जनगणना 1991

श्रंखला–25
उत्तर प्रदेश

भाग–XII ब

ग्राम व नगरीय प्राथमिक जनगणना सार

जिला जनगणना हस्तपुस्तिका
जिला फतेहपुर

निदेशक जनगणना कार्य
उत्तर प्रदेश

CENSUS 1991

SERIES-25
UTTAR PRADESH

PART-XII B

VILLAGE & TOWNWISE PRIMARY CENSUS ABSTRACT

DISTRICT CENSUS HANDBOOK
DISTRICT FATEHPUR

DIRECTOR OF CENSUS OPERATIONS
UTTAR PRADESH

विषय सूची

		पृष्ठ संख्या
1	प्रस्तावना	I
2	प्राक्कथन	V
3	जिले का मानचित्र	
4	जिले के महत्वपूर्ण आंकड़े	IX
5	जिला जनगणना हस्तपुस्तिका में प्रयुक्त प्रत्यय एंव परिभाषाएं	XVI
6	विश्लेषणात्मक टिप्पणी	1
7	जिला प्राथमिक जनगणना सार	14
8	ग्रामीण /नगरीय प्राथमिक जनगणना सार	
	अ– (i) ग्रामीण–मानचित्र एवं प्राथमिक जनगणना सार	
	1 सामुदायिक विकास खण्ड–देवमई	22
	2 सामुदायिक विकास खण्ड–मल्लवां	38
	3 सामुदायिक विकास खण्ड–अमौली	56
	4 सामुदायिक विकास खण्ड–खजुआ	72
	5 सामुदायिक विकास खण्ड–तेलियानी	88
	6 सामुदायिक विकास खण्ड–भिठौरा	106
	7 सामुदायिक विकास खण्ड–हस्वा	132
	8 सामुदायिक विकास खण्ड–बहुआ	148
	9 सामुदायिक विकास खण्ड–असोथर	162
	10 सामुदायिक विकास खण्ड–हथगॉव	172
	11 सामुदायिक विकास खण्ड–एरायां	206

विषय सूची

		पृष्ठ संख्या
12	सामुदायिक विकास खण्ड–विजयीपुर	224
13	सामुदायिक विकास खण्ड–धाता	242
14	वनचार्ज	
	(ii) ग्रामों की वर्णानुक्रम सूची	
1	सामुदायिक विकास खण्ड–देवमई	260
2	सामुदायिक विकास खण्ड–मल्लवां	265
3	सामुदायिक विकास खण्ड–अमौली	270
4	सामुदायिक विकास खण्ड–खजुआ	275
5	सामुदायिक विकास खण्ड–तेलियानी	280
6	सामुदायिक विकास खण्ड–भिठौरा	285
7	सामुदायिक विकास खण्ड–हस्वा	292
8	सामुदायिक विकास खण्ड–बहुआ	297
9	सामुदायिक विकास खण्ड–असोथर	302
10	सामुदायिक विकास खण्ड–हथगॉव	305
11	सामुदायिक विकास खण्ड–एरायां	315
12	सामुदायिक विकास खण्ड–विजयीपुर	320
13	सामुदायिक विकास खण्ड–धाता	325
14	वनग्राम	
ब–	नगरीय	330
I	नगरीय प्राथमिक जनगणना सार (वार्ड वार) फतेहपुर (न० पा०)	

विषय सूची

पृष्ठ संख्या

II	नगरीय प्राथमिक जनगणना सार (वार्ड वार) बिन्दकी न0 पा0	
III	नगरीय प्राथमिक जनगणना सार (वार्ड वार) कोड़ा जहानाबाद टी0 ए0	
IV	नगरीय प्राथमिक जनगणना सार (वार्ड वार) खागा टी0 ए0	
V	नगरीय प्राथमिक जनगणना सार (वार्ड वार) बहुवा टी0 ए0	
VI	नगरीय प्राथमिक जनगणना सार (वार्ड वार) किशनपुर टी0 ए0	
परिशिष्टियां		
I	नगरीय प्राथमिक जनगणना सार –प्रगणक ब्लाक वार अनु0जाति एवं अनु0जनजाति की कुल जनसंख्या	342
II	तहसीलवार प्राथमिक जनगणना सार (कुल/ग्रामीण/नगरीय)	359
III	जिला प्राथमिक जनगणना सार (अनु0जाति)	367
IV	जिला प्राथमिक जनगणना सार (अनु0जनजाति)	379
V	उ0प्र0 के अनु0 जाति /जनजाति की सूची	391

CONTENTS

			Page No.
1	**Foreword**		III
2	**Preface**		VII
3	**Map of District**		
4	**Important Statistics of the District**		IX
5	**Concepts and Definitions of District Census Hand Book**		XXI
6	**Analytical Note**		1
7	**District Primary Census Abstract**		14
8	**Rural /Urban Primary Census Abstract**		
	A-	**(i) RURAL and Primary Census Abstract**	
	1	Community Development Block- Devmai	22
	2	Community Development Block- Malwan	38
	3	Community Development Block- Amauli	56
	4	Community Development Block- Khajuha	72
	5	Community Development Block- Teliyani	88
	6	Community Development Block-Bhithaura	106
	7	Community Development Block-Haswa	132
	8	Community Development Block- Bahuwa	148
	9	Community Development Block-Asothar	162
	10	Community Development Block- Hathgaon	172
	11	Community Development Block-Airayan	206
	12	Community Development Block-Vijaiepur	224
	13	Community Development Block- Dhata	242
	14	Forest Villages	
	A-	**(ii) Alphabetical List of Villages**	
	1	Community Development Block- Devmai	260
	2	Community Development Block- Malwan	265
	3	Community Development Block- Amauli	270
	4	Community Development Block- Khajuha	275
	5	Community Development Block- Teliyani	280
	6	Community Development Block-Bhithaura	285

CONTENTS

		Page No.
7	Community Development Block-Haswa	**292**
8	Community Development Block- Bahuwa	**297**
9	Community Development Block-Asothar	**302**
10	Community Development Block- Hathgaon	**305**
11	Community Development Block-Airayan	**315**
12	Community Development Block-Vijaiepur	**320**
13	Community Development Block- Dhata	**325**
14	Forest Villages	
B-	**URBAN**	**330**
I	Urban Primary Census Abstract (Wardwise) Fathepur M.B.	
II	Urban Primary Census Abstract (Wardwise) Bindki M.B.	
III	Urban Primary Census Abstract (Wardwise) Kora Jahanabad T.A.	
IV	Urban Primary Census Abstract (Wardwise) Khaga T.A.	
V	Urban Primary Census Abstract (Wardwise) Bahuwa T.A.	
VI	Urban Primary Census Abstract (Wardwise) Kishanpur T.A.	
APPENDICES		
I	Urban Primary Census Abstract (Total Population) Scheduled Caste Population and Scheduled Tribes Population, Enumerator Block wise.	**342**
II	Primary Census Abstract Tahsil wise (Total/ Rural/ Urban)	**359**
III	District Primary Census Abstract (Scheduled Caste)	**367**
IV	District Primary Census Abstract (Scheduled Tribe)	**379**
V	List of Scheduled Caste /Scheduled Tribes in U.P.	**391**

प्रस्तावना

जिला जनगणना पुस्तिकाओं का प्रकाशन 1951 की जनगणना के पश्चात् आरम्भ किया गया था। तब से लेकर अब तक प्रत्येक दशकीय जनगणना के पश्चात् कुछ परिवर्तनों/संशोधनों के साथ ये पुस्तिकायें प्रकाशित की जा रही हैं। जिला स्तर का यह एक बहुमूल्य प्रकाशन है जो प्रत्येक राज्य सरकार/संघ राज्य क्षेत्र प्रशासन की ओर से जनगणना संगठन द्वारा प्रकाशित किया जाता है। इससे अन्य बातों के साथ साथ सम्बन्धित जिलों के प्रत्येक ग्राम और कस्बे की कुछ बुनियादी जनसांख्यिकी और सामाजिक–आर्थिक विशेषताओं तथा अति महत्वपूर्ण नागरिक सुविधाओं की उपलब्धता के बारे में आंकड़े/जानकारी प्राप्त होती है। इस प्रकार योजना निर्माताओं, प्रशासकों, शिक्षाविदों और शोधकर्ताओं के लिये यह प्रकाशन अत्यन्त उपयोगी सिद्ध हुआ है।

आरम्भ में जिला जनगणना पुस्तिका में जनसंख्या के बारे में अति महत्वपूर्ण जनगणना सारणियॉ आर्थिक और सामाजिक–सांस्कृतिक पहलू और साथ ही जिले के प्रत्येक ग्राम और कस्बे (वार्ड–वार) का प्राथमिक जनगणना सार ही प्रस्तुत किया जाता था। 1961 की जनगणना के पश्चात् प्रकाशित जिला जनगणना पुस्तिकाओं में जिले का ब्योरा, प्रशासनिक सांख्यिकी, जनगणना सारणियां और प्राथमिक जनगणना सार सहित ग्राम और नगर निदेशिकायें सम्मिलित की गयी थीं। 1971 की जनगणना के पश्चात् सभी राज्यों और संघ राज्य क्षेत्रों में जिला जनगणना पुस्तिकाओं के दो भाग प्रकाशित किये गये। भाग–अ में ग्राम और नगर निदेशिकायें तथा भाग–ब में ग्राम और कस्बा प्राथमिक जनगणना सार प्रस्तुत किया गया। प्रशासनिक सांख्यिकी और जिला जनगणना सारणियों को सम्मिलित करते हुए जिला जनगणना पुस्तिका का भाग–स भी प्रकाशित किया जाना था लेकिन सुसंगत सामग्री के संकलन में अत्यधिक देरी हो जाने के कारण कई राज्यों /संघीय राज्य क्षेत्रों में इसे प्रकाशित नहीं किया जा सका। 1981 में ग्राम और नगर निदेशिका के फार्मेटों को नया रूप देने के साथ साथ जिला जनगणना पुस्तिकाओं में कुछ नई विशेषतायें भी सम्मिलित की गयी। 1981 की जनगणना के पश्चात् इन्हें प्रत्येक जिले के सम्बन्ध में दो भागों में प्रकाशित किया गया। भाग–अ में ग्राम और नगर निदेशिकायें सम्मिलित थी जबकि भाग–ब में तहसील /कस्बा स्तर तक के अनुसूचित जाति /अनुसूचित जनजाति प्रा0 ज0 सा0 सहित ग्रामों और कस्बों (वार्ड–वार) का प्रा0ज0सा0 सम्मिलित था। उदाहरण के लिये बिजली को छोड़कर शेष सभी सुविधाओं को ग्राम निदेशिका में एक साथ दिया गया और यदि कोई सुविधा उस ग्राम में उपलब्ध नहीं थी तो ब्राड रेंजों में उस निकटतम् स्थान की दूरी दी गयी जहां यह सुविधा उपलब्ध थी। संशोधित न्यूनतम् आवश्यकता कार्यक्रम की कुछ आवश्यकताओं को पूरा करने के लिये ग्राम में प्रौढ़ साक्षरता केन्द्रों, प्राथमिक स्वास्थ्य उप केन्द्रों और सामुदायिक स्वास्थ्य कर्मचारियों जैसी कुछ नई मदों के बारे में जानकारी दी गयी। इसी प्रकार ग्राम तक पहुंचने के मार्ग के बारे में भी मदवार जानकारी उपलब्ध करायी गयी ताकि प्रत्येक जिले में अगम्य ग्रामों की संख्या का पता चल सके। न्यूनतम आवश्यकता कार्यक्रम की आवश्यकताओं को ध्यान में रखते हुए नगर निदेशिकाओं में भी गन्दी बस्तियों के बारे में विवरण–IVअ को उपलब्ध कराया गया ताकि योजना निर्माता गन्दी बस्तियों के बेहतर नागरिक और अन्य सुविधायें प्रदान करने के लिये कार्यक्रम तैयार कर सकें। इस विवरण में वर्ग I और वर्ग II कस्बों की गन्दी बस्तियों की नागरिक और अन्य सुविधाओं के ब्योरे दिये गये। इसके अलावा, अनुसूचित जातियों और अनुसूचित जनजातियों की जनसंख्या तथा प्रौढ़ साक्षरता कक्षाओं /केन्द्रों के बारे में क्रमशः विवरण– IV और विवरण–V में एक एक कालम भी जोड़ा गया।

1991 की जनगणना की जिला जनगणना पुस्तिकाओं के प्रस्तुतीकरण का तरीका कमोबेश वही है जो 1981 में अपनाया गया था। तथापि आंकड़े प्रयोक्ताओं के लाभ के लिये 1991 की जनगणना में प्राथमिक जनगणना सार के फार्मेट में मामूली परिवर्तन किये गये हैं। मुख्य काम करने वालों को नौ श्रेणियों में औद्योगिक वर्गीकरण दिया गया है जबकि 1981 की जनगणना में चार श्रेणियों में औद्योगिक वर्गीकरण दिया गया था। इसके अलावा, प्राथमिक जनगणना सार में 0–6 आयु समूह की स्त्री /पुरुष वार जनसंख्या भी पहली बार सम्मिलित की गयी है ताकि आंकड़े प्रयोक्ता अधिक विश्वसनीय साक्षरता दर निकाल सकें, क्योंकि 1991 की जनगणना के समय 7 वर्ष से कम आयु के सभी बच्चों को निरक्षर माना गया है। आशा है कि उक्त संशोधनों से योजना निर्माताओं को और अधिक प्रभावी विकास कार्यक्रम तैयार करने में सहायता मिलेगी।

1991 की जनगणना की एक अत्यन्त महत्वपूर्ण बात यह है कि ग्राम निदेशिका और प्रा0ज0सा0 में परम्परागत तहसील /तालुका /पुलिस थाने स्तर पर आंकड़ों के प्रकाशन के स्थान पर सामुदायिक विकास खण्ड स्तर पर आंकड़े प्रस्तुत किये जायेंगे। आशा है कि ग्राम निदेशिका और प्रा0ज0सा0 में सा0वि0 खण्ड स्तर पर आंकड़ों के प्रकाशन से

योजना निर्माताओं को माइक्रो स्तर पर विकासात्मक योजनायें बनाने में सहायता मिलेगी क्योंकि विकासात्मक आयोजना के लिये सा0वि0 खण्ड सबसे छोटी प्रशासनिक इकाई होती है।

मैग्नेटिक टेपों /फ्लापियों या प्रकाशित रिकार्ड से ग्राम निदेशिका/प्रा0ज0सा0 आंकड़ों का प्रयोग करने वाले प्रशासकों, योजना निर्माताओं और शोधकर्ताओं के कार्य को सुविधाजनक बनाने के उद्देश्य से 1981 के कोडों सहित 1991 की जनगणना में प्रत्येक ग्राम को कम्प्यूटर और मैनुअल दोनों ही कोड दिये गये हैं।

यह प्रकाशन राज्य सरकार/संघ राज्य क्षेत्र प्रशासन और जनगणना संगठन का संयुक्त प्रयास है। इस प्रकाशन के मुद्रण की लागत राज्य सरकार/संघ राज्य क्षेत्र प्रशासन ने वहन की है और राज्य सरकार/संघ राज्य प्रशासन की ओर से इसके आंकड़े श्री विजेन्द्र पाल, निदेशक, जनगणना कार्य, उत्तर प्रदेश के निदेशन में एकत्रित और संकलित किये गये हैं। इस प्रकाशन की योजना, डिजाइन और समन्वय का कार्य पूर्व उप महारजिस्ट्रार (सामाजिक अध्ययन) डा0 के0पी0 इट्टामन और संयुक्त निदेशक श्री एम0एम0 दुआ द्वारा आरम्भ किया गया था। जानकारी/आंकड़ों के प्रस्तुतीकरण में एकरूपता की दृष्टि से और माइक्रो स्तर पर जनगणना/गैर जनगणना आंकडों के विश्लेषण से उभर कर आई मुख्य विशेषताओं को दर्शित करते हुए विश्लेषणात्मक टिप्पणी तैयार करने के लिये वर्तमान उप महारजिस्ट्रार (सा0अ0) श्री एम0के0 जैन के मार्गदर्शन में प्रत्येक राज्य और संघ राज्यक्षेत्र की एक–एक आदर्श जिला जनगणना पुस्तिका की सामाजिक अध्ययन प्रभाग में संवीक्षा की गयी। यह कार्य श्री ए0के0 सिंह, उप निदेशक द्वारा किया गया और श्री एन0एस0 सोम, सहायक निदेशक और उनके स्टाफ ने इसमें उनकी सहायता की। आरम्भ में पूर्व उप महारजिस्ट्रार (मानचित्र) डा0 बी0के0 राय ने और तत्पश्चात् वर्तमान उप महारजिस्ट्रार (मानचित्र) श्रीमती मिनाती घोष ने मानचित्र तैयार करने में तकनीकी मार्गदर्शन किया।

मैं उन सभी का आभारी हूँ जिन्होंने इस परियोजना में अपना योगदान दिया।

अमूल्य रत्न नन्द
भारत के महारजिस्ट्रार

नई दिल्ली
11 जून, 1992

FOREWORD

Publication of the District Census Handbooks (DCHs) was initiated after the 1951 Census and is continuing since then with some innovations/modifications after each decennial Census. This is the most valuable district level publication brought out by the Census Organisation on behalf of each State Government / Union Territory administration. It *inter alia* provides data/ information on some of the basic demographic and socio-economic characteristics and on the availability of certain important civic amenities /facilities in each village and town of the respective districts. This publication has thus proved to be of immense utility to the planners, administrators, academicians and researchers.

The scope of the District Census Handbook was initially confined certain important census tables on population, economic and socio-cultural aspects as also the Primary Census Abstract (P.C.A.) of each village and town (ward-wise) of the district. The District Census Handbook published after the 1961 Census contained descriptive account of the district, administrative statistics, census tables and Village and Town Directories including PCA. After the 1971 Census, two parts of the District Census Handbooks (Part-A comprising Village and Town Directories and Part-B comprising Village and Town PCA) were released in all the States and Union Territories. The third part-C of the District Census Handbooks comprising administrative statistics and district census tables, which was also to be brought out could not be published in many States/UTs due to considerable delay in compilation of relevant material. In 1981, some new features alongwith the restructuring of the formats of Village and Town Directory were introduced in the District Census Handbooks. These were published in two parts for each district after the 1981 Census. While part A comprised Village and Town Directories, the PCA of villages and towns (ward-wise) including Scheduled Caste and Scheduled Tribe PCA upto tahsil/town level were provided in part B. To illustrate, all the amenities except electricity were brought together in the Village Directory and if an amenity was not available in the referent village, the distance in broad ranges from the nearest place having such amenity was given. Information on some new items such as adult literacy centres, Primary health sub-centres and Community health workers in the Village were provided so as to meet some of the requirements of the Revised Minimum Needs Programmes. Similarly information on approach to the village was also provided for the first time in the Village Directory so as to give an idea about the number of inaccessible villages in each district. In case of Town Directories also, keeping in view the requirements of the Minimum Needs Programme, a statement IV-A on slums, was provided so as to enable the planners to chalk out the programmes for providing better civic and other amenities in the slums. In this statement details on civic and other amenities were reported for the slums of Class I and Class II towns. A part from this, one column on the Scheduled Castes and Scheduled Tribes population and another on adult literacy classes / centres were added in Statements IV and V respectively.

The manner of presentation of the DCHs for the 1991 Census is by and large the same as followed in 1981. However, the format of PCA has been restructured slightly in the 1991 Census for the benefit of data users. Nine-fold industrial classification of main workers has been given as against four-fold industrial classification presented in the 1981 census. In addition to this, the sex-wise population in the 0-6 age-group has also been included in PCA for the first time with a view to enabling data users to compute more realistic literacy rate as all children below 7 years of age have been treated as illiterate at the time of the 1991 Census. It is expected that the above mentioned modifications will help the planners in chalking out more effective developmental programmes.

One of the most important innovations in the 1991 Census is the Community Development Block level presentation of data in the Village Directory and PCA instead of the traditional Tahsil/Taluka/PS level presentation. It is expected that the presentation of Village Directory and PCA data at C.D. Block level will help the planners in formulation of micro-level developmental plans, as the C.D. Block is the lowest administrative unit for developmental planning.

In order to facilitate the task of administrators, planners and researchers intending to use Village Directory/PCA data, either from the magnetic tapes/floppies or from the published records, both the computer and manual codes for each village have been provided for the 1991 Census alongwith the corresponding codes of 1981.

This publication is a joint venture of the State Government/Union Territory administration and Census Organisation. The data have been collected and compiled under the direction of Shri Vijender Paul, Director of Census Operations, Uttar Pradesh on behalf of the State Government/UT administration which has borne the cost of printing. The task of planning, designing and coordination of the publication was initiated by Dr. K.P. Ittaman, former Deputy Registrar General (Social Studies) and Shri M.M. Dua, Joint Director. For the sake of uniformity in presentation of information /data and for preparation of analytical note depicting the salient features emerging from a micro-level analysis of Census/non-Census data, a model District Census Handbook from each State and Union Territory was thoroughly scrutinised in the Social Studies Division under the guidance of Shri M.K. Jain, the present Deputy Registrar General (S.S.). This task was carried out by Shri A.K. Singh, Deputy Director who was assisted by Shri N.S. Soam, Assistant Director and his staff. Technical guidance in the preparation of the maps was initially provided by Dr. B.K. Roy, former Deputy Registrar General (Map) and later by Mrs. Minati Ghosh, the present Deputy Registrar General (Map).

I am thankful to all those who have contributed to this project.

New Delhi
June 11, 1992

A.R. Nanda
Registrar General, India

प्राक्कथन

वर्तमान समय में किसी भी क्षेत्र के विकास की जानकारी हेतु मानवीय सम्पदा की स्थिति की जानकारी न केवल विकास के लिये अपनायी जाने वाली उपयुक्त रणनीति के निर्धारण के लिये परम आवश्यक है, अपितु सार्वलौकिक स्तर पर विकासगत प्रक्रिया के पुनरीक्षण हेतु भी आवश्यक है। द्वितीय परिप्रेक्ष्य में यह तथ्य इसलिये भी महत्व रखता है कि विशाल संसाधनों को लोक कल्याणार्थ खर्च किया जा रहा है। वे या तो अपर्याप्त पाये जाते हैं या उनके परिणात्मक लक्ष्य असंतोषजनक होते हैं, हमारे देश में योजनाबद्ध विकास की प्रक्रिया स्वतंत्रता प्राप्ति के पश्चात् प्रारम्भ हुई है और वर्तमान दशक के शुरुआत में इन समस्याओं के समाधान हेतु तरीकों में परिवर्तन हुए हैं। फिर भी अर्थ व्यवस्था के संचालन की हमारी जो भी अवधारणा रही हो, एक क्षेत्र विशेष स्तर के जनसंख्या गति विज्ञान की जानकारी बहुत ही महत्व रखती है, उपर्युक्त लक्ष्य को अपनाते हुए जनगणना संगठन जो कि देश का सांख्यकीय से संबन्धित एक मात्र संस्था है, अपने उत्तरदायित्वों का निर्वहन का पूरा प्रयास करता आ रहा है। इस सम्बन्ध में एक उल्लेखनीय प्रयास जिला जनगणना हस्तपुस्तिकाओं के प्रकाशन का रहा है, जिनका क्रम 1951 की जनगणना से प्रारम्भ हुआ। इस प्रकाशन की एक नियमित विशेषता यह है कि इसे कुछ परिवर्तनों के साथ दशकीय जनगणना समाप्ति के उपरान्त प्रकाशित किये जाते हैं।

यह तथ्य कि प्रत्येक छः भारतीयों में एक उत्तर प्रदेश का निवासी है, प्रदेश के विशाल जनसंख्या आकार को दर्शाता है। भारतवर्ष के नियोजन प्रयासों की सफलता बहुत कुछ इसीलिये ही उत्तर प्रदेश राज्य में सफल होने पर निर्भर करती है। यह सार्वभौमिक रूप से स्वीकार्य है कि पूर्वी उत्तर प्रदेश के कुछ जिले देश के उन रेखांकित क्षेत्रों में शामिल है जो कि अत्यधिक पिछड़े हैं। व्यष्टि–स्तरीय (विशेषकर जिला स्तरीय) अवधारणा ही जनगणना की दशा में उत्थान हेतु नियोजन प्रक्रिया में व्यवहृत होना चाहिये। पहली बार जिला जनगणना हस्तपुस्तिकाओं के दोनों भागों में आंकड़े विकास खण्ड स्तर पर प्रस्तुत किये जा रहे हैं। सन् 2001 ईस्वी तक सभी को साक्षर बनाने के लक्ष्य को दृष्टिगत रखते हुए प्राथमिक स्तर पर शैक्षिक अवस्थापनाओं के बनाने का विशेषतया ध्यान दिया गया है। जिला स्तरीय कार्यकर्ताओं के सुविधार्थ 0–6 आयु वर्ग की लिंगवार जनसंख्या प्राथमिक जनगणना सार में अन्य वर्णनों के साथ अलग–अलग प्रस्तुत किया गया है। यह विशेषता जिले की साक्षरता स्तर को स्पष्ट प्रतिबिम्बित करना सुनिश्चित करेगा। इन प्रकाशनों के द्वारा (जो राज्य सरकार तथा जनगणना संगठन के सम्मिलित प्रयास हैं) 1991 की जनगणना के लिये दर्शित आंकड़ों में एक जिले में विभिन्न प्रकार की आर्थिक गतिविधियों में सम्मिलित कर्मियों के बारे में ज्यादा विवरण दिखाये जा रहे हैं। इस बार ग्राम निदर्शनी तथा 1991 की जनगणना के प्रारम्भिक जनगणना सार सम्बन्धी आंकड़े चुम्बकीय टेप/फ्लापी में संग्रहीत किये गये हैं। इस सम्बन्ध में योजना आयोग के स्थानीय राष्ट्रीय सूचना विज्ञान केन्द्र ने प्रशंसनीय सहयोग प्रदान किया है। यह आंकड़े अब राष्ट्रव्यापी निकनेट (एन0आई0सी0) सुविधाओं का प्रयोग करते हुए प्राप्त किये जा सकते हैं। आंकड़ा प्रयोगकर्ताओं को जनसंख्या आंकड़ों के सम्बन्ध में कम्प्यूटर कोड को भी संदर्भ हेतु इंगित किया गया है तथा इसे और अधिक लाभदायक बनाने हेतु आमतौर से दिये जाने वाले अतिरिक्त विशेषताओं को भी लगाया गया है, जैसे कि एक विस्तृत विश्लेषणात्मक टिप्पणी, जिलेवार महत्वपूर्ण आंकड़े और कुछ महत्वपूर्ण मानचित्र।

परम्परागत रूप से जिला जनगणना हस्तपुस्तिकाओं को दो भागों में प्रकाशित किया जा रहा है जो कि भाग "अ" तथा "ब" हैं। भाग "अ" को दो भागों में बांटा गया है। अनुभाग I ग्राम निदेशिका समाहित करता है तथा अनुभाग II नगर निदेशिका के आंकड़ों को प्रदर्शित करता है। ग्राम एवं नगर निदेशिकाओं से सम्बन्धित आंकड़ों के संकलन/पूर्ति की जिम्मेदारी राज्य सरकार की है जबकि तकनीकी दिशा निर्देश और आंकड़ों के संकलन हेतु छपे फार्म/अनुसूचियां विश्लेषण तथा प्रकाशन जनगणना कार्य निदेशालय, उत्तर प्रदेश के अन्तर्गत है। भाग "ब" ग्रन्थ में सामान्य आंकड़े प्राथमिक जनगणना सारों के आधार पर ग्राम तथा वार्ड स्तर तक के दिये गये हैं।

इस निदेशालय में आंकड़ों का संग्रहण तथा संकलन श्री विजेन्द्र पाल, निदेशक जनगणना कार्य निदेशालय, उत्तर प्रदेश के निर्देशों एवं मार्ग दर्शन पर उत्तर प्रदेश राज्य की ओर से किया गया है। नियोजन तथा रूप सज्जा का कार्य डा0 के0पी0 इट्टामन पूर्व उप महारजिस्ट्रार (सामाजिक अध्ययन) तथा श्री एम0एम0 दुआ, संयुक्त निदेशक द्वारा सम्पन्न किया गया है। हम उनके अत्याधिक ऋणी हैं। श्री एम0के0 जैन वर्तमान उप महारजिस्ट्रार (सामाजिक अध्ययन) के मार्ग निर्देशन में इस निदेशालय के प्रस्तुत किये गये एक माडल जिले के पाण्डुलिपि पर उनके टिप्पणियों के आधार पर तकनीकी संकलन तथा विश्लेषणात्मक टिप्पणी अंश को प्रस्तुत करने में अन्तिम रूप दिया जा सका है। मैं उनका भी

कृतज्ञ हूँ। मानचित्रों की तैयारी में डा0 वी0के0 राय बर्मन पूर्व उप महारजिस्ट्रार (मानचित्र) ओर श्रीमती मिनाती घोष वर्तमान उप महारजिस्ट्रार (मानचित्र) का दिशा निर्देश प्राप्त हुआ है। तद्नुसार यह कार्य निदेशालय के मानचित्र इकाई में किया गया है। मैं श्री ए0आर0 नन्द पूर्व महारजिस्ट्रार, भारत के प्रति अपनी सच्ची कृतज्ञता व्यक्त करता हूँ, जिनके निर्देशन के बिना यह प्रकाशन अस्तित्व में नही आ सकता था।

मैं अपने निदेशालय के उन सभी अधिकारियों /कर्मचारियों को धन्यवाद देता हूँ जिन्होंने आंकड़ों के संग्रह, संकलन तथा विश्लेषण में सहयोग किया है तथा साथ ही सम्बन्धित विभागाध्यक्षों के प्रति भी उनके प्रत्यक्ष एवं अप्रत्यक्ष रूप से प्रदान किये गये सहयोग के लिये जो कि आंकड़ों के संग्रह या आपूर्ति के लिये रहा है।

मुझे उम्मीद है कि आंकड़ों के प्रयोगकर्ता इन प्रकाशनों को अपनी आवश्यकता के अनुरूप पायेंगे।

आर0के0 सिंह
संयुक्त निदेशक

लखनऊ
जून, 1996

PREFACE

In the modern era of planning for developmental schemes, information regarding condition of human resources of an area is of prime consideration not only for determination of suitable strategy of development but also for an assessment of developmental process at mass level. The latter aspect is of considerable importance in view of the fact that huge resources have been pumped into for enhancement of the people while the resultant benefit accrued to them is found to be either unsatisfactory or shaped into a slip-shod example of unproper implementation. In our country the age of planning has heralded during the fiftees and in the beginning of the ninetees we hear a shift in our approach to tackle problems. But whatever is our premises for directing the economy, the knowledge about population dynamics on a regional level is of immense importance. Adhering to the above objective Census Organization being country's sole organization dealing with statistics, has been trying to contribute its share of responsibilities. One of the üseful exercise in this connection is the publication of the District Census Handbooks introduced since 1951 Census. This publication is now a regular feature published with some improvements after completion of decennial Censuses.

The fact that out of every six Indians, one is from Uttar Pradesh itself reveals the huge population size of the State. The success of Indian planning efforts therefore largely depends upon being it successful in the State of U.P. It is widely upheld that some of the districts in eastern U.P. are included in areas demarcated as most backward in country. Micro-level (especially district level) approach, should be adopted in planning process to ameliorate the condition of the masses. For the first time the District Census Handbooks data are being presented in both volumes at the C.D. Block level. With a view to educating all by year 2001 A.D. creation of educational infrastructure at primary level has got added impetus. To facilitate district level functionaries sex-wise population in the 0-6 age-group is being presented separately alongwith other details of Primary Census Abstract. This feature would ensure a clear picture of literacy level in a district too. Through these publications, which are a joint effort of the State Government and Census Organization, now more details about workers engaged in various types of economic activities in a district are being shown in the data presented for 1991 Census. We have now stored data in respect of V.D. and P.C.A. for 1991 Census on the magnetic tapes and floppies. The assistance received in this regard from local NIC Unit of Planning Commission is commendable. The data can now be obtained using nationwide NICNET facilities. It has ensured data users the benefit of computers regarding population figures. In these publications village-wise computer codes are also being indicated for reference. To make still more useful these publications are being provided with usual extra features such as an exhaustive Analytical Note, Important Statistics of the district and some important maps.

These publications are being brought out in two parts viz. part-A and B. Part-A is further divided into two sections. Section I incorporates the Village Directory and Section II contains the Town Directory Statements. The responsibility for collection/supply of data relating to Village and Town Directories is of the State Government while the responsibility of providing technical guidance and printed forms/ schedules for collection of data, its tabulation, analysis and publication rests with the Directorate of Census Operations, U.P. In the Part-B volume general population figures in the form of Primary Census Abstracts are provided upto the village and ward level.

In this Directorate, the data was collected and compiled under the direction of Shri Vijender Paul, erstwhile Director of Census Opeations, Uttar Pradesh on behalf of Uttar Pradesh State. The planning and designing of this publication was carried out by Dr. K.P. Ittaman, former Deputy Registrar General (Social Studies) and Shri M.M. Dua, Joint Director. We are greatly indebted to them. Under the guidance of Shri M.K. Jain the present Deputy Registrar General (S.S.) the technical

compilation and presentation of the "Analytical Note" portion was finalized on the basis of his comments in regard to the draft submitted for a model district from this Directorate. I am thankful to him, guidance in matter of preparation of maps was received from Dr. B.K. Roy, former Deputy Registrar General (Map) and later by Mrs. Minati Ghosh, the present Deputy Registrar General (Map). In the map unit of the Directorate this job was carried out accordingly.

I place my sincere gratitude to Shri A.R. Nanda, the former Registrar General India for his kind direction without which this publication might not have seen the light of the day.

I am thankful to all the officials/officers who have been associated with the collection, compilation and analysis of the data and also to concerned departmental heads for their direct and indirect cooperation extended for collection or supply of data.

In the end, I hope that data users will find these volumes pertinent to their needs.

Lucknow
June, 1996

R.K. SINGH
Joint Director

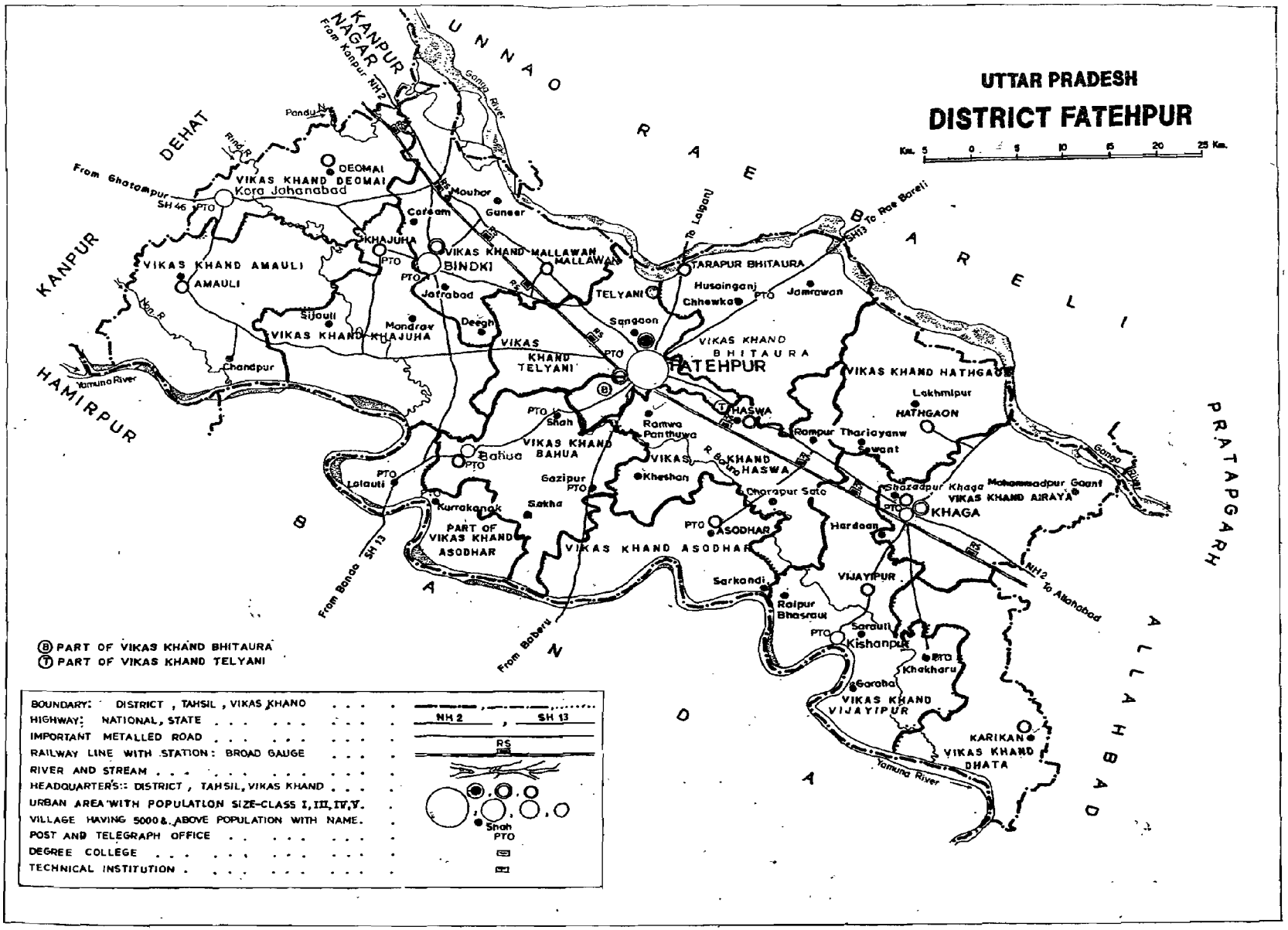

Based upon Survey of India Map with the Permisson of the Surveyor General of India.

© Government of India Copyright 198

Important Statistics

Sl. No.	Characteristics	TRU/PMF		State UTTAR PRADESH	District Fatehpur
1	2	3		4	5
1.	Population	Total	Persons	139112640	1899241
			Males	74037145	1009369
			Females	65075495	889872
		Rural	Persons	111506725	1711228
			Males	59197326	909040
			Females	52309399	802188
		Urban	Persons	27605915	188013
			Males	14839819	100329
			Females	12766096	87684
2.	Decennial population growth rate during 1981-91			25.48	20780
3.	Area (Sq. Kms.)			294411.00	4152.00
4.	Density of population	Total		473	457.43
	(per Sq.km.)	Rural		386	420.15
		Urban		4927	2377.50
5.	Sex Ratio (No. of females per 1000 males)				
	A- General	Total		879	882
		Rural		884	882
		Urban		860	874

Important Statistics

Sl. No.	Characteristics	TRU/PMF	State UTTAR PRADESH	District Fatehpur
1	2	3	4	5
	B- Scheduled Castes	Total	877	888
		Rural	880	890
		Urban	854	869
	C- Scheduled Tribes	Total	914	824
		Rural	920	824
		Urban	820	-
6.	Literacy rate (excluding children in age-group 0-6)			
	A- General	Total	41.60	44.69
		Rural	55.73	59.88
		Urban	25.31	27.25
	B- Scheduled Castes	Total	26.85	27.11
		Rural	40.80	41.87
		Urban	10.69	10.27
	C- Scheduled Tribes	Total	35.70	45.56
		Rural	49.95	66.19
		Urban	19.86	19.27
7.	Percentage of urban population to total population			

Important Statistics

Sl. No.	Characteristics	TRU/PMF	State	District
			UTTAR PRADESH	Fatehpur
1	2	3	4	5
	A- General		19.84	9.90
	B- Scheduled Castes		11.79	6.09
	C- Scheduled Tribes		5.86	0.00
8.	Percentage to total population			
	A- General			
	(i) Main workers	Persons	29.73	32.21
		Male	49.31	50.56
		Females	7.45	11.41
	(ii) Marginal workers	Persons	2.47	4.79
		Male	0.36	0.44
		Females	4.87	9.72
	(iii) Non workers	Persons	67.80	63.00
		Male	50.32	49.01
		Females	87.68	78.88
	B- Scheduled Castes			
	(i) Main workers	Persons	32.40	35.99
		Male	50.40	51.10
		Females	11.87	18.99
	(ii) Marginal workers	Persons	2.89	0.77
		Male	0.40	0.55

Important Statistics

Sl. No.	Characteristics	TRU/PMF	State UTTAR PRADESH	District Fatehpur
1	2	3	4	5
		Females	5.74	11.73
	(iii) Non workers	Persons	64.71	52.77
		Male	49.20	48.35
		Females	82.39	69.28
	C- Scheduled Tribes			
	(i) Main workers	Persons	35.91	37.42
		Male	51.08	61.76
		Females	19.30	7.86
	(ii) Marginal workers	Persons	7.51	0.00
		Male	1.96	38.24
		Females	13.60	12.86
	(iii) Non workers	Persons	56.58	41.94
		Male	46.96	38.24
		Females	67.10	79.29
	Break-up of Main workers			
9.				
	(i) Cultivators	Persons	22031188	341390
		Males	19694430	294472
		Females	2336758	46918
	(ii) Agricultural Labourers	Persons	7833303	155154

Important Statistics

Sl. No.	Characteristics	TRU/PMF	State UTTAR PRADESH	District Fatehpur
1	2	3	4	5
		Males	6095986	109048
		Females	1737317	46106
	(iii) Livestock, forestry, hunting,	Persons	295687	3985
	fishing & plantation orchards	Males	271073	3544
	& allied activities	Females	24614	441
	(iv) Mining and quarrying	Persons	34598	103
		Males	31596	100
		Females	3002	3
	(v-a) Manufacturing, Processing,	Persons	997166	11185
	Servicing & Repairs in	Males	824861	8913
	Household Industry	Females	172305	2272
	(v-b) Manufacturing, Processing,	Persons	2208369	9740
	Servicing & Repairs in other	Males	2089293	9079
	Than Household Industry	Females	119076	661

Important Statistics

Sl. No.	Characteristics	TRU/PMF	State UTTAR PRADESH	District Fatehpur
1	2	3	4	5
	(vi) Constructions	Persons	510520	5348
		Males	495686	4968
		Females	14834	380
	(vii) Trade & Commerce	Persons	2550858	29251
		Males	2480495	
		Females	70363	28195
	(viii) Transport, Storage &	Persons	771226	1056
	Communications	Males	763530	7143
		Females	7696	7098
	(xi) Other services	Persons	4127887	45
		Males	3763427	48480
		Females	364460	44872
10.	Percentage of Scheduled Castes	Persons	21.05	3608
	Population to total population	Males	21.07	24.72
		Females	21.02	24.63
11.	Percentage of Scheduled Tribes	Persons	0.21	24.82
	Population to total population	Males	0.20	0.02
		Females	0.21	0.02

Important Statistics

Sl. No.	Characteristics	TRU/PMF	State	District
			UTTAR PRADESH	Fatehpur
1	2	3	4	5
12.	Number of Households		22377820	331647
13.	Number of occupied residential Houses		21407433	325454
14.	Number of tahsils		294	3
15.	Number of C.D. Blocks		884	13
16.	Number of Nyaya Panchayats		8750	132
17.	Number of Villages	Total	123950	1516
		Inhabited	112804	1352
		Uninhabited	11146	164
18.	Number of Towns		753	6

Note : The term ' General' indicates total including scheduled castes and scheduled tribes' wherever it is used in the District Census Handbook.

जिला जनगणना हस्तपुस्तिका में प्रयुक्त प्रत्यय एवं परिभाषायें

जनगणना हस्तपुस्तिका में दी गई सूचनाओं का उपयोग करने से पूर्व यह आवश्यक है कि इस प्रकाशन में संकलित, एकत्रित एवं सारणीबद्ध की गई सूचनाओं/ऑकड़ों से सम्बन्धित संकल्पना एवं परिभाषा की अच्छी प्रकार जानकारी प्राप्त की जाये। इसके अलावा जिले की ऐतिहासिक पृष्ठभूमि की सही जानकारी प्राप्त करना भी आवश्यक है, साथ ही ग्राम एवं नगर निदर्शनी में दिये गये ऑकड़ों की जानकारी भी आवश्यक है। इसमें जिले की भौगोलिक एवं आर्थिक विशेषताओं का भी उल्लेख किया गया है। पुस्तिका में प्रस्तुत सूचनायें/ऑकड़े उत्तर प्रदेश राज्य के सन्दर्भ में सम्बन्धित जिले के बारे में अत्यन्त महत्वपूर्ण है। अन्त में जिले की सामाजिक एवं सांस्कृतिक परम्पराओं की व्याख्या के साथ ही साथ जन हित से सम्बन्धित प्रमुख स्थलों का ब्योरा भी दिया गया है। कुछ उप सारणियों की सहायता से जिले की प्रमुख विशेषताओं से सम्बन्धित ऑकड़ों को संक्षिप्त रूप में दिया गया है। आशा की जाती है कि विश्लेषणात्मक टिप्पणी केवल ऑकड़ों के उपयोग में ही मार्गदर्शन नहीं करेगी, बल्कि यह जिले की ऐतिहासिक, भौगोलिक एवं आर्थिक विशेषताओं के बारे में भी महत्वपूर्ण जानकारी प्रदान करेगी।

जनगणना संकल्पनायें एवं परिभाषायें

ऑकड़ा प्रयोक्ताओं के लिये आवश्यक है कि वे जिला जनगणना हस्तपुस्तिका के विषय में जनगणना के महत्वपूर्ण संकल्पनाओं, सामान्य महत्व के संदर्भों एवं क्षेत्र की अच्छी प्रकार से जानकारी प्राप्त करें। इन पहलुओं पर निम्न पैरों में प्रकाश डाला गया है :–

1. ग्रामीण क्षेत्र

परम्परानुसार जनगणना के ऑकड़े ग्रामीण एवं नगर क्षेत्रों के लिये पृथक–पृथक दिये गये हैं। एक ग्रामीण क्षेत्र, गैर नगरीय क्षेत्र होता है। इसमें राजस्व ग्राम होते हैं, जिनकी सीमायें एवं वनरेंज (ग्राम) स्पष्टतया परिभाषित होती है। ग्राम प्रशासन की सबसे छोटी इकाई होती है।

एक ग्राम में कई मजरे हो सकते हैं, परन्तु ऑकड़ों को प्रस्तुत करने के लिये सम्पूर्ण ग्राम (मजरों सहित) एक इकाई मानी गई है। आंकड़ों के प्रस्तुतीकरण हेतु वन क्षेत्रों में स्थित आबादी को भी ग्राम माना गया है। तद्नुसार प्रत्येक वन अधिकारी की गश्ती क्षेत्र को एक ग्राम माना गया है।

2. नगरीय क्षेत्र

जनगणना के प्रयोजन के लिये नगरीय क्षेत्रों को विशेष रूप से परिभाषित किया गया है। परिभाषाओं को कुछ लोच के साथ अपनाया गया है, ताकि स्थिति समय–समय पर इसमें सामाजिक, राजनैतिक और विकास परिवर्तनों के बारे में सूचनाएं दी जा सकें। एक नगरीय इकाई को निम्नलिखित रूप से परिभाषित किया गया है :–

(क) नगर निगम, नगर पालिका, छावनी बोर्ड, नोटीफाईड एरिया तथा टाउन एरिया के अन्तर्गत आने वाले सभी अधिसूचित नगरीय क्षेत्र।

(ख) वे सभी क्षेत्र जो निम्नलिखित मापदण्डों को पूरा करते हैं :–

(i) न्यूनतम् 5,000 जनसंख्या हो,

(ii) काम करने वाले पुरुषों की जनसंख्या का कम से कम 75 प्रतिशत गैर कृषि कार्यो में कार्यरत हो,

(iii) प्रति वर्ग किलोमीटर में कम से कम जनसंख्या का घनत्व 400 व्यक्ति हो या एक हजार जनसंख्या प्रति वर्ग मील।

(ग) जनगणना नगरों का निर्धारण उपर्युक्त में दिये गये मापदण्डों के अनुसार किया गया हो। औद्योगिक वर्ग III से सम्बद्ध काम करने वाले जैसे पशुपालन, मछली पकड़ना, आखेट एवं बागवानी तथा इससे सम्बद्ध कार्यकलाप करने वाले को कृषि सम्बन्धी कार्यकलाप मानकर गैर कृषि क्षेत्र में कार्यरत व्यक्तियों का अनुपात निकाला गया है।

3. नगर समूह

1971 की जनगणना के अनुसार नगर समूह की संकल्पना को बिना किसी परिवर्तन एवं संशोधन के 1981 एवं 1991 की जनगणना में भी अपनाया गया है। एक नगर समूह में लगातार नगरी क्षेत्र आता है तथा सामान्य रूप से एक नगर तथा उससे लगे हुए बाहरी बृद्धि या दो या उससे अधिक नगर जो आपस में मिले हों तथा जिनकी यदि कोई मान्य अपवृद्धि हो, उन्हें नगर समूह कहा जाता है। प्रायः नगरों की वृद्धि शहरों या नगरों की सांविधिक सीमाओं को पार कर सकती है। उदाहरण के लिये विशाल रेलवे कालोनियां, विश्वविद्यालय परिसर, औद्योगिक क्षेत्र एवं सैनिक परिसर आदि जो सांविधिक नगर की सीमाओं से बाहर आ जाते हैं, परन्तु यदि उनकी लगातार वृद्धि नगर के साथ होती है, तो उन्हें अपवृद्धि माना गया है। यह अपवृद्धियां स्वयं में अलग नगर होने योग्य हो या न हों, परन्तु यह नगरीय क्षेत्र माने जाने योग्य है ऐसे नगर अपनी अपवृद्धियों के क्षेत्र के साथ एक नगरीय क्षेत्र माने गये हैं और इसे नगर समूह का नाम दिया गया है। एक नगर समूह निम्नलिखित रूप में बन सकता है :–

(i) एक शहर लगातार वृद्धि सहित जिसमें अपवृद्धियां भी हैं, जो सांविधिक नगर की सीमाओं से बाहर हो, परन्तु इससे लगा हुआ ग्राम या ग्रामों की सीमाओं में आता हो या,

(ii) एक नगर समतुल्य अपवृद्धि के साथ दो या दो से अधिक आपस में लगे नगर अपनी अपवृद्धियों के साथ जैसा कि (i) में है, या

(iii) एक शहर और एक या एक से अधिक लगे नगर अपनी अपवृद्धियों के साथ जो लगातार क्रम में फैले हों।

4. जनगणना मकान

जनगणना मकान एक भवन है या भवन का वह भाग जिसका अलग से मुख्य प्रवेश द्वार रास्ते या साझे के बरामदे या जीने इत्यादि में है तथा जिसका उपयोग एक अलग इकाई की तरह होता है या होता हुआ माना जाता है। यह खाली हो सकता है या इसका उपयोग निवास के लिये या गैर आवासीय उपयोग में या दोनों ही प्रकार के उपयोग में आ सकता है।

5. परिवार

परिवार ऐसे व्यक्तियों के समूह को कहते हैं जो सामान्यतया एक साथ रहते हों और यदि काम की आवश्यकता उन्हें मजबूर न करें तो एक ही रसोई में खाना खाते हों। परिवार ऐसे व्यक्तियों का हो सकता है, जिनका आपस में रक्त सम्बन्ध हो अथवा असम्बन्धित हों या उसमें दोनों प्रकार के व्यक्ति हों। असम्बन्धित व्यक्तियों के परिवार के उदाहरण हैं, बोर्डिंग हाउस, मैस, होस्टल, आवासीय होस्टल, उद्धार गृह, जेल, आश्रम आदि, ऐसे परिवार संस्थागत परिवार कहे जाते हैं, परिवार एक व्यक्ति का, दो व्यक्तियों का हो सकता है। जनगणना में इस प्रकार की प्रत्येक इकाई को परिवार माना गया है।

6. अनुसूचित जाति एवं अनुसूचित जनजाति

उस व्यक्ति की गणना अनुसूचित जाति या अनुसूचित जन जाति में की गई, जिनको उत्तर प्रदेश के लिये भारतीय संविधान की धारा 341 और 342 में अनुसूचित जाति एवं अनुसूचित जन जाति की सूची में शामिल किया गया है।

अनुसूचित जातियॉ केवल हिन्दू, सिख और बुद्ध धर्म के मानने वाले ही हो सकते हैं। अनुसूचित जन जाति का व्यक्ति किसी भी धर्म का मानने वाला हो सकता है। उत्तर प्रदेश
की अनुसूचित जाति /अनुसूचित जन जातियों की सूची परिशिष्ट में दी गई है।

7. साक्षर

वह व्यक्ति जो किसी भाषा को समझने के साथ लिख और पढ़ सकता है, साक्षर माना गया है। वह व्यक्ति जो केवल पढ़ सकता है, परन्तु लिख नहीं सकता, साक्षर नहीं माना गया है। साक्षर होने के लिये यह आवश्यक नहीं है कि सम्बन्धित व्यक्ति ने औपचारिक रूप से शिक्षा प्राप्त की हो या कोई परीक्षा उत्तीर्ण की हो। 1991 की जनगणना 0–6 वर्ष की आयु वर्ग के सभी बच्चों को निरक्षर माना गया था।

8. काम

किसी आर्थिक उत्पादन के कार्यकलापों में भाग लेने को कार्य कहते हैं। कार्य शारीरिक अथवा मानसिक दोनों रूप में हो सकता है। काम में केवल शारीरिक काम करना ही नहीं आता है वरन् काम का प्रभावी पर्यवेक्षण और निदेशन भी शामिल है। इससे फार्म या पारिवारिक उद्यम में अवैतनिक रूप से काम करना भी शामिल है।

9. मुख्यतः काम करने वाले

वे व्यक्ति जिन्होंने पूरे वर्ष के दौरान वर्ष के अधिकांश भाग में काम किया हो, उन्हें मुख्यतः काम करने वाला माना गया है। वर्ष के अधिकांश भाग का अभिप्राय है, छः माह (183 दिन) या उससे अधिक।

10. सीमान्तिक काम करने वाले

वे व्यक्ति जिन्होंने पूरे वर्ष के दौरान अधिकांश भाग में काम न किया हो तथा छः माह (183 दिन) से कम समय में काम किया हो, उन्हें सीमांतिक काम करने वाला माना गया है।

11. काम न करने वाले

वे व्यक्ति जिन्होंने विगत वर्ष एक भी दिन काम नहीं किया है, काम न करने वाले माने गये हैं। मुख्यतः काम करने वालों को निम्नलिखित 9 औद्योगिक श्रेणियों के अन्तर्गत विभाजित किया गया है :–

(I) काश्तकार

काश्तकार वह व्यक्ति माना गया है जो कि अकेला या परिवार के कार्यकर्ता के रूप में अपनी स्वयं की जमीन, सरकारी पट्टे पर प्राप्त भूमि या किसी दूसरे व्यक्ति या संस्था से बटाई या किराये पर ली गई अथवा अन्य प्रकार से प्राप्त जमीन पर खेती करता है। खेती करने में निदेशन एवं देखरेख भी सम्मिलित है।

खाद्यान्न जैसे गेहूँ, धान, ज्वार, बाजरा, रागी इत्यादि और अन्य फसलें जैसे गन्ना, मूंगफली, टैपियोका आदि तथा दालें, कच्चा जूट और अन्य इसी प्रकार रेशों की फसलें कपास इत्यादि उत्पादन के लिये जोताई, बोवाई एवं कटाई को काश्तकारी माना गया है, परन्तु फल एवं सब्जी उगाना, बागवानी या चाय, काफी, रबर एवं अन्य औषधि में काम आने वाले पेंड़ पौधे लगाना इसमें सम्मिलित नहीं हैं।

(II) खेतिहर मजदूर

जो व्यक्ति नकद व जिन्स के रूप में मजदूरी लेकर किसी दूसरे व्यक्ति के खेत में काम करता है, उसे खेतिहर मजदूर माना गया है। उसे खेती में लाभ हानि से कोई सरोकार नहीं होता है, वह केवल दूसरों के खेत में मजदूरी करता है। एक खेतिहर मजदूर का उस भूमि के पट्टे या ठेकेदारी के सम्बन्ध में कोई अधिकार नहीं होता है।

(III) पशुपालन, जंगलात, मछली पालन, शिकार, बागान आदि

इस श्रेणी में पशुपालन, आखेट, मछली पालन, वन उद्योग, लट्ठे काटना, बाग बगीचे लगाना, पेंड़ काटना इत्यादि कार्यकलाप आते हैं, इसके अलावा वे सभी कृषि सम्बन्धी एवं अन्य सम्बद्ध कार्यकलाप जो काश्तकारी एवं खेतिहर मजदूर की श्रेणी में नहीं आते हैं, इस वर्ग में सम्मिलित है।

(IV) खनन और उत्खनन का कार्य

इस वर्ग में जमीन को खोद कर खनिज पदार्थ जैसे कच्ची धातु, कच्चा पेट्रोलियम एवं गैस, पत्थर एवं चूने का पत्थर आदि कार्यकलाप सम्मिलित हैं।

(Vक) पारिवारिक उद्योग में विनिर्माण संसाधित करना, सर्विसिंग एवं मरम्मत का कार्य

परिवार उद्योग वह उद्योग है जो परिवार के मुखिया द्वारा स्वयं और मुख्यतः परिवार के अन्य सदस्यों द्वारा अपने घर पर और नगरीय क्षेत्रों के उस मकान के अन्दर या अहाते में जिसमें परिवार रहता हो, चलाया जाता है। मुखिया सहित पारिवारिक उद्योग में अधिकतर कार्यकर्ता परिवार के होने चाहिए, किराये के मजदूरों की संख्या न्यूनतम होनी चाहिए। उद्योग इस पैमाने पर नहीं होना चाहिए कि वह भारतीय कारखाना अधिनियम, 1948 के अधीन रजिस्टर्ड हो या होने योग्य हो।

पारिवारिक उद्योग का आशय किसी वस्तु का विनिर्माण, संसाधन, सर्विसिंग या मरम्मत से है, जैसे बेकरी उत्पादन, चीनी, नमक, खाने के तेल, चाय, मांस, पेय पदार्थ इत्यादि तैयार करना, सूत, जूट, ऊन, रेशम, चमड़ा एवं कृत्रिम रेशा, वस्त्र, लकड़ी के उत्पादन, कागज एवं इसके उत्पादन, छपाई एवं प्रकाशन, चमड़ा एवं चमड़े के उत्पाद, फर, रसायनिक उत्पादन, रबर, प्लास्टिक, पेट्रोलियम और कोयले के उत्पादन, अधात्विक खनिज पदार्थों का उत्पादन, मूल एवं मिश्रित धातुओं के उद्योग, मशीनरी एवं उपकरण, परिवर्धन उपकरण और पुर्जे, मुख्य वस्तुओं की मरम्मत जैसे जहाज, नाव, वायुयान, कृषि सम्बन्धी उपकरण, मशीनों के औजार, औद्योगिक औजार, उद्योग में प्रयुक्त विद्युत मशीन और यंत्र, वाहन और अन्य रेल, सड़क से सम्बन्धित वाहनों के उपकरण, मरम्मत जैसे जूतों, चमड़े के सामान, पारिवारिक विद्युत यंत्र, टी0वी0, वी0सी0आर0, रेडियो, रेफ्रीजरेटर, घड़ियों, दीवार घड़ियों, आभूषणों, मोटर गाड़ियों, मोटर साइकिलों, ट्रकों, लारियों, साइकिलों एवं साइकिल रिक्शों की मरम्मत भी इस वर्ग के अन्तर्गत आती है।

(Vख) पारिवारिक उद्योग के अलावा विनिर्माण, संसाधित करना, सर्विसिंग एवं मरम्मत कार्य

इस वर्ग में वे सभी प्रक्रियायें सम्मिलित हैं, जिसमें उपभोग्य एवं अनुपभोग्य वस्तुओं का विनिर्माण, सर्विसिंग एवं मरम्मत सम्मिलित है। इसमें खाद्य पदार्थ, वस्त्र, फर्नीचर, कागज एवं छपाई, सीमेन्ट, रबर, रसायनिक एवं पेट्रोलियम उत्पाद, धातु, इंजीनियरिंग एवं विद्युत सम्बन्धी उत्पादन इत्यादि आते हैं। इस प्रकार यह वर्ग औद्योगीकरण का एक स्पष्ट परिशिष्ट प्रस्तुत करता है। उदाहरण के लिये इस वर्ग में बेकरी उत्पादन, चीनी उत्पादन, नमक, तेल, चाय, मांस, पेय पदार्थ इत्यादि। सूत, जूट, ऊन, रेशम, चमड़ा एवं कृत्रिम रेशम वस्त्र, लकड़ी एवं इसके उत्पादन, कागज एवं उसके उत्पादन, फर, रसायनिक उत्पादन, रबर, प्लास्टिक, पेट्रोलियम एवं कोयले के उत्पादन, अधात्विक खनिज उपकरण एवं पुर्जे,

मुख्य वस्तुओं की मरम्मत जैसे जहाज, नाव, वायुयान, कृषि सम्बन्धी यंत्र, मशीनों के औजार, औद्योगिक मशीनों के औजार, उद्योगों में प्रयुक्त विद्युत मशीन और यंत्र, वाहन और अन्य रेल/सड़क से सम्बन्धित वाहनों के उपकरण सम्मिलित है।

(VI) निर्माण

इस वर्ग में भवनों, सड़कों, रेलवे, पुलों, पाइप लाइनों एवं मार्गों इत्यादि का निर्माण एवं मरम्मत सम्मिलित है, विद्युत संचार एवं प्रसारण लाइनों का अनुरक्षण, जलमार्ग, नहर, तालाब, कुआं इत्यादि, गर्म करना, वातानुकूलित एवं ध्वनि रहित करना, इमारती लकड़ी का काम, पेंटिंग एवं सजावट का कार्य सम्मिलित है।

(VII) व्यापार एवं वाणिज्य

इस वर्ग में थोक एवं फुटकर व्यापार और रेस्टोरेन्ट एवं होटल, फाइनेन्स करना, बीमा, सम्पत्तियों का लेन देन, कानूनी एवं व्यापारिक सेवायें सम्मिलित हैं।

(VIII) परिवहन, भण्डार एवं संचार

भूपरिवहन, जल परिवहन और वायु परिवहन सेवायें, आकस्मिक परिवहन, भण्डारण और वेयर हाउसिंग सेवायें, संचार सेवायें इस वर्ग के अन्तर्गत आती हैं।

(IX) अन्य सेवायें

विद्युत, गैस और जल सम्बन्धी सेवायें, सामुदायिक, सामाजिक और व्यक्तिगत सेवायें जो स्पष्ट रूप से परिभाषित नहीं की गई हैं, इस वर्ग में आती हैं।

CONCEPTS AND DEFINITIONS OF DISTRICT CENSUS HAND BOOK

Before one can use information contained in the District Census Handbooks, one should be conversant with the concepts and definitions used in collecting, compiling and tabulating the information/data collected for this publication. A part from this proper understanding of Historical background of the district is also essential besides knowledge about purpose behind presentation of data contained in the Village and Town Directories. Geographical and Economic characteristics of the district are also given in a nutshell. They are quite useful in perceiving figures presented here in relation to the general state of affairs prevailing in the State of Uttar Pradesh and the concerned district. At the end the social and cultural settings of the districts are also described alongwith details about prominent places of public interest, Data are also being briefly analysed to highlight the salient features with the help of few inset tables. It is hoped that the Analytical Note will not only provide guideline for using data presented herein but also narrate some useful historical, geographic and economic aspects of the district.

CENSUS CONCEPTS AND DEFINITION

It is worthwhile for the data users to acquaint themselves with some of the important Census concepts, terms of general importance and scope of DCH. These aspects have been dealt in the following paragraphs :-

1. RURAL AREAS

The Census data are presented traditionally by rural and urban settings. A rural area is that which is non-urban. It consists of revenue villages having generally well defined boundaries and forest ranges (villages). Village is the smallest rural unit in the hierarchy of administrative set-up.

It may contain several hamlets, but for the presentation of data the main village alongwith its several hamlets, has been considered one unit. Habitations in forest areas are also considered as villages. Accordingly each forest range officer's beat has been considered as one forest village.

2. URBAN AREAS

Urban areas have specially been defined for the purpose of population census. There has, however, been some flexibility in defining urban areas depending upon the social, political and developmental situations, prevailing from time to time. An urban unit has been defined as follows :

(a) All places with a municipal corporation, municipality, cantonment board or notified town area committees, etc.

(b) All other places which satisfy following criteria:-

  (i) A minimum population of 5,000

  (ii) Atleast 75 percent of the male working population engaged agricultural pursuits and

(iii) A density of population of atleast 400 persons per sq.km. (or one thousand persons per sq.mile). Census towns have been formed by applying criteria mentioned above under (b).

(c) Workers engaged in industrial category III consisting of livestock, fishing, hunting and plantation, orchards and allied activities have been considered as agricultural workers for calculating proportion of workers engaged in non-agricultural activities.

3. URBAN AGGLOMERATION

The concept of Urban Agglomeration of the 1971 Census has remained operative without any change or modification in the 1981 and 1991 Censuses. An urban agglomeration forms a continuous urban spread and normally consists of a town and its adjoining urban outgrowths (OGs) or two or more physically contiguous towns together with contiguous well recognized outgrowths, if any, such towns. Very often the growth of town overlaps the statutory limits of the city or town. Examples of such cases are large railway colonies, university campuses, industrial areas and military campus etc., which are outside the limits of the statutory town, but if they form continuous growth with the town they have been considered as outgrowth. These outgrowths may or may not by themselves qualify to be treated as separate towns but these outgrowths deserve to be treated as urban areas. Such a town with its outgrowths is treated as an integrated urban area and is designated as Urban Agglomeration (UA). An Urban Agglomeration, therefore constitutes :-

(i) A city or a town with a continuous outgrowth, the outgrowth being outside the statutory limits, but falling within the boundaries of the adjoining village or villages, or

(ii) Two or more adjoining towns with their outgrowths, if as in (I) above, or

(iii) A city and one or more adjoining towns with or without outgrowths all of which form a continuous spread.

4. CENSUS HOUSE

A Census house is building or a part of a building having separate main entrance from the road or common courtyard or staircase etc. used or recognized as a separate unit. It may be used for a residential or non-residential purpose or both.

5. HOUSEHOLD

A household is a group of persons who commonly live together and would take their meal from a common kitchen unless the exigencies of work prevent any of them from doing so. There may be household of persons related by blood or household of unrelated persons or having a mix of both. Examples of unrelated households are boarding houses, messes, hostels, rescue homes, jails, ashrams etc. these are called institutional households. There may be one member household, two members household or multi members household. For census purpose, each one of these types is regarded as a household.

6. SCHEDULED CASTES AND SCHEDULED TRIBES

A persons is considered to be belonging to a Scheduled Caste or Scheduled Tribe, if the name of the caste or tribe to which he belongs is included in the list notified under Article 341 and 342 of the Constitution of India for the State of Uttar Pradesh.

Scheduled Castes can be follower of Hindu, Sikh and Buddh religions only. However, a person belonging to a Scheduled Tribe can profess any religion. The list of SCs/STs recognized for the State of Uttar Pradesh is given as an Annexure.

7. LITERATES

A person, who can both read and write with understanding in any language, is to be taken as literate. A person who can merely read but cannot write, is not literate. It is not necessary that a person who is literate should have received any formal education or should have passed any minimum educational standard. All children in age-group of 0-6 years were treated as illiterates at the 1991 Census, Prior to this Census children in the age group 0-4 were treated as illiterates.

8. WORK

Work has been defined as participation in any economically productive activity. Such participation may be of physical or mental nature. Work involves not only actual work but also includes effective supervision and direction of work. It also includes unpaid work on farm or in family enterprise.

9. MAIN WORKERS

Those, who had worked for the major part of the year, are termed as main workers. By major part of the year is meant six months (183 days) or more.

10. MARGINAL WORKERS

Those who had not worked for the major part of the year i.e., for less than six months (183 days) in the year are termed as marginal workers.

11. NON-WORKERS

Those who had not worked at all during the year are termed as non-workers.

Main-workers have been classified in nine industrial categories as given below:-

(I) Cultivator

A person is considered working as Cultivator, if he or she is engaged either as employer, single worker or family worker in cultivation of land owned or held from government or from private persons or institutions for payment in money, kind or share. Cultivation includes supervision or directions of cultivation.

Cultivation involves ploughing, sowing and harvesting and production of cereals and millet crops, such as wheat, paddy, jowar, bajra, ragi etc. and other crops such as sugarcane, ground-nuts, tapioca etc. and pulses, raw jute and kindred fibre crops, cotton etc, and does not include fruit and vegetable growing or keeping of orchards or groves or working on plantation like tea, coffee, rubber, sinchona and other medicinal plantation.

(II) Agricultural labourers

A person, who works on another persons's land for wages in money or kind or share has been taken as an agricultural labourer. He or she has no risk in cultivation but merely works on another person's land for wages. An agricultural labourer has no right of lease or contract of land on which he or she works.

(III) Livestock, forestry, fishing, hunting, plantations, orchards and allied activities

The category includes livestock keeping, hunting, fishing, forestry, activities like logging, planting and cutting of trees etc. and all agricultural and allied activities which are not covered under cultivation and agricultural labourers.

(IV) Mining and Quarrying

This category includes relating to extraction of minerals, metallic ores, crude, petroleum and gas, stone and limestone etc., from within the earth's crust.

(V-a) Manufacturing, processing, servicing and repairs in household industry

Household industry is defined as an industry conducted mainly by the head of the household himself / herself and or with the help of the members of the household at home or within the precincts of the household lives in urban areas. The larger proportion of the workers in a household industry should consist of members of household, including the head. The role of hired labourers should be minimum. The industry should not be run on the scale of a registered factory which would qualify or has to be registered under the Indian Factories Act, 1948.

The household industry implies manufacturing, processing, servicing or repairs of goods such as manufacture of bakery products, sugar products, salt, oil, blending of tea, preparation of meat, beverages, etc. cotton, jute, wool, silk, leather and man made fibre, textiles, wood, wood products, paper and its products, printing and publishing, leather and leather products fur, chemical products, rubber, plastics, petroleum, and coal products, non-metallic mineral products, basic metal and alloys industries, machinery and equipment, transport equipment and parts, repairs of capital goods such as ships/boats, aircraft, agricultural equipment machine tools, industrial tools electrical industrial machine and apparatus, locomotives and other rail/road equipment. Repair services such as repair of footwear, leather goods, household electric appliances, T.V.,V.C.R., radio, refrigerator, watches, clocks, jewellery, motor vehicles, motor cycles, trucks, lorry, bicycles and cycle rickshaws are also covered under this category.

(V-b) Manufacturing, processing, servicing and repair in other than household industry

This category includes all process involved in manufacturing, servicing and repairing of articles consumable as well non-consumable, including food stuffs, clothing, furniture, paper and printing, cement, rubber, chemical and petroleum products, metal, engineering and electrical products etc. As such this group can provide

a fair index of industrialization. Examples of main activities included in this category are manufacture of bakery products, sugar products, salt, oil, blending of tea, preparation of meat, beverages etc, cotton jute, wool, silk, leather and man made fibre textile, wood and wood products, paper and its products, fur, chemical products, rubber, plastic, petroleum and coal products, non-metallic minerals products basic metal and alloys industries, machinery and equipment and parts, repair of capital goods such as ships/ boats, aircraft Agricultural equipment, machines tools, industrial machine tools, electrical, industrial machines and apparatus, locomotives and other rail/road equipments.

(VI) Construction

This category include construction and maintenance of buildings, roads, railways, bridges, pipe line and runways etc. maintenance of power, telecommunication and transmission lines, waterways, canals, tanks, wells, etc., heating and air-conditioning and sound proofing, timber works, painting and decorating work for constructions.

(VII) Trade and Commerce

This category contains wholesales and retail trades and restaurants and hotels, financing, insurance, real estate, legal and business services.

(VIII) Transport, Storage and Communication

Land transport, water transport and air transport services, incidental to transport storage and ware housing services, communication services are covered under this category.

(IX) Other Services

Electricity, gas and water services, community, social and personal services activities not adequately defined are covered in the category.

ANALYTICAL NOTE

Introduction

Fatehpur district lies in the eastern portion of the Doab between Ganga and Yamuna river. The river Ganga forming the Northern boundary separates the district from Unnao, Raebareli and Pratapgarh while the river Yamuna forming the southern boundary separates the district from districts Hamirpur and Banda. The district is bounded on the north-west by district Kanpur and on the south-east by Allahabad. The district lies between parallels of 25^0 26' and 26^0 14' north latitude and between 80^0 13' and 81^0 21' east longitude. Being rectangular in shape it has an average length of about 100 kms. from west to east and breadth of about 40 kms. from north to south.

The population of the district was 1899241 (1009369 males and 889872 females). It had density of 457 persons per sq.km. The area of the district was 4152 sq.kms. The total population of the district constituted a proportion of 1.37 percent of state. The sex ratio (no. of females per 1000 males) was 882. The district comprised of 3 tahsils viz. Bindki, Fatehpur and Khaga. The growth in population during 1981-91 was 20.78 percent. Nearly 9.90 percent of the population resided in urban area while the remaining 90.10 percent in the rural area. In the whole district, S.C. population was 24.72 percent of the total population while S.T. population was negligible. The literacy was as high as 44.69 percent in the district, about 59.88 percent among males and 27.25 percent amongst females. The participation in economic activity i.e. proportion of main workers to total population was 32.21 percent while marginal workers were 4.79 percent. The percentage of non-workers in the district was 63.00.

Population and number of villages

The following table 1(A) represents the population and number of villages according to different C.D. Blocks. There were 13 blocks in the district in 1991.

Table 1(A)
Population and number of villages, 1991

Sl. No.	Name of C.D. Block	Population of villages			No. of villages	
		Person	Male	Female	Total	Inhabited
1	2	3	4	5	6	7
1.	Devmai	104460	55584	48876	96	86
2.	Malwan	157187	84459	72728	116	109
3.	Amauli	124023	66023	58000	105	99
4.	Khajuha	143160	75797	67363	107	100
5.	Telyani	105149	55899	49250	110	101
6.	Bhitaura	148699	79035	69664	162	147
7.	Haswa	146469	78024	68445	98	84
8.	Bahuwa	120682	65025	55657	101	89
9.	Asodhar	130088	69584	60504	57	56

10.	Hathgaon	141727	73954	67773	237	170
11.	Airaya	132639	69550	63089	117	108
12.	Vijaipur	130988	69724	61264	98	94
13.	Dhata	125957	66382	59575	112	109
	District	**1711228**	**909040**	**802188**	**1516**	**1352**

It is clear from the table that the rural population of the district was 1711228 (909040 males and 802188 females). Total villages of the district were 1516 out of which 1352 villages were inhabited. If we look the different C.D. Block we find that Malwan was most populous of which population was 157187 (84459 males and 72728 females) followed by Bhitaura (148699) and Haswa 146469 persons, (78024 males and 68445 females), Devmai was the smallest block where population was 104460 persons (55584 males and 48876 females) and Telyani of which population was 105149 (55899 males and 49250 females) Hathgaon was biggest block where total villages and inhabited villages were 237 and 170 followed by Bhitaura where total village were 162 and inhabited villages were 147, Asodhar was smallest block where total villages and inhabited villages were 57 and 56 respectively, while Devmai had 96 villages in which inhabited villages were 86.

Population and Number of Towns

The population and number of towns in the district is presented in Table 1(B).

Table 1(B)
Population and number of towns, 1991

Sl. No.	Name and civic administration status of town	Population		
		Person	Male	Female
1	2	3	4	5
1	Bindki M.B.	29484	15836	13648
2	Kora Jahanabad T.A.	19150	10094	9056
3	Khaga T.A.	9039	4821	4218
4	Bahuia T.A.	7168	3872	3296
5	Kishanpur T.A.	5497	2923	2574
6	Fatehpur M.B.	117675	62783	54892
	District	**188013**	**100329**	**87684**

It is observed from the table that was the most populous town in the district, which is also the district headquarter. Bindiki M.B. was next higher town where populstion was 29484 (15836 males and 13648 females). Kishanpur T.A. was smallest town where population was 5497 (2923 males and 2574 females).

Towns added /towns declassified / merged

Description of new towns, towns declassified and towns merged with other have been given in table-2.

Table 2
New towns/ towns declassified/towns merged in 1991

Name of town	Population
1	2
(a) Added	Population (1991 Census)
Nil	Nil
(b) Declassified	Population (1981 Census)
Nil	Nil
(C)Wholly merged with other	Population (1981 Census)
Nil	Nil

It is obvious from the table that no town was added or declassified and merged during 1981-91.

Decadal Change in distribution population

According to tahsil level the decadal changes in distribution of population have been explained in Table-3.

Table 3
Decadal change in distribution of population

S1.No.	Tahsil	Population						Percentage decadal variation (1981-91)			Percentage of urban population	
		1981			1991							
		Total	Rural	Urban	Total	Rural	Urban	Total	Rural	Urban	1981	1991
1	2	3	4	5	6	7	8	9	10	11	12	13
1	Bindaki	485,313	445,901	39.412	577.464	528.830	48.634	+18.99	+18.60	+23.40	8.12	8.42
2	Fatehpur	630,657	540,534	90.123	775.930	651.087	124.843	+23.04	+20.45	+38.53	14.29	16.09
3	Khaga	456,451	444,694	11.757	545.847	531.311	14.536	+19.59	+19.48	+23.64	2.58	2.66
	District	**1572,421**	**1431,129**	**141.292**	**1899.241**	**1711.228**	**188.013**	**+20.78**	**+19.57**	**+33.07**	**8.99**	**9.90**

On the analysis of above table we find that the total growth in population was 20.78 per cent in the district during 1981-91. At the tahsil level Fatehpur was on the number one where growth was 23.04 per cent in which rural variation was 20.45 per cent and urban variation was 38.53 per cent. In the urban population was 8.12 per cent in

Bindki, 14.29 per cent in Fatehpur and 2.58 per cent in Khaga of total population while in 1991 percentage of urban population where 8.42 percent in Bindki, 16.09 per cent in Fatehpur and 2.66 percent in Khaga.

Villages classified by population range

Among different C.D. Blocks, the percentage distribution of villages by population ranges in 1991 has been given in Table-4.

Table 4
Percentage distribution of villages by population range, 1991

Sl. No.	Name of C.D. Block	No. and percentage of inhabited villages	No. and percentage of villages in each range (Figures in parenthesis indicate percentage of villages in each range)					
			Less than 200	200-499	500-1999	2000-4999	5000-9999	10,000 & above
1	2	3	4	5	6	7	8	9
1	Devmai	86(89.58)	2(2.33)	14(16.28)	61(70.93)	8(9.30)	1(1.16)	-(-)
2	Malwan	109(93.97)	7(6.42)	16(14.68)	62(56.88)	19(17.43)	5(4.59)	-(-)
3	Amauli	99(94.29)	4(4.04)	14(14.14)	64(64.65)	15(15.15)	2(2.02)	-(-)
4	Khajuha	100(93.46)	4(4.00)	12(12.00)	63(63.00)	19(19.00)	2(2.00)	-(-)
5	Telyani	101(91.82)	8(7.92)	22(21.78)	58(57.43)	12(11.88)	1(0.99)	-(-)
6	Bhitaura	147(90.74)	9(6.12)	45(30.61)	75(51.02)	16(10.88)	2(1.36)	-(-)
7	Haswa	84(85.71)	2(2.38)	13(15.48)	49(58.33)	14(16.67)	6(7.14)	-(-)
8	Bahuwa	89(88.12)	5(5.62)	13(14.61)	54(60.67)	14(15.73)	3(3.37)	-(-)
9	Asodhar	56(98.25)	1(1.79)	1(1.79)	35(62.50)	15(26.79)	1(1.79)	3(5.36)
10	Hathgaon	170(71.73)	30(17.65)	56(32.94)	67(39.41)	15(8.82)	2(1.18)	-(-)
11	Airaya	108(92.31)	13(12.04)	28(25.93)	48(44.44)	16(14.81)	3(2.78)	-(-)
12	Vijaipur	94(95.92)	1(1.06)	18(19.15)	63(67.02)	8(8.51)	3(3.19)	1(1.06)
13	Dhata	109(97.32)	5(4.59)	21(19.27)	70(64.22)	12(11.01)	-(-)	1(0.92)
	District	**1352(89.18)**	**91(6.73)**	**273(20.19)**	**769(56.88)**	**183(13.54)**	**31(2.29)**	**5(0.37)**

it is evident from the table 1352 villages (89.18 percent) were in habitated. More than fifty per cent of the villages (769) resided in population range of 500-1999 followed by 273 villages (20.19 per cent) in range of 200-499. Similarly in less than 200, 6.73 per cent, in 2000-4 range, 13.54 per cent and in 5000-9999 range, 2.29 per cent inhabited villages were recorded. The largest range (10000 and above) had only 0.37 per cent villages. On the analysis at block level the highest number of inhabited villages (170) were in Hathgaon Block where as lowest number of villages (56) were counted in Asodhar Block. In the range of less than 200 the maximum number (30) with per centage (17.65) were recorded in Hathagon block followed by 13 villages(12.04 per cent) in Airaya Block. A very low percentage (1.06) of villages were recorded in Vijapur in the above range. In the range of 200-499 the highest number (56) with percentage (32.94) of villages was recorded in Hathgaon Block followed by 45 villages (30.61

percent) in Bhitaura Block. Similarly only one village was reported in Asodhar Block in that range. As regard 500-1999 rnge the maximum number (75) with percentage (51.02) of villages were reported in Bhitaura followed by 70 villages in Dhata. In the range of 2000-4999 the highest number (19) of villages was found in Khajuha. In the range of 10000 and above only 3 blocks (Asodhar, Vijaipur and Dhata) had villages.

Villages by density

According to range of density the distribution of villages has been shown in table 5.

Table-5
Distribution of villages by density

Range of density (per sq. km.)	Total no. of villages in each density range	Percentage of villages in each density range
1	2	3
Upto-10	166	10.95
11-20	4	0.26
21-50	2	0.13
51-100	10	0.66
101-200	91	6.00
201-300	167	11.02
301-500	550	36.28
501 +	526	34.70
Not Known	-	-
Total	**1516**	**100.00**

In the above table , it is clear that about one third of total villages were reported in 301-500 range of density followed by 526 villages (34.70 per cent) in 501+ range of density. The least no. (2) with percentage (0.13) of villages were observed in 21-50 amnd 4 villages(0.26 percent) in 11-20 range of density. In the smallest range (upto 10) no. of villages (166) were enumerated.

Sex ratio for rural area

Table 6(A) represents the sex ratio for rural population of C.D. Blocks in 1991.

Table 6(A)
Sex-ratio for rural population of C.D. Blocks 1991

Sl No.	Name of C.D. Block	Number of females per 1000 males		
		General	Scheduled caste	Scheduled tribe
1	2	3	4	5
1	Devmai	879	866	831
2	Malwan	861	866	810
3	Amauli	878	848	750
4	Khajuha	889	861	1000
5	Telyani	881	884	-
6	Bhitaura	881	898	-
7	Haswa	877	910	-
8	Bahuwa	856	881	-
9	Asodhar	870	868	-
10	Hathgaon	916	914	-
11	Airaya	907	935	-
12	Vijaipur	879	897	-
13	Dhata	897	904	-
	District	**882**	**890**	**824**

It is obvious from the above table that the general sex ratio in rural sector was 882 whereas in Scheduled Caste it was 890 and in Scheduled Tribe it was 824. On the basis of block level, Hathgaon had the highest sex ratio (916) followed by Airaya (907). The lowest sex ratio (856) was reported in Bahuwa, followed by 861 in Malwan and 870 in Asodhar. In the SC the maximum sex ratio (935) was reported in Airaya followed by 914 in Hathgaon. The lowest sex ratio (848) was observed in Amauli, 861 in Khajuha and 866 in Devmai and Malwan. Only 4 blocks viz. Devmai, Malwan, Amauli and Khajuha had rocorded sex ratio in ST in which Khajuha had highest sex ratio (1000) where as Amauli had lowest sex ratio (750).

Sex ratio for urban area

Sex ratio for urban population of towns in 1991 have been explained in table No. 6(B).

Table 6(B)
Sex-ratio for urban population of towns, 1991

Sl. No.	Name and civicadministration status of town	Number of females per 1000 males		
		General	Scheduled caste	Scheduled tribe
1	2	3	4	5
1	Bindki M.B.	862	857	-
2	Kora Jahanabad T.A.	897	845	-
3	Khaga T.A.	875	875	-
4	Bahuia T.A.	851	853	-
5	Kishanpur T.A.	881	859	-
6	Fatehpur M.B.	874	878	-
	District	**874**	**869**	**-**

According to the above table, the general sex ratio in urban population was 874 while in S.C. it was 869 No sex ratio was recorded in S.T. The highest sex ratio (897) was recorded in Kora Jahanabad T.A. followed by 881 Kishanpur T.A. The least sex ratio was observed in Bahuwa T.A. (851) and Bindki M.B. (862), Fatehpur M.B. had the highest sex ratio in S.C. (878) followed by Khaga T.A. (875) . The lowest sex ratio was recorded in Kora Jahanabad T.A. (845) and Bahuwa T.A. (853).

Villages by Scheduled Caste

On the basis of different ranges viz. 0-5, 6-10, 11-15, 16-20, 21-30 and 31 and above the proportion of S.C. population to total population in villages has been shown in table no. 7.

Table 7
Proportion of scheduled caste population to total population in the villages, 1991

Percentage range of scheduled caste population to total population	No. of villages in each range	Percentage of villages in each range
1	2	3
Nil	60	4.44

0-5	54	3.99
06-10	85	6.29
11-15	118	8.73
16-20	173	12.80
21-30	366	27.07
31 & above	496	36.69
Total	**1352**	**100.00**

It is clear from the above table that 60 villages (4.44 percent) had no S.C. population. Out of the remaining villages (1292) the maximum proportion of S.C. (36.69 per cent) was reported in the percentage range of 31 and above followed by 27.07 per cent in 21-30 range of S.C. population. The minimum proportion of S.C. (3.99 per cent) was observed in the vary of 0-5 and 6.29 per cent in 6-10 range.

Villages by Scheduled Tribe

Proportion of ST population to total population in the villages on the basis of different ranges have been dealt in Table No.-8.

Table 8
Proportion of scheduled tribe population to total population in the villages, 1991

Percentage range of scheduled tribe population to total population	No. of villages in each range	Percentage of villages in each range
1	2	3
NIL	1346	99.56
0-5	4	0.30
6-15	1	0.07
16-25	-	-
26-35	1	0.07
36-50	-	-
51 and above	-	-
Total	**1352**	**100.00**

According to the above table, 1346 villages had reported nil population of S.T. and only 6 villages had reported S.T. population in the rural sector of the district. Percentage range of 0-5 had maximum number (4) of villages having S.T. population.

Scheduled Caste/ Scheduled Tribe Population in town

Table no. 9 deals with town-wise percentage of S.C./S.T. population. The table is given below.

Table - 9
Percentage of scheduled caste/ scheduled tribe population in towns, 1991

Sl. No.	Name and civic administration status of town	Total population	Total scheduled caste population	Total scheduled tribe population	Percentage of scheduled caste population to total population	Percentage of scheduled tribe population to total population
1	2	3	4	5	6	7
1	Bindki M.B.	29,484	5,078	-	17.22	-
2	Kora Jahanabad T.A.	19,150	2,101	-	10.97	-
3	Khaga T.A.	9,039	1,303	-	14.42	-
4	Bahuia T.A.	7,168	1,427	-	19.91	
5	Kishanpur T.A.	5,497	2,125	-	38.66	-
6	Fatehpur M.B.	1,17,675	16,575	-	14.09	-
	District	**1,88,013**	**28,669**	**0**	**15.22**	**0.00**

According to the above table the urban population of the district was 188013 and out of which S.C. population was 28669 and nil population of the S.T. in town area, was reported. Fatehpur M.B. had the maximum population of 1,17675 out of which S.C. were 16575. Next big town was Bindki M.B. having population of 29484 out of which 5078 S.C. were reported. The smallest town was Kishanpur where total population as well as S.C. population were 5497 and 2125 respectively and population of Bahuwa T.A. was 7168 where S.C. were 1427. Therefore, we find that out of total S.C. (15.22 per cent total population) a greater percentage (38.66) was reported in Kishanpur T.A.

Literacy rate for rural population

Literacy rates for rural population of C.D. Blocks by sex have been explained in Table 10 (A).

Table 10(A)
Literacy rate for rural population of CD Blocks by sex, 1991
(Excluding children in the age group 0-6)

Sl. No.	Name of C.D. Block	Percentage of literates								
		General			Scheduled caste			Scheduled tribe		
		Person	Male	Female	Person	Male	Female	Person	Male	Female
1	2	3	4	5	6	7	8	9	10	11
1.	Devmai	52.59	66.94	36.00	35.69	51.82	16.63	66.29	80.39	47.37
2.	Malwan	51.34	66.35	33.67	33.01	50.25	12.97	32.62	56.96	1.61
3.	Amauli	52.23	65.72	36.58	39.71	52.76	23.62	57.14	75.00	33.33
4.	Khajuha	49.90	63.60	34.34	31.02	47.07	11.95	36.36	60.00	16.67
5.	Telyani	45.07	61.30	26.32	30.01	46.34	11.28	-	-	-
6.	Bhitaura	37.01	53.16	18.51	23.66	38.30	7.30	-	-	-
7.	Haswa	39.40	55.72	20.54	24.86	39.57	8.41	-	-	-
8.	Bahuwa	42.36	58.27	23.47	26.40	40.71	9.64	-	-	-
9.	Asodhar	39.37	54.58	21.55	23.68	38.15	6.62	-	-	-
10.	Hathgaon	35.92	52.46	17.82	22.05	35.68	7.09	-	-	-
11.	Airaya	35.63	52.06	17.39	19.54	32.3	5.89	-	-	-
12.	Vijaipur	36.39	53.42	16.80	21.70	35.7	5.82	-	-	-
13.	Dhata	42.03	59.20	22.74	22.37	36.71	6.53	-	-	-
	District	**42.87**	**58.55**	**24.87**	**26.64**	**41.50**	**9.71**	**45.56**	**66.19**	**19.27**

On the analysis of above table we find that the general literacy rate in rural sector of the district was 42.87 per cent, (58.55 per cent in males and 24.87 per cent in females). In scheduled caste the literacy rate was 26.64 per cent (41.50 in males and 9.71 per cent in females). Literacy rate in Scheduled Tribe was 45.56 per cent (66.19 per cent males and 19.27 per cent females). According to block level the literacy rate in general population was maximum in Devmai (52.59 per cent) followed by 52.23 per cent in Amauli. The least literacy rate was 35.63 per cent in Airaya, 35.92 per cent in Hathgaon. Literacy rate in Scheduled Caste was highest (39.71 per cent) in Amauli, followed by 35.69 percent in Devmai, The lowest literacy rate (19.54 per cent was recorded in Airaya, and Vijaipur (21.70 per cent). Only 4 blocks had shown literacy rates of S.T. population viz. Devmai 66.29 per cent, Malwan 32.62 per cent, Amauli 57.14 per cent and Khajuwa 36.36 per cent.

Literacy rate for town

On the basis of town level the literacy rates have been explained in Table 10 (B).

Table 10(B)
Literacy rate for towns, 1991
(Excluding children in the age group 0-6)

Sl. No.	Name and civic administration status of town	Percentage of literates								
		General			Scheduled caste			Scheduled tribe		
		Person	Male	Female	Person	Male	Female	Person	Male	Female
1	2	3	4	5	6	7	8	9	10	11
1	Bindki M.B.	62.10	72.35	50.04	37.73	50.98	21.85	-	-	-
2	Kora Jahanabad T.A.	56.32	65.88	45.44	38.43	50.82	23.77	-	-	-
3	Khaga T.A.	67.64	80.67	52.59	39.25	53.94	22.17	-	-	-
4	Bahuia T.A.	57.69	71.81	40.82	34.52	49.84	16.34	-	-	-
5	Kishanpur T.A.	54.45	66.78	40.28	33.24	46.05	18.19	-	-	-
6	Fatehpur M.B.	61.55	71.90	49.47	32.52	45.35	17.53	-	-	-
	District	**61.05**	**71.63**	**48.70**	**34.34**	**47.43**	**18.96**	-	-	-

It is clear from the above table that the general literacy rate in urban area was 61.95 per cent (71.63 per cent in males and 48.70 per cent in females), while in S.C. the literacy rate was 34.34 per cent, (47.43 per cent in males and 18.96 per cent in females). At the town level, Khaga T.A. had shown the highest literacy rate (67.64 per cent), followed by Bindki M.B. (62.10 per cent). The lowest literacy rate (54.45 per cent) was recorded in Kishanpur T.A. and 56.32 per cent in Kora Jahanabad T.A. of general population. The highest literacy rate in S.C. was observed in Khaga T.A. (39.25 per cent) followed by Kora Jahanabad T.A. (38.43 per cent) Similarly the minimum literacy rate (32.52 per cent) was recorded in Fatehpur M.B. and Kishanpur T.A. (33.24 per cent). Nil literacy rate was found in S.T. Population.

Workers and Non-workers for rural area

Percentage of main-workers, marginal workers and non-workers for rural population of C.D. blocks have been presented in Table 11(A).

Table 11(A)
Percentage of Main-workers, Marginal-workers and Non-workers for rural population of C.D. Blocks, 1991.

Sl No.	Name of C.D. Block	Percentage of											
		Main-workers to total population			Marginal-workers to total population			Total workers to total population			Non-workers to total population		
		Person	Male	Female	Person	Male	Female	Person	Male	Female	Person	Male	Female
1	2	3	4	5	6	7	8	9	10	11	12	13	14
1.	Devmai	32.67	51.18	11.63	4.61	0.56	9.22	37.28	51.73	20.84	62.72	48.27	79.16
2.	Malwan	31.91	50.01	10.89	4.08	0.56	8.16	35.98	50.57	19.05	64.02	49.43	80.95
3.	Amauli	30.24	50.16	7.57	5.85	0.58	11.85	36.09	50.74	19.42	63.91	49.26	80.58
4.	Khajuha	29.64	49.19	7.64	5.27	0.48	10.66	34.91	49.67	18.29	65.09	50.33	81.71
5.	Telyani	34.68	52.37	14.61	5.89	0.35	12.18	40.58	52.72	26.80	59.42	47.28	73.20
6.	Bhitaura	33.57	52.16	12.48	8.62	0.74	17.56	42.19	52.89	30.05	57.81	47.11	69.95
7.	Haswa	33.42	51.84	12.43	6.13	0.43	12.64	39.55	52.26	25.07	60.45	47.74	74.93
8.	Bahuwa	31.64	51.06	8.96	4.42	0.56	8.94	36.07	51.62	17.89	63.93	48.38	82.11
9.	Asodhar	32.11	50.97	10.42	3.41	0.49	6.78	35.53	51.46	17.20	64.47	48.54	82.80
10.	Hathgaon	33.82	51.51	14.51	6.22	0.43	12.54	40.04	51.94	27.05	59.96	48.06	72.95
11.	Airaya	31.59	50.86	10.36	3.65	0.30	7.34	35.24	51.15	17.70	64.76	48.85	82.30
12.	Vijaipur	34.57	51.61	15.18	5.88	0.44	12.08	40.04	52.05	27.27	59.54	47.95	72.73
13.	Dhata	37.64	51.55	22.15	3.67	0.19	7.53	41.31	51.74	29.68	58.69	48.26	70.32
	District	**32.84**	**51.08**	**12.18**	**5.25**	**0.47**	**10.65**	**38.09**	**51.56**	**22.83**	**61.91**	**48.44**	77.17

According to above table the total workers in rural area were 38.09 per cent (51.56 per cent males and 22.83 per cent females). Out of total workers the percentage of main workers were 32.84 per cent (51.08 per cent males 12.18 per cent females). Similarly marginal workers constituted 5.25 per cent (0.47 per cent males and 10.65 per cent females). Non-workers in rural population were 61.91 per cent (48.44 per cent males and 77.17 per cent females). Out of total workers, the percentage of main workers was highest (37.64 per cent) in Dhata block followed by 34.68 per cent in Telyani and 34.57 per cent in Vijaipur. The lowest percentage of main workers (29.64) was recorded in Khajuha, 30.24 per cent in Amauli and 31.59 per cent in Airaya. In case of marginal worker the maximum percentage (8.62) was observed in Bhitaura followed by 6.22 per cent in Hathgaon and 6.13 per cent a Haswa. Similarly the minimum percentage of marginal worker was reported in Asodhar (3.41 per cent), Airaya (3.65 per cent) and Dhata (3.67 per cent). The greater percentage of total workers (42.19 per cent) was found in Bhitaura where as the smallest per cent was recorded in Khajuha (34.19 per cent). As regards non-workers the highest percentage (65.09) was reported in Khajuha followed by 64.76 per cent in Airaya and 64.47 per cent in Asodhar while the lowest percentage non-workers was recorded in Bhitaura (57.81 per cent), 58.69 per cent in Dhata and 59.42 per cent in Telyani.

Workers and Non-workers in urban area

Percentage of main worker, marginal worker and non-workers in towns have been explained in Table 11(B).

Table 11(B)
Percentage of Main-workers, Marginal-workers and Non-workers for towns, 1991

Sl. No	Name and civic administration status of town	Percentage of											
		Main-workers to total population			Marginal-workers to total population			Total workers to total population			Non-workers to total population		
		Person	Male	Female	Person	Male	Female	Person	Male	Female	Person	Male	Female
1	2	3	4	5	6	7	8	9	10	11	12	13	14
1	Bindki M.B.	27.40	47.91	3.60	0.45	0.11	0.86	27.85	48.02	4.45	72.15	51.98	95.55
2	Kora Jahanabad T.A.	26.89	48.35	2.97	0.14	0.01	0.28	27.02	48.36	3.25	72.98	51.64	96.75
3	Khaga T.A.	26.31	45.78	4.05	1.32	0.15	2.66	27.62	45.92	6.71	72.38	54.08	93.29
4	Bahuia T.A.	30.68	49.82	8.19	1.33	0.03	2.85	32.00	49.85	11.04	68.00	50.15	88.96
5	Kishanpur T.A.	27.51	46.87	5.52	1.56	0.27	3.03	29.07	47.14	8.55	70.93	52.86	91.45
6	Fatehpur M.B.	25.84	44.52	4.49	0.58	0.15	1.08	26.43	44.67	5.57	73.57	55.33	94.43
	District	**26.45**	**45.77**	**4.34**	**0.61**	**0.13**	**1.16**	**27.06**	**45.90**	**5.50**	**72.94**	**54.10**	**94.50**

According to the above table the total workers in urban area of the district were 27.06 per cent (45.90 per cent males and 5.50 per cent females). Out of total workeres main workers were 26.45 per cent (45.77 per cent males and 4.34 per cent females). Similarly marginal workeres were 0.61 per cent (0.13 per cent males and 1.16 per cent females). Non-workers living in town areas constituted 72.94 per cent (54.10 per cent in males and 94.50 per cent in females). On the basis of town level the maximum percentage of main workers (30.68) was reported in Bahuwas T.A. followed by Kishanpur T.A. (27.51 per cent). The least percentage of main workers (25.84) was recorded in Fatehpur M.B., 26.31 per cent in Khaga T.A. The maximum percentage of marginal worker (1.56) was observed in Kishanpur T.A. followed by 1.33 per cent in Bahuwa T.A. Similarly the minimum percentage of marginal workers was found in Kora Jahanabad T.A. (0.14 per cent) and Bindki M.B. (0.45 per cent). The greater percentage of total workers (32.00) was reported in Bahuwa T.A. and lower percentage was in Fatehpur M.B. (26.43 per cent) Fatehpur M.B. was in first position in non-workers where percentage was 73.57 followed by Kora Jahanabad T.A. (72.98 per cent). The lowest percentage of non-workers was observed in Bahuwa T.A. (68.00 per cent) and Kishanpur T.A. (70.93 per cent).

जिले का प्राथमिक जनगणना सार
DISTRICT PRIMARY CENSUS ABSTRACT

लोकेशन कोड नं०	जिला/सामुदायिक विकास खण्ड/ नगर समूह/ शहर/ कस्बा	योग/ ग्रामीण/ नगरीय	क्षेत्रफल (वर्ग कि.मी. में)	आबाद आवासीय परिवारों की संख्या मकानों की संख्या		कुल जनसंख्या (संस्थागत और बेघर जनसंख्या सहित)			0-6 आयु समूह की कुल जनसंख्या			अनुसूचित जातियाँ		
Location Code Number	Name of Distnct/ C.D. Block / UA/ City / Town	Total/ Rural/ Urban	Area (in Sq. Kms.)	No. of Occupied Residential Houses	No. of Households	Total Population (Including Institutional and Houseless Population)			Total Population in the age-group (0 - 6)			Scheduled Castes		
						व्य० P	पु० M	स्त्री० F	व्य० P	पु० M	स्त्री० F	व्य० P	पु० M	स्त्री० F
1	2	3	4	5	6	7	8	9	10	11	12	13	14	15
	43 Fatehpur District	T	4152.00	325545	331647	1899241	1009369	889872	375763	194732	181031	469453	248599	220854
		R	4072.92	295470	300364	1711228	909040	802188	340916	176850	164066	440844	233291	207553
		U	79.08	30075	31283	188013	100329	87684	34847	17882	16965	28609	15308	13301
	10 Devmai Dev. Block	T	22750.32	18074	18207	104460	55584	48876	19627	10101	9526	23515	12604	10911
		R	22750.32	18074	18207	104460	55584	48876	19627	10101	9526	23515	12604	10911
		U	–	–	–	–	–	–	–	–	–	–	–	–
	20 Malwan Dev. Block	T	34177.80	26683	26750	157187	84459	72728	31276	16379	14897	43578	23359	20219
		R	34177.80	26683	26750	157187	84459	72728	31276	16379	14897	43578	23359	20219
		U	–	–	–	–	–	–	–	–	–	–	–	–
	30 Amauli Dev. Block	T	35088.51	21614	21668	124023	66023	58000	23589	12070	11519	23689	12821	10868
		R	35088.51	21614	21668	124023	66023	58000	23589	12070	11519	23689	12821	10868
		U	–	–	–	–	–	–	–	–	–	–	–	–
	40 Khajuha Dev. Block	T	33455.06	23473	23497	143160	75797	67363	28920	15022	13898	29399	15795	13604
		R	33455.06	23473	23497	143160	75797	67363	28920	15022	13898	29399	15795	13604
		U	–	–	–	–	–	–	–	–	–	–	–	–
	50 Telyani Dev. Block	T	24667.96	17945	18574	105149	55899	49250	20650	10605	10045	31324	16624	14700
		R	24667.96	17945	18574	105149	55899	49250	20650	10605	10045	31324	16624	14700
		U	–	–	–	–	–	–	–	–	–	–	–	–
	60 Bhitaura Dev. Block	T	33304.00	26155	26615	148699	79035	69664	29096	15158	13938	39565	20846	18719
		R	33304.00	26155	26615	148699	79035	69664	29096	15158	13938	39565	20846	18719
		U	–	–	–	–	–	–	–	–	–	–	–	–
	70 Haswa Dev. Block	T	32441.81	25181	25752	146469	78024	68445	29021	15053	13968	44166	23125	21041
		R	32441.81	25181	25752	146469	78024	68445	29021	15053	13968	44166	23125	21041
		U	–	–	–	–	–	–	–	–	–	–	–	–
	80 Bahua Dev. Block	T	28373.00	20523	21159	120682	65025	55657	23382	12203	11179	34800	18497	16303
		R	28373.00	20523	21159	120682	65025	55657	23382	12203	11179	34800	18497	16303
		U	–	–	–	–	–	–	–	–	–	–	–	–
	90 Asodhar Dev. Block	T	36815.58	21830	22176	130088	69584	60504	26663	13776	12887	23702	12690	11012
		R	36815.58	21830	22176	130088	69584	60504	26663	13776	12887	23702	12690	11012
		U	–	–	–	–	–	–	–	–	–	–	–	–
	100 Hathgaon Dev. Block	T	26459.36	25393	25769	141727	73954	67773	28663	14872	13791	37598	19641	17957
		R	26459.38	25393	25769	141727	73954	67773	28663	14872	13791	37598	19641	17957
		U	–	–	–	–	–	–	–	–	–	–	–	–

जिले का प्राथमिक जनगणना सार
DISTRICT PRIMARY CENSUS ABSTRACT

लोकेशन कोड नं०	जिला/सामुदायिक विकास खण्ड/ नगर समूह/ शहर/ कस्बा	योग/ ग्रामीण/ नगरीय	अनुसूचित जनजातियाँ			साक्षर			मुख्य काम करने वालों की औद्योगिक श्रेणी Industrial Category of Main Workers								
									कुल मुख्य काम करने वाले			काश्तकार			खेतिहर मजदूर		
Location Code Number	Name of District/ C D. Block / UA/ City / Town	Total/ Rural/ Urban	Scheduled Tnbes			Literates			Total Main Workers			Cultivators			Agricultural Labourers		
									(I-IX)			(I)			(II)		
			व्य० P	पु० M	स्त्री० F	व्य० P	पु० M	स्त्री० F	व्य० P	पु० M	स्त्री० F	व्य० P	पु० M	स्त्री० F	व्य० P	पु० M	स्त्री० F
1	2	3	16	17	18	19	20	21	22	23	24	25	26	27	28	29	30
	43 Fatehpur District	T	310	170	140	680912	487784	193128	611779	510289	101490	341390	294472	46918	155154	109048	46106
		R	310	170	140	587411	428725	158686	562050	464366	97684	334440	287921	46519	148142	103365	44777
		U	–	–	–	93501	59059	34442	49729	45923	3806	6950	6551	399	7012	5683	1329
	10 Devmai Dev. Block	T	108	59	49	44614	30447	14167	34128	28446	5682	20138	17175	2963	9485	7021	2464
		R	108	59	49	44614	30447	14167	34128	28446	5682	20138	17175	2963	9485	7021	2464
		U	–	–	–	–	–	–	–	–	–	–	–	–	–	–	–
	20 Malwan Dev Block	T	181	100	81	64642	45171	19471	50153	42235	7918	26605	23353	3252	13740	9769	3971
		R	181	100	81	64642	45171	19471	50153	42235	7918	26605	23353	3252	13740	9769	3971
		U	–	–	–	–	–	–	–	–	–	–	–	–	–	–	–
	30 Amauli Dev. Block	T	7	4	3	52458	35456	17002	37506	33116	4390	22996	20891	2105	8889	6938	1951
		R	7	4	3	52458	35456	17002	37506	33116	4390	22996	20891	2105	8889	6938	1951
		U	–	–	–	–	–	–	–	–	–	–	–	–	–	–	–
	40 Khajuha Dev. Block	T	14	7	7	57009	38651	18358	42427	37283	5144	24255	22394	1861	11927	9156	2771
		R	14	7	7	57009	38651	18358	42427	37283	5144	24255	22394	1861	11927	9156	2771
		U	–	–	–	–	–	–	–	–	–	–	–	–	–	–	–
	50 Telyani Dev. Block	T	–	–	–	38085	27767	10318	36469	29273	7196	20212	17009	3203	10056	6579	3477
		R	–	–	–	38085	27767	10318	36469	29273	7196	20212	17009	3203	10056	6579	3477
		U	–	–	–	–	–	–	–	–	–	–	–	–	–	–	–
	60 Bhitaura Dev. Block	T	–	–	–	44271	33955	10316	49919	41222	8697	32466	27694	4772	10732	7394	3338
		R	–	–	–	44271	33955	10316	49919	41222	8697	32466	27694	4772	10732	7394	3338
		U	–	–	–	–	–	–	–	–	–	–	–	–	–	–	–
	70 Haswa Dev. Block	T	–	–	–	46278	35089	11189	48953	40447	8506	29770	26409	3361	12949	8454	4495
		R	–	–	–	46278	35089	11189	48953	40447	8506	29770	26409	3361	12949	8454	4495
		U	–	–	–	–	–	–	–	–	–	–	–	–	–	–	–
	80 Bahua Dev. Block	T	–	–	–	41219	30779	10440	38189	33204	4985	20053	18628	1425	12991	9825	3166
		R	–	–	–	41219	30779	10440	38189	33204	4985	20053	18628	1425	12991	9825	3166
		U	–	–	–	–	–	–	–	–	–	–	–	–	–	–	–
	90 Asodhar Dev. Block	T	–	–	–	40723	30462	10261	41776	35470	6306	25134	22650	2484	11682	8159	3523
		R	–	–	–	40723	30462	10261	41776	35470	6306	25134	22650	2484	11682	8159	3523
		U	–	–	–	–	–	–	–	–	–	–	–	–	–	–	–
	100 Hathgaon Dev. Block	T	–	–	–	40617	30996	9621	47925	38094	9831	30020	24344	5676	10619	7410	3209
		R	–	–	–	40617	30996	9621	47925	38094	9831	30020	24344	5676	10619	7410	3209
		U	–	–	–	–	–	–	–	–	–	–	–	–	–	–	–

जिले का प्राथमिक जनगणना सार

DISTRICT PRIMARY CENSUS ABSTRACT

लोकेशन कोड नं० Location Code Number	जिला/सामुदायिक विकास खण्ड/ नगर समूह/ शहर/ कस्बा Name of District/ C.D. Block / UA/ City / Town	योग/ ग्रामीण/ नगरीय Total/ Rural/ Urban	मुख्य काम करने वालों की औद्योगिक श्रेणी Industrial Category of Main Workers														
			पशुपालन, जंगलात में काम करना, मछली पकड़ना, शिकार और बागान, फलोद्यान और संबन्धित कार्यकलाप Livestock, Forestry, Fishing, Hunting and Plantation, Orchards & Allied activities (III)			खनन और उत्खनन Mining and Quarrying (IV)			पारिवारिक उद्योग में विनिर्माण संसाधन, सर्विसिंग और मरम्मत कार्य V(अ) Manufacturing, Processing, Servicing and Repairs in Household Industry V(a)			पारिवारिक उद्योग से भिन्न विनिर्माण, संसाधन, सर्विसिंग और मरम्मत V(ब) Manufacturing, Processing, Servicing and Repairs in other than Household Industry V(b)			निर्माण Construction (VI)		
			व्य० P	पु० M	स्त्री० F	व्य० P	पु० M	स्त्री० F	व्य० P	पु० M	स्त्री० F	व्य० P	पु० M	स्त्री० F	व्य० P	पु० M	स्त्री० F
1	2	3	31	32	33	34	35	36	37	38	39	40	41	42	43	44	45
43	Fatehpur District	T	3985	3544	441	103	100	3	11185	8913	2272	9740	9079	661	5348	4968	380
		R	3530	3101	429	87	84	3	9803	7726	2077	7220	6643	577	3989	3653	336
		U	455	443	12	16	16	–	1382	1187	195	2520	2436	84	1359	1315	44
10	Devmai Dev. Block	T	346	298	48	12	12	–	345	310	35	325	318	7	238	227	11
		R	346	298	48	12	12	–	345	310	35	325	318	7	238	227	11
		U	–	–	–	–	–	–	–	–	–	–	–	–	–	–	–
20	Malwan Dev. Block	T	510	427	83	1	1	–	764	567	197	1289	1182	107	585	563	22
		R	510	427	83	1	1	–	764	567	197	1289	1182	107	585	563	22
		U	–	–	–	–	–	–	–	–	–	–	–	–	–	–	–
30	Amauli Dev. Block	T	359	326	33	4	4	–	534	438	96	758	705	53	308	294	14
		R	359	326	33	4	4	–	534	438	96	758	705	53	308	294	14
		U	–	–	–	–	–	–	–	–	–	–	–	–	–	–	–
40	Khajuha Dev. Block	T	374	329	45	7	7	–	609	504	105	1089	885	204	277	263	14
		R	374	329	45	7	7	–	609	504	105	1089	885	204	277	263	14
		U	–	–	–	–	–	–	–	–	–	–	–	–	–	–	–
50	Telyani Dev. Block	T	322	275	47	6	5	1	429	359	70	836	823	13	383	341	42
		R	322	275	47	6	5	1	429	359	70	836	823	13	383	341	42
		U	–	–	–	–	–	–	–	–	–	–	–	–	–	–	–
60	Bhitaura Dev. Block	T	285	252	33	1	1	–	1207	865	342	538	502	36	272	264	8
		R	285	252	33	1	1	–	1207	865	342	538	502	36	272	264	8
		U	–	–	–	–	–	–	–	–	–	–	–	–	–	–	–
70	Haswa Dev. Block	T	143	128	15	6	6	–	796	646	150	271	245	26	260	238	22
		R	143	128	15	6	6	–	796	646	150	271	245	26	260	238	22
		U	–	–	–	–	–	–	–	–	–	–	–	–	–	–	–
80	Bahua Dev. Block	T	241	201	40	4	4	–	614	540	74	337	295	42	435	361	74
		R	241	201	40	4	4	–	614	540	74	337	295	42	435	361	74
		U	–	–	–	–	–	–	–	–	–	–	–	–	–	–	–
90	Asodhar Dev. Block	T	280	263	17	6	6	–	613	542	71	198	191	7	239	217	22
		R	280	263	17	6	6	–	613	542	71	198	191	7	239	217	22
		U	–	–	–	–	–	–	–	–	–	–	–	–	–	–	–
100	Hathgaon Dev. Block	T	166	145	21	4	4	–	2039	1390	649	471	435	36	329	284	45
		R	166	145	21	4	4	–	2039	1390	649	471	435	36	329	284	45
		U	–	–	–	–	–	–	–	–	–	–	–	–	–	–	–

जिले का प्राथमिक जनगणना सार
DISTRICT PRIMARY CENSUS ABSTRACT

लोकेशन कोड नं०	जिला/सामुदायिक विकास खण्ड/ नगर समूह/ शहर/ कस्बा	योग/ ग्रामीण/ नगरीय	मुख्य काम करने वालों की औद्योगिक श्रेणी Industrial Category of Main Workers									सीमांतिक काम करने वाले			काम न करने वाले		
			व्यापार और वाणिज्य			परिवहन, संग्रहण और संचार			अन्य सेवायें								
Location Code Number	*Name of District/ C.D. Block / UA/ City / Town*	*Total/ Rural/ Urban*	*Trade and Commerce*			*Transport , Storage & Communication*			*Other Services*			*Marginal Workers*			*Non-workers*		
			(VII)			(VIII)			(IX)								
			व्य० P	पु० M	स्त्री० F	व्य० P	पु० M	स्त्री० F	व्य० P	पु० M	स्त्री० F	व्य० P	पु० M	स्त्री० F	व्य० P	पु० M	स्त्री० F
1	2	3	46	47	48	49	50	51	52	53	54	55	56	57	58	59	60
	43 Fatehpur District	T	29251	28195	1056	7143	7098	45	48480	44872	3608	90921	4431	86490	1196541	494649	701892
		R	17530	16735	795	4643	4612	31	32668	30526	2140	89776	4304	85472	1059402	440370	619032
		U	11721	11460	261	2500	2486	14	15814	14346	1468	1145	127	1018	137139	54279	82860
	10 Devmai Dev. Block	T	932	892	40	238	237	1	2069	1956	113	4816	310	4506	65516	26828	38688
		R	932	892	40	238	237	1	2069	1956	113	4816	310	4506	65516	26828	38688
		U	-	–	–	–	–	–	–	–	–	–	–	–	–	–	–
	20 Malwan Dev. Block	T	2005	1926	79	678	673	5	3976	3774	202	6409	475	5934	100625	41749	58876
		R	2005	1926	79	678	673	5	3976	3774	202	6409	475	5934	100625	41749	58876
		U	-	–	–	–	–	–	–	–	–	–	–	–	–	–	–
	30 Amauli Dev. Block	T	1244	1217	27	298	296	2	2116	2007	109	7255	383	6872	79262	32524	46738
		R	1244	1217	27	298	296	2	2116	2007	109	7255	383	6872	79262	32524	46738
		U	-	–	–	–	–	–	–	–	–	–	–	–	–	–	–
	40 Khajuha Dev. Block	T	1388	1348	40	331	330	1	2170	2067	103	7545	366	7179	93188	38148	55040
		R	1388	1348	40	331	330	1	2170	2067	103	7545	366	7179	93188	38148	55040
		U	-	–	–	–	–	–	–	–	–	–	–	–	–	–	–
	50 Telyani Dev. Block	T	1113	1039	74	381	379	2	2731	2464	267	6198	197	6001	62482	26429	36053
		R	1113	1039	74	381	379	2	2731	2464	267	6198	197	6001	62482	26429	36053
		U	-	–	–	–	–	–	–	–	–	–	–	–	–	–	–
	60 Bhitaura Dev. Block	T	1444	1386	58	352	345	7	2622	2519	103	12816	581	12235	85964	37232	48732
		R	1444	1386	58	352	345	7	2622	2519	103	12816	581	12235	85964	37232	48732
		U	-	–	–	–	–	–	–	–	–	–	–	–	–	–	–
	70 Haswa Dev. Block	T	1493	1367	126	479	475	4	2786	2479	307	8982	332	8650	88534	37245	51289
		R	1493	1367	126	479	475	4	2786	2479	307	8982	332	8650	88534	37245	51289
		U	-	–	–	–	–	–	–	–	–	–	–	–	–	–	–
	80 Bahua Dev. Block	T	1109	1070	39	282	281	1	2123	1999	124	5335	361	4974	77158	31460	45698
		R	1109	1070	39	282	281	1	2123	1999	124	5335	361	4974	77158	31460	45698
		U	-	–	–	–	–	–	–	–	–	–	–	–	–	–	–
	90 Asodhar Dev. Block	T	1222	1155	67	320	318	2	2082	1969	113	4440	340	4100	83872	33774	50098
		R	1222	1155	67	320	318	2	2082	1969	113	4440	340	4100	83872	33774	50098
		U	-	–	–	–	–	–	–	–	–	–	–	–	–	–	–
	100 Hathgaon Dev. Block	T	1568	1524	44	337	337	–	2372	2221	151	8817	317	8500	84985	35543	49442
		R	1568	1524	44	337	337	–	2372	2221	151	8817	317	8500	84985	35543	49442
		U	-	–	–	–	–	–	–	–	–	–	–	–	–	–	–

जिले का प्राथमिक जनगणना सार

DISTRICT PRIMARY CENSUS ABSTRACT

1	2	3	4	5	6	7	8	9	10	11	12	13	14	15
110	Airaya Dev. Block	T	30416.89	23264	24021	132639	69550	63089	27267	14123	13144	35073	18129	16944
		R	30416.89	23264	24021	132639	69550	63089	27267	14123	13144	35073	18129	16944
		U	-	-	-	-	-	-	-	-	-	-	-	-
120	Vijayipur Dev. Block	T	36759.33	22946	23352	130988	69724	61264	27140	14176	12964	36135	19049	17086
		R	36759.33	22946	23352	130988	69724	61264	27140	14176	12964	36135	19049	17086
		U	-	-	-	-	-	-	-	-	-	-	-	-
130	Dhata Dev. Block	T	29437.89	22389	22824	125957	66382	59575	25622	13312	12310	38300	20111	18189
		R	29437.89	22389	22824	125957	66382	59575	25622	13312	12310	38300	20111	18189
		U	-	-	-	-	-	-	-	-	-	-	-	-
	Total Urban :		79.08	30075	31283	188013	100329	87684	34847	17882	16965	28609	15308	13301
	Bindki M.B.		10.36	4208	4756	29484	15836	13648	5276	2753	2523	5078	2734	2344
	Kora Jahanabad T.A.		3.07	2815	2901	19150	10094	9056	3613	1821	1792	2101	1139	962
	Khaga T.A.		3.35	1435	1477	9039	4821	4218	1728	904	824	1303	695	608
	Bahuwa T.A.		0.95	1215	1250	7168	3872	3296	1394	729	665	1427	770	657
	Kishanpur T.A.		4.37	850	925	5497	2923	2574	1021	530	491	2125	1143	982
	Fatehpur M.B.		56.98	19552	19974	117675	62783	54892	21815	11115	10670	16575	8827	7748

जिले का प्राथमिक जनगणना सार

DISTRICT PRIMARY CENSUS ABSTRACT

1	2	3	16	17	18	19	20	21	22	23	24	25	26	27	28	29	30
110	Airaya Dev. Block	T	–	–	–	37539	28856	8683	41904	35370	6534	25055	21827	3228	8953	6192	2761
		R	–	–	–	37539	28856	8683	41904	35370	6534	25055	21827	3228	8953	6192	2761
		U	–	–	–	–	–	–	–	–	–	–	–	–	–	–	–
120	Vijayipur Dev. Block	T	–	–	–	37789	29676	8113	45289	35987	9302	29292	24466	4826	11833	7657	4176
		R	–	–	–	37789	29676	8113	45289	35987	9302	29292	24466	4826	11833	7657	4176
		U	–	–	–	–	–	–	–	–	–	–	–	–	–	–	–
130	Dhata Dev. Block	T	–	–	–	42167	31420	10747	47412	34219	13193	28444	21081	7363	14286	8811	5475
		R	–	–	–	42167	31420	10747	47412	34219	13193	28444	21081	7363	14286	8811	5475
		U	–	–	–	–	–	–	–	–	–	–	–	–	–	–	–
	Total Urban :		–	–	–	93501	59059	34442	49729	45923	3806	6950	6551	399	7012	5683	1329
	Bindki M.B		–	–	–	15033	9466	5567	8078	7587	491	603	586	17	636	549	87
	Kora Jahanabad T.A.		–	–	–	8751	5450	3301	5149	4880	269	755	719	36	1094	1010	84
	Khaga T.A.		–	–	–	4945	3160	1785	2378	2207	171	490	452	38	132	82	50
	Bahuwa T.A.		–	–	–	3331	2257	1074	2199	1929	270	411	395	16	577	406	171
	Kishanpur T.A.		–	–	–	2437	1598	839	1512	1370	142	386	365	21	330	241	89
	Fatehpur M.B.		–	–	–	59004	37128	21876	30413	27950	2463	4305	4034	271	4243	3395	848

जिले का प्राथमिक जनगणना सार

DISTRICT PRIMARY CENSUS ABSTRACT

1	2	3	31	32	33	34	35	36	37	38	39	40	41	42	43	44	45
110	Airaya Dev. Block	T	250	223	27	20	18	2	749	624	125	623	603	20	380	345	35
		R	250	223	27	20	18	2	749	624	125	623	303	20	380	345	35
		U	–	–	–	–	–	–	–	–	–	–	–	–	–	–	–
120	Vijayipur Dev. Block	T	164	153	11	8	8	–	504	433	71	253	246	7	169	148	21
		R	164	153	11	8	8	–	504	433	71	253	246	7	169	148	21
		U	–	–	–	–	–	–	–	–	–	–	–	–	–	–	–
130	Dhata Dev. Block	T	90	81	9	8	8	–	600	508	92	232	213	19	114	108	6
		R	90	81	9	8	8	–	600	508	92	232	213	19	114	108	6
		U	–	–	–	–	–	–	–	–	–	–	–	–	–	–	–
	Total Urban :		455	443	12	16	16	–	1382	1187	195	2520	2436	84	1359	1315	44
	Bindki M.B.		66	65	1	4	4	–	208	189	19	494	475	19	216	209	7
	Kora Jahanabad T.A.		37	33	4	–	–	–	166	137	29	215	214	1	127	126	1
	Khaga T.A.		22	22	–	–	–	–	38	35	3	183	179	4	45	44	1
	Bahuwa T.A.		19	19	–	–	–	–	34	29	5	46	46	–	18	18	–
	Kishanpur T.A.		2	1	1	–	–	–	26	19	7	35	35	–	16	15	1
	Fatehpur M.B.		309	303	6	12	12	–	910	778	132	1547	1487	60	937	903	34

जिले का प्राथमिक जनगणना सार

DISTRICT PRIMARY CENSUS ABSTRACT

1	2	3	46	47	48	49	50	51	52	53	54	55	56	57	58	59	60
110	Airaya Dev. Block	T	2138	2031	107	600	597	3	3136	2910	226	4839	208	4631	85896	33972	51924
		R	2138	2031	107	600	597	3	3136	2910	226	4839	208	4631	85896	33972	51924
		U	-	--	--	--	--	--	--	--	--	--	--	--	--	--	--
120	Vijayipur Dev Block	T	794	766	28	237	237	--	2035	1873	162	7707	305	7402	77992	33432	44560
		R	794	766	28	237	237	--	2035	1873	162	7707	305	7402	77992	33432	44560
		U	-	--	--	--	--	--	--	--	--	--	--	--	--	--	--
130	Dhata Dev Block	T	1080	1014	66	110	107	3	2448	2288	160	4617	129	4488	73928	32034	41894
		R	1080	1014	66	110	107	3	2448	2288	160	4617	129	4488	73928	32034	41894
		U	-	--	--	--	--	--	--	--	--	--	--	--	--	--	--
	Total Urban .		11721	11460	261	2500	2486	14	15814	14346	1468	1145	127	1018	137139	54279	82860
	Bindki M B.		2905	2835	70	386	386	--	2560	2289	271	134	17	117	21272	8232	13040
	Kora Jahanabad T A		1290	1273	17	288	288	--	1177	1080	97	26	1	25	13975	5213	8762
	Khaga T.A.		698	688	10	99	99	--	671	606	65	119	7	112	6542	2607	3935
	Bahuwa T.A.		512	480	32	36	36	--	546	500	46	95	1	94	4874	1942	2932
	Kishanpur T.A.		469	464	5	42	42	--	206	188	18	86	8	78	3899	1545	2354
	Fatehpur M.B.		5847	5720	127	1649	1635	14	10654	9683	971	685	93	592	86577	34740	51837

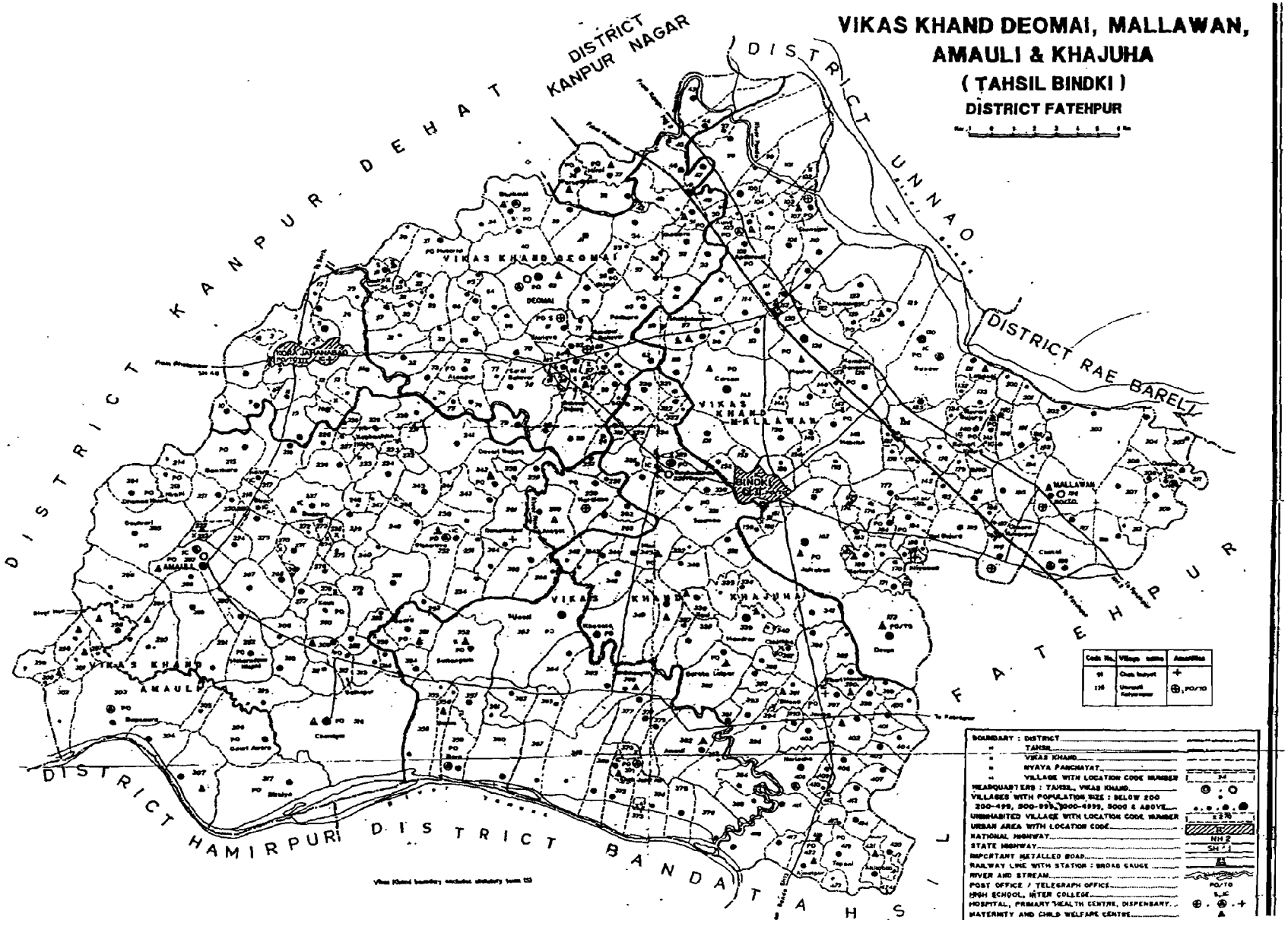
VIKAS KHAND DEOMAI, MALLAWAN,
AMAULI & KHAJUHA
(TAHSIL BINDKI)
DISTRICT FATEHPUR
DISTRICT KANPUR NAGAR
DISTRICT KANPUR DEHAT
DISTRICT UNNAO
DISTRICT RAE BARELI
DISTRICT HAMIRPUR
DISTRICT BANDA
VIKAS KHAND DEOMAI
VIKAS KHAND MALLAWAN
VIKAS KHAND AMAULI
VIKAS KHAND KHAJUHA
BINDKI
DEOMAI
MALLAWAN
AMAULI
KHAJUHA
BOUNDARY : DISTRICT
" : TAHSIL
" : VIKAS KHAND
" : NYAYA PANCHAYAT
" : VILLAGE WITH LOCATION CODE NUMBER
HEADQUARTERS : TAHSIL, VIKAS KHAND
VILLAGES WITH POPULATION SIZE : BELOW 200
200-499, 500-999, 1000-4999, 5000 & ABOVE
UNINHABITED VILLAGE WITH LOCATION CODE NUMBER
URBAN AREA WITH LOCATION CODE
NATIONAL HIGHWAY
STATE HIGHWAY
IMPORTANT METALLED ROAD
RAILWAY LINE WITH STATION : BROAD GAUGE
RIVER AND STREAM
POST OFFICE / TELEGRAPH OFFICE
HIGH SCHOOL, INTER COLLEGE
HOSPITAL, PRIMARY HEALTH CENTRE, DISPENSARY
MATERNITY AND CHILD WELFARE CENTRE
NH 2
SH 1

District / जिला 43 Fatehpur

ग्रामीण प्राथमिक जनगणना सार

मुख्य काम करने वालों की औद्योगिक श्रेणी
Industrial Category of Main Workers

लोकेशन कोड नं.	ग्राम का नाम	ग्राम का क्षेत्रफल (हैक्टेयर में)	आबाद आवासीय मकानों की संख्या	परिवारों की संख्या	कुल जनसंख्या (संस्थागत और बेघर जनसंख्या सहित)			(०-६) आयु समूह की कुल जनसंख्या		अनुसूचित जातियां		अनुसूचित जनजातियां		साक्षर		कुल मुख्य काम करने वाले		काश्तकार		खेतिहर मजदूर	
Location Code No.	Name of Village	Area of Village (in Hectares)	No. of Occupied Residential Houses	No. of House Holds	Total Population (Including Institutional and Houseless Population)			Total Population in the age group (0-6)		Scheduled Castes		Scheduled Tribes		Literates		Total Main Workers (I-IX)		Cultivators I		Agricultural Labourers II	
					व्य. P	पु. M	स्त्री F	पु. M	स्त्री F	पु. M	स्त्री F	पु. M	स्त्री F	पु. M	स्त्री F	पु. M	स्त्री F	पु. M	स्त्री F	पु. M	स्त्री F	पु. M	स्त्री F
1	2	3	4	5	6	7	8	9	10	11	12	13	14	15	16	17	18	19	20	21	22
0010	Devmai		CD Block / सा. वि. खण्ड																		
															तहसील / Tahsil			Bindki		0010	
0001	Brahma Nagar		Nyay Panchayat / न्याय पंचायत																		
0001	Ghanshyampur	424.13	321	321	1720	910	810	155	148	251	201	0	0	513	202	457	110	258	76	139	34
0002	Dwarikapur Jatt	89.44	154	154	848	469	379	69	55	200	171	0	0	314	143	256	6	143	2	101	4
0003	Malakpur	495.76	52	52	296	151	145	27	35	34	32	0	0	33	7	83	10	43	5	34	5
0004	Chak Kora	31.16	0	0	0	0	0	0	0	0	0	0	0	0	0	0	0	0	0	0	0
0005	Kasba Kora	436.33	200	202	1293	682	611	146	139	230	213	0	0	244	109	326	75	160	38	50	36

Rural Primary Census Abstract

District / जिला 43 Fatehpur

मुख्य काम करने वालों की औद्योगिक श्रेणी
Industrial Category of Main Workers

लोकेशन कोड नं. Location Code No.	ग्राम का नाम Name of Village	पशुपालन, जंगलात में काम करना, मछली पकड़ना, शिकार और बागान, फलोद्यान और सम्बन्धित कार्यकलाप Livestock, Forestry, Fishing, Hunting and Plantations, Orchards and allied activities		खनन और उत्खनन Minning and Quarrying		विनिर्माण, संसाधन, सर्विसिंग और मरम्मत का कार्य Manufacturing, Processing, Servicing and Repairs in				निर्माण Construction		व्यापार और वाणिज्य Trade and Commerce		परिवहन, संग्रहण और संचार Transport, Storage and Communications		अन्य सेवाएँ Other Services		सीमान्तिक काम करने वाले Marginal Workers		काम न करने वाले Non Workers	
						पारिवारिक उद्योग में Household Industry		पारिवारिक उद्योग से भिन्न Other than Household Industry													
		III		IV		V(a)		V(b)		VI		VII		VIII		IX					
		पु. M	स्त्री F	पु. M	स्त्री F	पु. M	स्त्री F	पु. M	स्त्री F	पु. M	स्त्री F	पु. M	स्त्री F	पु. M	स्त्री F	पु. M	स्त्री F	पु. M	स्त्री F	पु. M	स्त्री F
1	2	23	24	25	26	27	28	29	30	31	32	33	34	35	36	37	38	39	40	41	42
0010	Devmai	CD Block / सा. वि. खण्ड																			
														तहसील / Tahsil				Bindki		0010	
0001	Brahma Nagar	Nyay Panchayat / न्याय पंचायत																			
0001	Ghanshyampur	1	0	1	0	11	0	3	0	2	0	4	0	7	0	31	0	0	0	453	700
0002	Dwarikapur Jatt	0	0	0	0	0	0	0	0	0	0	1	0	0	0	11	0	0	0	213	373
0003	Malakpur	0	0	0	0	1	0	0	0	0	0	1	0	1	0	3	0	0	0	68	135
0004	Chak Kora	0	0	0	0	0	0	0	0	0	0	0	0	0	0	0	0	0	0	0	0
0005	Kasba Kora	0	0	0	0	1	0	0	0	75	0	11	0	3	0	26	1	0	0	356	536

1	2	3	4	5	6	7	8	9	10	11	12	13	14	15	16	17	18	19	20	21	22
0006	Shahjahanpur Khalsa	101.58	0	0	0	0	0	0	0	0	0	0	0	0	0	0	0	0	0	0	0
0007	Shahjahanpur Aaha	132.34	81	81	381	206	175	30	26	9	5	0	0	137	73	98	5	72	1	7	4
0008	Chakmadari	10.93	0	0	0	0	0	0	0	0	0	0	0	0	0	0	0	0	0	0	0
0009	Zafarpur Sitharre	283.29	204	204	1050	553	497	86	116	213	215	0	0	225	6	275	12	157	3	28	6
0010	Chirali	245.65	252	252	1453	773	680	114	108	200	172	0	0	466	161	427	298	218	145	182	153
0011	Akbarpur Nasirpur	208.83	114	115	520	296	224	38	42	51	34	0	0	164	38	159	1	38	0	98	1
0012	Chak Patti	42.09	0	0	0	0	0	0	0	0	0	0	0	0	0	0	0	0	0	0	0
0013	Sarai Wadale	170.38	31	36	187	100	87	17	19	28	25	0	0	53	0	47	0	19	0	23	0
0014	Ibrahimpur Dada	241.20	179	179	953	489	464	100	112	0	0	0	0	160	49	250	6	196	4	40	2
0015	Kalana	536.67	353	353	2135	1178	957	216	176	147	111	0	0	662	346	599	127	378	56	161	68
0016	Mirzapur Makrandp	118.98	261	261	1681	905	776	173	178	111	101	0	0	478	225	470	24	195	11	229	12
Summary for 'Nyay Panchayat' = 0001 (16 detail records)																					
Sum		3568.76	2202	2210	12517	6712	5805	1171	1154	1474	1280	0	0	3449	1359	3447	674	1877	341	1092	325

1	2	23	24	25	26	27	28	29	30	31	32	33	34	35	36	37	38	39	40	41	42
0006	Shahjahanpur Khalsa	0	0	0	0	0	0	0	0	0	0	0	0	0	0	0	0	0	0	0	0
0007	Shahjahanpur Aaham	0	0	0	0	2	0	0	0	0	0	0	0	0	0	17	0	0	6	108	164
0008	Chakmadari	0	0	0	0	0	0	0	0	0	0	0	0	0	0	0	0	0	0	0	0
0009	Zafarpur Sitharre	0	0	0	0	6	0	0	0	0	0	3	0	0	0	81	3	1	0	277	485
0010	Chirali	0	0	0	0	0	0	1	0	1	0	5	0	5	0	15	0	0	0	346	382
0011	Akbarpur Nasirpur	0	0	0	0	0	0	0	0	0	0	0	0	0	0	23	0	0	1	137	222
0012	Chak Patti	0	0	0	0	0	0	0	0	0	0	0	0	0	0	0	0	0	0	0	0
0013	Sarai Wadale	0	0	0	0	0	0	0	0	0	0	0	0	2	0	3	0	0	0	53	87
0014	Ibrahimpur Dada	1	0	0	0	0	0	0	0	0	0	4	0	1	0	8	0	5	171	234	287
0015	Kalana	2	0	0	0	0	0	7	0	1	1	11	1	3	0	36	1	4	119	575	711
0016	Mirzapur Makrandpur	1	0	0	0	1	0	11	0	0	0	12	0	6	0	15	1	5	37	430	715
Summary for 'Nyay Panchayat' = 0001 (16 detail records)																					
Sum		5	0	1	0	22	0	22	0	79	1	52	1	28	0	269	6	15	334	3250	4797

1	2	3	4	5	6	7	8	9	10	11	12	13	14	15	16	17	18	19	20	21	22
0002	**Beora**		**Nyay Panchayat / न्याय पंचायत**																		
0017	Abul Haipur	42.90	40	40	325	183	142	45	37	0	0	0	0	108	38	92	55	84	55	0	0
0018	Jarara	185.35	232	232	1240	659	581	111	108	247	209	0	0	409	181	315	146	184	70	120	76
0019	Chak Jarara	46.54	0	0	0	0	0	0	0	0	0	0	0	0	0	0	0	0	0	0	0
0020	Gauri Ganj	162.69	77	77	438	244	194	47	44	48	33	0	0	135	56	131	12	97	10	31	2
0021	Musarfa	523.68	525	543	3276	1689	1587	307	310	432	389	0	0	966	491	866	186	457	46	318	134
0022	Chak Data	114.13	85	85	513	260	253	58	59	43	43	0	0	141	66	112	0	76	0	12	0
0023	Chaklalupur	25.09	72	72	462	258	204	35	31	0	0	0	0	160	82	146	79	146	79	0	0
0024	Lalupur	74.87	0	0	0	0	0	0	0	0	0	0	0	0	0	0	0	0	0	0	0
0025	Makrauli	250.10	56	56	364	180	184	24	56	20	21	0	0	98	28	79	51	72	48	5	3
0026	Sarai Holi	444.36	236	236	1397	742	655	147	148	149	124	0	0	287	74	419	139	193	29	212	110
0027	Beta	284.91	262	275	1520	833	687	178	164	329	279	0	0	355	93	397	176	240	110	141	66
0028	Bhulmuliyapur	82.56	85	85	429	224	205	37	27	79	73	0	0	155	78	118	103	75	65	41	38
0029	Madhopur	128.69	166	166	895	468	427	97	88	151	144	0	0	281	221	222	58	96	34	93	22
0030	Ikhepur	81.75	113	113	621	343	278	64	43	73	64	0	0	215	94	173	121	85	56	88	65
0031	Bahadurpur Kotara	186.71	80	81	413	224	189	48	48	81	59	0	0	56	17	127	63	39	11	70	47
0032	Sarai Langer	433.84	317	317	1771	914	857	154	159	101	64	0	0	624	300	463	106	323	94	63	11
0033	Bhelgaon	127.89	131	131	697	372	325	53	52	78	50	0	0	209	127	172	71	127	65	31	6
Summary for 'Nyay Panchayat' = 0002 (17 detail records)																					
Sum		3196.06	2477	2509	14361	7593	6768	1405	1374	1831	1552	0	0	4199	1946	3832	1366	2294	772	1225	580

1	2	23	24	25	26	27	28	29	30	31	32	33	34	35	36	37	38	39	40	41	42
0002	Beora	Nyay Panchayat / न्याय पंचायत																			
0017	Abul Haipur	0	0	0	0	0	0	5	0	0	0	0	0	0	0	3	0	0	0	91	87
0018	Jarara	0	0	0	0	0	0	3	0	0	0	5	0	0	0	3	0	0	0	344	435
0019	Chak Jarara	0	0	0	0	0	0	0	0	0	0	0	0	0	0	0	0	0	0	0	0
0020	Gauri Ganj	2	0	0	0	0	0	0	0	0	0	0	0	0	0	1	0	0	97	113	85
0021	Musarfa	11	3	0	0	9	1	15	0	1	0	9	1	8	0	38	1	1	224	822	1177
0022	Chak Data	4	0	0	0	0	0	0	0	0	0	6	0	3	0	11	0	14	56	134	197
0023	Chaklalupur	0	0	0	0	0	0	0	0	0	0	0	0	0	0	0	0	0	0	112	125
0024	Lalupur	0	0	0	0	0	0	0	0	0	0	0	0	0	0	0	0	0	0	0	0
0025	Makrauli	0	0	0	0	0	0	1	0	0	0	0	0	0	0	1	0	0	0	101	133
0026	Sarai Holi	1	0	0	0	0	0	0	0	0	0	3	0	0	0	10	0	0	25	323	491
0027	Beta	0	0	0	0	2	0	0	0	0	0	5	0	0	0	9	0	3	42	433	469
0028	Bhulmuliyapur	0	0	0	0	0	0	0	0	0	0	0	0	0	0	2	0	0	0	106	102
0029	Madhopur	2	0	0	0	9	1	4	0	0	0	3	1	2	0	13	0	8	22	238	347
0030	Ikhepur	0	0	0	0	0	0	0	0	0	0	0	0	0	0	0	0	0	0	170	157
0031	Bahadurpur Kotara	4	0	0	0	0	0	9	4	0	0	2	1	0	0	3	0	0	0	97	126
0032	Sarai Langer	5	0	2	0	3	0	5	0	0	0	9	0	1	0	52	1	8	79	443	672
0033	Bhelgaon	0	0	0	0	0	0	2	0	0	0	3	0	0	0	9	0	41	20	159	234
Summary for 'Nyay Panchayat' = 0002 (17 detail records)																					
Sum		29	3	2	0	23	2	44	4	1	0	45	3	14	0	155	2	75	565	3686	4837

1	2	3	4	5	6	7	8	9	10	11	12	13	14	15	16	17	18	19	20	21	22
0003	**Sujawalpur**		**Nyay Panchayat / न्याय पंचायत**																		
0034	Kansarahi	144.48	83	83	510	270	240	62	52	84	69	0	0	134	70	123	0	64	0	39	0
0035	Bhaisauli	611.91	570	577	3538	1887	1651	341	340	306	283	0	0	1108	530	959	7	617	0	188	2
0036	Parsadepur	207.61	239	239	1300	685	615	121	112	187	188	0	0	483	249	323	27	148	17	85	8
0037	Mirai	44.31	336	336	1815	979	836	173	141	66	61	0	0	560	211	461	28	384	11	23	12
0038	Kharauli	436.67	139	139	1007	532	475	76	99	107	109	0	0	326	158	258	42	235	16	0	26
0039	Rusi	327.40	195	203	1122	571	551	84	111	199	204	0	0	290	148	279	7	194	2	67	5
0040	Sujawalpur	730.48	662	664	3755	2028	1727	348	322	449	369	0	0	937	428	1098	106	580	15	416	90
0041	Tikara	487.66	293	293	1696	945	751	203	151	338	280	0	0	556	282	473	61	312	19	47	22
0042	Chaknadi	16.59	0	0	0	0	0	0	0	0	0	0	0	0	0	0	0	0	0	0	0
Summary for 'Nyay Panchayat' = 0003 (9 detail records)																					
Sum		3007.11	2517	2534	14743	7897	6846	1408	1328	1736	1563	0	0	4394	2076	3974	278	2534	80	865	165

1	2	23	24	25	26	27	28	29	30	31	32	33	34	35	36	37	38	39	40	41	42
0003	**Sujawalpur**	**Nyay Panchayat / न्याय पंचायत**																			
0034	Kansarahi	0	0	0	0	9	0	0	0	0	0	7	0	0	0	4	0	6	45	141	195
0035	Bhaisauli	8	0	0	0	15	0	2	0	2	0	39	0	2	0	86	5	8	49	920	1595
0036	Parsadepur	12	1	0	0	5	0	5	0	1	0	9	0	0	0	58	1	1	131	361	457
0037	Mirai	3	0	1	0	1	0	4	0	4	0	13	1	2	0	26	4	12	22	506	786
0038	Kharauli	1	0	0	0	0	0	0	0	0	0	6	0	2	0	14	0	0	51	274	382
0039	Rusi	1	0	0	0	2	0	0	0	0	0	2	0	0	0	13	0	8	38	284	506
0040	Sujawalpur	5	0	0	0	0	0	4	0	0	0	27	0	5	0	61	1	0	75	930	1546
0041	Tikara	18	5	2	0	1	0	6	0	7	0	28	6	1	0	51	9	3	23	469	667
0042	Chaknadi	0	0	0	0	0	0	0	0	0	0	0	0	0	0	0	0	0	0	0	0
Summary for 'Nyay Panchayat' = 0003 (9 detail records)																					
Sum		48	6	3	0	33	0	21	0	14	0	131	7	12	0	313	20	38	434	3885	6134

1	2	3	4	5	6	7	8	9	10	11	12	13	14	15	16	17	18	19	20	21	22
0004	**Khadera**		**Nyay Panchayat / न्याय पंचायत**																		
0043	Galatha	743.43	272	277	1680	903	777	172	165	64	53	0	0	360	188	448	16	407	6	20	9
0044	Kaudia	327.40	185	185	1061	576	485	126	142	15	13	0	0	263	63	305	19	151	14	96	4
0045	Chhiwali	115.34	139	139	858	462	396	87	68	91	71	0	0	293	150	257	29	127	0	51	23
0046	Sadipur	295.43	192	195	1315	716	599	130	96	371	325	0	0	316	130	393	2	257	1	125	0
0047	Rahasupur	129.91	177	177	1222	665	557	120	101	138	126	0	0	402	206	359	6	218	1	95	4
0048	Basawanpur	187.78	61	61	391	201	190	42	33	0	0	0	0	146	106	97	3	82	2	0	0
0049	Hajipur	95.10	110	110	664	338	326	53	75	104	92	0	0	233	123	182	0	85	0	80	0
0050	Holapur	67.58	69	69	407	214	193	46	49	90	85	0	0	113	38	106	1	40	0	34	1
0051	Khadara	143.67	308	308	1799	943	856	141	152	256	240	0	0	532	232	494	26	154	5	135	14
0052	Gangchauli Khurda	271.55	176	176	1037	572	465	119	107	302	237	0	0	302	128	280	27	122	0	142	27
0053	Gangchauli Bujurg	194.66	234	234	1408	754	654	171	106	286	213	0	0	354	237	373	33	275	4	69	27
Summary for 'Nyay Panchayat' = 0004 (11 detail records)																					
Sum		2571 85	1923	1931	11842	6344	5498	1207	1094	1717	1455	0	0	3314	1601	3294	162	1918	33	847	109

1	2	23	24	25	26	27	28	29	30	31	32	33	34	35	36	37	38	39	40	41	42
0004	**Khadera**	**Nyay Panchayat / न्याय पंचायत**																			
0043	Galatha	0	0	0	0	0	0	2	0	1	0	1	1	1	0	16	0	0	21	455	740
0044	Kaudia	0	0	0	0	0	0	41	0	0	0	5	0	2	0	10	1	0	0	271	466
0045	Chhiwali	3	2	1	0	0	0	1	0	0	0	12	1	11	0	51	3	0	0	205	367
0046	Sadipur	0	0	0	0	0	0	1	0	0	0	0	0	0	0	10	1	0	0	323	597
0047	Rahasupur	3	0	0	0	1	0	0	0	0	0	3	0	3	0	36	1	0	0	306	551
0048	Basawanpur	0	0	0	0	0	0	0	0	0	0	7	0	1	0	7	1	0	0	104	187
0049	Hajipur	0	0	0	0	0	0	4	0	0	0	1	0	2	0	10	0	0	0	156	326
0050	Holapur	0	0	0	0	2	0	7	0	13	0	0	0	5	0	5	0	0	0	108	192
0051	Khadara	35	0	3	0	21	3	19	0	16	0	54	3	9	0	48	1	0	0	449	830
0052	Gangchauli Khurda	0	0	0	0	8	0	0	0	0	0	0	0	1	0	7	0	0	0	292	438
0053	Gangchauli Bujurg	0	0	0	0	0	0	1	0	0	0	3	0	0	0	25	2	0	144	381	477
Summary for 'Nyay Panchayat' = 0004 (11 detail records)																					
Sum		41	2	4	0	32	3	76	0	30	0	86	5	35	0	225	10	0	165	3050	5171

1	2	3	4	5	6	7	8	9	10	11	12	13	14	15	16	17	18	19	20	21	22
0005	**Bijauli**		**Nyay Panchayat / न्याय पंचायत**																		
0054	Farchalpur	466.62	302	302	1801	946	855	160	155	89	83	0	0	601	344	513	93	399	78	69	15
0055	Delemau	101.18	63	63	366	177	189	34	42	92	90	0	0	87	38	93	47	83	47	7	0
0056	Mayaram Khera	146.10	149	149	911	457	454	78	81	52	39	0	0	321	159	230	5	158	5	20	0
0057	Rasulpur	241.20	123	123	772	418	354	80	60	83	80	0	0	232	113	219	2	154	0	43	2
0058	Bijauli	135.58	250	250	1265	651	614	134	134	263	239	0	0	358	166	359	2	124	1	171	1
0059	Bhusurpur	108.54	220	222	1175	631	544	109	98	100	94	0	0	461	312	344	132	274	84	48	46
0060	Padhara	662.20	476	479	2932	1557	1375	297	247	461	380	0	0	979	477	817	202	516	85	168	107
0061	Dodara	341.94	233	233	1411	745	666	107	121	111	92	0	0	488	286	429	184	272	136	52	30
0062	Akbarabad	244.84	171	172	1029	547	482	98	90	121	121	0	0	338	142	287	60	193	36	73	24
Summary for 'Nyay Panchayat' = 0005 (9 detail records)																					
Sum		2448.20	1987	1993	11662	6129	5533	1097	1028	1372	1218	0	0	3865	2037	3291	727	2173	472	651	225
0006	**Deomai**		**Nyay Panchayat / न्याय पंचायत**																		
0063	Dewmai	895.20	1064	1072	6044	3235	2809	546	480	820	690	0	0	1989	967	1668	388	897	150	403	207
0064	Dhamauli	273.58	127	127	819	449	370	94	65	33	22	0	0	171	79	269	10	234	3	12	6
0065	Kakraha	116.96	133	139	757	405	352	53	65	59	48	0	0	214	82	228	83	189	76	12	4
0066	Dari Khurd	243.63	160	160	993	541	452	110	88	88	73	0	0	330	164	253	3	175	2	54	1
0067	Dari Bujurg	333.88	329	335	1990	1064	926	201	176	364	320	0	0	649	329	512	17	345	5	103	12
0068	Duvepur	184.14	135	139	959	506	453	107	70	59	60	0	0	340	209	263	56	234	42	25	14
0069	Lalawaksara	276.81	160	167	1058	572	486	96	91	167	155	0	0	368	181	268	102	144	54	86	41
0070	Kashmiri Pur	308.38	255	255	1461	755	706	167	151	114	99	0	0	308	141	368	204	179	109	134	94
0071	Dilawalpur	102.39	149	149	810	439	371	89	70	157	118	0	0	165	130	224	158	109	94	76	64
Summary for 'Nyay Panchayat' = 0006 (9 detail records)																					
Sum		2734.97	2512	2543	14891	7966	6925	1463	1256	1861	1585	0	0	4534	2282	4053	1021	2506	535	905	443

1	2	23	24	25	26	27	28	29	30	31	32	33	34	35	36	37	38	39	40	41	42
0005	**Bijauli**	**Nyay Panchayat / न्याय पंचायत**																			
0054	Farchalpur	6	0	0	0	0	0	6	0	0	0	12	0	3	0	18	0	0	0	433	762
0055	Delemau	0	0	0	0	0	0	1	0	0	0	2	0	0	0	0	0	0	0	84	142
0056	Mayaram Khera	2	0	0	0	0	0	3	0	1	0	25	0	2	0	19	0	0	136	227	313
0057	Rasulpur	4	0	0	0	0	0	0	0	0	0	11	0	0	0	7	0	0	0	199	352
0058	Bijauli	6	0	0	0	15	0	1	0	1	0	15	0	4	0	22	0	0	76	292	536
0059	Bhusurpur	0	0	0	0	0	0	0	0	0	0	1	0	1	0	20	2	0	3	287	409
0060	Padhara	14	4	2	0	3	1	8	0	16	0	38	4	5	0	47	1	0	211	740	962
0061	Dodara	10	0	0	0	13	6	3	0	0	0	35	7	6	0	38	5	0	22	316	460
0062	Akbarabad	0	0	0	0	2	0	0	0	0	0	6	0	6	0	7	0	0	116	260	306
Summary for 'Nyay Panchayat' = 0005 (9 detail records)																					
Sum		42	4	2	0	33	7	22	0	18	0	145	11	27	0	178	8	0	564	2838	4242
0006	**Deomai**	**Nyay Panchayat / न्याय पंचायत**																			
0063	Dewmai	13	14	0	0	22	3	9	0	2	0	105	1	5	0	212	13	0	14	1567	2407
0064	Dhamauli	6	1	0	0	0	0	2	0	0	0	1	0	0	0	14	0	0	11	180	349
0065	Kakraha	3	0	0	0	0	0	0	0	2	0	2	1	3	0	17	2	1	100	176	169
0066	Dari Khurd	3	0	0	0	1	0	0	0	0	0	1	0	2	0	17	0	10	51	278	398
0067	Dari Bujurg	6	0	0	0	6	0	2	0	4	0	16	0	0	0	30	0	2	18	550	891
0068	Duvepur	0	0	0	0	0	0	0	0	0	0	1	0	1	0	2	0	0	128	243	269
0069	Lalawaksara	1	0	0	0	0	0	8	0	1	0	6	1	2	0	20	6	13	156	291	228
0070	Kashmiri Pur	5	0	0	0	10	0	4	0	4	0	14	0	3	0	15	1	3	27	384	475
0071	Dilawalpur	4	0	0	0	0	0	11	0	2	0	0	0	1	0	21	0	0	0	215	213
Summary for 'Nyay Panchayat' = 0006 (9 detail records)																					
Sum		41	15	0	0	39	3	36	0	15	0	146	3	17	0	348	22	29	505	3884	5399

1	2	3	4	5	6	7	8	9	10	11	12	13	14	15	16	17	18	19	20	21	22
0007	**Karanpur**		**Nyay Panchayat / न्याय पंचायत**																		
0072	Alampur	329.02	194	194	1198	665	533	150	119	29	23	0	0	352	154	310	39	202	14	30	1
0073	Mathurapur	299.88	237	241	1438	778	660	144	120	119	105	0	0	356	107	415	67	287	29	104	36
0074	Gag	229.06	74	74	447	232	215	53	54	58	50	0	0	90	26	119	43	85	35	18	8
0075	Paharipur	116.55	140	141	729	382	347	76	65	34	33	0	0	188	59	198	8	134	2	43	4
0076	Nahramau	203.97	157	157	830	436	394	90	97	56	44	0	0	130	12	237	109	158	81	51	28
0077	Mohiuddinpur	135.98	43	43	259	139	120	21	22	23	28	0	0	85	40	66	18	62	18	0	0
0078	Karanpura	509.52	395	397	2001	1046	955	211	196	71	62	0	0	492	207	501	81	320	65	80	5
0079	Kripalpur Vinda	546.35	398	403	2190	1136	1054	146	169	140	123	0	0	315	65	612	121	489	80	57	33
0080	Vijuri	353.30	183	187	1071	543	528	133	105	50	50	0	0	291	121	272	39	183	1	64	37
Summary for 'Nyay Panchayat' = 0007 (9 detail records)																					
Sum		2723.63	1821	1837	10163	5357	4806	1024	947	580	518	0	0	2299	791	2730	525	1920	325	447	152

1	2	23	24	25	26	27	28	29	30	31	32	33	34	35	36	37	38	39	40	41	42
0007	**Karanpur**	**Nyay Panchayat / न्याय पंचायत**																			
0072	Alampur	0	0	0	0	5	0	1	0	9	0	8	0	10	1	45	23	27	267	328	227
0073	Mathurapur	2	0	0	0	1	0	1	0	4	0	4	0	3	0	9	2	1	152	362	441
0074	Gag	8	0	0	0	0	0	0	0	2	0	3	0	0	0	3	0	0	2	113	170
0075	Paharipur	8	0	0	0	1	1	2	0	4	0	4	0	0	0	2	1	6	31	178	308
0076	Nahramau	0	0	0	0	6	0	6	0	0	0	7	0	0	0	9	0	0	16	199	269
0077	Mohiuddinpur	0	0	0	0	0	0	0	0	1	0	1	0	0	0	2	0	7	39	66	63
0078	Karanpura	1	0	0	0	14	0	7	0	16	10	27	1	7	0	29	0	28	236	517	638
0079	Kripalpur Vinda	4	2	0	0	15	5	9	1	1	0	12	0	10	0	15	0	0	118	524	815
0080	Vijuri	0	0	0	0	0	0	2	0	0	0	2	0	1	0	20	1	0	79	271	410
Summary for 'Nyay Panchayat' = 0007 (9 detail records)																					
Sum		23	2	0	0	42	6	28	1	37	10	68	1	31	1	134	27	69	940	2558	3341

1	2	3	4	5	6	7	8	9	10	11	12	13	14	15	16	17	18	19	20	21	22
0008	**Bakewar Bujurg**		**Nyay Panchayat / न्याय पंचायत**																		
0081	Varigva	380.42	417	419	2168	1168	1000	171	184	510	429	0	0	705	245	591	344	285	181	224	154
0082	Rasulpur Bakevar	159.05	233	233	1307	696	611	104	120	179	153	0	0	436	211	370	84	143	36	106	36
0083	Hardaspur	123.84	123	123	624	342	282	73	49	122	121	0	0	192	76	172	4	53	2	77	2
0084	Jagdishpur Bakevar	247.27	174	174	931	494	437	87	95	131	105	0	0	177	71	280	1	153	0	72	0
0085	Sarai Bakevar	136.38	195	195	1068	572	496	123	100	10	4	0	0	354	210	261	14	71	4	15	5
0086	Bakevar Bujurg	199.11	337	345	1838	963	875	161	187	264	224	0	0	588	330	503	109	255	59	92	45
0087	Chaktula	27.52	0	0	0	0	0	0	0	0	0	0	0	0	0	0	0	0	0	0	0
0088	Rampur Bakevar	65.97	163	163	906	466	440	86	118	97	91	0	0	226	81	260	21	125	5	85	14
0089	Jogapur	186.57	174	174	889	453	436	87	63	157	138	0	0	275	158	196	76	111	9	32	47
0090	Chak Hisamuddin	6.07	0	0	0	0	0	0	0	0	0	0	0	0	0	0	0	0	0	0	0
0091	Chak Inayat	16.59	19	19	69	47	22	4	0	1	0	0	0	42	19	19	0	0	0	0	0
0092	Chak M. Salah	14.97	0	0	0	0	0	0	0	0	0	0	0	0	0	0	0	0	0	0	0
0093	Sarai Mahmoodpur	157.43	239	241	1306	707	599	128	132	268	213	0	0	393	145	334	20	192	11	69	6
0094	Pipri	80.13	64	65	330	174	156	33	43	41	33	59	49	113	62	99	7	56	2	34	4
0095	Dhorha	494.45	317	319	1855	982	873	178	167	30	19	0	0	558	276	505	239	390	96	73	142
0096	Gandharvi	203.97	180	180	990	522	468	91	87	223	210	0	0	334	191	235	10	119	0	110	10
Summary for 'Nyay Panchayat' = 0008 (16 detail records)																					
Sum		2499.74	2635	2650	14281	7586	6695	1326	1345	2033	1740	59	49	4393	2075	3825	929	1953	405	989	465
Summary for 'Tahsil' = 0010 (96 detail records)																					
Sum		22750.32	18074	18207	104460	55584	48876	10101	9526	12604	10911	59	49	30447	14167	28446	5682	17175	2963	7021	2464
Summary for 'CD Block' = 0010 (96 detail records)																					
Sum		22750.32	18074	18207	104460	55584	48876	10101	9526	12604	10911	59	49	30447	14167	28446	5682	17175	2963	7021	2464

1	2	23	24	25	26	27	28	29	30	31	32	33	34	35	36	37	38	39	40	41	42
0008	Bakewar Bujurg	Nyay Panchayat / न्याय पंचायत																			
0081	Varigva	4	0	0	0	5	7	4	0	1	0	32	2	2	0	34	0	0	0	577	656
0082	Rasulpur Bakevar	3	3	0	0	22	1	8	0	9	0	15	0	8	0	56	8	22	188	304	339
0083	Hardaspur	6	0	0	0	0	0	6	0	6	0	8	0	4	0	12	0	21	124	149	154
0084	Jagdishpur Bakevar	1	0	0	0	0	0	7	0	6	0	4	0	9	0	28	1	0	134	214	302
0085	Sarai Bakevar	9	0	0	0	30	2	7	0	5	0	39	0	30	0	55	3	5	56	306	426
0086	Bakevar Bujurg	7	0	0	0	1	2	14	1	3	0	61	0	10	0	60	2	6	89	454	677
0087	Chaktula	0	0	0	0	0	0	0	0	0	0	0	0	0	0	0	0	0	0	0	0
0088	Rampur Bakevar	1	0	0	0	6	0	1	0	2	0	18	0	0	0	22	2	0	127	206	292
0089	Jogapur	15	13	0	0	0	0	6	1	0	0	22	6	1	0	9	0	13	115	244	245
0090	Chak Hisamuddin	0	0	0	0	0	0	0	0	0	0	0	0	0	0	0	0	0	0	0	0
0091	Chak Inayat	10	0	0	0	0	0	0	0	0	0	0	0	0	0	9	0	0	0	28	22
0092	Chak M. Salah	0	0	0	0	0	0	0	0	0	0	0	0	0	0	0	0	0	0	0	0
0093	Sarai Mahmoodpur	8	0	0	0	20	1	13	0	1	0	11	0	2	0	18	2	17	112	356	467
0094	Pipri	0	0	0	0	0	0	0	0	0	0	0	1	0	0	9	0	0	0	75	149
0095	Dhorha	5	0	0	0	1	1	1	0	0	0	8	0	7	0	20	0	0	38	477	596
0096	Gandharvi	0	0	0	0	1	0	2	0	0	0	1	0	0	0	2	0	0	16	287	442
Summary for 'Nyay Panchayat' = 0008 (16 detail records)																					
Sum		69	16	0	0	86	14	69	2	33	0	219	9	73	0	334	18	84	999	3677	4767
Summary for 'Tahsil' = 0010 (96 detail records)																					
Sum		298	48	12	0	310	35	318	7	227	11	892	40	237	1	1956	113	310	4506	26828	38688
Summary for 'CD Block' = 0010 (96 detail records)																					
Sum		298	48	12	0	310	35	318	7	227	11	892	40	237	1	1956	113	310	4506	26828	38688

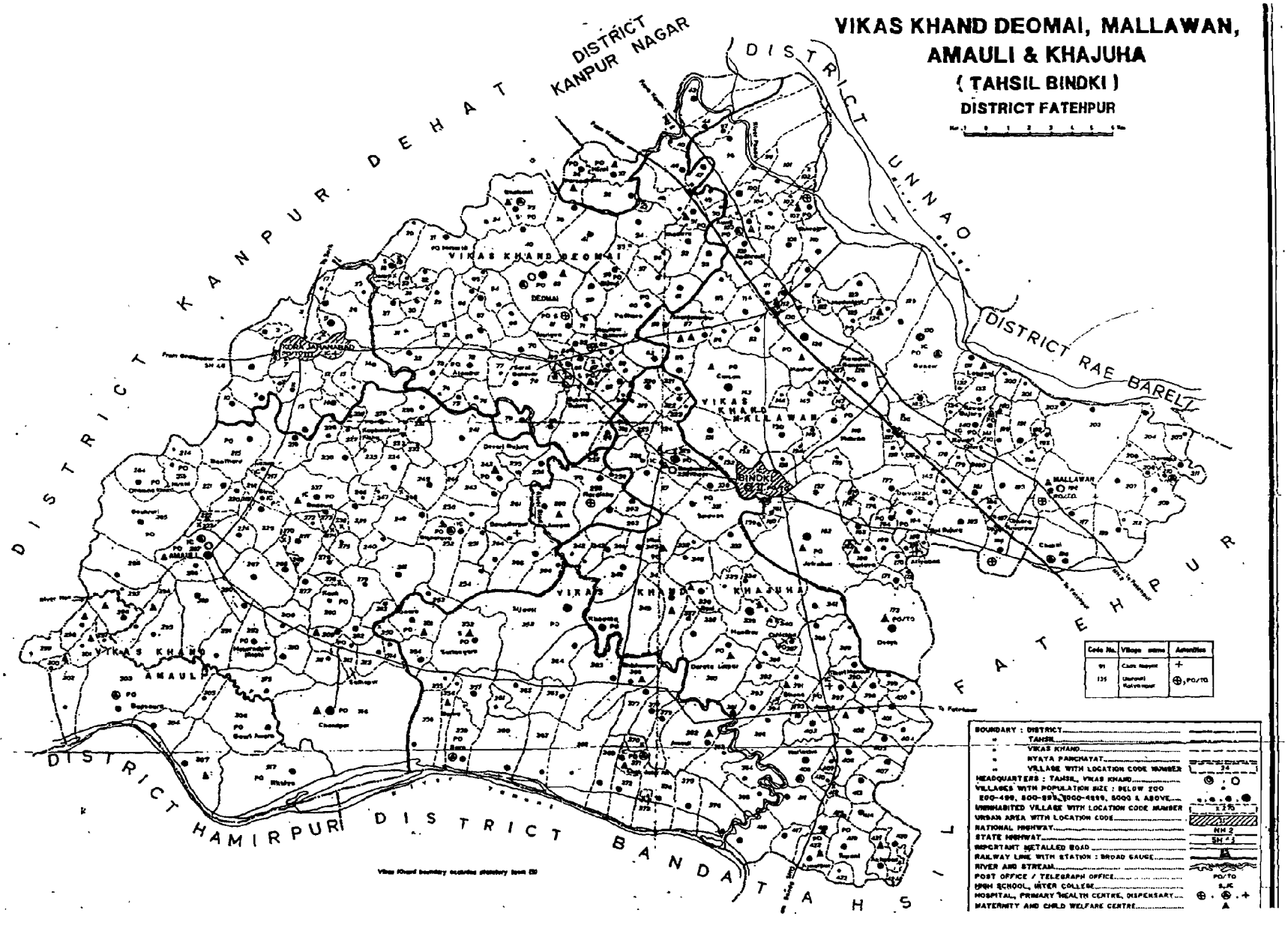
VIKAS KHAND DEOMAI, MALLAWAN,
AMAULI & KHAJUHA
(TAHSIL BINDKI)
DISTRICT FATEHPUR
DISTRICT KANPUR NAGAR
DISTRICT KANPUR DEHAT
DISTRICT UNNAO
DISTRICT RAE BARELI
DISTRICT FATEHPUR
DISTRICT HAMIRPUR
DISTRICT BANDA
VIKAS KHAND DEOMAI
VIKAS KHAND MALLAWAN
VIKAS KHAND AMAULI
VIKAS KHAND KHAJUHA
DEOMAI
BINDKI
MALLAWAN
AMAULI
KHAJUHA
BOUNDARY : DISTRICT
TAHSIL
VIKAS KHAND
GRAM PANCHAYAT
VILLAGE WITH LOCATION CODE NUMBER
HEADQUARTERS : TAHSIL, VIKAS KHAND
VILLAGES WITH POPULATION SIZE : BELOW 200
200-499, 500-999, 1000-4999, 5000 & ABOVE
UNINHABITED VILLAGE WITH LOCATION CODE NUMBER
URBAN AREA WITH LOCATION CODE
NATIONAL HIGHWAY
STATE HIGHWAY
IMPORTANT METALLED ROAD
RAILWAY LINE WITH STATION : BROAD GAUGE
RIVER AND STREAM
POST OFFICE / TELEGRAPH OFFICE
GRAM SCHOOL, INTER COLLEGE
HOSPITAL, PRIMARY HEALTH CENTRE, DISPENSARY
MATERNITY AND CHILD WELFARE CENTRE
Code No.
Village name
Amenities
PO/TO
NH 2
SH 43

1	2	3	4	5	6	7	8	9	10	11	12	13	14	15	16	17	18	19	20	21	22
0020	**Malwan**		**CD Block / सा. वि. खण्ड**																		
														तहसील / Tahsil				**Bindki**			**0010**
0009	**Aung**		**Nyay Panchayat / न्याय पंचायत**																		
0097	Ashikpur	286.12	144	145	964	498	466	103	107	44	36	0	0	266	123	235	20	151	6	57	13
0098	Abhaypur	1397.02	637	642	3618	1988	1630	415	381	141	114	16	4	787	268	1059	165	664	46	167	89
0099	Thanpur	161.88	91	91	519	270	249	67	62	44	41	0	0	46	6	148	12	139	11	0	1
0100	Badahar	138.41	307	307	1779	941	838	181	174	490	433	0	0	491	189	454	117	146	22	140	85
0101	Manikpur	134.77	99	99	616	332	284	87	72	57	58	0	0	125	48	165	3	157	1	2	2
0102	Damauti Khera	3.64	0	0	0	0	0	0	0	0	0	0	0	0	0	0	0	0	0	0	0
0103	Suganapur	101.98	77	77	489	261	228	39	46	0	0	0	0	151	35	146	76	119	60	27	16
0104	Keechakpur	145.69	68	68	398	212	186	34	34	34	29	0	0	155	87	110	14	82	2	10	12
0105	Aung	327.00	497	497	2769	1494	1275	236	226	197	170	0	0	1018	564	783	20	369	6	145	7
0106	Vikrampur	186.57	134	134	889	480	409	105	78	48	36	0	0	236	70	233	2	196	0	29	2
0107	Shivrajpur	228.25	199	199	1320	707	613	131	120	36	40	0	0	493	281	262	27	120	6	63	17
0108	Ravatpur	499.40	386	386	2157	1210	947	168	168	217	169	0	0	803	414	655	159	287	47	210	109
0109	Godhrauli	373.54	305	307	1626	878	748	154	168	173	169	0	0	618	347	460	83	176	25	44	43
Summary for 'Nyay Panchayat' = 0009 (13 detail records)																					
Sum		3984 27	2944	2952	17144	9271	7873	1720	1636	1481	1295	16	4	5189	2432	4710	698	2606	232	894	396

1	2	23	24	25	26	27	28	29	30	31	32	33	34	35	36	37	38	39	40	41	42
0020	Malwan	CD Block / सा. वि. खण्ड																			
														तहसील / Tahsil				Bindki			0010
0009	Aung	Nyay Panchayat / न्याय पंचायत																			
0097	Ashikpur	0	0	0	0	9	1	4	0	2	0	4	0	4	0	4	0	7	7	256	439
0098	Abhaypur	17	0	0	0	4	8	14	7	27	9	35	2	17	0	114	4	26	50	903	1415
0099	Thanpur	3	0	0	0	0	0	1	0	0	0	4	0	1	0	0	0	0	0	122	237
0100	Badahar	10	4	0	0	0	0	12	0	25	1	36	0	46	0	39	5	0	1	487	720
0101	Manikpur	0	0	0	0	0	0	1	0	0	0	0	0	0	0	5	0	0	43	167	238
0102	Damauti Khera	0	0	0	0	0	0	0	0	0	0	0	0	0	0	0	0	0	0	0	0
0103	Suganapur	0	0	0	0	0	0	0	0	0	0	0	0	0	0	0	0	0	0	115	152
0104	Keechakpur	0	0	0	0	0	0	3	0	1	0	0	0	2	0	12	0	0	23	102	149
0105	Aung	2	0	0	0	3	0	15	0	14	1	84	2	27	0	124	4	2	0	709	1255
0106	Vikrampur	0	0	0	0	6	0	1	0	0	0	1	0	0	0	0	0	0	42	247	365
0107	Shivrajpur	1	0	0	0	14	2	4	0	0	0	16	0	1	0	43	2	67	2	378	584
0108	Ravatpur	0	0	0	0	0	0	19	0	1	0	17	0	2	0	119	3	0	18	555	770
0109	Godhrauli	10	3	0	0	9	0	12	4	7	0	29	3	10	0	163	5	1	12	417	653
Summary for 'Nyay Panchayat' = 0009 (13 detail records)																					
Sum		43	7	0	0	45	11	86	11	77	11	226	7	110	0	623	23	103	198	4458	6977

1	2	3	4	5	6	7	8	9	10	11	12	13	14	15	16	17	18	19	20	21	22
0010	**Pahur**		**Nyay Panchayat / न्याय पंचायत**																		
0110	Bhaupur	1068.41	159	159	1768	956	812	204	172	50	36	0	0	320	105	611	469	571	449	15	14
0111	Rampur	176.45	116	116	861	437	424	84	85	9	13	0	0	268	194	225	4	129	0	12	2
0112	Harsinghpur	108.46	265	265	1352	756	596	139	136	37	57	0	0	541	268	405	18	59	0	19	13
0113	Alipur	264.67	204	204	1166	623	543	123	122	171	163	0	0	405	202	317	216	140	30	124	186
0114	Pahur	251.72	330	330	1798	975	823	179	148	231	173	0	0	633	358	535	60	224	13	117	27
0115	Baniya Khera	215.30	165	165	900	484	416	110	77	169	158	0	0	259	93	258	112	179	92	11	12
0116	Jalala	142.86	140	140	881	457	424	79	84	208	166	0	0	279	152	208	40	83	2	81	37
0117	Shahjahanpur	356.14	472	472	2666	1417	1249	285	248	454	385	0	0	711	352	769	331	379	134	222	169
0118	Nama Mau	293.41	237	237	1393	721	672	93	104	92	95	0	0	536	317	388	29	281	7	37	22
0119	Mawaiya	195.07	214	214	1304	715	589	155	130	256	201	0	0	297	128	373	187	209	43	150	144
Summary for 'Nyay Panchayat' = 0010 (10 detail records)																					
Sum		3072.49	2302	2302	14089	7541	6548	1451	1306	1677	1447	0	0	4249	2169	4089	1466	2254	770	788	626

1	2	23	24	25	26	27	28	29	30	31	32	33	34	35	36	37	38	39	40	41	42
0010	**Pahur**	**Nyay Panchayat / न्याय पंचायत**																			
0110	Bhaupur	0	4	0	0	0	0	0	0	6	0	4	0	1	0	14	2	0	0	345	343
0111	Rampur	7	0	0	0	4	1	17	0	6	0	35	0	7	0	8	1	0	0	212	420
0112	Harsinghpur	3	0	0	0	29	0	23	0	22	0	118	4	42	0	90	1	0	6	351	572
0113	Alipur	2	0	0	0	9	0	6	0	0	0	7	0	2	0	27	0	3	7	303	320
0114	Pahur	5	2	0	0	5	0	34	7	2	0	48	3	12	1	88	7	0	0	440	763
0115	Baniya Khera	2	3	0	0	0	0	15	1	12	0	16	2	1	0	22	2	3	21	223	283
0116	Jalala	12	0	0	0	1	0	1	0	0	0	9	0	3	0	18	1	0	0	249	384
0117	Shahjahanpur	7	1	0	0	24	20	18	0	5	0	32	3	25	0	57	4	10	160	638	758
0118	Nama Mau	0	0	0	0	1	0	12	0	1	0	9	0	2	0	45	0	11	369	322	274
0119	Mawaiya	0	0	0	0	1	0	1	0	0	0	1	0	2	0	9	0	0	3	342	399
Summary for 'Nyay Panchayat' = 0010 (10 detail records)																					
Sum		38	10	0	0	74	21	127	8	54	0	279	12	97	1	378	18	27	566	3425	4516

1	2	3	4	5	6	7	8	9	10	11	12	13	14	15	16	17	18	19	20	21	22
0011	**Moahar**		**Nyay Panchayat / न्याय पंचायत**																		
0120	Hardaurpur	157.02	138	138	769	426	343	88	68	159	134	0	0	244	86	203	7	129	3	51	3
0121	Sai	246.06	336	336	1898	1018	880	195	179	213	162	0	0	671	356	513	26	267	4	65	17
0122	Lalarampur	116.96	0	0	0	0	0	0	0	0	0	0	0	0	0	0	0	0	0	0	0
0123	Karanpur	348.04	158	158	1005	533	472	106	90	0	0	0	0	335	142	254	46	186	42	31	2
0124	Govindpur	23.84	127	127	733	386	347	71	89	129	111	0	0	220	63	203	6	109	2	54	3
0125	Madokipur	176.85	166	166	985	531	454	119	103	86	86	0	0	258	97	286	126	146	53	63	31
0126	Mauhar	1102.00	1130	1130	6509	3511	2998	662	557	795	671	0	0	2022	905	1752	209	854	46	355	132
0127	Yaadgarpur	62.73	144	144	869	440	429	86	85	136	116	0	0	248	129	188	20	100	9	65	11
0128	Kanspur Gangauli	542.70	411	411	2412	1311	1101	246	162	287	229	0	0	861	488	604	96	351	4	108	68
Summary for 'Nyay Panchayat' = 0011 (9 detail records)																					
Sum		2776.20	2610	2610	15180	8156	7024	1573	1333	1805	1509	0	0	4859	2266	4003	536	2142	163	792	267

1	2	23	24	25	26	27	28	29	30	31	32	33	34	35	36	37	38	39	40	41	42
0011	**Moahar**	**Nyay Panchayat / न्याय पंचायत**																			
0120	Hardaurpur	0	0	0	0	0	0	0	0	0	0	3	0	5	0	15	1	0	0	223	336
0121	Sai	16	1	0	0	38	0	15	0	22	4	37	0	18	0	45	0	0	5	505	849
0122	Lalarampur	0	0	0	0	0	0	0	0	0	0	0	0	0	0	0	0	0	0	0	0
0123	Karanpur	1	0	0	0	2	1	5	0	0	0	4	0	4	0	21	1	4	55	275	371
0124	Govindpur	0	0	0	0	1	0	10	1	3	0	3	0	1	0	22	0	0	3	183	338
0125	Madokipur	13	2	0	0	12	30	14	3	6	0	8	2	0	0	24	5	2	39	243	289
0126	Mauhar	24	1	0	0	16	3	63	4	39	0	125	9	56	1	220	13	10	106	1749	2683
0127	Yaadgarpur	1	0	0	0	6	0	2	0	1	0	4	0	1	0	8	0	9	42	243	367
0128	Kanspur Gangauli	7	5	0	0	1	1	35	17	2	0	15	0	8	0	77	1	0	168	707	837
Summary for 'Nyay Panchayat' = 0011 (9 detail records)																					
Sum		62	9	0	0	76	35	144	25	73	4	199	11	83	1	432	21	25	418	4128	6070

1	2	3	4	5	6	7	8	9	10	11	12	13	14	15	16	17	18	19	20	21	22
0012	**Revari Bujurg**		**Nyay Panchayat / न्याय पंचायत**																		
0129	Mayaiya	514.78	286	286	1738	945	793	180	184	111	96	0	0	499	179	470	22	383	19	29	2
0130	Guneer	2095.13	1086	1086	5673	3060	2613	600	573	535	470	0	0	1421	546	1586	86	1101	46	222	28
0131	Lahangi	518.42	361	361	1971	1062	909	206	186	241	217	0	0	372	177	549	258	265	121	82	85
0132	Ajmeripur	77.30	14	14	64	34	30	9	7	34	30	0	0	6	0	20	0	12	0	7	0
0133	Mahmudpur	166.33	116	116	690	382	308	74	68	148	126	0	0	218	54	192	100	136	24	27	57
0134	Maksudan Khera	67.58	104	104	447	245	202	28	21	143	110	0	0	92	57	164	31	80	15	73	16
0135	Umrauli Kalyanpur	458.12	382	382	2171	1183	988	199	174	376	323	0	0	718	347	645	80	289	23	192	46
0136	Subedar Khera	28.73	40	40	191	100	91	16	19	37	26	0	0	68	36	58	0	40	0	13	0
0137	Basawan Khera	21.85	154	154	819	435	384	69	76	114	101	0	0	279	98	226	10	178	9	28	1
0138	Habibpur	180.09	96	96	586	288	298	86	50	21	8	0	0	100	21	121	0	72	0	9	0
0139	Dariyapur	191.42	115	115	713	358	355	75	73	67	75	0	0	225	109	198	2	114	1	43	1
0140	Rewari Bujurg	332.66	260	260	1577	859	718	148	126	155	132	0	0	589	345	374	51	176	2	51	21
0141	Rewari Khurd	146.50	190	190	1245	673	572	147	110	75	67	0	0	440	245	312	26	184	2	22	11
0142	Hasanpur	143.67	70	70	350	179	171	45	41	37	39	0	0	101	68	70	1	58	0	7	1
Summary for 'Nyay Panchayat' = 0012 (14 detail records)																					
Sum		4942.58	3274	3274	18235	9803	8432	1882	1708	2094	1820	0	0	5128	2282	4985	667	3088	262	805	269

1	2	23	24	25	26	27	28	29	30	31	32	33	34	35	36	37	38	39	40	41	42
0012	**Revari Bujurg**	**Nyay Panchayat / न्याय पंचायत**																			
0129	Mayaiya	0	0	0	0	1	0	1	0	0	0	6	0	2	0	48	1	0	63	475	708
0130	Guneer	27	0	0	0	16	0	25	2	27	3	48	0	8	0	112	7	8	228	1466	2299
0131	Lahangi	86	47	0	0	0	0	70	2	4	0	8	1	3	0	31	2	3	21	510	630
0132	Ajmeripur	0	0	0	0	0	0	0	0	0	0	0	0	0	0	1	0	0	0	14	30
0133	Mahmudpur	0	0	0	0	0	0	16	19	0	0	2	0	0	0	11	0	0	18	190	190
0134	Maksudan Khera	0	0	0	0	1	0	0	0	0	0	0	0	3	0	7	0	0	0	81	171
0135	Umrauli Kalyanpur	1	0	0	0	6	0	47	7	8	0	20	0	13	0	69	4	0	2	538	906
0136	Subedar Khera	0	0	0	0	1	0	0	0	3	0	1	0	0	0	0	0	0	20	42	71
0137	Basawan Khera	0	0	0	0	0	0	1	0	6	0	4	0	7	0	2	0	0	0	209	374
0138	Habibpur	2	0	0	0	0	0	12	0	4	0	4	0	2	0	16	0	0	0	167	298
0139	Dariyapur	0	0	0	0	5	0	0	0	0	0	6	0	16	0	14	0	0	0	160	353
0140	Rewari Bujurg	3	0	0	0	19	6	24	0	3	0	34	5	9	0	55	17	1	5	484	662
0141	Rewari Khurd	0	0	0	0	14	9	18	1	0	0	48	2	0	0	26	1	0	34	361	512
0142	Hasanpur	0	0	0	0	0	0	0	0	0	0	3	0	2	0	0	0	1	11	108	159
Summary for 'Nyay Panchayat' = 0012 (14 detail records)																					
Sum		119	47	0	0	63	15	214	31	55	3	184	8	65	0	392	32	13	402	4805	7363

1	2	3	4	5	6	7	8	9	10	11	12	13	14	15	16	17	18	19	20	21	22
0013	**Tenduli**		**Nyay Panchayat / न्याय पंचायत**																		
0143	Corsam	1155.01	885	885	5117	2808	2309	513	487	954	759	0	0	1424	518	1531	257	625	80	687	161
0144	Dadan Khera	31.16	73	73	478	238	240	32	34	27	25	0	0	146	60	88	10	51	0	12	10
0145	Souh	467.43	291	291	1870	1005	865	194	145	282	256	0	0	560	289	518	34	293	3	85	25
0146	Jawajpur	52.61	0	0	0	0	0	0	0	0	0	0	0	0	0	0	0	0	0	0	0
0147	Rustampur	40.07	0	0	0	0	0	0	0	0	0	0	0	0	0	0	0	0	0	0	0
0148	Mahrha	696.89	494	494	3036	1612	1424	234	266	554	487	0	0	759	365	765	108	356	12	264	88
0149	Chintapur	57.00	103	103	554	288	266	58	59	68	62	0	0	87	5	152	6	95	4	10	1
0150	Tenduli	486.85	372	386	2244	1216	1028	238	209	214	189	0	0	777	407	614	148	287	31	144	105
0151	Baharoli	554.03	423	423	2668	1430	1238	240	229	425	382	0	0	938	451	703	92	336	27	208	62
0152	Rajipur	97.53	121	121	698	353	345	72	84	104	86	0	0	135	44	201	2	140	0	50	2
0153	Madanpur	85.39	46	46	322	172	150	37	33	30	34	0	0	76	36	95	0	72	0	22	0
0154	Muradpur	172.81	88	88	420	235	185	46	39	221	177	0	0	79	8	129	92	0	5	127	87
0155	Gouspur	163.50	201	201	1253	699	554	144	114	158	130	84	77	324	60	393	7	207	0	82	5
Summary for 'Nyay Panchayat' = 0013 (13 detail records)																					
Sum		4060.28	3097	3111	18660	10056	8604	1808	1699	3037	2587	84	77	5305	2243	5189	756	2462	162	1691	546

1	2	23	24	25	26	27	28	29	30	31	32	33	34	35	36	37	38	39	40	41	42
0013	Tenduli	Nyay Panchayat / न्याय पंचायत																			
0143	Corsam	8	1	0	0	24	6	26	0	15	0	24	0	24	0	98	9	2	133	1275	1919
0144	Dadan Khera	3	0	0	0	0	0	3	0	0	0	6	0	4	0	9	0	12	2	138	228
0145	Souh	1	0	0	0	2	4	23	2	12	0	46	0	8	0	48	0	2	21	485	810
0146	Jawajpur	0	0	0	0	0	0	0	0	0	0	0	0	0	0	0	0	0	0	0	0
0147	Rustampur	0	0	0	0	0	0	0	0	0	0	0	0	0	0	0	0	0	0	0	0
0148	Mahrha	5	0	0	0	12	1	8	2	4	0	41	0	7	1	68	4	1	75	846	1241
0149	Chintapur	4	0	0	0	3	0	17	0	0	0	11	0	1	0	11	1	12	47	124	213
0150	Tenduli	7	0	0	0	8	0	12	0	15	0	52	3	22	0	67	9	11	77	591	803
0151	Baharoli	3	0	0	0	0	0	9	0	3	0	18	0	7	0	119	3	1	13	726	1133
0152	Rajipur	0	0	0	0	1	0	1	0	0	0	2	0	1	0	6	0	0	142	152	201
0153	Madanpur	0	0	0	0	0	0	0	0	0	0	0	0	0	0	1	0	0	33	77	117
0154	Muradpur	0	0	0	0	0	0	0	0	0	0	0	0	0	0	2	0	0	0	106	93
0155	Gouspur	5	0	0	0	1	0	7	0	16	0	5	0	2	0	68	2	0	29	306	518
Summary for 'Nyay Panchayat' = 0013 (13 detail records)																					
Sum		36	1	0	0	51	11	106	4	65	0	205	3	76	1	497	28	41	572	4826	7276

1	2	3	4	5	6	7	8	9	10	11	12	13	14	15	16	17	18	19	20	21	22
0014	**Jafrabad**		**Nyay Panchayat / न्याय पंचायत**																		
0156	Bindki Kohana	91.00	1	1	13	9	4	0	1	0	0	0	0	8	1	3	3	3	3	0	0
0157	Janta	404.30	381	381	2286	1251	1035	218	194	462	354	0	0	507	143	593	96	304	46	160	47
0158	Hajratpur	158.24	9	9	24	14	10	5	4	0	0	0	0	1	0	9	1	0	0	0	0
0159	Chakmohiuddinpur	38.85	91	91	514	277	237	56	50	171	145	0	0	157	55	145	76	36	19	44	56
0160	Chaksanttar	16.59	0	0	0	0	0	0	0	0	0	0	0	0	0	0	0	0	0	0	0
0161	Akbarpur	171.59	47	47	245	145	100	34	23	1	2	0	0	62	16	68	1	14	0	20	1
0162	Jafrabad	1527.74	1508	1510	9056	4864	4192	929	849	1714	1420	0	0	2402	930	2543	433	1324	211	891	211
0163	Darveshabad	91.87	107	107	605	323	282	52	66	95	78	0	0	84	15	118	26	111	3	7	23
0164	Darveshpur	174.43	116	116	613	317	296	67	77	0	0	0	0	133	39	21	1	0	0	11	1
0165	Barampur	148.91	90	90	642	355	287	73	78	140	115	0	0	164	64	141	30	44	2	67	22
0166	Koriaya	270.74	391	391	2218	1185	1033	252	233	625	566	0	0	514	169	606	169	295	24	237	144
0167	Chakrajju	24.28	0	0	0	0	0	0	0	0	0	0	0	0	0	0	0	0	0	0	0
0168	Chakaliyabad	48.97	23	23	147	80	67	13	13	0	0	0	0	45	21	38	42	31	12	0	30
0169	Aliyabad	68.80	143	143	895	455	440	116	92	111	121	0	0	267	145	226	0	196	0	0	0
0170	Chakmada	43.71	109	109	537	292	245	71	68	242	199	0	0	111	6	135	0	13	0	90	0
0171	Hardouli	160.26	186	186	1076	578	498	117	97	178	166	0	0	346	151	276	1	168	0	58	0
0172	Chak Habatpur	24.69	66	66	409	213	196	41	45	0	0	0	0	61	37	107	0	9	0	0	0
0173	Deegh	1375.58	1051	1064	6336	3340	2996	646	677	1587	1420	0	0	1745	854	1622	303	958	153	442	126
Summary for 'Nyay Panchayat' = 0014 (18 detail records)																					
Sum		4840.55	4319	4334	25616	13698	11918	2690	2567	5326	4586	0	0	6607	2646	6651	1182	3506	473	2027	661

1	2	23	24	25	26	27	28	29	30	31	32	33	34	35	36	37	38	39	40	41	42
0014	**Jafrabad**	**Nyay Panchayat / न्याय पंचायत**																			
0156	Bindki Kohana	0	0	0	0	0	0	0	0	0	0	0	0	0	0	0	0	0	0	6	1
0157	Janta	2	0	0	0	2	0	5	0	33	1	9	0	11	0	67	2	0	51	658	888
0158	Hajratpur	0	0	0	0	0	0	0	0	7	1	0	0	0	0	2	0	0	5	5	4
0159	Chakmohiuddinpur	6	0	0	0	0	0	17	0	4	0	9	0	5	0	24	1	0	38	132	123
0160	Chaksanttar	0	0	0	0	0	0	0	0	0	0	0	0	0	0	0	0	0	0	0	0
0161	Akbarpur	7	0	0	0	2	0	1	0	1	0	6	0	4	0	13	0	0	21	77	78
0162	Jafrabad	18	0	0	0	14	1	44	0	17	0	80	2	19	0	136	8	24	795	2297	2964
0163	Darveshabad	0	0	0	0	0	0	0	0	0	0	0	0	0	0	0	0	0	0	205	256
0164	Darveshpur	0	0	0	0	0	0	2	0	0	0	1	0	0	0	7	0	46	24	250	271
0165	Barampur	4	0	0	0	18	5	1	0	1	0	0	0	3	0	3	1	0	45	214	212
0166	Koriaya	1	0	0	0	11	0	4	0	11	0	16	0	4	0	27	1	5	88	574	776
0167	Chakrajju	0	0	0	0	0	0	0	0	0	0	0	0	0	0	0	0	0	0	0	0
0168	Chakaliyabad	0	0	0	0	0	0	0	0	0	0	1	0	3	0	3	0	0	0	42	25
0169	Aliyabad	0	0	0	0	0	0	4	0	2	0	1	0	2	0	21	0	0	0	229	440
0170	Chakmada	1	0	0	0	0	0	2	0	0	0	26	0	0	0	3	0	0	23	157	222
0171	Hardouli	4	0	0	0	11	0	5	0	0	0	6	0	2	0	22	1	12	109	290	388
0172	Chak Habatpur	1	0	0	0	0	0	2	0	0	0	87	0	0	0	8	0	0	0	106	196
0173	Deegh	4	1	0	0	36	16	17	3	27	0	49	1	0	0	89	3	9	813	1709	1880
Summary for 'Nyay Panchayat' = 0014 (18 detail records)																					
Sum		48	1	0	0	94	22	104	3	103	2	291	3	53	0	425	17	96	2012	6951	8724

1	2	3	4	5	6	7	8	9	10	11	12	13	14	15	16	17	18	19	20	21	22
0015	**Umargahana**		**Nyay Panchayat / न्याय पंचायत**																		
0174	Nandouli	171.59	106	106	685	386	299	75	65	57	44	0	0	148	26	199	58	193	55	2	2
0175	Chak Dilli Har	6.01	0	0	0	0	0	0	0	0	0	0	0	0	0	0	0	0	0	0	0
0176	Churaman Khera	123.43	143	143	868	444	424	87	90	184	177	0	0	200	73	231	179	172	148	53	30
0177	Gopalpur	359.78	199	199	1250	631	619	139	135	196	212	0	0	430	165	309	100	187	60	65	34
0178	Bajidpur	182.92	111	111	600	330	270	71	63	114	92	0	0	120	34	159	52	110	35	23	12
0179	Khanpur	93.08	84	84	422	224	198	41	43	152	132	0	0	106	40	121	71	52	27	26	26
0180	Daulatpur	80.94	91	91	510	275	235	59	48	116	86	0	0	133	66	154	101	99	45	10	38
0181	Sikrodhi	222.99	160	160	1019	543	476	97	91	215	212	0	0	325	151	272	33	147	1	68	30
0182	Mamrejpur	180.09	194	194	993	544	449	97	90	183	145	0	0	305	45	287	71	258	6	5	65
0183	Rari Khurd	192.23	142	142	829	435	394	73	76	177	178	0	0	187	59	176	2	107	0	35	1
0184	Rari Bujurg	332.60	235	235	1526	788	738	217	189	122	137	0	0	263	126	301	44	171	7	87	30
0185	Umarghana	515.99	476	476	2822	1603	1219	303	229	326	268	0	0	769	201	724	154	363	49	229	93
0186	Dagdaiya	56.25	33	33	232	134	98	24	18	72	46	0	0	73	14	69	6	26	0	42	6
0187	Pahbehata	63.57	84	84	263	157	106	28	23	38	36	0	0	115	44	96	5	0	0	5	1
0188	Okhara Kuwarpur	570.63	539	548	3112	1648	1464	309	306	550	495	0	0	973	463	861	126	400	78	113	34
Summary for 'Nyay Panchayat' = 0015 (15 detail records)																					
Sum		3152.10	2597	2606	15131	8142	6989	1620	1466	2502	2260	0	0	4147	1507	3959	1002	2285	511	763	402

1	2	23	24	25	26	27	28	29	30	31	32	33	34	35	36	37	38	39	40	41	42
0015	**Umargahana**	**Nyay Panchayat / न्याय पंचायत**																			
0174	Nandouli	1	1	0	0	0	0	0	0	1	0	1	0	0	0	1	0	0	60	187	181
0175	Chak Dilli Har	0	0	0	0	0	0	0	0	0	0	0	0	0	0	0	0	0	0	0	0
0176	Churaman Khera	0	0	0	0	0	0	0	0	0	0	3	1	0	0	3	0	0	0	213	245
0177	Gopalpur	2	0	0	0	0	0	4	0	3	0	14	6	5	0	29	0	0	5	322	514
0178	Bajidpur	1	0	0	0	15	5	2	0	0	0	1	0	2	0	5	0	0	0	171	218
0179	Khanpur	1	0	0	0	0	0	22	18	2	0	4	0	2	0	12	0	0	3	103	124
0180	Daulatpur	2	1	0	0	0	1	1	0	2	0	11	8	8	0	21	8	0	0	121	134
0181	Sikrodhi	1	0	0	0	2	1	4	0	4	0	8	0	2	0	36	1	0	31	271	412
0182	Mamrejpur	1	0	0	0	1	0	0	0	1	0	2	0	2	0	17	0	0	0	257	378
0183	Rari Khurd	0	0	0	0	0	0	8	0	2	0	14	1	4	0	6	0	87	232	172	160
0184	Rari Bujurg	7	0	0	0	2	0	5	0	0	0	13	0	2	0	14	7	0	26	487	668
0185	Umarghana	7	1	0	0	16	4	11	0	2	1	16	0	7	0	73	6	1	33	878	1032
0186	Dagdaiya	0	0	0	0	0	0	0	0	0	0	0	0	0	0	1	0	0	0	65	92
0187	Pahbehata	0	0	0	0	0	0	0	0	2	0	2	2	43	2	44	0	0	0	61	101
0188	Okhara Kuwarpur	1	0	1	0	8	2	57	0	24	0	82	9	13	0	162	3	3	60	784	1278
Summary for 'Nyay Panchayat' = 0015 (15 detail records)																					
Sum		24	3	1	0	44	13	114	18	43	1	171	27	90	2	424	25	91	450	4092	5537

1	2	3	4	5	6	7	8	9	10	11	12	13	14	15	16	17	18	19	20	21	22
0016	**Malwan**		**Nyay Panchayat / न्याय पंचायत**																		
0189	Rampur	148.12	147	148	769	428	341	69	58	156	113	0	0	264	102	201	50	95	10	76	38
0190	lakshmanpur	46.54	93	93	569	306	263	68	57	58	51	0	0	159	76	141	39	95	11	27	28
0191	Ibrahimpur	205.18	169	169	1017	541	476	108	97	148	137	0	0	327	132	247	50	123	20	13	22
0192	Sairpur	66.78	43	43	285	146	139	31	21	91	82	0	0	85	33	52	4	28	3	6	1
0193	Sauna Khera	59.94	99	99	626	350	276	81	68	129	98	0	0	156	57	132	35	74	26	47	9
0194	Jagdishpur	126.27	68	68	402	201	201	35	25	73	76	0	0	127	79	96	14	58	8	20	4
0195	Itarora Pilkhini	630.12	386	386	2460	1318	1142	277	229	468	404	0	0	711	225	622	50	375	43	100	4
0196	Malwan	694.06	741	757	4215	2276	1939	395	381	782	695	0	0	1355	632	1122	255	406	140	281	98
0197	Saura	226.63	255	255	1554	823	731	157	128	135	121	0	0	471	212	400	116	150	9	201	105
0198	Chakki	706.61	541	541	3471	1906	1565	395	295	821	735	0	0	1051	303	950	163	452	99	316	50
0199	Baroora	596.86	299	302	2032	1056	976	222	213	218	202	0	0	506	227	500	53	320	22	154	31
Summary for 'Nyay Panchayat' = 0016 (11 detail records)																					
Sum		3507.11	2841	2861	17400	9351	8049	1838	1572	3079	2714	0	0	5212	2078	4463	829	2176	391	1241	390

1	2	23	24	25	26	27	28	29	30	31	32	33	34	35	36	37	38	39	40	41	42
0016	Malwan	Nyay Panchayat / न्याय पंचायत																			
0189	Rampur	0	1	0	0	5	0	6	0	0	0	5	0	4	0	10	1	0	102	227	189
0190	lakshmanpur	0	0	0	0	0	0	8	0	0	0	4	0	0	0	7	0	0	94	165	130
0191	Ibrahimpur	7	0	0	0	16	6	3	0	17	0	25	0	1	0	42	2	2	27	292	399
0192	Sairpur	0	0	0	0	0	0	1	0	12	0	0	0	1	0	4	0	6	42	88	93
0193	Sauna Khera	2	0	0	0	1	0	0	0	0	0	0	0	3	0	5	0	15	86	203	155
0194	Jagdishpur	3	0	0	0	2	1	3	0	0	0	2	0	0	0	8	1	0	0	105	187
0195	Itarora Pilkhini	6	0	0	0	12	0	39	1	15	1	16	0	15	0	44	1	0	93	696	999
0196	Malwan	4	0	0	0	8	4	72	0	19	0	151	0	27	0	154	13	6	208	1148	1476
0197	Saura	3	0	0	0	2	1	11	0	3	0	10	1	8	0	12	0	0	0	423	615
0198	Chakki	4	0	0	0	19	3	34	1	6	0	26	6	15	0	78	4	0	1	956	1401
0199	Baroora	3	0	0	0	0	0	3	0	0	0	3	0	1	0	16	0	0	55	556	868
Summary for 'Nyay Panchayat' = 0016 (11 detail records)																					
Sum		32	1	0	0	65	15	180	2	72	1	242	7	75	0	380	22	29	708	4859	6512

1	2	3	4	5	6	7	8	9	10	11	12	13	14	15	16	17	18	19	20	21	22
0017	**Kotiya**		**Nyay Panchayat / न्याय पंचायत**																		
0200	Sultanpur	146.91	87	87	492	261	231	44	34	0	0	0	0	138	76	129	50	115	43	10	6
0201	Kishunpur	116.55	31	31	230	141	89	31	15	1	0	0	0	52	10	72	3	67	3	3	0
0202	Dev Mai	270.34	173	174	1066	594	472	97	75	114	86	0	0	305	137	306	56	264	3	6	9
0203	Kotiya	1190.63	738	738	4406	2343	2063	455	440	572	476	0	0	1281	519	1131	124	828	54	68	46
0204	Rawatpur	433.43	252	252	1408	772	636	276	255	179	141	0	0	372	132	365	196	277	130	60	66
0205	Miyamau	236.34	112	112	740	416	324	102	74	94	68	0	0	180	68	219	43	111	5	108	38
0206	Nandipur	133.96	26	26	169	84	85	13	20	3	1	0	0	47	5	38	0	37	0	0	0
0207	Amoura	503.45	496	496	2822	1486	1336	317	244	741	656	0	0	865	347	734	109	327	7	245	97
0208	Bakoli	79.73	108	108	662	372	290	72	61	46	25	0	0	212	94	176	39	114	2	53	36
0209	Rana	363.42	252	252	1458	762	696	153	159	396	356	0	0	443	208	389	96	232	37	114	58
0210	Davatpur	93.89	172	172	930	489	441	114	95	98	83	0	0	325	203	221	26	140	0	35	22
0211	Mirmau Pagamberpu	137.19	211	211	1175	630	545	105	117	89	71	0	0	214	40	355	36	286	0	54	36
0212	Dhami Khera	136.38	41	41	174	91	83	18	21	25	38	0	0	41	9	51	4	36	4	12	0
Summary for 'Nyay Panchayat' = 0017 (13 detail records)																					
Sum		3842.22	2699	2700	15732	8441	7291	1797	1610	2358	2001	0	0	4475	1848	4186	782	2834	288	768	414
Summary for 'Tahsil' = 0010 (116 detail records)																					
Sum		34177.80	26683	26750	157187	84459	72728	16379	14897	23359	20219	100	81	45171	19471	42235	7918	23353	3252	9769	3971
Summary for 'CD Block' = 0020 (116 detail records)																					
Sum		34177.80	26683	26750	157187	84459	72728	16379	14897	23359	20219	100	81	45171	19471	42235	7918	23353	3252	9769	3971

1	2	23	24	25	26	27	28	29	30	31	32	33	34	35	36	37	38	39	40	41	42
0017	**Kotiya**	**Nyay Panchayat / न्याय पंचायत**																			
0200	Sultanpur	0	0	0	0	0	0	0	0	0	0	0	0	0	0	4	1	0	0	132	181
0201	Kishunpur	0	0	0	0	1	0	0	0	0	0	0	0	0	0	1	0	0	0	69	86
0202	Dev Mai	1	0	0	0	9	41	0	0	0	0	5	0	1	0	20	3	0	0	288	416
0203	Kotiya	11	0	0	0	31	12	47	3	13	0	41	0	7	0	85	9	27	304	1185	1635
0204	Rawatpur	8	0	0	0	0	0	9	0	1	0	2	0	0	0	8	0	0	1	407	439
0205	Miyamau	0	0	0	0	0	0	0	0	0	0	0	0	0	0	0	0	4	11	193	270
0206	Nandipur	0	0	0	0	0	0	0	0	0	0	0	0	0	0	1	0	0	0	46	85
0207	Amoura	3	2	0	0	10	0	28	1	0	0	69	1	4	0	48	1	16	115	736	1112
0208	Bakoli	0	0	0	0	2	0	0	0	1	0	0	0	0	0	6	1	0	0	196	251
0209	Rana	1	1	0	0	0	0	13	0	6	0	5	0	5	0	13	0	3	170	370	430
0210	Davatpur	1	1	0	0	1	1	10	1	0	0	5	0	5	0	24	1	0	0	268	415
0211	Mirmau Pagamberpur	0	0	0	0	0	0	0	0	0	0	1	0	1	0	13	0	0	0	275	509
0212	Dhami Khera	0	0	0	0	1	0	0	0	0	0	1	0	1	0	0	0	0	7	40	72
Summary for 'Nyay Panchayat' = 0017 (13 detail records)																					
Sum		25	4	0	0	55	54	107	5	21	0	129	1	24	0	223	16	50	608	4205	5901
Summary for 'Tahsil' = 0010 (116 detail records)																					
Sum		427	83	1	0	567	197	1182	107	563	22	1926	79	673	5	3774	202	475	5934	41749	58876
Summary for 'CD Block' = 0020 (116 detail records)																					
Sum		427	83	1	0	567	197	1182	107	563	22	1926	79	673	5	3774	202	475	5934	41749	58876

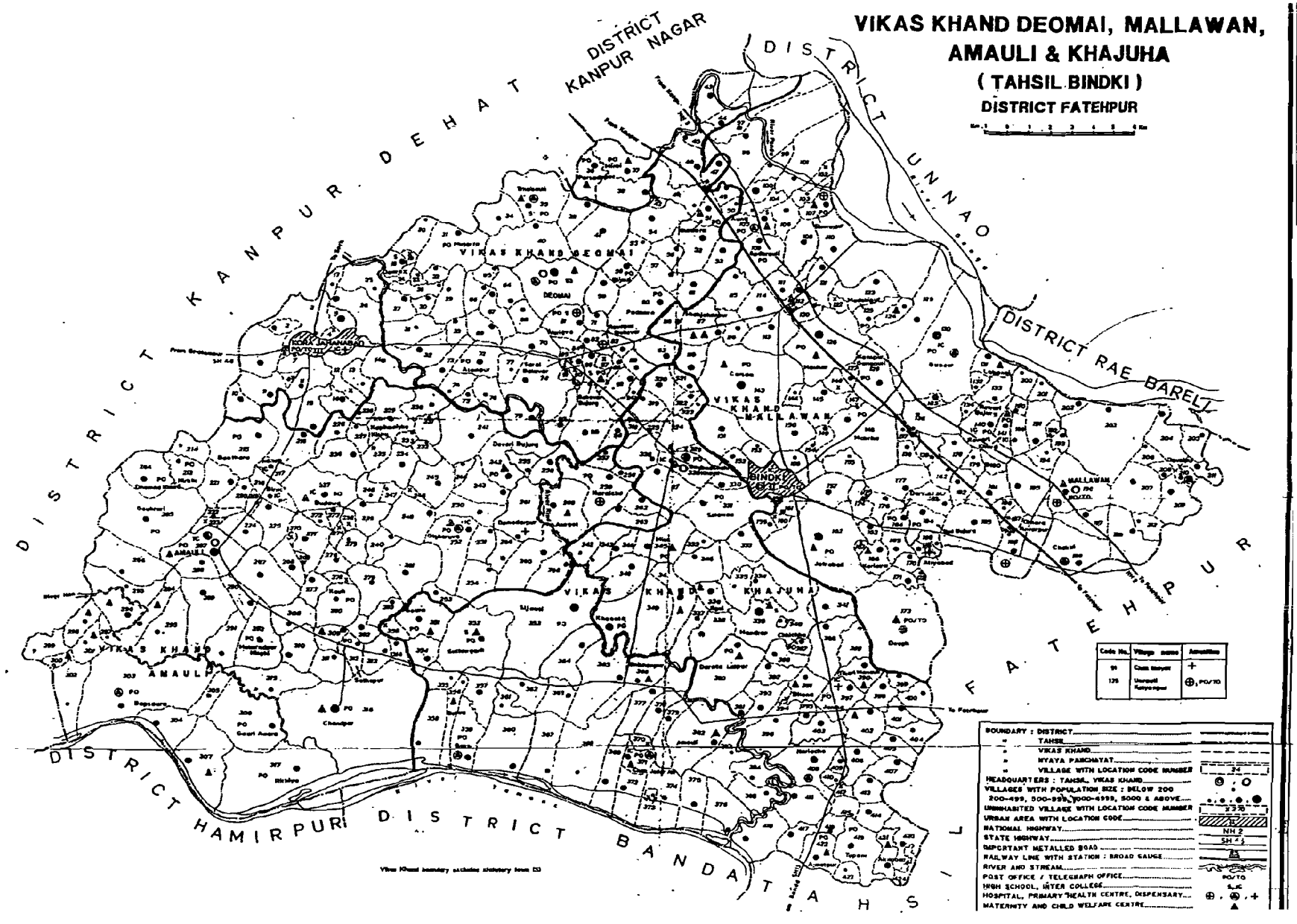
VIKAS KHAND DEOMAI, MALLAWAN,
AMAULI & KHAJUHA
(TAHSIL BINDKI)
DISTRICT FATEHPUR
DISTRICT KANPUR NAGAR
DISTRICT KANPUR DEHAT
DISTRICT UNNAO
DISTRICT RAE BARELI
DISTRICT FATEHPUR
DISTRICT HAMIRPUR
DISTRICT BANDA
VIKAS KHAND DEOMAI
VIKAS KHAND MALLAWAN
VIKAS KHAND AMAULI
VIKAS KHAND KHAJUHA
DEOMAI
BINDKI
MALLAWAN
AMAULI
KHAJUHA
BOUNDARY : DISTRICT
" TAHSIL
" VIKAS KHAND
" NYAYA PANCHAYAT
" VILLAGE WITH LOCATION CODE NUMBER
HEADQUARTERS : TAHSIL, VIKAS KHAND
VILLAGES WITH POPULATION SIZE : BELOW 200
200-499, 500-999, 1000-4999, 5000 & ABOVE
UNINHABITED VILLAGE WITH LOCATION CODE NUMBER
URBAN AREA WITH LOCATION CODE
NATIONAL HIGHWAY
STATE HIGHWAY
IMPORTANT METALLED ROAD
RAILWAY LINE WITH STATION : BROAD GAUGE
RIVER AND STREAM
POST OFFICE / TELEGRAPH OFFICE
HIGH SCHOOL, INTER COLLEGE
HOSPITAL, PRIMARY HEALTH CENTRE, DISPENSARY
MATERNITY AND CHILD WELFARE CENTRE
NH 2
SH 43
PO/TO
H.S.
Code No.
Village name
Amenities
Kasba Bindki
Mallawali
Kalyanpur

1	2	3	4	5	6	7	8	9	10	11	12	13	14	15	16	17	18	19	20	21	22
0030	Amauli		CD Block / सा. वि. खण्ड																		
														तहसील / Tahsil				Bindki			0010
0018	Birnai		Nyay Panchayat / न्याय पंचायत																		
0213	Nirkhi	236.75	149	149	797	464	333	66	42	127	90	0	0	233	69	251	3	179	0	60	2
0214	Alipur	139.62	60	60	349	190	159	28	21	16	11	0	0	123	61	98	7	78	4	6	2
0215	Banthara	714.70	475	475	2710	1455	1255	237	240	378	314	0	0	901	415	735	31	367	9	204	18
0216	Sari Dharampur	453.26	480	480	2604	1416	1188	284	226	351	264	0	0	789	349	739	39	398	2	196	26
0217	Ranupur	130.72	118	118	590	310	280	48	57	96	95	4	3	145	94	153	1	67	0	65	0
0218	Birnai	234.32	136	136	749	420	329	67	58	91	71	0	0	202	101	182	5	128	0	28	4
0219	Farhatpur	114.65	62	62	329	187	142	22	20	46	25	0	0	134	78	87	1	51	0	18	1
0220	Zujmoiya	112.57	113	113	700	391	309	59	63	62	39	0	0	231	89	180	1	87	0	35	0
0221	Kotha Bakhariya	274.79	172	172	1035	564	471	92	96	170	129	0	0	363	151	283	0	160	0	86	0
0222	Kunday Rampur	104.41	88	88	933	481	452	60	73	80	63	0	0	296	176	242	12	155	7	45	4
0223	Shahbajpur Jariha	71.63	0	0	0	0	0	0	0	0	0	0	0	0	0	0	0	0	0	0	0
0224	Behta Khurd	252.53	234	234	1334	695	639	120	98	89	65	0	0	391	219	356	83	152	45	173	38
0225	Mathappati	280.46	188	188	1087	566	521	110	96	183	164	0	0	329	160	258	78	117	55	72	15
Summary for 'Nyay Panchayat' = 0018 (13 detail records)																					
Sum		3120 41	2275	2275	13217	7139	6078	1193	1090	1689	1330	4	3	4137	1962	3564	261	1939	122	988	110

1	2	23	24	25	26	27	28	29	30	31	32	33	34	35	36	37	38	39	40	41	42
0030	Amauli	CD Block / सा. वि. खण्ड																			
														तहसील / Tahsil					Bindki		0010
0018	Birnai	Nyay Panchayat / न्याय पंचायत																			
0213	Nirkhi	0	0	0	0	0	0	5	0	1	0	0	0	2	1	4	0	0	0	213	330
0214	Alipur	3	0	0	0	0	0	0	0	0	0	0	0	1	0	10	1	0	54	92	98
0215	Banthara	8	0	0	0	5	0	16	0	5	0	27	1	16	0	87	3	11	355	709	869
0216	Sari Dharampur	12	5	0	0	8	2	22	0	0	0	43	1	17	0	43	3	0	80	677	1069
0217	Ranupur	1	0	0	0	0	0	6	0	1	0	2	0	2	0	9	1	0	142	157	137
0218	Birnai	0	0	0	0	0	0	5	0	0	0	5	0	5	0	11	1	0	0	238	324
0219	Farhatpur	1	0	0	0	0	0	1	0	0	0	2	0	2	0	12	0	0	18	100	123
0220	Zujmoiya	2	0	0	0	0	0	14	0	3	0	11	0	8	0	20	1	9	64	202	244
0221	Kotha Bakhariya	0	0	0	0	10	0	3	0	1	0	3	0	3	0	17	0	1	24	280	447
0222	Kunday Rampur	0	0	0	0	0	0	6	1	1	0	11	0	5	0	19	0	9	40	230	400
0223	Shahbajpur Jariha	0	0	0	0	0	0	0	0	0	0	0	0	0	0	0	0	0	0	0	0
0224	Behta Khurd	0	0	0	0	2	0	2	0	0	0	5	0	4	0	18	0	0	2	339	554
0225	Mathappati	1	1	0	0	16	5	6	0	2	0	25	0	1	0	18	2	27	110	281	333
Summary for 'Nyay Panchayat' = 0018 (13 detail records)																					
Sum		28	6	0	0	41	7	86	1	14	0	134	2	66	1	268	12	57	889	3518	4928

1	2	3	4	5	6	7	8	9	10	11	12	13	14	15	16	17	18	19	20	21	22
0019	**Budawa**		**Nyay Panchayat / न्याय पंचायत**																		
0226	Mangalpur Takauli	175.24	151	151	822	447	375	48	54	52	43	0	0	181	159	235	5	159	1	55	4
0227	Faizabad	101.98	26	26	165	93	72	16	23	72	58	0	0	15	0	47	12	1	3	46	9
0228	Khairabad	95.11	110	110	585	309	276	62	70	62	49	0	0	192	100	167	0	123	0	19	0
0229	Kapilmaiyke Kishun	667.35	572	572	3109	1651	1458	365	348	288	209	0	0	766	265	865	129	576	36	190	80
0230	Peneruwa	227.44	162	162	853	459	394	95	83	84	70	0	0	200	79	242	0	194	0	28	0
0231	Naraini	18.92	68	68	365	184	181	17	29	44	42	0	0	128	65	88	10	63	5	15	5
0232	Chaklal Bibi	14.97	72	72	337	191	146	38	37	89	61	0	0	84	27	106	6	33	0	69	6
0233	Chatiha	89.03	58	58	296	154	142	28	34	72	64	0	0	64	11	86	12	52	10	24	2
0234	Paparenda	335.50	360	360	1933	1037	896	194	204	255	238	0	0	567	221	593	45	380	8	131	11
0235	Kapiliya	175.64	34	34	190	104	86	14	16	56	48	0	0	45	13	63	38	27	0	36	38
0236	Nonara	346.83	456	456	2462	1295	1167	210	211	522	452	0	0	728	300	653	153	350	42	170	70
0237	Budawa	666.95	527	527	2716	1456	1260	222	213	285	262	0	0	844	501	790	162	509	81	165	77
0238	Chak Jalalpur Neori	14.90	0	0	0	0	0	0	0	0	0	0	0	0	0	0	0	0	0	0	0
0239	Jalalpur Neori	303.12	231	231	1282	657	625	130	128	62	63	0	0	323	175	358	8	145	2	155	6
0240	Bighanpur	227.04	184	184	993	520	473	88	81	83	70	0	0	289	173	276	4	147	0	99	4
Summary for 'Nyay Panchayat' = 0019 (15 detail records)																					
Sum		3460.02	3011	3011	16108	8557	7551	1527	1531	2026	1729	0	0	4426	2089	4569	584	2759	188	1202	312

1	2	23	24	25	26	27	28	29	30	31	32	33	34	35	36	37	38	39	40	41	42
0019	**Budawa**	**Nyay Panchayat / न्याय पंचायत**																			
0226	Mangalpur Takauli	0	0	0	0	0	0	4	0	0	0	1	0	0	0	16	0	0	0	212	370
0227	Faizabad	0	0	0	0	0	0	0	0	0	0	0	0	0	0	0	0	0	0	46	60
0228	Khairabad	4	0	0	0	0	0	1	0	0	0	6	0	0	0	14	0	0	152	142	124
0229	Kapilmaiyke Kishunpur Kapile	6	3	0	0	5	4	7	1	3	0	31	0	10	0	37	5	18	349	768	980
0230	Peneruwa	0	0	0	0	9	0	0	0	0	0	2	0	3	0	6	0	6	109	211	285
0231	Naraini	1	0	0	0	2	0	0	0	0	0	1	0	0	0	6	0	0	17	96	154
0232	Chaklal Bibi	0	0	0	0	0	0	0	0	0	0	0	0	0	0	4	0	0	32	85	108
0233	Chatiha	0	0	0	0	0	0	6	0	0	0	1	0	2	0	1	0	2	10	66	120
0234	Paparenda	9	0	0	0	2	0	22	21	1	0	15	1	2	0	31	4	0	96	444	755
0235	Kapiliya	0	0	0	0	0	0	0	0	0	0	0	0	0	0	0	0	0	0	41	48
0236	Nonara	16	1	1	0	37	36	13	2	9	1	6	0	9	0	42	1	11	201	631	813
0237	Budawa	17	0	0	0	1	0	20	2	2	0	15	0	8	0	53	2	15	95	651	1003
0238	Chak Jalalpur Neori	0	0	0	0	0	0	0	0	0	0	0	0	0	0	0	0	0	0	0	0
0239	Jalalpur Neori	5	0	0	0	3	0	10	0	2	0	14	0	1	0	23	0	0	0	299	617
0240	Bighanpur	4	0	0	0	1	0	5	0	0	0	5	0	0	0	15	0	2	28	242	441
Summary for 'Nyay Panchayat' = 0019 (15 detail records)																					
Sum		62	4	1	0	60	40	88	26	17	1	97	1	35	0	248	12	54	1089	3934	5878

1	2	3	4	5	6	7	8	9	10	11	12	13	14	15	16	17	18	19	20	21	22
0020	**Digharuwa**		**Nyay Panchayat / न्याय पंचायत**																		
0241	Basfara	697.09	438	438	2460	1322	1138	281	240	222	198	0	0	618	252	646	233	390	130	145	88
0242	Daveri Bujurg	445.57	330	330	1755	943	812	148	146	160	149	0	0	546	253	518	105	274	39	124	56
0243	Hasanpur Devari	305.55	227	227	1333	713	620	124	121	180	154	0	0	459	240	351	134	239	75	76	58
0244	Parsadpur	55.44	65	65	348	182	166	42	37	64	55	0	0	78	33	97	5	50	0	42	5
0245	Roti	343.54	206	206	1110	600	510	125	104	80	72	0	0	325	144	317	9	235	0	22	1
0246	Chakanseniya	12.14	0	0	0	0	0	0	0	0	0	0	0	0	0	0	0	0	0	0	0
0247	Asakpur	96.72	47	47	294	160	134	27	25	64	56	0	0	104	50	83	33	45	21	23	10
0248	Pahurpur	110.48	67	67	390	219	171	34	26	35	32	0	0	140	71	96	1	74	0	8	0
0249	Naseniya	352.90	262	262	1427	758	669	110	136	152	134	0	0	527	263	390	75	268	8	81	64
0250	Pandepur	248.49	142	142	970	538	432	83	67	64	45	0	0	316	135	295	8	199	5	27	0
0251	Khanpur Kadim	187.78	119	119	628	336	292	66	41	74	65	0	0	205	108	169	8	113	6	43	2
0252	Digharuva	581.96	532	539	3050	1604	1446	287	246	351	302	0	0	766	609	802	12	469	0	151	2
0253	Dariyapur Chediya	203.97	143	143	872	476	396	69	53	191	157	0	0	324	167	267	58	159	2	74	56
0254	Kamasi	253.75	149	149	833	457	376	74	77	146	108	0	0	274	89	205	72	107	43	66	29
Summary for 'Nyay Panchayat' = 0020 (14 detail records)																					
Sum		3895.38	2727	2734	15470	8308	7162	1470	1319	1783	1527	0	0	4682	2414	4236	753	2622	329	882	371

1	2	23	24	25	26	27	28	29	30	31	32	33	34	35	36	37	38	39	40	41	42
0020	Digharuwa	Nyay Panchayat / न्याय पंचायत																			
0241	Basfara	15	0	0	0	7	0	25	6	4	0	16	0	4	0	40	9	7	58	669	847
0242	Daveri Bujurg	6	1	0	0	35	4	12	0	1	0	29	0	0	1	37	4	0	0	425	707
0243	Hasanpur Devari	1	1	0	0	0	0	12	0	0	0	3	0	0	0	20	0	1	6	361	480
0244	Parsadpur	0	0	0	0	0	0	2	0	0	0	3	0	0	0	0	0	1	48	84	113
0245	Roti	4	1	0	0	13	5	16	0	3	0	12	0	3	0	9	2	0	106	283	395
0246	Chakanseniya	0	0	0	0	0	0	0	0	0	0	0	0	0	0	0	0	0	0	0	0
0247	Asakpur	1	0	0	0	0	1	2	0	0	0	1	0	0	0	11	1	12	29	65	72
0248	Pahurpur	0	0	0	0	0	0	2	0	0	0	0	0	1	0	11	1	0	0	123	170
0249	Naseniya	0	0	0	0	0	0	4	1	0	0	9	1	3	0	25	1	3	59	365	535
0250	Pandepur	3	2	0	0	3	0	2	0	5	0	21	1	3	0	32	0	21	89	222	335
0251	Khanpur Kadim	3	0	0	0	0	0	0	0	1	0	1	0	0	0	8	0	2	99	165	185
0252	Digharuva	6	0	0	0	32	6	52	1	1	0	21	0	3	0	67	3	37	575	765	859
0253	Dariyapur Chediya	9	0	0	0	0	0	3	0	0	0	5	0	0	0	17	0	1	131	208	207
0254	Kamasi	3	0	0	0	8	0	5	0	6	0	6	0	0	0	4	0	0	0	252	304
Summary for 'Nyay Panchayat' = 0020 (14 detail records)																					
Sum		51	5	0	0	98	16	137	8	21	0	127	2	17	1	281	21	85	1200	3987	5209

1	2	3	4	5	6	7	8	9	10	11	12	13	14	15	16	17	18	19	20	21	22
0021	**Argal**		**Nyay Panchayat / न्याय पंचायत**																		
0255	Sahimalpur	104.41	148	148	810	438	372	87	73	55	44	0	0	193	100	215	18	141	4	30	12
0256	Sheopuri	267.10	285	285	1359	691	668	139	168	13	5	0	0	205	22	353	138	192	26	117	110
0257	Udupur	288.96	130	130	782	429	353	92	82	62	56	0	0	199	69	190	28	126	9	42	18
0258	Husapur	118.58	129	129	773	399	374	73	72	44	40	0	0	254	179	161	10	111	0	18	7
0259	Naraicha	713.49	403	403	2377	1269	1108	280	236	351	299	0	0	664	198	558	103	338	33	144	64
0260	Aragal	924.74	252	263	1599	824	775	181	187	139	122	0	0	415	153	367	13	330	5	19	7
0261	Damodarpur	165.52	126	126	775	403	372	64	59	109	91	0	0	268	164	196	2	137	2	19	0
0262	Gangouli	194.26	176	176	1107	604	503	115	101	171	136	0	0	389	187	341	4	191	1	89	2
0263	Jarauli	247.78	190	190	1120	614	506	89	90	179	144	0	0	392	176	327	36	230	35	69	1
0264	Bhaurajpur	168.36	115	115	608	332	276	59	47	108	99	0	0	157	56	171	1	111	0	53	1
0265	Rampur Husana	444.77	255	255	1517	808	709	125	113	176	139	0	0	477	256	415	14	270	0	72	10
0266	Rampur	285.72	175	175	957	491	466	74	80	108	93	0	0	249	97	275	23	180	15	73	7
Summary for 'Nyay Panchayat' = 0021 (12 detail records)																					
Sum		3923.69	2384	2395	13784	7302	6482	1378	1308	1515	1268	0	0	3862	1657	3569	390	2357	130	745	239

1	2	23	24	25	26	27	28	29	30	31	32	33	34	35	36	37	38	39	40	41	42
0021	Argal	Nyay Panchayat / न्याय पंचायत																			
0255	Sahimalpur	4	0	0	0	1	0	7	0	0	0	21	0	2	0	9	2	0	0	223	354
0256	Sheopuri	0	0	0	0	26	2	0	0	0	0	3	0	0	0	15	0	2	132	336	398
0257	Udupur	1	0	0	0	1	0	7	1	0	0	5	0	3	0	5	0	3	3	236	322
0258	Husapur	0	0	1	0	9	3	0	0	3	0	5	0	0	0	14	0	0	0	238	364
0259	Naraicha	3	0	0	0	18	6	5	0	4	0	8	0	6	0	32	0	4	135	707	870
0260	Aragal	1	0	0	0	1	0	1	0	0	0	4	0	1	0	10	1	8	56	449	706
0261	Damodarpur	7	0	0	0	0	0	4	0	9	0	3	0	0	0	17	0	6	36	201	334
0262	Gangouli	1	0	0	0	1	0	15	1	1	0	9	0	5	0	29	0	0	325	263	174
0263	Jarauli	3	0	0	0	8	0	1	0	2	0	2	0	2	0	10	0	0	58	287	412
0264	Bhaurajpur	1	0	0	0	0	0	2	0	0	0	0	0	1	0	3	0	1	2	160	273
0265	Rampur Husana	2	1	0	0	6	0	7	0	6	0	19	0	7	0	26	3	12	99	381	596
0266	Rampur	2	0	0	0	6	1	3	0	0	0	1	0	0	0	10	0	0	34	216	409
Summary for 'Nyay Panchayat' = 0021 (12 detail records)																					
Sum		25	1	1	0	77	12	52	2	25	0	80	0	27	0	180	6	36	880	3697	5212

1	2	3	4	5	6	7	8	9	10	11	12	13	14	15	16	17	18	19	20	21	22
0022	**Bijoili**		**Nyay Panchayat / न्याय पंचायत**																		
0267	Madari	632.55	482	482	2713	1437	1276	257	265	275	221	0	0	845	420	718	483	402	300	199	175
0268	Deochali	277.85	192	192	1178	629	549	136	108	183	159	0	0	366	163	295	41	152	17	76	24
0269	Mominpur	22.66	47	47	309	164	145	15	19	17	16	0	0	111	67	92	17	85	17	7	0
0270	Lakhamipur	9.71	0	0	0	0	0	0	0	0	0	0	0	0	0	0	0	0	0	0	0
0271	Azampur Garhwa	370.71	273	273	1675	852	823	163	185	195	182	0	0	467	255	419	39	250	8	122	31
0272	Husenabad	50.99	30	30	192	94	98	16	23	35	32	0	0	55	24	45	0	24	0	18	0
0273	Pura Rahat Ali	57.40	90	90	553	279	274	46	50	125	132	0	0	170	109	161	18	110	15	43	3
0274	Bariyarpur	45.73	0	0	0	0	0	0	0	0	0	0	0	0	0	0	0	0	0	0	0
0275	Kanramai Chak	149.33	86	86	465	245	220	50	33	5	5	0	0	170	106	126	5	94	3	9	1
0276	Salempur kanera	152.17	157	157	841	469	372	78	59	115	83	0	0	229	93	229	5	131	2	75	3
0277	Bijauli	229.87	295	295	1411	710	701	116	112	119	114	0	0	472	285	370	107	267	74	39	26
0278	Jalalpur Kauh	21.04	0	0	0	0	0	0	0	0	0	0	0	0	0	0	0	0	0	0	0
0279	Paradhani	406.72	159	159	925	504	421	109	90	93	76	0	0	270	133	245	13	134	6	98	6
0280	Kauh	382.85	109	109	521	251	270	40	49	10	12	0	0	194	147	146	0	109	0	6	0
0281	Babai	710.25	517	517	2980	1565	1415	299	305	251	214	0	0	926	499	792	140	524	90	177	48
0282	Rampur Kurmi	145.29	221	221	1198	635	563	122	126	238	198	0	0	356	193	297	128	81	58	66	41
0283	Ibrahimpur Nawabad	142.86	118	118	686	370	316	58	53	64	63	0	0	210	91	162	18	114	14	18	4
Summary for 'Nyay Panchayat' = 0022 (17 detail records)																					
Sum		3807.98	2776	2776	15647	8204	7443	1505	1477	1725	1507	0	0	4841	2585	4097	1014	2477	604	953	362

1	2	23	24	25	26	27	28	29	30	31	32	33	34	35	36	37	38	39	40	41	42
0022	Bijoili	Nyay Panchayat / न्याय पंचायत																			
0267	Madari	4	0	0	0	13	1	28	5	2	0	27	1	6	0	37	1	0	1	719	792
0268	Deochali	10	0	0	0	5	0	8	0	16	0	5	0	1	0	22	0	0	0	334	508
0269	Mominpur	0	0	0	0	0	0	0	0	0	0	0	0	0	0	0	0	10	65	62	63
0270	Lakhamipur	0	0	0	0	0	0	0	0	0	0	0	0	0	0	0	0	0	0	0	0
0271	Azampur Garhwa	4	0	0	0	0	0	7	0	0	0	10	0	3	0	23	0	0	4	433	780
0272	Husenabad	0	0	0	0	0	0	0	0	0	0	2	0	0	0	1	0	0	0	49	98
0273	Pura Rahat Ali	4	0	0	0	0	0	0	0	3	0	0	0	0	0	1	0	0	86	118	170
0274	Bariyarpur	0	0	0	0	0	0	0	0	0	0	0	0	0	0	0	0	0	0	0	0
0275	Kanramai Chak	3	0	0	0	1	0	1	0	0	0	2	0	1	0	15	1	0	120	119	95
0276	Salempur kanera	1	0	0	0	0	0	2	0	1	0	0	0	1	0	18	0	0	96	240	271
0277	Bijauli	5	0	0	0	5	3	9	0	1	0	6	0	5	0	33	4	0	0	340	594
0278	Jalalpur Kauh	0	0	0	0	0	0	0	0	0	0	0	0	0	0	0	0	0	0	0	0
0279	Paradhani	2	0	0	0	0	0	0	1	0	0	2	0	0	0	9	0	0	0	259	408
0280	Kauh	0	0	0	0	1	0	0	0	0	0	3	0	4	0	23	0	0	10	105	260
0281	Babai	6	0	0	0	13	1	2	0	8	0	13	0	0	0	49	1	11	417	762	858
0282	Rampur Kurmi	8	5	0	0	17	6	12	1	65	11	22	2	4	0	22	4	15	117	323	318
0283	Ibrahimpur Nawabad	3	0	0	0	6	0	2	0	2	0	8	0	0	0	9	0	14	37	194	261
Summary for 'Nyay Panchayat' = 0022 (17 detail records)																					
Sum		50	5	0	0	61	11	71	7	98	11	100	3	25	0	262	11	50	953	4057	5476

1	2	3	4	5	6	7	8	9	10	11	12	13	14	15	16	17	18	19	20	21	22
0023	**Amouli**		**Nyay Panchayat / न्याय पंचायत**																		
0284	Dhamna Khurd	373.94	171	171	1081	554	527	93	104	137	118	0	0	356	256	280	2	163	1	61	1
0285	Gauhrari	342.39	694	694	4073	2191	1882	409	356	574	480	0	0	1252	668	1081	22	689	12	243	9
0286	Manapur	451.24	132	132	886	443	443	92	86	5	9	0	0	214	108	221	63	180	44	13	10
0287	Amauli	476.33	976	1006	5157	2775	2382	454	455	676	564	0	0	1696	919	1400	58	265	3	153	5
0288	Barampur	206.40	121	121	756	404	352	64	69	0	0	0	0	188	55	203	1	106	1	54	0
0289	Sarahan Buzurg	687.99	481	481	2819	1488	1331	268	254	43	43	0	0	762	264	719	17	676	14	13	3
0290	Kulkhera	213.28	162	162	1014	545	469	117	107	184	168	0	0	370	281	233	24	117	0	89	23
0291	Sarahan Khurd	332.60	201	201	978	512	466	75	78	7	7	0	0	151	76	280	48	270	42	6	6
0292	Makarndpur Nisphi J	360.59	221	221	1289	666	623	127	143	76	78	0	0	287	120	327	132	206	40	92	90
Summary for 'Nyay Panchayat' = 0023 (9 detail records)																					
Sum		3444.76	3159	3189	18053	9578	8475	1699	1652	1702	1467	0	0	5276	2747	4744	367	2672	157	724	147

1	2	23	24	25	26	27	28	29	30	31	32	33	34	35	36	37	38	39	40	41	42
0023	**Amouli**	**Nyay Panchayat / न्याय पंचायत**																			
0284	Dhamna Khurd	0	0	0	0	4	0	2	0	3	0	7	0	3	0	37	0	13	94	261	431
0285	Gauhrari	7	0	0	0	17	0	16	0	2	0	35	0	7	0	65	1	2	331	1108	1529
0286	Manapur	6	4	0	0	0	0	0	0	4	0	3	1	1	0	14	4	3	35	219	345
0287	Amauli	27	3	2	0	13	5	136	5	54	2	411	14	53	0	286	21	0	15	1375	2309
0288	Barampur	0	0	0	0	12	0	4	0	4	0	15	0	0	0	8	0	1	4	200	347
0289	Sarahan Buzurg	0	0	0	0	0	0	4	0	0	0	5	0	3	0	18	0	0	147	769	1167
0290	Kulkhera	0	0	0	0	0	0	1	0	6	0	6	0	5	0	9	1	0	0	312	445
0291	Sarahan Khurd	0	0	0	0	0	0	0	0	1	0	1	0	0	0	2	0	0	0	232	418
0292	Makarndpur Nisphi Jakha	2	0	0	0	2	0	6	1	1	0	8	0	0	0	10	1	1	24	338	467
Summary for 'Nyay Panchayat' = 0023 (9 detail records)																					
Sum		42	7	2	0	48	5	169	6	75	2	491	15	72	0	449	28	20	650	4814	7458

1	2	3	4	5	6	7	8	9	10	11	12	13	14	15	16	17	18	19	20	21	22
0024	**Dapasaura**		**Nyay Panchayat / न्याय पंचायत**																		
0293	Pachaura	362.91	66	66	411	208	203	41	35	75	62	0	0	94	47	107	3	76	0	20	3
0294	Kahijara	331.85	117	117	852	466	386	95	89	140	111	0	0	175	45	206	15	137	4	43	11
0295	Etara	309.60	123	123	840	458	382	103	78	39	34	0	0	226	111	232	1	122	0	100	1
0296	Bharsa	456.50	162	162	1016	551	465	143	111	9	7	0	0	219	92	261	94	211	82	43	12
0297	Chaklala	84.58	47	47	316	163	153	31	29	54	47	0	0	41	0	78	72	38	46	33	26
0298	Aitamadpur	275.20	122	122	643	341	302	54	51	152	125	0	0	227	115	182	3	113	1	31	1
0299	Gangupur	287.74	64	64	369	189	180	36	41	67	58	0	0	67	14	90	20	60	2	28	18
0300	Shyampur	61.51	5	5	32	14	18	3	7	0	0	0	0	2	0	7	11	7	11	0	0
0301	Jara	220.16	88	88	492	265	227	65	56	0	0	0	0	44	7	123	2	108	0	15	2
0302	Parsetha	428.58	310	315	1819	988	831	180	181	115	88	0	0	615	194	478	32	328	11	83	20
0303	Bapsaura	1804.96	601	601	3465	1953	1512	401	309	231	173	0	0	919	316	971	107	695	15	214	90
0304	Rustampur	315.26	96	96	535	288	247	54	58	11	5	0	0	105	35	159	103	134	84	24	19
0305	Sikandar Pur	315.26	132	132	801	446	355	96	69	47	44	0	0	196	54	214	73	174	62	24	7
0306	Gauri Awara	922.72	310	310	2285	1178	1107	300	321	57	50	0	0	450	271	491	16	433	3	34	10
0307	Mawai	882.65	307	307	1835	1019	816	173	164	85	71	0	0	520	181	563	73	417	43	140	30
Summary for 'Nyay Panchayat' = 0024 (15 detail records)																					
Sum		7059.48	2550	2555	15711	8527	7184	1775	1599	1082	875	0	0	3900	1482	4162	625	3053	364	832	250

1	2	23	24	25	26	27	28	29	30	31	32	33	34	35	36	37	38	39	40	41	42
0024	Dapasaura	Nyay Panchayat / न्याय पंचायत																			
0293	Pachaura	1	0	0	0	1	0	3	0	0	0	4	0	1	0	1	0	0	39	101	161
0294	Kahijara	1	0	0	0	2	0	7	0	0	0	11	0	1	0	4	0	0	0	260	371
0295	Etara	0	0	0	0	2	0	2	0	0	0	3	0	1	0	2	0	1	44	225	337
0296	Bharsa	0	0	0	0	0	0	0	0	0	0	1	0	0	0	6	0	2	65	288	306
0297	Chaklala	1	0	0	0	0	0	1	0	0	0	1	0	0	0	4	0	0	0	85	81
0298	Aitamadpur	11	0	0	0	8	0	5	0	1	0	1	0	3	0	9	1	0	0	159	299
0299	Gangupur	1	0	0	0	0	0	0	0	0	0	0	0	0	0	1	0	0	0	99	160
0300	Shyampur	0	0	0	0	0	0	0	0	0	0	0	0	0	0	0	0	0	0	7	7
0301	Jara	0	0	0	0	0	0	0	0	0	0	0	0	0	0	0	0	0	0	142	225
0302	Parsetha	4	0	0	0	1	1	2	0	8	0	7	0	2	0	43	0	8	30	502	769
0303	Bapsaura	3	1	0	0	2	0	4	0	0	0	19	1	5	0	29	0	0	0	982	1405
0304	Rustampur	0	0	0	0	0	0	0	0	0	0	1	0	0	0	0	0	0	0	129	144
0305	Sikandar Pur	0	0	0	0	0	0	7	0	1	0	3	0	0	0	5	4	0	0	232	282
0306	Gauri Awara	4	0	0	0	0	0	3	3	3	0	3	0	0	0	11	0	7	82	680	1009
0307	Mawai	0	0	0	0	0	0	0	0	0	0	0	0	0	0	6	0	0	0	456	743
Summary for 'Nyay Panchayat' = 0024 (15 detail records)																					
Sum		26	1	0	0	16	1	34	3	13	0	54	1	13	0	121	5	18	260	4347	6299

1	2	3	4	5	6	7	8	9	10	11	12	13	14	15	16	17	18	19	20	21	22
0025	**Chandpur**		**Nyay Panchayat / न्याय पंचायत**																		
0308	Gangpur	247.60	96	96	541	308	233	55	53	104	79	0	0	181	65	153	1	99	0	31	1
0309	Sathigawan	133.55	188	188	1004	536	468	72	81	146	132	0	0	332	169	268	9	123	6	78	3
0310	Govindpur Bilari	385.68	204	205	1258	661	597	141	114	184	146	0	0	331	191	322	9	188	0	54	8
0311	Paharpur Barigawa	287.34	128	128	769	411	358	66	61	66	45	0	0	188	106	210	0	186	0	4	0
0312	Salhepur	163.50	144	144	754	382	372	46	65	73	70	0	0	157	142	190	3	118	0	28	0
0313	Budhnda	262.65	120	120	670	364	306	70	68	141	106	0	0	219	62	159	82	38	16	90	62
0314	Mahdiya	153.38	115	115	671	367	304	75	70	93	79	0	0	157	43	193	4	150	2	20	1
0315	Aura Nisphi	744.65	136	136	819	430	389	77	74	50	33	0	0	202	91	224	7	197	2	24	5
0316	Chandpur	2582.80	1111	1111	6719	3476	3243	640	684	305	340	0	0	1938	996	1714	59	1255	35	223	14
0317	Rithiya	1415.64	490	490	2828	1473	1355	281	273	137	135	0	0	627	201	742	222	658	150	60	66
Summary for 'Nyay Panchayat' = 0025 (10 detail records)																					
Sum		6376.79	2732	2733	16033	8408	7625	1523	1543	1299	1165	0	0	4332	2066	4175	396	3012	211	612	160
Summary for 'Tahsil' = 0010 (105 detail records)																					
Sum		35088.51	21614	21668	124023	66023	58000	12070	11519	12821	10868	4	3	35456	17002	33116	4390	20891	2105	6938	1951
Summary for 'CD Block' = 0030 (105 detail records)																					
Sum		35088.51	21614	21668	124023	66023	58000	12070	11519	12821	10868	4	3	35456	17002	33116	4390	20891	2105	6938	1951

1	2	23	24	25	26	27	28	29	30	31	32	33	34	35	36	37	38	39	40	41	42
0025	Chandpur	Nyay Panchayat / न्याय पंचायत																			
0308	Gangpur	1	0	0	0	0	0	1	0	1	0	6	0	2	0	12	0	0	7	155	225
0309	Sathigawan	1	0	0	0	1	0	22	0	1	0	11	0	10	0	21	0	11	107	257	352
0310	Govindpur Bilari	6	0	0	0	14	1	10	0	13	0	17	0	1	0	19	0	0	0	339	588
0311	Paharpur Barigawa	4	0	0	0	0	0	1	0	2	0	3	0	0	0	10	0	0	193	201	165
0312	Salhepur	4	0	0	0	6	1	3	0	7	0	7	0	1	0	16	2	0	173	192	196
0313	Budhnda	2	1	0	0	2	0	2	0	0	0	13	2	2	0	10	1	5	43	200	181
0314	Mahdiya	7	0	0	0	0	1	4	0	0	0	10	0	0	0	2	0	0	148	174	152
0315	Aura Nisphi	0	0	0	0	0	0	0	0	0	0	1	0	0	0	2	0	0	2	206	380
0316	Chandpur	17	3	0	0	13	1	24	0	7	0	59	1	23	0	93	5	26	206	1736	2978
0317	Rithiya	0	0	0	0	1	0	1	0	0	0	7	0	2	0	13	6	21	72	710	1061
Summary for 'Nyay Panchayat' = 0025 (10 detail records)																					
Sum		42	4	0	0	37	4	68	0	31	0	134	3	41	0	198	14	63	951	4170	6278
Summary for 'Tahsil' = 0010 (105 detail records)																					
Sum		326	33	4	0	438	96	705	53	294	14	1217	27	296	2	2007	109	383	6872	32524	46738
Summary for 'CD Block' = 0030 (105 detail records)																					
Sum		326	33	4	0	438	96	705	53	294	14	1217	27	296	2	2007	109	383	6872	32524	46738

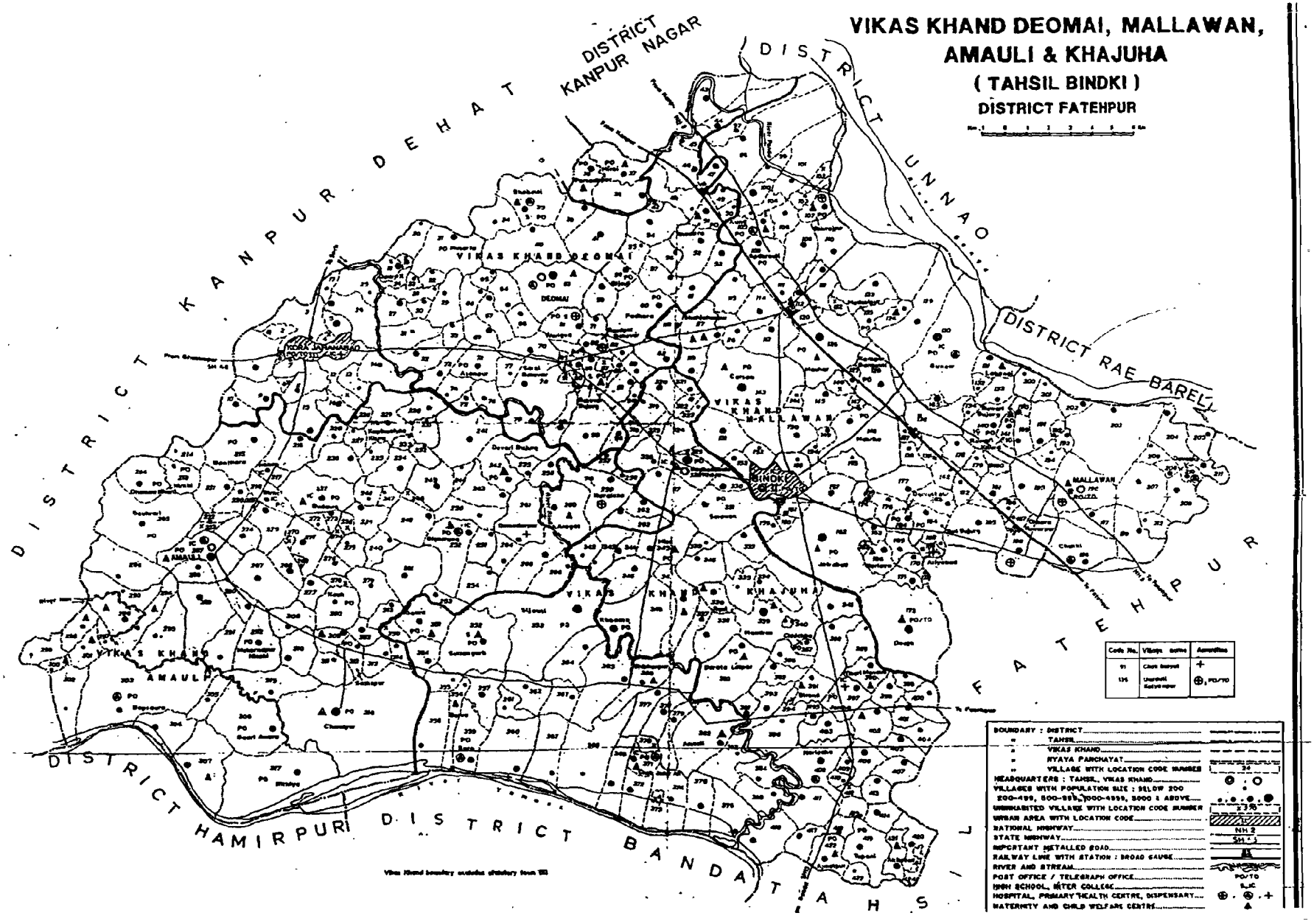
VIKAS KHAND DEOMAI, MALLAWAN,
AMAULI & KHAJUHA
(TAHSIL BINDKI)
DISTRICT FATEHPUR
DISTRICT KANPUR NAGAR
DISTRICT KANPUR DEHAT
DISTRICT UNNAO
DISTRICT RAE BARELI
DISTRICT FATEHPUR
DISTRICT HAMIRPUR
DISTRICT BANDA
VIKAS KHAND DEOMAI
VIKAS KHAND MALLAWAN
VIKAS KHAND AMAULI
VIKAS KHAND KHAJUHA
DEOMAI
BINDKI
MALLAWAN
AMAULI
KHAJUHA
BOUNDARY : DISTRICT
TAHSIL
VIKAS KHAND
NYAYA PANCHAYAT
VILLAGE WITH LOCATION CODE NUMBER
HEADQUARTERS : TAHSIL, VIKAS KHAND
VILLAGES WITH POPULATION SIZE : BELOW 200
200-499, 500-999, 1000-4999, 5000 & ABOVE
UNINHABITED VILLAGE WITH LOCATION CODE NUMBER
URBAN AREA WITH LOCATION CODE
NATIONAL HIGHWAY
STATE HIGHWAY
IMPORTANT METALLED ROAD
RAILWAY LINE WITH STATION : BROAD GAUGE
RIVER AND STREAM
POST OFFICE / TELEGRAPH OFFICE
HIGH SCHOOL, INTER COLLEGE
HOSPITAL, PRIMARY HEALTH CENTRE, DISPENSARY
MATERNITY AND CHILD WELFARE CENTRE
NH 2
SH 1
PO/TO
H.S.
H.C.

1	2	3	4	5	6	7	8	9	10	11	12	13	14	15	16	17	18	19	20	21	22
0040	Khajuha		CD Block / सा. वि. खण्ड																		
															तहसील / Tahsil				Bindki		0010
0026	Bagh Badshahi		Nyay Panchayat / न्याय पंचायत																		
0318	Chak Hafijpur Harka	48.56	85	85	547	294	253	50	68	21	16	0	0	160	48	126	4	93	0	9	4
0319	Hafijpur Harkaran	119.39	86	86	527	284	243	40	42	117	85	0	0	187	89	138	1	57	0	54	0
0320	Barethar Khurd	267.91	277	277	1514	761	753	147	145	169	151	0	0	383	256	404	269	199	3	143	263
0321	Chak Madhopur	72.04	101	101	673	375	298	66	69	56	33	0	0	196	43	177	14	108	0	47	14
0322	Barethar Buzurg	87.42	114	114	717	391	326	63	67	191	180	0	0	190	56	189	163	113	34	75	129
0323	Chak Maulvi	101.98	64	64	274	144	130	28	21	67	59	0	0	67	29	75	57	33	23	30	33
0324	Lakhana Khera	262.65	182	182	1173	620	553	128	120	61	48	0	0	326	151	278	17	126	2	71	12
0325	Sarai Hawa Khawah	173.21	52	52	321	170	151	34	33	37	44	0	0	118	53	79	20	46	4	15	15
0326	Araipur	144.48	144	144	761	435	326	91	58	136	97	0	0	235	76	213	5	88	2	67	3
0327	Nandapur	424.13	452	452	1875	1013	862	180	179	331	292	0	0	502	163	480	40	186	31	175	7
0328	Bagbadshahi Khajuh	71.63	752	752	4236	2225	2011	341	355	323	285	0	0	1394	876	1055	77	236	11	180	19
0329	Chak Kashmiri	103.60	0	0	0	0	0	0	0	0	0	0	0	0	0	0	0	0	0	0	0
0330	Paradan	295.03	416	416	1873	983	890	187	170	159	150	0	0	427	237	524	159	167	56	71	18
0331	Selawan	705.39	693	693	3814	2039	1775	402	317	717	562	0	0	1057	507	991	281	392	105	441	170
0332	Chak Jahanpur	56.66	80	80	396	220	176	42	36	41	33	0	0	90	16	124	3	89	0	28	3
Summary for 'Nyay Panchayat' = 0026 (15 detail records)																					
Sum		2934.08	3498	3498	18701	9954	8747	1799	1680	2426	2035	0	0	5332	2600	4853	1110	1933	271	1406	690

1	2	23	24	25	26	27	28	29	30	31	32	33	34	35	36	37	38	39	40	41	42
0040	Khajuha	CD Block / सा. वि. खण्ड																			
														तहसील / Tahsil				Bindki			0010
0026	Bagh Badshahi	Nyay Panchayat / न्याय पंचायत																			
0318	Chak Hafijpur Harkaran	6	0	0	0	0	0	3	0	2	0	7	0	4	0	2	0	14	66	154	183
0319	Hafijpur Harkaran	3	0	0	0	7	1	9	0	0	0	5	0	0	0	3	0	0	0	146	242
0320	Barethar Khurd	0	1	0	0	2	0	2	0	21	0	11	1	1	0	25	1	0	2	357	482
0321	Chak Madhopur	0	0	0	0	6	0	3	0	0	0	1	0	0	0	12	0	0	0	198	284
0322	Barethar Buzurg	0	0	0	0	0	0	1	0	0	0	0	0	0	0	0	0	0	0	202	163
0323	Chak Maulvi	0	0	0	0	2	1	2	0	3	0	0	0	2	0	3	0	0	1	69	72
0324	Lakhana Khera	6	0	0	0	0	0	15	0	5	0	16	2	18	0	21	1	18	73	324	463
0325	Sarai Hawa Khawah	0	0	0	0	1	1	0	0	1	0	7	0	0	0	9	0	0	0	91	131
0326	Araipur	0	0	0	0	3	0	0	0	0	0	5	0	0	0	50	0	0	0	222	321
0327	Nandapur	2	0	0	0	9	0	6	0	36	1	16	0	7	0	43	1	93	116	440	706
0328	Bagbadshahi Khajuha	17	1	2	0	108	14	76	5	22	0	194	1	51	0	169	26	0	15	1170	1919
0329	Chak Kashmiri	0	0	0	0	0	0	0	0	0	0	0	0	0	0	0	0	0	0	0	0
0330	Paradan	14	1	0	0	4	1	187	82	3	0	9	0	8	0	61	1	0	94	459	637
0331	Selawan	3	0	1	0	31	4	27	1	1	0	29	1	7	0	59	0	12	147	1036	1347
0332	Chak Jahanpur	0	0	0	0	0	0	2	0	0	0	0	0	2	0	3	0	0	0	96	173
Summary for 'Nyay Panchayat' = 0026 (15 detail records)																					
Sum		51	3	3	0	173	22	333	88	94	1	300	5	100	0	460	30	137	514	4964	7123

1	2	3	4	5	6	7	8	9	10	11	12	13	14	15	16	17	18	19	20	21	22
0027	**Mandron**		**Nyay Panchayat / न्याय पंचायत**																		
0333	Sarkandi	228.25	253	253	1448	791	657	165	154	394	332	0	0	340	101	380	14	203	2	122	11
0334	Chakhata	253.75	108	109	741	383	358	72	55	76	67	0	0	200	120	213	3	135	3	50	0
0335	Kushara	237.76	75	75	382	206	176	29	28	71	58	0	0	123	37	103	9	58	3	38	6
0336	Jigni	188.19	321	323	2254	1182	1072	265	240	103	98	0	0	520	362	527	26	236	0	194	22
0337	Mampur	204.23	126	126	832	477	355	80	67	107	83	0	0	309	81	234	97	134	0	86	32
0338	Pratap Pur	314.45	184	184	1137	578	559	123	129	111	106	0	0	182	68	259	16	185	12	40	1
0339	Mandrov	1284.92	1104	1106	6653	3602	3051	644	577	1084	866	0	0	1885	833	1779	111	1038	35	540	62
0340	Chak Auliya Khera	65.97	23	23	141	80	61	11	6	0	0	0	0	22	1	42	1	42	0	0	0
0341	Amana	339.14	293	293	1763	926	837	160	178	368	347	0	0	521	186	441	57	201	24	204	32
Summary for 'Nyay Panchayat' = 0027 (9 detail records)																					
Sum		3116.66	2487	2492	15351	8225	7126	1549	1434	2314	1957	0	0	4102	1789	3978	334	2232	79	1274	166
0028	**Alamganj**		**Nyay Panchayat / न्याय पंचायत**																		
0342	Mau	219.15	13	13	95	49	46	9	11	0	0	0	0	12	0	26	0	15	0	10	0
0343	Gobha	228.25	68	68	481	260	221	51	40	42	26	0	0	144	54	122	4	103	1	9	3
0344	Kansa Khera	111.70	196	196	1071	543	528	106	108	186	170	0	0	300	151	284	6	147	2	79	3
0345	Missi	324.97	272	272	1571	785	786	150	155	121	123	0	0	428	145	408	68	223	9	118	53
0346	Bheweli	355.73	129	129	758	401	357	62	64	50	42	0	0	253	129	204	0	133	0	68	0
0347	Alamganj	337.92	445	445	3257	1753	1504	402	352	142	121	0	0	1025	654	807	40	560	4	159	21
0348	Pipouri	332.26	268	268	1522	805	717	128	125	53	48	0	0	399	180	420	1	233	0	135	1
0349	Khoonta	265.90	614	614	3954	2038	1916	449	435	368	290	0	0	679	334	1011	113	787	80	185	29
Summary for 'Nyay Panchayat' = 0028 (8 detail records)																					
Sum		2175.88	2005	2005	12709	6634	6075	1357	1290	962	820	0	0	3240	1647	3282	232	2201	96	763	110

1	2	23	24	25	26	27	28	29	30	31	32	33	34	35	36	37	38	39	40	41	42
0027	**Mandron**	**Nyay Panchayat / न्याय पंचायत**																			
0333	Sarkandi	1	0	0	0	0	0	2	0	19	0	12	0	2	0	19	1	0	0	411	643
0334	Chakhata	0	0	0	0	2	0	8	0	1	0	3	0	1	0	13	0	0	210	170	145
0335	Kushara	1	0	0	0	0	0	0	0	0	0	0	0	0	0	6	0	0	77	103	90
0336	Jigni	8	0	0	0	4	0	7	0	3	0	28	0	5	0	42	4	0	1	655	1045
0337	Mampur	0	0	0	0	5	0	6	65	0	0	0	0	0	0	3	0	0	24	243	234
0338	Pratap Pur	0	0	0	0	0	0	2	0	10	0	11	2	2	0	9	1	0	187	319	356
0339	Mandrov	7	1	0	0	18	2	34	0	3	8	61	1	7	0	71	2	0	323	1823	2617
0340	Chak Auliya Khera	0	1	0	0	0	0	0	0	0	0	0	0	0	0	0	0	0	0	38	60
0341	Amana	0	0	0	0	0	1	7	0	1	0	8	0	0	0	20	0	4	172	481	608
Summary for 'Nyay Panchayat' = 0027 (9 detail records)																					
Sum		17	2	0	0	29	3	66	65	37	8	123	3	17	0	183	8	4	994	4243	5798
0028	**Alamganj**	**Nyay Panchayat / न्याय पंचायत**																			
0342	Mau	0	0	0	0	0	0	0	0	0	0	1	0	0	0	0	0	0	22	23	24
0343	Gobha	0	0	0	0	5	0	0	0	0	0	0	0	0	0	5	0	0	0	138	217
0344	Kansa Khera	3	0	0	0	12	0	5	0	4	0	20	1	1	0	13	0	0	3	259	519
0345	Missi	4	0	0	0	9	5	12	0	1	0	15	1	3	0	23	0	0	1	377	717
0346	Bheweli	0	0	0	0	0	0	0	0	0	0	0	0	0	0	3	0	0	0	197	357
0347	Alamganj	13	0	0	0	5	5	16	0	3	0	13	0	1	0	37	10	0	0	946	1464
0348	Pipouri	3	0	0	0	1	0	0	0	0	0	9	0	9	0	30	0	0	2	385	714
0349	Khoonta	4	1	0	0	4	0	3	0	2	0	9	2	0	0	17	1	1	112	1026	1691
Summary for 'Nyay Panchayat' = 0028 (8 detail records)																					
Sum		27	1	0	0	36	10	36	0	10	0	67	4	14	0	128	11	1	140	3351	5703

1	2	3	4	5	6	7	8	9	10	11	12	13	14	15	16	17	18	19	20	21	22
0029	**Sultangarh**		**Nyay Panchayat / न्याय पंचायत**																		
0350	Saroiliya	8.90	0	0	0	0	0	0	0	0	0	0	0	0	0	0	0	0	0	0	0
0351	Goura	503.04	383	383	2386	1251	1135	257	231	212	175	0	0	712	401	579	87	313	26	113	49
0352	Sultangarh	917.86	569	570	2968	1624	1344	307	275	322	258	0	0	935	357	794	37	527	23	186	11
0353	Sijoili	1843.41	1066	1068	6773	3649	3124	672	583	561	454	0	0	2096	1047	1774	103	1327	52	315	27
0354	Gopalpur Ghaghaura	296.65	169	169	1046	557	489	99	89	49	55	0	0	305	121	260	6	188	3	46	2
0355	Maudev	252.13	78	78	474	250	224	52	55	2	3	0	0	156	64	120	5	98	2	5	2
0356	Barwa	212.47	62	62	362	200	162	35	15	57	38	0	0	129	88	95	1	67	0	11	0
0357	Rewri	363.83	247	249	1634	865	769	196	180	242	199	0	0	449	189	405	1	224	0	62	1
0358	Kakora	596.93	142	142	819	439	380	85	97	102	91	0	0	124	68	245	37	181	17	61	19
0359	Bara	401.06	234	235	1553	849	704	157	169	121	102	0	0	519	244	334	29	241	1	43	26
0360	Dhourahara	726.44	327	327	1882	988	894	226	200	38	26	0	0	350	30	487	123	433	70	39	50
Summary for 'Nyay Panchayat' = 0029 (11 detail records)																					
Sum		6122.72	3277	3283	19897	10672	9225	2086	1894	1706	1401	0	0	5775	2609	5093	429	3599	194	881	187

1	2	23	24	25	26	27	28	29	30	31	32	33	34	35	36	37	38	39	40	41	42
0029	**Sultangarh**	**Nyay Panchayat / न्याय पंचायत**																			
0350	Saroiliya	0	0	0	0	0	0	0	0	0	0	0	0	0	0	0	0	0	0	0	0
0351	Goura	15	1	0	0	27	3	22	4	4	0	45	4	12	0	28	0	21	129	651	919
0352	Sultangarh	10	3	0	0	16	0	0	0	0	0	17	0	6	0	32	0	5	267	825	1040
0353	Sijoili	13	13	1	0	13	5	18	1	8	0	22	1	10	0	47	4	55	690	1820	2331
0354	Gopalpur Ghaghaura	0	0	0	0	0	0	4	1	0	0	10	0	1	0	11	0	2	2	295	481
0355	Maudev	7	0	0	0	0	0	0	0	0	0	3	0	0	0	7	1	1	44	129	175
0356	Barwa	0	0	0	0	0	0	7	0	0	0	0	0	1	0	9	1	0	0	105	161
0357	Rewri	1	0	0	0	16	0	5	0	18	0	31	0	7	0	41	0	3	49	457	719
0358	Kakora	1	0	0	0	0	0	0	0	1	1	0	0	0	0	1	0	1	165	193	178
0359	Bara	1	0	1	0	0	0	6	0	0	0	5	0	7	0	30	2	4	4	511	671
0360	Dhourahara	2	0	0	0	2	2	1	0	0	0	4	1	0	0	6	0	2	130	499	641
Summary for 'Nyay Panchayat' = 0029 (11 detail records)																					
Sum		50	17	2	0	74	10	63	6	31	1	137	6	44	0	212	8	94	1480	5485	7316

1	2	3	4	5	6	7	8	9	10	11	12	13	14	15	16	17	18	19	20	21	22
0030	**Jafarganj**		**Nyay Panchayat / न्याय पंचायत**																		
0361	Korwal Haar	99.56	14	14	91	53	38	9	5	0	0	0	0	41	19	39	15	38	15	0	0
0362	Maduri	273.17	146	146	933	502	431	109	75	187	160	0	0	316	125	234	115	135	43	71	72
0363	Itara	702.15	121	121	651	330	321	66	65	123	135	0	0	124	43	159	82	88	4	55	75
0364	Tenduli Lakhnipur	544.32	179	179	1055	578	477	124	82	160	133	0	0	188	46	308	18	194	7	70	7
0365	Gari	643.88	478	480	2972	1545	1427	349	346	126	115	0	0	540	327	819	20	401	3	301	11
0366	Bhikhanpur	458.93	154	154	935	482	453	80	94	50	45	0	0	274	130	259	26	193	20	28	6
0367	Gajaipur	560.57	115	115	840	423	417	88	98	14	13	0	0	137	17	215	0	209	0	0	0
0368	Kukade	561.72	59	59	367	207	160	41	38	57	42	0	0	77	31	93	12	75	10	12	2
0369	Jamrouli	265.06	192	192	1283	658	625	122	155	130	119	0	0	243	61	347	4	243	4	91	0
0370	Chak Abdaal Khan	19.02	0	0	0	0	0	0	0	0	0	0	0	0	0	0	0	0	0	0	0
0371	Chak Jafar Ali	56.66	500	500	3070	1614	1456	389	302	372	309	0	0	902	438	853	108	201	16	376	83
0372	Bindour	660.07	194	194	1145	610	535	127	99	78	61	0	0	352	176	300	4	242	1	3	0
0373	Chak Nourojali	25.09	0	0	0	0	0	0	0	0	0	0	0	0	0	0	0	0	0	0	0
0374	Siawsi	369.07	95	95	575	298	277	62	58	55	43	0	0	127	59	139	67	112	40	21	27
0375	Mauhari	552.01	197	197	1174	630	544	112	130	224	189	0	0	325	103	301	27	223	3	64	23
0376	Gagauli	257.79	107	107	594	306	288	63	67	12	11	0	0	128	48	158	61	140	53	17	8
Summary for 'Nyay Panchayat' = 0030 (16 detail records)																					
Sum		6049.07	2551	2553	15685	8236	7449	1741	1614	1588	1375	0	0	3774	1623	4224	559	2494	219	1109	314

1	2	23	24	25	26	27	28	29	30	31	32	33	34	35	36	37	38	39	40	41	42
0030	Jafarganj	Nyay Panchayat / न्याय पंचायत																			
0361	Korwal Haar	0	0	0	0	0	0	0	0	0	0	0	0	0	0	1	0	0	1	14	22
0362	Maduri	0	0	0	0	2	0	1	0	0	0	3	0	1	0	21	0	1	4	267	312
0363	Itara	1	0	0	0	0	0	8	3	0	0	2	0	0	0	5	0	0	0	171	239
0364	Tenduli Lakhnipur	0	0	0	0	0	0	31	4	1	0	5	0	1	0	6	0	11	220	259	239
0365	Gari	1	0	1	0	0	0	19	0	1	0	55	6	3	0	37	0	2	83	724	1324
0366	Bhikhanpur	0	0	0	0	0	0	14	0	4	0	9	0	0	0	11	0	0	108	223	319
0367	Gajaipur	0	0	0	0	0	0	0	0	1	0	1	0	0	0	4	0	0	0	208	417
0368	Kukade	0	0	0	0	0	0	0	0	0	0	4	0	0	0	2	0	9	63	105	85
0369	Jamrouli	3	0	0	0	0	0	1	0	1	0	3	0	0	0	5	0	1	179	310	442
0370	Chak Abdaal Khan	0	0	0	0	0	0	0	0	0	0	0	0	0	0	0	0	0	0	0	0
0371	Chak Jafar Ali	6	2	0	0	1	0	19	0	1	0	179	1	0	0	70	6	0	0	761	1348
0372	Bindour	2	2	0	0	0	0	10	0	0	0	7	0	1	0	35	1	0	151	310	380
0373	Chak Nourojali	0	0	0	0	0	0	0	0	0	0	0	0	0	0	0	0	0	0	0	0
0374	Siawsi	3	0	0	0	0	0	0	0	0	0	0	0	0	0	3	0	0	3	159	207
0375	Mauhari	0	0	0	0	0	0	0	0	0	0	2	0	0	0	12	1	1	95	328	422
0376	Gagauli	0	0	0	0	0	0	0	0	0	0	1	0	0	0	0	0	0	0	148	227
Summary for 'Nyay Panchayat' = 0030 (16 detail records)																					
Sum		16	4	1	0	3	0	103	7	9	0	271	7	6	0	212	8	25	907	3987	5983

1	2	3	4	5	6	7	8	9	10	11	12	13	14	15	16	17	18	19	20	21	22
0031	**Darota Lalpur**		**Nyay Panchayat / न्याय पंचायत**																		
0377	Mansoorpur	562.94	295	295	1697	858	839	196	112	108	114	0	0	421	717	443	42	364	32	32	10
0378	Bharat Pur	303.53	224	224	1438	736	702	142	171	29	30	0	0	401	135	350	58	306	40	24	18
0379	Bahadur Pur	351.28	243	243	1687	844	843	203	185	43	39	0	0	331	175	343	17	290	1	31	15
0380	Darota Lalpur	904.10	503	505	2963	1585	1378	269	285	249	247	0	0	910	361	789	9	539	2	130	3
0381	Kewai	279.24	180	181	1014	558	456	122	106	122	97	0	0	249	62	270	66	119	18	79	23
0382	Amouli	573.06	393	395	2121	1084	1037	240	289	134	131	0	0	451	138	537	2	511	1	2	0
0383	Dada Sahimal Pur	277.22	65	65	335	170	165	46	48	11	6	0	0	84	32	63	3	33	3	8	0
0384	Ranmast Pur	142.86	114	114	910	506	404	80	69	0	0	0	0	256	36	266	2	243	2	1	0
0385	Rampur	176.85	83	83	618	341	277	45	23	54	46	0	0	127	34	237	88	194	62	36	26
Summary for 'Nyay Panchayat' = 0031 (9 detail records)																					
Sum		3571.08	2100	2105	12783	6682	6101	1343	1288	750	710	0	0	3230	1690	3298	287	2599	161	343	95

1	2	23	24	25	26	27	28	29	30	31	32	33	34	35	36	37	38	39	40	41	42
0031	**Darota Lalpur**	**Nyay Panchayat / न्याय पंचायत**																			
0377	Mansoorpur	0	0	0	0	0	0	11	0	0	0	2	0	0	0	34	0	10	225	405	572
0378	Bharat Pur	5	0	0	0	0	0	0	0	0	0	3	0	1	0	11	0	10	309	376	335
0379	Bahadur Pur	0	0	0	0	1	0	0	0	4	0	4	0	1	0	12	1	0	13	501	813
0380	Darota Lalpur	2	1	0	0	14	0	16	0	4	0	19	1	3	0	62	2	1	211	795	1158
0381	Kewai	15	7	0	0	0	0	13	15	11	2	8	0	3	0	22	1	0	0	288	390
0382	Amouli	3	0	0	0	0	0	1	0	0	0	3	0	1	0	16	1	16	510	531	525
0383	Dada Sahimal Pur	0	0	0	0	0	0	5	0	1	0	1	0	1	0	14	0	0	7	107	155
0384	Ranmast Pur	0	0	0	0	1	0	11	0	0	0	2	0	0	0	8	0	0	1	240	401
0385	Rampur	1	0	0	0	0	0	4	0	0	0	1	0	0	0	1	0	0	0	104	189
Summary for 'Nyay Panchayat' = 0031 (9 detail records)																					
Sum		26	8	0	0	16	0	61	15	20	2	43	1	10	0	180	5	37	1276	3347	4538

1	2	3	4	5	6	7	8	9	10	11	12	13	14	15	16	17	18	19	20	21	22
0032	**Chhichha**		**Nyay Panchayat / न्याय पंचायत**																		
0386	Madna	110.48	82	82	500	275	225	55	69	74	65	0	0	135	43	132	3	96	0	31	3
0387	Chhichha	102.79	145	145	988	526	462	92	74	106	86	0	0	368	183	264	39	176	6	44	31
0388	Korwa	485.24	474	474	3018	1533	1485	330	346	455	377	0	0	617	322	727	2	385	1	279	1
0389	Nawajipur	235.94	44	44	292	161	131	27	22	26	21	0	0	108	52	79	12	48	3	18	9
0390	Tikari Manouti	257.79	275	275	1616	860	756	170	174	294	271	0	0	497	228	452	44	361	15	55	23
0391	Bilona	237.56	143	143	840	430	410	78	74	120	113	2	2	235	123	203	50	89	9	68	32
0392	Khurmabad	169.10	236	236	1465	777	688	142	137	138	131	0	0	517	263	373	1	171	0	87	1
0393	Barhat	406.96	347	348	2158	1067	1091	364	247	262	255	0	0	438	278	477	91	329	67	68	23
0394	Raghuwa Khera	12.55	0	0	0	0	0	0	0	0	0	0	0	0	0	0	0	0	0	0	0
0395	Samaspur	504.26	311	312	2013	1040	973	207	224	142	131	0	0	559	198	537	137	348	29	118	86
0396	Shahijadi Pur	72.44	137	139	803	421	382	97	94	144	124	0	0	244	128	190	86	118	45	35	35
Summary for 'Nyay Panchayat' = 0032 (11 detail records)																					
Sum		2595.11	2194	2198	13693	7090	6603	1562	1461	1761	1574	2	2	3718	1818	3434	465	2121	175	803	244

1	2	23	24	25	26	27	28	29	30	31	32	33	34	35	36	37	38	39	40	41	42
0032	Chhichha	Nyay Panchayat / न्याय पंचायत																			
0386	Madna	0	0	0	0	0	0	1	0	0	0	3	0	0	0	1	0	0	0	143	222
0387	Chhichha	2	0	0	0	3	0	5	0	1	0	6	2	12	0	15	0	2	3	260	420
0388	Korwa	2	0	0	0	0	0	8	0	0	0	27	0	13	0	13	0	1	235	805	1248
0389	Nawajipur	0	0	0	0	0	0	2	0	0	0	5	0	0	0	6	0	0	0	82	119
0390	Tikari Manouti	1	0	0	0	2	3	2	0	1	0	4	0	0	0	26	3	1	159	407	553
0391	Bilona	1	0	0	0	7	3	5	3	3	0	1	0	0	0	29	3	17	139	210	221
0392	Khurmabad	8	0	0	0	17	0	3	0	3	0	28	0	5	0	51	0	0	0	404	687
0393	Barhat	27	0	0	0	6	0	2	0	0	0	10	1	7	0	28	0	0	54	590	946
0394	Raghuwa Khera	0	0	0	0	0	0	0	0	0	0	0	0	0	0	0	0	0	0	0	0
0395	Samaspur	2	0	1	0	14	20	4	0	0	0	14	0	5	0	31	2	0	23	503	813
0396	Shahijadi Pur	6	1	0	0	3	3	12	0	2	0	1	0	3	0	10	2	0	5	231	291
Summary for 'Nyay Panchayat' = 0032 (11 detail records)																					
Sum		49	1	1	0	52	29	44	3	10	0	99	3	45	0	210	10	21	618	3635	5520

1	2	3	4	5	6	7	8	9	10	11	12	13	14	15	16	17	18	19	20	21	22
0033	**Joniha**		**Nyay Panchayat / न्याय पंचायत**																		
0397	Joniha	335.50	372	372	2235	1210	1025	243	223	343	289	0	0	645	618	569	81	223	23	151	50
0398	Bhata	197.94	188	188	1231	646	585	124	124	141	127	0	0	335	139	320	60	187	37	92	23
0399	Urdouli	95.10	126	126	703	370	333	68	61	112	106	0	0	224	108	178	51	131	2	41	49
0400	Sardar Pur	195.87	146	146	793	426	367	69	66	181	171	0	0	243	83	189	91	174	79	12	12
0401	Dhamamau	189.80	115	115	1166	611	555	114	122	131	120	0	0	311	112	319	169	159	79	146	90
0402	Shahbajpur	374.75	462	462	2739	1476	1263	244	227	415	356	0	0	829	395	796	103	510	46	201	54
0403	Bardara	417.65	268	268	1810	974	836	201	171	256	205	0	0	444	204	510	85	304	74	113	11
0404	Gauri	289.77	182	182	921	512	409	88	77	258	196	0	0	213	51	298	78	79	47	194	29
0405	Faridpur	206.46	257	258	1599	853	746	195	133	205	162	0	0	331	197	411	40	283	5	116	35
0406	Rawatpur	403.89	192	192	1164	618	546	111	95	149	119	0	0	338	170	300	87	142	31	90	42
0407	Khanda Dawar	251.32	187	187	1135	602	533	121	121	222	176	0	0	341	138	304	160	133	64	128	83
Summary for 'Nyay Panchayat' = 0033 (11 detail records)																					
Sum		2958.05	2495	2496	15496	8298	7198	1578	1420	2413	2027	0	0	4254	2215	4194	1005	2325	487	1284	478

1	2	23	24	25	26	27	28	29	30	31	32	33	34	35	36	37	38	39	40	41	42
0033	Joniha	Nyay Panchayat / न्याय पंचायत																			
0397	Joniha	8	0	0	0	2	0	25	0	20	1	66	2	23	1	51	4	3	44	638	900
0398	Bhata	2	0	0	0	0	0	1	0	4	0	6	0	4	0	24	0	1	117	325	408
0399	Urdouli	1	0	0	0	2	0	0	0	0	0	0	0	0	0	3	0	0	65	192	217
0400	Sardar Pur	0	0	0	0	1	0	0	0	0	0	0	0	0	0	2	0	0	87	237	189
0401	Dhamamau	0	0	0	0	0	0	2	0	0	0	2	0	0	0	10	0	0	51	292	335
0402	Shahbajpur	2	0	0	0	0	0	23	0	0	0	18	0	0	0	42	3	0	12	680	1148
0403	Bardara	4	0	0	0	49	0	4	0	0	0	15	0	3	0	18	0	4	297	460	454
0404	Gauri	5	0	0	0	6	2	0	0	2	0	0	0	1	0	11	0	3	135	211	196
0405	Faridpur	1	0	0	0	2	0	1	0	0	0	1	0	0	0	7	0	0	229	442	477
0406	Rawatpur	2	1	0	0	10	0	28	12	1	0	8	0	1	0	18	1	6	11	312	448
0407	Khanda Dawar	2	2	0	0	4	8	12	1	9	0	0	1	1	0	15	1	0	2	298	371
Summary for 'Nyay Panchayat' = 0033 (11 detail records)																					
Sum		27	3	0	0	76	10	96	13	36	1	116	3	33	1	201	9	17	1050	4087	5143

1	2	3	4	5	6	7	8	9	10	11	12	13	14	15	16	17	18	19	20	21	22
0034	**Azmatpur**		**Nyay Panchayat / न्याय पंचायत**																		
0408	Nariacha	681.11	375	375	2536	1276	1260	285	289	151	162	0	0	589	299	580	26	315	1	173	19
0409	Sarai	33.99	110	110	671	348	323	65	63	78	68	0	0	196	92	177	71	93	22	54	47
0410	Lahuraj Khera	25.90	30	30	171	83	88	14	21	8	10	0	0	19	10	54	38	1	2	51	36
0411	Shivri	399.84	167	167	1010	536	474	102	74	46	37	0	0	354	224	264	30	194	10	29	13
0412	Singli Khera	36.42	0	0	0	0	0	0	0	0	0	0	0	0	0	0	0	0	0	0	0
0413	Hasanapur	211.66	167	167	1148	649	499	99	98	217	171	5	5	412	137	333	88	237	75	31	13
0414	Baniyani	185.35	187	187	1284	695	589	164	112	174	171	0	0	357	153	352	48	247	36	53	9
0415	Yaqubpur	120.60	37	37	240	126	114	23	22	89	66	0	0	55	26	71	6	46	1	25	5
0416	Dariabad	402.68	227	227	1343	659	684	166	161	36	34	0	0	239	121	309	24	201	3	56	17
0417	Himmat Pur	15.34	191	191	1230	630	600	122	113	72	80	0	0	385	196	273	39	176	11	55	18
0418	Umarkola Khurram	276.41	123	123	742	403	339	99	75	28	23	0	0	222	78	195	10	128	0	41	10
0419	Tapani	528.94	465	465	3398	1795	1603	377	355	444	413	0	0	728	296	891	130	427	9	282	104
0420	Banu	358.97	211	212	1312	713	599	145	140	222	220	0	0	233	15	355	130	201	3	140	127
0421	Akilabad	193.85	293	293	2044	1160	884	169	149	187	138	0	0	808	387	597	61	334	5	199	51
0422	Ajmatpur	312.02	222	222	1358	721	637	140	116	117	109	0	0	510	310	370	22	199	1	91	18
0423	Kumhraja	101.58	61	61	358	212	146	37	29	6	3	0	0	119	23	106	0	91	0	13	0
0424	Gadal Pur	47.75	0	0	0	0	0	0	0	0	0	0	0	0	0	0	0	0	0	0	0
Summary for 'Nyay Panchayat' = 0034 (17 detail records)																					
Sum		3932.41	2866	2867	18845	10006	8839	2007	1817	1875	1705	5	5	5226	2367	4927	723	2890	179	1293	487
Summary for 'Tahsil' = 0010 (107 detail records)																					
Sum		33455.06	23473	23497	143160	75797	67363	15022	13898	15795	13604	7	7	38651	18358	37283	5144	22394	1861	9156	2771
Summary for 'CD Block' = 0040 (107 detail records)																					
Sum		33455.06	23473	23497	143160	75797	67363	15022	13898	15795	13604	7	7	38651	18358	37283	5144	22394	1861	9156	2771

1	2	23	24	25	26	27	28	29	30	31	32	33	34	35	36	37	38	39	40	41	42
0034	Azmatpur	Nyay Panchayat / न्याय पंचायत																			
0408	Nariacha	15	2	0	0	4	0	18	1	3	0	23	1	11	0	18	2	20	51	676	1183
0409	Sarai	3	0	0	0	2	0	2	0	0	0	6	2	5	0	12	0	0	0	171	252
0410	Lahuraj Khera	0	0	0	0	0	0	0	0	0	0	1	0	0	0	1	0	0	0	29	50
0411	Shivri	1	1	0	0	6	6	0	0	0	0	0	0	1	0	33	0	0	1	272	443
0412	Singli Khera	0	0	0	0	0	0	0	0	0	0	0	0	0	0	0	0	0	0	0	0
0413	Hasanapur	0	0	0	0	0	0	0	0	0	0	0	0	0	0	65	0	0	0	316	411
0414	Baniyani	5	2	0	0	3	0	0	1	0	0	10	0	7	0	27	0	1	50	342	491
0415	Yaqubpur	0	0	0	0	0	0	0	0	0	0	0	0	0	0	0	0	0	0	55	108
0416	Dariabad	6	0	0	0	0	0	4	0	1	0	13	0	4	0	24	4	0	1	350	659
0417	Himmat Pur	3	0	0	0	0	0	2	0	8	1	15	3	1	0	13	6	0	0	357	561
0418	Umarkola Khurram Nagar'	0	0	0	0	4	0	8	0	0	0	5	0	1	0	8	0	3	6	205	323
0419	Tapani	5	0	0	0	16	14	32	1	1	0	90	2	11	0	27	0	1	69	903	1404
0420	Banu	1	0	0	0	0	0	1	0	0	0	2	0	0	0	10	0	0	0	358	469
0421	Akilabad	15	0	0	0	8	1	10	4	0	0	3	0	8	0	20	0	5	8	558	815
0422	Ajmatpur	12	1	0	0	2	0	6	0	3	0	22	0	12	0	23	2	0	14	351	601
0423	Kumhraja	0	0	0	0	0	0	0	0	0	0	2	0	0	0	0	0	0	0	106	146
0424	Gadal Pur	0	0	0	0	0	0	0	0	0	0	0	0	0	0	0	0	0	0	0	0
Summary for 'Nyay Panchayat' = 0034 (17 detail records)																					
Sum		66	6	0	0	45	21	83	7	16	1	192	8	61	0	281	14	30	200	5049	7916
Summary for 'Tahsil' = 0010 (107 detail records)																					
Sum		329	45	7	0	504	105	885	204	263	14	1348	40	330	1	2067	103	366	7179	38148	55040
Summary for 'CD Block' = 0040 (107 detail records)																					
Sum		329	45	7	0	504	105	885	204	263	14	1348	40	330	1	2067	103	366	7179	38148	55040

VIKAS KHAND TELYANI, BHITAURA, HASWA, BAHUA & ASODHAR

(TAHSIL FATEHPUR)

DISTRICT FATEHPUR

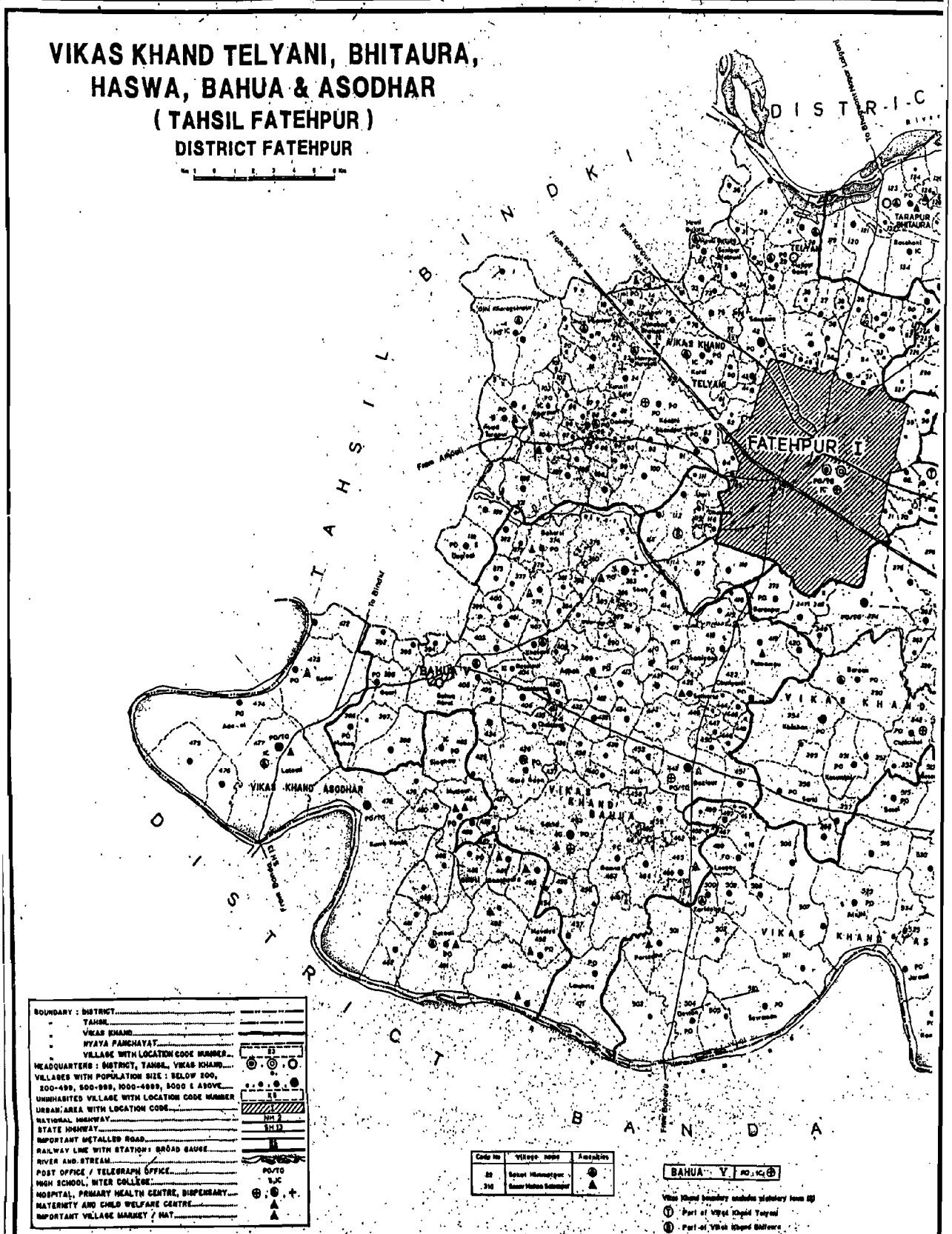

BASED UPON SURVEY OF INDIA MAP WITH THE PERMISSION OF THE SURVEYOR GENERAL OF INDIA.

1	2	3	4	5	6	7	8	9	10	11	12	13	14	15	16	17	18	19	20	21	22
0050	Telyani		CD Block / सा. वि. खण्ड											तहसील / Tahsil				Fatehpur			0020
0001	Mohan Khera		Nyay Panchayat / न्याय पंचायत																		
0001	Panai Inayatpur	482.00	299	309	1924	1005	919	169	152	275	247	0	0	652	217	533	131	376	59	78	71
0002	Beni Harsinghpur	83.00	122	122	637	338	299	62	45	208	150	0	0	169	78	182	153	73	50	98	100
0003	Mohankhera	624.00	572	579	3279	1742	1537	322	303	588	525	0	0	1088	431	890	397	539	118	185	256
0004	Ojhi Kharagsenpur	853.00	602	608	3665	1934	1731	338	334	633	592	0	0	1029	375	965	125	618	42	197	82
0005	Kaema	73.00	0	0	0	0	0	0	0	0	0	0	0	0	0	0	0	0	0	0	0
0006	Badalpur	229.00	190	198	1109	584	525	110	104	206	184	0	0	285	117	284	145	115	72	126	73
0007	Barmatpur	81.00	150	150	870	452	418	71	88	214	189	0	0	226	58	236	9	186	1	43	8
0008	Aswa Tarapur	625.00	523	539	3199	1717	1482	319	238	530	448	0	0	991	363	905	207	472	36	262	159
Summary for 'Nyay Panchayat' = 0001 (8 detail records)																					
Sum		3050.00	2458	2505	14683	7772	6911	1391	1264	2654	2335	0	0	4440	1639	3995	1167	2379	378	989	749

1	2	23	24	25	26	27	28	29	30	31	32	33	34	35	36	37	38	39	40	41	42
0050	Telyani	CD Block / सा. वि. खण्ड																			
														तहसील / Tahsil				Fatehpur			0020
0001	Mohan Khera	Nyay Panchayat / न्याय पंचायत																			
0001	Panai Inayatpur	3	0	0	0	8	1	2	0	0	0	8	0	4	0	54	0	1	365	471	423
0002	Beni Harsinghpur	6	0	0	0	2	0	0	0	0	0	1	0	0	0	2	3	0	2	156	144
0003	Mohankhera	20	14	1	0	4	0	0	0	6	1	48	4	4	0	83	4	0	127	852	1013
0004	Ojhi Kharagsenpur MaiBhadwa	2	0	0	0	4	0	7	0	4	0	14	0	23	0	96	1	0	160	969	1446
0005	Kaema	0	0	0	0	0	0	0	0	0	0	0	0	0	0	0	0	0	0	0	0
0006	Badalpur	1	0	0	0	0	0	0	0	0	0	6	0	1	0	35	0	1	13	299	367
0007	Barmatpur	0	0	0	0	0	0	0	0	0	0	0	0	1	0	6	0	0	216	216	193
0008	Aswa Tarapur	2	0	0	0	15	6	16	0	0	0	48	2	9	0	81	4	18	242	794	1033
Summary for 'Nyay Panchayat' = 0001 (8 detail records)																					
Sum		34	14	1	0	33	7	25	0	10	1	125	6	42	0	357	12	20	1125	3757	4619

1	2	3	4	5	6	7	8	9	10	11	12	13	14	15	16	17	18	19	20	21	22
0002	**Alawalpur**		**Nyay Panchayat / न्याय पंचायत**																		
0009	Sarai Shahjada	273.00	139	139	789	412	377	60	80	63	54	0	0	279	98	205	4	64	0	95	0
0010	Alawalpur	82.00	0	0	0	0	0	0	0	0	0	0	0	0	0	0	0	0	0	0	0
0011	Bajapur	59.00	65	67	366	199	167	31	36	72	61	0	0	81	25	110	18	63	0	21	1
0012	Chakheri	208.00	320	336	2164	1144	1020	291	210	315	266	0	0	392	166	531	192	186	60	191	105
0013	Vahidpur	49.00	90	95	597	308	289	63	59	112	98	0	0	211	91	148	0	62	0	34	0
0014	Madari Khurd	49.00	67	67	386	206	180	34	31	66	52	0	0	131	47	134	119	129	117	4	2
0015	Sarai Khargu	220.00	246	330	1571	849	722	150	169	173	135	0	0	325	93	418	90	80	2	95	63
0016	Ajmabad Bhaisahi	289.00	96	109	704	369	335	63	53	51	26	0	0	250	20	175	19	122	0	26	17
0017	Chak Sada	57.00	0	0	0	0	0	0	0	0	0	0	0	0	0	0	0	0	0	0	0
0018	Madhopur	39.00	90	99	522	288	234	72	38	34	35	0	0	90	9	144	93	94	60	26	32
0019	Jhau Mednipur	244.00	104	125	685	367	318	62	57	124	115	0	0	234	95	192	68	113	10	57	57
0020	Makanpur	79.00	31	31	145	81	64	14	16	25	19	0	0	51	21	42	7	37	0	5	7
0021	Asta	482.00	333	345	1928	1044	884	196	227	359	300	0	0	604	254	559	78	363	28	132	48
0022	Sakat Himmatpur	49.00	70	71	426	219	207	58	44	119	116	0	0	98	34	113	33	47	9	57	23
0023	Meerpur Kurusti	117.00	97	97	546	293	253	55	49	66	56	0	0	165	49	157	109	90	50	50	56
0024	Kurusti Kala	299.00	267	268	1715	893	822	164	153	208	186	0	0	556	199	453	68	270	29	93	38
Summary for 'Nyay Panchayat' = 0002 (16 detail records)																					
Sum		2595.00	2015	2179	12544	6672	5872	1313	1222	1787	1519	0	0	3467	1201	3381	898	1720	365	886	449

1	2	23	24	25	26	27	28	29	30	31	32	33	34	35	36	37	38	39	40	41	42
0002	**Alawalpur**	**Nyay Panchayat / न्याय पंचायत**																			
0009	Sarai Shahjada	5	0	0	0	0	0	2	0	4	0	5	0	2	0	28	4	0	0	207	373
0010	Alawalpur	0	0	0	0	0	0	0	0	0	0	0	0	0	0	0	0	0	0	0	0
0011	Bajapur	0	0	1	0	0	0	0	0	0	0	0	0	0	0	25	17	0	0	89	149
0012	Chakheri	16	1	0	0	5	13	16	6	9	0	40	2	15	0	53	5	1	182	612	646
0013	Vahidpur	0	0	0	0	0	0	0	0	5	0	27	0	3	0	17	0	0	1	160	288
0014	Madari Khurd	0	0	0	0	0	0	0	0	0	0	0	0	0	0	1	0	0	0	72	61
0015	Sarai Khargu	2	0	0	0	4	0	95	0	4	1	76	20	20	2	42	2	0	17	431	615
0016	Ajmabad Bhaisahi	2	0	0	0	0	0	1	0	1	0	7	0	10	0	6	2	0	0	194	316
0017	Chak Sada	0	0	0	0	0	0	0	0	0	0	0	0	0	0	0	0	0	0	0	0
0018	Madhopur	0	0	0	0	0	0	2	0	0	0	4	1	3	0	15	0	0	0	144	141
0019	Jhau Mednipur	3	0	0	0	0	0	2	0	0	0	2	0	0	0	15	1	0	0	175	250
0020	Makanpur	0	0	0	0	0	0	0	0	0	0	0	0	0	0	0	0	1	0	38	57
0021	Asta	4	0	0	0	12	0	3	0	1	0	15	0	0	0	29	2	3	122	482	684
0022	Sakat Himmatpur	1	1	0	0	0	0	0	0	0	0	3	0	2	0	3	0	2	44	104	130
0023	Meerpur Kurusti	0	0	0	0	2	3	1	0	1	0	5	0	2	0	6	0	0	2	136	142
0024	Kurusti Kala	16	0	0	0	8	0	7	0	2	0	17	0	2	0	38	1	0	5	440	749
Summary for 'Nyay Panchayat' = 0002 (16 detail records)																					
Sum		49	2	1	0	31	16	129	6	27	1	201	23	59	2	278	34	7	373	3284	4601

1	2	3	4	5	6	7	8	9	10	11	12	13	14	15	16	17	18	19	20	21	22
0003	**Khanpur Telyani**		**Nyay Panchayat / न्याय पंचायत**																		
0025	Rampur Panchbhist	97.00	114	135	707	361	346	51	61	73	75	0	0	238	126	157	4	139	1	6	1
0026	Adampur	1225.00	364	370	2059	1074	985	215	204	303	283	0	0	510	170	558	70	406	34	98	31
0027	Khanpur	225.00	63	63	385	206	179	33	32	5	4	0	0	91	36	110	66	102	65	5	1
0028	Hajipur Gang	931.00	537	543	3105	1639	1466	311	364	578	523	0	0	705	249	908	246	518	87	269	134
0029	Teliyani	178.00	90	90	579	300	279	47	55	58	50	0	0	106	30	168	124	121	67	6	49
0030	Nasirpur Belwara	157.00	106	106	648	329	319	59	77	35	36	0	0	183	95	176	8	104	7	35	1
0031	Husnapur Sani	192.00	175	176	988	508	480	90	100	210	187	0	0	247	93	260	75	135	51	80	23
0032	Mewli Bujurg	149.00	189	193	1007	546	461	105	91	176	143	0	0	297	139	274	13	128	3	85	8
0033	Manjhupur	184.00	190	197	1094	609	485	123	104	174	144	0	0	301	98	300	45	61	6	154	35
0034	Senipur Malauni	350.00	384	387	2164	1125	1039	188	181	329	310	0	0	686	355	546	109	336	42	118	55
0035	Supa	190.00	214	217	1352	695	657	156	147	67	57	0	0	275	109	337	28	69	15	135	12
Summary for 'Nyay Panchayat' = 0003 (11 detail records)																					
Sum		3878.00	2426	2477	14088	7392	6696	1378	1416	2008	1812	0	0	3639	1500	3794	788	2119	378	991	350

1	2	23	24	25	26	27	28	29	30	31	32	33	34	35	36	37	38	39	40	41	42
0003	**Khanpur Telyani**	**Nyay Panchayat / न्याय पंचायत**																			
0025	Rampur Panchbhist	0	0	0	0	0	0	1	0	1	0	1	0	1	0	8	2	0	1	204	341
0026	Adampur	0	0	0	0	1	1	16	4	2	0	9	0	6	0	20	0	8	271	508	644
0027	Khanpur	0	0	0	0	0	0	0	0	0	0	0	0	0	0	3	0	0	12	96	101
0028	Hajipur Gang	5	2	0	0	15	13	5	0	1	0	27	5	5	0	63	5	2	203	729	1017
0029	Teliyani	16	6	0	0	0	0	4	0	1	0	14	1	0	0	6	1	0	0	132	155
0030	Nasirpur Belwara	0	0	0	0	13	0	0	0	0	0	14	0	1	0	9	0	0	30	153	281
0031	Husnapur Sani	0	0	0	0	7	0	0	0	0	0	8	0	2	0	28	1	2	95	246	310
0032	Mewli Bujurg	8	0	0	0	7	0	0	0	0	0	14	0	1	0	31	2	0	65	272	383
0033	Manjhupur	22	1	0	0	2	0	4	0	0	0	16	1	0	0	41	2	2	59	307	381
0034	Senipur Malauni	8	2	0	0	6	1	3	0	0	0	20	3	2	0	53	6	9	41	570	889
0035	Supa	4	0	0	0	0	0	8	0	0	0	7	0	1	0	113	1	0	3	358	626
Summary for 'Nyay Panchayat' = 0003 (11 detail records)																					
Sum		63	11	0	0	51	15	41	4	5	0	130	10	19	0	375	20	23	780	3575	5128

1	2	3	4	5	6	7	8	9	10	11	12	13	14	15	16	17	18	19	20	21	22
0004	**Sangav**		**Nyay Panchayat / न्याय पंचायत**																		
0036	Ghanshyampur	107.00	83	83	148	82	66	21	24	82	66	0	0	20	1	40	1	29	1	11	0
0037	Bhuptipur	188.00	125	127	696	370	326	63	62	34	29	0	0	218	96	193	12	119	1	31	10
0038	Palan Har	78.00	80	80	470	252	218	37	44	40	39	0	0	142	26	130	8	94	1	10	6
0039	Saleiyabad	340.00	150	150	811	449	362	89	91	131	96	0	0	192	60	246	75	136	0	77	66
0040	Balidpur	18.00	0	0	0	0	0	0	0	0	0	0	0	0	0	0	0	0	0	0	0
0041	Kesurwa	414.00	232	232	1524	813	711	146	122	229	217	0	0	412	201	467	69	257	2	121	67
0042	Sangaon	590.00	840	857	5717	2968	2749	688	587	445	428	0	0	1156	528	1432	123	738	16	272	98
0043	Bakandha	180.00	213	228	1385	748	637	143	139	264	236	0	0	353	89	410	78	177	23	150	33
0044	Bharhara	173.00	104	104	615	304	311	60	67	111	112	0	0	135	75	147	1	82	0	15	1
0045	Madni Daudeyapur	197.09	0	0	0	0	0	0	0	0	0	0	0	0	0	0	0	0	0	0	0
0046	Puretaz Mahmood	85.39	127	148	645	338	307	67	72	63	57	0	0	91	8	190	37	158	25	29	12
0047	Sadanandpur	32.78	0	0	0	0	0	0	0	0	0	0	0	0	0	0	0	0	0	0	0
Summary for 'Nyay Panchayat' = 0004 (12 detail records)																					
Sum		2403.26	1954	2009	12011	6324	5687	1314	1208	1399	1280	0	0	2719	1084	3255	404	1790	69	716	293

1	2	23	24	25	26	27	28	29	30	31	32	33	34	35	36	37	38	39	40	41	42
0004	**Sangav**	**Nyay Panchayat / न्याय पंचायत**																			
0036	Ghanshyampur	0	0	0	0	0	0	0	0	0	0	0	0	0	0	0	0	0	15	42	50
0037	Bhuptipur	6	0	0	0	4	0	1	0	0	0	7	0	6	0	19	1	0	1	177	313
0038	Palan Har	0	0	0	0	9	0	0	0	0	0	1	0	0	0	16	1	0	0	122	210
0039	Salciyabad	7	2	0	0	6	6	1	0	0	0	11	1	0	0	8	0	0	0	203	287
0040	Balidpur	0	0	0	0	0	0	0	0	0	0	0	0	0	0	0	0	0	0	0	0
0041	Kesurwa	0	0	0	0	25	0	0	0	3	0	3	0	0	0	58	0	0	0	346	642
0042	Sangaon	3	1	1	0	22	3	112	1	32	0	74	0	46	0	132	4	9	279	1527	2347
0043	Bakandha	1	0	1	0	1	1	4	0	12	0	6	0	5	0	53	21	0	188	338	371
0044	Bharhara	0	0	0	0	3	0	4	0	0	0	28	0	0	0	15	0	0	52	157	258
0045	Madni Daudeyapur	0	0	0	0	0	0	0	0	0	0	0	0	0	0	0	0	0	0	0	0
0046	Puretaz Mahmood	0	0	0	0	0	0	1	0	0	0	0	0	0	0	2	0	0	1	148	269
0047	Sadanandpur	0	0	0	0	0	0	0	0	0	0	0	0	0	0	0	0	0	0	0	0
Summary for 'Nyay Panchayat' = 0004 (12 detail records)																					
Sum		17	3	2	0	70	10	123	1	47	0	130	1	57	0	303	27	9	536	3060	4747

1	2	3	4	5	6	7	8	9	10	11	12	13	14	15	16	17	18	19	20	21	22
0005	**Devri Lakshmanpur**		**Nyay Panchayat / न्याय पंचायत**																		
0048	Abhaiya Lakshmanp	160.00	79	79	555	296	259	76	75	122	117	0	0	134	137	131	2	90	2	25	0
0049	Jamatpur Ganda	292.00	191	191	1035	559	476	119	102	356	314	0	0	279	65	304	32	143	2	104	29
0050	Mansoorpur Sufallab	80.00	59	59	362	186	176	46	31	78	74	0	0	92	30	76	4	54	4	3	0
0051	Mansoorpur Modhan	190.00	199	203	1108	579	529	118	131	262	232	0	0	264	52	286	8	144	1	42	5
0052	Devri Maichak	79.00	50	50	364	197	167	40	31	13	8	0	0	121	92	96	1	63	0	7	1
0053	Hasnapur	55.00	21	23	165	99	66	17	21	11	7	0	0	56	11	50	1	39	0	6	1
0054	Aladadpur	228.00	200	215	1192	621	571	130	113	121	108	0	0	227	61	362	48	161	24	60	15
0055	Mawaeya	132.00	81	85	596	320	276	64	36	98	83	0	0	177	87	170	0	109	0	43	0
0056	Jamalpur	115.00	50	58	228	127	101	26	20	111	88	0	0	56	7	61	12	27	1	32	11
0057	Bastapur	209.00	142	142	723	413	310	72	64	132	103	0	0	187	31	252	0	183	0	67	0
0058	Mishramau	222.00	114	114	705	382	323	99	80	105	90	0	0	200	42	232	0	222	0	2	0
0059	Ajgawan	542.70	58	58	344	177	167	40	38	133	122	0	0	42	2	123	16	120	16	3	0
Summary for 'Nyay Panchayat' = 0005 (12 detail records)																					
Sum		2304.70	1244	1277	7377	3956	3421	847	742	1542	1346	0	0	1835	617	2143	124	1355	50	394	62

1	2	23	24	25	26	27	28	29	30	31	32	33	34	35	36	37	38	39	40	41	42
0005	Devri Lakshmanpur	Nyay Panchayat / न्याय पंचायत																			
0048	Abhaiya Lakshmanpur	0	0	0	0	0	0	0	0	0	0	4	0	0	0	12	0	0	0	165	257
0049	Jamatpur Ganda	1	0	0	0	0	0	3	0	4	0	13	0	4	0	32	1	1	20	254	424
0050	Mansoorpur Sufallabad	0	0	0	0	0	0	0	0	2	0	0	0	11	0	6	0	0	19	110	153
0051	Mansoorpur Modhanpur	0	0	0	0	0	0	1	0	46	0	1	0	11	0	41	2	2	114	291	407
0052	Devri Maichak	0	0	0	0	1	0	8	0	0	0	1	0	1	0	15	0	0	0	101	166
0053	Hasnapur	0	0	0	0	0	0	0	0	0	0	2	0	0	0	3	0	0	39	49	26
0054	Aladadpur	4	0	0	0	5	0	50	0	6	0	25	1	3	0	48	8	0	15	259	508
0055	Mawaeya	0	0	0	0	0	0	0	0	0	0	3	0	0	0	15	0	0	175	150	101
0056	Jamalpur	0	0	0	0	0	0	0	0	0	0	0	0	0	0	2	0	0	0	66	89
0057	Bastapur	1	0	0	0	0	0	0	0	0	0	1	0	0	0	0	0	0	221	161	89
0058	Mishramau	0	0	0	0	0	0	1	0	0	0	4	0	0	0	3	0	0	216	150	107
0059	Ajgawan	0	0	0	0	0	0	0	0	0	0	0	0	0	0	0	0	0	104	54	47
Summary for 'Nyay Panchayat' = 0005 (12 detail records)																					
Sum		6	0	0	0	6	0	63	0	58	0	54	1	30	0	177	11	3	923	1810	2374

1	2	3	4	5	6	7	8	9	10	11	12	13	14	15	16	17	18	19	20	21	22
0006	**Barari**		**Nyay Panchayat / न्याय पंचायत**																		
0060	Kasiyapur Bibi Hat	211.00	156	157	899	484	415	103	191	126	89	0	0	207	48	275	76	258	36	10	38
0061	Sudhava	201.00	162	163	746	406	340	88	93	31	40	0	0	76	26	252	41	74	3	165	36
0062	Barari	306.00	72	75	402	210	192	35	31	116	110	0	0	68	0	118	25	51	0	19	2
0063	Chakraj Kullah	14.00	0	0	0	0	0	0	0	0	0	0	0	0	0	0	0	0	0	0	0
0064	Chak Barari	68.00	630	639	2606	1370	1236	228	229	303	260	0	0	625	295	737	127	403	47	128	57
0065	Mohammadpur Naba	135.00	154	157	765	412	353	72	85	142	114	0	0	12	15	269	0	257	0	1	0
0066	Kutubpur	27.00	0	0	0	0	0	0	0	0	0	0	0	0	0	0	0	0	0	0	0
0067	Keshopur	136.00	76	77	397	212	185	4	41	46	47	0	0	70	9	120	6	98	4	1	1
0068	Sarai Shahid Khan	284.00	199	201	1118	594	524	59	118	254	201	0	0	236	88	348	162	97	44	170	105
0069	Chak Tawarif	25.00	14	14	31	18	13	1	1	3	0	0	0	13	11	14	0	0	0	0	0
0070	Chak Mugal	139.00	128	132	688	354	334	78	63	21	26	0	0	76	6	190	132	169	119	21	13
0071	Madaripur Kalan	336.00	156	156	828	455	373	79	51	112	93	0	0	67	6	277	143	212	125	53	18
Summary for 'Nyay Panchayat' = 0006 (12 detail records)																					
Sum		1882.00	1747	1771	8480	4515	3965	747	903	1154	980	0	0	1450	504	2600	712	1619	378	568	270

1	2	23	24	25	26	27	28	29	30	31	32	33	34	35	36	37	38	39	40	41	42
0006	**Barari**	**Nyay Panchayat / न्याय पंचायत**																			
0060	Kasiyapur Bibi Hat	0	0	0	0	0	0	0	0	1	0	1	0	0	0	5	2	6	120	203	219
0061	Sudhava	0	0	0	0	0	0	0	0	0	0	0	0	2	0	11	2	0	0	154	299
0062	Barari	0	0	0	0	4	0	4	0	27	21	2	0	0	0	11	2	2	43	90	124
0063	Chakraj Kullah	0	0	0	0	0	0	0	0	0	0	0	0	0	0	0	0	0	0	0	0
0064	Chak Barari	16	2	0	0	7	0	11	1	1	0	83	7	17	0	71	13	0	36	633	1073
0065	Mohammadpur Nabada	0	0	0	0	0	0	0	0	0	0	0	0	0	0	11	0	0	19	143	334
0066	Kutubpur	0	0	0	0	0	0	0	0	0	0	0	0	0	0	0	0	0	0	0	0
0067	Keshopur	0	0	0	0	4	1	2	0	0	0	5	0	0	0	10	0	0	30	92	149
0068	Sarai Shahid Khan	2	0	0	0	4	1	8	0	14	10	11	0	7	0	35	2	5	29	241	333
0069	Chak Tawarif	0	0	0	0	0	0	0	0	0	0	0	0	0	0	14	0	0	0	4	13
0070	Chak Mugal	0	0	0	0	0	0	0	0	0	0	0	0	0	0	0	0	0	12	164	190
0071	Madaripur Kalan	0	0	0	0	0	0	0	0	5	0	0	0	3	0	4	0	0	53	178	177
Summary for 'Nyay Panchayat' = 0006 (12 detail records)																					
Sum		18	2	0	0	19	2	25	1	48	31	102	7	29	0	172	21	13	342	1902	2911

1	2	3	4	5	6	7	8	9	10	11	12	13	14	15	16	17	18	19	20	21	22
0007	**Korai**		**Nyay Panchayat / न्याय पंचायत**																		
0072	Kasimpur	38.00	26	26	138	67	71	13	19	51	55	0	0	27	7	30	13	25	11	0	1
0073	Bari Govindpur	57.00	110	110	542	284	258	48	63	0	0	0	0	115	6	154	48	118	45	17	1
0074	Jagannathpur	85.00	134	134	992	593	399	119	74	232	164	0	0	358	57	350	256	237	235	20	20
0075	Chitaura	435.00	234	268	1399	831	568	96	108	254	216	0	0	455	81	511	216	106	20	140	185
0076	Sachauli	45.00	45	45	278	145	133	46	31	12	11	0	0	52	28	72	28	49	26	3	1
0077	Chak Bokhari	10.00	0	0	0	0	0	0	0	0	0	0	0	0	0	0	0	0	0	0	0
0078	Narayanpur	75.00	62	66	350	188	162	32	42	72	68	0	0	111	46	100	1	27	0	22	0
0079	Korai	755.00	797	915	4776	2528	2248	493	444	621	583	0	0	1417	567	1230	279	496	106	336	157
0080	Dhodhiyahi	152.00	129	144	777	399	378	71	74	146	137	0	0	158	43	201	29	103	20	37	4
0081	Umarpur Asti	61.00	69	69	376	190	186	40	30	89	72	0	0	99	60	97	42	58	31	26	10
0082	Bhairampur	137.00	86	93	492	275	217	58	53	20	18	0	0	122	22	149	1	95	1	9	0
0083	Bilandpur	125.00	177	186	1064	567	497	121	118	180	185	0	0	334	96	296	54	146	21	46	24
0084	Parshurampur	132.00	70	75	379	196	183	44	55	114	121	0	0	68	24	120	5	58	1	28	1
Summary for 'Nyay Panchayat' = 0007 (13 detail records)																					
Sum		2107.00	1939	2131	11563	6263	5300	1181	1111	1791	1630	0	0	3316	1037	3310	972	1518	517	684	404
0008	**Fatehpur Jagatpur**		**Nyay Panchayat / न्याय पंचायत**																		
0085	Trilokipur	111.00	126	136	871	447	424	85	88	170	141	0	0	216	47	233	22	52	0	63	10
Summary for 'Nyay Panchayat' = 0008 (1 detail record)																					
Sum		111.00	126	136	871	447	424	85	88	170	141	0	0	216	47	233	22	52	0	63	10

1	2	23	24	25	26	27	28	29	30	31	32	33	34	35	36	37	38	39	40	41	42
0007	Korai	Nyay Panchayat / न्याय पंचायत																			
0072	Kasimpur	2	1	0	0	0	0	0	0	3	0	0	0	0	0	0	0	1	30	36	28
0073	Bari Govindpur	0	0	0	0	0	0	15	0	0	0	3	2	0	0	1	0	0	6	130	204
0074	Jagannathpur	9	0	0	0	0	0	0	0	0	0	1	1	0	0	83	0	0	0	243	143
0075	Chitaura	3	2	0	1	24	4	172	1	2	0	32	1	10	0	22	2	0	0	320	352
0076	Sachauli	1	0	0	0	3	1	14	0	1	0	0	0	0	0	1	0	0	0	73	105
0077	Chak Bokhari	0	0	0	0	0	0	0	0	0	0	0	0	0	0	0	0	0	0	0	0
0078	Narayanpur	0	0	0	0	0	0	45	0	0	0	4	0	0	0	2	1	0	0	88	161
0079	Korai	12	0	1	0	42	8	104	0	8	0	42	2	62	0	127	6	0	24	1298	1945
0080	Dhodhiyahi	1	1	0	0	7	2	0	0	14	0	6	0	5	0	28	2	0	173	198	176
0081	Umarpur Asti	0	0	0	0	0	0	0	0	4	0	1	0	0	0	8	1	0	50	93	94
0082	Bhairampur	1	0	0	0	0	0	1	0	29	0	3	0	9	0	2	0	0	85	126	131
0083	Bilandpur	2	1	0	0	21	1	1	0	21	0	25	1	2	0	32	6	9	73	262	370
0084	Parshurampur	5	3	0	0	2	0	5	0	14	0	5	0	3	0	0	0	1	58	75	120
Summary for 'Nyay Panchayat' = 0007 (13 detail records)																					
Sum		36	8	1	1	99	16	357	1	96	0	122	7	91	0	306	18	11	499	2942	3829
0008	*Fatehpur Jagatpur*	Nyay Panchayat / न्याय पंचायत																			
0085	Trilokipur	4	0	0	0	7	2	22	0	37	9	9	1	4	0	35	0	8	44	206	358
Summary for 'Nyay Panchayat' = 0008 (1 detail record)																					
Sum		4	0	0	0	7	2	22	0	37	9	9	1	4	0	35	0	8	44	206	358

1	2	3	4	5	6	7	8	9	10	11	12	13	14	15	16	17	18	19	20	21	22
0009	**Kandhi**		**Nyay Panchayat / न्याय पंचायत**																		
0086	Kakaberi	91.00	93	93	513	271	242	47	54	194	171	0	0	183	76	140	77	63	1	55	75
0087	Alanapur	101.00	69	69	375	201	174	49	42	66	59	0	0	116	31	97	18	89	9	3	9
0088	Damapur	222.00	161	163	1032	531	501	89	94	78	72	0	0	251	210	241	16	135	0	38	11
0089	Umedpur	190.00	129	129	767	422	345	89	72	105	81	0	0	258	102	204	11	170	1	13	9
0090	Kandhi	871.00	587	593	3224	1743	1481	262	266	596	535	0	0	991	469	921	287	645	145	204	138
0091	Kodhai	338.00	221	222	1118	633	485	115	87	176	144	0	0	315	62	372	99	218	40	70	8
0092	Jakhmi	167.00	128	130	829	435	394	82	80	143	132	0	0	199	79	216	19	167	12	23	7
0093	Narpatpur	118.00	28	28	202	103	99	27	21	24	31	0	0	40	11	48	10	41	10	0	0
0094	Diwanipur	62.00	49	49	275	155	120	29	25	79	52	0	0	67	9	77	6	51	5	16	1
0095	Bairampur	17.00	78	79	427	224	203	53	54	11	14	0	0	95	16	122	0	99	0	7	0
0096	Mardanpur	93.00	18	18	108	62	46	14	4	33	24	0	0	35	10	35	0	16	0	15	0
0097	Muchuwapur	136.00	116	117	842	458	384	88	86	182	160	0	0	251	103	243	36	113	0	78	8
0098	Sanehra	119.00	39	39	199	114	85	23	17	2	4	0	0	45	16	77	14	37	1	7	0
0099	Harbanshpur	130.00	76	76	346	184	162	41	28	81	70	0	0	101	21	108	7	93	0	5	7
0100	Dharupur	611.00	249	250	1404	781	623	135	139	203	159	0	0	423	120	497	76	265	26	165	42
Summary for 'Nyay Panchayat' = 0009 (15 detail records)																					
Sum		3266.00	2041	2055	11661	6317	5344	1143	1069	1973	1708	0	0	3370	1335	3398	676	2202	250	699	315

1	2	23	24	25	26	27	28	29	30	31	32	33	34	35	36	37	38	39	40	41	42
0009	Kandhi	Nyay Panchayat / न्याय पंचायत																			
0086	Kakaberi	0	0	0	0	4	1	3	0	0	0	1	0	3	0	11	0	15	45	116	120
0087	Alanapur	0	0	0	0	0	0	0	0	0	0	2	0	0	0	3	0	0	0	104	156
0088	Damapur	1	0	0	0	2	0	0	0	0	0	24	0	1	0	40	5	0	0	290	485
0089	Umedpur	0	0	0	0	5	0	1	0	0	0	3	0	0	0	12	1	0	0	218	334
0090	Kandhi	0	0	0	0	2	0	3	0	0	0	13	2	9	0	45	2	0	0	822	1194
0091	Kodhai	2	0	0	0	3	0	0	0	4	0	5	0	2	0	68	51	0	0	261	386
0092	Jakhmi	0	0	0	0	1	0	4	0	6	0	5	0	4	0	6	0	0	104	219	271
0093	Narpatpur	4	0	0	0	0	0	0	0	0	0	0	0	0	0	3	0	0	0	55	89
0094	Diwanipur	0	0	0	0	0	0	0	0	0	0	2	0	0	0	8	0	0	57	78	57
0095	Bairampur	0	0	0	0	0	0	1	0	1	0	10	0	1	0	3	0	0	104	102	99
0096	Mardanpur	0	0	0	0	0	0	0	0	0	0	2	0	0	0	2	0	1	20	26	26
0097	Muchuwapur	0	0	0	0	4	0	0	0	0	0	1	0	1	0	46	28	17	131	198	217
0098	Sanehra	0	0	0	0	0	0	0	0	0	0	22	13	6	0	5	0	9	35	28	36
0099	Harbanshpur	4	0	0	0	0	0	2	0	0	0	0	0	2	0	2	0	0	10	76	145
0100	Dharupur	3	0	0	0	3	0	8	0	2	0	11	1	4	0	36	7	1	151	283	396
Summary for 'Nyay Panchayat' = 0009 (15 detail records)																					
Sum		14	0	0	0	24	1	22	0	13	0	101	16	33	0	290	94	43	657	2876	4011

1	2	3	4	5	6	7	8	9	10	11	12	13	14	15	16	17	18	19	20	21	22
0010			**Nyay Panchayat / न्याय पंचायत**																		
0101	Kitoopur	36.00	1	1	2	1	1	0	0	1	1	0	0	0	0	1	0	1	0	0	0
0102	Udaiy Rajpur	48.00	46	46	254	141	113	32	14	62	49	0	0	72	33	51	1	43	0	5	0
0103	Bharsawan	244.00	129	129	827	435	392	100	85	182	173	0	0	249	59	216	0	155	0	49	0
0104	Sahli	476.00	282	282	1632	860	772	152	134	163	117	0	0	483	207	425	67	322	43	24	1
0105	Dhamina	145.00	148	148	869	464	405	74	55	71	65	0	0	287	128	255	88	197	53	43	34
0106	Bhagawantpur	229.00	204	204	1164	576	588	127	131	295	272	0	0	292	128	295	58	193	50	56	4
0107	Baijani	371.00	229	229	1329	693	636	155	142	237	224	0	0	272	67	385	209	306	44	70	164
0108	Rawatpur	617.00	341	380	2185	1138	1047	199	200	441	427	0	0	611	322	529	539	459	413	41	126
0109	Dhidhaura	340.00	252	252	1441	809	632	147	98	373	310	0	0	444	114	445	321	277	192	158	128
0110	Dugreai	565.00	363	363	2168	1124	1044	220	163	321	311	0	0	605	296	562	150	302	23	143	118
Summary for 'Nyay Panchayat' = 0010 (10 detail records)																					
Sum		3071.00	1995	2034	11871	6241	5630	1206	1022	2146	1949	0	0	3315	1354	3164	1433	2255	818	589	575
Summary for 'Tahsil' = 0020 (110 detail records)																					
Sum		24667.96	17945	18574	105149	55899	49250	10605	10045	16624	14700	0	0	27767	10318	29273	7196	17009	3203	6579	3477
Summary for 'CD Block' = 0050 (110 detail records)																					
Sum		24667.96	17945	18574	105149	55899	49250	10605	10045	16624	14700	0	0	27767	10318	29273	7196	17009	3203	6579	3477

1	2	23	24	25	26	27	28	29	30	31	32	33	34	35	36	37	38	39	40	41	42
0010	Nyay Panchayat / न्याय पंचायत																				
0101	Kitoopur	0	0	0	0	0	0	0	0	0	0	0	0	0	0	0	0	0	0	0	1
0102	Udaiy Rajpur	0	0	0	0	0	0	0	0	0	0	0	0	0	0	3	1	3	52	87	60
0103	Bharsawan	0	0	0	0	0	0	0	0	0	0	0	0	0	0	12	0	0	223	219	169
0104	Sahli	0	0	0	0	4	0	5	0	0	0	15	0	0	0	55	23	15	54	420	651
0105	Dhamina	0	0	0	0	0	0	5	0	0	0	1	0	0	0	9	1	0	0	209	317
0106	Bhagawantpur	3	0	0	0	8	1	0	0	0	0	4	1	0	0	31	2	14	192	267	338
0107	Baijani	0	0	0	0	0	0	0	0	0	0	3	1	2	0	4	0	24	133	284	294
0108	Rawatpur	1	0	0	0	0	0	5	0	0	0	9	0	0	0	14	0	0	0	609	508
0109	Dhidhaura	0	0	0	0	0	0	0	0	0	0	2	0	0	0	8	1	0	0	364	311
0110	Dugreai	30	7	0	0	7	0	1	0	0	0	31	0	13	0	35	2	4	68	558	826
Summary for 'Nyay Panchayat' = 0010 (10 detail records)																					
Sum		34	7	0	0	19	1	16	0	0	0	65	2	15	0	171	30	60	722	3017	3475
Summary for 'Tahsil' = 0020 (110 detail records)																					
Sum		275	47	5	1	359	70	823	13	341	42	1039	74	379	2	2464	267	197	6001	26429	36053
Summary for 'CD Block' = 0050 (110 detail records)																					
Sum		275	47	5	1	359	70	823	13	341	42	1039	74	379	2	2464	267	197	6001	26429	36053

VIKAS KHAND TELYANI, BHITAURA, HASWA, BAHUA & ASODHAR

(TAHSIL FATEHPUR)

DISTRICT FATEHPUR

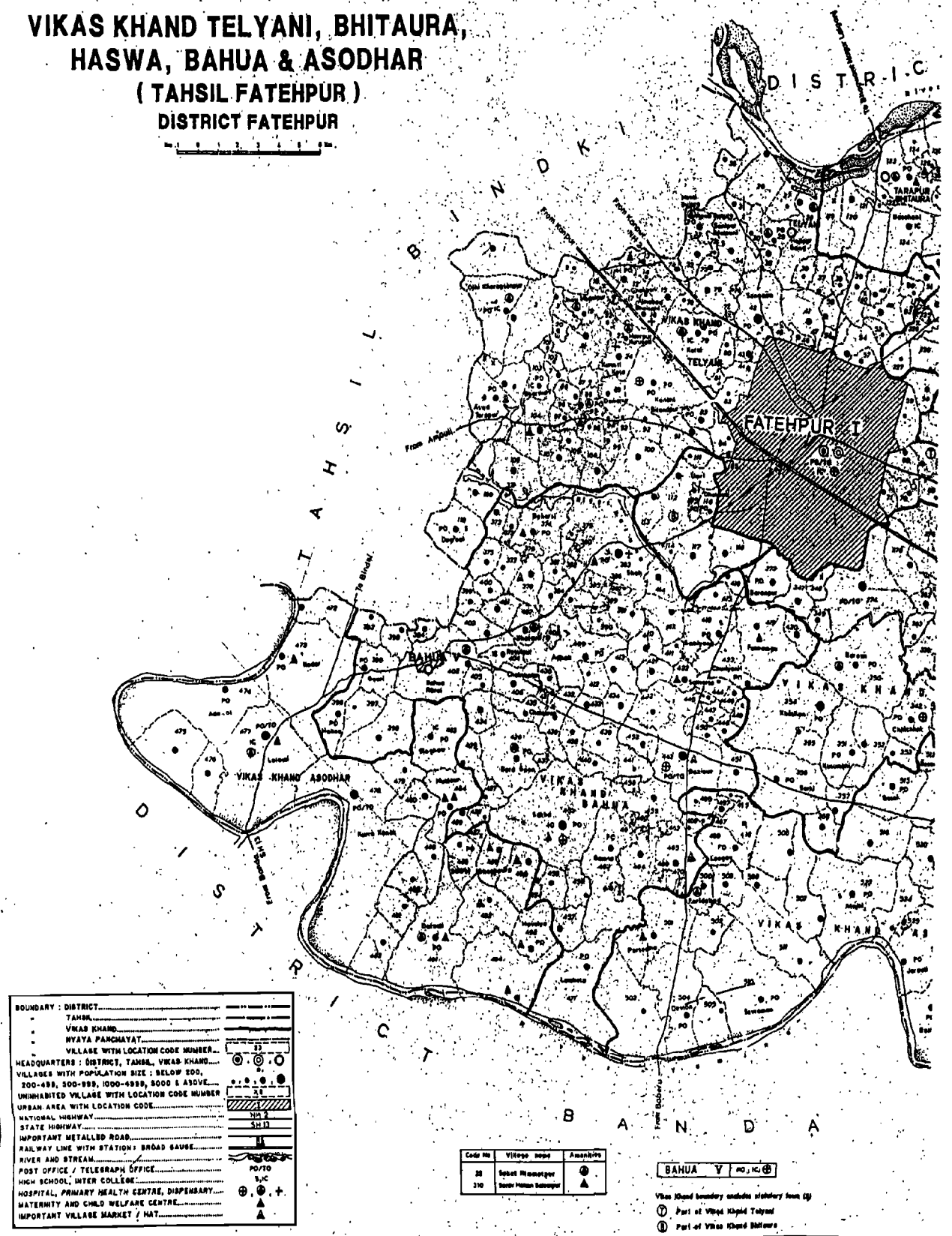

BASED UPON SURVEY OF INDIA MAP WITH THE PERMISSION OF THE SURVEYOR GENERAL OF INDIA.

1	2	3	4	5	6	7	8	9	10	11	12	13	14	15	16	17	18	19	20	21	22
0060	Bhitaura		CD Block / सा. वि. खण्ड																		
														तहसील / Tahsil				Fatehpur			0020
0011	Dhakuli		Nyay Panchayat / न्याय पंचायत																		
0111	Chandpur	69.00	54	54	306	162	144	20	24	70	61	0	0	55	4	98	1	98	1	0	0
0112	Rara	703.00	555	555	3253	1745	1508	318	319	420	392	0	0	817	214	938	231	716	171	148	57
0113	Keshavpur	281.00	194	194	1171	633	538	129	118	267	225	0	0	340	73	341	56	232	2	87	53
0114	Dhanshurpur Ghansh	116.00	54	54	354	196	158	42	38	77	71	0	0	97	21	89	0	87	0	0	0
0115	Umri	89.00	154	162	845	462	383	66	79	88	81	0	0	276	74	250	4	142	0	56	3
0116	Dhakauli	219.00	153	153	867	466	401	100	87	308	246	0	0	217	46	248	58	126	4	100	50
0117	Kewai	598.00	375	375	2418	1283	1135	290	237	490	422	0	0	654	271	574	170	358	49	115	111
0118	Malaka	507.00	477	489	2538	1367	1171	289	245	384	331	0	0	738	237	654	181	342	31	175	146
Summary for 'Nyay Panchayat' = 0011 (8 detail records)																					
Sum		2582.00	2016	2036	11752	6314	5438	1254	1147	2104	1829	0	0	3194	940	3192	701	2101	258	681	420

1	2	23	24	25	26	27	28	29	30	31	32	33	34	35	36	37	38	39	40	41	42
0060	Bhitaura	CD Block / सा. वि. खण्ड																			
														तहसील / Tahsil				Fatehpur			0020
0011	Dhakuli	Nyay Panchayat / न्याय पंचायत																			
0111	Chandpur	0	0	0	0	0	0	0	0	0	0	0	0	0	0	0	0	0	91	64	52
0112	Rara	6	0	0	0	1	0	3	0	0	0	9	0	3	0	52	3	1	424	806	853
0113	Keshavpur	1	0	0	0	0	0	0	0	0	0	4	0	0	0	17	1	0	8	292	474
0114	Dhanshurpur Ghanshur Pur	1	0	0	0	0	0	0	0	0	0	0	0	0	0	1	0	0	0	107	158
0115	Umri	8	0	0	0	9	0	0	0	5	0	6	0	7	0	17	1	3	97	209	282
0116	Dhakauli	3	0	0	0	2	3	0	0	1	0	6	1	1	0	9	0	0	62	218	281
0117	Kewai	3	1	0	0	6	1	8	1	6	1	20	0	6	0	52	6	5	153	704	812
0118	Malaka	1	1	0	0	12	0	5	0	6	1	41	0	5	0	67	2	4	62	709	928
Summary for 'Nyay Panchayat' = 0011 (8 detail records)																					
Sum		23	2	0	0	30	4	16	1	18	2	86	1	22	0	215	13	13	897	3109	3840

1	2	3	4	5	6	7	8	9	10	11	12	13	14	15	16	17	18	19	20	21	22
0012	**Tarapur**		**Nyay Panchayat / न्याय पंचायत**																		
0119	Khusrupur	71.00	0	0	0	0	0	0	0	0	0	0	0	0	0	0	0	0	0	0	0
0120	Unnaur	763.00	296	296	1845	985	860	203	160	164	143	0	0	622	341	493	3	389	2	57	0
0121	Mitthhanpur Kitu	92.00	43	43	224	116	108	18	27	49	45	0	0	47	13	66	1	65	0	1	1
0122	Patti Mitthhanpur	59.00	68	68	368	195	173	32	36	27	23	0	0	95	28	109	0	108	0	1	0
0123	Tarapur Bhitaura	864.00	622	626	3810	2239	1571	242	276	506	442	0	0	1309	285	1087	119	653	16	147	26
0124	Kaindepur	210.00	51	51	281	147	134	27	38	27	21	0	0	100	21	82	11	60	8	17	3
0125	Alampur Narhi	280.00	163	163	944	471	473	88	74	51	41	0	0	286	139	217	34	139	2	15	3
0126	Daulatpur	68.00	67	67	350	189	161	31	27	85	74	0	0	95	36	101	0	101	0	0	0
0127	Kalyanipur	62.00	50	50	341	199	142	39	23	79	50	0	0	121	55	101	0	101	0	0	0
0128	Jikhapur	36.00	10	25	76	46	30	7	9	35	29	0	0	10	1	33	12	13	4	13	8
0129	Baragaon	147.00	126	135	638	332	306	67	60	179	146	0	0	165	56	126	35	52	12	45	23
0130	Madar	95.00	88	88	495	266	229	41	47	89	82	0	0	151	32	125	11	60	3	35	6
0131	Rasoolpur	49.00	107	107	566	304	262	68	59	137	119	0	0	51	3	180	163	142	98	27	61
0132	Manpur	63.00	40	40	239	121	118	29	32	27	24	0	0	30	11	69	11	51	4	17	7
0133	Hargaye Mau	33.00	49	51	270	142	128	29	24	0	0	0	0	86	25	71	18	57	17	2	1
0134	Basohani	606.00	401	422	2290	1184	1106	248	169	564	537	0	0	530	182	647	198	370	40	250	158
0135	Gaura Kalan	297.00	188	201	1029	537	492	108	100	183	160	0	0	275	111	282	56	139	8	117	47
0136	Masimpur	97.00	43	47	255	125	130	28	33	33	28	0	0	44	18	73	21	29	10	43	11
Summary for 'Nyay Panchayat' = 0012 (18 detail records)																					
Sum		3892.00	2412	2480	14021	7598	6423	1305	1194	2235	1964	0	0	4017	1357	3862	693	2529	224	787	355

1	2	23	24	25	26	27	28	29	30	31	32	33	34	35	36	37	38	39	40	41	42
0012	**Tarapur**	**Nyay Panchayat / न्याय पंचायत**																			
0119	Khusrupur	0	0	0	0	0	0	0	0	0	0	0	0	0	0	0	0	0	0	0	0
0120	Unnaur	1	0	0	0	3	1	3	0	1	0	6	0	5	0	28	0	1	422	491	435
0121	Mitthhanpur Kitu	0	0	0	0	0	0	0	0	0	0	0	0	0	0	0	0	0	11	50	96
0122	Patti Mitthhanpur	0	0	0	0	0	0	0	0	0	0	0	0	0	0	0	0	0	81	86	92
0123	Tarapur Bhitaura	11	0	0	0	103	74	0	0	2	0	12	0	8	0	151	3	3	328	1149	1124
0124	Kaindepur	0	0	0	0	0	0	1	0	0	0	0	0	1	0	3	0	0	0	65	123
0125	Alampur Narhi	0	0	0	0	20	29	0	0	8	0	5	0	4	0	26	0	6	17	248	422
0126	Daulatpur	0	0	0	0	0	0	0	0	0	0	0	0	0	0	0	0	0	0	88	161
0127	Kalyanipur	0	0	0	0	0	0	0	0	0	0	0	0	0	0	0	0	0	0	98	142
0128	Jikhapur	0	0	0	0	0	0	0	0	0	0	0	0	0	0	7	0	2	2	11	16
0129	Baragaon	4	0	0	0	13	0	0	0	2	0	1	0	0	0	9	0	41	45	165	226
0130	Madar	3	0	0	0	9	2	1	0	3	0	7	0	1	0	6	0	14	77	127	141
0131	Rasoolpur	0	0	0	0	2	3	0	0	9	1	0	0	0	0	0	0	0	0	124	99
0132	Manpur	0	0	0	0	0	0	0	0	0	0	0	0	0	0	1	0	0	43	52	64
0133	Hargaye Mau	5	0	0	0	0	0	0	0	0	0	1	0	1	0	5	0	0	14	71	96
0134	Basohani	0	0	0	0	1	0	0	0	2	0	4	0	5	0	15	0	10	77	527	831
0135	Gaura Kalan	0	0	0	0	0	0	1	0	0	0	3	0	2	0	20	1	0	2	255	434
0136	Masimpur	0	0	0	0	0	0	0	0	0	0	0	0	1	0	0	0	0	0	52	109
Summary for 'Nyay Panchayat' = 0012 (18 detail records)																					
Sum		24	0	0	0	151	109	6	0	27	1	39	0	28	0	271	4	77	1119	3659	4611

1	2	3	4	5	6	7	8	9	10	11	12	13	14	15	16	17	18	19	20	21	22
0013	**Talibpur Asni**		**Nyay Panchayat / न्याय पंचायत**																		
0137	Tanda	314.00	181	181	1063	561	502	119	101	75	63	0	0	232	49	291	90	170	1	15	3
0138	Asni	292.00	266	266	1414	748	666	152	135	242	234	0	0	346	128	381	38	220	2	13	21
0139	Chak Pihani	248.00	119	120	703	371	332	73	68	87	75	0	0	176	146	183	23	109	1	29	7
0140	Lakhpura	215.00	81	81	573	295	278	60	67	42	34	0	0	103	41	138	35	62	0	4	0
0141	Gopalpur Khurhat	138.00	55	55	427	225	202	44	41	24	21	0	0	137	35	123	1	111	1	0	0
0142	Kulhar Puruwa	55.00	79	79	423	215	208	40	34	74	69	0	0	120	29	96	5	88	5	7	0
0143	Mahodaypur	271.00	225	225	1325	703	622	151	123	161	137	0	0	348	101	353	65	263	28	22	23
0144	Barnapur	8.00	0	0	0	0	0	0	0	0	0	0	0	0	0	0	0	0	0	0	0
0145	Ojhapur	135.00	113	113	710	401	309	84	68	223	164	0	0	173	40	204	70	170	31	32	39
0146	Saraila	170.00	149	149	917	486	431	95	107	138	128	0	0	222	79	239	32	151	5	64	25
0147	Talibpur	79.00	83	83	343	182	161	36	26	110	107	0	0	82	18	121	32	49	4	59	26
Summary for 'Nyay Panchayat' = 0013 (11 detail records)																					
Sum		1925.00	1351	1352	7898	4187	3711	854	770	1176	1032	0	0	1939	666	2129	391	1393	78	245	144

1	2	23	24	25	26	27	28	29	30	31	32	33	34	35	36	37	38	39	40	41	42
0013	**Talibpur Asni**	**Nyay Panchayat / न्याय पंचायत**																			
0137	Tanda	0	0	0	0	74	86	4	0	3	0	2	0	2	0	21	0	11	93	259	319
0138	Asni	0	0	0	0	25	7	32	1	12	0	45	5	0	0	34	2	0	189	367	439
0139	Chak Pihani	2	0	0	0	18	14	5	0	5	0	0	0	0	0	15	1	9	34	179	275
0140	Lakhpura	0	0	0	0	58	35	0	0	0	0	7	0	3	0	4	0	0	0	157	243
0141	Gopalpur Khurhat	1	0	0	0	0	0	0	0	1	0	0	0	1	0	9	0	0	59	102	142
0142	Kulhar Puruwa	0	0	0	0	0	0	0	0	0	0	0	0	0	0	1	0	0	8	119	195
0143	Mahodaypur	1	0	0	0	7	11	9	0	9	1	16	0	2	0	24	2	3	3	347	554
0144	Barnapur	0	0	0	0	0	0	0	0	0	0	0	0	0	0	0	0	0	0	0	0
0145	Ojhapur	0	0	0	0	0	0	0	0	1	0	1	0	0	0	0	0	0	8	197	231
0146	Saraila	0	0	0	0	1	1	0	0	2	0	2	1	0	0	19	0	1	150	246	249
0147	Talibpur	1	0	0	0	5	0	0	0	0	0	4	2	0	0	3	0	0	0	61	129
Summary for 'Nyay Panchayat' = 0013 (11 detail records)																					
Sum		5	0	0	0	188	154	50	1	33	1	77	8	8	0	130	5	24	544	2034	2776

1	2	3	4	5	6	7	8	9	10	11	12	13	14	15	16	17	18	19	20	21	22
0014	**Husainganj**		**Nyay Panchayat / न्याय पंचायत**																		
0148	Patti Gopalpur	20.00	25	25	128	68	60	18	13	25	16	0	0	34	16	37	3	31	2	1	0
0149	Gopalpur	23.00	30	30	163	90	73	17	15	12	9	0	0	47	10	46	6	39	3	5	3
0150	Shahupur	118.00	66	66	394	212	182	45	38	60	49	0	0	104	51	94	1	70	0	19	0
0151	Lalipur	378.00	270	296	1806	943	863	167	141	371	328	0	0	509	226	496	45	325	22	97	23
0152	Mustafapur	147.00	178	181	1069	572	497	123	109	183	148	0	0	225	43	302	184	156	136	40	37
0153	Gaura Churiyara	125.00	110	110	624	331	293	52	46	116	103	0	0	32	78	167	73	98	47	46	26
0154	Maheshpur	18.00	65	65	345	183	162	35	31	72	71	0	0	63	0	102	0	69	0	27	0
0155	Chandipur	139.00	111	112	619	312	307	54	62	88	86	0	0	172	74	170	138	118	120	16	11
0156	Sahnipur	99.00	109	121	628	319	309	65	73	125	107	0	0	170	149	153	10	85	9	42	1
0157	Chhewka	785.00	1028	1050	5662	3009	2653	569	458	758	673	0	0	1249	639	1548	154	418	12	247	103
Summary for 'Nyay Panchayat' = 0014 (10 detail records)																					
Sum		1852.00	1992	2056	11438	6039	5399	1145	986	1810	1590	0	0	2605	1286	3115	614	1409	351	540	204

1	2	23	24	25	26	27	28	29	30	31	32	33	34	35	36	37	38	39	40	41	42
0014	**Husainganj**	**Nyay Panchayat / न्याय पंचायत**																			
0148	Patti Gopalpur	0	0	0	0	0	0	0	0	0	0	1	0	2	0	2	1	0	21	31	36
0149	Gopalpur	0	0	0	0	0	0	0	0	0	0	1	0	0	0	1	0	0	1	44	66
0150	Shahupur	0	0	0	0	3	1	0	0	0	0	0	0	1	0	1	0	0	11	118	170
0151	Lalipur	1	0	0	0	6	0	1	0	11	0	19	0	1	0	35	0	5	40	442	778
0152	Mustafapur	15	4	0	0	11	1	27	0	0	0	30	1	4	5	19	0	2	55	268	258
0153	Gaura Churiyara	1	0	0	0	0	0	8	0	0	0	5	0	3	0	6	0	0	0	164	220
0154	Maheshpur	0	0	0	0	0	0	1	0	0	0	1	0	2	0	2	0	0	0	81	162
0155	Chandipur	10	3	0	0	0	0	3	0	1	0	10	4	1	0	11	0	4	62	138	107
0156	Sahnipur	2	0	0	0	0	0	2	0	3	0	12	0	0	0	7	0	3	130	163	169
0157	Chhewka	12	4	0	0	70	17	84	3	17	0	373	4	47	0	280	11	6	249	1455	2250
Summary for 'Nyay Panchayat' = 0014 (10 detail records)																					
Sum		41	11	0	0	90	19	126	3	32	0	452	9	61	5	364	12	20	569	2904	4216

1	2	3	4	5	6	7	8	9	10	11	12	13	14	15	16	17	18	19	20	21	22
0015	**Jamrawan**		**Nyay Panchayat / न्याय पंचायत**																		
0158	Bharsari	507.00	223	227	1332	708	624	143	105	39	42	0	0	394	168	353	17	291	9	12	6
0159	Matinpur	149.00	83	83	623	332	291	72	70	74	52	0	0	130	80	153	5	100	3	30	2
0160	Senpur	526.00	148	148	956	524	432	107	89	127	107	0	0	222	61	317	179	269	119	44	59
0161	Mirzapur Taluke Ja	110.00	58	59	410	227	183	35	37	14	15	0	0	112	9	121	3	111	0	6	3
0162	Kishundaspur	89.00	54	54	362	197	165	39	33	66	66	0	0	85	15	109	8	58	0	25	8
0163	Pilhi	58.00	34	36	247	124	123	27	22	0	0	0	0	72	23	59	13	44	11	0	0
0164	Naugaon	253.00	287	313	1806	972	834	176	147	204	182	0	0	533	296	406	39	232	6	84	26
0165	Rampur Taluke Jamr	49.00	94	98	434	249	185	40	54	14	0	0	0	54	1	158	39	54	22	46	17
0166	Mirzapur Bhitar	167.00	185	185	1054	553	501	122	93	309	264	0	0	252	114	289	47	101	2	125	45
0167	Kandharapur	144.00	92	95	526	297	229	56	40	47	36	0	0	72	5	155	23	128	7	4	2
0168	Jamrawan	1395.00	1617	1639	9048	4833	4215	888	786	1616	1415	0	0	1817	560	2567	577	1602	359	576	197
Summary for 'Nyay Panchayat' = 0015 (11 detail records)																					
Sum		3447.00	2875	2937	16798	9016	7782	1705	1476	2510	2179	0	0	3743	1332	4687	950	2990	538	952	365

1	2	23	24	25	26	27	28	29	30	31	32	33	34	35	36	37	38	39	40	41	42
0015	**Jamrawan**	**Nyay Panchayat / न्याय पंचायत**																			
0158	Bharsari	4	2	0	0	3	0	1	0	0	0	9	0	9	0	24	0	3	4	352	603
0159	Matinpur	0	0	0	0	23	0	0	0	0	0	0	0	0	0	0	0	0	0	179	286
0160	Senpur	0	0	0	0	1	1	0	0	0	0	0	0	1	0	2	0	0	89	207	164
0161	Mirzapur Taluke Jamrawan	0	0	0	0	0	0	0	0	0	0	0	0	0	0	4	0	0	2	106	178
0162	Kishundaspur	1	0	0	0	4	0	0	0	0	0	1	0	10	0	10	0	2	39	86	118
0163	Pilhi	0	0	0	0	0	0	4	0	0	0	2	1	5	1	4	0	9	36	56	74
0164	Naugaon	4	2	0	0	13	3	6	0	2	0	9	0	7	0	49	2	1	63	565	732
0165	Rampur Taluke Jamrawan	0	0	0	0	0	0	50	0	0	0	4	0	1	0	3	0	0	8	91	138
0166	Mirzapur Bhitar	3	0	0	0	0	0	5	0	16	0	8	0	3	0	28	0	1	119	263	335
0167	Kandharapur	2	0	0	0	0	0	16	14	0	0	3	0	0	0	2	0	0	115	142	91
0168	Jamrawan	8	0	0	0	51	7	15	0	3	0	141	10	17	0	154	4	8	544	2258	3094
Summary for 'Nyay Panchayat' = 0015 (11 detail records)																					
Sum		22	4	0	0	95	11	97	14	21	0	177	11	53	1	280	6	24	1019	4305	5813

1	2	3	4	5	6	7	8	9	10	11	12	13	14	15	16	17	18	19	20	21	22
0016	**Lohari**		**Nyay Panchayat / न्याय पंचायत**																		
0169	Fatchabad	66.00	43	47	206	110	96	18	20	83	63	0	0	23	1	69	0	69	0	0	0
0170	Firozpur	308.00	116	116	577	322	255	64	53	27	21	0	0	71	15	177	75	172	0	2	75
0171	Bar	191.00	55	58	270	133	137	16	33	25	35	0	0	57	18	74	1	64	1	9	0
0172	Devra Nar	380.00	98	115	626	312	314	60	93	32	34	0	0	60	19	176	18	158	5	13	8
0173	Chakbar	32.00	0	0	0	0	0	0	0	0	0	0	0	0	0	0	0	0	0	0	0
0174	Pure Suda	72.00	50	50	275	142	133	20	26	4	6	0	0	90	41	74	10	63	2	5	8
0175	Sihar	344.00	152	152	926	502	424	85	101	49	46	0	0	83	10	293	14	284	14	0	0
0176	Madaripur Taluke Ja	24.00	53	53	261	141	120	18	23	7	4	0	0	72	3	83	46	73	41	8	5
0177	Pure Dayal	55.00	16	18	124	63	61	9	17	6	7	0	0	45	15	37	15	29	9	6	6
0178	Lohari	254.00	248	249	1578	856	722	179	148	209	175	0	0	338	80	475	202	401	160	38	42
0179	Mahewa	54.00	118	118	644	332	312	68	74	34	32	0	0	47	0	197	28	153	22	4	0
0180	Narauli Bujurg	401.00	200	200	1154	596	558	123	127	155	154	0	0	299	99	321	40	277	33	17	1
0181	Sarai Udira	195.00	149	149	860	466	394	75	72	111	119	0	0	241	33	222	29	187	0	28	29
0182	Thari	135.00	31	32	174	88	86	22	17	45	44	0	0	7	0	43	1	41	0	1	1
Summary for 'Nyay Panchayat' = 0016 (14 detail records)																					
Sum		2511.00	1329	1357	7675	4063	3612	757	804	787	740	0	0	1433	334	2241	479	1971	287	131	175

1	2	23	24	25	26	27	28	29	30	31	32	33	34	35	36	37	38	39	40	41	42
0016	**Lohari**	**Nyay Panchayat / न्याय पंचायत**																			
0169	Fatehabad	0	0	0	0	0	0	0	0	0	0	0	0	0	0	0	0	0	43	41	53
0170	Firozpur	0	0	0	0	0	0	0	0	0	0	2	0	0	0	1	0	0	0	145	180
0171	Bar	0	0	0	0	0	0	0	0	0	0	0	0	0	0	1	0	0	30	59	106
0172	Devra Nar	0	0	0	0	3	4	0	0	0	0	0	1	0	0	2	0	0	6	136	290
0173	Chakbar	0	0	0	0	0	0	0	0	0	0	0	0	0	0	0	0	0	0	0	0
0174	Pure Suda	1	0	0	0	0	0	0	0	0	0	2	0	1	0	2	0	0	0	68	123
0175	Sihar	5	0	0	0	0	0	0	0	0	0	0	0	0	0	4	0	0	166	209	244
0176	Madaripur Taluke Jamrawan	0	0	0	0	0	0	0	0	0	0	0	0	1	0	1	0	0	31	58	43
0177	Pure Dayal	2	0	0	0	0	0	0	0	0	0	0	0	0	0	0	0	0	16	26	30
0178	Lohari	0	0	0	0	3	0	0	0	2	0	6	0	1	0	24	0	0	172	381	348
0179	Mahewa	0	0	0	0	38	6	0	0	1	0	0	0	0	0	1	0	0	139	135	145
0180	Narauli Bujurg	0	0	0	0	14	5	0	0	0	0	2	1	0	0	11	0	3	180	272	338
0181	Sarai Udira	0	0	0	0	0	0	0	0	0	0	0	0	0	0	7	0	35	35	209	330
0182	Thari	0	0	0	0	0	0	0	0	0	0	0	0	0	0	1	0	0	24	45	61
Summary for 'Nyay Panchayat' = 0016 (14 detail records)																					
Sum		8	0	0	0	58	15	0	0	3	0	12	2	3	0	55	0	38	842	1784	2291

1	2	3	4	5	6	7	8	9	10	11	12	13	14	15	16	17	18	19	20	21	22
0017	**Hasanpur**		**Nyay Panchayat / न्याय पंचायत**																		
0183	Ganeshpur	451.00	377	381	2030	1032	998	179	159	284	263	0	0	510	140	535	149	283	77	150	71
0184	Ibrahimpur	130.00	295	297	1667	898	769	103	133	148	126	0	0	493	170	446	5	269	0	82	2
0185	Hasanpur	306.00	303	303	1799	982	817	197	160	250	198	0	0	380	132	495	59	279	11	177	45
0186	Rahmat Daulatpur	163.00	140	145	869	470	399	101	90	77	92	0	0	218	65	232	69	223	43	2	26
0187	Chak Rahera	12.00	105	107	582	307	275	77	62	51	47	0	0	130	25	182	23	142	13	20	8
0188	Rahera	93.00	0	0	0	0	0	0	0	0	0	0	0	0	0	0	0	0	0	0	0
0189	Mawae	971.00	672	692	4017	2100	1917	399	431	650	622	0	0	982	331	1039	273	535	109	262	146
0190	Barauha	228.00	175	175	933	462	471	112	114	86	103	0	0	169	18	236	72	191	52	23	15
0191	Salempur	87.00	68	74	332	167	165	21	28	99	109	0	0	50	9	92	1	88	1	0	0
0192	Ghuri	134.00	109	109	523	265	258	56	54	57	58	0	0	71	10	166	1	150	1	0	0
Summary for 'Nyay Panchayat' = 0017 (10 detail records)																					
Sum		2575.00	2244	2283	12752	6683	6069	1245	1231	1702	1618	0	0	3003	900	3423	652	2160	307	716	313
0018	**Mathiyapur**		**Nyay Panchayat / न्याय पंचायत**																		
0193	Govardhanpur	302.00	198	199	988	508	480	122	92	293	281	0	0	110	7	266	38	224	29	33	9
0194	Makdoompur	68.00	55	55	303	149	154	25	30	0	0	0	0	58	23	82	0	82	0	0	0
0195	Jarar	84.00	53	53	275	156	119	29	27	24	20	0	0	82	8	85	49	77	41	4	8
0196	Samda Sahodarpur	225.00	196	200	1144	606	538	120	90	223	197	0	0	256	42	291	15	160	10	79	5
0197	Mathaeiyapur	197.00	290	299	1735	903	832	163	178	301	268	0	0	367	86	460	148	246	109	123	34
0198	Lakri	392.00	270	277	1522	828	694	155	118	159	154	0	0	361	81	436	2	291	1	19	0
0199	Basawanpur	122.00	89	93	478	244	234	59	52	125	114	0	0	122	16	126	1	99	1	19	0
0200	Kharagpur	243.00	192	199	1050	582	468	126	106	47	28	0	0	152	23	326	7	97	3	221	4
Summary for 'Nyay Panchayat' = 0018 (8 detail records)																					
Sum		1633.00	1343	1375	7495	3976	3519	799	693	1172	1062	0	0	1508	286	2072	260	1276	194	498	60

1	2	23	24	25	26	27	28	29	30	31	32	33	34	35	36	37	38	39	40	41	42
0017	**Hasanpur**	**Nyay Panchayat / न्याय पंचायत**																			
0183	Ganeshpur	12	0	0	0	3	1	14	0	1	0	8	0	7	0	57	0	6	122	491	727
0184	Ibrahimpur	0	0	0	0	10	1	9	0	3	0	8	0	7	0	58	2	0	79	452	685
0185	Hasanpur	5	1	0	0	5	2	3	0	2	0	0	0	3	0	21	0	0	240	487	518
0186	Rahmat Daulatpur	0	0	0	0	0	0	0	0	0	0	2	0	0	0	5	0	1	20	237	310
0187	Chak Rahera	0	1	0	0	2	1	1	0	3	0	3	0	0	0	11	0	0	158	125	94
0188	Rahera	0	0	0	0	0	0	0	0	0	0	0	0	0	0	0	0	0	0	0	0
0189	Mawae	7	0	0	0	30	11	14	0	13	1	73	4	4	0	101	2	15	273	1046	1371
0190	Barauha	1	4	0	0	1	0	2	0	1	0	7	0	1	0	9	1	7	198	219	201
0191	Salempur	1	0	0	0	1	0	0	0	0	0	0	0	0	0	2	0	0	99	75	65
0192	Ghuri	1	0	0	0	0	0	0	0	0	0	5	0	0	0	10	0	0	165	99	92
Summary for 'Nyay Panchayat' = 0017 (10 detail records)																					
Sum		27	6	0	0	52	16	43	0	23	1	106	4	22	0	274	5	29	1354	3231	4063
0018	**Mathiyapur**	**Nyay Panchayat / न्याय पंचायत**																			
0193	Govardhanpur	0	0	0	0	0	0	0	0	3	0	4	0	2	0	0	0	8	95	234	347
0194	Makdoompur	0	0	0	0	0	0	0	0	0	0	0	0	0	0	0	0	0	0	67	154
0195	Jarar	0	0	0	0	0	0	1	0	0	0	0	0	2	0	1	0	0	7	71	63
0196	Samda Sahodarpur	0	0	0	0	17	0	10	0	1	0	1	0	12	0	11	0	21	117	294	406
0197	Mathaeiyapur	3	1	0	0	8	0	12	0	7	1	25	2	3	0	33	1	1	79	442	605
0198	Lakri	8	0	0	0	5	0	6	0	0	0	3	0	3	0	101	1	10	277	382	415
0199	Basawanpur	0	0	0	0	0	0	0	0	0	0	0	0	0	0	8	0	1	63	117	170
0200	Kharagpur	0	0	0	0	1	0	0	0	0	0	0	0	0	0	7	0	22	225	234	236
Summary for 'Nyay Panchayat' = 0018 (8 detail records)																					
Sum		11	1	0	0	31	0	29	0	11	1	33	2	22	0	161	2	63	863	1841	2396

1	2	3	4	5	6	7	8	9	10	11	12	13	14	15	16	17	18	19	20	21	22
0019	**Chitishapur**		**Nyay Panchayat / न्याय पंचायत**																		
0201	Aodhera	510.00	234	238	1291	668	623	155	136	191	184	0	0	255	52	314	99	200	63	69	31
0202	Samaora	340.00	398	412	2075	1100	975	239	217	206	187	0	0	486	71	569	22	345	18	151	2
0203	Chitisapur	538.00	559	563	3179	1644	1535	298	308	375	376	0	0	644	299	850	238	654	200	78	34
0204	Chauhata	164.00	132	132	726	376	350	82	72	133	139	0	0	128	28	202	24	173	20	11	4
0205	Shahpur Kodhaiya	130.00	65	70	355	190	165	39	26	92	86	0	0	78	18	102	80	93	69	4	8
0206	Rara	163.00	97	98	496	262	234	49	48	143	144	0	0	95	43	149	86	101	57	25	28
0207	Aheba	97.00	91	91	560	289	271	54	52	38	41	0	0	132	45	155	36	85	14	46	21
0208	Bhalewa	974.00	471	471	2620	1366	1254	269	263	293	271	0	0	723	222	740	143	612	22	39	99
Summary for 'Nyay Panchayat' = 0019 (8 detail records)																					
Sum		2916.00	2047	2075	11302	5895	5407	1185	1122	1471	1428	0	0	2541	778	3081	728	2263	463	423	227

1	2	23	24	25	26	27	28	29	30	31	32	33	34	35	36	37	38	39	40	41	42
0019	**Chitishapur**	**Nyay Panchayat / न्याय पंचायत**																			
0201	Aodhera	1	0	0	0	9	5	2	0	1	0	3	0	1	0	28	0	14	141	340	383
0202	Samaora	7	0	0	0	5	0	3	0	2	0	16	1	4	0	36	1	67	397	464	556
0203	Chitisapur	1	1	0	0	9	1	19	1	5	0	30	0	6	0	48	1	15	89	779	1208
0204	Chauhata	0	0	0	0	0	0	1	0	0	0	4	0	2	0	11	0	3	173	171	153
0205	Shahpur Kodhaiya	0	0	0	0	0	1	0	0	1	0	3	1	0	1	1	0	0	0	88	85
0206	Rara	1	0	0	0	0	0	0	0	2	1	5	0	3	0	12	0	2	51	111	97
0207	Aheba	1	0	0	0	0	0	3	0	7	1	2	0	1	0	10	0	10	134	124	101
0208	Bhalewa	4	2	0	0	5	0	2	1	4	0	17	4	1	0	56	15	3	463	623	648
Summary for 'Nyay Panchayat' = 0019 (8 detail records)																					
Sum		15	3	0	0	28	7	30	2	22	2	80	6	18	1	202	17	114	1448	2700	3231

1	2	3	4	5	6	7	8	9	10	11	12	13	14	15	16	17	18	19	20	21	22
0020	**Farsi**		**Nyay Panchayat / न्याय पंचायत**																		
0209	Bhikhanapur	71.00	0	0	0	0	0	0	0	0	0	0	0	0	0	0	0	0	0	0	0
0210	Pahli Chhichhu	83.00	78	78	445	243	202	41	23	138	114	0	0	101	29	125	1	54	0	59	0
0211	Jagatpur Sahil	121.00	115	133	664	327	337	69	61	123	134	0	0	168	78	177	35	70	6	55	13
0212	Bahvlolpur	101.00	64	87	376	207	169	29	32	48	42	0	0	67	8	135	18	93	0	4	0
0213	Saidnapur	71.00	73	73	422	217	205	46	46	95	80	0	0	100	43	115	113	62	59	31	54
0214	Mohuddinpur	75.00	82	83	432	227	205	49	46	53	47	0	0	49	4	132	81	109	67	21	14
0215	Lalpur	181.00	181	181	963	546	417	90	65	101	83	0	0	212	9	273	110	175	84	69	23
0216	Farsi	526.00	515	516	2962	1587	1375	343	273	340	306	0	0	601	186	822	424	586	305	106	111
0217	Pilkhini	544.00	402	405	2168	1159	1009	215	189	231	200	0	0	526	145	650	123	463	93	84	30
0218	Jalalpur	68.00	140	140	664	377	287	52	52	78	65	0	0	84	9	211	153	208	151	3	2
0219	Saidipur	40.00	20	20	111	56	55	11	13	3	3	0	0	30	18	32	16	27	12	3	4
0220	Umarpur	98.00	79	79	496	255	241	62	61	47	50	0	0	121	48	119	36	92	0	18	35
Summary for 'Nyay Panchayat' = 0020 (12 detail records)																					
Sum		1979.00	1749	1795	9703	5201	4502	1007	861	1257	1124	0	0	2059	577	2791	1110	1939	777	453	286

1	2	23	24	25	26	27	28	29	30	31	32	33	34	35	36	37	38	39	40	41	42
0020	Farsi	Nyay Panchayat / न्याय पंचायत																			
0209	Bhikhanapur	0	0	0	0	0	0	0	0	0	0	0	0	0	0	0	0	0	0	0	0
0210	Pahli Chhichhu	0	0	0	0	0	0	0	0	0	0	3	0	0	0	9	1	0	124	118	77
0211	Jagatpur Sahil	0	0	0	0	2	0	21	13	3	0	6	3	8	0	12	0	0	5	150	297
0212	Bahvlolpur	0	0	0	0	0	0	0	0	0	0	4	0	2	0	32	18	0	81	72	70
0213	Saidnapur	0	0	0	0	0	0	5	0	0	0	3	0	8	0	6	0	0	0	102	92
0214	Mohuddinpur	0	0	0	0	0	0	0	0	0	0	0	0	1	0	1	0	10	43	85	81
0215	Lalpur	7	1	0	0	1	0	1	0	1	0	1	2	3	0	15	0	11	55	262	252
0216	Farsi	22	4	0	0	11	0	5	0	4	0	20	1	13	0	55	3	0	111	765	840
0217	Pilkhini	2	0	0	0	6	0	10	0	2	0	46	0	6	0	31	0	4	118	505	768
0218	Jalalpur	0	0	0	0	0	0	0	0	0	0	0	0	0	0	0	0	0	0	166	134
0219	Saidipur	0	0	0	0	0	0	0	0	0	0	0	0	0	0	2	0	0	0	24	39
0220	Umarpur	1	1	0	0	2	0	0	0	0	0	2	0	0	0	4	0	0	100	136	105
Summary for 'Nyay Panchayat' = 0020 (12 detail records)																					
Sum		32	6	0	0	22	0	42	13	10	0	85	6	41	0	167	22	25	637	2385	2755

1	2	3	4	5	6	7	8	9	10	11	12	13	14	15	16	17	18	19	20	21	22
0021	**Baira Gadhlwa**		**Nyay Panchayat / न्याय पंचायत**																		
0221	Malipur	84.00	120	120	536	296	240	35	43	127	121	0	0	168	61	160	0	114	0	40	0
0222	Mohmmdipur	146.00	174	180	1057	569	488	98	104	113	92	0	0	290	12	299	24	210	18	76	6
0223	Baira Gadhiwa	516.00	465	478	2625	1407	1218	263	251	380	308	0	0	791	301	743	183	499	108	120	70
0224	Kamalpur	22.00	0	0	0	0	0	0	0	0	0	0	0	0	0	0	0	0	0	0	0
0225	Sangrampur	29.00	42	42	255	138	117	49	38	79	76	0	0	31	3	65	2	40	0	19	2
0226	Sirapur Bera	128.00	0	0	0	0	0	0	0	0	0	0	0	0	0	0	0	0	0	0	0
0227	Chauke Kha	268.00	131	131	627	328	299	68	60	120	100	0	0	74	16	187	5	180	5	5	0
0228	Ahamadpur	229.00	172	172	868	471	397	76	78	47	60	0	0	126	12	284	174	194	126	78	48
0229	Padri	189.00	151	151	954	521	433	91	68	188	160	0	0	298	98	262	79	179	44	61	32
0230	Umarpur Bara	28.00	53	53	284	156	128	25	26	11	8	0	0	86	15	89	63	79	40	7	23
0231	Gayaspur	119.00	104	104	552	275	277	47	61	39	37	0	0	59	4	167	110	129	90	23	18
0232	Haiydarpur Etauli	70.00	92	95	535	295	240	44	49	60	53	0	0	148	52	163	91	134	73	13	18
0233	Nbipur	68.00	39	41	256	139	117	33	33	37	27	0	0	59	0	67	1	51	0	13	0
0234	Haibatpur	418.00	266	266	1505	785	720	183	151	77	84	0	0	291	24	417	152	321	108	78	43
Summary for 'Nyay Panchayat' = 0021 (14 detail records)																					
Sum		2314.00	1809	1833	10054	5380	4674	1012	962	1278	1126	0	0	2421	598	2903	884	2130	612	533	260

1	2	23	24	25	26	27	28	29	30	31	32	33	34	35	36	37	38	39	40	41	42
0021	Baira Gadhiwa	Nyay Panchayat / न्याय पंचायत																			
0221	Malipur	0	0	0	0	0	0	0	0	2	0	0	0	0	0	4	0	0	123	136	117
0222	Mohmmdipur	0	0	0	0	2	0	0	0	0	0	0	0	3	0	8	0	0	109	270	355
0223	Baira Gadhiwa	1	0	0	0	1	0	8	0	28	0	21	1	20	0	45	4	1	122	663	913
0224	Kamalpur	0	0	0	0	0	0	0	0	0	0	0	0	0	0	0	0	0	0	0	0
0225	Sangrampur	3	0	0	0	0	0	0	0	0	0	0	0	2	0	1	0	0	44	73	71
0226	Sirapur Bera	0	0	0	0	0	0	0	0	0	0	0	0	0	0	0	0	0	0	0	0
0227	Chauke Kha	0	0	0	0	2	0	0	0	0	0	0	0	0	0	0	0	0	0	141	294
0228	Ahamadpur	0	0	0	0	5	0	0	0	0	0	4	0	0	0	3	0	0	30	187	193
0229	Padri	2	0	0	0	10	2	0	0	0	0	0	0	0	0	10	1	3	3	256	351
0230	Umarpur Bara	0	0	0	0	0	0	0	0	0	0	0	0	0	0	3	0	0	0	67	65
0231	Gayaspur	0	0	0	0	4	2	0	0	2	0	7	0	2	0	0	0	0	0	108	167
0232	Haiydarpur Etauli	4	0	0	0	7	0	0	0	1	0	2	0	0	0	2	0	0	2	132	147
0233	Nbipur	0	0	0	0	0	0	0	0	1	0	0	0	0	0	2	1	0	60	72	56
0234	Haibatpur	1	0	0	0	6	1	1	0	0	0	3	0	0	0	7	0	5	150	363	418
Summary for 'Nyay Panchayat' = 0021 (14 detail records)																					
Sum		11	0	0	0	37	5	9	0	34	0	37	1	27	0	85	6	9	643	2468	3147

1	2	3	4	5	6	7	8	9	10	11	12	13	14	15	16	17	18	19	20	21	22
0022	**Latifpur**		**Nyay Panchayat / न्याय पंचायत**																		
0235	Obi	381.00	251	251	1233	669	564	114	129	83	74	0	0	94	3	387	215	332	114	44	101
0236	Pure Elmas	49.00	65	67	346	171	175	30	46	87	82	0	0	35	8	94	12	59	1	24	11
0237	Chak Roshanpur Kli	19.00	0	0	0	0	0	0	0	0	0	0	0	0	0	0	0	0	0	0	0
0238	Hasanpur	109.00	108	108	663	354	309	68	47	33	33	0	0	246	132	157	17	101	1	18	16
0239	Kalupur	21.00	13	13	83	38	45	11	12	11	14	0	0	14	2	22	4	12	1	4	3
0240	Gulamipur	20.00	0	0	0	0	0	0	0	0	0	0	0	0	0	0	0	0	0	0	0
0241	Bamhraoli	172.00	135	135	737	373	364	70	77	79	84	0	0	185	15	209	0	149	0	51	0
0242	Latifpur	219.00	228	232	1318	702	616	150	131	154	121	0	0	270	73	378	20	243	0	57	20
0243	Sukhpur	132.00	115	116	674	354	320	72	69	80	77	0	0	110	9	175	24	160	21	1	3
0244	Chak Sayad Hasan	2.00	0	0	0	0	0	0	0	0	0	0	0	0	0	0	0	0	0	0	0
0245	Makhupur	48.00	0	0	0	0	0	0	0	0	0	0	0	0	0	0	0	0	0	0	0
0246	Beti Sadat	154.00	165	167	921	470	451	78	90	139	140	0	0	235	107	264	9	160	4	42	2
0247	Chak Ser Beg	10.00	0	0	0	0	0	0	0	0	0	0	0	0	0	0	0	0	0	0	0
0248	Karamchandpur San	119.00	186	194	1105	566	539	119	131	57	51	0	0	298	62	275	0	167	0	45	0
0249	Abdullapur Ghuri	82.00	90	90	590	320	270	64	51	28	24	0	0	102	5	171	93	131	34	37	59
0250	Sultanpur Khalsa	22.00	68	68	344	176	168	39	22	25	21	0	0	87	17	97	0	97	0	0	0
0251	Chak Sultan	20.00	0	0	0	0	0	0	0	0	0	0	0	0	0	0	0	0	0	0	0
0252	Kmalpur	53.00	82	82	367	187	180	28	36	12	7	0	0	81	7	117	0	110	0	0	0
0253	Khalilpur	47.00	54	54	262	136	126	32	28	18	26	0	0	47	0	74	0	57	0	3	0
Summary for 'Nyay Panchayat' = 0022 (19 detail records)																					
Sum		1679.00	1560	1577	8643	4516	4127	875	869	806	754	0	0	1804	440	2420	394	1778	176	326	215

1	2	23	24	25	26	27	28	29	30	31	32	33	34	35	36	37	38	39	40	41	42
0022	Latifpur	Nyay Panchayat / न्याय पंचायत																			
0235	Obi	1	0	0	0	0	0	0	0	0	0	1	0	0	0	9	0	20	84	262	265
0236	Pure Elmas	0	0	0	0	0	0	2	0	0	0	3	0	1	0	5	0	0	0	77	163
0237	Chak Roshanpur Kli	0	0	0	0	0	0	0	0	0	0	0	0	0	0	0	0	0	0	0	0
0238	Hasanpur	1	0	0	0	2	0	0	0	0	0	8	0	3	0	24	0	0	0	197	292
0239	Kalupur	0	0	0	0	6	0	0	0	0	0	0	0	0	0	0	0	0	10	16	31
0240	Gulamipur	0	0	0	0	0	0	0	0	0	0	0	0	0	0	0	0	0	0	0	0
0241	Bamhraoli	3	0	0	0	0	0	0	0	0	0	4	0	0	0	2	0	0	0	164	364
0242	Latifpur	5	0	0	0	0	0	0	0	0	0	24	0	4	0	45	0	0	186	324	410
0243	Sukhpur	2	0	0	0	1	0	1	0	1	0	2	0	1	0	6	0	11	131	168	165
0244	Chak Sayad Hasan	0	0	0	0	0	0	0	0	0	0	0	0	0	0	0	0	0	0	0	0
0245	Makhupur	0	0	0	0	0	0	0	0	0	0	0	0	0	0	0	0	0	0	0	0
0246	Beti Sadat	0	0	0	0	6	0	34	2	0	0	10	0	3	0	9	1	7	93	199	349
0247	Chak Ser Beg	0	0	0	0	0	0	0	0	0	0	0	0	0	0	0	0	0	0	0	0
0248	Karamchandpur Sanda	0	0	1	0	8	0	2	0	4	0	20	0	4	0	24	0	0	182	291	357
0249	Abdullapur Ghuri	0	0	0	0	0	0	0	0	0	0	0	0	0	0	3	0	0	2	149	175
0250	Sultanpur Khalsa	0	0	0	0	0	0	0	0	0	0	0	0	0	0	0	0	0	0	79	168
0251	Chak Sultan	0	0	0	0	0	0	0	0	0	0	0	0	0	0	0	0	0	0	0	0
0252	Kmalpur	0	0	0	0	0	0	0	0	0	0	5	0	0	0	2	0	0	0	70	180
0253	Khalilpur	2	0	0	0	0	0	0	0	4	0	4	0	0	0	4	0	0	71	62	55
Summary for 'Nyay Panchayat' = 0022 (19 detail records)																					
Sum		14	0	1	0	23	0	39	2	9	0	81	0	16	0	133	1	38	759	2058	2974

1	2	3	4	5	6	7	8	9	10	11	12	13	14	15	16	17	18	19	20	21	22
0023	**Makanpur**		**Nyay Panchayat / न्याय पंचायत**																		
0254	Makanpur	245.00	620	620	3530	1879	1651	378	343	477	455	0	0	778	125	1037	214	656	127	258	81
0255	Kadherwa	359.00	230	230	1248	686	562	135	99	222	171	0	0	305	66	371	0	212	0	125	0
0256	Alampur	12.00	0	0	0	0	0	0	0	0	0	0	0	0	0	0	0	0	0	0	0
0257	Manpur	172.00	129	129	689	358	331	56	59	50	58	0	0	122	13	180	21	167	18	11	2
0258	Bhadoae	619.00	382	382	2247	1204	1043	263	209	336	282	0	0	409	150	579	172	400	83	148	87
0259	Parmi Kutubpur	96.00	151	151	863	427	436	92	97	85	91	0	0	130	19	225	5	163	0	29	5
Summary for 'Nyay Panchayat' = 0023 (6 detail records)																					
Sum		1503.00	1512	1512	8577	4554	4023	924	807	1170	1057	0	0	1744	373	2392	412	1598	228	571	175

1	2	23	24	25	26	27	28	29	30	31	32	33	34	35	36	37	38	39	40	41	42
0023	**Makanpur**	**Nyay Panchayat / न्याय पंचायत**																			
0254	Makanpur	8	0	0	0	33	2	4	0	12	0	32	2	10	0	24	2	1	313	841	1124
0255	Kadherwa	0	0	0	0	9	0	0	0	0	0	5	0	0	0	20	0	15	312	300	250
0256	Alampur	0	0	0	0	0	0	0	0	0	0	0	0	0	0	0	0	0	0	0	0
0257	Manpur	0	0	0	0	0	0	0	0	0	0	1	0	0	0	1	1	5	149	173	161
0258	Bhadoae	4	0	0	0	0	0	0	0	0	0	8	0	2	0	17	2	0	28	625	843
0259	Parmi Kutubpur	1	0	0	0	8	0	5	0	1	0	2	0	1	0	15	0	0	151	202	280
Summary for 'Nyay Panchayat' = 0023 (6 detail records)																					
Sum		13	0	0	0	50	2	9	0	13	0	48	2	13	0	77	5	21	953	2141	2658

1	2	3	4	5	6	7	8	9	10	11	12	13	14	15	16	17	18	19	20	21	22
0024	**Mohmmadpur Buzurg**		**Nyay Panchayat / न्याय पंचायत**																		
0260	Rahimapur Sani	77.00	66	66	385	199	186	33	39	19	18	0	0	70	4	94	0	94	0	0	0
0261	Mohammadpur Kla	253.00	410	423	2437	1271	1166	299	231	289	259	0	0	437	130	672	29	476	17	172	11
0262	Chak Saray Udai	15.00	0	0	0	0	0	0	0	0	0	0	0	0	0	0	0	0	0	0	0
0263	Saray Udai	791.00	303	306	1697	918	779	171	131	319	278	0	0	307	97	462	131	305	107	136	24
0264	Sachaoli	127.00	111	111	591	307	284	65	61	33	39	0	0	84	10	111	3	110	3	0	0
0265	Barai Bujurg	251.00	91	91	495	255	240	45	60	95	84	0	0	90	6	124	44	108	34	14	10
0266	Barai Khurd	255.00	286	286	1422	778	644	133	125	111	81	0	0	336	58	401	5	323	2	68	3
0267	Kasimpur Akhopur	110.00	128	128	812	447	365	88	72	148	126	0	0	204	71	244	68	63	9	83	52
0268	Kodarpur	119.00	121	128	746	373	373	74	87	96	90	0	0	153	30	192	9	156	7	18	0
0269	Pichhuli	317.00	263	271	1310	697	613	111	136	156	136	0	0	179	38	409	42	334	18	35	23
0270	Balhemau	80.00	29	29	173	91	82	18	18	64	60	0	0	13	1	50	47	34	31	12	16
0271	Shankerpur	40.00	46	46	199	108	91	13	12	0	0	0	0	24	2	65	49	65	49	0	0
0272	Rasulpur	61.00	62	62	324	169	155	41	44	38	45	0	0	47	2	90	2	89	2	0	0
Summary for 'Nyay Panchayat' = 0024 (13 detail records)																					
Sum		2496.00	1916	1947	10591	5613	4978	1091	1016	1368	1216	0	0	1944	449	2914	429	2157	279	538	139
Summary for 'Tahsil' = 0020 (162 detail records)																					
Sum		33304.00	26155	26615	148699	79035	69664	15158	13938	20846	18719	0	0	33955	10316	41222	8697	27694	4772	7394	3338
Summary for 'CD Block' = 0060 (162 detail records)																					
Sum		33304.00	26155	26615	148699	79035	69664	15158	13938	20846	18719	0	0	33955	10316	41222	8697	27694	4772	7394	3338

1	2	23	24	25	26	27	28	29	30	31	32	33	34	35	36	37	38	39	40	41	42
0024	**Mohmmadpur Buzurg**	**Nyay Panchayat / न्याय पंचायत**																			
0260	Rahimapur Sani	0	0	0	0	0	0	0	0	0	0	0	0	0	0	0	0	1	47	104	139
0261	Mohammadpur Kla	0	0	0	0	2	0	0	0	0	0	11	1	0	0	11	0	8	242	591	895
0262	Chak Saray Udai	0	0	0	0	0	0	0	0	0	0	0	0	0	0	0	0	0	0	0	0
0263	Saray Udai	0	0	0	0	4	0	0	0	0	0	9	0	0	0	8	0	0	49	456	599
0264	Sachaoli	0	0	0	0	0	0	0	0	0	0	1	0	0	0	0	0	71	123	125	158
0265	Barai Bujurg	0	0	0	0	0	0	0	0	0	0	0	0	1	0	1	0	5	32	126	164
0266	Barai Khurd	0	0	0	0	0	0	0	0	0	0	0	0	0	0	10	0	0	0	377	639
0267	Kasimpur Akhopur	3	0	0	0	0	0	3	0	8	0	36	5	6	0	42	2	1	18	202	279
0268	Kodarpur	3	0	0	0	0	0	3	0	0	0	5	0	1	0	6	2	0	0	181	364
0269	Pichhuli	0	0	0	0	4	0	0	0	0	0	11	0	0	0	25	1	0	20	288	551
0270	Balhemau	0	0	0	0	0	0	0	0	0	0	0	0	3	0	1	0	0	2	41	33
0271	Shankerpur	0	0	0	0	0	0	0	0	0	0	0	0	0	0	0	0	0	0	43	42
0272	Rasulpur	0	0	0	0	0	0	0	0	0	0	0	0	0	0	1	0	0	55	79	98
Summary for 'Nyay Panchayat' = 0024 (13 detail records)																					
Sum		6	0	0	0	10	0	6	0	8	0	73	6	11	0	105	5	86	588	2613	3961
Summary for 'Tahsil' = 0020 (162 detail records)																					
Sum		252	33	1	0	865	342	502	36	264	8	1386	58	345	7	2519	103	581	12235	37232	48732
Summary for 'CD Block' = 0060 (162 detail records)																					
Sum		252	33	1	0	865	342	502	36	264	8	1386	58	345	7	2519	103	581	12235	37232	48732

VIKAS KHAND TELYANI, BHITAURA, HASWA, BAHUA & ASODHAR

(TAHSIL FATEHPUR)

DISTRICT FATEHPUR

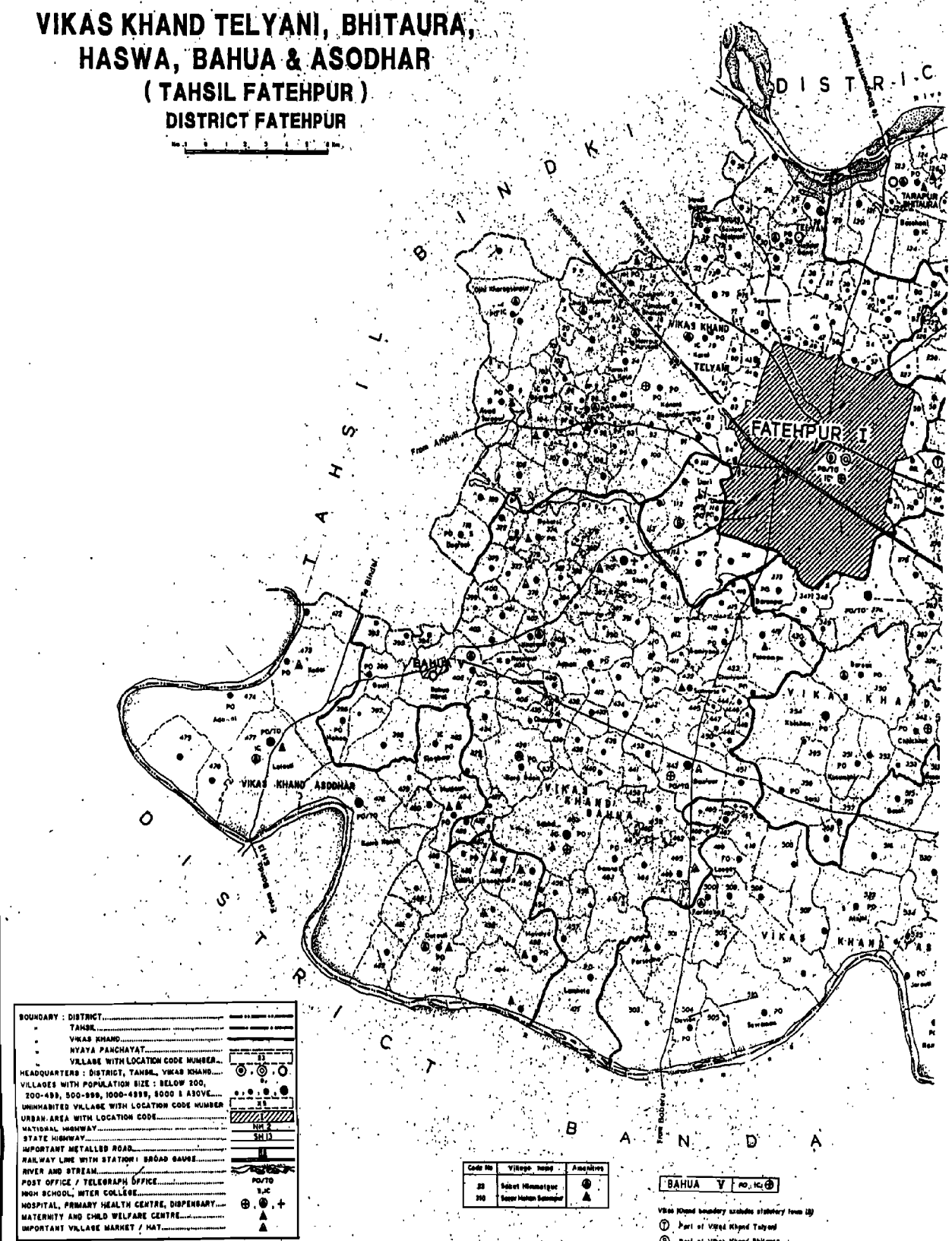

BOUNDARY : DISTRICT
" TAHSIL
" VIKAS KHAND
" NYAYA PANCHAYAT
" VILLAGE WITH LOCATION CODE NUMBER
HEADQUARTERS : DISTRICT, TAHSIL, VIKAS KHAND
VILLAGES WITH POPULATION SIZE : BELOW 200, 200-499, 500-999, 1000-4999, 5000 & ABOVE
UNINHABITED VILLAGE WITH LOCATION CODE NUMBER
URBAN AREA WITH LOCATION CODE
NATIONAL HIGHWAY
STATE HIGHWAY
IMPORTANT METALLED ROAD
RAILWAY LINE WITH STATION : BROAD GAUGE
RIVER AND STREAM
POST OFFICE / TELEGRAPH OFFICE
HIGH SCHOOL, INTER COLLEGE
HOSPITAL, PRIMARY HEALTH CENTRE, DISPENSARY
MATERNITY AND CHILD WELFARE CENTRE
IMPORTANT VILLAGE MARKET / HAT

Code No	Village name	Amenities
33	Sakat Himmatpur	
390	Sasur Hatan Sahanpur	

BAHUA V PO, HC

Vikas Khand boundary excludes statutory town (3)
(T) Part of Vikas Khand Telyani
(B) Part of Vikas Khand Bhitaura

BASED UPON SURVEY OF INDIA MAP WITH THE PERMISSION OF THE SURVEYOR GENERAL OF INDIA.

1	2	3	4	5	6	7	8	9	10	11	12	13	14	15	16	17	18	19	20	21	22
0070	**Haswa**		**CD Block / सा. वि. खण्ड**																		
														तहसील / Tahsil				**Fatehpur**			**0020**
0025	**Baranpur**		**Nyay Panchayat / न्याय पंचायत**																		
0273	Baranpur	416.00	256	293	1723	958	765	200	143	270	222	0	0	426	165	476	111	277	33	94	61
0274	Ramwa Panthuwa	1655.00	1022	1050	6264	3342	2922	656	571	1043	896	0	0	1437	540	1684	240	1041	120	376	112
Summary for 'Nyay Panchayat' = 0025 (2 detail records)																					
Sum		2071.00	1278	1343	7987	4300	3687	856	714	1313	1118	0	0	1863	705	2160	351	1318	153	470	173
0026	**Hanswa**		**Nyay Panchayat / न्याय पंचायत**																		
0275	Atraha	396.00	258	267	1443	772	671	167	168	182	184	0	0	411	63	400	96	256	7	89	87
0276	Akari	588.00	528	552	3381	1774	1607	353	347	457	464	0	0	737	276	917	145	553	22	309	102
0277	Faijullapur	97.00	56	56	274	144	130	30	26	39	33	0	0	70	17	69	0	63	0	0	0
0278	Haswa	1232.00	1303	1315	7974	4220	3754	814	745	1021	920	0	0	2094	925	2142	326	1055	68	433	216
0279	Jamalpur	74.00	58	58	325	173	152	34	32	47	49	0	0	81	16	88	4	72	2	0	1
0280	Hajipur Chakmay	98.00	0	0	0	0	0	0	0	0	0	0	0	0	0	0	0	0	0	0	0
0281	Pyarepur	47.00	0	0	0	0	0	0	0	0	0	0	0	0	0	0	0	0	0	0	0
0282	Tec. See.	101.00	293	297	1744	940	804	187	163	229	241	0	0	488	194	494	50	270	1	151	42
0283	Sahabuddinpur	140.00	96	97	545	300	245	63	54	101	90	0	0	103	19	166	43	161	20	5	23
0284	Michkimay Rahimap	370.00	279	279	1840	956	884	163	204	182	160	0	0	535	132	485	6	354	4	44	1
Summary for 'Nyay Panchayat' = 0026 (10 detail records)																					
Sum		3143.00	2871	2921	17526	9279	8247	1811	1739	2258	2141	0	0	4519	1642	4761	670	2784	124	1031	472

1	2	23	24	25	26	27	28	29	30	31	32	33	34	35	36	37	38	39	40	41	42
0070	Haswa	CD Block / सा. वि. खण्ड																			
														तहसील / Tahsil				Fatehpur			0020
0025	Baranpur	Nyay Panchayat / न्याय पंचायत																			
0273	Baranpur	1	0	0	0	3	0	0	0	10	8	18	1	3	0	70	8	0	136	482	518
0274	Ramwa Panthuwa	5	1	0	0	38	2	9	0	7	0	75	1	38	0	95	4	0	4	1658	2678
Summary for 'Nyay Panchayat' = 0025 (2 detail records)																					
Sum		6	1	0	0	41	2	9	0	17	8	93	2	41	0	165	12	0	140	2140	3196
0026	Hanswa	Nyay Panchayat / न्याय पंचायत																			
0275	Atraha	1	0	0	0	20	1	0	0	1	0	4	0	7	0	22	1	0	6	372	569
0276	Akari	1	0	0	0	1	0	2	20	0	0	11	0	14	0	26	1	5	308	852	1154
0277	Faijullapur	0	0	0	0	0	0	1	0	0	0	0	0	1	0	4	0	0	0	75	130
0278	Haswa	4	0	1	0	17	18	29	0	33	0	295	13	34	0	241	11	20	546	2058	2882
0279	Jamalpur	0	0	0	0	0	0	0	0	0	0	0	0	16	0	0	1	1	65	84	83
0280	Hajipur Chakmay	0	0	0	0	0	0	0	0	0	0	0	0	0	0	0	0	0	0	0	0
0281	Pyarepur	0	0	0	0	0	0	0	0	0	0	0	0	0	0	0	0	0	0	0	0
0282	Tec. See.	2	0	0	0	13	3	7	0	2	0	13	0	0	0	36	4	0	3	446	751
0283	Sahabuddinpur	0	0	0	0	0	0	0	0	0	0	0	0	0	0	0	0	0	0	134	202
0284	Michkimay Rahimapur	0	0	0	0	2	0	2	0	1	0	20	0	28	0	34	1	20	269	451	609
Summary for 'Nyay Panchayat' = 0026 (10 detail records)																					
Sum		8	0	1	0	53	22	41	20	37	0	343	13	100	0	363	19	46	1197	4472	6380

1	2	3	4	5	6	7	8	9	10	11	12	13	14	15	16	17	18	19	20	21	22
0027	**Sangav Khumaripur**		**Nyay Panchayat / न्याय पंचायत**																		
0285	Rasulpur Mamaiya	220.00	101	125	781	437	344	78	62	149	111	0	0	231	94	232	8	212	5	2	3
0286	Vira Budhanpur	248.00	46	46	279	152	127	29	27	6	5	0	0	103	44	69	14	55	8	8	5
0287	Daniyalpur	132.00	312	313	1837	982	855	179	180	237	202	0	0	392	94	593	106	481	70	79	25
0288	Faridpur Usraiya	150.00	132	132	647	331	316	72	71	92	88	0	0	127	43	154	1	86	0	27	0
0289	Chak Bahuruddin	18.00	0	0	0	0	0	0	0	0	0	0	0	0	0	0	0	0	0	0	0
0290	Chak Nathanpur	53.00	142	151	968	514	454	124	88	184	157	0	0	192	40	280	126	208	89	53	36
0291	Khumaripur	116.00	0	0	0	0	0	0	0	0	0	0	0	0	0	0	0	0	0	0	0
0292	Chak Gulam Husain	12.00	0	0	0	0	0	0	0	0	0	0	0	0	0	0	0	0	0	0	0
0293	Hasimpur Madepur	274.00	293	299	1667	873	794	190	191	112	104	0	0	388	80	496	37	336	18	97	17
0294	Aswa Baxpur	233.00	143	146	917	499	418	104	83	217	196	0	0	336	141	266	140	173	103	55	30
0295	Chhitampur	318.00	309	324	1747	913	834	176	154	441	431	0	0	497	111	420	114	295	69	66	40
0296	Babarpur	79.00	83	83	434	230	204	51	47	30	40	0	0	86	2	127	18	93	18	26	0
0297	Chak Shah Jahid	21.00	0	0	0	0	0	0	0	0	0	0	0	0	0	0	0	0	0	0	0
0298	Shahipur	171.00	106	109	654	331	323	55	68	99	96	0	0	184	72	172	58	127	26	26	32
0299	Sangaw	629.00	394	404	2325	1230	1095	245	258	507	482	0	0	591	155	645	132	465	55	102	75
0300	Chak Phakai	37.00	0	0	0	0	0	0	0	0	0	0	0	0	0	0	0	0	0	0	0
Summary for 'Nyay Panchayat' = 0027 (16 detail records)																					
Sum		2711.00	2061	2132	12256	6492	5764	1303	1229	2074	1912	0	0	3127	876	3454	754	2531	461	541	263

1	2	23	24	25	26	27	28	29	30	31	32	33	34	35	36	37	38	39	40	41	42
0027	**Sangav Khumaripur**	**Nyay Panchayat / न्याय पंचायत**																			
0285	Rasulpur Mamaiya	0	0	0	0	7	0	0	0	0	0	2	0	1	0	8	0	0	26	205	310
0286	Vira Budhanpur	0	0	0	0	0	0	0	0	0	0	1	1	2	0	3	0	0	32	83	81
0287	Daniyalpur	0	0	0	0	6	8	0	0	3	0	5	2	2	0	17	1	0	269	389	480
0288	Faridpur Usraiya	0	0	0	0	2	0	4	0	0	0	12	0	7	0	16	1	1	108	176	207
0289	Chak Bahuruddin	0	0	0	0	0	0	0	0	0	0	0	0	0	0	0	0	0	0	0	0
0290	Chak Nathanpur	0	0	0	0	0	0	5	0	0	0	4	0	5	0	5	1	0	0	234	328
0291	Khumaripur	0	0	0	0	0	0	0	0	0	0	0	0	0	0	0	0	0	0	0	0
0292	Chak Gulam Husain	0	0	0	0	0	0	0	0	0	0	0	0	0	0	0	0	0	0	0	0
0293	Hasimpur Madepur	0	0	0	0	21	0	1	0	1	0	3	0	2	0	35	2	4	345	373	412
0294	Aswa Baxpur	4	1	0	0	4	2	0	0	0	0	4	0	5	0	21	4	3	43	230	235
0295	Chhitampur	5	0	0	0	13	1	2	0	4	0	11	1	3	0	21	3	6	89	487	631
0296	Babarpur	0	0	0	0	1	0	0	0	0	0	4	0	0	0	3	0	0	0	103	186
0297	Chak Shah Jahid	0	0	0	0	0	0	0	0	0	0	0	0	0	0	0	0	0	0	0	0
0298	Shahipur	0	0	0	0	0	0	4	0	0	0	3	0	4	0	8	0	11	89	148	176
0299	Sangaw	5	0	0	0	7	0	7	0	0	0	2	0	39	1	18	1	3	284	582	679
0300	Chak Phakai	0	0	0	0	0	0	0	0	0	0	0	0	0	0	0	0	0	0	0	0
Summary for 'Nyay Panchayat' = 0027 (16 detail records)																					
Sum		14	1	0	0	61	11	23	0	8	0	51	4	70	1	155	13	28	1285	3010	3725

1	2	3	4	5	6	7	8	9	10	11	12	13	14	15	16	17	18	19	20	21	22
0028	**Murau**		**Nyay Panchayat / न्याय पंचायत**																		
0301	Achintpur Pitai	389.00	345	346	1699	921	778	171	179	263	232	0	0	308	37	518	189	479	187	27	0
0302	Ashikpur Aoreya	231.00	197	201	904	447	457	87	73	246	271	0	0	207	95	231	98	151	62	48	28
0303	Ghuri Bujurg	319.00	177	181	974	527	447	123	80	220	187	0	0	291	93	292	83	226	18	34	47
0304	Semra	323.00	187	187	1041	549	492	104	82	174	156	0	0	244	28	315	21	308	16	1	5
0305	Sukuai	205.00	169	169	840	451	389	88	69	70	59	0	0	185	45	263	141	202	105	29	33
0306	Prayagdaspur	96.00	45	45	77	42	35	13	10	16	22	0	0	27	5	19	8	13	8	0	0
0307	Murawan	623.00	445	453	2387	1299	1088	241	212	544	446	0	0	577	126	704	86	546	69	97	15
Summary for 'Nyay Panchayat' = 0028 (7 detail records)																					
Sum		2186.00	1565	1582	7922	4236	3686	827	705	1533	1373	0	0	1839	429	2342	626	1925	465	236	128
0029	**Khwajipur Semraya**		**Nyay Panchayat / न्याय पंचायत**																		
0308	Sakhiyanwa	403.00	289	289	1592	838	754	167	149	160	167	0	0	433	122	416	41	312	9	56	29
0309	Sudamapur	39.00	35	35	177	89	88	16	19	23	26	0	0	45	10	48	23	42	13	6	10
0310	Saray Mohan Salem	61.00	177	178	1015	537	478	101	76	104	101	0	0	261	91	295	16	123	1	36	5
0311	Sarayan Manda	161.00	93	93	575	287	288	57	67	106	121	0	0	140	44	139	55	106	32	14	15
0312	Chak Jain Uddin	55.00	41	42	266	140	126	26	27	19	22	0	0	34	1	73	8	71	7	2	1
0313	Chak Nuh	12.00	0	0	0	0	0	0	0	0	0	0	0	0	0	0	0	0	0	0	0
0314	Jaitpur Unha	43.00	60	66	319	171	148	22	36	34	30	0	0	80	19	97	9	76	9	10	0
0315	Khawajipur Semraiy	211.00	189	191	900	492	408	99	79	118	102	0	0	235	51	265	100	240	2	14	95
0316	manlaw	353.00	354	354	1582	858	724	164	101	255	226	0	0	302	70	492	54	389	13	84	40
0317	Kharsola	88.00	98	98	536	280	256	57	62	47	46	0	0	124	49	136	42	88	23	11	17
Summary for 'Nyay Panchayat' = 0029 (10 detail records)																					
Sum		1426.00	1336	1346	6962	3692	3270	709	616	866	841	0	0	1654	457	1961	348	1447	109	233	212

1	2	23	24	25	26	27	28	29	30	31	32	33	34	35	36	37	38	39	40	41	42
0028	**Murau**	**Nyay Panchayat / न्याय पंचायत**																			
0301	Achintpur Pitai	0	0	0	0	0	0	0	0	0	0	5	0	0	0	7	2	0	191	403	398
0302	Ashikpur Aoreya	0	0	0	0	8	0	0	0	0	0	15	7	0	0	9	1	0	65	216	294
0303	Ghuri Bujurg	0	0	0	0	10	11	0	0	6	0	6	3	2	0	8	4	1	212	234	152
0304	Semra	0	0	0	0	1	0	0	0	0	0	0	0	0	0	5	0	8	7	226	464
0305	Sukuai	0	0	0	0	0	0	0	0	0	0	4	3	3	0	25	0	2	52	186	196
0306	Prayagdaspur	0	0	0	0	0	0	0	0	3	0	2	0	0	0	1	0	0	11	23	16
0307	Murawan	4	0	0	0	3	0	3	0	5	0	4	0	0	0	42	2	1	292	594	710
Summary for 'Nyay Panchayat' = 0028 (7 detail records)																					
Sum		4	0	0	0	22	11	3	0	14	0	36	13	5	0	97	9	12	830	1882	2230
0029	**Khwajipur Semraya**	**Nyay Panchayat / न्याय पंचायत**																			
0308	Sakhiyanwa	0	0	0	0	1	0	0	0	0	0	17	1	1	0	29	2	0	15	422	698
0309	Sudamapur	0	0	0	0	0	0	0	0	0	0	0	0	0	0	0	0	0	0	41	65
0310	Saray Mohan Salempur	3	3	0	0	18	0	6	0	0	0	25	1	6	0	78	6	2	123	240	339
0311	Sarayan Manda	0	0	0	0	6	8	0	0	0	0	2	0	1	0	10	0	0	7	148	226
0312	Chak Jain Uddin	0	0	0	0	0	0	0	0	0	0	0	0	0	0	0	0	0	0	67	118
0313	Chak Nuh	0	0	0	0	0	0	0	0	0	0	0	0	0	0	0	0	0	0	0	0
0314	Jaitpur Unha	0	0	0	0	0	0	1	0	1	0	0	0	2	0	7	0	0	1	74	138
0315	Khawajipur Semraiya	0	0	0	0	4	3	0	0	0	0	0	0	0	0	7	0	0	127	227	181
0316	manlaw	0	0	0	0	4	0	0	0	0	0	1	0	0	0	14	1	0	0	366	670
0317	Kharsola	0	0	0	0	9	2	0	0	4	0	16	0	0	0	8	0	0	35	144	179
Summary for 'Nyay Panchayat' = 0029 (10 detail records)																					
Sum		3	3	0	0	42	13	7	0	5	0	61	2	10	0	153	9	2	308	1729	2614

1	2	3	4	5	6	7	8	9	10	11	12	13	14	15	16	17	18	19	20	21	22
0030	**Tharyaw**		**Nyay Panchayat / न्याय पंचायत**																		
0318	Rampur Thariyanw	1960.00	1732	1740	9402	5013	4389	977	944	1024	971	0	0	1962	416	2710	465	1812	195	462	236
0319	Kariyamau	199.00	117	122	621	338	283	75	56	67	69	0	0	162	31	176	86	143	63	23	20
0320	Arabpur	135.00	101	101	557	300	257	51	43	69	66	0	0	129	14	152	0	115	0	29	0
0321	Teksari Bujurg	414.00	393	408	2254	1162	1092	227	228	308	317	0	0	548	168	607	237	360	83	172	147
0322	Bhojpur	75.00	0	0	0	0	0	0	0	0	0	0	0	0	0	0	0	0	0	0	0
0323	Chak Teksari	3.00	0	0	0	0	0	0	0	0	0	0	0	0	0	0	0	0	0	0	0
0324	Musaidpur	50.00	83	84	437	222	215	48	50	173	172	0	0	105	19	96	5	64	0	26	5
0325	Emadpur	172.00	119	119	803	450	353	77	67	116	102	0	0	216	45	249	218	223	204	8	10
0326	Rampur	155.00	168	168	967	517	450	93	84	162	138	0	0	225	49	239	13	182	1	47	12
Summary for 'Nyay Panchayat' = 0030 (9 detail records)																					
Sum		3163 00	2713	2742	15041	8002	7039	1548	1472	1919	1835	0	0	3347	742	4229	1024	2899	546	767	430

1	2	23	24	25	26	27	28	29	30	31	32	33	34	35	36	37	38	39	40	41	42
0030	Tharyaw	Nyay Panchayat / न्याय पंचायत																			
0318	Rampur Thariyanw	13	0	0	0	29	5	23	0	58	10	82	3	45	0	186	16	62	1269	2241	2655
0319	Kariyamau	1	1	0	0	0	0	1	0	1	0	2	1	0	0	5	1	0	71	162	126
0320	Arabpur	0	0	0	0	0	0	0	0	0	0	0	0	0	0	8	0	0	150	148	107
0321	Teksari Bujurg	2	0	0	0	4	0	1	0	0	0	20	4	2	0	46	3	10	136	545	719
0322	Bhojpur	0	0	0	0	0	0	0	0	0	0	0	0	0	0	0	0	0	0	0	0
0323	Chak Teksari	0	0	0	0	0	0	0	0	0	0	0	0	0	0	0	0	0	0	0	0
0324	Musaidpur	0	0	0	0	0	0	1	0	1	0	3	0	0	0	1	0	4	83	122	127
0325	Emadpur	0	0	0	0	0	0	0	0	0	0	5	3	0	0	13	1	2	0	199	135
0326	Rampur	0	0	0	0	0	0	1	0	1	0	3	0	2	0	3	0	0	204	278	233
Summary for 'Nyay Panchayat' = 0030 (9 detail records)																					
Sum		16	1	0	0	33	5	27	0	61	10	115	11	49	0	262	21	78	1913	3695	4102

1	2	3	4	5	6	7	8	9	10	11	12	13	14	15	16	17	18	19	20	21	22
0031	**Bahrampur**		**Nyay Panchayat / न्याय पंचायत**																		
0327	Misa	273.00	317	321	1732	907	825	153	136	334	331	0	0	472	136	468	45	269	6	126	38
0328	Premrajpur	24.00	0	0	0	0	0	0	0	0	0	0	0	0	0	0	0	0	0	0	0
0329	TiKar	548.00	451	455	2771	1493	1278	306	268	363	304	0	0	780	254	674	26	500	5	125	19
0330	Chak Kori Sadad	629.00	529	531	3193	1660	1533	354	301	448	412	0	0	814	294	820	220	446	76	202	128
0331	Dalpatpur	68.00	70	70	413	203	210	38	48	36	37	0	0	99	46	94	60	39	27	34	27
0332	Chak Rasulabad	69.00	270	306	1537	825	712	158	145	145	131	0	0	444	111	415	248	311	188	57	57
0333	Bahrampur	422.00	520	525	2894	1504	1390	303	331	576	553	0	0	894	420	751	158	247	15	193	56
0334	Teksari Khurd	144.00	103	103	575	304	271	57	59	71	61	0	0	148	68	171	74	157	50	1	20
0335	Chak Meekh	6.00	0	0	0	0	0	0	0	0	0	0	0	0	0	0	0	0	0	0	0
0336	Bilandpur	31.00	54	54	222	130	92	27	26	81	58	0	0	19	1	89	46	3	0	0	0
0337	Meerpur	24.00	30	30	211	115	96	19	17	29	25	0	0	56	13	60	1	37	0	13	1
0338	Aoreai	1087.00	1067	1093	6028	3253	2775	642	577	1401	1189	0	0	1422	454	1711	373	777	68	680	281
Summary for 'Nyay Panchayat' = 0031 (12 detail records)																					
Sum		3325.00	3411	3488	19576	10394	9182	2057	1908	3484	3101	0	0	5148	1797	5253	1251	2786	435	1431	627

1	2	23	24	25	26	27	28	29	30	31	32	33	34	35	36	37	38	39	40	41	42
0031	**Bahrampur**	**Nyay Panchayat / न्याय पंचायत**																			
0327	Misa	12	0	0	0	12	0	5	0	2	0	17	0	0	0	25	1	3	131	436	649
0328	Premrajpur	0	0	0	0	0	0	0	0	0	0	0	0	0	0	0	0	0	0	0	0
0329	TiKar	2	0	0	0	7	0	3	0	0	0	10	0	1	0	26	2	1	129	818	1123
0330	Chak Kori Sadad	1	0	1	0	25	0	13	0	9	0	34	7	19	0	70	9	8	186	832	1127
0331	Dalpatpur	0	0	1	0	0	0	0	0	0	0	0	0	2	0	18	6	0	0	109	150
0332	Chak Rasulabad	0	0	0	0	3	0	0	0	0	0	2	0	20	1	22	2	0	7	410	457
0333	Bahrampur	0	0	0	0	11	1	12	3	8	0	125	52	42	2	113	29	0	169	753	1063
0334	Teksari Khurd	1	0	0	0	3	0	7	0	0	0	1	1	0	0	1	3	0	34	133	163
0335	Chak Meekh	0	0	0	0	0	0	0	0	0	0	0	0	0	0	0	0	0	0	0	0
0336	Bilandpur	0	0	0	0	0	0	0	0	0	0	0	0	1	0	85	46	0	0	41	46
0337	Meerpur	0	0	0	0	0	0	1	0	0	0	0	0	3	0	6	0	0	40	55	55
0338	Aoreai	6	0	0	0	19	1	13	0	11	0	53	5	19	0	133	18	19	214	1523	2188
Summary for 'Nyay Panchayat' = 0031 (12 detail records)																					
Sum		22	0	2	0	80	2	54	3	30	0	242	65	107	3	499	116	31	910	5110	7021

1	2	3	4	5	6	7	8	9	10	11	12	13	14	15	16	17	18	19	20	21	22
0032	**Semri**		**Nyay Panchayat / न्याय पंचायत**																		
0339	Faridpur	319.00	216	216	1276	740	536	113	117	162	135	0	0	450	106	395	5	382	3	2	1
0340	Barsara	161.00	70	72	462	258	204	48	35	48	43	0	0	145	51	115	16	92	1	11	15
0341	Semri May Khairaha	742.00	455	478	2651	1465	1186	295	222	279	220	0	0	715	152	746	68	602	48	62	17
0342	Chhichhni	509.00	341	359	2273	1207	1066	172	199	301	259	0	0	489	142	624	215	389	119	129	91
0343	Mustfapur	49.00	36	36	214	115	99	24	22	51	51	0	0	27	3	61	21	61	21	0	0
0344	Pure jameel	24.00	0	0	0	0	0	0	0	0	0	0	0	0	0	0	0	0	0	0	0
0345	Ridhwa	539.00	349	355	1878	1040	838	166	162	220	184	0	0	420	108	539	77	440	49	82	28
0346	Bhairwa	417.00	358	363	2070	1062	1008	183	206	311	316	0	0	529	214	482	52	378	14	42	25
Summary for 'Nyay Panchayat' = 0032 (8 detail records)																					
Sum		2760.00	1825	1879	10824	5887	4937	1001	963	1372	1208	0	0	2775	776	2962	454	2344	255	328	177
0033	**Kusumbhi**		**Nyay Panchayat / न्याय पंचायत**																		
0347	Sonhi	240.00	194	198	1143	615	528	118	114	179	172	0	0	293	110	319	27	124	6	152	21
0348	Lotha	140.00	0	0	0	0	0	0	0	0	0	0	0	0	0	0	0	0	0	0	0
0349	Saray Amaiya	148.00	117	117	683	365	318	87	63	141	132	0	0	146	26	169	21	101	2	53	19
0350	Baroun	1514.00	792	811	4781	2558	2223	465	401	995	894	0	0	1249	431	1289	287	800	104	334	159
0351	Kusumbhi	492.00	292	292	1726	939	787	147	162	258	229	0	0	452	117	523	146	390	54	84	82
0352	Ghanghaol	467.00	302	305	1857	976	881	210	175	317	279	0	0	517	249	481	273	315	172	108	90
0353	Bilari Maw	166.00	178	178	931	475	456	78	87	156	153	0	0	207	91	272	22	156	5	73	13
Summary for 'Nyay Panchayat' = 0033 (7 detail records)																					
Sum		3167.00	1875	1901	11121	5928	5193	1105	1002	2046	1859	0	0	2864	1024	3053	776	1886	343	804	384

1	2	23	24	25	26	27	28	29	30	31	32	33	34	35	36	37	38	39	40	41	42
0032	Semri	Nyay Panchayat / न्याय पंचायत																			
0339	Faridpur	0	0	0	0	2	0	0	0	1	0	0	0	0	0	8	1	0	106	345	425
0340	Barsara	1	0	0	0	0	0	1	0	0	0	4	0	1	0	5	0	0	0	143	188
0341	Semri May Khairaha Klkhapur	6	0	0	0	13	0	6	0	1	0	15	1	4	0	37	2	5	130	714	988
0342	Chhichhni	8	1	2	0	17	1	1	0	7	0	15	0	13	0	43	3	0	146	583	705
0343	Mustfapur	0	0	0	0	0	0	0	0	0	0	0	0	0	0	0	0	0	5	54	73
0344	Pure jameel	0	0	0	0	0	0	0	0	0	0	0	0	0	0	0	0	0	0	0	0
0345	Ridhwa	0	0	0	0	2	0	1	0	0	0	2	0	1	0	11	0	0	70	501	691
0346	Bhairwa	1	1	0	0	16	6	3	0	0	0	8	1	0	0	34	5	52	249	528	707
Summary for 'Nyay Panchayat' = 0032 (8 detail records)																					
Sum		16	2	2	0	50	7	12	0	9	0	44	2	19	0	138	11	57	706	2868	3777
0033	Kusumbhi	Nyay Panchayat / न्याय पंचायत																			
0347	Sonhi	0	0	0	0	5	0	0	0	1	0	21	0	2	0	14	0	0	134	296	367
0348	Lotha	0	0	0	0	0	0	0	0	0	0	0	0	0	0	0	0	0	0	0	0
0349	Saray Amaiya	0	0	0	0	4	0	0	0	1	0	3	0	4	0	3	0	0	29	196	268
0350	Baroun	4	0	0	0	29	15	7	0	4	0	18	4	8	0	85	5	0	7	1269	1929
0351	Kusumbhi	0	0	0	0	4	0	4	1	0	0	3	0	0	0	38	9	0	0	416	641
0352	Ghanghaol	3	0	0	0	5	3	0	0	0	0	15	1	1	0	34	7	17	217	478	391
0353	Bilari Maw	0	0	0	0	4	1	1	0	0	0	31	1	1	0	6	2	0	13	203	421
Summary for 'Nyay Panchayat' = 0033 (7 detail records)																					
Sum		7	0	0	0	51	19	12	1	6	0	91	6	16	0	180	23	17	400	2858	4017

1	2	3	4	5	6	7	8	9	10	11	12	13	14	15	16	17	18	19	20	21	22
0034	**Kherahan**		**Nyay Panchayat / न्याय पंचायत**																		
0354	Kheshan	1378.00	1001	1038	6295	3320	2975	692	627	1229	1107	0	0	1211	469	1657	284	891	13	479	238
0355	Mani Khera	209.00	127	127	713	384	329	79	74	58	52	0	0	144	42	209	13	145	2	21	6
0356	Sarki	889.00	566	587	3651	1933	1718	361	355	617	579	0	0	903	298	988	395	767	13	137	380
0357	And Maw	205.00	199	199	1080	584	496	108	111	185	165	0	0	149	22	321	17	294	6	17	7
0358	Budhramaw	283.00	181	181	1118	599	519	102	82	242	209	0	0	190	59	364	192	179	74	165	113
Summary for 'Nyay Panchayat' = 0034 (5 detail records)																					
Sum		2964.00	2074	2132	12857	6820	6037	1342	1249	2331	2112	0	0	2597	890	3539	901	2276	108	819	744
0035	**Santo Joga**		**Nyay Panchayat / न्याय पंचायत**																		
0359	Geduri	276.81	215	215	1054	555	499	83	100	207	196	0	0	314	137	304	84	211	46	79	36
0360	Dharmpur Sato	1622.00	1006	1037	5886	3140	2746	647	614	1005	919	0	0	1156	299	1593	210	1041	29	404	158
0361	Sato Peet	404.00	290	297	1789	945	844	200	178	150	128	0	0	411	147	474	129	318	33	63	85
0362	Sultanpur Sato	170.00	205	208	1281	687	594	142	103	257	217	0	0	297	112	337	82	166	13	143	62
0363	Rasulpur urf Vaisap	220.00	176	176	1092	567	525	120	104	197	194	0	0	308	99	274	28	160	15	74	12
0364	Sato Joga	697.00	533	537	3136	1713	1423	318	278	536	497	0	0	536	186	957	228	701	117	197	104
Summary for 'Nyay Panchayat' = 0035 (6 detail records)																					
Sum		3389.81	2425	2470	14238	7607	6631	1510	1377	2352	2151	0	0	3022	980	3939	761	2597	253	960	457

1	2	23	24	25	26	27	28	29	30	31	32	33	34	35	36	37	38	39	40	41	42
0034	**Kherahan**	**Nyay Panchayat / न्याय पंचायत**																			
0354	Kheshan	13	0	0	0	56	5	17	0	15	0	86	2	12	0	88	26	1	63	1662	2628
0355	Mani Khera	2	0	0	0	4	2	1	0	10	1	7	1	3	0	16	1	10	78	165	238
0356	Sarki	3	0	0	0	24	0	1	0	0	0	25	0	5	0	26	2	0	136	945	1187
0357	And Maw	0	0	0	0	2	3	0	0	0	0	1	0	0	0	7	1	4	135	259	344
0358	Budhramaw	0	0	0	0	0	0	0	0	0	0	0	0	0	0	20	5	3	64	232	263
Summary for 'Nyay Panchayat' = 0034 (5 detail records)																					
Sum		18	0	0	0	86	10	19	0	25	1	119	3	20	0	157	35	18	476	3263	4660
0035	**Santo Joga**	**Nyay Panchayat / न्याय पंचायत**																			
0359	Geduri	0	0	0	0	0	0	0	0	6	0	0	0	0	0	8	2	0	3	251	412
0360	Dharmpur Sato	2	0	0	0	33	9	10	0	5	0	38	3	6	0	54	11	12	151	1535	2385
0361	Sato Peet	0	0	0	0	29	5	4	0	5	3	12	0	15	0	28	3	0	0	471	715
0362	Sultanpur Sato	1	0	0	0	4	4	0	0	5	0	4	0	0	0	14	3	1	74	349	438
0363	Rasulpur urf Vaisapur	1	0	1	0	5	0	1	0	0	0	7	0	2	0	23	1	0	1	293	496
0364	Sato Joga	3	0	0	0	6	4	3	0	1	0	9	1	3	0	34	2	3	60	753	1135
Summary for 'Nyay Panchayat' = 0035 (6 detail records)																					
Sum		7	0	1	0	77	22	18	0	22	3	70	4	26	0	161	22	16	289	3652	5581

1	2	3	4	5	6	7	8	9	10	11	12	13	14	15	16	17	18	19	20	21	22
0036	**Narani**		**Nyay Panchayat / न्याय पंचायत**																		
0365	Manawa	383.00	272	278	1554	824	730	163	144	182	148	0	0	453	179	421	84	309	10	71	68
0366	Pura Bujurg	393.00	246	257	1480	751	729	155	151	176	155	0	0	254	75	444	264	302	80	92	157
0367	Fatehpur Matiya	326.00	274	275	1539	833	706	134	153	220	207	0	0	328	66	436	27	292	3	98	22
0368	Etraura	182.00	68	68	405	215	190	39	41	84	68	0	0	75	24	113	1	95	1	2	0
0369	Akbarpur	212.00	126	131	736	392	344	97	81	172	144	0	0	167	43	151	18	69	2	55	11
0370	Naraini	640.00	761	807	4445	2372	2073	396	424	743	668	0	0	1057	484	1229	196	549	13	516	170
Summary for 'Nyay Panchayat' = 0036 (6 detail records)																					
Sum		2136.00	1747	1816	10159	5387	4772	984	994	1577	1390	0	0	2334	871	2794	590	1616	109	834	428
Summary for 'Tahsil' = 0020 (98 detail records)																					
Sum		32441.81	25181	25752	146469	78024	68445	15053	13968	23125	21041	0	0	35089	11189	40447	8506	26409	3361	8454	4495
Summary for 'CD Block' = 0070 (98 detail records)																					
Sum		32441.81	25181	25752	146469	78024	68445	15053	13968	23125	21041	0	0	35089	11189	40447	8506	26409	3361	8454	4495

1	2	23	24	25	26	27	28	29	30	31	32	33	34	35	36	37	38	39	40	41	42
0036	Narani	Nyay Panchayat / न्याय पंचायत																			
0365	Manawa	1	0	0	0	5	1	8	1	4	0	9	0	1	0	13	4	0	7	403	639
0366	Pura Bujurg	0	0	0	0	27	22	2	0	0	0	1	0	0	0	20	5	0	0	307	465
0367	Fatehpur Matiya	0	0	0	0	12	1	1	0	0	0	13	0	1	0	19	1	0	0	397	679
0368	Etraura	0	0	0	0	1	0	1	0	0	0	1	0	1	0	12	0	0	0	102	189
0369	Akbarpur	2	0	0	0	5	2	3	0	0	0	5	0	2	0	10	3	27	73	214	253
0370	Naraini	4	7	0	0	0	0	5	1	0	0	73	1	7	0	75	4	0	116	1143	1761
Summary for 'Nyay Panchayat' = 0036 (6 detail records)																					
Sum		7	7	0	0	50	26	20	2	4	0	102	1	12	0	149	17	27	196	2566	3986
Summary for 'Tahsil' = 0020 (98 detail records)																					
Sum		128	15	6	0	646	150	245	26	238	22	1367	126	475	4	2479	307	332	8650	37245	51289
Summary for 'CD Block' = 0070 (98 detail records)																					
Sum		128	15	6	0	646	150	245	26	238	22	1367	126	475	4	2479	307	332	8650	37245	51289

VIKAS KHAND TELYANI, BHITAURA, HASWA, BAHUA & ASODHAR

(TAHSIL FATEHPUR)

DISTRICT FATEHPUR

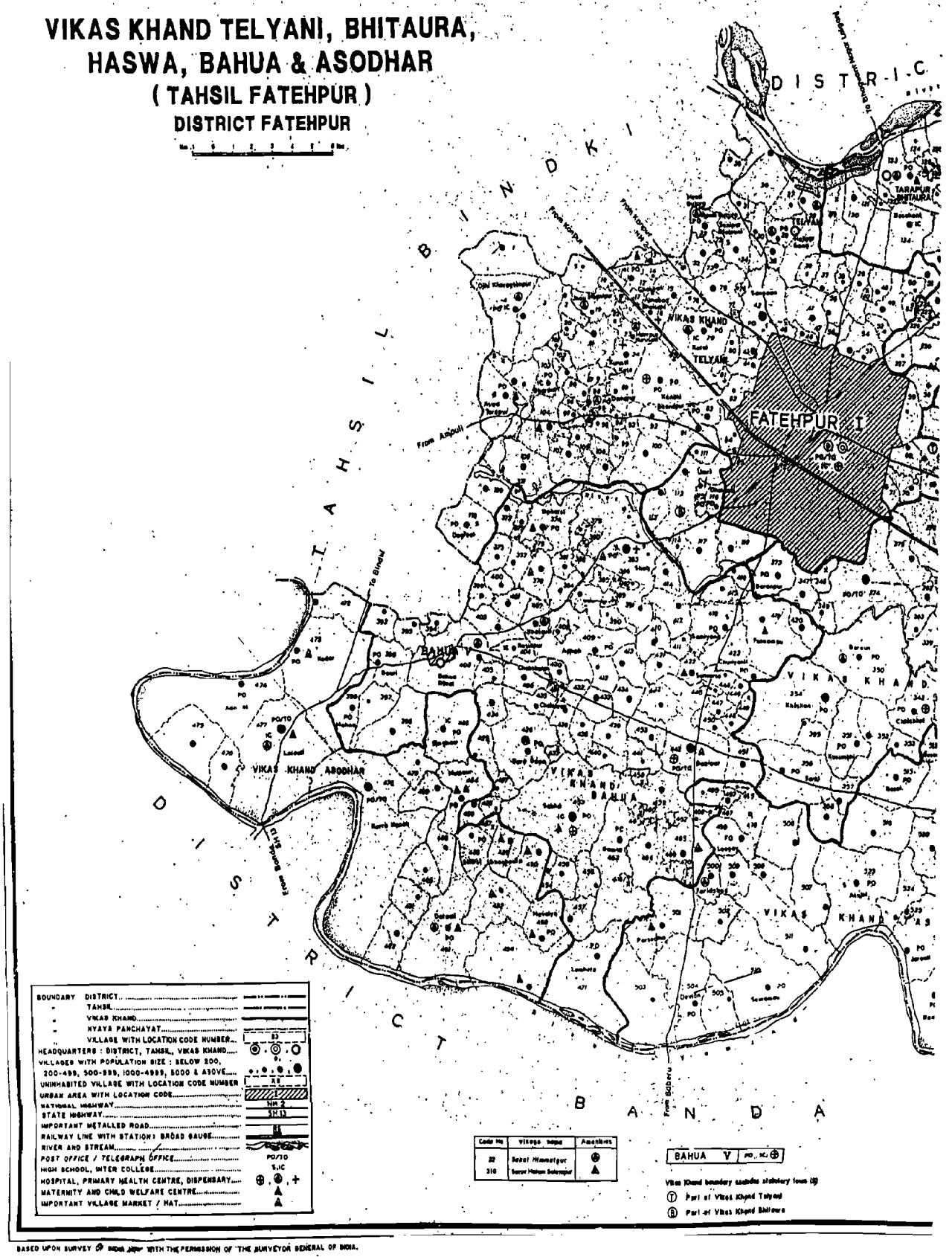

BASED UPON SURVEY OF INDIA MAP WITH THE PERMISSION OF THE SURVEYOR GENERAL OF INDIA.

1	2	3	4	5	6	7	8	9	10	11	12	13	14	15	16	17	18	19	20	21	22
0080	Bahua		CD Block / सा. वि. खण्ड																		
														तहसील / Tahsil				Fatehpur			0020
0037	Banarsi Shivgovindpur		Nyay Panchayat / न्याय पंचायत																		
0371	Kharika	52.00	25	25	185	93	92	26	24	0	0	0	0	22	3	47	0	21	0	21	0
0372	Elapur	178.00	216	224	1273	689	584	128	141	211	166	0	0	249	39	345	10	170	1	142	9
0373	Shyampur	113.00	137	137	771	421	350	71	61	153	135	0	0	210	47	183	0	66	0	88	0
0374	Banarsi	739.00	424	439	2516	1353	1163	242	224	362	325	0	0	796	290	667	128	356	13	219	111
0375	Parethi	194.00	142	142	857	459	398	77	82	129	122	0	0	235	89	240	0	157	0	70	0
0376	Chak Shiv Govindpu	12.00	0	0	0	0	0	0	0	0	0	0	0	0	0	0	0	0	0	0	0
0377	Harirampur	202.00	182	182	934	513	421	97	73	193	160	0	0	229	107	244	31	111	5	118	26
0378	Hariapur	262.00	257	257	1457	798	659	157	112	165	134	0	0	489	202	397	11	235	4	97	5
Summary for 'Nyay Panchayat' = 0037 (8 detail records)																					
Sum		1752.00	1383	1406	7993	4326	3667	798	717	1213	1042	0	0	2230	777	2123	180	1116	23	755	151

1	2	23	24	25	26	27	28	29	30	31	32	33	34	35	36	37	38	39	40	41	42
0080	Bahua	CD Block / सा. वि. खण्ड																			
														तहसील / Tahsil				Fatehpur			0020
0037	Banarsi Shivgovindpur	Nyay Panchayat / न्याय पंचायत																			
0371	Kharika	0	0	0	0	1	0	0	0	1	0	1	0	0	0	2	0	0	0	46	92
0372	Elapur	4	0	0	0	16	0	1	0	0	0	3	0	0	0	9	0	0	38	344	536
0373	Shyampur	1	0	0	0	0	0	1	0	5	0	5	0	0	0	17	0	0	115	238	235
0374	Banarsi	1	0	0	0	27	2	13	0	4	0	9	0	2	0	36	2	7	101	679	934
0375	Parethi	0	0	0	0	7	0	0	0	0	0	2	0	0	0	4	0	0	61	219	337
0376	Chak Shiv Govindpur	0	0	0	0	0	0	0	0	0	0	0	0	0	0	0	0	0	0	0	0
0377	Harirampur	0	0	0	0	0	0	4	0	0	0	6	0	0	0	5	0	14	55	255	335
0378	Hariapur	5	0	0	0	6	2	1	0	5	0	8	0	6	0	34	0	0	239	401	409
Summary for 'Nyay Panchayat' = 0037 (8 detail records)																					
Sum		11	0	0	0	57	4	20	0	15	0	34	0	8	0	107	2	21	609	2182	2878

1	2	3	4	5	6	7	8	9	10	11	12	13	14	15	16	17	18	19	20	21	22
0038	**Shah**		**Nyay Panchayat / न्याय पंचायत**																		
0379	Chak Payare	21.00	14	14	73	34	39	6	11	26	30	0	0	8	1	24	18	5	3	18	15
0380	Chak Hakim	26.00	0	0	0	0	0	0	0	0	0	0	0	0	0	0	0	0	0	0	0
0381	Kichhauchha	120.00	160	160	785	411	374	80	84	69	71	0	0	234	76	224	56	163	40	32	16
0382	Abu Mohamadpur	92.00	59	59	418	230	188	42	30	0	0	0	0	69	7	112	2	103	0	4	2
0383	Shah	830.00	1660	1827	9552	5068	4484	996	917	1667	1493	0	0	2453	975	2574	351	1287	60	706	204
0384	Jindpur	176.00	126	146	884	458	426	78	89	163	149	0	0	235	98	235	72	84	3	57	40
0385	Gajipur Khargawn	116.00	0	0	0	0	0	0	0	0	0	0	0	0	0	0	0	0	0	0	0
0386	Chak Niyamat Ulla	21.00	0	0	0	0	0	0	0	0	0	0	0	0	0	0	0	0	0	0	0
0387	Chak Adampur	72.00	2	2	11	6	5	1	2	0	0	0	0	2	1	4	0	4	0	0	0
0388	Samdabad Kuchahti	199.00	157	157	915	477	438	79	67	178	165	0	0	307	165	251	6	146	0	74	3
0389	Chak Kajipur	58.00	118	118	701	377	324	45	46	73	72	0	0	213	66	213	39	154	10	45	29
0390	Chak Alipur	108.00	76	94	495	279	216	58	45	142	119	0	0	124	29	142	4	43	0	55	4
0391	Mohanpur	212.00	95	95	554	282	272	58	60	67	67	0	0	147	58	135	3	104	1	0	0
Summary for 'Nyay Panchayat' = 0038 (13 detail records)																					
Sum		2051.00	2467	2672	14388	7622	6766	1443	1351	2385	2166	0	0	3792	1476	3914	551	2093	117	991	313

1	2	23	24	25	26	27	28	29	30	31	32	33	34	35	36	37	38	39	40	41	42
0038	Shah	Nyay Panchayat / न्याय पंचायत																			
0379	Chak Payare	0	0	0	0	0	0	0	0	0	0	0	0	0	0	1	0	0	1	10	20
0380	Chak Hakim	0	0	0	0	0	0	0	0	0	0	0	0	0	0	0	0	0	0	0	0
0381	Kichhauchha	0	0	0	0	10	0	0	0	1	0	6	0	2	0	10	0	0	22	187	296
0382	Abu Mohamadpur	0	0	0	0	1	0	0	0	0	0	2	0	0	0	2	0	0	68	118	118
0383	Shah	25	6	0	0	25	10	39	10	48	18	191	7	45	0	208	36	17	348	2477	3785
0384	Jindpur	13	0	1	0	2	0	4	5	47	24	6	0	1	0	20	0	0	11	223	343
0385	Gajipur Khargawn	0	0	0	0	0	0	0	0	0	0	0	0	0	0	0	0	0	0	0	0
0386	Chak Niyamat Ulla	0	0	0	0	0	0	0	0	0	0	0	0	0	0	0	0	0	0	0	0
0387	Chak Adampur	0	0	0	0	0	0	0	0	0	0	0	0	0	0	0	0	0	0	2	5
0388	Samdabad Kuchahti	0	0	0	0	6	3	2	0	0	0	3	0	2	0	18	0	0	219	226	213
0389	Chak Kajipur	0	0	0	0	8	0	0	0	1	0	4	0	0	0	1	0	0	0	164	285
0390	Chak Alipur	0	0	0	0	0	0	0	0	37	0	6	0	0	0	1	0	0	15	137	197
0391	Mohanpur	0	0	0	0	5	2	0	0	14	0	5	0	0	0	7	0	0	14	147	255
Summary for 'Nyay Panchayat' = 0038 (13 detail records)																					
Sum		38	6	1	0	57	15	45	15	148	42	223	7	50	0	268	36	17	698	3691	5517

1	2	3	4	5	6	7	8	9	10	11	12	13	14	15	16	17	18	19	20	21	22
0039	**Mahna**		**Nyay Panchayat / न्याय पंचायत**																		
0392	Thavai	234.00	121	121	696	374	322	65	78	72	70	0	0	254	88	165	1	89	0	44	0
0393	Rampur	172.00	105	112	746	401	345	81	70	240	220	0	0	262	123	177	39	142	22	15	17
0394	Barvat	149.00	98	100	505	274	231	57	53	86	86	0	0	154	74	149	1	113	1	31	0
0395	Gouri	380.00	192	192	1152	636	516	120	104	181	131	0	0	321	118	322	108	201	8	96	99
0396	Mahna	447.00	440	440	2715	1536	1179	252	200	217	170	0	0	873	312	793	25	473	3	185	18
0397	Dashahri	313.00	73	73	446	252	194	51	43	17	15	0	0	95	21	135	13	99	4	33	9
0398	Semrai	631.00	276	276	1819	965	854	230	203	161	137	0	0	446	140	473	166	255	70	189	96
Summary for 'Nyay Panchayat' = 0039 (7 detail records)																					
Sum		2326 00	1305	1314	8079	4438	3641	856	751	974	829	0	0	2405	876	2214	353	1372	108	593	239
0040	**Bahuwa**		**Nyay Panchayat / न्याय पंचायत**																		
0399	Bahidpur	178.00	120	120	583	302	281	78	60	88	83	0	0	137	56	154	12	119	3	22	7
0400	Dhanipur	117.00	134	135	802	433	369	83	93	171	169	0	0	205	53	240	37	125	4	96	33
0401	Korari	212.00	214	214	1052	576	476	97	74	234	201	0	0	270	102	310	110	166	4	121	106
0402	Ladgawa	336.00	277	277	1299	701	598	92	73	200	187	0	0	412	202	408	53	203	4	106	30
0403	Bahuwa Rural	1097.00	344	347	1909	1050	859	208	187	406	340	0	0	443	100	484	65	211	22	208	33
0404	Rasulpur	1167.00	93	100	524	282	242	66	46	152	140	0	0	132	62	126	11	37	2	55	7
0405	Kamla Pur	164.00	72	87	517	252	265	55	53	116	112	0	0	123	56	122	39	87	27	20	12
0406	Barauha	359.00	381	421	2298	1212	1086	212	195	447	408	0	0	690	157	492	89	294	45	72	33
Summary for 'Nyay Panchayat' = 0040 (8 detail records)																					
Sum		3630.00	1635	1701	8984	4808	4176	891	781	1814	1640	0	0	2412	788	2336	416	1242	111	700	261

1	2	23	24	25	26	27	28	29	30	31	32	33	34	35	36	37	38	39	40	41	42
0039	**Mahna**	**Nyay Panchayat / न्याय पंचायत**																			
0392	Thavai	0	0	0	0	17	0	2	0	0	0	1	0	0	0	12	1	1	17	208	304
0393	Rampur	2	0	0	0	0	0	0	0	4	0	2	0	12	0	0	0	0	102	224	204
0394	Barvat	0	0	0	0	0	0	0	0	0	0	1	0	0	0	4	0	1	105	124	125
0395	Gouri	0	0	0	0	0	0	0	0	0	0	1	0	6	1	18	0	5	111	309	297
0396	Mahna	7	0	1	0	1	0	6	0	10	0	30	1	3	0	77	3	0	0	743	1154
0397	Dashahri	0	0	0	0	0	0	0	0	0	0	1	0	0	0	2	0	0	1	117	180
0398	Semrai	1	0	0	0	2	0	0	0	10	0	1	0	0	0	15	0	4	79	488	609
Summary for 'Nyay Panchayat' = 0039 (7 detail records)																					
Sum		10	0	1	0	20	0	8	0	24	0	37	1	21	1	128	4	11	415	2213	2873
0040	**Bahuwa**	**Nyay Panchayat / न्याय पंचायत**																			
0399	Bahidpur	0	0	0	0	0	2	0	0	2	0	0	0	2	0	9	0	2	78	146	191
0400	Dhanipur	0	0	0	0	4	0	0	0	0	0	5	0	0	0	10	0	3	44	190	288
0401	Korari	1	0	0	0	0	0	3	0	0	0	1	0	4	0	14	0	0	32	266	334
0402	Ladgawa	1	0	0	0	35	3	13	13	7	0	3	0	11	0	29	3	0	0	293	545
0403	Bahuwa Rural	4	0	0	0	16	5	3	0	3	0	9	4	4	0	26	1	13	206	553	588
0404	Rasulpur	0	0	1	0	0	0	0	0	0	0	0	0	0	0	33	2	2	93	154	138
0405	Kamla Pur	0	0	0	0	1	0	0	0	0	0	2	0	0	0	12	0	0	0	130	226
0406	Barauha	3	1	0	0	19	5	3	0	6	0	41	1	14	0	40	4	38	71	682	926
Summary for 'Nyay Panchayat' = 0040 (8 detail records)																					
Sum		9	1	1	0	75	15	22	13	18	0	61	5	35	0	173	10	58	524	2414	3236

1	2	3	4	5	6	7	8	9	10	11	12	13	14	15	16	17	18	19	20	21	22
0041	**Adhah**		**Nyay Panchayat / न्याय पंचायत**																		
0407	Khatauli	246.00	239	241	1385	716	669	122	114	309	309	0	0	425	206	378	87	213	11	96	71
0408	Chak Rasulpur	59.00	153	167	863	469	394	90	89	18	17	0	0	281	82	255	36	206	24	43	11
0409	Adhah	970.00	628	689	3902	2097	1805	425	362	637	564	0	0	1011	408	1072	203	608	87	316	112
0410	Paharpur	226.00	174	174	1110	583	527	120	115	98	86	0	0	380	148	292	100	165	4	91	96
0411	Nandlalpur	72.00	32	32	211	116	95	23	20	14	13	0	0	41	15	77	45	12	0	60	45
0412	Ahiran Khera	157.00	56	56	347	185	162	29	27	114	93	0	0	86	29	102	44	76	14	25	30
0413	Bankata	245.00	211	216	1296	688	608	126	121	129	99	0	0	356	109	345	38	264	28	53	9
Summary for 'Nyay Panchayat' = 0041 (7 detail records)																					
Sum		1975.00	1493	1575	9114	4854	4260	935	848	1319	1181	0	0	2580	997	2521	553	1544	168	684	374
0042	**Churyani**		**Nyay Panchayat / न्याय पंचायत**																		
0414	Mohammadpur	203.00	169	170	1257	654	603	127	148	265	238	0	0	241	91	330	114	212	67	87	47
0415	Balipur	210.00	133	133	708	373	335	90	77	245	212	0	0	164	44	168	80	58	14	70	52
0416	Fatehnagar Karsabha	149.00	153	154	910	448	462	90	94	146	163	0	0	237	92	160	110	71	37	47	66
0417	Dundara	431.00	355	355	2002	1068	934	222	218	279	267	0	0	574	131	538	106	362	50	104	28
0418	Samiyana	452.00	307	329	2101	1145	956	194	194	370	301	0	0	652	268	623	105	354	9	144	89
0419	Fulwamau	898.00	480	482	2741	1511	1230	273	240	351	274	0	0	703	223	773	99	437	52	261	46
0420	Manipur	231.00	160	172	1060	579	481	130	102	56	57	0	0	253	41	332	38	253	13	58	25
0421	Pamrauli	187.00	204	229	1374	772	602	121	109	287	218	0	0	476	206	461	19	307	3	148	16
0422	Sonvarsa	151.00	221	236	1249	686	563	142	131	128	105	0	0	258	37	330	66	179	41	87	13
0423	Churiyani	413.00	324	327	2205	1174	1031	230	215	444	402	0	0	596	185	588	171	226	18	257	144
Summary for 'Nyay Panchayat' = 0042 (10 detail records)																					
Sum		3325.00	2506	2587	15607	8410	7197	1619	1528	2571	2237	0	0	4154	1318	4303	908	2459	304	1263	526

1	2	23	24	25	26	27	28	29	30	31	32	33	34	35	36	37	38	39	40	41	42
0041	Adhah	Nyay Panchayat / न्याय पंचायत																			
0407	Khatauli	1	0	0	0	2	1	6	0	4	0	4	0	6	0	46	4	0	2	338	580
0408	Chak Rasulpur	0	0	0	0	0	0	0	0	0	0	2	0	2	0	2	1	9	151	205	207
0409	Adhah	8	0	0	0	13	2	28	1	7	0	28	0	5	0	59	1	63	307	962	1295
0410	Paharpur	0	0	0	0	4	0	3	0	0	0	7	0	1	0	21	0	0	0	291	427
0411	Nandlalpur	3	0	0	0	0	0	0	0	0	0	0	0	0	0	2	0	0	0	39	50
0412	Ahiran Khera	0	0	0	0	0	0	0	0	0	0	0	0	0	0	1	0	0	0	83	118
0413	Bankata	1	0	0	0	2	0	0	0	2	0	5	1	3	0	15	0	0	0	343	570
Summary for 'Nyay Panchayat' = 0041 (7 detail records)																					
Sum		13	0	0	0	21	3	37	1	13	0	46	1	17	0	146	6	72	460	2261	3247
0042	Churyani	Nyay Panchayat / न्याय पंचायत																			
0414	Mohammadpur	1	0	0	0	12	0	0	0	0	0	0	0	0	0	18	0	0	87	324	402
0415	Balipur	0	0	0	0	4	0	0	0	20	13	7	0	2	0	7	1	0	0	205	255
0416	Fatehnagar Karsabha	0	1	0	0	5	3	9	1	2	0	7	2	10	0	9	0	0	1	288	351
0417	Dundara	9	16	0	0	10	1	12	1	1	0	13	1	8	0	19	9	16	30	514	798
0418	Samiyana	9	3	0	0	18	1	6	0	4	0	30	0	6	0	52	3	0	4	522	847
0419	Fulwamau	0	0	0	0	8	0	9	0	1	0	9	0	7	0	41	1	0	1	738	1130
0420	Manipur	1	0	0	0	5	0	1	0	0	0	5	0	0	0	9	0	0	5	247	438
0421	Pamrauli	0	0	0	0	0	0	0	0	0	0	0	0	0	0	6	0	0	1	311	582
0422	Sonvarsa	3	4	0	0	9	4	2	2	3	1	13	0	7	0	27	1	8	196	348	301
0423	Churiyani	3	1	0	0	12	2	4	0	4	0	27	2	16	0	39	4	0	5	586	855
Summary for 'Nyay Panchayat' = 0042 (10 detail records)																					
Sum		26	25	0	0	83	11	43	4	35	14	111	5	56	0	227	19	24	330	4083	5959

1	2	3	4	5	6	7	8	9	10	11	12	13	14	15	16	17	18	19	20	21	22
0043	**Baragaon**		**Nyay Panchayat / न्याय पंचायत**																		
0424	Mevli	215.00	183	188	1051	576	475	105	89	190	162	0	0	285	73	303	20	156	0	101	18
0425	Gangaipar	236.00	118	118	628	337	291	65	54	71	75	0	0	114	20	213	0	164	0	38	0
0426	Bara Gaon	872.00	744	806	4656	2494	2162	477	417	782	694	0	0	1198	358	1193	147	676	40	327	96
0427	Mansoorpur	121.00	56	59	351	201	150	36	25	60	54	0	0	120	41	88	11	51	0	22	9
0428	jajraha	73.00	36	36	170	94	76	35	22	0	0	0	0	3	0	43	3	3	0	40	3
0429	Devgaon	227.00	222	222	1009	583	426	88	74	64	53	0	0	241	72	341	0	251	0	70	0
Summary for 'Nyay Panchayat' = 0043 (6 detail records)																					
Sum		1744.00	1359	1429	7865	4285	3580	806	681	1167	1038	0	0	1961	564	2181	181	1301	40	598	126
0044	**Chaksakran**		**Nyay Panchayat / न्याय पंचायत**																		
0430	Chakmeerpur	76.00	120	125	689	373	316	57	63	33	22	0	0	208	98	174	0	157	0	4	0
0431	Chakskaran	76.00	118	132	760	407	353	75	61	141	127	0	0	271	113	196	37	77	1	63	36
0432	Abdulganipur	102.00	78	78	312	157	155	28	27	157	155	0	0	96	37	76	0	22	0	45	0
0433	Karsawa	191.00	267	272	1361	701	660	122	112	180	194	0	0	385	91	350	8	242	2	80	5
0434	Pakhrauli	214.00	275	283	1723	911	812	188	188	354	294	0	0	435	125	483	64	232	17	175	43
0435	Ghansingpur	232.00	157	158	845	446	399	90	83	206	173	0	0	243	106	227	112	143	74	43	36
0436	Mardanpur	208.00	92	92	601	323	278	52	57	131	119	0	0	160	79	163	74	97	29	47	40
0437	Terhu	60.00	0	0	0	0	0	0	0	0	0	0	0	0	0	0	0	0	0	0	0
0438	Kadhawara	204.00	167	167	942	528	414	96	79	113	97	0	0	281	81	266	6	181	0	63	5
0439	Bijhauli	197.00	100	100	559	285	274	61	52	115	105	0	0	161	79	109	8	60	2	27	4
0440	Musenagar Hathema	171.00	143	143	857	463	394	76	71	54	47	0	0	211	59	226	1	170	0	26	1
0441	Mirzapur	203.00	98	98	470	251	219	55	55	52	46	0	0	72	8	141	1	92	0	43	1
Summary for 'Nyay Panchayat' = 0044 (12 detail records)																					
Sum		1934.00	1615	1648	9119	4845	4274	900	848	1536	1379	0	0	2523	876	2411	311	1473	125	616	171

1	2	23	24	25	26	27	28	29	30	31	32	33	34	35	36	37	38	39	40	41	42
0043	**Baragaon**	**Nyay Panchayat / न्याय पंचायत**																			
0424	Mevli	0	1	0	0	10	0	1	0	1	0	7	0	0	0	27	1	0	0	273	455
0425	Gangaipar	0	0	0	0	2	0	0	0	0	0	6	0	0	0	3	0	0	182	124	109
0426	Bara Gaon	13	1	1	0	17	5	7	0	12	1	42	1	17	0	81	3	43	180	1258	1835
0427	Mansoorpur	0	0	0	0	3	2	0	0	0	0	0	0	0	0	12	0	0	0	113	139
0428	jajraha	0	0	0	0	0	0	0	0	0	0	0	0	0	0	0	0	0	0	51	73
0429	Devgaon	0	0	0	0	0	0	3	0	2	0	2	0	0	0	13	0	3	91	239	335
Summary for 'Nyay Panchayat' = 0043 (6 detail records)																					
Sum		13	2	1	0	32	7	11	0	15	1	57	1	17	0	136	4	46	453	2058	2946
0044	**Chaksakran**	**Nyay Panchayat / न्याय पंचायत**																			
0430	Chakmeerpur	0	0	0	0	1	0	0	0	1	0	2	0	1	0	8	0	0	0	199	316
0431	Chakskaran	5	0	0	0	1	0	0	0	13	0	3	0	0	0	34	0	0	0	211	316
0432	Abdulganipur	0	0	0	0	0	0	1	0	0	0	3	0	0	0	5	0	1	60	80	95
0433	Karsawa	0	0	0	0	5	0	0	0	0	0	10	0	0	0	13	1	1	151	350	501
0434	Pakhrauli	8	0	0	0	14	2	7	1	2	0	13	0	8	0	24	1	1	14	427	734
0435	Ghansingpur	0	0	0	0	8	0	1	0	0	0	3	1	0	0	29	1	4	16	215	271
0436	Mardanpur	0	0	0	0	5	5	1	0	2	0	7	0	0	0	4	0	7	62	153	142
0437	Terhu	0	0	0	0	0	0	0	0	0	0	0	0	0	0	0	0	0	0	0	0
0438	Kadhawara	3	1	0	0	1	0	0	0	1	0	2	0	2	0	13	0	0	0	262	408
0439	Bijhauli	1	0	0	0	4	0	0	0	1	0	2	2	0	0	14	0	26	52	150	214
0440	Musenagar Hathema	9	0	0	0	4	0	0	0	0	0	8	0	0	0	9	0	7	55	230	338
0441	Mirzapur	1	0	0	0	2	0	0	0	0	0	2	0	0	0	1	0	0	0	110	218
Summary for 'Nyay Panchayat' = 0044 (12 detail records)																					
Sum		27	1	0	0	45	7	10	1	20	0	55	3	11	0	154	3	47	410	2387	3553

1	2	3	4	5	6	7	8	9	10	11	12	13	14	15	16	17	18	19	20	21	22
0045	**Gazipur**		**Nyay Panchayat / न्याय पंचायत**																		
0442	Makdumpur	236.00	145	152	841	427	414	71	79	201	202	0	0	207	84	228	35	147	0	61	34
0443	Gazipur	1050.00	1201	1207	7367	3951	3416	797	750	871	746	0	0	1761	714	1852	187	914	41	394	126
0444	Nartauli	115.00	55	58	308	167	141	28	31	85	79	0	0	78	27	82	8	33	0	37	7
0445	Chakmeerapur	37.00	102	102	488	270	218	57	62	138	108	0	0	84	33	130	3	59	0	60	2
0446	Chak Etaili	81.00	109	109	636	333	303	68	71	42	35	0	0	200	131	168	13	104	1	34	8
0447	Paina Khurd	113.00	204	204	986	538	448	105	97	193	178	0	0	240	36	274	29	113	5	119	20
0448	Nahar Khor	109.00	150	150	932	486	446	84	78	190	177	0	0	271	132	265	47	122	23	106	23
0449	Chak Chhavinathpur	75.00	49	49	329	179	150	41	32	43	41	0	0	66	16	97	11	78	8	15	3
0450	Painakala	128.00	89	105	572	309	263	57	42	156	146	0	0	137	33	168	59	51	24	29	20
0451	Bavanra	372.00	360	360	2077	1101	976	183	195	431	374	0	0	531	144	571	134	264	52	243	80
Summary for 'Nyay Panchayat' = 0045 (10 detail records)																					
Sum		2316.00	2464	2496	14536	7761	6775	1491	1437	2350	2086	0	0	3575	1350	3835	526	1885	154	1098	323
0046	**Sakha**		**Nyay Panchayat / न्याय पंचायत**																		
0452	Mohammadpur	251.00	271	272	1548	853	695	172	151	236	202	0	0	330	37	395	8	297	3	86	5
0453	Sakha	1675.00	935	935	5599	3014	2585	452	475	1058	922	0	0	1184	438	1657	400	716	80	677	277
0454	Fulurwa	110.00	75	75	501	284	217	58	57	48	40	0	0	122	18	139	2	101	1	34	1
0455	Furwari	211.00	136	136	808	454	354	65	68	74	67	0	0	138	8	254	10	178	3	73	7
0456	Kakrar	195.00	66	66	297	171	126	27	16	115	94	0	0	39	1	89	21	14	0	75	21
0457	Bawan	265.00	207	207	1123	627	496	90	89	121	111	0	0	271	93	337	28	132	17	165	11
Summary for 'Nyay Panchayat' = 0046 (6 detail records)																					
Sum		2707.00	1690	1691	9876	5403	4473	864	856	1652	1436	0	0	2084	595	2871	469	1438	104	1110	322

1	2	23	24	25	26	27	28	29	30	31	32	33	34	35	36	37	38	39	40	41	42
0045	**Gazipur**	**Nyay Panchayat / न्याय पंचायत**																			
0442	Makdumpur	0	0	0	0	2	1	0	0	0	0	0	0	0	0	18	0	0	0	199	379
0443	Gazipur	18	1	0	0	61	8	44	1	17	0	218	7	23	0	163	3	7	40	2092	3189
0444	Nartauli	0	1	0	0	3	0	0	0	0	0	2	0	6	0	1	0	4	20	81	113
0445	Chakmeerapur	0	0	0	0	1	0	0	0	0	0	5	0	0	0	5	1	17	75	123	140
0446	Chak Etaili	1	0	0	0	9	3	0	0	1	0	8	1	2	0	9	0	0	0	165	290
0447	Paina Khurd	0	0	0	0	4	0	0	0	8	3	1	1	1	0	28	0	0	0	264	419
0448	Nahar Khor	2	0	0	0	4	0	15	1	1	0	6	0	2	0	7	0	3	25	218	374
0449	Chak Chhavinathpur	0	0	0	0	0	0	0	0	0	0	0	0	0	0	4	0	9	45	73	94
0450	Painakala	1	1	0	0	0	0	0	0	20	9	36	5	1	0	30	0	7	43	134	161
0451	Bavanra	2	0	0	0	0	0	5	0	6	0	11	0	1	0	39	2	0	88	530	754
Summary for 'Nyay Panchayat' = 0045 (10 detail records)																					
Sum		24	3	0	0	84	12	64	2	53	12	287	14	36	0	304	6	47	336	3879	5913
0046	**Sakha**	**Nyay Panchayat / न्याय पंचायत**																			
0452	Mohammadpur	0	0	0	0	1	0	0	0	1	0	0	0	2	0	8	0	6	0	452	687
0453	Sakha	21	2	0	0	10	0	20	6	18	5	48	2	18	0	129	28	0	1	1357	2184
0454	Fulurwa	0	0	0	0	4	0	0	0	0	0	0	0	0	0	0	0	0	44	145	171
0455	Furwari	0	0	0	0	0	0	0	0	0	0	1	0	0	0	2	0	0	165	200	179
0456	Kakrar	0	0	0	0	0	0	0	0	0	0	0	0	0	0	0	0	0	0	82	105
0457	Bawan	0	0	0	0	0	0	2	0	0	0	8	0	2	0	28	0	0	4	290	464
Summary for 'Nyay Panchayat' = 0046 (6 detail records)																					
Sum		21	2	0	0	15	0	22	6	19	5	57	2	22	0	167	28	6	214	2526	3790

1	2	3	4	5	6	7	8	9	10	11	12	13	14	15	16	17	18	19	20	21	22
0047	**Gamhari**		**Nyay Panchayat / न्याय पंचायत**																		
0458	Chak Tanda	21.00	0	0	0	0	0	0	0	0	0	0	0	0	0	0	0	0	0	0	0
0459	Samaor	569.00	590	592	3401	1920	1481	354	293	210	164	0	0	561	90	1117	7	687	1	314	4
0460	Chak Alawal	21.00	0	0	0	0	0	0	0	0	0	0	0	0	0	0	0	0	0	0	0
0461	Chak Ela	19.00	0	0	0	0	0	0	0	0	0	0	0	0	0	0	0	0	0	0	0
0462	Chak Kaji Kabir Ali	25.00	0	0	0	0	0	0	0	0	0	0	0	0	0	0	0	0	0	0	0
0463	Gamhari	1084.00	808	819	4602	2492	2110	551	411	590	515	0	0	1019	335	1330	202	857	63	359	135
0464	Asalpur	400.00	229	233	1130	616	514	98	103	230	180	0	0	305	123	342	37	269	18	57	19
0465	Suketi	512.00	435	438	2520	1347	1173	222	232	261	234	0	0	402	101	741	125	273	8	406	117
0466	Indro	78.00	70	70	422	215	207	50	54	12	7	0	0	19	19	103	21	90	17	1	4
0467	Chak Wajid	28.00	15	15	78	42	36	8	8	0	0	0	0	16	1	20	0	19	0	1	0
0468	Chak Gulam Rasul	23.00	0	0	0	0	0	0	0	0	0	0	0	0	0	0	0	0	0	0	0
0469	Chak Farookh	27.00	0	0	0	0	0	0	0	0	0	0	0	0	0	0	0	0	0	0	0
0470	Chak Rasulpur	27.00	0	0	0	0	0	0	0	0	0	0	0	0	0	0	0	0	0	0	0
0471	Lamheta	1779.00	459	473	2968	1641	1327	317	280	213	169	0	0	741	154	842	145	510	64	279	81
Summary for 'Nyay Panchayat' = 0047 (14 detail records)																					
Sum		4613.00	2606	2640	15121	8273	6848	1600	1381	1516	1269	0	0	3063	823	4495	537	2705	171	1417	360
Summary for 'Tahsil' = 0020 (101 detail records)																					
Sum		28373.00	20523	21159	120682	65025	55657	12203	11179	18497	16303	0	0	30779	10440	33204	4985	18628	1425	9825	3166
Summary for 'CD Block' = 0080 (101 detail records)																					
Sum		28373.00	20523	21159	120682	65025	55657	12203	11179	18497	16303	0	0	30779	10440	33204	4985	18628	1425	9825	3166

1	2	23	24	25	26	27	28	29	30	31	32	33	34	35	36	37	38	39	40	41	42
0047	Gamhari	Nyay Panchayat / न्याय पंचायत																			
0458	Chak Tanda	0	0	0	0	0	0	0	0	0	0	0	0	0	0	0	0	0	0	0	0
0459	Samaor	0	0	0	0	20	0	1	0	1	0	32	0	1	0	61	2	0	16	803	1458
0460	Chak Alawal	0	0	0	0	0	0	0	0	0	0	0	0	0	0	0	0	0	0	0	0
0461	Chak Ela	0	0	0	0	0	0	0	0	0	0	0	0	0	0	0	0	0	0	0	0
0462	Chak Kaji Kabir Ali	0	0	0	0	0	0	0	0	0	0	0	0	0	0	0	0	0	0	0	0
0463	Gamhari	3	0	0	0	15	0	4	0	0	0	34	0	4	0	54	4	2	94	1160	1814
0464	Asalpur	1	0	0	0	3	0	0	0	0	0	0	0	0	0	12	0	7	214	267	263
0465	Sukcti	2	0	0	0	5	0	4	0	0	0	26	0	1	0	24	0	0	109	606	939
0466	Indro	0	0	0	0	0	0	4	0	0	0	5	0	1	0	2	0	0	0	112	186
0467	Chak Wajid	0	0	0	0	0	0	0	0	0	0	0	0	0	0	0	0	1	5	21	31
0468	Chak Gulam Rasul	0	0	0	0	0	0	0	0	0	0	0	0	0	0	0	0	0	0	0	0
0469	Chak Farookh	0	0	0	0	0	0	0	0	0	0	0	0	0	0	0	0	0	0	0	0
0470	Chak Rasulpur	0	0	0	0	0	0	0	0	0	0	0	0	0	0	0	0	0	0	0	0
0471	Lamheta	3	0	0	0	8	0	0	0	0	0	5	0	1	0	36	0	2	87	797	1095
Summary for 'Nyay Panchayat' = 0047 (14 detail records)																					
Sum		9	0	0	0	51	0	13	0	1	0	102	0	8	0	189	6	12	525	3766	5786
Summary for 'Tahsil' = 0020 (101 detail records)																					
Sum		201	40	4	0	540	74	295	42	361	74	1070	39	281	1	1999	124	361	4974	31460	45698
Summary for 'CD Block' = 0080 (101 detail records)																					
Sum		201	40	4	0	540	74	295	42	361	74	1070	39	281	1	1999	124	361	4974	31460	45698

VIKAS KHAND TELYANI, BHITAURA, HASWA, BAHUA & ASODHAR

(TAHSIL FATEHPUR)

DISTRICT FATEHPUR

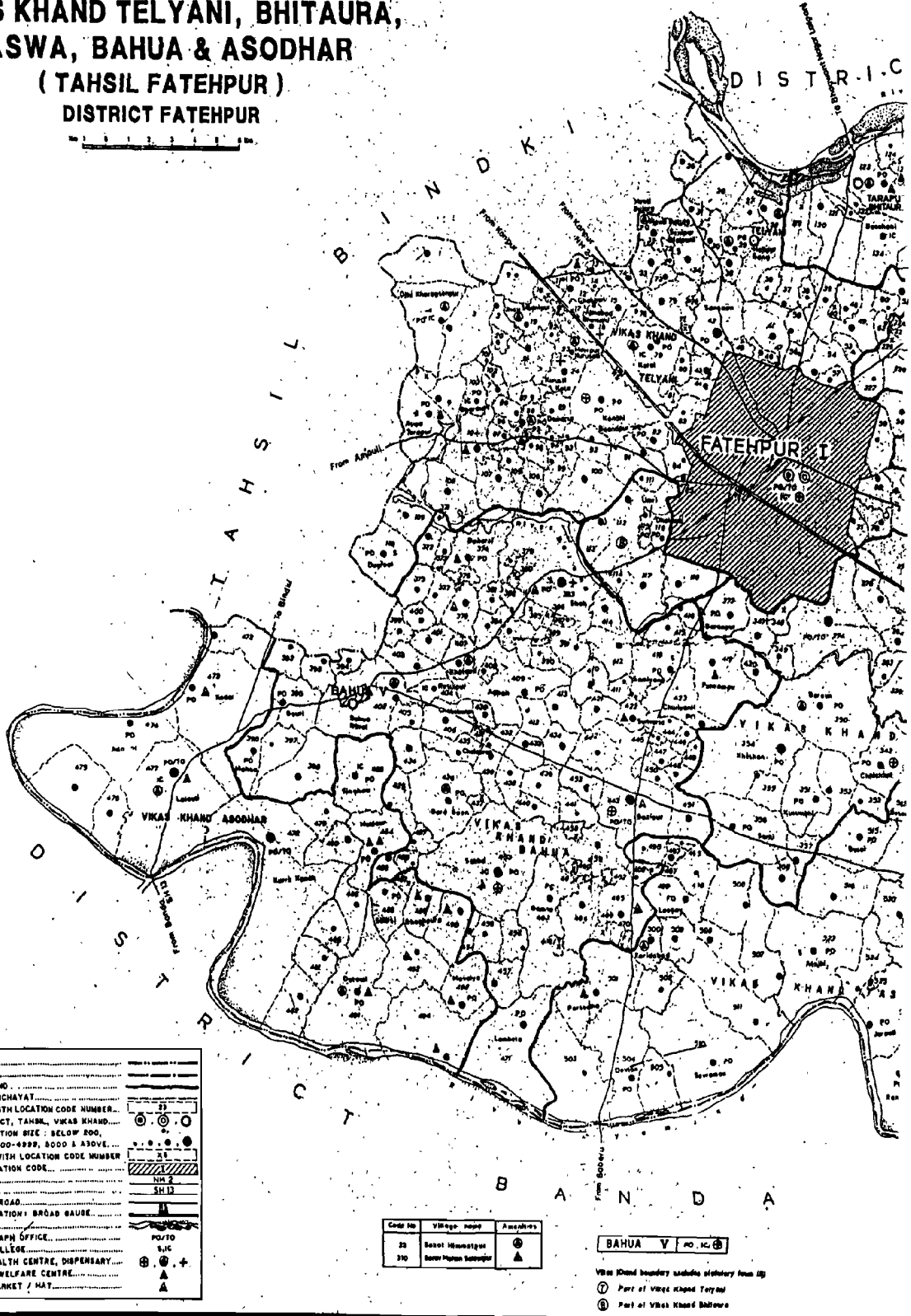

BOUNDARY	DISTRICT	
"	TAHSIL	
"	VIKAS KHAND	
"	NYAYA PANCHAYAT	
"	VILLAGE WITH LOCATION CODE NUMBER	33
HEADQUARTERS : DISTRICT, TAHSIL, VIKAS KHAND		⊕ . ◎ . ○
VILLAGES WITH POPULATION SIZE : BELOW 200,		
200-499, 500-999, 1000-4999, 5000 & ABOVE		. . . .
UNINHABITED VILLAGE WITH LOCATION CODE NUMBER		34
URBAN AREA WITH LOCATION CODE		V
NATIONAL HIGHWAY		NH 2
STATE HIGHWAY		SH 13
IMPORTANT METALLED ROAD		
RAILWAY LINE WITH STATION : BROAD GAUGE		
RIVER AND STREAM		
POST OFFICE / TELEGRAPH OFFICE		PO/TO
HIGH SCHOOL, INTER COLLEGE		H.IC
HOSPITAL, PRIMARY HEALTH CENTRE, DISPENSARY		⊕ . ◎ . +
MATERNITY AND CHILD WELFARE CENTRE		▲
IMPORTANT VILLAGE MARKET / HAT		▲

Code No	Village Name	Amenities
33	Sonot Himmatpur	◎
310	Sonot Mohan Sahaipur	▲

BAHUA V PO, HC, ⊕

Vikas Khand boundary modified tentatively from (8)

(7) Part of Vikas Khand Telyani

(8) Part of Vikas Khand Bahua

BASED UPON SURVEY OF INDIA WITH THE PERMISSION OF THE SURVEYOR GENERAL OF INDIA.

1	2	3	4	5	6	7	8	9	10	11	12	13	14	15	16	17	18	19	20	21	22
0090	Asodhar		CD Block / सा. वि. खण्ड																		
														तहसील / Tahsil				Fatehpur			0020
0048	Kondar		Nyay Panchayat / न्याय पंचायत																		
0472	Rey	448.00	329	335	2048	1074	974	182	205	212	198	0	0	668	304	475	68	223	3	181	61
0473	Kodar	1530.00	590	593	3686	1928	1758	378	347	291	278	0	0	819	393	942	71	617	5	179	59
0474	Adawal	833.00	544	552	3341	1837	1504	373	362	155	135	0	0	887	166	923	39	622	14	219	20
0475	Urauli	441.00	202	204	1320	730	590	137	123	98	71	0	0	464	158	343	27	258	1	60	26
0476	Dasauli	486.00	435	437	2455	1288	1167	303	268	65	45	0	0	513	218	538	20	344	12	156	5
0477	Lalauli	2020.00	2055	2086	13557	7108	6449	1511	1418	336	300	0	0	3121	1379	3376	138	1513	31	998	59
Summary for 'Nyay Panchayat' = 0048 (6 detail records)																					
Sum		5758.00	4155	4207	26407	13965	12442	2884	2723	1157	1027	0	0	6472	2618	6597	363	3577	66	1793	230
0049	Korrakanak		Nyay Panchayat / न्याय पंचायत																		
0478	Korra-Kanak	2220.00	1357	1366	7973	4284	3689	790	739	358	333	0	0	2020	607	2172	210	1281	19	614	173
0479	Chak Paigambarpur	268.00	185	185	997	546	451	97	92	74	69	0	0	311	97	288	51	167	11	88	34
0480	Karhiya	329.00	189	191	1047	552	495	97	105	0	0	0	0	160	7	302	122	231	23	60	99
0481	Samatpur	238.00	77	77	551	293	258	57	54	0	0	0	0	129	37	146	0	86	0	0	0
0482	Oti	289.00	273	275	1565	818	747	178	179	146	140	0	0	454	206	396	19	241	0	95	16
Summary for 'Nyay Panchayat' = 0049 (5 detail records)																					
Sum		3344 00	2081	2094	12133	6493	5640	1219	1169	578	542	0	0	3074	954	3304	402	2006	53	857	322

1	2	23	24	25	26	27	28	29	30	31	32	33	34	35	36	37	38	39	40	41	42
0090	Asodhar	CD Block / सा. वि. खण्ड																			
														तहसील / Tahsil				Fatehpur			0020
0048	Kondar	Nyay Panchayat / न्याय पंचायत																			
0472	Rey	1	0	0	0	5	1	5	0	1	0	13	0	6	0	40	3	0	1	599	905
0473	Kodar	8	1	0	0	17	0	22	0	10	0	22	2	9	0	58	4	0	0	986	1687
0474	Adawal	7	1	0	0	1	0	8	0	6	0	23	3	11	0	26	1	0	5	914	1460
0475	Urauli	0	0	0	0	8	0	2	0	0	0	4	0	0	0	11	0	0	0	387	563
0476	Dasauli	0	0	0	0	9	0	1	0	1	0	6	2	6	0	15	1	16	163	734	984
0477	Lalauli	1	0	0	0	55	22	48	1	43	6	290	10	120	0	308	9	2	199	3730	6112
Summary for 'Nyay Panchayat' = 0048 (6 detail records)																					
Sum		17	2	0	0	95	23	86	1	61	6	358	17	152	0	458	18	18	368	7350	11711
0049	Korrakanak	Nyay Panchayat / न्याय पंचायत																			
0478	Korra-Kanak	25	0	0	0	33	11	9	0	26	0	70	3	22	0	92	4	3	157	2109	3322
0479	Chak Paigambarpur	2	0	1	0	5	0	0	0	1	0	11	1	1	0	12	5	2	0	256	400
0480	Karhiya	0	0	1	0	0	0	0	0	0	0	2	0	1	0	7	0	5	134	245	239
0481	Samatpur	48	0	0	0	2	0	0	0	0	0	0	0	8	0	2	0	0	15	147	243
0482	Oti	3	2	0	0	12	0	0	0	0	0	11	1	7	0	27	0	10	0	412	728
Summary for 'Nyay Panchayat' = 0049 (5 detail records)																					
Sum		78	2	2	0	52	11	9	0	27	0	94	5	39	0	140	9	20	306	3169	4932

1	2	3	4	5	6	7	8	9	10	11	12	13	14	15	16	17	18	19	20	21	22
0050	**Muttaor**		**Nyay Panchayat / न्याय पंचायत**																		
0483	Singhaw	716.00	529	541	3033	1593	1440	322	277	433	388	0	0	930	454	777	47	416	4	174	38
0484	Muttaur	539.00	510	511	2804	1511	1293	212	229	258	213	0	0	716	282	885	23	570	11	226	6
0485	Jamaini	304.00	144	144	764	424	340	73	68	9	8	0	0	165	67	229	53	200	53	12	0
0486	Umarpur	341.00	105	105	642	341	301	74	74	0	0	0	0	160	23	168	33	112	0	45	33
0487	Aiema Ujjam	26.00	0	0	0	0	0	0	0	0	0	0	0	0	0	0	0	0	0	0	0
0488	Saibsi	329.00	183	183	983	550	433	88	92	134	109	0	0	307	119	293	41	213	5	45	29
0489	Ghaghaura	232.00	205	206	1225	635	590	106	131	149	139	0	0	374	202	320	10	225	4	66	6
Summary for 'Nyay Panchayat' = 0050 (7 detail records)																					
Sum		2487.00	1676	1690	9451	5054	4397	875	871	983	857	0	0	2652	1147	2672	207	1736	77	568	112
0051	**Datauli**		**Nyay Panchayat / न्याय पंचायत**																		
0490	Jukra	391.00	221	225	1238	669	569	117	98	166	133	0	0	281	143	376	30	269	8	82	19
0491	Dattauli	1060.00	784	784	4765	2589	2176	465	443	473	403	0	0	1371	502	1232	24	823	6	147	8
0492	Satavra	613.00	118	119	649	356	293	55	51	137	113	0	0	159	44	181	2	152	1	22	1
0493	Mavaiya	435.00	200	205	1120	611	509	103	99	155	136	0	0	346	80	330	18	268	3	36	13
0494	Gadhi	1035.00	253	253	1574	792	782	254	179	23	18	0	0	441	213	363	56	292	20	19	26
Summary for 'Nyay Panchayat' = 0051 (5 detail records)																					
Sum		3534.00	1576	1586	9346	5017	4329	994	870	954	803	0	0	2598	982	2482	130	1804	38	306	67

1	2	23	24	25	26	27	28	29	30	31	32	33	34	35	36	37	38	39	40	41	42
0050	**Muttaor**	**Nyay Panchayat / न्याय पंचायत**																			
0483	Singhaw	2	0	0	0	14	1	5	0	7	2	43	1	3	0	113	1	18	180	798	1213
0484	Muttaur	3	1	0	0	1	0	3	1	6	0	25	4	3	0	48	0	0	0	626	1270
0485	Jamaini	2	0	0	0	0	0	0	0	0	0	6	0	2	0	7	0	0	0	195	287
0486	Umarpur	3	0	0	0	2	0	0	0	1	0	2	0	1	0	2	0	0	0	173	268
0487	Aiema Ujjam	0	0	0	0	0	0	0	0	0	0	0	0	0	0	0	0	0	0	0	0
0488	Saibsi	0	0	0	0	3	2	3	0	0	0	12	2	2	0	15	3	0	58	257	334
0489	Ghaghaura	9	0	0	0	0	0	0	0	0	0	2	0	1	0	17	0	0	2	315	578
Summary for 'Nyay Panchayat' = 0050 (7 detail records)																					
Sum		19	1	0	0	20	3	11	1	14	2	90	7	12	0	202	4	18	240	2364	3950
0051	**Datauli**	**Nyay Panchayat / न्याय पंचायत**																			
0490	Jukra	0	0	0	0	0	0	0	0	0	0	4	0	0	0	21	3	4	3	289	536
0491	Dattauli	23	0	1	0	38	2	7	0	5	0	29	1	6	1	153	6	0	1	1357	2151
0492	Satavra	0	0	0	0	0	0	0	0	0	0	0	0	0	0	7	0	0	0	175	291
0493	Mavaiya	7	0	0	0	8	1	0	0	0	0	0	0	0	0	11	1	0	0	281	491
0494	Gadhi	8	1	0	0	2	2	1	0	0	0	9	2	1	0	31	5	21	71	408	655
Summary for 'Nyay Panchayat' = 0051 (5 detail records)																					
Sum		38	1	1	0	48	5	8	0	5	0	42	3	7	1	223	15	25	75	2510	4124

1	2	3	4	5	6	7	8	9	10	11	12	13	14	15	16	17	18	19	20	21	22
0052	**Devlawn**		**Nyay Panchayat / न्याय पंचायत**																		
0495	Darauli	191.00	62	62	328	181	147	30	25	0	0	0	0	69	15	106	3	101	3	1	0
0496	Sanvara	41.00	15	15	116	59	57	9	9	10	7	0	0	43	22	38	1	28	0	0	0
0497	Chak Kajipur	76.00	176	187	1075	576	499	126	121	158	140	0	0	213	30	315	28	205	20	60	6
0498	Mauli	317.00	139	139	795	412	383	82	82	181	173	0	0	169	57	171	6	88	0	36	0
0499	Laogav	344.00	197	202	1114	619	495	117	100	220	181	0	0	253	70	331	3	171	1	116	1
0500	Faridabad Tikri	223.00	257	262	1449	785	664	138	143	252	216	0	0	435	123	400	91	241	47	61	36
0501	Parsedha	859.00	318	321	1909	1018	891	202	193	108	93	0	0	259	40	527	131	366	76	110	55
0502	Bahadurpur	309.00	156	156	863	466	397	124	104	94	78	0	0	144	30	242	39	178	14	48	24
0503	Lilra	494.00	151	154	928	489	439	111	106	50	40	0	0	190	35	255	79	196	60	23	19
0504	Devlan	871.00	350	350	2291	1213	1078	265	269	134	142	0	0	416	85	653	56	517	35	82	18
0505	Gokan	444.00	112	112	731	402	329	70	66	108	96	0	0	110	27	276	95	276	95	0	0
Summary for 'Nyay Panchayat' = 0052 (11 detail records)																					
Sum		4169.00	1933	1960	11599	6220	5379	1274	1218	1315	1166	0	0	2301	534	3314	532	2367	351	537	159
0053	**Sarwal**		**Nyay Panchayat / न्याय पंचायत**																		
0506	Suswan Bujurg	487.00	348	348	1872	1015	857	174	162	124	109	0	0	432	88	534	186	445	112	50	69
0507	Dharmpur Suswan K	611.00	446	460	2588	1387	1201	227	272	435	352	0	0	561	124	790	174	622	82	135	91
0508	Baruha	468.00	229	229	1344	723	621	141	115	125	113	0	0	270	36	434	62	417	56	1	2
0509	Paigambarpur Babri	241.00	205	206	1182	614	568	143	119	211	187	0	0	245	68	308	108	221	40	51	67
0510	Sevramaw	1329.00	341	354	2031	1130	901	250	228	125	101	0	0	291	136	603	0	469	0	85	0
0511	Sarwal	607.00	196	196	1146	632	514	125	122	174	152	0	0	342	133	358	91	222	31	103	58
Summary for 'Nyay Panchayat' = 0053 (6 detail records)																					
Sum		3743.00	1765	1793	10163	5501	4662	1060	1018	1194	1014	0	0	2141	585	3027	621	2396	321	425	287

1	2	23	24	25	26	27	28	29	30	31	32	33	34	35	36	37	38	39	40	41	42
0052	**Devlawn**	**Nyay Panchayat / न्याय पंचायत**																			
0495	Darauli	0	0	0	0	0	0	0	0	0	0	0	0	0	0	4	0	0	0	75	144
0496	Sanvara	0	0	0	0	0	0	0	0	0	0	5	0	0	0	5	1	0	0	21	56
0497	Chak Kajipur	1	0	1	0	13	1	1	0	1	0	21	1	0	0	12	0	0	2	261	469
0498	Mauli	0	0	0	0	14	1	0	0	0	0	13	5	0	0	20	0	50	114	191	263
0499	Laogav	2	0	0	0	2	0	0	0	0	0	10	0	4	0	26	1	8	44	280	448
0500	Faridabad Tikri	4	1	0	0	8	2	9	0	2	0	26	0	7	0	42	5	1	21	384	552
0501	Parsedha	19	0	0	0	15	0	0	0	2	0	2	0	0	0	13	0	95	240	396	520
0502	Bahadurpur	1	0	0	0	2	0	0	0	0	0	3	0	0	0	10	1	17	57	207	301
0503	Lilra	18	0	0	0	2	0	1	0	0	0	3	0	4	0	8	0	0	41	234	319
0504	Devlan	0	0	0	0	28	2	0	0	0	0	5	0	3	0	18	1	2	96	558	926
0505	Gokan	0	0	0	0	0	0	0	0	0	0	0	0	0	0	0	0	0	0	126	234
Summary for 'Nyay Panchayat' = 0052 (11 detail records)																					
Sum		45	1	1	0	84	6	11	0	5	0	88	6	18	0	158	9	173	615	2733	4232
0053	**Sarwal**	**Nyay Panchayat / न्याय पंचायत**																			
0506	Suswan Bujurg	0	0	0	0	0	0	2	0	1	0	12	0	0	0	24	5	26	79	455	592
0507	Dharmpur Suswan Khurd	0	0	0	0	2	0	0	0	2	0	5	0	0	0	24	1	0	167	597	860
0508	Baruha	0	0	0	0	0	0	0	0	0	0	1	0	0	0	15	4	0	11	289	548
0509	Paigambarpur Babri	2	0	0	0	9	0	0	0	0	0	5	0	0	0	20	1	0	0	306	460
0510	Sevramaw	2	0	0	0	26	0	4	0	0	0	7	0	2	0	8	0	0	47	527	854
0511	Sarwal	8	2	0	0	2	0	2	0	0	0	8	0	0	0	13	0	0	8	274	415
Summary for 'Nyay Panchayat' = 0053 (6 detail records)																					
Sum		12	2	0	0	39	0	8	0	3	0	38	0	2	0	104	11	26	312	2448	3729

1	2	3	4	5	6	7	8	9	10	11	12	13	14	15	16	17	18	19	20	21	22
0054	**Kandhya**		**Nyay Panchayat / न्याय पंचायत**																		
0512	Besandi	667.00	496	497	3177	1671	1506	319	299	343	313	0	0	801	251	817	129	509	21	203	105
0513	Kandhiya	616.00	461	470	2839	1513	1326	287	255	402	336	0	0	681	160	785	212	551	130	107	73
0514	Jamalamaw	213.00	251	251	1260	678	582	159	111	131	145	0	0	333	99	376	187	310	147	48	35
0515	Basai	264.00	271	277	1519	810	709	162	167	181	161	0	0	525	300	399	102	212	38	111	63
0516	Prem Mau Katra	340.00	239	239	1503	766	737	153	155	291	288	0	0	312	25	409	140	326	114	24	23
Summary for 'Nyay Panchayat' = 0054 (5 detail records)																					
Sum		2100.00	1718	1734	10298	5438	4860	1080	987	1348	1243	0	0	2652	835	2786	770	1908	450	493	299
0055	***Asothar***		**Nyay Panchayat / न्याय पंचायत**																		
0517	Anandipur	34.00	123	123	725	386	339	66	67	108	83	0	0	220	109	205	27	139	18	33	5
0518	Baunda	316.00	265	265	1400	713	687	149	143	340	325	0	0	332	124	379	115	174	17	134	83
0519	Sarai Khalis	162.00	214	216	1153	630	523	122	144	165	137	0	0	301	51	354	14	200	3	92	3
0520	Harnawa	394.58	187	291	1141	604	537	133	128	177	144	0	0	211	11	281	118	154	6	62	100
0521	Asothar	2534.00	2138	2167	12366	6617	5749	1298	1136	2037	1760	0	0	2912	1193	3334	666	1796	204	926	423
0522	Kaondar	947.00	774	797	4242	2261	1981	488	428	773	688	0	0	711	186	1134	470	565	86	505	377
Summary for 'Nyay Panchayat' = 0055 (6 detail records)																					
Sum		4387.58	3701	3859	21027	11211	9816	2256	2046	3600	3137	0	0	4687	1674	5687	1410	3028	334	1752	991

1	2	23	24	25	26	27	28	29	30	31	32	33	34	35	36	37	38	39	40	41	42
0054	**Kandhya**	**Nyay Panchayat / न्याय पंचायत**																			
0512	Besandi	3	2	0	0	24	1	6	0	5	0	21	0	16	0	30	0	0	1	854	1376
0513	Kandhiya	17	3	1	0	11	0	5	0	5	0	17	1	8	0	63	5	4	205	724	909
0514	Jamalamaw	0	0	0	0	4	1	2	1	0	0	4	3	0	0	8	0	0	0	302	395
0515	Basai	1	1	0	0	2	0	0	0	0	0	37	0	5	0	31	0	2	2	409	605
0516	Prem Mau Katra	2	0	0	0	6	3	4	0	0	0	8	0	0	0	39	0	0	0	357	597
Summary for 'Nyay Panchayat' = 0054 (5 detail records)																					
Sum		23	6	1	0	47	5	17	1	10	0	87	4	29	0	171	5	6	208	2646	3882
0055	**Asothar**	**Nyay Panchayat / न्याय पंचायत**																			
0517	Anandipur	4	1	0	0	0	1	2	0	0	0	7	0	7	0	13	2	8	60	173	252
0518	Baunda	3	0	0	0	11	0	3	0	20	14	7	0	1	0	26	1	13	199	321	373
0519	Sarai Khalis	3	0	0	0	4	0	1	0	1	0	11	0	1	0	41	8	5	208	271	301
0520	Harnawa	4	0	0	0	12	2	1	0	0	0	31	10	2	0	15	0	0	0	323	419
0521	Asothar	3	1	0	0	51	3	18	0	42	0	241	14	14	0	243	21	4	254	3279	4829
0522	Kaondar	2	0	0	0	19	5	1	0	0	0	10	0	3	1	29	1	0	267	1127	1244
Summary for 'Nyay Panchayat' = 0055 (6 detail records)																					
Sum		19	2	0	0	97	11	26	0	63	14	307	24	28	1	367	33	30	988	5494	7418

1	2	3	4	5	6	7	8	9	10	11	12	13	14	15	16	17	18	19	20	21	22
0056	**Jarouli**		**Nyay Panchayat / न्याय पंचायत**																		
0523	Ainjhi	1165.00	475	486	2807	1523	1284	302	315	268	219	0	0	714	188	799	100	571	16	130	80
0524	Dharampur	277.00	141	141	804	427	377	109	92	69	68	0	0	142	28	237	157	160	99	73	58
0525	Deaimau	201.00	107	107	573	318	255	65	51	0	0	0	0	135	35	172	99	10	2	153	97
0526	Jarauli	1484.00	611	615	3731	1987	1744	444	411	173	139	0	0	640	146	974	199	608	47	265	144
0527	Ramnagar Kauhan	813.00	249	254	1606	884	722	190	166	153	115	0	0	332	109	478	191	365	58	78	130
0528	Sarkandi	3353.00	1642	1650	10143	5546	4597	1024	950	898	682	0	0	1922	426	2941	1125	2114	572	729	547
Summary for 'Nyay Panchayat' = 0056 (6 detail records)																					
Sum		7293.00	3225	3253	19664	10685	8979	2134	1985	1561	1223	0	0	3885	932	5601	1871	3828	794	1428	1056
Summary for 'Tahsil' = 0020 (57 detail records)																					
Sum		36815.58	21830	22176	130088	69584	60504	13776	12887	12690	11012	0	0	30462	10261	35470	6306	22650	2484	8159	3523
Summary for 'CD Block' = 0090 (57 detail records)																					
Sum		36815.58	21830	22176	130088	69584	60504	13776	12887	12690	11012	0	0	30462	10261	35470	6306	22650	2484	8159	3523

1	2	23	24	25	26	27	28	29	30	31	32	33	34	35	36	37	38	39	40	41	42
0056	**Jarouli**	**Nyay Panchayat / न्याय पंचायत**																			
0523	Ainjhi	0	0	0	0	17	2	4	2	0	0	12	0	8	0	57	0	0	207	724	977
0524	Dharampur	0	0	0	0	0	0	1	0	0	0	0	0	0	0	3	0	0	0	190	220
0525	Deaimau	0	0	0	0	4	0	0	0	0	0	3	0	0	0	2	0	2	0	144	156
0526	Jarauli	0	0	1	0	18	3	0	0	28	0	10	0	18	0	26	5	0	382	1013	1163
0527	Ramnagar Kauhan	0	0	0	0	10	0	0	0	0	0	10	0	1	0	14	3	0	87	406	444
0528	Sarkandi	12	0	0	0	11	2	10	2	1	0	16	1	4	0	44	1	22	312	2583	3160
Summary for 'Nyay Panchayat' = 0056 (6 detail records)																					
Sum		12	0	1	0	60	7	15	4	29	0	51	1	31	0	146	9	24	988	5060	6120
Summary for 'Tahsil' = 0020 (57 detail records)																					
Sum		263	17	6	0	542	71	191	7	217	22	1155	67	318	2	1969	113	340	4100	33774	50098
Summary for 'CD Block' = 0090 (57 detail records)																					
Sum		263	17	6	0	542	71	191	7	217	22	1155	67	318	2	1969	113	340	4100	33774	50098

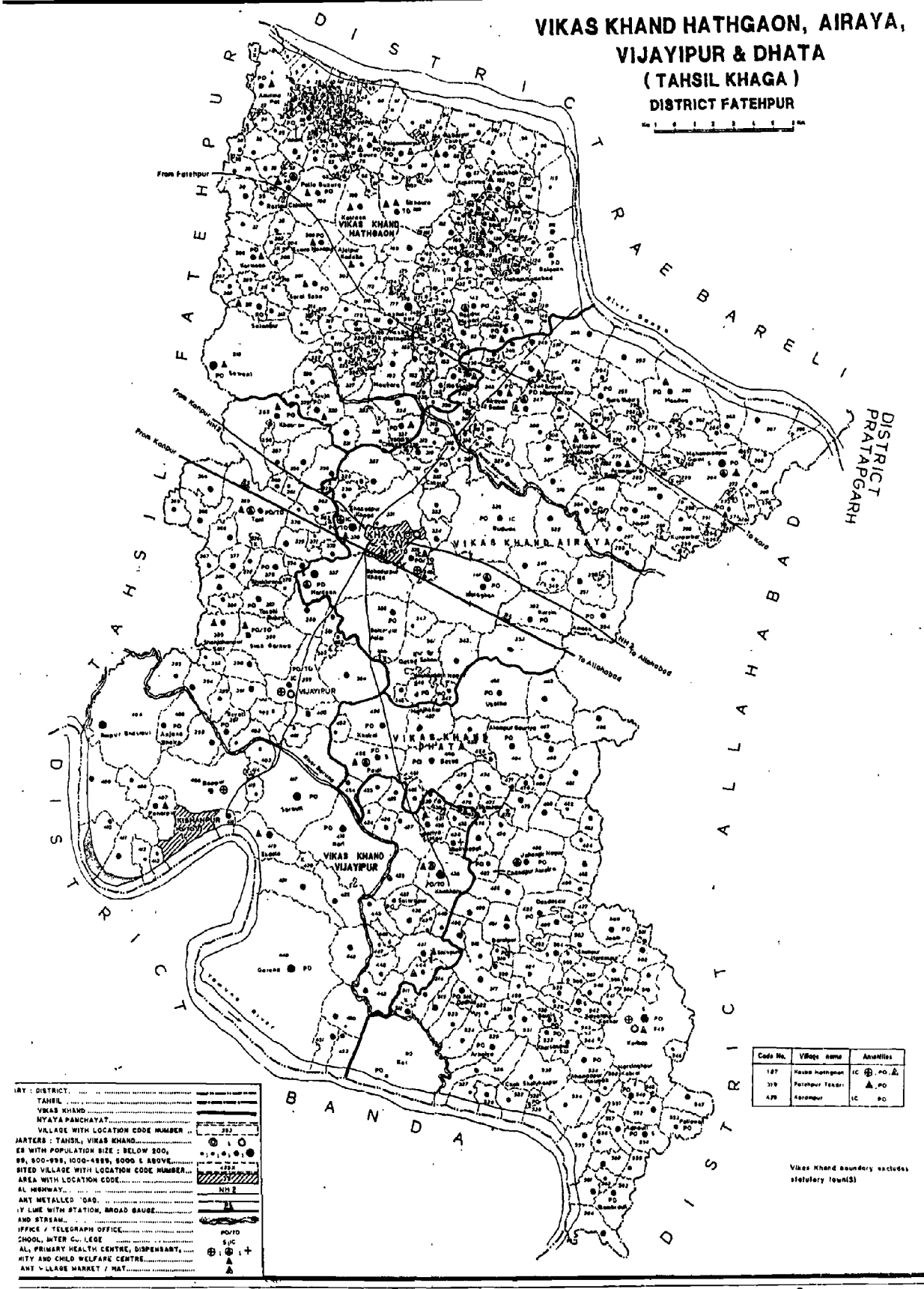

FROM SURVEY OF INDIA MAP WITH THE PERMISSION OF THE SURVEYOR GENERAL OF INDIA

© GOVERNMENT OF INDIA COPYRIGHT, 1984

1	2	3	4	5	6	7	8	9	10	11	12	13	14	15	16	17	18	19	20	21	22
0100	Hathgaon		CD Block / सा. वि. खण्ड																		
														तहसील / Tahsil					Khaga		0030
0001	Amiliya Pal		Nyay Panchayat / न्याय पंचायत																		
0001	Jafrabad	45.73	25	25	139	78	61	18	14	34	28	0	0	29	1	40	34	16	0	12	18
0002	Chak Lohari	2.83	0	0	0	0	0	0	0	0	0	0	0	0	0	0	0	0	0	0	0
0003	Chak Rajasaani	5.26	0	0	0	0	0	0	0	0	0	0	0	0	0	0	0	0	0	0	0
0004	Amiliha Pal	679.87	519	519	2650	1376	1274	240	254	347	356	0	0	623	273	750	401	436	186	158	148
0005	Surajpur	86.61	109	109	618	308	310	54	68	37	44	0	0	149	16	185	208	119	134	7	10
0006	Jahangirpur	134.77	30	30	178	89	89	16	20	31	29	0	0	36	5	55	45	39	36	13	9
0007	Chak Masiallah	3.24	0	0	0	0	0	0	0	0	0	0	0	0	0	0	0	0	0	0	0
0008	Chak Muajjam	6.48	7	7	42	24	18	2	0	0	0	0	0	10	1	13	0	13	0	0	0
0009	Cbak Kau	6.48	0	0	0	0	0	0	0	0	0	0	0	0	0	0	0	0	0	0	0
0010	Chak Hajjam	3.24	0	0	0	0	0	0	0	0	0	0	0	0	0	0	0	0	0	0	0
0011	Chak Khanjaha	2.02	0	0	0	0	0	0	0	0	0	0	0	0	0	0	0	0	0	0	0
0012	Chak Newaji	8.50	0	0	0	0	0	0	0	0	0	0	0	0	0	0	0	0	0	0	0
0013	Naimpur	39.26	26	26	154	80	74	26	14	0	0	0	0	18	3	38	0	37	0	0	0
0014	Chak Dam Chhetan	28.73	27	27	162	97	65	17	12	0	0	0	0	32	3	53	1	53	1	0	0
0015	Solarpur	10.52	4	4	19	8	11	0	3	0	0	0	0	5	2	4	0	3	0	0	0
0016	Chak Makhdum Jada	10.52	0	0	0	0	0	0	0	0	0	0	0	0	0	0	0	0	0	0	0
0017	Yakubpur	1.62	0	0	0	0	0	0	0	0	0	0	0	0	0	0	0	0	0	0	0
0018	Chak Hajjam	3.24	0	0	0	0	0	0	0	0	0	0	0	0	0	0	0	0	0	0	0
0019	Chak Bibi Khuban	24.69	0	0	0	0	0	0	0	0	0	0	0	0	0	0	0	0	0	0	0

1	2	23	24	25	26	27	28	29	30	31	32	33	34	35	36	37	38	39	40	41	42
0100	Hathgaon	CD Block / सा. वि. खण्ड																			
														तहसील / Tahsil				Khaga			0030
0001	Amiliya Pal	Nyay Panchayat / न्याय पंचायत																			
0001	Jafrabad	0	0	0	0	12	16	0	0	0	0	0	0	0	0	0	0	0	0	38	27
0002	Chak Lohari	0	0	0	0	0	0	0	0	0	0	0	0	0	0	0	0	0	0	0	0
0003	Chak Rajasaani	0	0	0	0	0	0	0	0	0	0	0	0	0	0	0	0	0	0	0	0
0004	Amiliha Pal	7	2	0	0	84	54	4	0	1	0	27	7	4	0	29	4	0	3	626	870
0005	Surajpur	0	0	0	0	54	64	0	0	0	0	0	0	1	0	4	0	0	0	123	102
0006	Jahangirpur	0	0	0	0	0	0	0	0	1	0	1	0	1	0	0	0	0	0	34	44
0007	Chak Masiallah	0	0	0	0	0	0	0	0	0	0	0	0	0	0	0	0	0	0	0	0
0008	Chak Muajjam	0	0	0	0	0	0	0	0	0	0	0	0	0	0	0	0	0	9	11	9
0009	Chak Kau	0	0	0	0	0	0	0	0	0	0	0	0	0	0	0	0	0	0	0	0
0010	Chak Hajjam	0	0	0	0	0	0	0	0	0	0	0	0	0	0	0	0	0	0	0	0
0011	Chak Khanjaha	0	0	0	0	0	0	0	0	0	0	0	0	0	0	0	0	0	0	0	0
0012	Chak Newaji	0	0	0	0	0	0	0	0	0	0	0	0	0	0	0	0	0	0	0	0
0013	Naimpur	0	0	0	0	0	0	0	0	0	0	0	0	1	0	0	0	0	37	42	37
0014	Chak Dam Chhetan	0	0	0	0	0	0	0	0	0	0	0	0	0	0	0	0	0	34	44	30
0015	Solarpur	0	0	0	0	0	0	0	0	0	0	0	0	0	0	1	0	0	4	4	7
0016	Chak Makhdum Jada	0	0	0	0	0	0	0	0	0	0	0	0	0	0	0	0	0	0	0	0
0017	Yakubpur	0	0	0	0	0	0	0	0	0	0	0	0	0	0	0	0	0	0	0	0
0018	Chak Hajjam	0	0	0	0	0	0	0	0	0	0	0	0	0	0	0	0	0	0	0	0
0019	Chak Bibi Khuban	0	0	0	0	0	0	0	0	0	0	0	0	0	0	0	0	0	0	0	0

1	2	3	4	5	6	7	8	9	10	11	12	13	14	15	16	17	18	19	20	21	22
0020	Yohan	108.05	198	199	1248	667	581	131	136	49	48	0	0	318	130	331	30	155	20	149	10
0021	Chak Mauh Haran	17.40	58	58	349	183	166	40	29	40	40	0	0	84	24	84	5	52	3	30	2
0022	Chak Mohammad Pa	10.93	0	0	0	0	0	0	0	0	0	0	0	0	0	0	0	0	0	0	0
0023	Chakgarh Kain	11.74	0	0	0	0	0	0	0	0	0	0	0	0	0	0	0	0	0	0	0
0024	Chak Babullahpur	70.70	44	44	254	132	122	27	24	34	39	0	0	37	2	76	1	76	1	0	0
0025	Sadikabad	110.08	67	67	381	202	179	59	46	91	77	0	0	32	2	87	2	67	2	1	0
0026	Gauspur	191.02	158	159	828	387	441	81	99	115	116	0	0	153	78	192	157	153	126	14	25
0027	Arajipal	43.71	19	19	96	52	44	8	7	0	0	0	0	23	4	33	4	31	4	0	0
0028	Makhdumpur Khurd	89.44	108	108	542	283	259	54	57	96	93	0	0	115	22	104	53	68	30	20	22
0029	Chak Barauha	4.45	0	0	0	0	0	0	0	0	0	0	0	0	0	0	0	0	0	0	0
0030	Purshottampur	172.00	135	147	761	376	385	78	73	116	127	0	0	185	55	200	21	164	8	25	13
Summary for 'Nyay Panchayat' = 0001 (30 detail records)																					
Sum		1933.13	1534	1548	8421	4342	4079	851	856	990	997	0	0	1849	621	2245	962	1482	551	429	257

1	2	23	24	25	26	27	28	29	30	31	32	33	34	35	36	37	38	39	40	41	42
0020	Yohan	0	0	0	0	3	0	1	0	0	0	9	0	1	0	13	0	0	82	336	469
0021	Chak Mauh Haran	0	0	0	0	0	0	0	0	0	0	0	0	0	0	2	0	0	27	99	134
0022	Chak Mohammad Panah	0	0	0	0	0	0	0	0	0	0	0	0	0	0	0	0	0	0	0	0
0023	Chakgarh Kain	0	0	0	0	0	0	0	0	0	0	0	0	0	0	0	0	0	0	0	0
0024	Chak Babullahpur	0	0	0	0	0	0	0	0	0	0	0	0	0	0	0	0	0	0	56	121
0025	Sadikabad	0	0	0	0	19	0	0	0	0	0	0	0	0	0	0	0	0	0	115	177
0026	Gauspur	2	0	0	0	5	6	0	0	0	0	9	0	0	0	9	0	1	35	194	249
0027	Arajipal	0	0	0	0	0	0	0	0	1	0	0	0	0	0	1	0	0	20	19	20
0028	Makhdumpur Khurd	0	0	0	0	9	1	1	0	1	0	1	0	0	0	4	0	0	69	179	137
0029	Chak Barauha	0	0	0	0	0	0	0	0	0	0	0	0	0	0	0	0	0	0	0	0
0030	Purshottampur	0	0	0	0	1	0	0	0	0	0	4	0	0	0	6	0	5	117	171	247
Summary for 'Nyay Panchayat' = 0001 (30 detail records)																					
Sum		9	2	0	0	187	141	6	0	4	0	51	7	8	0	69	4	6	437	2091	2680

1	2	3	4	5	6	7	8	9	10	11	12	13	14	15	16	17	18	19	20	21	22
0002	**Rajipur Chhulaha**		**Nyay Panchayat / न्याय पंचायत**																		
0031	Aladadpur	159.45	165	165	1008	538	470	110	96	107	95	0	0	194	57	332	4	225	1	32	1
0032	Chak Ahida	3.64	0	0	0	0	0	0	0	0	0	0	0	0	0	0	0	0	0	0	0
0033	Ahinda	181.31	199	199	989	514	475	94	104	209	202	0	0	204	56	285	2	258	2	3	0
0034	Razipur Chhulaha	302.31	533	533	3172	1656	1516	284	291	384	349	0	0	960	480	795	49	259	0	122	40
0035	Champatpur	188.99	103	103	508	251	257	43	40	43	39	0	0	140	84	107	4	83	2	3	1
0036	Syadi	246.87	233	233	1217	677	540	123	112	245	209	0	0	264	63	371	15	315	12	32	3
0037	Mawaiya	307.57	205	205	930	484	446	99	83	306	268	0	0	176	54	270	93	236	55	34	38
0038	Padri	128.69	104	104	550	279	271	72	58	96	102	0	0	110	7	115	4	30	0	64	3
Summary for 'Nyay Panchayat' = 0002 (8 detail records)																					
Sum		1518.83	1542	1542	8374	4399	3975	825	784	1390	1264	0	0	2048	801	2275	171	1406	72	290	86

1	2	23	24	25	26	27	28	29	30	31	32	33	34	35	36	37	38	39	40	41	42
0002	**Rajipur Chhulaha**	**Nyay Panchayat / न्याय पंचायत**																			
0031	Aladadpur	0	0	0	0	11	1	1	0	1	0	42	0	1	0	19	1	3	222	203	244
0032	Chak Ahida	0	0	0	0	0	0	0	0	0	0	0	0	0	0	0	0	0	0	0	0
0033	Ahinda	3	0	0	0	2	0	3	0	1	0	2	0	2	0	11	0	0	290	229	183
0034	Razipur Chhulaha	13	0	0	0	25	0	38	1	17	0	176	1	11	0	134	7	4	402	857	1065
0035	Champatpur	4	1	0	0	0	0	3	0	1	0	2	0	0	0	11	0	11	50	133	203
0036	Syadi	0	0	0	0	9	0	0	0	0	0	0	0	0	0	15	0	5	13	301	512
0037	Mawaiya	0	0	0	0	0	0	0	0	0	0	0	0	0	0	0	0	0	6	214	347
0038	Padri	8	0	0	0	1	0	0	0	0	0	1	0	1	0	10	1	0	0	164	267
Summary for 'Nyay Panchayat' = 0002 (8 detail records)																					
Sum		28	1	0	0	48	1	45	1	20	0	223	1	15	0	200	9	23	983	2101	2821

1	2	3	4	5	6	7	8	9	10	11	12	13	14	15	16	17	18	19	20	21	22
0003	**Nizamuddin**		**Nyay Panchayat / न्याय पंचायत**																		
0039	Chak Ali Tahir	16.59	23	23	123	67	56	15	13	22	19	0	0	31	3	34	28	27	1	5	27
0040	Wasilabad	28.33	51	51	296	142	154	29	30	17	12	0	0	76	51	90	2	52	1	3	1
0041	Kotla	47.35	87	87	464	243	221	53	40	95	76	0	0	149	60	147	51	60	5	81	46
0042	Chak Miyan	70.82	0	0	0	0	0	0	0	0	0	0	0	0	0	0	0	0	0	0	0
0043	Chak Abdul Gafur	1.62	0	0	0	0	0	0	0	0	0	0	0	0	0	0	0	0	0	0	0
0044	Chak Mahatwani	8.90	77	77	408	208	200	62	48	98	91	0	0	85	44	106	74	48	16	58	58
0045	Chak Mukim	0.81	0	0	0	0	0	0	0	0	0	0	0	0	0	0	0	0	0	0	0
0046	Chak Ataullah	3.24	0	0	0	0	0	0	0	0	0	0	0	0	0	0	0	0	0	0	0
0047	Gullupur	12.95	0	0	0	0	0	0	0	0	0	0	0	0	0	0	0	0	0	0	0
0048	Chak Shah Firoz	34.80	63	65	301	168	133	38	25	160	129	0	0	71	22	77	36	28	10	47	26
0049	Chak Mohammad Ra	6.07	0	0	0	0	0	0	0	0	0	0	0	0	0	0	0	0	0	0	0
0050	Rampur Hissa Gokul	49.78	43	43	229	115	114	27	23	35	31	0	0	47	13	63	44	44	27	18	17
0051	Chak Khatib	9.31	0	0	0	0	0	0	0	0	0	0	0	0	0	0	0	0	0	0	0
0052	Chak Rajaawwal	13.76	0	0	0	0	0	0	0	0	0	0	0	0	0	0	0	0	0	0	0
0053	Chak Kuthli	12.14	0	0	0	0	0	0	0	0	0	0	0	0	0	0	0	0	0	0	0
0054	Rampur Hissa Kesha	26.31	13	16	90	50	40	11	4	3	3	0	0	15	2	21	7	16	6	2	1
0055	Karanpur	64.39	88	92	496	246	250	59	46	75	92	0	0	58	10	104	27	65	15	35	11
0056	Madhopur	29.95	31	31	201	114	87	32	23	20	17	0	0	62	11	56	29	46	23	9	6
0057	Sulemabad	29.14	69	69	388	192	196	55	53	30	33	0	0	72	15	101	54	87	43	12	11
0058	Kuthli	90.65	53	53	260	128	132	29	26	26	32	0	0	65	34	69	13	39	8	8	2
0059	Nizamuddin	91.46	158	158	767	369	398	89	106	28	27	0	0	179	46	199	21	66	5	90	12

1	2	23	24	25	26	27	28	29	30	31	32	33	34	35	36	37	38	39	40	41	42
0003	Nizamuddin	Nyay Panchayat / न्याय पंचायत																			
0039	Chak Ali Tahir	0	0	0	0	2	0	0	0	0	0	0	0	0	0	0	0	0	0	33	28
0040	Wasilabad	0	0	0	0	30	0	0	0	0	0	1	0	0	0	4	0	0	42	52	110
0041	Kotla	0	0	0	0	0	0	0	0	0	0	2	0	0	0	4	0	0	0	96	170
0042	Chak Miyan	0	0	0	0	0	0	0	0	0	0	0	0	0	0	0	0	0	0	0	0
0043	Chak Abdul Gafur	0	0	0	0	0	0	0	0	0	0	0	0	0	0	0	0	0	0	0	0
0044	Chak Mahatwani	0	0	0	0	0	0	0	0	0	0	0	0	0	0	0	0	0	0	102	126
0045	Chak Mukim	0	0	0	0	0	0	0	0	0	0	0	0	0	0	0	0	0	0	0	0
0046	Chak Ataullah	0	0	0	0	0	0	0	0	0	0	0	0	0	0	0	0	0	0	0	0
0047	Gullupur	0	0	0	0	0	0	0	0	0	0	0	0	0	0	0	0	0	0	0	0
0048	Chak Shah Firoz	0	0	0	0	0	0	0	0	0	0	0	0	0	0	2	0	0	43	91	54
0049	Chak Mohammad Rafi	0	0	0	0	0	0	0	0	0	0	0	0	0	0	0	0	0	0	0	0
0050	Rampur Hissa Gokulpur	0	0	0	0	0	0	0	0	0	0	0	0	0	0	1	0	4	15	48	55
0051	Chak Khatib	0	0	0	0	0	0	0	0	0	0	0	0	0	0	0	0	0	0	0	0
0052	Chak Rajaawwal	0	0	0	0	0	0	0	0	0	0	0	0	0	0	0	0	0	0	0	0
0053	Chak Kuthli	0	0	0	0	0	0	0	0	0	0	0	0	0	0	0	0	0	0	0	0
0054	Rampur Hissa Keshavpur	0	0	0	0	0	0	0	0	0	0	2	0	0	0	1	0	2	13	27	20
0055	Karanpur	1	1	0	0	0	0	0	0	0	0	3	0	0	0	0	0	7	71	135	152
0056	Madhopur	0	0	0	0	0	0	0	0	0	0	0	0	0	0	1	0	0	0	58	58
0057	Sulemabad	0	0	0	0	2	0	0	0	0	0	0	0	0	0	0	0	0	1	91	141
0058	Kuthli	0	0	0	0	0	1	3	0	0	0	16	2	0	0	3	0	0	0	59	119
0059	Nizamuddin	0	0	0	0	23	3	1	0	0	0	15	1	0	0	4	0	0	0	170	377

1	2	3	4	5	6	7	8	9	10	11	12	13	14	15	16	17	18	19	20	21	22
0060	Chak Dubauli	13.76	0	0	0	0	0	0	0	0	0	0	0	0	0	0	0	0	0	0	0
0061	Chak Dariyapur	7.28	0	0	0	0	0	0	0	0	0	0	0	0	0	0	0	0	0	0	0
0062	Dubauli Jalalpur	103.20	171	171	992	510	482	104	103	81	94	0	0	198	77	238	55	178	39	38	12
0063	Chak Jalalpur	2.43	0	0	0	0	0	0	0	0	0	0	0	0	0	0	0	0	0	0	0
0064	Dariyapur	47.35	113	113	679	338	341	80	62	49	45	0	0	180	145	173	33	99	7	60	26
Summary for 'Nyay Panchayat' = 0003 (26 detail records)																					
Sum		822.39	1040	1049	5694	2890	2804	683	602	739	701	0	0	1288	533	1478	474	855	206	466	256

1	2	23	24	25	26	27	28	29	30	31	32	33	34	35	36	37	38	39	40	41	42
0060	Chak Dubauli	0	0	0	0	0	0	0	0	0	0	0	0	0	0	0	0	0	0	0	0
0061	Chak Dariyapur	0	0	0	0	0	0	0	0	0	0	0	0	0	0	0	0	0	0	0	0
0062	Dubauli Jalalpur	1	0	0	0	2	0	0	0	1	0	5	0	1	0	12	4	0	0	272	427
0063	Chak Jalalpur	0	0	0	0	0	0	0	0	0	0	0	0	0	0	0	0	0	0	0	0
0064	Dariyapur	0	0	0	0	1	0	1	0	0	0	0	0	0	0	12	0	0	0	165	308
Summary for 'Nyay Panchayat' = 0003 (26 detail records)																					
Sum		2	1	0	0	60	4	5	0	1	0	44	3	1	0	44	4	13	185	1399	2145

1	2	3	4	5	6	7	8	9	10	11	12	13	14	15	16	17	18	19	20	21	22
0004	**Paigambarpur**		**Nyay Panchayat / न्याय पंचायत**																		
0065	Chak Makhdum/Ko	2.43	0	0	0	0	0	0	0	0	0	0	0	0	0	0	0	0	0	0	0
0066	Makhdumpur Kalan	226.63	73	73	378	187	191	33	44	28	26	0	0	104	59	102	11	82	3	19	8
0067	Deokali	40.47	30	30	187	98	89	25	30	67	63	0	0	55	27	42	0	31	0	8	0
0068	Basantpur	16.59	25	25	145	81	64	16	11	0	0	0	0	57	9	39	15	33	15	1	0
0069	Chak Jagjivanpur	20.24	0	0	0	0	0	0	0	0	0	0	0	0	0	0	0	0	0	0	0
0070	Chak Mullan	40.47	58	58	343	161	182	38	35	39	46	0	0	94	70	69	28	37	13	21	15
0071	Alampur	88.63	63	63	372	201	171	47	49	68	74	0	0	62	25	102	7	75	4	25	3
0072	Chak Ilami	2.83	0	0	0	0	0	0	0	0	0	0	0	0	0	0	0	0	0	0	0
0073	Azamabad	5.26	0	0	0	0	0	0	0	0	0	0	0	0	0	0	0	0	0	0	0
0074	Gazipur Kalan	24.28	49	49	240	121	119	21	32	106	110	0	0	30	24	72	5	59	4	13	1
0075	Chak Gazipur	8.09	26	26	168	88	80	15	14	0	0	0	0	65	20	43	37	37	33	3	4
0076	Madarpur	5.26	40	40	207	107	100	28	24	17	14	0	0	46	8	49	40	40	34	1	4
0077	Chak Shakur	4.05	0	0	0	0	0	0	0	0	0	0	0	0	0	0	0	0	0	0	0
0078	Chak Din Mohamma	7.28	0	0	0	0	0	0	0	0	0	0	0	0	0	0	0	0	0	0	0
0079	Chak Kama	2.43	0	0	0	0	0	0	0	0	0	0	0	0	0	0	0	0	0	0	0
0080	Gaura	348.85	312	312	1738	870	868	166	171	222	203	0	0	387	202	412	127	231	69	101	58
0081	Paigambarpur Rikou	351.28	253	253	1319	708	611	125	124	249	204	0	0	314	76	392	48	314	2	59	45
0082	Cahk Mirgumani	5.26	0	0	0	0	0	0	0	0	0	0	0	0	0	0	0	0	0	0	0
0083	Chak Din Mohamma	18.62	0	0	0	0	0	0	0	0	0	0	0	0	0	0	0	0	0	0	0
0084	Chak Auhadpur	36.02	23	23	139	58	81	10	14	0	0	0	0	26	8	27	0	24	0	3	0
0085	Akbarpur Churai	339.54	372	372	1948	1018	930	242	206	317	300	0	0	368	125	473	61	299	8	91	36

1	2	23	24	25	26	27	28	29	30	31	32	33	34	35	36	37	38	39	40	41	42
0004	**Paigambarpur**	**Nyay Panchayat / न्याय पंचायत**																			
0065	Chak Makhdum/Kodri Jada	0	0	0	0	0	0	0	0	0	0	0	0	0	0	0	0	0	0	0	0
0066	Makhdumpur Kalan	0	0	0	0	0	0	0	0	0	0	0	0	0	0	1	0	0	0	85	180
0067	Deokali	0	0	0	0	0	0	0	0	0	0	0	0	0	0	3	0	0	3	56	86
0068	Basantpur	0	0	0	0	0	0	0	0	0	0	0	0	0	0	5	0	0	0	42	49
0069	Chak Jagjivanpur	0	0	0	0	0	0	0	0	0	0	0	0	0	0	0	0	0	0	0	0
0070	Chak Mullan	0	0	0	0	0	0	0	0	0	0	2	0	2	0	7	0	0	6	92	148
0071	Alampur	0	0	0	0	0	0	1	0	0	0	0	0	0	0	1	0	0	13	99	151
0072	Chak Ilami	0	0	0	0	0	0	0	0	0	0	0	0	0	0	0	0	0	0	0	0
0073	Azamabad	0	0	0	0	0	0	0	0	0	0	0	0	0	0	0	0	0	0	0	0
0074	Gazipur Kalan	0	0	0	0	0	0	0	0	0	0	0	0	0	0	0	0	0	15	49	99
0075	Chak Gazipur	0	0	0	0	0	0	0	0	0	0	1	0	0	0	2	0	0	0	45	43
0076	Madarpur	0	0	0	0	5	2	1	0	0	0	1	0	0	0	1	0	0	0	58	60
0077	Chak Shakur	0	0	0	0	0	0	0	0	0	0	0	0	0	0	0	0	0	0	0	0
0078	Chak Din Mohammad	0	0	0	0	0	0	0	0	0	0	0	0	0	0	0	0	0	0	0	0
0079	Chak Kama	0	0	0	0	0	0	0	0	0	0	0	0	0	0	0	0	0	0	0	0
0080	Gaura	1	0	0	0	13	0	3	0	2	0	27	0	3	0	31	0	0	0	458	741
0081	Paigambarpur Rikouha	1	0	0	0	1	0	0	0	0	0	1	1	3	0	13	0	0	62	316	501
0082	Cahk Mirgumani	0	0	0	0	0	0	0	0	0	0	0	0	0	0	0	0	0	0	0	0
0083	Chak Din Mohammadpur	0	0	0	0	0	0	0	0	0	0	0	0	0	0	0	0	0	0	0	0
0084	Chak Auhadpur	0	0	0	0	0	0	0	0	0	0	0	0	0	0	0	0	0	1	31	80
0085	Akbarpur Churai	6	0	0	0	36	14	7	0	4	0	17	2	1	0	12	1	4	82	541	787

1	2	3	4	5	6	7	8	9	10	11	12	13	14	15	16	17	18	19	20	21	22
0086	Chack Pyare	4.45	0	0	0	0	0	0	0	0	0	0	0	0	0	0	0	0	0	0	0
0087	Kaseruwa	239.18	264	265	1568	819	749	135	121	295	296	0	0	345	91	452	306	336	224	86	80
0088	Chak Paras	9.31	2	2	15	6	9	0	0	0	0	0	0	5	2	4	0	4	0	0	0
0089	Rasulpur	164.71	133	133	823	421	402	83	89	173	166	0	0	207	43	243	49	219	40	14	8
0090	Chak Dost Mohamm	95.51	54	54	266	135	131	10	15	31	29	0	0	44	4	98	44	94	41	1	2
0091	Chak Bode	6.07	0	0	0	0	0	0	0	0	0	0	0	0	0	0	0	0	0	0	0
0092	Kura Karnai	63.13	87	87	370	196	174	32	22	22	15	0	0	42	0	145	94	142	92	0	2
Summary for 'Nyay Panchayat' = 0004 (28 detail records)																					
Sum		2176.87	1864	1865	10226	5275	4951	1026	1001	1634	1546	0	0	2251	793	2764	872	2057	582	446	266

1	2	23	24	25	26	27	28	29	30	31	32	33	34	35	36	37	38	39	40	41	42
0086	Chack Pyare	0	0	0	0	0	0	0	0	0	0	0	0	0	0	0	0	0	0	0	0
0087	Kaseruwa	0	0	0	0	0	0	1	0	0	0	8	0	1	0	20	2	2	3	365	440
0088	Chak Paras	0	0	0	0	0	0	0	0	0	0	0	0	0	0	0	0	0	0	2	9
0089	Rasulpur	0	0	0	0	3	1	0	0	1	0	2	0	0	0	4	0	0	25	178	328
0090	Chak Dost Mohammad	1	1	0	0	0	0	0	0	0	0	1	0	1	0	0	0	0	0	37	87
0091	Chak Bode	0	0	0	0	0	0	0	0	0	0	0	0	0	0	0	0	0	0	0	0
0092	Kura Karnai	1	0	0	0	0	0	0	0	0	0	1	0	0	0	1	0	0	9	51	71
Summary for 'Nyay Panchayat' = 0004 (28 detail records)																					
Sum		10	1	0	0	58	17	13	0	7	0	61	3	11	0	101	3	6	219	2505	3860

1	2	3	4	5	6	7	8	9	10	11	12	13	14	15	16	17	18	19	20	21	22
0005	**Patti Shah**		**Nyay Panchayat / न्याय पंचायत**																		
0093	Khalispur	186.57	52	52	344	163	181	29	41	5	2	0	0	62	31	81	0	81	0	0	0
0094	Sammopur	53.42	70	70	349	183	166	41	38	0	0	0	0	59	6	101	82	13	0	0	0
0095	Akhari	123.03	94	110	600	286	314	72	59	37	39	0	0	150	46	148	90	75	10	14	16
0096	Thahirpur	31.97	37	37	182	93	89	22	17	41	42	0	0	49	18	47	30	32	15	6	9
0097	Kudhan	297.95	141	141	773	422	351	76	71	32	24	0	0	202	45	235	10	148	3	32	2
0098	Dadagi	102.39	33	33	192	102	90	21	27	14	10	0	0	16	5	51	39	51	39	0	0
0099	Paharpur	66.78	35	35	196	107	89	24	17	0	0	0	0	27	2	54	34	41	2	0	0
0100	Kharagpur	36.02	57	57	350	186	164	39	31	29	33	0	0	102	34	93	34	85	32	8	2
0101	Gaazipur Khurd	134.36	106	111	648	336	312	73	55	194	178	0	0	92	3	158	24	67	1	84	23
0102	Pattishah	267.91	549	550	3166	1624	1542	325	297	395	410	0	0	573	180	790	239	504	152	131	76
0103	Ajdupur	58.18	85	86	504	252	252	53	43	97	76	0	0	85	28	142	53	67	23	61	30
0104	Jagatpur	52.21	27	27	175	97	78	19	12	36	31	0	0	51	19	48	4	35	0	8	4
0105	Chak Jagatpur	10.93	0	0	0	0	0	0	0	0	0	0	0	0	0	0	0	0	0	0	0
0106	Chak Abdullapur	49.37	113	113	586	339	247	59	67	0	0	0	0	159	16	180	10	161	8	9	2
Summary for 'Nyay Panchayat' = 0005 (14 detail records)																					
Sum		1471.09	1399	1422	8065	4190	3875	853	775	880	845	0	0	1627	433	2128	649	1360	285	353	164

1	2	23	24	25	26	27	28	29	30	31	32	33	34	35	36	37	38	39	40	41	42
0005	**Patti Shah**	**Nyay Panchayat / न्याय पंचायत**																			
0093	Khalispur	0	0	0	0	0	0	0	0	0	0	0	0	0	0	0	0	0	1	82	180
0094	Sammopur	0	0	0	0	88	82	0	0	0	0	0	0	0	0	0	0	0	0	82	84
0095	Akhari	0	0	0	0	57	64	0	0	0	0	0	0	0	0	2	0	2	14	136	210
0096	Thahirpur	0	0	0	0	9	6	0	0	0	0	0	0	0	0	0	0	1	1	45	58
0097	Kudhan	0	0	0	0	50	5	0	0	0	0	0	0	0	0	5	0	0	2	187	339
0098	Dadagi	0	0	0	0	0	0	0	0	0	0	0	0	0	0	0	0	0	0	51	51
0099	Paharpur	0	0	0	0	13	32	0	0	0	0	0	0	0	0	0	0	0	2	53	53
0100	Kharagpur	0	0	0	0	0	0	0	0	0	0	0	0	0	0	0	0	0	0	93	130
0101	Gaazipur Khurd	0	0	0	0	0	0	0	0	0	0	1	0	2	0	4	0	17	134	161	154
0102	Pattishah	4	0	2	0	19	10	13	0	6	0	62	1	6	0	43	0	9	6	825	1297
0103	Ajdupur	1	0	0	0	0	0	0	0	0	0	5	0	1	0	7	0	0	0	110	199
0104	Jagatpur	0	0	0	0	0	0	0	0	0	0	0	0	0	0	5	0	0	0	49	74
0105	Chak Jagatpur	0	0	0	0	0	0	0	0	0	0	0	0	0	0	0	0	0	0	0	0
0106	Chak Abdullapur	0	0	0	0	0	0	0	0	0	0	2	0	3	0	5	0	0	23	159	214
Summary for 'Nyay Panchayat' = 0005 (14 detail records)																					
Sum		5	0	2	0	236	199	13	0	6	0	70	1	12	0	71	0	29	183	2033	3043

1	2	3	4	5	6	7	8	9	10	11	12	13	14	15	16	17	18	19	20	21	22
0006	**Itaili**		**Nyay Panchayat / न्याय पंचायत**																		
0107	Chak Sarauli	15.78	26	27	137	72	65	15	13	24	25	0	0	23	0	39	0	11	0	26	0
0108	Gokulpur	44.52	56	56	317	164	153	35	29	44	36	0	0	78	17	77	0	32	0	33	0
0109	Chak Kishundaspur	12.95	0	0	0	0	0	0	0	0	0	0	0	0	0	0	0	0	0	0	0
0110	Chak Ladipur	45.73	139	139	732	405	327	49	70	263	212	0	0	231	50	184	63	125	37	29	24
0111	Itauli	130.72	143	143	800	427	373	86	57	76	56	0	0	189	77	234	8	168	2	32	5
0112	Sarauli	80.54	140	140	823	438	385	100	69	94	91	0	0	230	69	219	65	123	26	58	39
0113	Narauli Khurd	108.05	109	109	589	300	289	53	63	139	142	0	0	65	11	166	108	68	36	98	72
0114	Dandwa	76.89	125	131	701	366	335	73	70	80	76	0	0	160	51	199	80	140	40	36	25
0115	Budheda	229.46	57	58	346	185	161	33	45	49	42	0	0	70	31	103	42	37	2	17	2
0116	Kishoi	227.85	215	215	1085	582	503	111	91	102	82	0	0	228	30	321	21	132	2	57	5
0117	Chak Bakarpur	81.34	158	160	870	465	405	102	82	259	220	0	0	246	57	228	170	118	61	61	94
0118	Chakmir	12.14	0	0	0	0	0	0	0	0	0	0	0	0	0	0	0	0	0	0	0
0119	Chak Mobin	6.07	0	0	0	0	0	0	0	0	0	0	0	0	0	0	0	0	0	0	0
0120	Mohabalipur	104.01	60	60	376	193	183	28	29	51	52	0	0	92	30	105	111	85	88	9	22
0121	Shekh Mau	33.19	66	66	417	219	198	42	40	22	10	0	0	58	17	123	70	113	63	7	6
0122	Peer Mohammadpur	61.51	85	85	405	207	198	38	39	44	33	0	0	76	23	93	49	71	35	8	8
0123	Chak Aliganj	12.14	0	0	0	0	0	0	0	0	0	0	0	0	0	0	0	0	0	0	0
0124	Chak Maieuddinpur	19.02	14	14	98	50	48	11	9	0	0	0	0	30	13	25	0	24	0	0	0
Summary for 'Nyay Panchayat' = 0006 (18 detail records)																					
Sum		1301 91	1393	1403	7696	4073	3623	776	706	1247	1077	0	0	1776	476	2116	787	1247	392	471	302

1	2	23	24	25	26	27	28	29	30	31	32	33	34	35	36	37	38	39	40	41	42
0006	**Itaili**	**Nyay Panchayat / न्याय पंचायत**																			
0107	Chak Sarauli	0	0	0	0	0	0	0	0	0	0	2	0	0	0	0	0	0	0	33	65
0108	Gokulpur	0	0	0	0	6	0	0	0	0	0	4	0	0	0	2	0	0	0	87	153
0109	Chak Kishundaspur	0	0	0	0	0	0	0	0	0	0	0	0	0	0	0	0	0	0	0	0
0110	Chak Ladipur	1	0	0	0	5	2	2	0	0	0	3	0	0	0	19	0	1	52	220	212
0111	Itauli	1	0	0	0	0	0	7	0	0	0	19	1	1	0	6	0	0	0	193	365
0112	Sarauli	0	0	0	0	0	0	2	0	0	0	15	0	3	0	18	0	1	51	218	269
0113	Narauli Khurd	0	0	0	0	0	0	0	0	0	0	0	0	0	0	0	0	0	11	134	170
0114	Dandwa	0	0	0	0	16	14	0	0	0	0	6	1	0	0	1	0	0	91	167	164
0115	Budheda	0	0	0	0	42	38	2	0	0	0	2	0	1	0	2	0	0	0	82	119
0116	Kishoi	0	0	0	0	112	13	6	0	0	0	3	0	0	0	11	1	1	98	260	384
0117	Chak Bakarpur	1	0	0	0	9	4	0	0	0	0	20	5	0	0	19	6	0	1	237	234
0118	Chakmir	0	0	0	0	0	0	0	0	0	0	0	0	0	0	0	0	0	0	0	0
0119	Chak Mobin	0	0	0	0	0	0	0	0	0	0	0	0	0	0	0	0	0	0	0	0
0120	Mohabalipur	0	0	0	0	0	0	0	0	2	0	0	0	0	0	9	1	0	1	88	71
0121	Shekh Mau	0	0	0	0	1	0	0	0	0	0	1	0	0	0	1	1	0	0	96	128
0122	Peer Mohammadpur	0	0	0	0	5	2	0	0	0	0	2	2	0	0	7	2	0	0	114	149
0123	Chak Aliganj	0	0	0	0	0	0	0	0	0	0	0	0	0	0	0	0	0	0	0	0
0124	Chak Maieuddinpur	0	0	0	0	0	0	0	0	0	0	0	0	0	0	1	0	0	0	25	48
Summary for 'Nyay Panchayat' = 0006 (18 detail records)																					
Sum		3	0	0	0	196	73	19	0	2	0	77	9	5	0	96	11	3	305	1954	2531

1	2	3	4	5	6	7	8	9	10	11	12	13	14	15	16	17	18	19	20	21	22
0007	**Mohammadabad**		**Nyay Panchayat / न्याय पंचायत**																		
0125	Chak madari	11.33	0	0	0	0	0	0	0	0	0	0	0	0	0	0	0	0	0	0	0
0126	Chak Saifabad	6.48	0	0	0	0	0	0	0	0	0	0	0	0	0	0	0	0	0	0	0
0127	Chak Babu	5.26	0	0	0	0	0	0	0	0	0	0	0	0	0	0	0	0	0	0	0
0128	Mangar Mau	202.35	339	339	1811	924	887	248	192	178	174	0	0	377	152	436	67	218	18	119	46
0129	Chak Kadim	5.67	0	0	0	0	0	0	0	0	0	0	0	0	0	0	0	0	0	0	0
0130	Rampur Moon	94.70	135	140	708	393	315	76	8	210	179	0	0	152	13	206	123	111	64	69	59
0131	Hari Rampur Kaithol	85.39	155	155	760	412	348	96	77	146	128	0	0	223	33	219	3	156	0	57	3
0132	Tulsidaspur	41.68	25	25	158	81	77	16	15	3	3	0	0	51	13	37	0	37	0	0	0
0133	Hardaspur	74.87	60	60	322	164	158	24	37	14	15	0	0	47	1	108	0	106	0	2	0
0134	Raghunathpur	14.16	0	0	0	0	0	0	0	0	0	0	0	0	0	0	0	0	0	0	0
0135	Chak Madpura	17.00	14	14	100	50	50	10	11	0	0	0	0	19	1	28	1	25	1	3	0
0136	Mohammadabad	186.16	239	243	1355	678	677	155	148	125	108	0	0	296	151	332	126	189	51	109	73
0137	Baigaon	686.78	710	710	3678	1971	1707	374	356	519	451	0	0	824	184	1047	285	598	91	154	63
0138	Tikari	143.26	199	199	1085	547	538	140	136	62	63	0	0	203	101	238	19	158	16	60	3
0139	Chak Baja Kaji	10.12	0	0	0	0	0	0	0	0	0	0	0	0	0	0	0	0	0	0	0
0140	Chak Kadir	17.00	0	0	0	0	0	0	0	0	0	0	0	0	0	0	0	0	0	0	0
0141	Manmohanpur	91.46	96	96	518	283	235	61	33	49	42	0	0	80	26	138	0	102	0	23	0
0142	Rampur Mowari	331.85	412	415	2204	1115	1089	260	232	170	133	0	0	356	109	523	77	370	24	98	48
0143	Hari Rampur Gobra	52.21	23	23	111	55	56	12	12	26	35	0	0	9	1	37	4	33	3	3	1
Summary for 'Nyay Panchayat' = 0007 (19 detail records)																					
Sum		2077.73	2407	2419	12810	6673	6137	1472	1257	1502	1331	0	0	2637	785	3349	705	2103	268	697	296

1	2	23	24	25	26	27	28	29	30	31	32	33	34	35	36	37	38	39	40	41	42
0007	**Mohammadabad**	**Nyay Panchayat / न्याय पंचायत**																			
0125	Chak madari	0	0	0	0	0	0	0	0	0	0	0	0	0	0	0	0	0	0	0	0
0126	Chak Saifabad	0	0	0	0	0	0	0	0	0	0	0	0	0	0	0	0	0	0	0	0
0127	Chak Babu	0	0	0	0	0	0	0	0	0	0	0	0	0	0	0	0	0	0	0	0
0128	Mangar Mau	1	0	0	0	7	1	21	0	1	0	15	1	5	0	49	1	9	259	479	561
0129	Chak Kadim	0	0	0	0	0	0	0	0	0	0	0	0	0	0	0	0	0	0	0	0
0130	Rampur Moon	0	0	0	0	8	0	1	0	0	0	5	0	0	0	12	0	0	0	187	192
0131	Hari Rampur Kaithola	0	0	0	0	0	0	1	0	0	0	2	0	0	0	3	0	0	172	193	173
0132	Tulsidaspur	0	0	0	0	0	0	0	0	0	0	0	0	0	0	0	0	0	1	44	76
0133	Hardaspur	0	0	0	0	0	0	0	0	0	0	0	0	0	0	0	0	0	0	56	158
0134	Raghunathpur	0	0	0	0	0	0	0	0	0	0	0	0	0	0	0	0	0	0	0	0
0135	Chak Madpura	0	0	0	0	0	0	0	0	0	0	0	0	0	0	0	0	0	0	22	49
0136	Mohammadabad	0	0	0	0	6	0	1	0	0	0	10	0	2	0	15	2	0	34	346	517
0137	Baigaon	5	1	0	0	193	126	9	0	2	0	29	0	8	0	49	4	13	195	911	1227
0138	Tikari	0	0	0	0	0	0	0	0	3	0	2	0	0	0	15	0	0	0	309	519
0139	Chak Baja Kaji	0	0	0	0	0	0	0	0	0	0	0	0	0	0	0	0	0	0	0	0
0140	Chak Kadir	0	0	0	0	0	0	0	0	0	0	0	0	0	0	0	0	0	0	0	0
0141	Manmohanpur	0	0	0	0	0	0	0	0	0	0	4	0	2	0	7	0	1	105	144	130
0142	Rampur Mowari	0	0	0	0	7	1	2	0	0	0	14	2	4	0	28	2	0	140	592	872
0143	Hari Rampur Gobrawara	0	0	0	0	0	0	0	0	1	0	0	0	0	0	0	0	0	3	18	49
Summary for 'Nyay Panchayat' = 0007 (19 detail records)																					
Sum		6	1	0	0	221	128	35	0	7	0	81	3	21	0	178	9	23	909	3301	4523

1	2	3	4	5	6	7	8	9	10	11	12	13	14	15	16	17	18	19	20	21	22
0008	**Kasimpur**		**Nyay Panchayat / न्याय पंचायत**																		
0144	Chak Shah Kabir	28.33	75	77	342	172	170	30	44	87	88	0	0	79	6	102	6	52	4	37	2
0145	Shivpur	22.66	0	0	0	0	0	0	0	0	0	0	0	0	0	0	0	0	0	0	0
0146	Gopalpur Telhai	98.75	130	132	743	345	398	76	71	54	70	0	0	125	24	166	2	106	1	32	0
0147	Jagannathipur	47.75	30	30	160	89	71	20	8	48	40	0	0	40	5	42	16	23	0	12	15
0148	Chak Chhajju	6.48	0	0	0	0	0	0	0	0	0	0	0	0	0	0	0	0	0	0	0
0149	Chak Musepur	39.26	30	30	240	122	118	23	23	18	20	0	0	70	35	63	10	26	0	8	10
0150	Chak Shahpirpur	188.99	210	211	1311	690	621	145	140	199	201	0	0	227	55	390	7	309	2	71	5
0151	Kasimpur	251.32	348	350	2069	1042	1027	227	231	102	84	0	0	467	203	552	37	311	12	98	22
0152	Mohliya	163.09	225	235	1380	689	691	162	160	217	184	0	0	212	117	361	218	159	102	89	76
0153	Idrishpur	129.10	125	125	619	312	307	72	60	76	56	0	0	77	25	178	48	100	15	27	7
0154	Chak Sarai Badshah	7.28	29	29	128	68	60	15	12	0	0	0	0	13	0	40	0	22	0	18	0
0155	Prayasdaspur	61.51	111	111	569	284	285	46	54	133	142	0	0	75	15	153	0	45	0	91	0
0156	Shahpur	170.38	302	306	1626	883	743	171	155	228	195	0	0	302	64	459	78	309	57	115	20
Summary for 'Nyay Panchayat' = 0008 (13 detail records)																					
Sum		1214.90	1615	1636	9187	4696	4491	987	958	1162	1080	0	0	1687	549	2506	422	1462	193	598	157

1	2	23	24	25	26	27	28	29	30	31	32	33	34	35	36	37	38	39	40	41	42
0008	Kasimpur	Nyay Panchayat / न्याय पंचायत																			
0144	Chak Shah Kabir	0	0	0	0	1	0	0	0	1	0	2	0	1	0	8	0	1	101	69	63
0145	Shivpur	0	0	0	0	0	0	0	0	0	0	0	0	0	0	0	0	0	0	0	0
0146	Gopalpur Telhai	8	1	0	0	2	0	4	0	0	0	1	0	4	0	9	0	4	189	175	207
0147	Jagannathipur	0	0	0	0	0	0	6	1	0	0	0	0	0	0	1	0	0	0	47	55
0148	Chak Chhajju	0	0	0	0	0	0	0	0	0	0	0	0	0	0	0	0	0	0	0	0
0149	Chak Muscpur	0	0	0	0	0	0	6	0	0	0	10	0	2	0	11	0	0	0	59	108
0150	Chak Shahpirpur	0	0	0	0	0	0	0	0	0	0	2	0	0	0	8	0	0	152	300	462
0151	Kasimpur	1	0	0	0	6	0	12	0	42	0	39	2	5	0	38	1	0	556	490	434
0152	Mohliya	5	0	1	0	42	34	3	0	6	0	24	0	1	0	31	6	4	181	324	292
0153	Idrishpur	1	0	0	0	2	1	42	25	0	0	2	0	0	0	4	0	0	0	134	259
0154	Chak Sarai Badshah	0	0	0	0	0	0	0	0	0	0	0	0	0	0	0	0	0	0	28	60
0155	Prayasdaspur	0	0	0	0	16	0	0	0	0	0	0	0	0	0	1	0	0	24	131	261
0156	Shahpur	0	0	0	0	10	0	0	0	1	0	8	0	0	0	16	1	1	0	423	665
Summary for 'Nyay Panchayat' = 0008 (13 detail records)																					
Sum		15	1	1	0	79	35	73	26	50	0	88	2	13	0	127	8	10	1203	2180	2866

1	2	3	4	5	6	7	8	9	10	11	12	13	14	15	16	17	18	19	20	21	22
0009	**Sithaura**		**Nyay Panchayat / न्याय पंचायत**																		
0157	Chak Hasan Ali	6.88	0	0	0	0	0	0	0	0	0	0	0	0	0	0	0	0	0	0	0
0158	Chak Badre Alam	10.93	0	0	0	0	0	0	0	0	0	0	0	0	0	0	0	0	0	0	0
0159	Chak Aladadpur	25.21	43	43	267	135	132	19	32	47	54	0	0	73	28	76	11	48	0	21	11
0160	Sithaura	957.52	729	743	3999	2142	1857	406	355	855	742	0	0	1020	274	1140	493	737	330	292	153
0161	Chakmian Mazre	23.47	15	15	78	36	42	4	7	13	10	0	0	23	12	22	0	20	0	2	0
0162	Gauri	282.89	195	200	1052	541	511	128	102	244	219	0	0	254	81	267	49	160	9	90	40
0163	Chak Wahidpur	24.69	23	23	136	73	63	16	10	35	33	0	0	41	9	32	1	23	1	6	0
0164	Aurangabad	67.58	55	55	271	131	140	26	30	46	51	0	0	40	8	72	0	53	0	18	0
0165	Keshopur Malahia	79.32	100	100	527	261	266	68	74	82	84	0	0	122	35	123	26	54	16	41	6
0166	Dalanpur	11.33	0	0	0	0	0	0	0	0	0	0	0	0	0	0	0	0	0	0	0
0167	Laldaspur	55.21	59	60	357	192	165	29	27	33	29	0	0	136	49	94	0	58	0	17	0
0168	Ambi	106.03	104	112	590	318	272	67	51	131	99	0	0	162	61	161	2	68	0	43	0
0169	Raichandrapur	309.94	309	313	1517	809	708	144	123	255	224	0	0	424	78	428	253	335	219	42	32
0170	Paramanandpur Fazil	85.80	80	82	454	220	234	43	51	52	52	0	0	126	39	94	6	66	1	15	5
0171	Iradatpur Kesho	28.73	47	48	286	147	139	26	26	23	17	0	0	80	20	65	0	45	0	13	0
0172	Badaha	124.65	84	92	574	315	259	67	44	27	21	0	0	155	26	150	62	114	54	18	8
Summary for 'Nyay Panchayat' = 0009 (16 detail records)																					
Sum		2200.18	1843	1886	10108	5320	4788	1043	932	1843	1635	0	0	2656	720	2724	903	1781	630	618	255

1	2	23	24	25	26	27	28	29	30	31	32	33	34	35	36	37	38	39	40	41	42
0009	Sithaura	Nyay Panchayat / न्याय पंचायत																			
0157	Chak Hasan Ali	0	0	0	0	0	0	0	0	0	0	0	0	0	0	0	0	0	0	0	0
0158	Chak Badre Alam	0	0	0	0	0	0	0	0	0	0	0	0	0	0	0	0	0	0	0	0
0159	Chak Aladadpur	0	0	0	0	0	0	0	0	0	0	1	0	1	0	5	0	1	49	58	72
0160	Sithaura	0	0	0	0	27	9	2	0	0	0	40	0	11	0	31	1	4	181	998	1183
0161	Chakmian Mazre	0	0	0	0	0	0	0	0	0	0	0	0	0	0	0	0	0	23	14	19
0162	Gauri	1	0	0	0	0	0	0	0	0	0	4	0	0	0	12	0	0	105	274	357
0163	Chak Wahidpur	0	0	0	0	0	0	0	0	0	0	0	0	0	0	3	0	0	28	41	34
0164	Aurangabad	0	0	0	0	0	0	0	0	0	0	1	0	0	0	0	0	1	66	58	74
0165	Keshopur Malahia	2	0	0	0	8	3	0	0	0	0	7	0	1	0	10	1	8	64	130	176
0166	Dalanpur	0	0	0	0	0	0	0	0	0	0	0	0	0	0	0	0	0	0	0	0
0167	Laldaspur	0	0	0	0	6	0	0	0	0	0	4	0	0	0	9	0	0	51	98	114
0168	Ambi	0	0	0	0	10	0	11	0	0	0	7	0	4	0	18	2	2	60	155	210
0169	Raichandrapur	0	0	0	0	14	0	3	0	1	0	8	1	0	0	25	1	1	7	380	448
0170	Paramanandpur Fazilpur	0	0	0	0	0	0	0	0	0	0	4	0	0	0	9	0	0	0	126	228
0171	Iradatpur Kesho	0	0	0	0	2	0	1	0	0	0	1	0	1	0	2	0	0	0	82	139
0172	Badaha	0	0	0	0	7	0	0	0	0	0	1	0	3	0	7	0	0	13	165	184
Summary for 'Nyay Panchayat' = 0009 (16 detail records)																					
Sum		3	0	0	0	74	12	17	0	1	0	78	1	21	0	131	5	17	647	2579	3238

1	2	3	4	5	6	7	8	9	10	11	12	13	14	15	16	17	18	19	20	21	22
0010	**Kasba Hathgaon**		**Nyay Panchayat / न्याय पंचायत**																		
0173	Iradatpur Dhani	167.95	106	106	496	263	233	42	34	50	59	0	0	89	61	146	8	131	5	11	2
0174	Gangadaspur	7.69	0	0	0	0	0	0	0	0	0	0	0	0	0	0	0	0	0	0	0
0175	Mustafapur	40.87	49	49	275	145	130	24	18	20	24	0	0	90	20	85	0	63	0	16	0
0176	Chaimalpur	16.59	62	62	339	174	165	36	43	40	50	0	0	32	3	96	2	60	0	33	2
0177	Lakhmipur	513.56	929	958	5758	3051	2707	520	489	369	342	0	0	1481	537	1481	187	608	68	250	54
0178	Ghanshyampur	131.53	58	58	395	229	166	59	45	37	28	0	0	85	6	94	3	79	1	12	2
0179	Rajjupur	107.25	94	94	521	278	243	47	50	21	15	0	0	80	15	120	30	108	30	7	0
0180	Imadpur	117.77	99	116	597	325	272	66	71	140	125	0	0	53	6	166	17	83	2	50	14
0181	Dighwara	121.01	281	281	1593	834	759	186	106	172	166	0	0	452	200	384	22	157	7	65	12
0182	Chak Dostpur	7.69	0	0	0	0	0	0	0	0	0	0	0	0	0	0	0	0	0	0	0
0183	Ganga Rampur	125.86	88	88	457	240	217	51	50	104	113	0	0	68	8	115	11	69	9	43	2
0184	Abdullapur Waker	47.75	111	111	605	329	276	77	57	33	33	0	0	133	6	165	0	105	0	42	0
0185	Chak Hasanpur	16.19	36	36	179	93	86	23	16	8	7	0	0	42	4	37	0	21	0	13	0
0186	Dostpur	21.04	0	0	0	0	0	0	0	0	0	0	0	0	0	0	0	0	0	0	0
0187	Kasba Hathgal	175.64	469	495	2781	1487	1294	276	245	318	293	0	0	758	325	708	36	281	11	135	10
0188	Akapur	4.86	0	0	0	0	0	0	0	0	0	0	0	0	0	0	0	0	0	0	0
0189	Chak Dighwara	2.02	0	0	0	0	0	0	0	0	0	0	0	0	0	0	0	0	0	0	0
0190	Rajapur Kasba	37.23	138	138	848	431	417	89	102	9	9	0	0	155	64	215	22	128	8	47	13
0191	Bandipur	97.53	64	64	359	191	168	32	25	22	16	0	0	60	0	113	21	92	12	20	8
0192	Mauyara	433.03	575	575	3271	1723	1548	305	327	507	468	0	0	769	288	898	213	451	86	210	108
0193	Samraha	160.26	158	196	1259	668	591	156	126	156	132	0	0	378	110	318	135	175	76	50	56

1	2	23	24	25	26	27	28	29	30	31	32	33	34	35	36	37	38	39	40	41	42
0010	Kasba Hathgaon	Nyay Panchayat / न्याय पंचायत																			
0173	Iradatpur Dhani	0	0	0	0	2	1	0	0	0	0	0	0	0	0	2	0	0	28	117	197
0174	Gangadaspur	0	0	0	0	0	0	0	0	0	0	0	0	0	0	0	0	0	0	0	0
0175	Mustafapur	0	0	0	0	0	0	0	0	0	0	1	0	0	0	5	0	0	0	60	130
0176	Chaimalpur	0	0	0	0	0	0	0	0	1	0	2	0	0	0	0	0	0	0	78	163
0177	Lakhmipur	13	4	0	0	63	6	36	7	33	19	208	6	55	0	215	23	12	37	1558	2483
0178	Ghanshyampur	0	0	0	0	2	0	0	0	0	0	0	0	0	0	1	0	0	0	135	163
0179	Rajjupur	0	0	0	0	4	0	0	0	0	0	0	0	0	0	1	0	29	76	129	137
0180	Imadpur	0	0	0	0	0	0	31	1	0	0	0	0	2	0	0	0	3	27	156	228
0181	Dighwara	0	0	0	0	2	0	27	0	5	0	77	1	12	0	39	2	23	127	427	610
0182	Chak Dostpur	0	0	0	0	0	0	0	0	0	0	0	0	0	0	0	0	0	0	0	0
0183	Ganga Rampur	0	0	0	0	0	0	0	0	0	0	1	0	1	0	1	0	3	22	122	184
0184	Abdullapur Waker	0	0	0	0	0	0	0	0	0	0	3	0	0	0	15	0	0	11	164	265
0185	Chak Hasanpur	0	0	0	0	0	0	0	0	0	0	2	0	0	0	1	0	0	1	56	85
0186	Dostpur	0	0	0	0	0	0	0	0	0	0	0	0	0	0	0	0	0	0	0	0
0187	Kasba Hathgal	1	0	0	0	8	3	27	0	3	0	110	3	37	0	106	9	10	211	769	1047
0188	Akapur	0	0	0	0	0	0	0	0	0	0	0	0	0	0	0	0	0	0	0	0
0189	Chak Dighwara	0	0	0	0	0	0	0	0	0	0	0	0	0	0	0	0	0	0	0	0
0190	Rajapur Kasba	0	0	0	0	0	0	4	0	0	0	8	0	5	0	23	1	0	2	216	393
0191	Bandipur	1	1	0	0	0	0	0	0	0	0	0	0	0	0	0	0	3	23	75	124
0192	Mauyara	4	4	0	0	21	2	10	0	7	0	30	0	14	0	151	13	2	31	823	1304
0193	Samraha	2	0	0	0	26	2	5	0	4	0	30	0	5	0	21	1	0	12	350	444

1	2	3	4	5	6	7	8	9	10	11	12	13	14	15	16	17	18	19	20	21	22
0194	Gopar jalalpur	24.69	134	134	626	359	267	65	39	145	95	0	0	237	117	167	28	77	4	25	18
0195	Abdullapur	61.11	64	76	399	199	200	33	48	52	51	0	0	102	18	122	27	84	19	31	8
0196	Sarain galib	6.48	0	0	0	0	0	0	0	0	0	0	0	0	0	0	0	0	0	0	0
0197	Chak Samraha	10.52	0	0	0	0	0	0	0	0	0	0	0	0	0	0	0	0	0	0	0
Summary for 'Nyay Panchayat' = 0010 (25 detail records)																					
Sum		2456.12	3515	3637	20758	11019	9739	2087	1891	2203	2026	0	0	5064	1788	5430	762	2772	338	1060	309
0011	**Semara Manapur**		**Nyay Panchayat / न्याय पंचायत**																		
0198	Palia Bujurg	605.82	475	475	2653	1387	1266	371	343	612	590	0	0	763	293	701	455	451	292	156	145
0199	Kasraon	724.82	546	558	3027	1542	1485	314	325	386	383	0	0	535	144	830	44	785	24	31	20
0200	Semra Manapur	800.09	708	726	3909	2054	1855	379	400	527	464	0	0	662	211	1122	230	731	124	199	69
0201	Sarai Saba	597.74	524	538	2770	1429	1341	275	266	130	123	0	0	568	127	809	300	696	286	13	11
0202	Ajaipur Kodaila	234.32	119	123	712	377	335	73	70	43	47	0	0	139	10	187	70	166	63	7	5
Summary for 'Nyay Panchayat' = 0011 (5 detail records)																					
Sum		2962.79	2372	2420	13071	6789	6282	1412	1404	1698	1607	0	0	2667	785	3649	1099	2829	789	406	250

1	2	23	24	25	26	27	28	29	30	31	32	33	34	35	36	37	38	39	40	41	42
0194	Gopar jalalpur	2	0	0	0	7	0	4	0	0	0	13	1	0	0	39	5	0	0	192	239
0195	Abdullapur	0	0	0	0	0	0	0	0	0	0	1	0	1	0	5	0	0	17	77	156
0196	Sarain galib	0	0	0	0	0	0	0	0	0	0	0	0	0	0	0	0	0	0	0	0
0197	Chak Samraha	0	0	0	0	0	0	0	0	0	0	0	0	0	0	0	0	0	0	0	0
Summary for 'Nyay Panchayat' = 0010 (25 detail records)																					
Sum		23	9	0	0	135	14	144	8	53	19	486	11	132	0	625	54	85	625	5504	8352
0011	**Semara Manapur**	**Nyay Panchayat / न्याय पंचायत**																			
0198	Palia Bujurg	2	0	0	0	0	0	12	0	1	0	28	0	2	0	49	18	0	52	686	759
0199	Kasraon	0	0	0	0	0	0	1	0	0	0	6	0	0	0	7	0	0	310	712	1131
0200	Semra Manapur	2	0	0	0	31	10	9	0	43	26	11	0	12	0	84	1	0	350	932	1275
0201	Sarai Saba	1	0	0	0	1	0	2	0	0	0	72	2	1	0	23	1	2	135	618	906
0202	Ajaipur Kodaila	1	2	0	0	3	0	0	0	2	0	0	0	1	0	7	0	0	49	190	216
Summary for 'Nyay Panchayat' = 0011 (5 detail records)																					
Sum		6	2	0	0	35	10	24	0	46	26	117	2	16	0	170	20	2	896	3138	4287

1	2	3	4	5	6	7	8	9	10	11	12	13	14	15	16	17	18	19	20	21	22
0012	**Karmon**		**Nyay Panchayat / न्याय पंचायत**																		
0203	Chaknoor Ganj	80.13	80	80	431	212	219	47	54	86	75	0	0	90	31	93	12	65	7	20	5
0204	Nanpur	15.18	0	0	0	0	0	0	0	0	0	0	0	0	0	0	0	0	0	0	0
0205	Mirzapur	112.91	114	114	653	336	317	63	82	85	72	0	0	136	12	160	3	87	3	72	0
0206	Karmoan	414.82	359	359	2032	1044	988	223	209	246	237	0	0	429	103	544	212	410	173	71	36
0207	Bhairampur	91.06	50	50	339	172	167	33	35	83	78	0	0	94	44	75	50	65	49	0	0
0208	Nahyaia	155.00	146	153	791	418	373	111	94	58	64	0	0	146	21	232	41	191	39	20	2
0209	Razabad	137.19	87	87	599	311	288	85	54	65	42	0	0	69	5	154	96	91	69	43	25
0210	Sarai Karmoan	31.16	35	35	181	98	83	24	16	75	63	0	0	43	4	52	3	23	1	14	2
0211	Dihwa	121.01	73	73	414	213	201	37	42	36	32	0	0	121	45	111	5	64	4	30	1
0212	Salampur	192.23	273	278	1464	718	746	120	122	169	167	0	0	188	150	402	28	199	16	159	8
0213	Rasulpur	84.99	102	102	505	245	260	63	53	88	71	0	0	90	9	101	72	70	62	12	10
0214	Chak Bhungapur	16.59	101	101	534	267	267	53	55	46	48	0	0	47	0	157	5	112	0	29	5
0215	Chak Sadikpur	9.71	0	0	0	0	0	0	0	0	0	0	0	0	0	0	0	0	0	0	0
0216	Sadiapur	229.06	77	77	348	191	157	46	29	166	145	0	0	38	1	87	72	46	38	37	34
Summary for 'Nyay Panchayat' = 0012 (14 detail records)																					
Sum		1691.04	1497	1509	8291	4225	4066	905	845	1203	1094	0	0	1491	425	2168	599	1423	461	507	128

1	2	23	24	25	26	27	28	29	30	31	32	33	34	35	36	37	38	39	40	41	42
0012	**Karmon**	**Nyay Panchayat / न्याय पंचायत**																			
0203	Chaknoor Ganj	0	0	0	0	1	0	0	0	0	0	0	0	2	0	5	0	6	109	113	98
0204	Nanpur	0	0	0	0	0	0	0	0	0	0	0	0	0	0	0	0	0	0	0	0
0205	Mirzapur	0	0	0	0	0	0	0	0	0	0	0	0	0	0	1	0	0	0	176	314
0206	Karmoan	3	0	0	0	6	0	12	0	0	0	15	1	2	0	25	2	0	0	500	776
0207	Bhairampur	0	0	0	0	0	0	0	0	2	0	1	0	1	0	6	1	25	42	72	75
0208	Nahyaia	0	0	0	0	0	0	0	0	4	0	3	0	0	0	14	0	0	203	186	129
0209	Razabad	6	0	0	0	1	0	1	0	0	0	10	0	1	0	1	2	0	86	157	106
0210	Sarai Karmoan	0	0	0	0	0	0	0	0	0	0	7	0	6	0	2	0	0	45	46	35
0211	Dihwa	2	0	0	0	1	0	4	0	0	0	3	0	0	0	7	0	0	81	102	115
0212	Salampur	9	2	0	0	0	0	0	0	0	0	9	0	5	0	21	2	3	219	313	499
0213	Rasulpur	2	0	0	0	4	0	0	0	8	0	2	0	0	0	3	0	6	21	138	167
0214	Chak Bhungapur	0	0	0	0	0	0	2	0	6	0	4	0	3	0	1	0	0	0	110	262
0215	Chak Sadikpur	0	0	0	0	0	0	0	0	0	0	0	0	0	0	0	0	0	0	0	0
0216	Sadiapur	0	0	0	0	0	0	1	0	3	0	0	0	0	0	0	0	0	0	104	85
Summary for 'Nyay Panchayat' = 0012 (14 detail records)																					
Sum		22	2	0	0	13	0	20	0	23	0	54	1	20	0	86	7	40	806	2017	2661

1	2	3	4	5	6	7	8	9	10	11	12	13	14	15	16	17	18	19	20	21	22
0013	**Iradadpur Dharmangadpur**		**Nyay Panchayat / न्याय पंचायत**																		
0217	Saedanpur Kanti	100.77	72	72	402	214	188	43	44	38	34	0	0	56	5	120	76	118	75	0	1
0218	Sevant	1914.23	1319	1346	7297	3922	3375	696	660	1300	1093	0	0	1738	493	2144	525	1425	348	443	159
0219	Ishakpur	108.05	73	73	447	235	212	49	51	47	45	0	0	64	2	137	28	125	25	1	3
0220	Kishundaspur	6.88	0	0	0	0	0	0	0	0	0	0	0	0	0	0	0	0	0	0	0
0221	Kharhara	32.78	58	58	358	167	191	39	42	33	35	0	0	91	22	83	26	60	24	3	0
0222	Chak Mustafapur	80.13	55	55	287	151	136	24	26	15	21	0	0	43	1	94	68	89	68	4	0
0223	Rahimanpur	112.51	35	35	218	113	105	27	24	43	38	0	0	35	6	64	24	50	20	8	3
0224	Umarpur	17.00	0	0	0	0	0	0	0	0	0	0	0	0	0	0	0	0	0	0	0
0225	Paraspur	33.99	44	44	238	115	123	26	17	42	50	0	0	58	17	59	46	38	30	16	16
0226	Harkaranpur	10.12	29	30	198	98	100	18	23	22	17	0	0	48	15	52	30	49	27	2	3
0227	Shivrasipur	128.69	40	40	241	120	121	20	18	8	8	0	0	41	1	69	46	52	38	13	8
0228	Kulhariya	286.53	107	120	670	368	302	66	54	93	75	0	0	144	26	186	12	157	9	6	3
0229	Junad	145.07	113	117	636	322	314	68	70	78	68	0	0	56	5	178	5	173	4	5	1
0230	Teuja	331.45	318	318	1665	856	809	174	168	386	366	0	0	333	100	398	42	232	20	78	19
0231	Jasrajpur	214.49	259	263	1424	751	673	152	126	357	303	0	0	187	40	363	22	225	7	38	15
0232	Chak Ajnai urf Thha	40.47	44	44	269	153	116	34	12	10	4	0	0	65	3	73	8	65	8	0	0
0233	Ajnai Khas	6.48	0	0	0	0	0	0	0	0	0	0	0	0	0	0	0	0	0	0	0
0234	Ajnai	314.86	233	245	1317	697	620	143	123	203	199	0	0	256	53	340	129	166	71	153	57
0235	Bichhar	56.66	49	49	363	190	173	45	36	33	29	0	0	98	30	91	0	71	0	11	0
0236	Iradadpur Dharmgad	95.91	77	77	484	265	219	59	44	4	3	0	0	111	16	122	0	119	0	0	0
0237	Iradatpur Chaturbhuj	595.31	447	447	2512	1326	1186	269	242	438	366	0	0	531	77	689	339	353	135	288	195

1	2	23	24	25	26	27	28	29	30	31	32	33	34	35	36	37	38	39	40	41	42
0013	**Iradadpur Dharmangadpur**	**Nyay Panchayat / न्याय पंचायत**																			
0217	Saedanpur Kanti	0	0	0	0	0	0	0	0	0	0	0	0	0	0	2	0	0	0	94	112
0218	Sevant	5	0	0	0	16	7	14	1	12	0	38	0	25	0	166	10	0	448	1778	2402
0219	Ishakpur	0	0	0	0	0	0	1	0	0	0	2	0	7	0	1	0	0	1	98	183
0220	Kishundaspur	0	0	0	0	0	0	0	0	0	0	0	0	0	0	0	0	0	0	0	0
0221	Kharhara	0	0	0	0	9	2	0	0	0	0	0	0	5	0	6	0	0	0	84	165
0222	Chak Mustafapur	0	0	0	0	0	0	0	0	0	0	0	0	1	0	0	0	0	0	57	68
0223	Rahimanpur	0	0	0	0	1	1	2	0	0	0	0	0	0	0	3	0	0	0	49	81
0224	Umarpur	0	0	0	0	0	0	0	0	0	0	0	0	0	0	0	0	0	0	0	0
0225	Paraspur	0	0	0	0	0	0	0	0	0	0	0	0	0	0	5	0	0	0	56	77
0226	Harkaranpur	0	0	0	0	0	0	0	0	0	0	0	0	1	0	0	0	0	0	46	70
0227	Shivrasipur	0	0	0	0	1	0	0	0	0	0	3	0	0	0	0	0	0	0	51	75
0228	Kulhariya	0	0	0	0	0	0	0	0	3	0	1	0	4	0	15	0	0	14	182	276
0229	Junad	0	0	0	0	0	0	0	0	0	0	0	0	0	0	0	0	1	100	143	209
0230	Teuja	3	0	0	0	12	3	0	0	0	0	16	0	1	0	56	0	31	361	427	406
0231	Jasrajpur	1	0	1	0	5	0	2	0	35	0	16	0	8	0	32	0	0	142	388	509
0232	Chak Ajnai urf Thhakurpur	1	0	0	0	0	0	0	0	0	0	0	0	6	0	1	0	0	0	80	108
0233	Ajnai Khas	0	0	0	0	0	0	0	0	0	0	0	0	0	0	0	0	0	0	0	0
0234	Ajnai	2	1	0	0	2	0	0	0	0	0	6	0	2	0	9	0	28	36	329	455
0235	Bichhar	1	0	0	0	0	0	0	0	0	0	2	0	1	0	5	0	0	0	99	173
0236	Iradadpur Dharmgadpur	0	0	0	0	0	0	0	0	0	0	0	0	0	0	3	0	0	0	143	219
0237	Iradatpur Chaturbhujpur	0	0	0	0	2	2	2	0	14	0	10	0	1	0	19	7	0	0	637	847

1	2	3	4	5	6	7	8	9	10	11	12	13	14	15	16	17	18	19	20	21	22
Summary for 'Nyay Panchayat' = 0013 (21 detail records)																					
Sum		4632.38	3372	3433	19026	10063	8963	1952	1780	3150	2754	0	0	3955	912	5262	1426	3567	909	1069	483
Summary for 'Tahsil' = 0030 (237 detail records)																					
Sum		26459.36	25393	25769	141727	73954	67773	14872	13791	19641	17957	0	0	30996	9621	38094	9831	24344	5676	7410	3209
Summary for 'CD Block' = 0100 (237 detail records)																					
Sum		26459.36	25393	25769	141727	73954	67773	14872	13791	19641	17957	0	0	30996	9621	38094	9831	24344	5676	7410	3209

1	2	23	24	25	26	27	28	29	30	31	32	33	34	35	36	37	38	39	40	41	42
Summary for 'Nyay Panchayat' = 0013 (21 detail records)																					
Sum		13	1	1	0	48	15	21	1	64	0	94	0	62	0	323	17	60	1102	4741	6435
Summary for 'Tahsil' = 0030 (237 detail records)																					
Sum		145	21	4	0	1390	649	435	36	284	45	1524	44	337	0	2221	151	317	8500	35543	49442
Summary for 'CD Block' = 0100 (237 detail records)																					
Sum		145	21	4	0	1390	649	435	36	284	45	1524	44	337	0	2221	151	317	8500	35543	49442

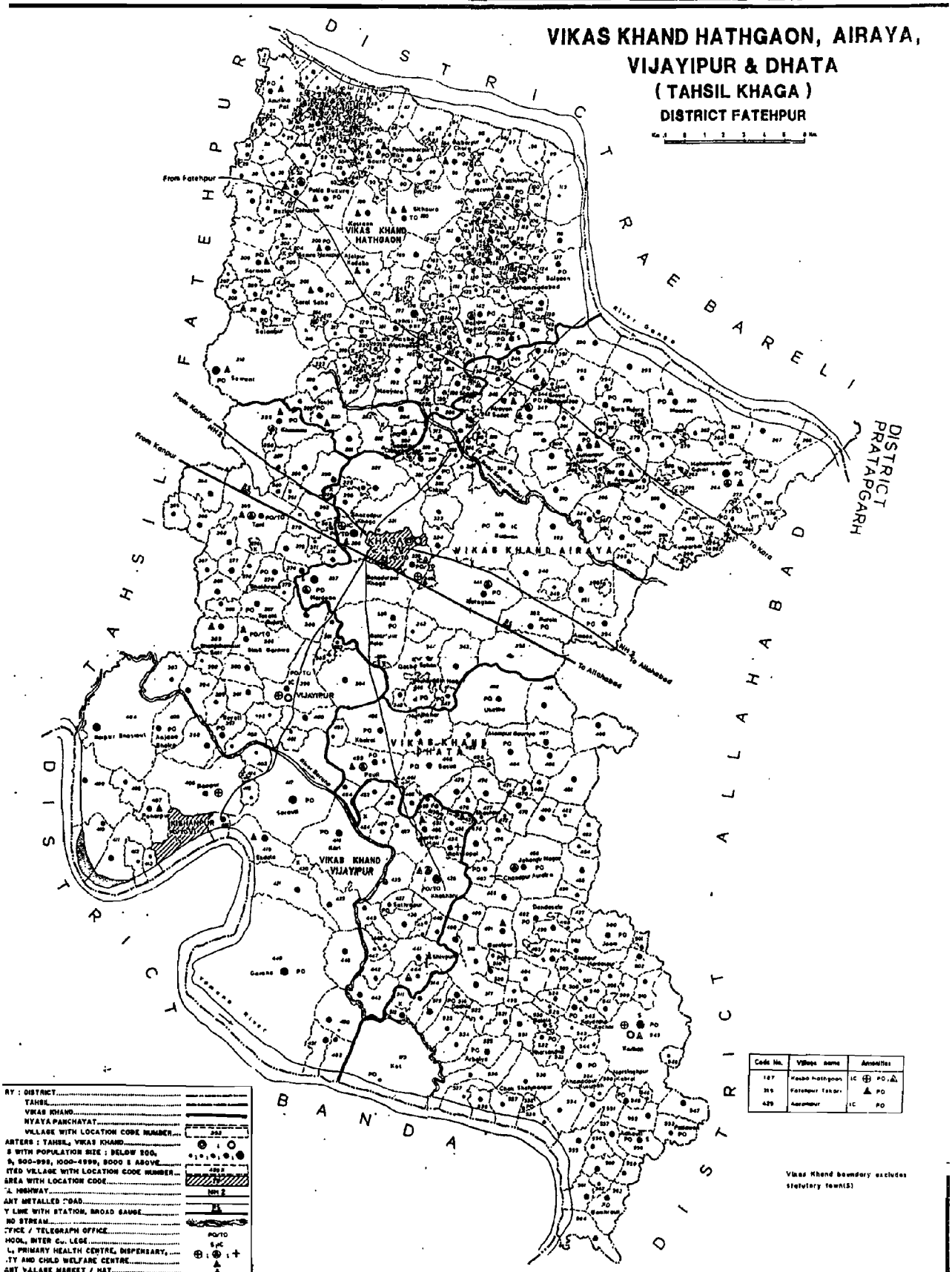
VIKAS KHAND HATHGAON, AIRAYA, VIJAYIPUR & DHATA
(TAHSIL KHAGA)
DISTRICT FATEHPUR
DISTRICT FATEHPUR
DISTRICT RAEBARELI
DISTRICT ALLAHABAD
DISTRICT BANDA
TAHSIL KHAGA
From Fatehpur
From Kanpur NH2
From Kanpur
To Kara
To Allahabad
VIKAS KHAND HATHGAON
VIKAS KHAND AIRAYA
VIKAS KHAND DHATA
VIKAS KHAND VIJAYIPUR
KHAGA
VIJAYIPUR
River Ganga
Yamuna River
NH 2
Code No.
Village name
Amenities
107
Kasba Hathgaon
316
Fatehpur Tehsil
429
Asrampur
Vikas Khand boundary excludes statutory town(s)
ON SURVEY OF INDIA MAP WITH THE PERMISSION OF THE SURVEYOR GENERAL OF INDIA.
© GOVERNMENT OF INDIA COPYRIGHT, 1995

1	2	3	4	5	6	7	8	9	10	11	12	13	14	15	16	17	18	19	20	21	22
0110	Airaya		CD Block / सा. वि. खण्ड																		
														तहसील / Tahsil					Khaga		0030
0014	Airyan Sadat		Nyay Panchayat / न्याय पंचायत																		
0238	Chak Hisamuddinpu	15.78	0	0	0	0	0	0	0	0	0	0	0	0	0	0	0	0	0	0	0
0239	Sarai Idrish	153.38	188	191	998	516	482	91	119	77	74	0	0	117	9	282	30	234	8	8	6
0240	Ladlaypur	89.03	136	148	744	394	350	106	85	147	149	0	0	147	31	179	49	81	12	53	32
0241	Rasulpur Bichhar	30.35	57	57	386	208	178	55	34	31	23	0	0	86	13	101	0	101	0	0	0
0242	Rahimpur Dharmang	128.69	101	101	530	274	256	52	51	83	83	0	0	106	0	131	1	124	0	6	1
0243	Airayan Sadat	431.81	572	585	3595	1856	1739	407	343	288	243	0	0	811	295	949	176	539	116	107	20
0244	Pachghara	17.81	32	32	179	90	89	15	13	20	22	0	0	54	35	50	20	30	1	8	15
0245	Bahera Sadat	319.31	402	412	2329	1189	1140	210	232	239	207	0	0	435	211	619	37	354	12	76	8
0246	Mathuradaspur	18.62	36	36	187	103	84	24	22	43	38	0	0	47	6	52	14	33	2	15	12
0247	Eraya Makhayak	426.15	558	566	3322	1708	1614	336	334	396	370	0	0	751	303	810	206	472	94	168	85
Summary for 'Nyay Panchayat' = 0014 (10 detail records)																					
Sum		1630.93	2082	2128	12270	6338	5932	1296	1233	1324	1209	0	0	2554	903	3173	533	1968	245	441	179

1	2	23	24	25	26	27	28	29	30	31	32	33	34	35	36	37	38	39	40	41	42
0110	Airaya	CD Block / सा. वि. खण्ड																			
														तहसील / Tahsil					Khaga		0030
0014	Airyan Sadat	Nyay Panchayat / न्याय पंचायत																			
0238	Chak Hisamuddinpur	0	0	0	0	0	0	0	0	0	0	0	0	0	0	0	0	0	0	0	0
0239	Sarai Idrish	1	0	0	0	0	0	0	0	0	0	5	0	0	0	34	16	1	88	233	364
0240	Ladlaypur	0	0	0	0	0	1	4	0	2	0	5	0	12	0	22	4	5	70	210	231
0241	Rasulpur Bichhar	0	0	0	0	0	0	0	0	0	0	0	0	0	0	0	0	0	0	107	178
0242	Rahimpur Dharmangadpur	0	0	0	0	0	0	0	0	0	0	0	0	0	0	1	0	0	0	143	255
0243	Airayan Sadat	2	0	2	0	7	0	15	0	13	0	138	25	38	0	88	15	0	234	907	1329
0244	Pachghara	0	0	0	0	0	0	0	0	0	0	10	4	2	0	0	0	0	0	40	69
0245	Bahera Sadat	2	1	0	0	14	4	25	5	1	0	52	3	18	0	77	4	0	0	570	1103
0246	Mathuradaspur	0	0	0	0	1	0	0	0	1	0	1	0	0	0	1	0	0	0	51	70
0247	Eraya Makhayak	3	0	0	0	4	0	9	0	40	21	58	0	10	0	46	6	1	184	897	1224
Summary for 'Nyay Panchayat' = 0014 (10 detail records)																					
Sum		8	1	2	0	26	5	53	5	57	21	269	32	80	0	269	45	7	576	3158	4823

1	2	3	4	5	6	7	8	9	10	11	12	13	14	15	16	17	18	19	20	21	22
0015	**Oramha**		**Nyay Panchayat / न्याय पंचायत**																		
0248	Gaidhemau	125.05	98	98	563	287	276	60	74	102	93	0	0	154	88	136	18	68	15	32	0
0249	Allipur Bahera	93.49	283	283	1536	794	742	176	183	89	88	0	0	427	223	391	23	64	6	43	8
0250	Khargupur Bargala	412.79	294	297	1637	857	780	180	180	284	222	0	0	341	66	473	43	339	40	106	1
0251	Langerpur	60.30	29	29	183	97	86	18	26	38	40	0	0	24	9	55	0	51	0	0	0
0252	Auramha	384.87	182	182	951	501	450	87	91	110	127	0	0	303	90	236	30	167	19	19	10
0253	Ijura Khurd	506.68	243	243	1393	688	705	158	185	211	224	0	0	261	45	353	62	265	14	25	12
0254	Nihalpur Sani	84.99	154	154	700	371	329	45	52	35	38	0	0	134	7	197	15	172	2	18	12
Summary for 'Nyay Panchayat' = 0015 (7 detail records)																					
Sum		1668.17	1283	1286	6963	3595	3368	724	791	869	832	0	0	1644	528	1841	191	1126	96	243	43
0016	**Mandwa**		**Nyay Panchayat / न्याय पंचायत**																		
0255	Ijura Bujurg	500.61	380	390	2167	1075	1092	215	232	107	83	0	0	499	172	549	19	359	12	127	6
0256	Paharpur	61.92	57	57	345	170	175	26	46	54	52	0	0	90	24	85	37	63	29	12	7
0257	Ahmadpur	56.66	56	56	331	156	175	29	59	34	42	0	0	62	24	91	1	61	1	12	0
0258	Khargasanpur	14.97	8	8	42	19	23	3	3	10	10	0	0	8	11	8	0	3	0	4	0
0259	Chak Ijura Bujurg	17.40	16	17	98	57	41	14	10	0	0	0	0	18	0	26	1	22	1	4	0
0260	Mandwa	924.74	656	675	3857	2002	1855	415	424	524	491	0	0	842	252	969	348	558	194	231	140
0261	Chak Mubarakpur G	11.33	46	46	228	111	117	37	33	31	36	0	0	24	3	50	44	33	3	7	40
0262	Ratansenpur Gaunti	157.43	113	113	616	313	303	79	76	122	116	0	0	146	27	146	0	59	0	58	0
0263	Baghauli	264.62	229	229	1358	737	621	143	124	223	201	0	0	218	50	394	6	197	1	190	5
0264	Asispur	123.03	97	97	511	255	256	45	59	119	127	0	0	100	21	132	33	71	2	27	26
Summary for 'Nyay Panchayat' = 0016 (10 detail records)																					
Sum		2132.71	1658	1688	9553	4895	4658	1006	1066	1224	1158	0	0	2007	584	2450	489	1426	243	672	224

1	2	23	24	25	26	27	28	29	30	31	32	33	34	35	36	37	38	39	40	41	42
0015	**Oramha**	**Nyay Panchayat / न्याय पंचायत**																			
0248	Gaidhemau	1	0	0	0	0	0	8	0	10	0	13	3	2	0	2	0	0	23	151	235
0249	Allipur Bahera	5	0	0	0	7	1	23	0	6	0	174	3	9	0	60	5	1	3	402	716
0250	Khargupur Bargala	0	0	0	0	1	2	0	0	0	0	4	0	12	0	11	0	0	107	384	630
0251	Langerpur	0	0	0	0	0	0	0	0	0	0	0	0	0	0	4	0	0	0	42	86
0252	Auramha	5	0	0	0	3	0	2	0	8	0	11	1	5	0	16	0	0	19	265	401
0253	Ijura Khurd	2	0	0	0	51	36	0	0	0	0	1	0	0	0	9	0	0	82	335	561
0254	Nihalpur Sani	0	1	0	0	0	0	1	0	0	0	0	0	0	0	6	0	0	0	174	314
Summary for 'Nyay Panchayat' = 0015 (7 detail records)																					
Sum		13	1	0	0	62	39	34	0	24	0	203	7	28	0	108	5	1	234	1753	2943
0016	**Mandwa**	**Nyay Panchayat / न्याय पंचायत**																			
0255	Ijura Bujurg	0	1	1	0	8	0	1	0	0	0	22	0	3	0	28	0	4	105	522	968
0256	Paharpur	0	0	0	0	0	0	0	0	0	0	0	0	6	0	4	1	0	26	85	112
0257	Ahmadpur	0	0	1	0	1	0	3	0	0	0	7	0	1	0	5	0	0	85	65	89
0258	Khargasanpur	0	0	0	0	0	0	0	0	0	0	0	0	0	0	1	0	0	9	11	14
0259	Chak Ijura Bujurg	0	0	0	0	0	0	0	0	0	0	0	0	0	0	0	0	0	8	31	32
0260	Mandwa	8	0	0	0	27	2	13	2	5	0	62	5	7	0	58	5	1	141	1032	1366
0261	Chak Mubarakpur Gaunti	2	0	0	0	0	0	0	0	2	0	4	1	0	0	2	0	0	6	61	67
0262	Ratansenpur Gaunti	0	0	0	0	2	0	1	0	2	0	18	0	0	0	6	0	0	3	167	300
0263	Baghauli	0	0	0	0	0	0	0	0	0	0	0	0	0	0	7	0	13	0	330	615
0264	Asispur	4	0	1	0	10	2	4	0	1	0	4	0	1	0	9	3	0	0	123	223
Summary for 'Nyay Panchayat' = 0016 (10 detail records)																					
Sum		14	1	3	0	48	4	22	2	10	0	117	6	18	0	120	9	18	383	2427	3786

1	2	3	4	5	6	7	8	9	10	11	12	13	14	15	16	17	18	19	20	21	22
0017	**Hasanpur Kasar**		**Nyay Panchayat / न्याय पंचायत**																		
0265	Chak Haibatpur Gau	22.26	78	80	411	201	210	57	42	41	46	0	0	76	46	100	12	64	2	28	10
0266	Kalayanpur Kasar	103.60	65	65	299	150	149	30	30	90	90	0	0	56	11	85	37	44	13	41	24
0267	Rasulpur Bhandra	463.38	336	348	1969	1049	920	256	200	219	188	0	0	449	96	579	109	431	65	96	43
0268	Ekauna Garh	87.01	83	83	464	250	214	51	47	62	48	0	0	105	18	151	87	114	67	24	16
0269	Hasanpur Kassar	557.27	342	354	1933	1021	912	252	201	395	336	0	0	333	97	504	242	328	150	114	84
0270	Rampur	106.44	93	97	471	250	221	57	43	123	119	0	0	116	28	128	51	68	23	35	24
0271	Dawadmai Kassar	76.08	67	67	341	170	171	35	45	108	125	0	0	64	21	90	54	26	1	53	52
0272	Chak Chandpur	15.78	0	0	0	0	0	0	0	0	0	0	0	0	0	0	0	0	0	0	0
0273	Chak Ismialpur	8.09	80	80	456	251	205	33	43	40	41	0	0	97	14	128	6	127	6	0	0
0274	Afoi	267.10	167	168	958	488	470	119	114	152	147	0	0	203	106	217	60	126	14	52	44
Summary for 'Nyay Panchayat' = 0017 (10 detail records)																					
Sum		1707.01	1311	1342	7302	3830	3472	890	765	1230	1140	0	0	1499	437	1982	658	1328	341	443	297

1	2	23	24	25	26	27	28	29	30	31	32	33	34	35	36	37	38	39	40	41	42
0017	**Hasanpur Kasar**	**Nyay Panchayat / न्याय पंचायत**																			
0265	Chak Haibatpur Gaunti	1	0	0	0	0	0	7	0	0	0	0	0	0	0	0	0	0	0	101	198
0266	Kalayanpur Kasar	0	0	0	0	0	0	0	0	0	0	0	0	0	0	0	0	0	0	65	112
0267	Rasulpur Bhandra	3	0	0	0	5	0	1	0	0	0	22	1	2	0	19	0	3	310	467	501
0268	Ekauna Garh	0	0	0	0	1	0	4	0	0	0	5	2	0	0	3	2	0	12	99	115
0269	Hasanpur Kassar	0	0	0	0	25	6	7	0	0	0	13	2	0	0	17	0	0	0	517	670
0270	Rampur	1	1	0	0	0	0	4	0	0	0	3	0	10	0	7	3	0	65	122	105
0271	Dawadmai Kassar	0	0	0	0	1	0	0	0	0	0	6	0	0	0	4	1	0	0	80	117
0272	Chak Chandpur	0	0	0	0	0	0	0	0	0	0	0	0	0	0	0	0	0	0	0	0
0273	Chak Ismialpur	0	0	0	0	0	0	0	0	0	0	0	0	0	0	1	0	0	0	123	199
0274	Afoi	0	0	0	0	5	0	0	0	2	0	2	0	1	0	29	2	0	9	271	401
Summary for 'Nyay Panchayat' = 0017 (10 detail records)																					
Sum		5	1	0	0	37	6	23	0	2	0	51	5	13	0	80	8	3	396	1845	2418

1	2	3	4	5	6	7	8	9	10	11	12	13	14	15	16	17	18	19	20	21	22
0018	**Mohammadpur Gaunti**		**Nyay Panchayat / न्याय पंचायत**																		
0275	Dewara	216.11	127	127	726	370	356	58	67	85	89	0	0	163	41	216	15	184	12	15	3
0276	Sarai Aram	59.90	42	42	179	93	86	23	14	13	16	0	0	30	5	52	19	49	17	3	2
0277	Arampur Basai	273.11	321	343	1720	875	845	179	147	142	166	0	0	257	21	469	237	287	119	106	109
0278	Umarpur Gaunti	203.16	167	182	978	469	509	118	99	136	131	0	0	156	128	213	127	89	0	107	127
0279	Chandpur Gaunti	31.97	29	29	152	70	82	18	15	26	25	0	0	25	2	34	1	24	0	9	0
0280	Chak Dostpur Gaunt	12.55	0	0	0	0	0	0	0	0	0	0	0	0	0	0	0	0	0	0	0
0281	Chak Hazratpur Gau	27.97	29	29	131	68	63	13	16	11	10	0	0	28	4	33	22	25	10	5	11
0282	Hardaspur Sani	121.01	102	107	600	341	259	48	38	81	72	0	0	119	28	198	3	147	2	41	1
0283	MiranpurBajyafti	6.07	0	0	0	0	0	0	0	0	0	0	0	0	0	0	0	0	0	0	0
0284	Mohammadpur Gau	1335.51	1404	1496	8169	4241	3928	862	769	1074	1003	0	0	1575	812	1956	241	880	68	517	156
0285	Chak Sarai Gaunti	42.90	0	0	0	0	0	0	0	0	0	0	0	0	0	0	0	0	0	0	0
Summary for 'Nyay Panchayat' = 0018 (11 detail records)																					
Sum		2330.26	2221	2355	12655	6527	6128	1319	1165	1568	1512	0	0	2353	1041	3171	665	1685	228	803	409

1	2	23	24	25	26	27	28	29	30	31	32	33	34	35	36	37	38	39	40	41	42
0018	**Mohammadpur Gaunti**	**Nyay Panchayat / न्याय पंचायत**																			
0275	Dewara	0	0	0	0	3	0	0	0	0	0	3	0	1	0	10	0	0	0	154	341
0276	Sarai Aram	0	0	0	0	0	0	0	0	0	0	0	0	0	0	0	0	0	0	41	67
0277	Arampur Basai	0	0	0	1	12	2	30	1	2	1	0	0	0	0	32	4	0	0	406	608
0278	Umarpur Gaunti	4	0	0	0	0	0	2	0	4	0	3	0	0	0	4	0	2	2	254	380
0279	Chandpur Gaunti	0	0	0	0	0	1	0	0	0	0	1	0	0	0	0	0	1	17	35	64
0280	Chak Dostpur Gaunti	0	0	0	0	0	0	0	0	0	0	0	0	0	0	0	0	0	0	0	0
0281	Chak Hazratpur Gaunti	0	0	0	0	0	0	0	0	0	0	0	0	0	0	3	1	0	0	35	41
0282	Hardaspur Sani	0	0	0	0	2	0	0	0	0	0	1	0	0	0	7	0	2	140	141	116
0283	MiranpurBajyafti	0	0	0	0	0	0	0	0	0	0	0	0	0	0	0	0	0	0	0	0
0284	Mohammadpur Gaunti	8	0	1	0	57	2	44	0	6	1	125	3	26	2	292	9	10	72	2275	3615
0285	Chak Sarai Gaunti	0	0	0	0	0	0	0	0	0	0	0	0	0	0	0	0	0	0	0	0
Summary for 'Nyay Panchayat' = 0018 (11 detail records)																					
Sum		12	0	1	1	74	5	76	1	12	2	133	3	27	2	348	14	15	231	3341	5232

1	2	3	4	5	6	7	8	9	10	11	12	13	14	15	16	17	18	19	20	21	22
0019	**Allipur Bhadar**		**Nyay Panchayat / न्याय पंचायत**																		
0286	Dhamka May	229.06	111	111	624	332	292	72	53	109	95	0	0	73	0	162	1	149	1	10	0
0287	Chak Bhadar	20.64	88	88	540	279	261	60	52	95	82	0	0	101	41	125	4	106	0	16	4
0288	Allipur	354.92	445	445	2376	1252	1124	267	262	193	187	0	0	338	82	662	59	431	15	144	37
0289	Sohadmau	388.92	164	176	1085	523	562	117	113	117	130	0	0	92	10	258	26	219	18	17	6
0290	Kasrehta	72.04	63	63	396	211	185	30	40	65	55	0	0	96	30	118	92	96	92	14	0
0291	Sonawer Dei	115.34	49	49	325	173	152	18	28	39	42	0	0	80	16	88	67	56	49	24	18
0292	Barailpur	41.68	111	111	597	335	262	77	67	78	80	0	0	97	5	172	16	140	6	18	10
0293	Kunparbar	66.37	70	70	323	184	139	38	29	0	0	0	0	27	0	116	0	113	0	1	0
0294	Chakkun Parbar	49.95	0	0	0	0	0	0	0	0	0	0	0	0	0	0	0	0	0	0	0
0295	Tauara	228.66	180	183	963	509	454	81	97	86	71	0	0	212	43	299	15	271	6	16	8
0296	Chak Bichupura	29.14	26	28	166	88	78	14	15	15	15	0	0	41	8	42	10	41	3	0	7
0297	Bhadar	494.14	257	257	1413	725	688	148	140	303	276	0	0	284	47	404	162	205	75	117	81
0298	Kashida Super Tikar	166.73	105	105	577	298	279	76	69	57	47	0	0	43	2	151	72	97	51	17	19
0299	Korka	142.05	120	120	656	347	309	48	62	25	23	0	0	148	30	156	0	149	0	0	0
Summary for 'Nyay Panchayat' = 0019 (14 detail records)																					
Sum		2399.64	1789	1806	10041	5256	4785	1046	1027	1182	1103	0	0	1632	314	2753	524	2073	316	394	190

1	2	23	24	25	26	27	28	29	30	31	32	33	34	35	36	37	38	39	40	41	42
0019	Allipur Bhadar	Nyay Panchayat / न्याय पंचायत																			
0286	Dhamka May	0	0	0	0	0	0	0	0	2	0	0	0	0	0	1	0	4	150	166	141
0287	Chak Bhadar	0	0	0	0	0	0	0	0	0	0	0	0	0	0	3	0	0	79	154	178
0288	Allipur	3	0	0	1	5	0	6	2	0	0	15	2	17	0	41	2	2	242	588	823
0289	Sohadmau	0	0	0	0	0	0	0	0	0	0	12	2	2	0	8	0	0	0	265	536
0290	Kasrehta	0	0	0	0	0	0	0	0	0	0	1	0	0	0	7	0	0	1	93	92
0291	Sonawer Dei	0	0	0	0	0	0	0	0	0	0	0	0	0	0	8	0	0	0	85	85
0292	Barailpur	0	0	0	0	7	0	0	0	0	0	2	0	4	0	1	0	0	34	163	212
0293	Kunparbar	0	0	0	0	0	0	0	0	0	0	0	0	0	0	2	0	0	0	68	139
0294	Chakkun Parbar	0	0	0	0	0	0	0	0	0	0	0	0	0	0	0	0	0	0	0	0
0295	Tauara	0	0	0	0	5	0	1	0	0	0	2	0	0	0	4	1	0	0	210	439
0296	Chak Bichupura	0	0	0	0	0	0	0	0	0	0	1	0	0	0	0	0	0	0	46	68
0297	Bhadar	2	0	0	0	22	1	0	0	18	0	21	1	1	0	18	4	1	49	320	477
0298	Kashida Super Tikari	0	0	0	0	12	0	0	0	3	0	9	0	0	0	13	2	0	3	147	204
0299	Korka	0	0	0	0	0	0	2	0	0	0	4	0	0	0	1	0	0	0	191	309
Summary for 'Nyay Panchayat' = 0019 (14 detail records)																					
Sum		5	0	0	1	51	1	9	2	23	0	67	5	24	0	107	9	7	558	2496	3703

1	2	3	4	5	6	7	8	9	10	11	12	13	14	15	16	17	18	19	20	21	22
0020	**Saimori**		**Nyay Panchayat / न्याय पंचायत**																		
0300	Sarai Arayan	57.47	56	56	363	180	183	49	52	18	23	0	0	64	24	65	0	47	0	3	0
0301	Karmepur	81.34	156	156	816	416	400	102	99	60	49	0	0	121	10	197	44	94	19	53	24
0302	Sultanpur Ghosh	576.29	516	538	2978	1545	1433	348	330	343	365	0	0	592	195	786	90	486	53	93	24
0303	Chak Semauri Abdul	27.11	31	31	187	99	88	21	19	30	29	0	0	17	0	52	38	42	0	5	38
0304	Pure Semauri Pure A	27.92	0	0	0	0	0	0	0	0	0	0	0	0	0	0	0	0	0	0	0
0305	Chak Nooruddin	16.19	34	34	197	110	87	36	19	0	0	0	0	16	0	58	47	57	47	0	0
0306	Nihalpur	64.75	61	61	311	170	141	29	28	16	16	0	0	40	5	101	55	94	53	0	2
0307	Jagjivanpur	390.94	181	194	1117	571	546	115	125	237	243	0	0	206	50	282	62	171	16	76	41
0308	Namdeopur	56.25	19	19	112	59	53	21	14	59	53	0	0	9	0	28	20	24	2	3	18
0309	Mehandauli	202.75	146	146	833	428	405	105	97	156	151	0	0	164	29	192	1	110	0	70	1
0310	Semoori	466.62	286	286	1591	840	751	179	165	238	223	0	0	357	54	421	71	316	6	63	59
0311	Bikrampur	171.19	115	115	668	353	315	84	64	84	78	0	0	157	45	183	26	118	1	54	25
0312	Roshanpur Takari	307.17	156	156	774	395	379	48	86	205	209	0	0	130	25	231	104	138	11	72	91
0313	Khemkaranpur Taka	39.26	31	31	220	111	109	18	24	0	0	0	0	74	26	53	3	40	3	0	0
0314	Naksara	55.04	129	129	680	343	337	67	71	44	48	0	0	70	8	201	6	194	3	3	3
0315	Deoraipur	18.83	27	27	168	88	80	17	25	49	45	0	0	27	0	48	1	38	1	5	0
0316	Hisammuddinpur	195.07	95	95	479	261	218	57	57	79	77	0	0	96	18	130	9	105	1	10	6
0317	Babullapur	106.84	63	68	458	218	240	53	66	0	0	0	0	44	0	122	87	90	68	15	15
0318	Ganeshdaspur	61.11	31	31	228	115	113	22	27	61	64	0	0	49	3	61	32	44	29	5	2
0319	Fatehpur Tekari	472.69	374	383	2197	1184	1013	236	195	287	254	0	0	615	254	592	52	310	12	177	32
0320	Basdeopur	36.83	59	62	376	194	182	39	42	122	101	0	0	52	10	100	85	82	67	12	18

1	2	23	24	25	26	27	28	29	30	31	32	33	34	35	36	37	38	39	40	41	42
0020	Saimori	Nyay Panchayat / न्याय पंचायत																			
0300	Sarai Arayan	0	0	0	0	0	0	3	0	1	0	7	0	0	0	4	0	0	79	115	104
0301	Karmepur	2	0	0	0	1	0	29	1	1	0	1	0	0	0	16	0	3	86	216	270
0302	Sultanpur Ghosh	3	0	0	0	28	5	13	0	17	0	44	3	13	0	89	5	11	283	748	1060
0303	Chak Semauri Abdul Gani	0	0	0	0	0	0	0	0	0	0	1	0	2	0	2	0	0	0	47	50
0304	Pure Semauri Pure Amin Ali	0	0	0	0	0	0	0	0	0	0	0	0	0	0	0	0	0	0	0	0
0305	Chak Nooruddin	0	0	0	0	0	0	0	0	0	0	0	0	1	0	0	0	0	0	52	40
0306	Nihalpur	1	0	0	0	0	0	0	0	0	0	5	0	0	0	1	0	0	4	69	82
0307	Jagjivanpur	1	0	0	0	4	0	1	0	5	0	7	0	1	0	16	5	0	0	289	484
0308	Namdeopur	0	0	1	0	0	0	0	0	0	0	0	0	0	0	0	0	0	0	31	33
0309	Mehandauli	1	0	0	0	1	0	0	0	1	0	4	0	1	0	4	0	0	0	236	404
0310	Semoori	3	2	1	0	5	1	3	0	0	0	6	2	4	0	20	1	0	27	419	653
0311	Bikrampur	0	0	0	0	0	0	0	0	0	0	3	0	0	0	8	0	0	0	170	289
0312	Roshanpur Takari	0	1	0	0	8	1	0	0	0	0	3	0	4	0	6	0	0	0	164	275
0313	Khemkaranpur Takari	1	0	0	0	0	0	0	0	0	0	4	0	7	0	1	0	0	0	58	106
0314	Naksara	1	0	0	0	1	0	0	0	0	0	1	0	0	0	1	0	0	0	142	331
0315	Deoraipur	0	0	0	0	0	0	0	0	4	0	0	0	0	0	1	0	0	0	40	79
0316	Hisammuddinpur	0	0	0	0	6	2	0	0	0	0	4	0	1	0	4	0	0	0	131	209
0317	Babullapur	0	0	0	0	0	0	0	0	0	0	4	0	5	0	8	4	0	0	96	153
0318	Ganeshdaspur	0	0	0	0	0	0	2	0	0	0	3	0	2	0	5	1	0	0	54	81
0319	Fatehpur Tekari	0	0	0	0	9	1	7	0	0	0	27	0	11	0	51	7	0	17	592	944
0320	Basdeopur	0	0	0	0	0	0	1	0	0	0	0	0	0	0	5	0	0	0	94	97

1	2	3	4	5	6	7	8	9	10	11	12	13	14	15	16	17	18	19	20	21	22
0321	Dharadaspur	99.15	71	71	366	191	175	42	36	114	103	0	0	62	29	104	2	82	1	7	1
0322	Har Ballabhpur Gaur	65.95	42	42	230	127	103	14	15	41	36	0	0	80	16	62	30	48	24	7	6
0323	Katsuwa	261.44	50	50	343	169	174	38	63	24	31	0	0	29	5	72	27	36	23	14	4
0324	Kripalpur	184.14	84	93	615	311	304	65	56	71	73	0	0	104	66	173	68	64	14	34	47
0325	Barkatpur	620.41	258	258	1424	749	675	127	121	145	136	0	0	285	46	377	167	305	153	58	9
0326	Budwan	1712.29	865	902	4836	2597	2239	509	430	828	716	0	0	1045	245	1383	94	794	40	365	41
Summary for 'Nyay Panchayat' = 0020 (27 detail records)																					
Sum		6375.04	3936	4034	22567	11824	10743	2441	2326	3311	3123	0	0	4505	1163	6074	1221	3929	647	1204	507

1	2	23	24	25	26	27	28	29	30	31	32	33	34	35	36	37	38	39	40	41	42
0321	Dharadaspur	0	0	0	0	0	0	0	0	0	0	1	0	2	0	12	0	0	105	87	68
0322	Har Ballabhpur Gauri	1	0	0	0	0	0	0	0	0	0	4	0	0	0	2	0	12	40	53	33
0323	Katsuwa	0	0	0	0	0	0	0	0	0	0	1	0	0	0	21	0	16	47	81	100
0324	Kripalpur	0	0	0	0	4	0	0	0	0	0	25	7	1	0	45	0	0	0	138	236
0325	Barkatpur	0	0	0	0	1	5	0	0	1	0	0	0	0	0	12	0	1	0	371	508
0326	Budwan	17	0	2	0	20	4	17	0	21	0	56	1	11	0	80	8	17	665	1197	1480
Summary for 'Nyay Panchayat' = 0020 (27 detail records)																					
Sum		31	3	4	0	88	19	76	1	51	0	211	13	66	0	414	31	60	1353	5690	8169

1	2	3	4	5	6	7	8	9	10	11	12	13	14	15	16	17	18	19	20	21	22
0021	**Badhurpur Khaga**		**Nyay Panchayat / न्याय पंचायत**																		
0327	Sarsai Buzurg	473.90	423	428	2364	1238	1126	220	212	328	309	0	0	544	135	590	39	437	25	76	7
0328	Dayalpur	75.27	171	171	795	404	391	59	61	134	140	0	0	183	46	204	22	102	3	30	15
0329	Moinduddinpur	64.35	0	0	0	0	0	0	0	0	0	0	0	0	0	0	0	0	0	0	0
0330	Sangrampur Sani	163.50	132	139	663	368	295	76	69	172	137	0	0	158	45	219	77	91	13	44	53
0331	Gopalpur	148.93	76	76	464	249	215	51	55	70	67	0	0	87	6	126	4	99	4	7	0
0332	Chitauli	297.86	163	167	922	489	433	108	88	123	95	0	0	284	118	266	70	204	69	15	0
0333	Hasanpur Akuriha	170.38	131	135	694	351	343	68	74	199	197	0	0	122	24	169	2	85	2	59	0
0334	Sujarahi	251.72	196	196	1187	629	558	110	120	240	232	0	0	219	23	342	14	252	2	48	11
0335	Bahadurpur Khaga	756.79	862	880	4656	2459	2197	454	513	739	776	0	0	1437	513	1225	167	346	112	207	20
0336	Shazadpur Khaga	677.87	1299	1333	6945	3782	3163	728	617	639	535	0	0	2250	1032	1774	86	264	12	192	20
0337	Hardoan	1161.08	965	1001	5398	2914	2484	582	456	899	814	0	0	1326	341	1573	154	907	32	301	86
0338	Bahlolpur Aelai	957.92	666	698	4004	2193	1811	446	331	542	475	0	0	1052	305	1142	21	925	1	58	13
0339	Harbanspur	17.40	0	0	0	0	0	0	0	0	0	0	0	0	0	0	0	0	0	0	0
Summary for 'Nyay Panchayat' = 0021 (13 detail records)																					
Sum		5216.97	5084	5224	28092	15076	13016	2902	2596	4085	3777	0	0	7662	2588	7630	656	3712	275	1037	225

1	2	23	24	25	26	27	28	29	30	31	32	33	34	35	36	37	38	39	40	41	42
0021	**Badhurpur Khaga**	**Nyay Panchayat / न्याय पंचायत**																			
0327	Sarsai Buzurg	4	0	0	0	0	0	2	0	0	0	2	1	3	0	66	6	0	20	648	1067
0328	Dayalpur	0	0	0	0	27	2	0	0	2	0	9	0	1	0	33	2	13	65	187	304
0329	Moinduddinpur	0	0	0	0	0	0	0	0	0	0	0	0	0	0	0	0	0	0	0	0
0330	Sangrampur Sani	1	0	2	0	0	0	1	0	0	0	15	0	5	0	60	11	0	0	149	218
0331	Gopalpur	9	0	1	0	0	0	1	0	0	0	5	0	0	0	4	0	0	1	123	210
0332	Chitauli	10	1	0	0	7	0	0	0	16	0	3	0	2	0	9	0	2	6	221	357
0333	Hasanpur Akuriha	3	0	0	0	0	0	0	0	1	0	0	0	0	0	21	0	0	0	182	341
0334	Sujarahi	4	0	0	0	0	0	1	0	4	0	5	0	10	0	18	1	0	5	287	539
0335	Bahadurpur Khaga	11	2	1	0	38	8	59	3	17	3	281	6	68	0	197	13	7	237	1227	1793
0336	Shazadpur Khaga	31	1	1	0	56	8	134	3	25	0	406	14	151	1	514	27	9	23	1999	3054
0337	Hardoan	30	8	0	0	17	4	68	2	26	5	69	5	38	0	117	12	0	9	1341	2321
0338	Bahlolpur Aelai	4	1	0	0	16	0	5	0	29	0	32	1	12	0	61	5	0	2	1051	1788
0339	Harbanspur	0	0	0	0	0	0	0	0	0	0	0	0	0	0	0	0	0	0	0	0
Summary for 'Nyay Panchayat' = 0021 (13 detail records)																					
Sum		107	13	5	0	161	22	271	8	120	8	827	27	290	1	1100	77	31	368	7415	11992

1	2	3	4	5	6	7	8	9	10	11	12	13	14	15	16	17	18	19	20	21	22
0022	**Katoghan**		**Nyay Panchayat / न्याय पंचायत**																		
0340	Chak Katoghan	61.11	97	99	574	323	251	61	47	125	108	0	0	79	7	155	2	77	0	70	2
0341	Katoghan	1681.12	762	869	4579	2405	2174	468	413	643	622	0	0	1108	218	1225	425	799	130	244	283
0342	Shikarpur	193.04	80	86	474	252	222	63	41	111	108	0	0	51	0	136	141	125	131	8	9
0343	Kahi	473.09	309	320	1780	943	837	176	168	408	343	0	0	386	67	515	190	464	87	19	103
0344	Qasba Sohan	687.37	596	621	3427	1825	1602	389	320	393	342	0	0	790	170	947	154	759	136	102	13
0345	Rasulpur Sani	75.68	83	85	537	296	241	75	0	62	56	0	0	38	8	155	11	114	4	35	7
0346	Muhiuddin Nagar	36.02	20	29	217	111	106	19	34	0	0	0	0	47	6	57	0	54	0	0	0
0347	Manjhkhor	203.16	139	150	902	472	430	120	101	79	03	0	0	171	40	259	1	241	1	12	0
Summary for 'Nyay Panchayat' = 0022 (8 detail records)																					
Sum		3410.59	2086	2259	12490	6627	5863	1371	1124	1821	1642	0	0	2670	516	3449	924	2633	489	490	417
0023	**Puraien**		**Nyay Panchayat / न्याय पंचायत**																		
0348	Manjihl Gaon	562.53	217	222	1246	651	595	99	117	241	232	0	0	329	115	342	62	209	20	80	41
0349	Karaha	114.13	61	64	334	170	164	44	43	66	59	0	0	69	13	81	43	47	9	24	34
0350	Chak Salempur Goli	44.52	71	74	457	221	236	47	63	84	102	0	0	117	25	117	50	82	25	27	24
0351	Salempur Goli	550.39	323	335	1663	833	830	198	174	199	224	0	0	252	37	429	14	351	8	44	5
0352	Purein	763.26	387	401	2252	1249	1003	255	185	270	241	0	0	566	152	644	252	338	94	156	118
0353	Chhimi	807.78	460	483	2881	1512	1369	271	272	447	396	0	0	658	76	773	112	597	92	75	12
0354	Amaon	702.96	295	320	1873	946	927	214	197	208	194	0	0	339	191	461	140	323	100	59	36
Summary for 'Nyay Panchayat' = 0023 (7 detail records)																					
Sum		3545.57	1814	1899	10706	5582	5124	1128	1051	1515	1448	0	0	2330	609	2847	673	1947	348	465	270
Summary for 'Tahsil' = 0030 (117 detail records)																					
Sum		30416.89	23264	24021	132639	69550	63089	14123	13144	18129	16944	0	0	28856	8683	35370	6534	21827	3228	6192	2761
Summary for 'CD Block' = 0110 (117 detail records)																					
Sum		30416.89	23264	24021	132639	69550	63089	14123	13144	18129	16944	0	0	28856	8683	35370	6534	21827	3228	6192	2761

1	2	23	24	25	26	27	28	29	30	31	32	33	34	35	36	37	38	39	40	41	42
0022	**Katoghan**	**Nyay Panchayat / न्याय पंचायत**																			
0340	Chak Katoghan	0	0	0	0	0	0	0	0	4	0	1	0	0	0	3	0	0	0	168	249
0341	Katoghan	2	0	1	0	19	3	10	1	4	0	30	0	8	0	108	8	23	207	1157	1542
0342	Shikarpur	0	0	0	0	0	0	1	0	0	0	1	1	1	0	0	0	0	0	116	81
0343	Kahi	0	0	0	0	3	0	2	0	1	0	1	0	7	0	18	0	0	0	428	647
0344	Qasba Sohan	1	0	0	0	16	1	3	0	1	0	14	0	3	0	48	4	17	83	861	1365
0345	Rasulpur Sani	0	0	0	0	0	0	0	0	0	0	6	0	0	0	0	0	0	0	141	230
0346	Muhiuddin Nagar	0	0	0	0	0	0	0	0	0	0	2	0	0	0	1	0	0	0	54	106
0347	Manjhkhor	0	0	0	0	0	0	0	0	0	0	3	0	0	0	3	0	0	0	213	429
Summary for 'Nyay Panchayat' = 0022 (8 detail records)																					
Sum		3	0	1	0	38	4	16	1	10	0	58	1	19	0	181	12	40	290	3138	4649
0023	**Puraien**	**Nyay Panchayat / न्याय पंचायत**																			
0348	Manjihl Gaon	2	0	1	0	0	0	2	0	0	0	5	0	3	0	40	1	0	1	309	532
0349	Karaha	0	0	0	0	0	0	1	0	0	0	1	0	0	0	8	0	0	0	89	121
0350	Chak Salempur Goli	1	0	0	0	1	1	0	0	0	0	1	0	1	0	4	0	0	0	104	186
0351	Salempur Goli	1	0	0	0	7	0	1	0	6	0	8	0	0	0	11	1	0	107	404	709
0352	Purein	14	7	0	0	16	17	1	0	14	3	31	6	14	0	60	7	21	120	584	631
0353	Chhimi	5	0	1	0	10	1	10	0	10	1	20	2	12	0	33	4	0	1	739	1256
0354	Amaon	2	0	0	0	5	1	8	0	6	0	29	0	2	0	27	3	5	13	480	774
Summary for 'Nyay Panchayat' = 0023 (7 detail records)																					
Sum		25	7	2	0	39	20	23	0	36	4	95	8	32	0	183	16	26	242	2709	4209
Summary for 'Tahsil' = 0030 (117 detail records)																					
Sum		223	27	18	2	624	125	603	20	345	35	2031	107	597	3	2910	226	208	4631	33972	51924
Summary for 'CD Block' = 0110 (117 detail records)																					
Sum		223	27	18	2	624	125	603	20	345	35	2031	107	597	3	2910	226	208	4631	33972	51924

VIKAS KHAND HATHGAON, AIRAYA, VIJAYIPUR & DHATA

(TAHSIL KHAGA)

DISTRICT FATEHPUR

Code No.	Village name	Amenities
187	Kasba Hathgaon	IC ⊕ PO,△
319	Fatehpur Tehsil	▲ PO
429	Aorangpur	IC PO

Vikas Khand boundary excludes statutory town(s)

- ...RY : DISTRICT
- TAHSIL
- VIKAS KHAND
- NYAYA PANCHAYAT
- VILLAGE WITH LOCATION CODE NUMBER... 393
- ...ARTERS : TAHSIL, VIKAS KHAND
- ...ES WITH POPULATION SIZE : BELOW 200,
- ...99, 500-999, 1000-4999, 5000 & ABOVE
- ...ITED VILLAGE WITH LOCATION CODE NUMBER... 429
- ...AREA WITH LOCATION CODE
- ...AL HIGHWAY... NH 2
- ...ANT METALLED ROAD
- ...Y LINE WITH STATION, BROAD GAUGE
- ...AND STREAM
- ...FFICE / TELEGRAPH OFFICE... PO/TO
- ...CHOOL, INTER Co. LEGE... S/C
- ...AL, PRIMARY HEALTH CENTRE, DISPENSARY,
- ...NITY AND CHILD WELFARE CENTRE
- ...ANT VILLAGE MARKET / HAT

...ON SURVEY OF INDIA MAP WITH THE PERMISSION OF THE SURVEYOR GENERAL OF INDIA

© GOVERNMENT OF INDIA COPYRIGHT, 1989

1	2	3	4	5	6	7	8	9	10	11	12	13	14	15	16	17	18	19	20	21	22
0120	**Vijayipur**		**CD Block / सा. वि. खण्ड**																		
														तहसील / Tahsil				**Khaga**			**0030**
0024	**Khasmau**		**Nyay Panchayat / न्याय पंचायत**																		
0355	Khasmau	1107.26	657	678	3782	1956	1826	389	386	446	442	0	0	890	261	1001	107	594	83	203	14
0356	Iradatpur Taju	70.01	92	92	525	282	243	58	58	131	118	0	0	134	18	137	42	95	33	23	9
0357	Brahmanpur	142.45	90	91	571	311	260	65	50	69	53	0	0	157	60	151	38	103	14	27	23
0358	Bhogalpur	337.52	221	225	1395	735	660	168	148	293	263	0	0	300	62	365	186	250	122	86	61
0359	Umara	343.19	313	320	1740	907	833	143	139	305	283	0	0	513	161	506	336	358	256	59	78
0360	Iskuri	93.89	103	106	590	313	277	75	61	82	72	0	0	95	10	167	120	88	72	70	48
0361	Nandanpur Iskuri	92.68	71	72	411	222	189	51	43	69	57	0	0	105	25	96	22	64	18	26	4
0362	Sujanipur	204.37	217	230	1185	643	542	129	124	180	163	0	0	203	20	312	4	106	0	108	4
0363	Tilkapur	54.63	90	90	463	242	221	60	42	115	103	0	0	59	3	114	99	71	76	6	20
Summary for 'Nyay Panchayat' = 0024 (9 detail records)																					
Sum		2446.00	1854	1904	10662	5611	5051	1138	1051	1690	1554	0	0	2456	620	2849	954	1729	674	608	261

1	2	23	24	25	26	27	28	29	30	31	32	33	34	35	36	37	38	39	40	41	42
0120	Vijayipur	CD Block / सा. वि. खण्ड																			
														तहसील / Tahsil					Khaga		0030
0024	Khasmau	Nyay Panchayat / न्याय पंचायत																			
0355	Khasmau	26	1	0	0	43	2	21	0	3	1	39	0	7	0	65	6	23	128	932	1591
0356	Iradatpur Taju	2	0	0	0	0	0	1	0	0	0	0	0	6	0	10	0	27	100	118	101
0357	Brahmanpur	0	0	0	0	0	0	1	0	0	0	7	0	1	0	12	1	0	0	160	222
0358	Bhogalpur	0	0	0	0	4	1	0	0	7	0	7	0	1	0	10	2	7	136	363	338
0359	Umara	2	0	1	0	8	0	6	0	4	0	11	0	4	0	53	2	0	70	401	427
0360	Iskuri	0	0	0	0	2	0	0	0	0	0	0	0	5	0	2	0	0	0	146	157
0361	Nandanpur Iskuri	0	0	0	0	0	0	0	0	0	0	0	0	0	0	6	0	0	0	126	167
0362	Sujanipur	0	0	0	0	34	0	31	0	2	0	2	0	2	0	27	0	0	125	331	413
0363	Tilkapur	0	0	0	0	0	0	0	0	1	0	1	0	6	0	29	3	0	0	128	122
Summary for 'Nyay Panchayat' = 0024 (9 detail records)																					
Sum		30	1	1	0	91	3	60	0	17	1	67	0	32	0	214	14	57	559	2705	3538

1	2	3	4	5	6	7	8	9	10	11	12	13	14	15	16	17	18	19	20	21	22
0025	**Teni**		**Nyay Panchayat / न्याय पंचायत**																		
0364	Manjhteni	439.91	330	345	1947	1025	922	224	207	330	304	0	0	404	112	505	6	293	1	165	2
0365	Khemkaranpur Basai	208.02	148	151	859	462	397	100	96	192	156	0	0	109	17	225	137	189	119	24	17
0366	Narauli	209.23	185	197	1147	629	518	122	118	277	244	0	0	228	33	307	18	196	2	87	15
0367	Dharmgadpur	128.29	115	117	673	351	322	74	65	43	40	0	0	128	22	203	2	194	1	0	0
0368	Pari Narwa	205.18	175	181	1064	562	502	121	103	112	99	0	0	195	35	286	10	206	5	59	5
0369	Tani	1161.08	727	746	4098	2149	1949	433	390	721	744	0	0	884	213	1082	85	742	23	163	54
0370	Kukra	181.31	50	51	301	158	143	35	27	33	26	0	0	58	5	68	0	48	0	17	0
0371	Kukri	110.08	42	42	216	122	94	21	22	10	10	0	0	25	1	64	9	54	4	4	5
0372	Pambhipur	136.38	165	171	987	523	464	110	95	75	63	0	0	169	18	298	55	246	44	38	10
0373	Laukiyapur	265.08	227	231	1360	736	624	230	164	330	283	0	0	182	34	360	19	270	8	58	10
0374	Lakhipur	92.27	212	213	1096	595	501	140	111	131	95	0	0	258	63	299	115	262	75	27	39
0375	Lachmanpur	97.13	80	83	459	231	228	53	64	137	133	0	0	63	14	133	1	131	1	0	0
Summary for 'Nyay Panchayat' = 0025 (12 detail records)																					
Sum		3233.96	2456	2528	14207	7543	6664	1663	1462	2391	2197	0	0	2703	567	3830	457	2831	283	642	157

1	2	23	24	25	26	27	28	29	30	31	32	33	34	35	36	37	38	39	40	41	42
0025	Teni	Nyay Panchayat / न्याय पंचायत																			
0364	Manjhteni	0	0	0	0	8	1	2	0	0	0	14	0	8	0	15	2	0	188	520	728
0365	Khemkaranpur Basai	1	0	0	0	4	0	0	0	1	0	3	0	0	0	3	1	0	0	237	260
0366	Narauli	0	0	0	0	2	0	1	0	0	0	4	0	0	0	17	1	0	4	322	496
0367	Dharmgadpur	0	0	0	0	0	0	2	0	0	0	3	0	0	0	4	1	0	21	148	299
0368	Pari Narwa	0	0	0	0	0	0	6	0	0	0	2	0	1	0	12	0	0	120	276	372
0369	Tani	1	0	0	0	30	5	2	0	0	0	56	0	36	0	52	3	6	407	1061	1457
0370	Kukra	0	0	0	0	0	0	1	0	0	0	1	0	0	0	1	0	0	0	90	143
0371	Kukri	1	0	0	0	0	0	1	0	1	0	0	0	0	0	3	0	0	0	58	85
0372	Pambhipur	0	0	0	0	1	0	3	0	1	0	0	0	0	0	9	1	0	0	225	409
0373	Laukiyapur	0	0	0	0	9	0	1	0	1	0	7	0	1	0	13	1	0	251	376	354
0374	Lakhipur	1	0	0	0	0	0	0	0	0	0	5	1	0	0	4	0	6	32	290	354
0375	Lachmanpur	0	0	0	0	0	0	0	0	1	0	0	0	0	0	1	0	0	0	98	227
Summary for 'Nyay Panchayat' = 0025 (12 detail records)																					
Sum		4	0	0	0	54	6	19	0	5	0	95	1	46	0	134	10	12	1023	3701	5184

1	2	3	4	5	6	7	8	9	10	11	12	13	14	15	16	17	18	19	20	21	22
0026	**Tesahi Buzurg**		**Nyay Panchayat / न्याय पंचायत**																		
0376	Chak Teni	10.52	0	0	0	0	0	0	0	0	0	0	0	0	0	0	0	0	0	0	0
0377	Sangrampur	200.33	183	187	1048	543	505	103	116	206	205	0	0	215	26	303	43	200	6	89	37
0378	Ramipur	147.31	82	82	551	298	253	65	48	67	65	0	0	142	55	149	0	92	0	49	0
0379	Bhakhrana	233.92	250	264	1469	767	702	128	167	315	280	0	0	374	162	439	85	353	1	29	83
0380	Tesahi Bujurg	399.03	363	387	2149	1100	1049	214	248	344	327	0	0	454	193	562	147	340	74	92	23
0381	Tilochanpur	135.08	131	133	913	460	453	92	55	88	89	0	0	277	271	217	23	129	2	17	17
0382	Chak Babullapur	55.04	52	56	391	214	177	42	36	82	62	0	0	136	42	112	3	85	1	25	2
0383	Chak Babullapur Bh	76.89	55	58	349	197	152	42	43	43	36	0	0	124	24	97	0	83	0	8	0
0384	Fura	794.43	568	579	3403	1804	1599	394	363	524	472	0	0	755	154	986	100	725	40	101	53
Summary for 'Nyay Panchayat' = 0026 (9 detail records)																					
Sum		2052.55	1684	1746	10273	5383	4890	1080	1076	1669	1536	0	0	2477	927	2865	401	2007	124	410	215
0027	**Silmi Garahwa**		**Nyay Panchayat / न्याय पंचायत**																		
0385	Abdullpur Sathiyani	282.08	229	233	1279	693	586	134	126	400	377	0	0	229	51	375	7	250	1	93	4
0386	Narottampur	142.86	126	126	704	371	333	83	68	159	143	0	0	165	42	164	1	89	0	66	1
0387	Tasahi Bujurg	396.20	313	313	1861	987	874	200	202	250	239	0	0	439	94	544	323	389	223	121	100
0388	Silmi Garhwa	785.93	520	520	3089	1638	1451	358	312	526	453	0	0	738	212	832	202	526	134	196	62
0389	Shahjahanpur Salrah	413.60	292	292	1824	992	832	159	170	230	209	0	0	459	111	507	117	389	74	82	43
0390	Baraichi	251.72	180	182	1138	582	556	135	121	159	169	0	0	248	51	329	287	182	162	83	113
0391	Ranipur Bahera	241.61	233	242	1680	881	799	174	143	227	208	0	0	434	113	438	139	284	2	76	134
Summary for 'Nyay Panchayat' = 0027 (7 detail records)																					
Sum		2514.00	1893	1908	11575	6144	5431	1243	1142	1951	1798	0	0	2712	674	3189	1076	2109	596	717	457

1	2	23	24	25	26	27	28	29	30	31	32	33	34	35	36	37	38	39	40	41	42
0026	**Tesahi Buzurg**	**Nyay Panchayat / न्याय पंचायत**																			
0376	Chak Teni	0	0	0	0	0	0	0	0	0	0	0	0	0	0	0	0	0	0	0	0
0377	Sangrampur	0	0	0	0	0	0	0	0	3	0	1	0	0	0	10	0	0	126	240	336
0378	Ramipur	0	0	0	0	0	0	0	0	0	0	0	0	1	0	7	0	6	131	143	122
0379	Bhakhrana	0	1	0	0	3	0	2	0	6	0	13	0	2	0	31	0	0	25	328	592
0380	Tesahi Bujurg	2	0	0	0	10	0	4	0	27	20	13	0	5	0	69	30	0	69	538	833
0381	Tilochanpur	0	0	0	0	3	0	13	0	6	0	13	0	4	0	32	4	0	0	243	430
0382	Chak Babullapur	0	0	0	0	2	0	0	0	0	0	0	0	0	0	0	0	0	84	102	90
0383	Chak Babullapur Bhabhuti	0	0	0	0	0	0	1	0	0	0	1	0	2	0	2	0	0	35	100	117
0384	Fura	7	0	0	0	20	0	7	0	14	0	26	1	16	0	70	6	19	407	799	1092
Summary for 'Nyay Panchayat' = 0026 (9 detail records)																					
Sum		9	1	0	0	38	0	27	0	56	20	67	1	30	0	221	40	25	877	2493	3612
0027	**Silmi Garahwa**	**Nyay Panchayat / न्याय पंचायत**																			
0385	Abdullpur Sathiyani	8	1	0	0	1	0	3	0	0	0	6	0	3	0	11	1	0	64	318	515
0386	Narottampur	0	0	0	0	0	0	2	0	0	0	4	0	0	0	3	0	0	0	207	332
0387	Tasahi Bujurg	0	0	0	0	0	0	0	0	0	0	1	0	4	0	29	0	0	0	443	551
0388	Silmi Garhwa	3	0	0	0	9	4	13	0	17	0	21	1	2	0	45	1	2	238	804	1011
0389	Shahjahanpur Salraha	0	0	0	0	4	0	0	0	0	0	4	0	2	0	26	0	0	30	485	685
0390	Baraichi	0	0	0	0	10	7	3	0	0	0	11	2	4	0	36	3	0	0	253	269
0391	Ranipur Bahera	1	0	1	0	22	0	6	0	0	0	20	0	1	0	27	3	0	0	443	660
Summary for 'Nyay Panchayat' = 0027 (7 detail records)																					
Sum		12	1	1	0	46	11	27	0	17	0	67	3	16	0	177	8	2	332	2953	4023

1	2	3	4	5	6	7	8	9	10	11	12	13	14	15	16	17	18	19	20	21	22
0028	**Vijaiepur**		**Nyay Panchayat / न्याय पंचायत**																		
0392	Jagatpur	132.34	86	86	475	256	219	74	42	68	65	0	0	135	65	108	18	75	0	26	17
0393	Barauliya	378.80	154	154	945	508	437	112	99	123	106	0	0	209	62	240	74	169	47	32	24
0394	Loghaura	320.12	163	175	1018	553	465	134	116	109	104	0	0	292	89	266	48	177	24	42	15
0395	Khokhari	192.23	120	120	758	406	352	74	71	127	116	0	0	151	21	189	114	153	79	36	35
0396	Itolipur	421.29	252	283	1595	813	782	165	174	135	155	0	0	377	84	409	98	323	88	48	10
0397	Beyoti	269.93	180	189	1101	623	478	99	82	224	195	0	0	334	46	312	30	200	0	91	29
0398	Niharwa	199.11	54	54	357	182	175	45	47	40	31	0	0	65	29	91	4	91	4	0	0
0399	Vijayepur	750.31	702	706	3868	2034	1834	410	420	852	758	0	0	795	308	1043	538	514	265	350	261
0400	Amani	280.05	211	211	1208	667	541	144	109	372	326	0	0	300	34	332	223	184	103	125	120
0401	Sahabpur	258.60	69	69	339	189	150	39	20	81	72	0	0	138	14	94	63	78	45	14	17
0402	Khairi Rawatpur	196.28	58	58	328	185	143	25	36	75	47	0	0	44	0	103	19	91	13	12	6
0403	Sonemau	168.36	75	75	386	237	149	51	27	102	66	0	0	47	9	124	68	123	1	1	67
Summary for 'Nyay Panchayat' = 0028 (12 detail records)																					
Sum		3567.42	2124	2180	12378	6653	5725	1372	1243	2308	2041	0	0	2887	761	3311	1297	2178	669	777	601

1	2	23	24	25	26	27	28	29	30	31	32	33	34	35	36	37	38	39	40	41	42
0028	**Vijaipur**	**Nyay Panchayat / न्याय पंचायत**																			
0392	Jagatpur	0	0	0	0	0	0	6	0	0	0	0	0	0	0	1	1	10	98	138	103
0393	Barauliya	0	0	1	0	10	0	5	0	0	0	2	1	2	0	19	2	0	20	268	343
0394	Loghaura	2	0	0	0	5	4	9	0	1	0	3	1	1	0	26	4	18	71	269	346
0395	Khokhari	0	0	0	0	0	0	0	0	0	0	0	0	0	0	0	0	0	0	217	238
0396	Itolipur	0	0	0	0	17	0	0	0	1	0	10	0	1	0	9	0	12	225	392	459
0397	Beyoti	4	1	0	0	1	0	3	0	0	0	4	0	0	0	9	0	2	9	309	439
0398	Niharwa	0	0	0	0	0	0	0	0	0	0	0	0	0	0	0	0	0	0	91	171
0399	Vijayepur	3	1	0	0	17	0	13	2	0	0	19	0	13	0	114	9	26	32	965	1264
0400	Amani	0	0	0	0	10	0	1	0	3	0	3	0	0	0	6	0	0	0	335	318
0401	Sahabpur	0	0	0	0	1	1	0	0	0	0	0	0	0	0	1	0	0	0	95	87
0402	Khairi Rawatpur	0	0	0	0	0	0	0	0	0	0	0	0	0	0	0	0	0	0	82	124
0403	Sonemau	0	0	0	0	0	0	0	0	0	0	0	0	0	0	0	0	0	13	113	68
Summary for 'Nyay Panchayat' = 0028 (12 detail records)																					
Sum		9	2	1	0	61	5	37	2	5	0	41	2	17	0	185	16	68	468	3274	3960

1	2	3	4	5	6	7	8	9	10	11	12	13	14	15	16	17	18	19	20	21	22
0029	**Paharpur**		**Nyay Panchayat / न्याय पंचायत**																		
0404	Raipur Bhasrauli	1917.47	1032	1042	5769	3097	2672	644	585	481	426	0	0	969	273	1673	361	1453	246	189	114
0405	Anjana Bhairo	384.87	199	199	1236	672	564	119	127	150	138	0	0	320	55	297	110	254	106	34	2
0406	Rampur	1099.17	433	434	2508	1361	1147	292	279	167	149	0	0	360	36	717	207	519	138	109	58
0407	Paharpur	306.36	229	231	1251	686	565	122	90	203	166	0	0	344	71	357	125	283	68	34	47
0408	Manipur Sameriya	248.89	72	72	513	254	259	54	55	30	16	0	0	154	43	142	1	130	0	5	0
0409	Madauli	944.57	252	253	1520	815	705	164	152	152	146	0	0	350	56	430	20	329	10	88	9
0410	Gadhiva Majhgawan	555.25	171	171	941	489	452	95	57	21	21	0	0	187	78	240	10	214	5	11	4
0411	Gurwal	701.35	253	257	1548	828	720	168	150	75	64	0	0	422	107	431	56	411	52	4	2
0412	Bikaura	156.62	39	39	279	158	121	22	28	0	0	0	0	37	0	78	0	78	0	0	0
0413	Jagdishpur	91.87	30	30	205	104	101	18	23	0	0	0	0	51	4	45	0	44	0	0	0
Summary for 'Nyay Panchayat' = 0029 (10 detail records)																					
Sum		6406.42	2710	2728	15770	8464	7306	1698	1546	1279	1126	0	0	3194	723	4410	890	3715	625	474	236

1	2	23	24	25	26	27	28	29	30	31	32	33	34	35	36	37	38	39	40	41	42
0029	**Paharpur**	**Nyay Panchayat / न्याय पंचायत**																			
0404	Raipur Bhasrauli	1	0	1	0	3	1	2	0	0	0	3	0	2	0	19	0	0	230	1424	2081
0405	Anjana Bhairo	1	0	0	0	3	2	0	0	0	0	1	0	0	0	4	0	0	9	375	445
0406	Rampur	1	0	0	0	24	10	0	0	0	0	6	0	40	0	18	1	5	162	639	778
0407	Paharpur	3	2	0	0	6	6	1	0	1	0	7	1	3	0	19	1	0	12	329	428
0408	Manipur Sameriya	0	0	0	0	0	0	0	0	0	0	0	0	0	0	7	1	0	155	112	103
0409	Madauli	0	0	0	0	1	0	0	0	0	0	4	0	0	0	8	1	0	4	385	681
0410	Gadhiva Majhgawan	0	0	0	0	1	0	2	0	0	0	7	0	0	0	5	1	0	3	249	439
0411	Gurwal	0	0	0	0	1	0	0	0	1	0	8	2	0	0	6	0	0	1	397	663
0412	Bikaura	0	0	0	0	0	0	0	0	0	0	0	0	0	0	0	0	0	0	80	121
0413	Jagdishpur	0	0	0	0	0	0	0	0	0	0	0	0	0	0	1	0	0	0	59	101
Summary for 'Nyay Panchayat' = 0029 (10 detail records)																					
Sum		6	2	1	0	39	19	5	0	2	0	36	3	45	0	87	5	5	576	4049	5840

1	2	3	4	5	6	7	8	9	10	11	12	13	14	15	16	17	18	19	20	21	22
0030	**Ekdla**		**Nyay Panchayat / न्याय पंचायत**																		
0414	Gopalpur	11.33	0	0	0	0	0	0	0	0	0	0	0	0	0	0	0	0	0	0	0
0415	Pahora	127.08	77	77	400	217	183	45	49	111	106	0	0	154	19	119	0	105	0	5	0
0416	Mahawatpur Ashat	665.33	283	295	1733	921	812	199	207	162	144	0	0	239	14	433	10	311	3	82	5
0417	Sarauli	1823.27	1203	1211	6740	3521	3219	623	644	950	828	0	0	1536	406	1829	667	1238	449	307	193
0418	Rari	1360.60	418	426	2851	1535	1316	308	265	387	320	0	0	819	382	760	139	571	23	144	111
0419	Ekdala	494.54	377	377	1885	999	886	196	192	455	410	0	0	415	167	501	227	240	41	192	179
0420	Banehaar	73.25	0	0	0	0	0	0	0	0	0	0	0	0	0	0	0	0	0	0	0
0421	Tihar	554.44	271	274	1406	753	653	177	156	208	172	0	0	224	8	449	27	394	25	44	1
0422	Maheshpur	381.23	234	235	1329	693	636	141	128	142	138	0	0	290	70	398	49	330	39	45	4
Summary for 'Nyay Panchayat' = 0030 (9 detail records)																					
Sum		5491 07	2863	2895	16344	8639	7705	1689	1641	2415	2118	0	0	3677	1066	4489	1119	3189	580	819	493

1	2	23	24	25	26	27	28	29	30	31	32	33	34	35	36	37	38	39	40	41	42
0030	Ekdla	Nyay Panchayat / न्याय पंचायत																			
0414	Gopalpur	0	0	0	0	0	0	0	0	0	0	0	0	0	0	0	0	0	0	0	0
0415	Pahora	0	0	0	0	0	0	0	0	0	0	0	0	0	0	9	0	4	98	94	85
0416	Mahawatpur Ashat	16	0	0	0	4	1	0	0	0	0	3	0	1	0	16	1	29	248	459	554
0417	Sarauli	15	0	1	0	51	14	17	0	20	0	53	1	6	0	121	10	5	325	1687	2227
0418	Rari	1	0	1	0	1	2	1	0	2	0	4	0	1	0	34	3	3	55	772	1122
0419	Ekdala	1	0	0	0	0	1	2	0	2	0	28	1	2	0	34	5	1	57	497	602
0420	Banehaar	0	0	0	0	0	0	0	0	0	0	0	0	0	0	0	0	0	0	0	0
0421	Tihar	1	0	0	0	0	0	1	1	0	0	3	0	1	0	5	0	0	312	304	314
0422	Maheshpur	10	4	0	0	3	0	0	0	0	0	2	2	0	0	8	0	4	304	291	283
Summary for 'Nyay Panchayat' = 0030 (9 detail records)																					
Sum		44	4	2	0	59	18	21	1	24	0	93	4	11	0	227	19	46	1399	4104	5187

1	2	3	4	5	6	7	8	9	10	11	12	13	14	15	16	17	18	19	20	21	22
0031	**Khakheru**		**Nyay Panchayat / न्याय पंचायत**																		
0423	Kathariya	196.28	129	129	697	377	320	77	54	103	92	0	0	189	59	164	4	120	2	21	2
0424	Tiharkapur	139.62	0	0	0	0	0	0	0	0	0	0	0	0	0	0	0	0	0	0	0
0425	Takipur	163.90	150	150	808	429	379	82	62	155	122	0	0	196	68	172	34	94	5	69	29
0426	Mahimapur	138.41	84	84	504	276	228	55	45	48	39	0	0	157	9	143	34	49	1	94	33
0427	Saidpur Bhurahi	308.79	119	119	681	359	322	79	45	102	94	0	0	197	56	195	19	67	0	121	17
0428	Dariya Mau	248.89	322	323	1522	847	675	115	107	364	280	0	0	370	96	502	78	155	19	276	53
0429	Aarampur	52.61	106	106	569	299	270	63	52	131	119	0	0	182	66	155	50	58	3	52	44
0430	Gurgaula	47.35	112	112	579	306	273	48	50	80	65	0	0	208	47	162	20	87	1	36	17
0431	Tajnipur	20.24	37	37	244	127	117	17	17	68	59	0	0	64	37	77	26	18	2	41	24
0432	Shashpur	57.06	93	93	573	298	275	54	63	117	107	0	0	202	97	155	68	69	21	65	47
0433	Hardaspur Sarafan	94.70	166	166	911	491	420	86	80	119	124	0	0	286	110	223	92	136	28	66	64
0434	Rakshapal	143.26	186	186	1127	593	534	106	91	161	137	0	0	358	142	307	37	203	11	61	25
0435	Chachinda	312.02	278	278	1491	748	743	131	138	257	283	0	0	296	97	398	159	297	100	68	59
0436	Khakharu	589.24	1095	1097	5970	3230	2740	695	609	664	571	0	0	1685	678	1571	321	568	145	715	160
Summary for 'Nyay Panchayat' = 0031 (14 detail records)																					
Sum		2512.37	2877	2880	15676	8380	7296	1608	1413	2369	2092	0	0	4390	1562	4224	942	1921	338	1685	574

1	2	23	24	25	26	27	28	29	30	31	32	33	34	35	36	37	38	39	40	41	42
0031	**Khakheru**	**Nyay Panchayat / न्याय पंचायत**																			
0423	Kathariya	4	0	0	0	1	0	0	0	0	0	3	0	2	0	13	0	20	112	193	204
0424	Tiharkapur	0	0	0	0	0	0	0	0	0	0	0	0	0	0	0	0	0	0	0	0
0425	Takipur	0	0	0	0	0	0	1	0	0	0	3	0	0	0	5	0	27	77	230	268
0426	Mahimapur	0	0	0	0	0	0	0	0	0	0	0	0	0	0	0	0	0	1	133	193
0427	Saidpur Bhurahi	0	0	0	0	0	0	0	0	0	0	0	0	0	0	7	2	2	103	162	200
0428	Dariya Mau	12	0	0	0	0	0	0	0	3	0	14	2	1	0	41	4	0	3	345	594
0429	Aarampur	0	0	0	0	0	0	6	0	0	0	17	2	1	0	21	1	0	7	144	213
0430	Gurgaula	0	0	0	0	4	0	2	0	0	0	9	0	1	0	23	2	0	0	144	253
0431	Tajnipur	0	0	0	0	0	0	0	0	0	0	0	0	2	0	16	0	0	1	50	90
0432	Shashpur	0	0	0	0	0	0	0	0	2	0	2	0	0	0	17	0	0	10	143	197
0433	Hardaspur Sarafan	0	0	0	0	0	0	0	0	0	0	0	0	2	0	19	0	0	0	268	328
0434	Rakshapal	0	0	0	0	0	0	2	0	0	0	10	1	3	0	28	0	0	0	286	497
0435	Chachinda	0	0	0	0	0	0	4	0	0	0	1	0	3	0	25	0	3	91	347	493
0436	Khakharu	4	0	0	0	7	3	22	2	8	0	112	4	15	0	120	7	3	127	1656	2292
Summary for 'Nyay Panchayat' = 0031 (14 detail records)																					
Sum		20	0	0	0	12	3	37	2	13	0	171	9	30	0	335	16	55	532	4101	5822

1	2	3	4	5	6	7	8	9	10	11	12	13	14	15	16	17	18	19	20	21	22
0032	**Shivpuri**		**Nyay Panchayat / न्याय पंचायत**																		
0437	Sothrapur	90.65	177	188	954	508	446	98	91	206	186	0	0	250	62	243	92	117	20	93	69
0438	Salvan	335.09	194	194	1087	580	507	113	94	185	174	0	0	279	96	261	139	134	63	84	73
0439	Pratap-pur	78.92	88	89	490	262	228	69	53	94	81	0	0	131	42	125	50	82	20	34	28
0440	Loharpur	160.67	88	88	507	259	248	54	45	63	62	0	0	160	91	125	35	113	31	3	3
0441	Shivpuri	452.86	311	312	1769	889	880	221	194	367	361	0	0	423	164	414	240	256	99	114	130
0442	Badan Mau	188.99	109	109	575	272	303	50	60	84	76	0	0	134	102	140	14	74	0	58	14
0443	Kulli	392.56	207	207	1117	602	515	114	101	135	106	0	0	374	92	312	195	170	2	110	189
0444	Rahmatpur	223.80	148	148	765	405	360	101	81	153	127	0	0	171	57	196	105	90	5	96	100
Summary for 'Nyay Panchayat' = 0032 (8 detail records)																					
Sum		1923.54	1322	1335	7264	3777	3487	820	719	1287	1173	0	0	1922	706	1816	870	1036	240	592	606
0033	**Garah**		**Nyay Panchayat / न्याय पंचायत**																		
0445	Sudanpur	203.97	113	113	612	333	279	71	42	100	90	0	0	77	10	174	103	73	32	92	70
0446	Jwalamukhi	173.62	7	7	23	14	9	2	0	9	6	0	0	4	1	8	1	3	0	5	1
0447	Dhaurhara	117.77	40	40	236	130	106	18	22	7	7	0	0	71	12	68	15	48	2	20	12
0448	Kachhra	505.47	320	343	1885	972	913	186	169	171	155	0	0	313	32	547	148	414	91	113	56
0449	Garha	4662.95	2127	2189	11239	6164	5075	1238	1163	1239	1087	0	0	2133	384	3386	861	2498	493	634	349
0450	Barar	455.29	210	210	1187	623	564	173	142	30	15	0	0	254	21	317	90	239	25	56	64
0451	Gazipur	244.44	227	227	1129	616	513	114	88	77	49	0	0	272	23	361	27	337	15	13	12
0452	Kharkhar	248.49	119	119	528	278	250	63	45	57	42	0	0	134	24	143	51	139	39	0	12
Summary for 'Nyay Panchayat' = 0033 (8 detail records)																					
Sum		6612.00	3163	3248	16839	9130	7709	1865	1671	1690	1451	0	0	3258	507	5004	1296	3751	697	933	576
Summary for 'Tahsil' = 0030 (98 detail records)																					
Sum		36759.33	22946	23352	130988	69724	61264	14176	12964	19049	17086	0	0	29676	8113	35987	9302	24466	4826	7657	4176

1	2	23	24	25	26	27	28	29	30	31	32	33	34	35	36	37	38	39	40	41	42
0032	**Shivpuri**	**Nyay Panchayat / न्याय पंचायत**																			
0437	Sothrapur	0	0	0	0	0	0	1	0	0	0	20	1	1	0	11	2	0	14	265	340
0438	Salvan	0	0	0	0	1	0	0	0	1	0	4	0	1	0	36	3	6	36	313	332
0439	Pratap-pur	0	0	0	0	0	0	0	0	0	0	4	0	0	0	5	2	0	63	137	115
0440	Loharpur	0	0	0	0	0	0	0	0	0	0	2	0	0	0	7	1	2	28	132	185
0441	Shivpuri	4	0	0	0	6	0	0	2	0	0	12	1	0	0	22	8	0	12	475	628
0442	Badan Mau	0	0	0	0	0	0	0	0	0	0	6	0	0	0	2	0	0	0	132	289
0443	Kulli	0	0	0	0	2	1	5	0	0	0	5	2	0	0	20	1	0	0	290	320
0444	Rahmatpur	1	0	0	0	1	0	1	0	2	0	4	0	0	0	1	0	1	58	208	197
Summary for 'Nyay Panchayat' = 0032 (8 detail records)																					
Sum		5	0	0	0	10	1	7	2	3	0	57	4	2	0	104	17	9	211	1952	2406
0033	**Garah**	**Nyay Panchayat / न्याय पंचायत**																			
0445	Sudanpur	0	0	0	0	1	1	0	0	0	0	3	0	2	0	3	0	0	43	159	133
0446	Jwalamukhi	0	0	0	0	0	0	0	0	0	0	0	0	0	0	0	0	0	0	6	8
0447	Dhaurhara	0	0	0	0	0	1	0	0	0	0	0	0	0	0	0	0	0	0	62	91
0448	Kachhra	0	0	1	0	1	0	1	0	0	0	4	0	0	0	13	1	20	244	405	521
0449	Garha	8	0	1	0	18	3	4	0	4	0	62	1	6	0	151	15	5	544	2773	3670
0450	Barar	6	0	0	0	1	0	1	0	1	0	0	0	0	0	13	1	1	181	305	293
0451	Gazipur	0	0	0	0	2	0	0	0	1	0	3	0	0	0	5	0	0	299	255	187
0452	Kharkhar	0	0	0	0	0	0	0	0	0	0	0	0	0	0	4	0	0	114	135	85
Summary for 'Nyay Panchayat' = 0033 (8 detail records)																					
Sum		14	0	2	0	23	5	6	0	6	0	72	1	8	0	189	17	26	1425	4100	4988
Summary for 'Tahsil' = 0030 (98 detail records)																					
Sum		153	11	8	0	433	71	246	7	148	21	766	28	237	0	1873	162	305	7402	33432	44560

240

1	2	3	4	5	6	7	8	9	10	11	12	13	14	15	16	17	18	19	20	21	22
Summary for 'CD Block' = 0120 (98 detail records)																					
Sum		36759.33	22946	23352	130988	69724	61264	14176	12964	19049	17086	0	0	29676	8113	35987	9302	24466	4826	7657	4176

1	2	23	24	25	26	27	28	29	30	31	32	33	34	35	36	37	38	39	40	41	42
Summary for 'CD Block' = 0120 (98 detail records)																					
Sum		153	11	8	0	433	71	246	7	148	21	766	28	237	0	1873	162	305	7402	33432	44560

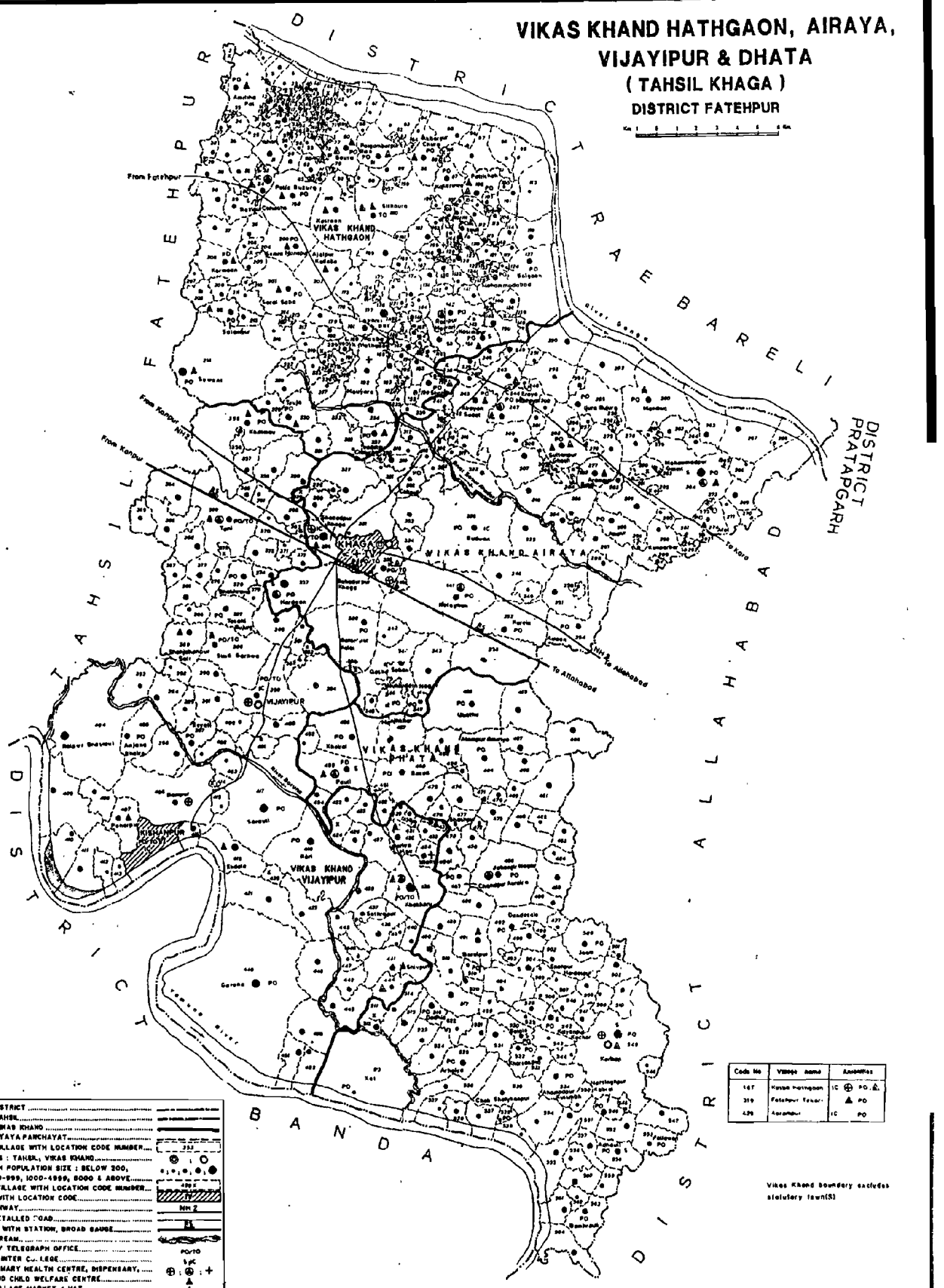

Vikas Khand boundary excludes statutory town(s)

ON SURVEY OF INDIA MAP WITH THE PERMISSION OF THE SURVEYOR GENERAL OF INDIA

© GOVERNMENT OF INDIA COPYRIGHT, 1989

1	2	3	4	5	6	7	8	9	10	11	12	13	14	15	16	17	18	19	20	21	22
0130	Dhata		CD Block / सा. वि. खण्ड																		
														तहसील / Tahsil				Khaga			0030
0034	Pauli		Nyay Panchayat / न्याय पंचायत																		
0453	Ganhi	100.37	72	72	344	185	159	47	40	67	62	0	0	100	27	97	93	83	83	8	9
0454	Gadhawa	160.03	103	106	553	295	258	69	67	39	22	0	0	114	31	157	91	128	85	24	6
0455	Pauli	609.88	642	656	4068	2101	1967	419	419	336	326	0	0	959	543	1077	35	648	13	133	8
0456	Kheirai	1050.20	795	808	4211	2206	2005	553	466	432	394	0	0	782	293	1078	158	717	98	196	50
0457	Pai	479.97	255	258	1234	680	554	111	92	212	185	0	0	347	130	356	279	300	213	43	61
0458	Ruhallapur	260.22	155	156	795	403	392	83	79	199	174	0	0	136	28	213	226	158	171	38	39
0459	Raipur	115.34	80	81	500	279	221	62	43	112	107	0	0	104	28	134	2	107	2	17	0
0460	Basva	677.97	518	521	3104	1643	1461	303	306	667	591	0	0	713	174	882	451	511	245	318	202
0461	Chak Basva	32.78	0	0	0	0	0	0	0	0	0	0	0	0	0	0	0	0	0	0	0
0462	Gursandi	164.31	197	199	995	510	485	118	96	230	209	0	0	215	75	244	15	113	3	91	8
Summary for 'Nyay Panchayat' = 0034 (10 detail records)																					
Sum		3651.07	2817	2857	15804	8302	7502	1765	1608	2294	2070	0	0	3470	1329	4238	1350	2765	913	868	383

1	2	23	24	25	26	27	28	29	30	31	32	33	34	35	36	37	38	39	40	41	42
0130	Dhata	CD Block / सा. वि. खण्ड																			
														तहसील / Tahsil					Khaga		0030
0034	Pauli	Nyay Panchayat / न्याय पंचायत																			
0453	Ganhi	0	0	0	0	0	0	0	0	2	1	0	0	0	0	4	0	0	0	88	66
0454	Gadhawa	1	0	0	0	1	0	0	0	0	0	0	0	0	0	3	0	0	57	138	110
0455	Pauli	9	2	0	0	22	3	24	0	1	0	130	6	22	0	88	3	7	249	1017	1683
0456	Kheirai	9	0	0	0	15	3	5	0	2	0	49	1	1	0	84	6	4	205	1124	1642
0457	Pai	0	0	0	0	0	0	1	3	0	0	3	1	0	0	9	1	0	3	324	272
0458	Ruhallapur	0	0	0	0	9	13	0	0	0	0	0	0	2	0	6	3	3	6	187	160
0459	Raipur	0	0	0	0	0	0	0	0	0	0	0	0	1	0	9	0	0	0	145	219
0460	Basva	1	0	0	0	0	0	0	0	0	0	11	1	2	0	39	3	2	0	759	1010
0461	Chak Basva	0	0	0	0	0	0	0	0	0	0	0	0	0	0	0	0	0	0	0	0
0462	Gursandi	3	0	0	0	11	0	0	0	0	0	3	0	0	0	23	4	1	131	265	339
Summary for 'Nyay Panchayat' = 0034 (10 detail records)																					
Sum		23	2	0	0	58	19	30	3	5	1	196	9	28	0	265	20	17	651	4047	5501

1	2	3	4	5	6	7	8	9	10	11	12	13	14	15	16	17	18	19	20	21	22
0035	**Ukathu**		**Nyay Panchayat / न्याय पंचायत**																		
0463	Ukathu	1030.47	404	406	2177	1128	1049	219	216	238	212	0	0	701	146	539	35	475	16	9	15
0464	Alampur Gauriya	563.34	392	398	2273	1185	1088	222	206	364	356	0	0	582	167	693	273	491	168	139	91
0465	Akilpur Airayon	447.60	245	248	1639	895	744	182	161	188	162	0	0	352	68	493	422	330	282	154	139
0466	Bichhiyawan	466.21	246	246	1429	769	660	146	140	264	234	0	0	335	44	460	258	414	215	29	41
0467	Umra	249.70	200	200	1146	596	550	122	136	241	226	0	0	188	69	318	42	202	19	95	22
0468	Mubarakpur Gariya	247.27	212	212	1149	615	534	126	107	111	90	0	0	400	74	285	15	197	4	26	6
0469	Sudeshra	89.84	113	115	659	356	303	68	59	28	26	0	0	90	6	226	18	200	1	26	17
0470	Hardaspur Geriya	66.78	98	98	572	290	282	52	58	71	64	0	0	65	6	170	85	127	65	43	20
0471	Jadunandanpur	58.68	79	79	543	279	264	54	63	39	38	0	0	143	71	137	23	104	12	22	11
0472	Alladadpur	50.99	39	39	238	110	128	25	38	23	28	0	0	52	22	52	29	33	15	13	14
0473	Anjana Kabir	240.80	233	236	1269	702	567	137	129	123	101	0	0	347	106	316	16	240	11	57	5
Summary for 'Nyay Panchayat' = 0035 (11 detail records)																					
Sum		3511.68	2261	2277	13094	6925	6169	1353	1313	1690	1537	0	0	3255	779	3689	1216	2813	808	613	381

1	2	23	24	25	26	27	28	29	30	31	32	33	34	35	36	37	38	39	40	41	42
0035	Ukathu	Nyay Panchayat / न्याय पंचायत																			
0463	Ukathu	1	0	0	0	34	4	0	0	0	0	4	0	0	0	16	0	0	1	589	1013
0464	Alampur Gauriya	1	0	0	0	10	0	0	0	1	0	22	11	2	0	27	3	0	0	492	815
0465	Akilpur Airayon	0	0	0	0	0	0	0	0	0	0	0	0	0	0	9	1	0	35	402	287
0466	Bichhiyawan	0	0	0	0	0	0	0	0	1	0	0	0	0	0	16	2	3	117	306	285
0467	Umra	0	0	0	0	1	0	0	0	0	0	7	0	1	0	12	1	0	0	278	508
0468	Mubarakpur Gariya	1	0	0	0	3	0	6	0	4	0	16	0	1	0	31	5	0	137	330	382
0469	Sudeshra	0	0	0	0	0	0	0	0	0	0	0	0	0	0	0	0	0	0	130	285
0470	Hardaspur Geriya	0	0	0	0	0	0	0	0	0	0	0	0	0	0	0	0	0	0	120	197
0471	Jadunandanpur	0	0	2	0	0	0	0	0	0	0	2	0	1	0	6	0	0	0	142	241
0472	Alladadpur	0	0	0	0	0	0	0	0	0	0	1	0	0	0	5	0	0	15	58	84
0473	Anjana Kabir	0	0	0	0	7	0	3	0	0	0	5	0	0	0	4	0	0	0	386	551
Summary for 'Nyay Panchayat' = 0035 (11 detail records)																					
Sum		3	0	2	0	55	4	9	0	6	0	57	11	5	0	126	12	3	305	3233	4648

1	2	3	4	5	6	7	8	9	10	11	12	13	14	15	16	17	18	19	20	21	22
0036	**Keshorajpur Kewatmai**		**Nyay Panchayat / न्याय पंचायत**																		
0474	Kishunpur Chirai	246.06	223	226	1243	652	591	127	132	217	208	0	0	275	20	351	226	147	36	175	182
0475	Andmau	222.99	182	184	1022	516	506	114	118	219	222	0	0	258	57	285	93	186	46	69	46
0476	Baraicha	114.93	97	97	523	274	249	62	59	107	84	0	0	120	21	135	15	60	3	61	12
0477	Chhadaini	124.65	82	82	490	266	224	52	51	82	78	0	0	105	44	134	39	78	9	48	30
0478	Bhadauha	233.57	310	313	1520	807	713	186	157	393	349	0	0	266	118	421	209	174	42	182	167
0479	Saidpur Pachmai	207.21	178	178	980	535	445	93	88	198	162	0	0	234	79	349	32	168	11	168	21
0480	Keshoraipur Kawat	318.90	242	246	1413	768	645	183	142	151	132	0	0	341	56	368	49	319	21	22	25
0481	Tendua	506.28	391	396	2335	1228	1107	234	221	534	520	0	0	549	143	621	313	459	223	98	82
0482	Hardaspur Thaun	151.76	49	49	254	134	120	33	23	0	0	0	0	6	0	71	65	68	59	3	6
0483	Khwajgipur Thaun	148.52	83	83	525	277	248	62	52	132	117	0	0	145	65	146	0	141	0	3	0
0484	Sandva	124.24	26	26	137	73	64	17	15	43	37	0	0	5	2	44	0	43	0	0	0
0485	Purmai	292.19	310	313	1733	850	883	196	194	197	210	0	0	443	168	391	210	213	131	112	76
0486	Jahangir Nagar	835.71	731	743	4494	2379	2115	496	393	587	562	0	0	1112	433	1188	451	672	176	362	252
Summary for 'Nyay Panchayat' = 0036 (13 detail records)																					
Sum		3527.01	2904	2936	16669	8759	7910	1855	1645	2860	2681	0	0	3859	1206	4504	1702	2728	757	1303	899

1	2	23	24	25	26	27	28	29	30	31	32	33	34	35	36	37	38	39	40	41	42
0036	**Keshorajpur Kewatmai**	**Nyay Panchayat / न्याय पंचायत**																			
0474	Kishunpur Chirai	0	0	0	0	1	0	1	0	1	0	6	0	0	0	20	8	0	0	301	365
0475	Andmau	0	0	0	0	1	0	1	0	0	0	3	0	0	0	25	1	0	0	231	413
0476	Baraicha	0	0	0	0	0	0	1	0	0	0	2	0	0	0	11	0	0	11	139	223
0477	Chhadaini	0	0	0	0	0	0	2	0	0	0	3	0	0	0	3	0	0	0	132	185
0478	Bhadauha	0	0	0	0	8	0	5	0	4	0	15	0	0	0	33	0	0	0	386	504
0479	Saidpur Pachmai	0	0	0	0	0	0	0	0	0	0	2	0	0	0	11	0	0	0	186	413
0480	Keshoraipur Kawatmai	0	0	0	0	5	2	1	0	2	0	5	0	0	0	14	1	0	42	400	554
0481	Tendua	5	0	0	0	19	4	1	0	2	0	14	3	0	0	23	1	0	140	607	654
0482	Hardaspur Thaun	0	0	0	0	0	0	0	0	0	0	0	0	0	0	0	0	0	0	63	55
0483	Khwajgipur Thaun	1	0	0	0	0	0	0	0	0	0	0	0	0	0	1	0	0	155	131	93
0484	Sandva	0	0	0	0	0	0	1	0	0	0	0	0	0	0	0	0	0	35	29	29
0485	Purmai	0	0	0	0	11	1	6	0	0	0	16	1	8	0	25	1	1	149	458	524
0486	Jahangir Nagar	0	0	4	0	30	16	11	0	1	0	24	4	7	0	77	3	0	0	1191	1664
Summary for 'Nyay Panchayat' = 0036 (13 detail records)																					
Sum		6	0	4	0	75	23	30	0	10	0	90	8	15	0	243	15	1	532	4254	5676

1	2	3	4	5	6	7	8	9	10	11	12	13	14	15	16	17	18	19	20	21	22
0037	**Manjhanpur**		**Nyay Panchayat / न्याय पंचायत**																		
0487	Chandpur Auraira	159.45	150	150	764	417	347	74	66	110	95	0	0	61	2	256	16	171	3	85	13
0488	Manjhanpur	297.86	262	265	1519	780	739	125	139	224	233	0	0	485	179	416	124	235	83	121	39
0489	Barahata	204.49	202	203	1252	664	588	161	125	290	242	0	0	316	133	329	136	212	123	98	13
0490	Bairi	279.24	285	290	1485	772	713	168	142	365	342	0	0	421	178	387	109	191	37	157	67
0491	Hakimpur Khantuwa	401.87	471	476	2764	1498	1266	249	224	447	381	0	0	631	252	863	563	545	299	269	237
0492	Dendasaie	508.30	592	596	3090	1629	1461	319	295	771	708	0	0	788	259	813	406	453	228	266	170
0493	Chak Dendasai	60.71	0	0	0	0	0	0	0	0	0	0	0	0	0	0	0	0	0	0	0
0494	Sihari Patti	266.29	184	186	921	470	451	78	94	80	84	0	0	192	64	241	125	222	120	8	5
0495	Birsinghpur	141.65	55	55	333	179	154	32	48	96	78	0	0	50	8	86	84	86	84	0	0
Summary for 'Nyay Panchayat' = 0037 (9 detail records)																					
Sum		2319.86	2201	2221	12128	6409	5719	1206	1133	2383	2163	0	0	2944	1075	3391	1563	2115	977	1004	544

1	2	23	24	25	26	27	28	29	30	31	32	33	34	35	36	37	38	39	40	41	42
0037	Manjhanpur	Nyay Panchayat / न्याय पंचायत																			
0487	Chandpur Auraira	0	0	0	0	0	0	0	0	0	0	0	0	0	0	0	0	43	231	118	100
0488	Manjhanpur	2	1	0	0	10	1	5	0	6	0	10	0	2	0	25	0	0	0	364	615
0489	Barahata	0	0	0	0	0	0	0	0	2	0	1	0	0	0	16	0	0	41	335	411
0490	Bairi	0	0	0	0	11	1	0	0	0	0	2	0	1	0	25	4	2	33	383	571
0491	Hakimpur Khantuwa	0	0	0	0	1	1	0	0	3	4	26	4	0	0	19	18	1	5	634	698
0492	Dendasaie	2	0	0	0	22	3	0	0	1	0	23	0	2	0	44	5	2	216	814	839
0493	Chak Dendasai	0	0	0	0	0	0	0	0	0	0	0	0	0	0	0	0	0	0	0	0
0494	Sihari Patti	0	0	0	0	0	0	0	0	2	0	1	0	1	0	7	0	0	41	229	285
0495	Birsinghpur	0	0	0	0	0	0	0	0	0	0	0	0	0	0	0	0	0	0	93	70
Summary for 'Nyay Panchayat' = 0037 (9 detail records)																					
Sum		4	1	0	0	44	6	5	0	14	4	63	4	6	0	136	27	48	567	2970	3589

1	2	3	4	5	6	7	8	9	10	11	12	13	14	15	16	17	18	19	20	21	22
0038	**Birdhaurpur**		**Nyay Panchayat / न्याय पंचायत**																		
0496	Harchandpur	110.89	94	94	569	301	268	86	75	52	35	0	0	127	62	128	30	79	13	29	17
0497	Sultanpur	88.22	61	61	304	169	135	46	26	45	32	0	0	53	4	84	73	66	63	15	9
0498	Wajahuddinpur	54.23	21	21	122	66	56	14	16	43	34	0	0	17	0	34	30	34	30	0	0
0499	Sarwanpur	175.64	348	351	1544	826	718	199	163	211	166	0	0	209	85	401	115	245	45	138	69
0500	Jaam	499.00	503	504	2459	1264	1195	242	220	417	362	0	0	696	272	657	449	428	283	172	157
0501	Amdara	74.87	99	99	507	256	251	55	68	56	42	0	0	121	47	111	70	85	49	19	21
0502	Samerahta	215.30	202	203	1172	615	557	106	100	333	284	0	0	285	136	337	145	117	40	165	104
0503	Govindpur	232.70	132	134	693	373	320	73	68	171	153	0	0	113	32	186	6	114	0	61	5
0504	Shahpur Hardaspur	219.65	222	225	1123	593	530	119	98	156	152	0	0	339	100	284	152	173	90	61	61
0505	Lihai	71.63	74	74	419	235	184	52	27	91	79	0	0	109	26	125	74	68	48	47	25
0506	Shahpur Charki	85.80	76	76	414	214	200	32	35	89	81	0	0	117	43	131	117	65	69	30	45
0507	Birdhaurpur	132.74	85	85	484	248	236	46	49	35	37	0	0	171	42	109	85	85	67	8	15
0508	Davrar	107.65	149	149	746	407	339	68	51	133	118	0	0	252	99	214	126	140	92	55	33
0509	Baburar	101.98	51	51	232	124	108	19	16	59	58	0	0	81	22	67	63	37	34	30	29
0510	Bachhrauli	159.86	105	109	616	322	294	70	54	130	109	0	0	109	30	201	194	0	0	199	194
Summary for 'Nyay Panchayat' = 0038 (15 detail records)																					
Sum		2330.16	2222	2236	11404	6013	5391	1227	1066	2021	1762	0	0	2799	1000	3069	1729	1736	923	1029	784

1	2	23	24	25	26	27	28	29	30	31	32	33	34	35	36	37	38	39	40	41	42
0038	**Birdhaurpur**	**Nyay Panchayat / न्याय पंचायत**																			
0496	Harchandpur	0	0	0	0	0	0	10	0	0	0	6	0	0	0	4	0	1	10	172	228
0497	Sultanpur	3	1	0	0	0	0	0	0	0	0	0	0	0	0	0	0	0	5	85	57
0498	Wajahuddinpur	0	0	0	0	0	0	0	0	0	0	0	0	0	0	0	0	0	1	32	25
0499	Sarwanpur	0	0	0	0	4	0	1	0	0	0	7	1	1	0	5	0	0	23	425	580
0500	Jaam	7	2	0	0	1	0	6	0	0	0	10	4	2	0	31	3	0	0	607	746
0501	Amdara	0	0	0	0	0	0	0	0	0	0	1	0	0	0	6	0	11	15	134	166
0502	Samerahta	0	0	0	0	0	0	2	0	0	0	15	0	4	0	34	1	1	37	277	375
0503	Govindpur	0	0	0	0	1	0	1	0	4	0	2	1	0	0	3	0	0	62	187	252
0504	Shahpur Hardaspur	3	0	0	0	3	0	0	0	1	0	6	0	1	0	36	1	0	4	309	374
0505	Lihai	0	0	0	0	1	0	0	0	0	0	0	0	0	0	9	1	0	0	110	110
0506	Shahpur Charki	3	1	0	0	23	2	0	0	0	0	1	0	0	0	9	0	0	0	83	83
0507	Birdhaurpur	0	0	0	0	1	3	0	0	0	0	2	0	0	0	13	0	0	0	139	151
0508	Davrar	1	0	0	0	2	0	0	0	0	0	2	0	0	0	14	1	0	14	193	199
0509	Baburar	0	0	0	0	0	0	0	0	0	0	0	0	0	0	0	0	0	0	57	45
0510	Bachhrauli	0	0	0	0	0	0	0	0	0	0	0	0	0	0	2	0	0	0	121	100
Summary for 'Nyay Panchayat' = 0038 (15 detail records)																					
Sum		17	4	0	0	36	5	20	0	5	0	52	6	8	0	166	7	13	171	2931	3491

1	2	3	4	5	6	7	8	9	10	11	12	13	14	15	16	17	18	19	20	21	22
0039	**Shahnagar**		**Nyay Panchayat / न्याय पंचायत**																		
0511	Dhadia	88.63	84	84	427	219	208	45	45	0	0	0	0	81	8	107	7	107	7	0	0
0512	Bibharpur	89.03	0	0	0	0	0	0	0	0	0	0	0	0	0	0	0	0	0	0	0
0513	Kot	1606.25	621	624	3431	1837	1594	420	353	463	405	0	0	875	354	936	507	609	136	221	348
0514	Manmaie	198.71	24	24	113	66	47	19	7	38	24	0	0	19	7	26	0	13	0	13	0
0515	Nasirpur	189.40	139	139	759	401	358	102	87	13	13	0	0	83	2	197	0	166	0	28	0
0516	Dadhia	129.91	200	215	1201	610	591	110	119	212	217	0	0	394	156	266	13	150	10	60	2
0517	Kabra	405.10	262	269	1513	768	745	166	202	295	278	0	0	325	174	366	30	186	7	135	18
0518	Ratanpur	137.19	183	183	865	438	427	89	69	217	215	0	0	131	38	256	81	124	50	114	31
0519	Baraipur	85.39	62	69	351	187	164	42	41	80	76	0	0	114	41	91	22	58	8	23	12
0520	Nagdilpur	82.56	73	79	501	256	245	58	52	48	38	0	0	147	59	134	23	86	11	32	12
0521	Shivdaspur	138.00	101	101	554	305	249	62	49	82	80	0	0	187	63	168	146	131	104	37	42
0522	Shankarpur	129.91	50	50	318	179	139	31	26	41	35	0	0	65	7	87	1	24	0	52	1
0523	Shah Nagar	269.53	124	125	636	311	325	58	64	91	75	0	0	186	191	145	152	102	97	33	54
0524	Orha	327.40	87	117	619	297	322	40	62	64	63	0	0	127	64	199	200	169	171	29	29
0525	Arhaiya	381.23	183	184	1058	508	550	110	97	191	208	0	0	263	177	258	44	185	11	56	31
0526	Thariow	491.31	117	117	605	309	296	63	57	22	30	0	0	133	85	155	57	149	49	2	8
0527	Parvejpur	181.71	19	19	133	72	61	12	11	23	18	0	0	39	3	33	16	33	16	0	0
Summary for 'Nyay Panchayat' = 0039 (17 detail records)																					
Sum		4931.26	2329	2399	13084	6763	6321	1427	1341	1880	1775	0	0	3169	1429	3424	1299	2292	677	835	588

1	2	23	24	25	26	27	28	29	30	31	32	33	34	35	36	37	38	39	40	41	42
0039	**Shahnagar**	**Nyay Panchayat / न्याय पंचायत**																			
0511	Dhadia	0	0	0	0	0	0	0	0	0	0	0	0	0	0	0	0	0	0	112	201
0512	Bibharpur	0	0	0	0	0	0	0	0	0	0	0	0	0	0	0	0	0	0	0	0
0513	Kot	0	0	0	0	9	2	15	14	1	0	46	1	1	0	34	6	0	12	901	1075
0514	Manmaie	0	0	0	0	0	0	0	0	0	0	0	0	0	0	0	0	0	0	40	47
0515	Nasirpur	0	0	0	0	0	0	1	0	1	0	0	0	0	0	1	0	0	181	204	177
0516	Dadhia	0	0	0	0	0	0	0	0	0	0	35	1	1	0	20	0	5	256	339	322
0517	Kabra	0	0	0	0	23	1	0	0	0	0	8	1	1	0	13	3	0	89	402	626
0518	Ratanpur	0	0	0	0	2	0	0	0	7	0	3	0	0	0	6	0	0	0	182	346
0519	Baraipur	1	0	0	0	0	0	0	0	0	0	0	0	1	0	8	2	0	0	96	142
0520	Nagdilpur	7	0	0	0	3	0	0	0	1	0	1	0	0	0	4	0	0	0	122	222
0521	Shivdaspur	0	0	0	0	0	0	0	0	0	0	0	0	0	0	0	0	0	0	137	103
0522	Shankarpur	0	0	0	0	3	0	1	0	0	0	2	0	0	0	5	0	0	0	92	138
0523	Shah Nagar	0	0	0	0	6	1	0	0	0	0	3	0	0	0	1	0	0	10	166	163
0524	Orha	0	0	0	0	0	0	0	0	0	0	0	0	0	0	1	0	0	0	98	122
0525	Arhaiya	2	0	0	0	1	0	2	0	0	0	4	0	1	0	7	2	1	0	249	506
0526	Thariow	0	0	0	0	0	0	0	0	0	0	1	0	0	0	3	0	0	0	154	239
0527	Parvejpur	0	0	0	0	0	0	0	0	0	0	0	0	0	0	0	0	0	0	39	45
Summary for 'Nyay Panchayat' = 0039 (17 detail records)																					
Sum		10	0	0	0	47	4	19	14	10	0	103	3	5	0	103	13	6	548	3333	4474

1	2	3	4	5	6	7	8	9	10	11	12	13	14	15	16	17	18	19	20	21	22
0040	**Kharsendewa**		**Nyay Panchayat / न्याय पंचायत**																		
0528	Ghosipur	102.39	96	96	563	318	245	62	29	50	48	0	0	185	52	165	17	92	3	32	11
0529	Bhadiyapur	97.94	62	75	383	212	171	47	28	59	50	0	0	120	27	95	12	60	9	14	3
0530	Balaie	170.38	168	168	779	417	362	68	55	189	154	0	0	246	63	198	67	65	10	57	52
0531	Balawan	238.77	180	181	1035	534	501	105	74	167	141	0	0	325	146	249	21	142	7	55	14
0532	Kharsandwa	159.05	159	159	905	479	426	76	85	115	108	0	0	320	103	248	151	147	89	54	59
0533	Banipur	158.24	116	132	758	379	379	69	63	171	158	0	0	161	86	194	51	73	8	82	39
0534	Ahamadpur Kusumb	383.66	391	399	2372	1260	1112	243	208	211	164	0	0	688	202	625	67	415	17	121	42
0535	Uraie	490.09	131	131	680	355	325	71	57	88	71	0	0	140	16	159	2	104	0	37	2
0536	Salampur	237.96	135	135	801	415	386	71	67	122	115	0	0	255	92	225	170	143	112	67	56
0537	Saidpur	110.48	142	142	702	380	322	103	64	35	26	0	0	158	0	197	193	196	193	1	0
0538	Chak Shahjhanpur	113.72	83	83	341	178	163	26	38	18	21	0	0	109	11	95	5	85	2	10	3
0539	Ranipur	264.27	67	67	431	213	218	37	39	11	5	0	0	118	42	97	42	69	35	7	7
Summary for 'Nyay Panchayat' = 0040 (12 detail records)																					
Sum		2526.95	1730	1768	9750	5140	4610	978	807	1236	1061	0	0	2825	840	2547	798	1591	485	537	288

1	2	23	24	25	26	27	28	29	30	31	32	33	34	35	36	37	38	39	40	41	42
0040	Kharsendewa	Nyay Panchayat / न्याय पंचायत																			
0528	Ghosipur	0	0	0	0	10	1	0	0	0	0	1	0	0	0	30	2	0	0	153	228
0529	Bhadiyapur	0	0	0	0	0	0	1	0	0	0	6	0	0	0	14	0	0	68	117	91
0530	Balaie	0	0	0	0	0	0	0	0	0	0	11	0	0	1	65	4	0	2	219	293
0531	Balawan	6	0	0	0	7	0	1	0	0	0	5	0	1	0	32	0	0	55	285	425
0532	Kharsandwa	0	0	0	0	2	0	3	0	0	0	5	1	3	0	34	2	0	0	231	275
0533	Banipur	0	0	0	0	15	3	1	0	0	0	8	0	0	0	15	1	0	0	185	328
0534	Ahamadpur Kusumbha	0	0	0	0	16	6	4	1	0	0	13	0	3	0	53	1	0	10	635	1035
0535	Uraie	0	0	0	0	2	0	0	0	0	0	4	0	0	0	12	0	12	159	184	164
0536	Salampur	1	0	0	0	1	0	0	0	0	0	1	0	2	1	10	1	0	0	190	216
0537	Saidpur	0	0	0	0	0	0	0	0	0	0	0	0	0	0	0	0	0	0	183	129
0538	Chak Shahjhanpur	0	0	0	0	0	0	0	0	0	0	0	0	0	0	0	0	0	0	83	158
0539	Ranipur	0	0	0	0	1	0	0	0	0	0	4	0	0	0	16	0	0	0	116	176
Summary for 'Nyay Panchayat' = 0040 (12 detail records)																					
Sum		7	0	0	0	54	10	10	1	0	0	58	1	9	2	281	11	12	294	2581	3518

1	2	3	4	5	6	7	8	9	10	11	12	13	14	15	16	17	18	19	20	21	22
0041	**Karikaran**		**Nyay Panchayat / न्याय पंचायत**																		
0540	Gelahara	132.34	110	121	607	325	282	43	63	73	66	0	0	176	44	190	131	114	73	57	55
0541	Bhulapur	100.77	132	140	778	429	349	98	159	164	130	0	0	260	157	236	218	14	2	210	212
0542	Kalayanpur Kachara	215.71	276	283	1699	888	811	141	151	220	200	0	0	483	148	511	46	331	21	118	23
0543	Sarsauli	169.57	74	80	479	246	233	52	55	77	55	0	0	44	51	138	8	107	5	21	3
0544	Hardawan	97.94	58	65	392	198	194	36	34	56	48	0	0	143	32	101	2	84	0	7	2
0545	Karikan	1787.16	2195	2261	11977	6439	5538	1218	1131	2416	2155	0	0	3194	1107	3253	1048	1300	422	1033	576
0546	Bhadpur	93.08	88	88	489	268	221	67	47	141	128	0	0	124	58	136	3	128	3	3	0
0547	Ajarauli	263.86	273	292	1967	1022	945	204	200	299	287	0	0	494	138	541	152	324	101	150	45
0548	Bara	44.11	62	65	384	185	199	38	51	135	155	0	0	80	22	100	6	45	3	41	2
0549	Narsinghpur Kabrah	127.48	213	220	1255	678	577	127	105	137	116	0	0	403	101	371	105	258	97	83	5
0550	Rasulpur	97.13	90	90	476	248	228	45	36	99	86	0	0	85	33	130	120	75	65	50	55
0551	Bhurchuni	301.10	179	184	1022	562	460	94	90	154	139	0	0	279	63	294	117	191	81	64	36
0552	Sunari	226.63	186	193	1200	628	572	104	114	190	181	0	0	375	113	321	62	204	35	67	26
0553	Pallawan	281.27	103	113	684	366	318	65	56	149	135	0	0	213	62	176	0	88	0	65	0
Summary for 'Nyay Panchayat' = 0041 (14 detail records)																					
Sum		3938.15	4039	4195	23409	12482	10927	2332	2292	4310	3881	0	0	6353	2129	6498	2018	3263	908	1969	1040

1	2	23	24	25	26	27	28	29	30	31	32	33	34	35	36	37	38	39	40	41	42
0041	Karikaran	Nyay Panchayat / न्याय पंचायत																			
0540	Gelahara	4	0	0	0	5	2	1	0	0	0	2	0	0	0	7	1	0	0	135	151
0541	Bhulapur	0	0	0	0	0	0	0	0	0	0	0	0	1	0	11	4	0	0	193	131
0542	Kalayanpur Kacharauli	0	0	0	0	11	0	1	0	0	0	2	0	2	0	46	2	1	44	376	721
0543	Sarsauli	0	0	0	0	0	0	0	0	0	0	2	0	0	0	8	0	0	46	108	179
0544	Hardawan	0	0	0	0	0	0	6	0	0	0	0	0	0	0	4	0	0	0	97	192
0545	Karikan	5	2	2	0	78	5	55	0	26	1	307	14	24	1	423	27	0	47	3186	4443
0546	Bhadpur	0	0	0	0	0	0	0	0	0	0	1	0	0	0	4	0	0	138	132	80
0547	Ajarauli	1	0	0	0	2	0	12	1	1	0	14	3	0	0	37	2	6	252	475	541
0548	Bara	0	0	0	0	10	0	2	0	0	0	1	0	0	0	1	1	6	96	79	97
0549	Narsinghpur Kabraha	0	0	0	0	2	1	1	0	1	0	6	1	0	0	20	1	0	0	307	472
0550	Rasulpur	0	0	0	0	0	0	0	0	0	0	1	0	0	0	4	0	0	0	118	108
0551	Bhurchuni	0	0	0	0	0	0	3	0	1	0	9	0	0	0	26	0	3	109	265	234
0552	Sunari	0	0	0	0	1	0	0	0	0	0	1	0	0	0	48	1	0	0	307	510
0553	Pallawan	0	0	0	0	2	0	1	0	0	0	5	0	0	0	15	0	0	209	190	109
Summary for 'Nyay Panchayat' = 0041 (14 detail records)																					
Sum		10	2	2	0	111	8	82	1	29	1	351	18	27	1	654	39	16	941	5968	7968

1	2	3	4	5	6	7	8	9	10	11	12	13	14	15	16	17	18	19	20	21	22
0042	**Parsidhpur**		**Nyay Panchayat / न्याय पंचायत**																		
0554	Makhauba	373.94	130	130	509	295	214	38	28	27	21	0	0	18	0	133	23	116	8	17	15
0555	Arai	386.08	194	195	1062	523	539	123	114	4	3	0	0	222	28	274	196	204	155	66	41
0556	Gokulpur	146.50	112	112	601	308	293	57	52	69	68	0	0	190	48	151	126	105	91	31	35
0557	Gopalpur	170.78	205	218	1075	554	521	114	113	164	146	0	0	297	117	300	258	153	147	103	94
0558	Adhauli	279.24	301	311	1650	887	763	160	148	376	328	0	0	500	172	488	350	218	129	225	215
0559	Takari	143.67	75	83	543	299	244	59	40	107	89	0	0	182	86	155	54	101	15	45	39
0560	Parsidhpur	208.42	276	279	1420	760	660	168	152	224	173	0	0	430	237	416	211	176	132	72	69
0561	Samari	219.75	158	159	1037	544	493	148	147	123	100	0	0	163	10	258	180	234	162	12	17
0562	Gajpatpur	76.08	1	1	1	1	0	0	0	0	0	0	0	0	0	0	0	0	0	0	0
0563	Bamhrauli	325.78	281	294	1677	864	813	190	182	284	276	0	0	521	194	398	6	263	0	48	5
0564	Kishunpur	371.51	153	153	1040	554	486	112	129	59	55	0	0	223	68	286	114	208	76	34	38
Summary for 'Nyay Panchayat' = 0042 (11 detail records)																					
Sum		2701.75	1886	1935	10615	5589	5026	1169	1105	1437	1259	0	0	2746	960	2859	1518	1778	915	653	568
Summary for 'Tahsil' = 0030 (112 detail records)																					
Sum		29437.89	22389	22824	125957	66382	59575	13312	12310	20111	18189	0	0	31420	10747	34219	13193	21081	7363	8811	5475
Summary for 'CD Block' = 0130 (112 detail records)																					
Sum		29437.89	22389	22824	125957	66382	59575	13312	12310	20111	18189	0	0	31420	10747	34219	13193	21081	7363	8811	5475

1	2	23	24	25	26	27	28	29	30	31	32	33	34	35	36	37	38	39	40	41	42
0042	Parsidhpur	Nyay Panchayat / न्याय पंचायत																			
0554	Makhauba	0	0	0	0	0	0	0	0	0	0	0	0	0	0	0	0	0	0	162	191
0555	Arai	0	0	0	0	0	0	0	0	0	0	0	0	0	0	4	0	0	0	249	343
0556	Gokulpur	0	0	0	0	0	0	3	0	0	0	1	0	0	0	11	0	0	15	157	152
0557	Gopalpur	0	0	0	0	0	0	0	0	0	0	7	4	0	0	37	13	0	0	254	263
0558	Adhauli	0	0	0	0	4	5	0	0	0	0	10	1	1	0	30	0	0	11	399	402
0559	Takari	1	0	0	0	0	0	0	0	0	0	0	0	0	0	8	0	0	0	144	190
0560	Parsidhpur	0	0	0	0	10	8	0	0	1	0	8	0	2	0	147	2	0	136	344	313
0561	Samari	0	0	0	0	0	0	0	0	0	0	4	1	0	0	8	0	0	0	286	313
0562	Gajpatpur	0	0	0	0	0	0	0	0	0	0	0	0	0	0	0	0	0	0	1	0
0563	Bamhrauli	0	0	0	0	11	0	5	0	0	0	11	0	1	0	59	1	0	210	466	597
0564	Kishunpur	0	0	0	0	3	0	0	0	28	0	3	0	0	0	10	0	13	107	255	265
Summary for 'Nyay Panchayat' = 0042 (11 detail records)																					
Sum		1	0	0	0	28	13	8	0	29	0	44	6	4	0	314	16	13	479	2717	3029
Summary for 'Tahsil' = 0030 (112 detail records)																					
Sum		81	9	8	0	508	92	213	19	108	6	1014	66	107	3	2288	160	129	4488	32034	41894
Summary for 'CD Block' = 0130 (112 detail records)																					
Sum		81	9	8	0	508	92	213	19	108	6	1014	66	107	3	2288	160	129	4488	32034	41894

ग्रामों की वर्णानुक्रम सूची

Alphabetical List of Villages

क्रम सं० Sl. No.	ग्राम का नाम Name of Village	लोकेशन कोड नं० Location Code No.	
		मैनुअल Manual	कम्प्यूटर Computer
1	2	3	4
Tahsil : Bindki		**C.D. Block :**	**Devmai**
1.	Abul Haipur	43/10/10/17	43/0010/0010/0017
2.	Akbarabad	43/10/10/62	43/0010/0010/0062
3.	Akbarpur Nasirpur	43/10/10/11	43/0010/0010/0011
4.	Alampur	43/10/10/72	43/0010/0010/0072
5.	Bahadurpur Kotara	43/10/10/31	43/0010/0010/0031
6.	Bakevar Bujurg	43/10/10/86	43/0010/0010/0086
7.	Basawanpur	43/10/10/48	43/0010/0010/0048
8.	Beta	43/10/10/27	43/0010/0010/0027
9.	Bhaisauli	43/10/10/35	43/0010/0010/0035
10.	Bhelgaon	43/10/10/33	43/0010/0010/0033
11.	Bhulmuliyapur	43/10/10/28	43/0010/0010/0028
12.	Bhusurpur	43/10/10/59	43/0010/0010/0059
13.	Bijauli	43/10/10/58	43/0010/0010/0058
14.	Chak Data	43/10/10/22	43/0010/0010/0022
15.	Chak Hisamuddin	43/10/10/90	43/0010/0010/0090
16.	Chak Inayat	43/10/10/91	43/0010/0010/0091
17.	Chak Jarara	43/10/10/19	43/0010/0010/0019
18.	Chak Kora	43/10/10/4	43/0010/0010/0004
19.	Chak M. Salah	43/10/10/92	43/0010/0010/0092
20.	Chak Patti	43/10/10/12	43/0010/0010/0012

क्रम सं० Sl. No.	ग्राम का नाम Name of Village	लोकेशन कोड नं० Location Code No.	
		मैनुअल Manual	कम्प्यूटर Computer
1	2	3	4
21.	Chaklalupur	43/10/10/23	43/0010/0010/0023
22.	Chakmadari	43/10/10/8	43/0010/0010/0008
23.	Chaknadi	43/10/10/42	43/0010/0010/0042
24.	Chaktula	43/10/10/87	43/0010/0010/0087
25.	Chhiwali	43/10/10/45	43/0010/0010/0045
26.	Chirali	43/10/10/10	43/0010/0010/0010
27.	Dari Bujurg	43/10/10/67	43/0010/0010/0067
28.	Dari Khurd	43/10/10/66	43/0010/0010/0066
29.	Delemau	43/10/10/55	43/0010/0010/0055
30.	Dewmai	43/10/10/63	43/0010/0010/0063
31.	Dhamauli	43/10/10/64	43/0010/0010/0064
32.	Dhorha	43/10/10/95	43/0010/0010/0095
33.	Dilawalpur	43/10/10/71	43/0010/0010/0071
34.	Dodara	43/10/10/61	43/0010/0010/0061
35.	Duvepur	43/10/10/68	43/0010/0010/0068
36.	Dwarikapur Jatt	43/10/10/2	43/0010/0010/0002
37.	Farchalpur	43/10/10/54	43/0010/0010/0054
38.	Gag	43/10/10/74	43/0010/0010/0074
39.	Galatha	43/10/10/43	43/0010/0010/0043
40.	Gandharvi	43/10/10/96	43/0010/0010/0096
41.	Gangchauli Bujurg	43/10/10/53	43/0010/0010/0053
42.	Gangchauli Khurda	43/10/10/52	43/0010/0010/0052
43.	Gauri Ganj	43/10/10/20	43/0010/0010/0020
44.	Ghanshyampur	43/10/10/1	43/0010/0010/0001

क्रम सं० Sl. No.	ग्राम का नाम Name of Village	लोकेशन कोड नं० Location Code No.	
		मैनुअल Manual	कम्प्यूटर Computer
1	2	3	4
45.	Hajipur	43/10/10/49	43/0010/0010/0049
46.	Hardaspur	43/10/10/83	43/0010/0010/0083
47.	Holapur	43/10/10/50	43/0010/0010/0050
48.	Ibrahimpur Dada	43/10/10/14	43/0010/0010/0014
49.	Ikhepur	43/10/10/30	43/0010/0010/0030
50.	Jagdishpur Bakevar	43/10/10/84	43/0010/0010/0084
51.	Jarara	43/10/10/18	43/0010/0010/0018
52.	Jogapur	43/10/10/89	43/0010/0010/0089
53.	Kakraha	43/10/10/65	43/0010/0010/0065
54.	Kalana	43/10/10/15	43/0010/0010/0015
55.	Kansarahi	43/10/10/34	43/0010/0010/0034
56.	Karanpura	43/10/10/78	43/0010/0010/0078
57.	Kasba Kora	43/10/10/5	43/0010/0010/0005
58.	Kashmiri Pur	43/10/10/70	43/0010/0010/0070
59.	Kaudia	43/10/10/44	43/0010/0010/0044
60.	Khadara	43/10/10/51	43/0010/0010/0051
61.	Kharauli	43/10/10/38	43/0010/0010/0038
62.	Kripalpur Vinda	43/10/10/79	43/0010/0010/0079
63.	Lalawaksara	43/10/10/69	43/0010/0010/0069
64.	Lalupur	43/10/10/24	43/0010/0010/0024
65.	Madhopur	43/10/10/29	43/0010/0010/0029
66.	Makrauli	43/10/10/25	43/0010/0010/0025
67.	Malakpur	43/10/10/3	43/0010/0010/0003
68.	Mathurapur	43/10/10/73	43/0010/0010/0073

क्रम सं० Sl. No.	ग्राम का नाम Name of Village	लोकेशन कोड नं० Location Code No.	
		मैनुअल Manual	कम्प्यूटर Computer
1	2	3	4
69.	Mayaram Khera	43/10/10/56	43/0010/0010/0056
70.	Mirai	43/10/10/37	43/0010/0010/0037
71.	Mirzapur Makrandpur	43/10/10/16	43/0010/0010/0016
72.	Mohiuddinpur	43/10/10/77	43/0010/0010/0077
73.	Musarfa	43/10/10/21	43/0010/0010/0021
74.	Nahramau	43/10/10/76	43/0010/0010/0076
75.	Padhara	43/10/10/60	43/0010/0010/0060
76.	Paharipur	43/10/10/75	43/0010/0010/0075
77.	Parsadepur	43/10/10/36	43/0010/0010/0036
78.	Pipri	43/10/10/94	43/0010/0010/0094
79.	Rahasupur	43/10/10/47	43/0010/0010/0047
80.	Rampur Bakevar	43/10/10/88	43/0010/0010/0088
81.	Rasulpur	43/10/10/57	43/0010/0010/0057
82.	Rasulpur Bakevar	43/10/10/82	43/0010/0010/0082
83.	Rusi	43/10/10/39	43/0010/0010/0039
84.	Sadipur	43/10/10/46	43/0010/0010/0046
85.	Sarai Bakevar	43/10/10/85	43/0010/0010/0085
86.	Sarai Holi	43/10/10/26	43/0010/0010/0026
87.	Sarai Langer	43/10/10/32	43/0010/0010/0032
88.	Sarai Mahmoodpur	43/10/10/93	43/0010/0010/0093
89.	Sarai Wadale	43/10/10/13	43/0010/0010/0013
90.	Shahjahanpur Aaham	43/10/10/7	43/0010/0010/0007
91.	Shahjahanpur Khalsa	43/10/10/6	43/0010/0010/0006
92.	Sujawalpur	43/10/10/40	43/0010/0010/0040

क्रम सं० Sl. No.	ग्राम का नाम Name of Village	लोकेशन कोड नं० Location Code No.	
		मैनुअल Manual	कम्प्यूटर Computer
1	2	3	4
93.	Tikara	43/10/10/41	43/0010/0010/0041
94.	Varigva	43/10/10/81	43/0010/0010/0081
95.	Vijuri	43/10/10/80	43/0010/0010/0080
96.	Zafarpur Sitharre	43/10/10/9	43/0010/0010/0009

क्रम सं० Sl. No.	ग्राम का नाम Name of Village	लोकेशन कोड नं० Location Code No.	
		मैनुअल Manual	कम्प्यूटर Computer
1	2	3	4
Tahsil : Bindki		**C.D. Block : Malwan**	
1.	Abhaypur	43/10/20/98	43/0010/0020/0098
2.	Ajmeripur	43/10/20/132	43/0010/0020/0132
3.	Akbarpur	43/10/20/161	43/0010/0020/0161
4.	Alipur	43/10/20/113	43/0010/0020/0113
5.	Aliyabad	43/10/20/169	43/0010/0020/0169
6.	Amoura	43/10/20/207	43/0010/0020/0207
7.	Ashikpur	43/10/20/97	43/0010/0020/0097
8.	Aung	43/10/20/105	43/0010/0020/0105
9.	Badahar	43/10/20/100	43/0010/0020/0100
10.	Baharoli	43/10/20/151	43/0010/0020/0151
11.	Bajidpur	43/10/20/178	43/0010/0020/0178
12.	Bakoli	43/10/20/208	43/0010/0020/0208
13.	Baniya Khera	43/10/20/115	43/0010/0020/0115
14.	Barampur	43/10/20/165	43/0010/0020/0165
15.	Baroora	43/10/20/199	43/0010/0020/0199
16.	Basawan Khera	43/10/20/137	43/0010/0020/0137
17.	Bhaupur	43/10/20/110	43/0010/0020/0110
18.	Bindki Kohana	43/10/20/156	43/0010/0020/0156
19.	Chak Dilli Har	43/10/20/175	43/0010/0020/0175
20.	Chak Habatpur	43/10/20/172	43/0010/0020/0172
21.	Chakaliyabad	43/10/20/168	43/0010/0020/0168
22.	Chakki	43/10/20/198	43/0010/0020/0198
23.	Chakmada	43/10/20/170	43/0010/0020/0170

क्रम सं० Sl. No.	ग्राम का नाम Name of Village	लोकेशन कोड नं० Location Code No.	
		मैनुअल Manual	कम्प्यूटर Computer
1	2	3	4
24.	Chakmohiuddinpur	43/10/20/159	43/0010/0020/0159
25.	Chakrajju	43/10/20/167	43/0010/0020/0167
26.	Chaksanttar	43/10/20/160	43/0010/0020/0160
27.	Chintapur	43/10/20/149	43/0010/0020/0149
28.	Churaman Khera	43/10/20/176	43/0010/0020/0176
29.	Corsam	43/10/20/143	43/0010/0020/0143
30.	Dadan Khera	43/10/20/144	43/0010/0020/0144
31.	Dagdaiya	43/10/20/186	43/0010/0020/0186
32.	Damauti Khera	43/10/20/102	43/0010/0020/0102
33.	Dariyapur	43/10/20/139	43/0010/0020/0139
34.	Darveshabad	43/10/20/163	43/0010/0020/0163
35.	Darveshpur	43/10/20/164	43/0010/0020/0164
36.	Daulatpur	43/10/20/180	43/0010/0020/0180
37.	Davatpur	43/10/20/210	43/0010/0020/0210
38.	Deegh	43/10/20/173	43/0010/0020/0173
39.	Dev Mai	43/10/20/202	43/0010/0020/0202
40.	Dhami Khera	43/10/20/212	43/0010/0020/0212
41.	Godhrauli	43/10/20/109	43/0010/0020/0109
42.	Gopalpur	43/10/20/177	43/0010/0020/0177
43.	Gouspur	43/10/20/155	43/0010/0020/0155
44.	Govindpur	43/10/20/124	43/0010/0020/0124
45.	Guneer	43/10/20/130	43/0010/0020/0130
46.	Habibpur	43/10/20/138	43/0010/0020/0138
47.	Hajratpur	43/10/20/158	43/0010/0020/0158

क्रम सं० Sl. No.	ग्राम का नाम Name of Village	लोकेशन कोड नं० Location Code No.	
		मैनुअल Manual	कम्प्यूटर Computer
1	2	3	4
48.	Hardaurpur	43/10/20/120	43/0010/0020/0120
49.	Hardouli	43/10/20/171	43/0010/0020/0171
50.	Harsinghpur	43/10/20/112	43/0010/0020/0112
51.	Hasanpur	43/10/20/142	43/0010/0020/0142
52.	Ibrahimpur	43/10/20/191	43/0010/0020/0191
53.	Itarora Pilkhini	43/10/20/195	43/0010/0020/0195
54.	Jafrabad	43/10/20/162	43/0010/0020/0162
55.	Jagdishpur	43/10/20/194	43/0010/0020/0194
56.	Jalala	43/10/20/116	43/0010/0020/0116
57.	Janta	43/10/20/157	43/0010/0020/0157
58.	Jawajpur	43/10/20/146	43/0010/0020/0146
59.	Kanspur Gangauli	43/10/20/128	43/0010/0020/0128
60.	Karanpur	43/10/20/123	43/0010/0020/0123
61.	Keechakpur	43/10/20/104	43/0010/0020/0104
62.	Khanpur	43/10/20/179	43/0010/0020/0179
63.	Kishunpur	43/10/20/201	43/0010/0020/0201
64.	Koriaya	43/10/20/166	43/0010/0020/0166
65.	Kotiya	43/10/20/203	43/0010/0020/0203
66.	Lahangi	43/10/20/131	43/0010/0020/0131
67.	Lakshmanpur	43/10/20/190	43/0010/0020/0190
68.	Lalarampur	43/10/20/122	43/0010/0020/0122
69.	Madanpur	43/10/20/153	43/0010/0020/0153
70.	Madokipur	43/10/20/125	43/0010/0020/0125
71.	Mahmudpur	43/10/20/133	43/0010/0020/0133

क्रम सं० Sl. No.	ग्राम का नाम Name of Village	लोकेशन कोड नं० Location Code No.	
		मैनुअल Manual	कम्प्यूटर Computer
1	2	3	4
72.	Mahrha	43/10/20/148	43/0010/0020/0148
73.	Maksudan Khera	43/10/20/134	43/0010/0020/0134
74.	Malwan	43/10/20/196	43/0010/0020/0196
75.	Mamrejpur	43/10/20/182	43/0010/0020/0182
76.	Manikpur	43/10/20/101	43/0010/0020/0101
77.	Mauhar	43/10/20/126	43/0010/0020/0126
78.	Mawaiya	43/10/20/119	43/0010/0020/0119
79.	Mayaiya	43/10/20/129	43/0010/0020/0129
80.	Mirmau Pagamberpur	43/10/20/211	43/0010/0020/0211
81.	Miyamau	43/10/20/205	43/0010/0020/0205
82.	Muradpur	43/10/20/154	43/0010/0020/0154
83.	Nama Mau	43/10/20/118	43/0010/0020/0118
84.	Nandipur	43/10/20/206	43/0010/0020/0206
85.	Nandouli	43/10/20/174	43/0010/0020/0174
86.	Okhara Kuwarpur	43/10/20/188	43/0010/0020/0188
87.	Pahbehata	43/10/20/187	43/0010/0020/0187
88.	Pahur	43/10/20/114	43/0010/0020/0114
89.	Rajipur	43/10/20/152	43/0010/0020/0152
90.	Rampur	43/10/20/189	43/0010/0020/0189
91.	Rampur	43/10/20/111	43/0010/0020/0111
92.	Rana	43/10/20/209	43/0010/0020/0209
93.	Rari Bujurg	43/10/20/184	43/0010/0020/0184
94.	Rari Khurd	43/10/20/183	43/0010/0020/0183
95.	Ravatpur	43/10/20/108	43/0010/0020/0108

क्रम सं० Sl. No.	ग्राम का नाम Name of Village	लोकेशन कोड नं० Location Code No.	
		मैनुअल Manual	कम्प्यूटर Computer
1	2	3	4
96.	Rawatpur	43/10/20/204	43/0010/0020/0204
97.	Rewari Bujurg	43/10/20/140	43/0010/0020/0140
98.	Rewari Khurd	43/10/20/141	43/0010/0020/0141
99.	Rustampur	43/10/20/147	43/0010/0020/0147
100.	Sai	43/10/20/121	43/0010/0020/0121
101.	Sairpur	43/10/20/192	43/0010/0020/0192
102.	Sauna Khera	43/10/20/193	43/0010/0020/0193
103.	Saura	43/10/20/197	43/0010/0020/0197
104.	Shahjahanpur	43/10/20/117	43/0010/0020/0117
105.	Shivrajpur	43/10/20/107	43/0010/0020/0107
106.	Sikrodhi	43/10/20/181	43/0010/0020/0181
107.	Souh	43/10/20/145	43/0010/0020/0145
108.	Subedar Khera	43/10/20/136	43/0010/0020/0136
109.	Suganapur	43/10/20/103	43/0010/0020/0103
110.	Sultanpur	43/10/20/200	43/0010/0020/0200
111.	Tenduli	43/10/20/150	43/0010/0020/0150
112.	Thanpur	43/10/20/99	43/0010/0020/0099
113.	Umarghana	43/10/20/185	43/0010/0020/0185
114.	Umrauli Kalyanpur	43/10/20/135	43/0010/0020/0135
115.	Vikrampur	43/10/20/106	43/0010/0020/0106
116.	Yaadgarpur	43/10/20/127	43/0010/0020/0127

क्रम सं० Sl. No.	ग्राम का नाम Name of Village	लोकेशन कोड नं० Location Code No.	
		मैनुअल Manual	कम्प्यूटर Computer
1	2	3	4
Tahsil : Bindki		**C.D. Block : Amauli**	
1.	Aitamadpur	43/10/30/298	43/0010/0030/0298
2.	Alipur	43/10/30/214	43/0010/0030/0214
3.	Amauli	43/10/30/287	43/0010/0030/0287
4.	Aragal	43/10/30/260	43/0010/0030/0260
5.	Asakpur	43/10/30/247	43/0010/0030/0247
6.	Aura Nisphi	43/10/30/315	43/0010/0030/0315
7.	Azampur Garhwa	43/10/30/271	43/0010/0030/0271
8.	Babai	43/10/30/281	43/0010/0030/0281
9.	Banthara	43/10/30/215	43/0010/0030/0215
10.	Bapsaura	43/10/30/303	43/0010/0030/0303
11.	Barampur	43/10/30/288	43/0010/0030/0288
12.	Bariyarpur	43/10/30/274	43/0010/0030/0274
13.	Basfara	43/10/30/241	43/0010/0030/0241
14.	Behta Khurd	43/10/30/224	43/0010/0030/0224
15.	Bharsa	43/10/30/296	43/0010/0030/0296
16.	Bhaurajpur	43/10/30/264	43/0010/0030/0264
17.	Bighanpur	43/10/30/240	43/0010/0030/0240
18.	Bijauli	43/10/30/277	43/0010/0030/0277
19.	Bimai	43/10/30/218	43/0010/0030/0218
20.	Budawa	43/10/30/237	43/0010/0030/0237
21.	Budhnda	43/10/30/313	43/0010/0030/0313
22.	Chak Jalalpur Neori	43/10/30/238	43/0010/0030/0238
23.	Chakanseniya	43/10/30/246	43/0010/0030/0246

क्रम सं० Sl. No.	ग्राम का नाम Name of Village	लोकेशन कोड नं० Location Code No.	
		मैनुअल Manual	कम्प्यूटर Computer
1	2	3	4
24.	Chaklal Bibi	43/10/30/232	43/0010/0030/0232
25.	Chaklala	43/10/30/297	43/0010/0030/0297
26.	Chandpur	43/10/30/316	43/0010/0030/0316
27.	Chatiha	43/10/30/233	43/0010/0030/0233
28.	Damodarpur	43/10/30/261	43/0010/0030/0261
29.	Dariyapur Chediya	43/10/30/253	43/0010/0030/0253
30.	Daveri Bujurg	43/10/30/242	43/0010/0030/0242
31.	Deochali	43/10/30/268	43/0010/0030/0268
32.	Dhamna Khurd	43/10/30/284	43/0010/0030/0284
33.	Digharuva	43/10/30/252	43/0010/0030/0252
34.	Etara	43/10/30/295	43/0010/0030/0295
35.	Faizabad	43/10/30/227	43/0010/0030/0227
36.	Farhatpur	43/10/30/219	43/0010/0030/0219
37.	Gangouli	43/10/30/262	43/0010/0030/0262
38.	Gangpur	43/10/30/308	43/0010/0030/0308
39.	Gangupur	43/10/30/299	43/0010/0030/0299
40.	Gauhrari	43/10/30/285	43/0010/0030/0285
41.	Gauri Awara	43/10/30/306	43/0010/0030/0306
42.	Govindpur Bilari	43/10/30/310	43/0010/0030/0310
43.	Hasanpur Devari	43/10/30/243	43/0010/0030/0243
44.	Husapur	43/10/30/258	43/0010/0030/0258
45.	Husenabad	43/10/30/272	43/0010/0030/0272
46.	Ibrahimpur Nawabad	43/10/30/283	43/0010/0030/0283
47.	Jalalpur Kauh	43/10/30/278	43/0010/0030/0278

क्रम सं० Sl. No.	ग्राम का नाम Name of Village	लोकेशन कोड नं० Location Code No.	
		मैनुअल Manual	कम्प्यूटर Computer
1	2	3	4
48.	Jalalpur Neori	43/10/30/239	43/0010/0030/0239
49.	Jara	43/10/30/301	43/0010/0030/0301
50.	Jarauli	43/10/30/263	43/0010/0030/0263
51.	Kahijara	43/10/30/294	43/0010/0030/0294
52.	Kamasi	43/10/30/254	43/0010/0030/0254
53.	Kanramai Chak	43/10/30/275	43/0010/0030/0275
54.	Kapiliya	43/10/30/235	43/0010/0030/0235
55.	Kapilmaiyke Kishunpur Kapile	43/10/30/229	43/0010/0030/0229
56.	Kauh	43/10/30/280	43/0010/0030/0280
57.	Khairabad	43/10/30/228	43/0010/0030/0228
58.	Khanpur Kadim	43/10/30/251	43/0010/0030/0251
59.	Kotha Bakhariya	43/10/30/221	43/0010/0030/0221
60.	Kulkhera	43/10/30/290	43/0010/0030/0290
61.	Kunday Rampur	43/10/30/222	43/0010/0030/0222
62.	Lakhamipur	43/10/30/270	43/0010/0030/0270
63.	Madari	43/10/30/267	43/0010/0030/0267
64.	Mahdiya	43/10/30/314	43/0010/0030/0314
65.	Makamdpur Nisphi Jakha	43/10/30/292	43/0010/0030/0292
66.	Manapur	43/10/30/286	43/0010/0030/0286
67.	Mangalpur Takauli	43/10/30/226	43/0010/0030/0226
68.	Mathappati	43/10/30/225	43/0010/0030/0225
69.	Mawai	43/10/30/307	43/0010/0030/0307
70.	Mominpur	43/10/30/269	43/0010/0030/0269
71.	Naraicha	43/10/30/259	43/0010/0030/0259

क्रम सं० Sl. No.	ग्राम का नाम Name of Village	लोकेशन कोड नं० Location Code No.	
		मैनुअल Manual	कम्प्यूटर Computer
1	2	3	4
72.	Naraini	43/10/30/231	43/0010/0030/0231
73.	Naseniya	43/10/30/249	43/0010/0030/0249
74.	Nirkhi	43/10/30/213	43/0010/0030/0213
75.	Nonara	43/10/30/236	43/0010/0030/0236
76.	Pachaura	43/10/30/293	43/0010/0030/0293
77.	Paharpur Barigawa	43/10/30/311	43/0010/0030/0311
78.	Pahurpur	43/10/30/248	43/0010/0030/0248
79.	Pandepur	43/10/30/250	43/0010/0030/0250
80.	Paparenda	43/10/30/234	43/0010/0030/0234
81.	Paradhani	43/10/30/279	43/0010/0030/0279
82.	Parsadpur	43/10/30/244	43/0010/0030/0244
83.	Parsetha	43/10/30/302	43/0010/0030/0302
84.	Peneruwa	43/10/30/230	43/0010/0030/0230
85.	Pura Rahat Ali	43/10/30/273	43/0010/0030/0273
86.	Rampur	43/10/30/266	43/0010/0030/0266
87.	Rampur Husana	43/10/30/265	43/0010/0030/0265
88.	Rampur Kurmi	43/10/30/282	43/0010/0030/0282
89.	Ranupur	43/10/30/217	43/0010/0030/0217
90.	Rithiya	43/10/30/317	43/0010/0030/0317
91.	Roti	43/10/30/245	43/0010/0030/0245
92.	Rustampur	43/10/30/304	43/0010/0030/0304
93.	Sahimalpur	43/10/30/255	43/0010/0030/0255
94.	Salempur Kanera	43/10/30/276	43/0010/0030/0276
95.	Salhepur	43/10/30/312	43/0010/0030/0312

क्रम सं० Sl. No.	ग्राम का नाम Name of Village	लोकेशन कोड नं० Location Code No.	
		मैनुअल Manual	कम्प्यूटर Computer
1	2	3	4
96.	Sarahan Buzurg	43/10/30/289	43/0010/0030/0289
97.	Sarahan Khurd	43/10/30/291	43/0010/0030/0291
98.	Sari Dharampur	43/10/30/216	43/0010/0030/0216
99.	Sathigawan	43/10/30/309	43/0010/0030/0309
100.	Shahbajpur Jariha	43/10/30/223	43/0010/0030/0223
101.	Sheopuri	43/10/30/256	43/0010/0030/0256
102.	Shyampur	43/10/30/300	43/0010/0030/0300
103.	Sikandar Pur	43/10/30/305	43/0010/0030/0305
104.	Udupur	43/10/30/257	43/0010/0030/0257
105.	Zujmoiya	43/10/30/220	43/0010/0030/0220

क्रम सं० Sl. No.	ग्राम का नाम Name of Village	लोकेशन कोड नं० Location Code No.	
		मैनुअल Manual	कम्प्यूटर Computer
1	2	3	4
Tahsil : Bindki		**C.D. Block**	**Khajuha**
1.	Ajmatpur	43/10/40/422	43/0010/0040/0422
2.	Akilabad	43/10/40/421	43/0010/0040/0421
3.	Alamganj	43/10/40/347	43/0010/0040/0347
4.	Amana	43/10/40/341	43/0010/0040/0341
5.	Amouli	43/10/40/382	43/0010/0040/0382
6.	Araipur	43/10/40/326	43/0010/0040/0326
7.	Bagbadshahi Khajuha	43/10/40/328	43/0010/0040/0328
8.	Bahadur Pur	43/10/40/379	43/0010/0040/0379
9.	Baniyani	43/10/40/414	43/0010/0040/0414
10.	Banu	43/10/40/420	43/0010/0040/0420
11.	Bara	43/10/40/359	43/0010/0040/0359
12.	Bardara	43/10/40/403	43/0010/0040/0403
13.	Barethar Buzurg	43/10/40/322	43/0010/0040/0322
14.	Barethar Khurd	43/10/40/320	43/0010/0040/0320
15.	Barhat	43/10/40/393	43/0010/0040/0393
16.	Barwa	43/10/40/356	43/0010/0040/0356
17.	Bharat Pur	43/10/40/378	43/0010/0040/0378
18.	Bhata	43/10/40/398	43/0010/0040/0398
19.	Bheweli	43/10/40/346	43/0010/0040/0346
20.	Bhikhanpur	43/10/40/366	43/0010/0040/0366
21.	Bilona	43/10/40/391	43/0010/0040/0391
22.	Bindour	43/10/40/372	43/0010/0040/0372
23.	Chak Abdaal Khan	43/10/40/370	43/0010/0040/0370

क्रम सं० Sl. No.	ग्राम का नाम Name of Village	लोकेशन कोड नं० Location Code No.	
		मैनुअल Manual	कम्प्यूटर Computer
1	2	3	4
24.	Chak Auliya Khera	43/10/40/340	43/0010/0040/0340
25.	Chak Hafijpur Harkaran	43/10/40/318	43/0010/0040/0318
26.	Chak Jafar Ali	43/10/40/371	43/0010/0040/0371
27.	Chak Jahanpur	43/10/40/332	43/0010/0040/0332
28.	Chak Kashmiri	43/10/40/329	43/0010/0040/0329
29.	Chak Madhopur	43/10/40/321	43/0010/0040/0321
30.	Chak Maulvi	43/10/40/323	43/0010/0040/0323
31.	Chak Nourojali	43/10/40/373	43/0010/0040/0373
32.	Chakhata	43/10/40/334	43/0010/0040/0334
33.	Chhichha	43/10/40/387	43/0010/0040/0387
34.	Dada Sahimal Pur	43/10/40/383	43/0010/0040/0383
35.	Dariabad	43/10/40/416	43/0010/0040/0416
36.	Darota Lalpur	43/10/40/380	43/0010/0040/0380
37.	Dhamamau	43/10/40/401	43/0010/0040/0401
38.	Dhourahara	43/10/40/360	43/0010/0040/0360
39.	Faridpur	43/10/40/405	43/0010/0040/0405
40.	Gadal Pur	43/10/40/424	43/0010/0040/0424
41.	Gagauli	43/10/40/376	43/0010/0040/0376
42.	Gajaipur	43/10/40/367	43/0010/0040/0367
43.	Gari	43/10/40/365	43/0010/0040/0365
44.	Gauri	43/10/40/404	43/0010/0040/0404
45.	Gobha	43/10/40/343	43/0010/0040/0343
46.	Gopalpur Ghaghaura	43/10/40/354	43/0010/0040/0354
47.	Goura	43/10/40/351	43/0010/0040/0351

क्रम सं० Sl. No.	ग्राम का नाम Name of Village	लोकेशन कोड नं० Location Code No.	
		मैनुअल Manual	कम्प्यूटर Computer
1	2	3	4
48.	Hafijpur Harkaran	43/10/40/319	43/0010/0040/0319
49.	Hasanapur	43/10/40/413	43/0010/0040/0413
50.	Himmat Pur	43/10/40/417	43/0010/0040/0417
51.	Itara	43/10/40/363	43/0010/0040/0363
52.	Jamrouli	43/10/40/369	43/0010/0040/0369
53.	Jigni	43/10/40/336	43/0010/0040/0336
54.	Joniha	43/10/40/397	43/0010/0040/0397
55.	Kakora	43/10/40/358	43/0010/0040/0358
56.	Kansa Khera	43/10/40/344	43/0010/0040/0344
57.	Kewai	43/10/40/381	43/0010/0040/0381
58.	Khanda Dawar	43/10/40/407	43/0010/0040/0407
59.	Khoonta	43/10/40/349	43/0010/0040/0349
60.	Khurmabad	43/10/40/392	43/0010/0040/0392
61.	Korwa	43/10/40/388	43/0010/0040/0388
62.	Korwal Haar	43/10/40/361	43/0010/0040/0361
63.	Kukade	43/10/40/368	43/0010/0040/0368
64.	Kumhraja	43/10/40/423	43/0010/0040/0423
65.	Kushara	43/10/40/335	43/0010/0040/0335
66.	Lahuraj Khera	43/10/40/410	43/0010/0040/0410
67.	Lakhana Khera	43/10/40/324	43/0010/0040/0324
68.	Madna	43/10/40/386	43/0010/0040/0386
69.	Maduri	43/10/40/362	43/0010/0040/0362
70.	Mampur	43/10/40/337	43/0010/0040/0337
71.	Mandrov	43/10/40/339	43/0010/0040/0339

क्रम सं० Sl. No.	ग्राम का नाम Name of Village	लोकेशन कोड नं० Location Code No.	
		मैनुअल Manual	कम्प्यूटर Computer
1	2	3	4
72.	Mansoorpur	43/10/40/377	43/0010/0040/0377
73.	Mau	43/10/40/342	43/0010/0040/0342
74.	Maudev	43/10/40/355	43/0010/0040/0355
75.	Mauhari	43/10/40/375	43/0010/0040/0375
76.	Missi	43/10/40/345	43/0010/0040/0345
77.	Nandapur	43/10/40/327	43/0010/0040/0327
78.	Nariacha	43/10/40/408	43/0010/0040/0408
79.	Nawajipur	43/10/40/389	43/0010/0040/0389
80.	Paradan	43/10/40/330	43/0010/0040/0330
81.	Pipouri	43/10/40/348	43/0010/0040/0348
82.	Pratap Pur	43/10/40/338	43/0010/0040/0338
83.	Raghuwa Khera	43/10/40/394	43/0010/0040/0394
84.	Rampur	43/10/40/385	43/0010/0040/0385
85.	Ranmast Pur	43/10/40/384	43/0010/0040/0384
86.	Rawatpur	43/10/40/406	43/0010/0040/0406
87.	Rewri	43/10/40/357	43/0010/0040/0357
88.	Samaspur	43/10/40/395	43/0010/0040/0395
89.	Sarai	43/10/40/409	43/0010/0040/0409
90.	Sarai Hawa Khawah	43/10/40/325	43/0010/0040/0325
91.	Sardar Pur	43/10/40/400	43/0010/0040/0400
92.	Sarkandi	43/10/40/333	43/0010/0040/0333
93.	Saroiliya	43/10/40/350	43/0010/0040/0350
94.	Selawan	43/10/40/331	43/0010/0040/0331
95.	Shahbajpur	43/10/40/402	43/0010/0040/0402

क्रम सं० Sl. No.	ग्राम का नाम Name of Village	लोकेशन कोड नं० Location Code No.	
		मैनुअल Manual	कम्प्यूटर Computer
1	2	3	4
96.	Shahijadi Pur	43/10/40/396	43/0010/0040/0396
97.	Shivri	43/10/40/411	43/0010/0040/0411
98.	Siawsi	43/10/40/374	43/0010/0040/0374
99.	Sijoili	43/10/40/353	43/0010/0040/0353
100.	Singli Khera	43/10/40/412	43/0010/0040/0412
101.	Sultangarh	43/10/40/352	43/0010/0040/0352
102.	Tapani	43/10/40/419	43/0010/0040/0419
103.	Tenduli Lakhnipur	43/10/40/364	43/0010/0040/0364
104.	Tikari Manouti	43/10/40/390	43/0010/0040/0390
105.	Umarkola Khurram Nagar	43/10/40/418	43/0010/0040/0418
106.	Urdouli	43/10/40/399	43/0010/0040/0399
107.	Yaqubpur	43/10/40/415	43/0010/0040/0415

क्रम सं० Sl. No.	ग्राम का नाम Name of Village	लोकेशन कोड नं० Location Code No.	
		मैनुअल Manual	कम्प्यूटर Computer
1	2	3	4
Tahsil : Fatehpur		**C.D. Block : Telyani**	
1.	Abhaiya Lakshmanpur	43/20/50/48	43/0020/0050/0048
2.	Adampur	43/20/50/26	43/0020/0050/0026
3.	Ajgawan	43/20/50/59	43/0020/0050/0059
4.	Ajmabad Bhaisahi	43/20/50/16	43/0020/0050/0016
5.	Aladadpur	43/20/50/54	43/0020/0050/0054
6.	Alanapur	43/20/50/87	43/0020/0050/0087
7.	Alawalpur	43/20/50/10	43/0020/0050/0010
8.	Asta	43/20/50/21	43/0020/0050/0021
9.	Aswa Tarapur	43/20/50/8	43/0020/0050/0008
10.	Badalpur	43/20/50/6	43/0020/0050/0006
11.	Baijani	43/20/50/107	43/0020/0050/0107
12.	Bairampur	43/20/50/95	43/0020/0050/0095
13.	Bajapur	43/20/50/11	43/0020/0050/0011
14.	Bakandha	43/20/50/43	43/0020/0050/0043
15.	Balidpur	43/20/50/40	43/0020/0050/0040
16.	Barari	43/20/50/62	43/0020/0050/0062
17.	Bari Govindpur	43/20/50/73	43/0020/0050/0073
18.	Barmatpur	43/20/50/7	43/0020/0050/0007
19.	Bastapur	43/20/50/57	43/0020/0050/0057
20.	Beni Harsinghpur	43/20/50/2	43/0020/0050/0002
21.	Bhagawantpur	43/20/50/106	43/0020/0050/0106
22.	Bhairampur	43/20/50/82	43/0020/0050/0082
23.	Bharhara	43/20/50/44	43/0020/0050/0044

क्रम सं० Sl. No.	ग्राम का नाम Name of Village	लोकेशन कोड नं० Location Code No.	
		मैनुअल Manual	कम्प्यूटर Computer
1	2	3	4
24.	Bharsawan	43/20/50/103	43/0020/0050/0103
25.	Bhuptipur	43/20/50/37	43/0020/0050/0037
26.	Bilandpur	43/20/50/83	43/0020/0050/0083
27.	Chak Barari	43/20/50/64	43/0020/0050/0064
28.	Chak Bokhari	43/20/50/77	43/0020/0050/0077
29.	Chak Mugal	43/20/50/70	43/0020/0050/0070
30.	Chak Sada	43/20/50/17	43/0020/0050/0017
31.	Chak Tawarif	43/20/50/69	43/0020/0050/0069
32.	Chakheri	43/20/50/12	43/0020/0050/0012
33.	Chakraj Kullah	43/20/50/63	43/0020/0050/0063
34.	Chitaura	43/20/50/75	43/0020/0050/0075
35.	Damapur	43/20/50/88	43/0020/0050/0088
36.	Devri Maichak	43/20/50/52	43/0020/0050/0052
37.	Dhamina	43/20/50/105	43/0020/0050/0105
38.	Dharupur	43/20/50/100	43/0020/0050/0100
39.	Dhidhaura	43/20/50/109	43/0020/0050/0109
40.	Dhodhiyahi	43/20/50/80	43/0020/0050/0080
41.	Diwanipur	43/20/50/94	43/0020/0050/0094
42.	Dugreai	43/20/50/110	43/0020/0050/0110
43.	Ghanshyampur	43/20/50/36	43/0020/0050/0036
44.	Hajipur Gang	43/20/50/28	43/0020/0050/0028
45.	Harbanshpur	43/20/50/99	43/0020/0050/0099
46.	Hasnapur	43/20/50/53	43/0020/0050/0053
47.	Husnapur Sani	43/20/50/31	43/0020/0050/0031

क्रम सं० Sl. No.	ग्राम का नाम Name of Village	लोकेशन कोड नं० Location Code No.	
		मैनुअल Manual	कम्प्यूटर Computer
1	2	3	4
48.	Jagannathpur	43/20/50/74	43/0020/0050/0074
49.	Jakhmi	43/20/50/92	43/0020/0050/0092
50.	Jamalpur	43/20/50/56	43/0020/0050/0056
51.	Jamatpur Ganda	43/20/50/49	43/0020/0050/0049
52.	Jhau Mednipur	43/20/50/19	43/0020/0050/0019
53.	Kaema	43/20/50/5	43/0020/0050/0005
54.	Kakaberi	43/20/50/86	43/0020/0050/0086
55.	Kandhi	43/20/50/90	43/0020/0050/0090
56.	Kasimpur	43/20/50/72	43/0020/0050/0072
57.	Kasiyapur Bibi Hat	43/20/50/60	43/0020/0050/0060
58.	Keshopur	43/20/50/67	43/0020/0050/0067
59.	Kesurwa	43/20/50/41	43/0020/0050/0041
60.	Khanpur	43/20/50/27	43/0020/0050/0027
61.	Kitoopur	43/20/50/101	43/0020/0050/0101
62.	Kodhai	43/20/50/91	43/0020/0050/0091
63.	Korai	43/20/50/79	43/0020/0050/0079
64.	Kurusti Kala	43/20/50/24	43/0020/0050/0024
65.	Kutubpur	43/20/50/66	43/0020/0050/0066
66.	Madari Khurd	43/20/50/14	43/0020/0050/0014
67.	Madaripur Kalan	43/20/50/71	43/0020/0050/0071
68.	Madhopur	43/20/50/18	43/0020/0050/0018
69.	Madni Daudeyapur	43/20/50/45	43/0020/0050/0045
70.	Makanpur	43/20/50/20	43/0020/0050/0020
71.	Manjhupur	43/20/50/33	43/0020/0050/0033

क्रम सं० Sl. No.	ग्राम का नाम Name of Village	लोकेशन कोड नं० Location Code No.	
		मैनुअल Manual	कम्प्यूटर Computer
1	2	3	4
72.	Mansoorpur Modhanpur	43/20/50/51	43/0020/0050/0051
73.	Mansoorpur Sufallabad	43/20/50/50	43/0020/0050/0050
74.	Mardanpur	43/20/50/96	43/0020/0050/0096
75.	Mawaeya	43/20/50/55	43/0020/0050/0055
76.	Meerpur Kurusti	43/20/50/23	43/0020/0050/0023
77.	Mewli Bujurg	43/20/50/32	43/0020/0050/0032
78.	Mishramau	43/20/50/58	43/0020/0050/0058
79.	Mohammadpur Nabada	43/20/50/65	43/0020/0050/0065
80.	Mohankhera	43/20/50/3	43/0020/0050/0003
81.	Muchuwapur	43/20/50/97	43/0020/0050/0097
82.	Narayanpur	43/20/50/78	43/0020/0050/0078
83.	Narpatpur	43/20/50/93	43/0020/0050/0093
84.	Nasirpur Belwara	43/20/50/30	43/0020/0050/0030
85.	Ojhi Kharagsenpur Maibhadwa	43/20/50/4	43/0020/0050/0004
86.	Palan Har	43/20/50/38	43/0020/0050/0038
87.	Panai Inayatpur	43/20/50/1	43/0020/0050/0001
88.	Parshurampur	43/20/50/84	43/0020/0050/0084
89.	Puretaz Mahmood	43/20/50/46	43/0020/0050/0046
90.	Rampur Panchbhist	43/20/50/25	43/0020/0050/0025
91.	Rawatpur	43/20/50/108	43/0020/0050/0108
92.	Sachauli	43/20/50/76	43/0020/0050/0076
93.	Sadanandpur	43/20/50/47	43/0020/0050/0047
94.	Sahli	43/20/50/104	43/0020/0050/0104
95.	Sakat Himmatpur	43/20/50/22	43/0020/0050/0022

क्रम सं० Sl. No.	ग्राम का नाम Name of Village	लोकेशन कोड नं० Location Code No.	
		मैनुअल Manual	कम्प्यूटर Computer
1	2	3	4
96.	Saleiyabad	43/20/50/39	43/0020/0050/0039
97.	Sanehra	43/20/50/98	43/0020/0050/0098
98.	Sangaon	43/20/50/42	43/0020/0050/0042
99.	Sarai Khargu	43/20/50/15	43/0020/0050/0015
100.	Sarai Shahid Khan	43/20/50/68	43/0020/0050/0068
101.	Sarai Shahjada	43/20/50/9	43/0020/0050/0009
102.	Senipur Malauni	43/20/50/34	43/0020/0050/0034
103.	Sudhava	43/20/50/61	43/0020/0050/0061
104.	Supa	43/20/50/35	43/0020/0050/0035
105.	Teliyani	43/20/50/29	43/0020/0050/0029
106.	Trilokipur	43/20/50/85	43/0020/0050/0085
107.	Udaiy Rajpur	43/20/50/102	43/0020/0050/0102
108.	Umarpur Asti	43/20/50/81	43/0020/0050/0081
109.	Umedpur	43/20/50/89	43/0020/0050/0089
110.	Vahidpur	43/20/50/13	43/0020/0050/0013

क्रम सं० Sl. No.	ग्राम का नाम Name of Village	लोकेशन कोड नं० Location Code No.	
		मैनुअल Manual	कम्प्यूटर Computer
1	2	3	4
Tahsil : Fatehpur		**C.D. Block : Bhitaura**	
1.	Chandpur	43/20/60/111	43/0020/0060/0111
2.	Abdullapur Ghuri	43/20/60/249	43/0020/0060/0249
3.	Ahamadpur	43/20/60/228	43/0020/0060/0228
4.	Aheba	43/20/60/207	43/0020/0060/0207
5.	Alampur	43/20/60/256	43/0020/0060/0256
6.	Alampur Narhi	43/20/60/125	43/0020/0060/0125
7.	Aodhera	43/20/60/201	43/0020/0060/0201
8.	Asni	43/20/60/138	43/0020/0060/0138
9.	Bahvlolpur	43/20/60/212	43/0020/0060/0212
10.	Baira Gadhiwa	43/20/60/223	43/0020/0060/0223
11.	Balhemau	43/20/60/270	43/0020/0060/0270
12.	Bamhraoli	43/20/60/241	43/0020/0060/0241
13.	Bar	43/20/60/171	43/0020/0060/0171
14.	Baragaon	43/20/60/129	43/0020/0060/0129
15.	Barai Bujurg	43/20/60/265	43/0020/0060/0265
16.	Barai Khurd	43/20/60/266	43/0020/0060/0266
17.	Barauha	43/20/60/190	43/0020/0060/0190
18.	Barnapur	43/20/60/144	43/0020/0060/0144
19.	Basawanpur	43/20/60/199	43/0020/0060/0199
20.	Basohani	43/20/60/134	43/0020/0060/0134
21.	Beti Sadat	43/20/60/246	43/0020/0060/0246
22.	Bhadoae	43/20/60/258	43/0020/0060/0258
23.	Bhalewa	43/20/60/208	43/0020/0060/0208

क्रम सं० Sl. No.	ग्राम का नाम Name of Village	लोकेशन कोड नं० Location Code No.	
		मैनुअल Manual	कम्प्यूटर Computer
1	2	3	4
24.	Bharsari	43/20/60/158	43/0020/0060/0158
25.	Bhikhanapur	43/20/60/209	43/0020/0060/0209
26.	Chak Pihani	43/20/60/139	43/0020/0060/0139
27.	Chak Rahera	43/20/60/187	43/0020/0060/0187
28.	Chak Roshanpur Kli	43/20/60/237	43/0020/0060/0237
29.	Chak Saray Udai	43/20/60/262	43/0020/0060/0262
30.	Chak Sayad Hasan	43/20/60/244	43/0020/0060/0244
31.	Chak Ser Beg	43/20/60/247	43/0020/0060/0247
32.	Chak Sultan	43/20/60/251	43/0020/0060/0251
33.	Chakbar	43/20/60/173	43/0020/0060/0173
34.	Chandipur	43/20/60/155	43/0020/0060/0155
35.	Chauhata	43/20/60/204	43/0020/0060/0204
36.	Chauke Kha	43/20/60/227	43/0020/0060/0227
37.	Chhewka	43/20/60/157	43/0020/0060/0157
38.	Chitisapur	43/20/60/203	43/0020/0060/0203
39.	Daulatpur	43/20/60/126	43/0020/0060/0126
40.	Devra Nar	43/20/60/172	43/0020/0060/0172
41.	Dhakauli	43/20/60/116	43/0020/0060/0116
42.	Dhanshurpur Ghanshur Pur	43/20/60/114	43/0020/0060/0114
43.	Farsi	43/20/60/216	43/0020/0060/0216
44.	Fatehabad	43/20/60/169	43/0020/0060/0169
45.	Firozpur	43/20/60/170	43/0020/0060/0170
46.	Ganeshpur	43/20/60/183	43/0020/0060/0183
47.	Gaura Churiyara	43/20/60/153	43/0020/0060/0153

क्रम सं० Sl. No.	ग्राम का नाम Name of Village	लोकेशन कोड नं० Location Code No.	
		मैनुअल Manual	कम्प्यूटर Computer
1	2	3	4
48.	Gaura Kalan	43/20/60/135	43/0020/0060/0135
49.	Gayaspur	43/20/60/231	43/0020/0060/0231
50.	Ghuri	43/20/60/192	43/0020/0060/0192
51.	Gopalpur	43/20/60/149	43/0020/0060/0149
52.	Gopalpur Khurhat	43/20/60/141	43/0020/0060/0141
53.	Govardhanpur	43/20/60/193	43/0020/0060/0193
54.	Gulamipur	43/20/60/240	43/0020/0060/0240
55.	Haibatpur	43/20/60/234	43/0020/0060/0234
56.	Haiydarpur Etauli	43/20/60/232	43/0020/0060/0232
57.	Hargaye Mau	43/20/60/133	43/0020/0060/0133
58.	Hasanpur	43/20/60/185	43/0020/0060/0185
59.	Hasanpur	43/20/60/238	43/0020/0060/0238
60.	Ibrahimpur	43/20/60/184	43/0020/0060/0184
61.	Jagatpur Sahil	43/20/60/211	43/0020/0060/0211
62.	Jalalpur	43/20/60/218	43/0020/0060/0218
63.	Jamrawan	43/20/60/168	43/0020/0060/0168
64.	Jarar	43/20/60/195	43/0020/0060/0195
65.	Jikhapur	43/20/60/128	43/0020/0060/0128
66.	Kadherwa	43/20/60/255	43/0020/0060/0255
67.	Kaindepur	43/20/60/124	43/0020/0060/0124
68.	Kalupur	43/20/60/239	43/0020/0060/0239
69.	Kalyanipur	43/20/60/127	43/0020/0060/0127
70.	Kamalpur	43/20/60/224	43/0020/0060/0224
71.	Kandharapur	43/20/60/167	43/0020/0060/0167

क्रम सं० Sl. No.	ग्राम का नाम Name of Village	लोकेशन कोड नं० Location Code No.	
		मैनुअल Manual	कम्प्यूटर Computer
1	2	3	4
72.	Karamchandpur Sanda	43/20/60/248	43/0020/0060/0248
73.	Kasimpur Akhopur	43/20/60/267	43/0020/0060/0267
74.	Keshavpur	43/20/60/113	43/0020/0060/0113
75.	Kewai	43/20/60/117	43/0020/0060/0117
76.	Khalilpur	43/20/60/253	43/0020/0060/0253
77.	Kharagpur	43/20/60/200	43/0020/0060/0200
78.	Khusrupur	43/20/60/119	43/0020/0060/0119
79.	Kishundaspur	43/20/60/162	43/0020/0060/0162
80.	Kmalpur	43/20/60/252	43/0020/0060/0252
81.	Kodarpur	43/20/60/268	43/0020/0060/0268
82.	Kulhar Puruwa	43/20/60/142	43/0020/0060/0142
83.	Lakhpura	43/20/60/140	43/0020/0060/0140
84.	Lakri	43/20/60/198	43/0020/0060/0198
85.	Lalipur	43/20/60/151	43/0020/0060/0151
86.	Lalpur	43/20/60/215	43/0020/0060/0215
87.	Latifpur	43/20/60/242	43/0020/0060/0242
88.	Lohari	43/20/60/178	43/0020/0060/0178
89.	Madar	43/20/60/130	43/0020/0060/0130
90.	Madaripur Taluke Jamrawan	43/20/60/176	43/0020/0060/0176
91.	Maheshpur	43/20/60/154	43/0020/0060/0154
92.	Mahewa	43/20/60/179	43/0020/0060/0179
93.	Mahodaypur	43/20/60/143	43/0020/0060/0143
94.	Makanpur	43/20/60/254	43/0020/0060/0254
95.	Makdoompur	43/20/60/194	43/0020/0060/0194

क्रम सं० Sl. No.	ग्राम का नाम Name of Village	लोकेशन कोड नं० Location Code No.	
		मैनुअल Manual	कम्प्यूटर Computer
1	2	3	4
96.	Makhupur	43/20/60/245	43/0020/0060/0245
97.	Malaka	43/20/60/118	43/0020/0060/0118
98.	Malipur	43/20/60/221	43/0020/0060/0221
99.	Manpur	43/20/60/257	43/0020/0060/0257
100.	Manpur	43/20/60/132	43/0020/0060/0132
101.	Masimpur	43/20/60/136	43/0020/0060/0136
102.	Mathaeiyapur	43/20/60/197	43/0020/0060/0197
103.	Matinpur	43/20/60/159	43/0020/0060/0159
104.	Mawae	43/20/60/189	43/0020/0060/0189
105.	Mirzapur Bhitar	43/20/60/166	43/0020/0060/0166
106.	Mirzapur Taluke Jamrawan	43/20/60/161	43/0020/0060/0161
107.	Mitthhanpur Kitu	43/20/60/121	43/0020/0060/0121
108.	Mohammadpur Kla	43/20/60/261	43/0020/0060/0261
109.	Mohmmdipur	43/20/60/222	43/0020/0060/0222
110.	Mohuddinpur	43/20/60/214	43/0020/0060/0214
111.	Mustafapur	43/20/60/152	43/0020/0060/0152
112.	Narauli Bujurg	43/20/60/180	43/0020/0060/0180
113.	Naugaon	43/20/60/164	43/0020/0060/0164
114.	Nbipur	43/20/60/233	43/0020/0060/0233
115.	Obi	43/20/60/235	43/0020/0060/0235
116.	Ojhapur	43/20/60/145	43/0020/0060/0145
117.	Padri	43/20/60/229	43/0020/0060/0229
118.	Pahli Chhichhu	43/20/60/210	43/0020/0060/0210
119.	Parmi Kutubpur	43/20/60/259	43/0020/0060/0259

क्रम सं० Sl. No.	ग्राम का नाम Name of Village	लोकेशन कोड नं० Location Code No.	
		मैनुअल Manual	कम्प्यूटर Computer
1	2	3	4
120.	Patti Gopalpur	43/20/60/148	43/0020/0060/0148
121.	Patti Mitthhanpur	43/20/60/122	43/0020/0060/0122
122.	Pichhuli	43/20/60/269	43/0020/0060/0269
123.	Pilhi	43/20/60/163	43/0020/0060/0163
124.	Pilkhini	43/20/60/217	43/0020/0060/0217
125.	Pure Dayal	43/20/60/177	43/0020/0060/0177
126.	Pure Elmas	43/20/60/236	43/0020/0060/0236
127.	Pure Suda	43/20/60/174	43/0020/0060/0174
128.	Rahera	43/20/60/188	43/0020/0060/0188
129.	Rahimapur Sani	43/20/60/260	43/0020/0060/0260
130.	Rahmat Daulatpur	43/20/60/186	43/0020/0060/0186
131.	Rampur Taluke Jamrawan	43/20/60/165	43/0020/0060/0165
132.	Rara	43/20/60/206	43/0020/0060/0206
133.	Rara	43/20/60/112	43/0020/0060/0112
134.	Rasoolpur	43/20/60/131	43/0020/0060/0131
135.	Rasulpur	43/20/60/272	43/0020/0060/0272
136.	Sachaoli	43/20/60/264	43/0020/0060/0264
137.	Sahnipur	43/20/60/156	43/0020/0060/0156
138.	Saidipur	43/20/60/219	43/0020/0060/0219
139.	Saidnapur	43/20/60/213	43/0020/0060/0213
140.	Salempur	43/20/60/191	43/0020/0060/0191
141.	Samaora	43/20/60/202	43/0020/0060/0202
142.	Samda Sahodarpur	43/20/60/196	43/0020/0060/0196
143.	Sangrampur	43/20/60/225	43/0020/0060/0225

क्रम सं० Sl. No.	ग्राम का नाम Name of Village	लोकेशन कोड नं० Location Code No.	
		मैनुअल Manual	कम्प्यूटर Computer
1	2	3	4
144.	Sarai Udira	43/20/60/181	43/0020/0060/0181
145.	Saraila	43/20/60/146	43/0020/0060/0146
146.	Saray Udai	43/20/60/263	43/0020/0060/0263
147.	Senpur	43/20/60/160	43/0020/0060/0160
148.	Shahpur Kodhaiya	43/20/60/205	43/0020/0060/0205
149.	Shahupur	43/20/60/150	43/0020/0060/0150
150.	Shankerpur	43/20/60/271	43/0020/0060/0271
151.	Sihar	43/20/60/175	43/0020/0060/0175
152.	Sirapur Bera	43/20/60/226	43/0020/0060/0226
153.	Sukhpur	43/20/60/243	43/0020/0060/0243
154.	Sultanpur Khalsa	43/20/60/250	43/0020/0060/0250
155.	Talibpur	43/20/60/147	43/0020/0060/0147
156.	Tanda	43/20/60/137	43/0020/0060/0137
157.	Tarapur Bhitaura	43/20/60/123	43/0020/0060/0123
158.	Thari	43/20/60/182	43/0020/0060/0182
159.	Umarpur	43/20/60/220	43/0020/0060/0220
160.	Umarpur Bara	43/20/60/230	43/0020/0060/0230
161.	Umri	43/20/60/115	43/0020/0060/0115
162.	Unnaur	43/20/60/120	43/0020/0060/0120

क्रम सं० Sl. No.	ग्राम का नाम Name of Village	लोकेशन कोड नं० Location Code No.	
		मैनुअल Manual	कम्प्यूटर Computer
1	2	3	4
Tahsil : Fatehpur		**C.D. Block :**	**Haswa**
1.	Achintpur Pitai	43/20/70/301	43/0020/0070/0301
2.	Akari	43/20/70/276	43/0020/0070/0276
3.	Akbarpur	43/20/70/369	43/0020/0070/0369
4.	And Maw	43/20/70/357	43/0020/0070/0357
5.	Aoreai	43/20/70/338	43/0020/0070/0338
6.	Arabpur	43/20/70/320	43/0020/0070/0320
7.	Ashikpur Aoreya	43/20/70/302	43/0020/0070/0302
8.	Aswa Baxpur	43/20/70/294	43/0020/0070/0294
9.	Atraha	43/20/70/275	43/0020/0070/0275
10.	Babarpur	43/20/70/296	43/0020/0070/0296
11.	Bahrampur	43/20/70/333	43/0020/0070/0333
12.	Baranpur	43/20/70/273	43/0020/0070/0273
13.	Baroun	43/20/70/350	43/0020/0070/0350
14.	Barsara	43/20/70/340	43/0020/0070/0340
15.	Bhairwa	43/20/70/346	43/0020/0070/0346
16.	Bhojpur	43/20/70/322	43/0020/0070/0322
17.	Bilandpur	43/20/70/336	43/0020/0070/0336
18.	Bilari Maw	43/20/70/353	43/0020/0070/0353
19.	Budhramaw	43/20/70/358	43/0020/0070/0358
20.	Chak Bahuruddin	43/20/70/289	43/0020/0070/0289
21.	Chak Gulam Husain	43/20/70/292	43/0020/0070/0292
22.	Chak Jain Uddin	43/20/70/312	43/0020/0070/0312
23.	Chak Kori Sadad	43/20/70/330	43/0020/0070/0330

क्रम सं० Sl. No.	ग्राम का नाम Name of Village	लोकेशन कोड नं० Location Code No.	
		मैनुअल Manual	कम्प्यूटर Computer
1	2	3	4
24.	Chak Meekh	43/20/70/335	43/0020/0070/0335
25.	Chak Nathanpur	43/20/70/290	43/0020/0070/0290
26.	Chak Nuh	43/20/70/313	43/0020/0070/0313
27.	Chak Phakai	43/20/70/300	43/0020/0070/0300
28.	Chak Rasulabad	43/20/70/332	43/0020/0070/0332
29.	Chak Shah Jahid	43/20/70/297	43/0020/0070/0297
30.	Chak Teksari	43/20/70/323	43/0020/0070/0323
31.	Chhichhni	43/20/70/342	43/0020/0070/0342
32.	Chhitampur	43/20/70/295	43/0020/0070/0295
33.	Dalpatpur	43/20/70/331	43/0020/0070/0331
34.	Daniyalpur	43/20/70/287	43/0020/0070/0287
35.	Dharmpur Sato	43/20/70/360	43/0020/0070/0360
36.	Emadpur	43/20/70/325	43/0020/0070/0325
37.	Etraura	43/20/70/368	43/0020/0070/0368
38.	Faijullapur	43/20/70/277	43/0020/0070/0277
39.	Faridpur	43/20/70/339	43/0020/0070/0339
40.	Faridpur Usraiya	43/20/70/288	43/0020/0070/0288
41.	Fatehpur Matiya	43/20/70/367	43/0020/0070/0367
42.	Geduri	43/20/70/359	43/0020/0070/0359
43.	Ghanghaol	43/20/70/352	43/0020/0070/0352
44.	Ghuri Bujurg	43/20/70/303	43/0020/0070/0303
45.	Hajipur Chakmay	43/20/70/280	43/0020/0070/0280
46.	Hasimpur Madepur	43/20/70/293	43/0020/0070/0293
47.	Haswa	43/20/70/278	43/0020/0070/0278

क्रम सं० Sl. No.	ग्राम का नाम Name of Village	लोकेशन कोड नं० Location Code No.	
		मैनुअल Manual	कम्प्यूटर Computer
1	2	3	4
48.	Jaitpur Unha	43/20/70/314	43/0020/0070/0314
49.	Jamalpur	43/20/70/279	43/0020/0070/0279
50.	Kariyamau	43/20/70/319	43/0020/0070/0319
51.	Kharsola	43/20/70/317	43/0020/0070/0317
52.	Khawajipur Semraiya	43/20/70/315	43/0020/0070/0315
53.	Kheshan	43/20/70/354	43/0020/0070/0354
54.	Khumaripur	43/20/70/291	43/0020/0070/0291
55.	Kusumbhi	43/20/70/351	43/0020/0070/0351
56.	Lotha	43/20/70/348	43/0020/0070/0348
57.	Manawa	43/20/70/365	43/0020/0070/0365
58.	Mani Khera	43/20/70/355	43/0020/0070/0355
59.	Manlaw	43/20/70/316	43/0020/0070/0316
60.	Meerpur	43/20/70/337	43/0020/0070/0337
61.	Michkimay Rahimapur	43/20/70/284	43/0020/0070/0284
62.	Misa	43/20/70/327	43/0020/0070/0327
63.	Murawan	43/20/70/307	43/0020/0070/0307
64.	Musaidpur	43/20/70/324	43/0020/0070/0324
65.	Mustfapur	43/20/70/343	43/0020/0070/0343
66.	Naraini	43/20/70/370	43/0020/0070/0370
67.	Prayagdaspur	43/20/70/306	43/0020/0070/0306
68.	Premrajpur	43/20/70/328	43/0020/0070/0328
69.	Pura Bujurg	43/20/70/366	43/0020/0070/0366
70.	Pure Jameel	43/20/70/344	43/0020/0070/0344
71.	Pyarepur	43/20/70/281	43/0020/0070/0281

क्रम सं० Sl. No.	ग्राम का नाम Name of Village	लोकेशन कोड नं० Location Code No.	
		मैनुअल Manual	कम्प्यूटर Computer
1	2	3	4
72.	Rampur	43/20/70/326	43/0020/0070/0326
73.	Rampur Thariyanw	43/20/70/318	43/0020/0070/0318
74.	Ramwa Panthuwa	43/20/70/274	43/0020/0070/0274
75.	Rasulpur Mamaiya	43/20/70/285	43/0020/0070/0285
76.	Rasulpur Urf Vaisapur	43/20/70/363	43/0020/0070/0363
77.	Ridhwa	43/20/70/345	43/0020/0070/0345
78.	Sahabuddinpur	43/20/70/283	43/0020/0070/0283
79.	Sakhiyanwa	43/20/70/308	43/0020/0070/0308
80.	Sangaw	43/20/70/299	43/0020/0070/0299
81.	Saray Amaiya	43/20/70/349	43/0020/0070/0349
82.	Saray Mohan Salempur	43/20/70/310	43/0020/0070/0310
83.	Sarayan Manda	43/20/70/311	43/0020/0070/0311
84.	Sarki	43/20/70/356	43/0020/0070/0356
85.	Sato Joga	43/20/70/364	43/0020/0070/0364
86.	Sato Peet	43/20/70/361	43/0020/0070/0361
87.	Semra	43/20/70/304	43/0020/0070/0304
88.	Semri May Khairaha Klkhapur	43/20/70/341	43/0020/0070/0341
89.	Shahipur	43/20/70/298	43/0020/0070/0298
90.	Sonhi	43/20/70/347	43/0020/0070/0347
91.	Sudamapur	43/20/70/309	43/0020/0070/0309
92.	Sukuai	43/20/70/305	43/0020/0070/0305
93.	Sultanpur Sato	43/20/70/362	43/0020/0070/0362
94.	Tee. See.	43/20/70/282	43/0020/0070/0282
95.	Teksari Bujurg	43/20/70/321	43/0020/0070/0321

क्रम सं० Sl. No.	ग्राम का नाम Name of Village	लोकेशन कोड नं० Location Code No.	
		मैनुअल Manual	कम्प्यूटर Computer
1	2	3	4
96.	Teksari Khurd	43/20/70/334	43/0020/0070/0334
97.	Tikar	43/20/70/329	43/0020/0070/0329
98.	Vira Budhanpur	43/20/70/286	43/0020/0070/0286

क्रम सं० Sl. No.	ग्राम का नाम Name of Village	लोकेशन कोड नं० Location Code No.	
		मैनुअल Manual	कम्प्यूटर Computer
1	2	3	4
Tahsil : Fatehpur		**C.D. Block : Bahua**	
1.	Abdulganipur	43/20/80/432	43/0020/0080/0432
2.	Abu Mohamadpur	43/20/80/382	43/0020/0080/0382
3.	Adhah	43/20/80/409	43/0020/0080/0409
4.	Ahiran Khera	43/20/80/412	43/0020/0080/0412
5.	Asalpur	43/20/80/464	43/0020/0080/0464
6.	Bahidpur	43/20/80/399	43/0020/0080/0399
7.	Bahuwa Rural	43/20/80/403	43/0020/0080/0403
8.	Balipur	43/20/80/415	43/0020/0080/0415
9.	Banarsi	43/20/80/374	43/0020/0080/0374
10.	Bankata	43/20/80/413	43/0020/0080/0413
11.	Bara Gaon	43/20/80/426	43/0020/0080/0426
12.	Barauha	43/20/80/406	43/0020/0080/0406
13.	Barvat	43/20/80/394	43/0020/0080/0394
14.	Bavanra	43/20/80/451	43/0020/0080/0451
15.	Bawan	43/20/80/457	43/0020/0080/0457
16.	Bijhauli	43/20/80/439	43/0020/0080/0439
17.	Chak Adampur	43/20/80/387	43/0020/0080/0387
18.	Chak Alawal	43/20/80/460	43/0020/0080/0460
19.	Chak Alipur	43/20/80/390	43/0020/0080/0390
20.	Chak Chhavinathpur	43/20/80/449	43/0020/0080/0449
21.	Chak Ela	43/20/80/461	43/0020/0080/0461
22.	Chak Etaili	43/20/80/446	43/0020/0080/0446
23.	Chak Farookh	43/20/80/469	43/0020/0080/0469

क्रम सं० Sl. No.	ग्राम का नाम Name of Village	लोकेशन कोड नं० Location Code No.	
		मैनुअल Manual	कम्प्यूटर Computer
1	2	3	4
24.	Chak Gulam Rasul	43/20/80/468	43/0020/0080/0468
25.	Chak Hakim	43/20/80/380	43/0020/0080/0380
26.	Chak Kaji Kabir Ali	43/20/80/462	43/0020/0080/0462
27.	Chak Kajipur	43/20/80/389	43/0020/0080/0389
28.	Chak Niyamat Ulla	43/20/80/386	43/0020/0080/0386
29.	Chak Payare	43/20/80/379	43/0020/0080/0379
30.	Chak Rasulpur	43/20/80/470	43/0020/0080/0470
31.	Chak Rasulpur	43/20/80/408	43/0020/0080/0408
32.	Chak Shiv Govindpur	43/20/80/376	43/0020/0080/0376
33.	Chak Tanda	43/20/80/458	43/0020/0080/0458
34.	Chak Wajid	43/20/80/467	43/0020/0080/0467
35.	Chakmeerapur	43/20/80/445	43/0020/0080/0445
36.	Chakmeerpur	43/20/80/430	43/0020/0080/0430
37.	Chakskaran	43/20/80/431	43/0020/0080/0431
38.	Churiyani	43/20/80/423	43/0020/0080/0423
39.	Dashahri	43/20/80/397	43/0020/0080/0397
40.	Devgaon	43/20/80/429	43/0020/0080/0429
41.	Dhanipur	43/20/80/400	43/0020/0080/0400
42.	Dundara	43/20/80/417	43/0020/0080/0417
43.	Elapur	43/20/80/372	43/0020/0080/0372
44.	Fatehnagar Karsabha	43/20/80/416	43/0020/0080/0416
45.	Fulurwa	43/20/80/454	43/0020/0080/0454
46.	Fulwamau	43/20/80/419	43/0020/0080/0419
47.	Furwari	43/20/80/455	43/0020/0080/0455

क्रम सं० Sl. No.	ग्राम का नाम Name of Village	लोकेशन कोड नं० Location Code No.	
		मैनुअल Manual	कम्प्यूटर Computer
1	2	3	4
48.	Gajipur Khargawn	43/20/80/385	43/0020/0080/0385
49.	Gamhari	43/20/80/463	43/0020/0080/0463
50.	Gangaipar	43/20/80/425	43/0020/0080/0425
51.	Gazipur	43/20/80/443	43/0020/0080/0443
52.	Ghansingpur	43/20/80/435	43/0020/0080/0435
53.	Gouri	43/20/80/395	43/0020/0080/0395
54.	Hariapur	43/20/80/378	43/0020/0080/0378
55.	Harirampur	43/20/80/377	43/0020/0080/0377
56.	Indro	43/20/80/466	43/0020/0080/0466
57.	Jajraha	43/20/80/428	43/0020/0080/0428
58.	Jindpur	43/20/80/384	43/0020/0080/0384
59.	Kadhawara	43/20/80/438	43/0020/0080/0438
60.	Kakrar	43/20/80/456	43/0020/0080/0456
61.	Kamla Pur	43/20/80/405	43/0020/0080/0405
62.	Karsawa	43/20/80/433	43/0020/0080/0433
63.	Kharika	43/20/80/371	43/0020/0080/0371
64.	Khatauli	43/20/80/407	43/0020/0080/0407
65.	Kichhauchha	43/20/80/381	43/0020/0080/0381
66.	Korari	43/20/80/401	43/0020/0080/0401
67.	Ladgawa	43/20/80/402	43/0020/0080/0402
68.	Lamheta	43/20/80/471	43/0020/0080/0471
69.	Mahna	43/20/80/396	43/0020/0080/0396
70.	Makdumpur	43/20/80/442	43/0020/0080/0442
71.	Manipur	43/20/80/420	43/0020/0080/0420

क्रम सं० Sl. No.	ग्राम का नाम Name of Village	लोकेशन कोड नं० Location Code No.	
		मैनुअल Manual	कम्प्यूटर Computer
1	2	3	4
72.	Mansoorpur	43/20/80/427	43/0020/0080/0427
73.	Mardanpur	43/20/80/436	43/0020/0080/0436
74.	Mevli	43/20/80/424	43/0020/0080/0424
75.	Mirzapur	43/20/80/441	43/0020/0080/0441
76.	Mohammadpur	43/20/80/414	43/0020/0080/0414
77.	Mohammadpur	43/20/80/452	43/0020/0080/0452
78.	Mohanpur	43/20/80/391	43/0020/0080/0391
79.	Musenagar Hathema	43/20/80/440	43/0020/0080/0440
80.	Nahar Khor	43/20/80/448	43/0020/0080/0448
81.	Nandlalpur	43/20/80/411	43/0020/0080/0411
82.	Nartauli	43/20/80/444	43/0020/0080/0444
83.	Paharpur	43/20/80/410	43/0020/0080/0410
84.	Paina Khurd	43/20/80/447	43/0020/0080/0447
85.	Painakala	43/20/80/450	43/0020/0080/0450
86.	Pakhrauli	43/20/80/434	43/0020/0080/0434
87.	Pamrauli	43/20/80/421	43/0020/0080/0421
88.	Parethi	43/20/80/375	43/0020/0080/0375
89.	Rampur	43/20/80/393	43/0020/0080/0393
90.	Rasulpur	43/20/80/404	43/0020/0080/0404
91.	Sakha	43/20/80/453	43/0020/0080/0453
92.	Samaor	43/20/80/459	43/0020/0080/0459
93.	Samdabad Kuchahti	43/20/80/388	43/0020/0080/0388
94.	Samiyana	43/20/80/418	43/0020/0080/0418
95.	Semrai	43/20/80/398	43/0020/0080/0398

क्रम सं० Sl. No.	ग्राम का नाम Name of Village	लोकेशन कोड नं० Location Code No.	
		मैनुअल Manual	कम्प्यूटर Computer
1	2	3	4
96.	Shah	43/20/80/383	43/0020/0080/0383
97.	Shyampur	43/20/80/373	43/0020/0080/0373
98.	Sonvarsa	43/20/80/422	43/0020/0080/0422
99.	Suketi	43/20/80/465	43/0020/0080/0465
100.	Terhu	43/20/80/437	43/0020/0080/0437
101.	Thavai	43/20/80/392	43/0020/0080/0392

क्रम सं० Sl. No.	ग्राम का नाम Name of Village	लोकेशन कोड नं० Location Code No.	
		मैनुअल Manual	कम्प्यूटर Computer
1	2	3	4
Tahsil : Fatehpur		**C.D. Block : Asothar**	
1.	Adawal	43/20/90/474	43/0020/0090/0474
2.	Aiema Ujjam	43/20/90/487	43/0020/0090/0487
3.	Ainjhi	43/20/90/523	43/0020/0090/0523
4.	Anandipur	43/20/90/517	43/0020/0090/0517
5.	Asothar	43/20/90/521	43/0020/0090/0521
6.	Bahadurpur	43/20/90/502	43/0020/0090/0502
7.	Baruha	43/20/90/508	43/0020/0090/0508
8.	Basai	43/20/90/515	43/0020/0090/0515
9.	Baunda	43/20/90/518	43/0020/0090/0518
10.	Besandi	43/20/90/512	43/0020/0090/0512
11.	Chak Kajipur	43/20/90/497	43/0020/0090/0497
12.	Chak Paigambarpur	43/20/90/479	43/0020/0090/0479
13.	Darauli	43/20/90/495	43/0020/0090/0495
14.	Dasauli	43/20/90/476	43/0020/0090/0476
15.	Dattauli	43/20/90/491	43/0020/0090/0491
16.	Deaimau	43/20/90/525	43/0020/0090/0525
17.	Devlan	43/20/90/504	43/0020/0090/0504
18.	Dharampur	43/20/90/524	43/0020/0090/0524
19.	Dhampur Suswan Khurd	43/20/90/507	43/0020/0090/0507
20.	Faridabad Tikri	43/20/90/500	43/0020/0090/0500
21.	Gadhi	43/20/90/494	43/0020/0090/0494
22.	Ghaghaura	43/20/90/489	43/0020/0090/0489
23.	Gokan	43/20/90/505	43/0020/0090/0505

क्रम सं० Sl. No.	ग्राम का नाम Name of Village	लोकेशन कोड नं० Location Code No.	
		मैनुअल Manual	कम्प्यूटर Computer
1	2	3	4
24.	Hamawa	43/20/90/520	43/0020/0090/0520
25.	Jamaini	43/20/90/485	43/0020/0090/0485
26.	Jamalamaw	43/20/90/514	43/0020/0090/0514
27.	Jarauli	43/20/90/526	43/0020/0090/0526
28.	Jukra	43/20/90/490	43/0020/0090/0490
29.	Kandhiya	43/20/90/513	43/0020/0090/0513
30.	Kaondar	43/20/90/522	43/0020/0090/0522
31.	Karhiya	43/20/90/480	43/0020/0090/0480
32.	Kodar	43/20/90/473	43/0020/0090/0473
33.	Korra-kanak	43/20/90/478	43/0020/0090/0478
34.	Lalauli	43/20/90/477	43/0020/0090/0477
35.	Laogav	43/20/90/499	43/0020/0090/0499
36.	Lilra	43/20/90/503	43/0020/0090/0503
37.	Mauli	43/20/90/498	43/0020/0090/0498
38.	Mavaiya	43/20/90/493	43/0020/0090/0493
39.	Muttaur	43/20/90/484	43/0020/0090/0484
40.	Oti	43/20/90/482	43/0020/0090/0482
41.	Paigambarpur Babri	43/20/90/509	43/0020/0090/0509
42.	Parsedha	43/20/90/501	43/0020/0090/0501
43.	Prem Mau Katra	43/20/90/516	43/0020/0090/0516
44.	Ramnagar Kauhan	43/20/90/527	43/0020/0090/0527
45.	Rey	43/20/90/472	43/0020/0090/0472
46.	Saibsi	43/20/90/488	43/0020/0090/0488
47.	Samatpur	43/20/90/481	43/0020/0090/0481

क्रम सं० Sl. No.	ग्राम का नाम Name of Village	लोकेशन कोड नं० Location Code No.	
		मैनुअल Manual	कम्प्यूटर Computer
1	2	3	4
48.	Sanvara	43/20/90/496	43/0020/0090/0496
49.	Sarai Khalis	43/20/90/519	43/0020/0090/0519
50.	Sarkandi	43/20/90/528	43/0020/0090/0528
51.	Sarwal	43/20/90/511	43/0020/0090/0511
52.	Satavra	43/20/90/492	43/0020/0090/0492
53.	Sevramaw	43/20/90/510	43/0020/0090/0510
54.	Singhaw	43/20/90/483	43/0020/0090/0483
55.	Suswan Bujurg	43/20/90/506	43/0020/0090/0506
56.	Umarpur	43/20/90/486	43/0020/0090/0486
57.	Urauli	43/20/90/475	43/0020/0090/0475

क्रम सं० Sl. No.	ग्राम का नाम Name of Village	लोकेशन कोड नं० Location Code No.	
		मैनुअल Manual	कम्प्यूटर Computer
1	2	3	4
Tahsil : Khaga		**C.D. Block : Hathgaon**	
1.	Chak Makhdum/kodri Jada	43/30/100/65	43/0030/0100/0065
2.	Abdullapur	43/30/100/195	43/0030/0100/0195
3.	Abdullapur Waker	43/30/100/184	43/0030/0100/0184
4.	Ahinda	43/30/100/33	43/0030/0100/0033
5.	Ajaipur Kodaila	43/30/100/202	43/0030/0100/0202
6.	Ajdupur	43/30/100/103	43/0030/0100/0103
7.	Ajnai	43/30/100/234	43/0030/0100/0234
8.	Ajnai Khas	43/30/100/233	43/0030/0100/0233
9.	Akapur	43/30/100/188	43/0030/0100/0188
10.	Akbarpur Churai	43/30/100/85	43/0030/0100/0085
11.	Akhari	43/30/100/95	43/0030/0100/0095
12.	Aladadpur	43/30/100/31	43/0030/0100/0031
13.	Alampur	43/30/100/71	43/0030/0100/0071
14.	Ambi	43/30/100/168	43/0030/0100/0168
15.	Amiliha Pal	43/30/100/4	43/0030/0100/0004
16.	Arajipal	43/30/100/27	43/0030/0100/0027
17.	Aurangabad	43/30/100/164	43/0030/0100/0164
18.	Azamabad	43/30/100/73	43/0030/0100/0073
19.	Badaha	43/30/100/172	43/0030/0100/0172
20.	Baigaon	43/30/100/137	43/0030/0100/0137
21.	Bandipur	43/30/100/191	43/0030/0100/0191
22.	Basantpur	43/30/100/68	43/0030/0100/0068
23.	Bhairampur	43/30/100/207	43/0030/0100/0207

क्रम सं० Sl. No.	ग्राम का नाम Name of Village	लोकेशन कोड नं० Location Code No.	
		मैनुअल Manual	कम्प्यूटर Computer
1	2	3	4
24.	Bichhar	43/30/100/235	43/0030/0100/0235
25.	Budheda	43/30/100/115	43/0030/0100/0115
26.	Cahk Mirgumani	43/30/100/82	43/0030/0100/0082
27.	Chack Pyare	43/30/100/86	43/0030/0100/0086
28.	Chaimalpur	43/30/100/176	43/0030/0100/0176
29.	Chak Abdul Gafur	43/30/100/43	43/0030/0100/0043
30.	Chak Abdullapur	43/30/100/106	43/0030/0100/0106
31.	Chak Ahida	43/30/100/32	43/0030/0100/0032
32.	Chak Ajnai Urf Thhakurpur	43/30/100/232	43/0030/0100/0232
33.	Chak Aladadpur	43/30/100/159	43/0030/0100/0159
34.	Chak Ali Tahir	43/30/100/39	43/0030/0100/0039
35.	Chak Aliganj	43/30/100/123	43/0030/0100/0123
36.	Chak Ataullah	43/30/100/46	43/0030/0100/0046
37.	Chak Auhadpur	43/30/100/84	43/0030/0100/0084
38.	Chak Babu	43/30/100/127	43/0030/0100/0127
39.	Chak Babullahpur	43/30/100/24	43/0030/0100/0024
40.	Chak Badre Alam	43/30/100/158	43/0030/0100/0158
41.	Chak Baja Kaji	43/30/100/139	43/0030/0100/0139
42.	Chak Bakarpur	43/30/100/117	43/0030/0100/0117
43.	Chak Barauha	43/30/100/29	43/0030/0100/0029
44.	Chak Bhungapur	43/30/100/214	43/0030/0100/0214
45.	Chak Bibi Khuban	43/30/100/19	43/0030/0100/0019
46.	Chak Bode	43/30/100/91	43/0030/0100/0091
47.	Chak Chhajju	43/30/100/148	43/0030/0100/0148

क्रम सं० Sl. No.	ग्राम का नाम Name of Village	लोकेशन कोड नं० Location Code No.	
		मैनुअल Manual	कम्प्यूटर Computer
1	2	3	4
48.	Chak Dam Chhetan	43/30/100/14	43/0030/0100/0014
49.	Chak Dariyapur	43/30/100/61	43/0030/0100/0061
50.	Chak Dighwara	43/30/100/189	43/0030/0100/0189
51.	Chak Din Mohammad	43/30/100/78	43/0030/0100/0078
52.	Chak Din Mohammadpur	43/30/100/83	43/0030/0100/0083
53.	Chak Dost Mohammad	43/30/100/90	43/0030/0100/0090
54.	Chak Dostpur	43/30/100/182	43/0030/0100/0182
55.	Chak Dubauli	43/30/100/60	43/0030/0100/0060
56.	Chak Gazipur	43/30/100/75	43/0030/0100/0075
57.	Chak Hajjam	43/30/100/18	43/0030/0100/0018
58.	Chak Hajjam	43/30/100/10	43/0030/0100/0010
59.	Chak Hasan Ali	43/30/100/157	43/0030/0100/0157
60.	Chak Hasanpur	43/30/100/185	43/0030/0100/0185
61.	Chak Ilami	43/30/100/72	43/0030/0100/0072
62.	Chak Jagatpur	43/30/100/105	43/0030/0100/0105
63.	Chak Jagjivanpur	43/30/100/69	43/0030/0100/0069
64.	Chak Jalalpur	43/30/100/63	43/0030/0100/0063
65.	Chak Kadim	43/30/100/129	43/0030/0100/0129
66.	Chak Kadir	43/30/100/140	43/0030/0100/0140
67.	Chak Kama	43/30/100/79	43/0030/0100/0079
68.	Chak Kau	43/30/100/9	43/0030/0100/0009
69.	Chak Khanjaha	43/30/100/11	43/0030/0100/0011
70.	Chak Khatib	43/30/100/51	43/0030/0100/0051
71.	Chak Kishundaspur	43/30/100/109	43/0030/0100/0109

क्रम सं० Sl. No.	ग्राम का नाम Name of Village	लोकेशन कोड नं० Location Code No.	
		मैनुअल Manual	कम्प्यूटर Computer
1	2	3	4
72.	Chak Kuthli	43/30/100/53	43/0030/0100/0053
73.	Chak Ladìpur	43/30/100/110	43/0030/0100/0110
74.	Chak Lohari	43/30/100/2	43/0030/0100/0002
75.	Chak Madari	43/30/100/125	43/0030/0100/0125
76.	Chak Madpura	43/30/100/135	43/0030/0100/0135
77.	Chak Mahatwani	43/30/100/44	43/0030/0100/0044
78.	Chak Maieuddinpur	43/30/100/124	43/0030/0100/0124
79.	Chak Makhdum Jada	43/30/100/16	43/0030/0100/0016
80.	Chak Masiallah	43/30/100/7	43/0030/0100/0007
81.	Chak Mauh Haran	43/30/100/21	43/0030/0100/0021
82.	Chak Miyan	43/30/100/42	43/0030/0100/0042
83.	Chak Mobin	43/30/100/119	43/0030/0100/0119
84.	Chak Mohammad Panah	43/30/100/22	43/0030/0100/0022
85.	Chak Mohammad Rafi	43/30/100/49	43/0030/0100/0049
86.	Chak Muajjam	43/30/100/8	43/0030/0100/0008
87.	Chak Mukim	43/30/100/45	43/0030/0100/0045
88.	Chak Mullan	43/30/100/70	43/0030/0100/0070
89.	Chak Musepur	43/30/100/149	43/0030/0100/0149
90.	Chak Mustafapur	43/30/100/222	43/0030/0100/0222
91.	Chak Newaji	43/30/100/12	43/0030/0100/0012
92.	Chak Paras	43/30/100/88	43/0030/0100/0088
93.	Chak Rajaawwal	43/30/100/52	43/0030/0100/0052
94.	Chak Rajasaani	43/30/100/3	43/0030/0100/0003
95.	Chak Sadikpur	43/30/100/215	43/0030/0100/0215

क्रम सं० Sl. No.	ग्राम का नाम Name of Village	लोकेशन कोड नं० Location Code No.	
		मैनुअल Manual	कम्प्यूटर Computer
1	2	3	4
96.	Chak Saifabad	43/30/100/126	43/0030/0100/0126
97.	Chak Samraha	43/30/100/197	43/0030/0100/0197
98.	Chak Sarai Badshah	43/30/100/154	43/0030/0100/0154
99.	Chak Sarauli	43/30/100/107	43/0030/0100/0107
100.	Chak Shah Firoz	43/30/100/48	43/0030/0100/0048
101.	Chak Shah Kabir	43/30/100/144	43/0030/0100/0144
102.	Chak Shahpirpur	43/30/100/150	43/0030/0100/0150
103.	Chak Shakur	43/30/100/77	43/0030/0100/0077
104.	Chak Wahidpur	43/30/100/163	43/0030/0100/0163
105.	Chakgarh Kain	43/30/100/23	43/0030/0100/0023
106.	*Chakmian Mazre*	*43/30/100/161*	*43/0030/0100/0161*
107.	Chakmir	43/30/100/118	43/0030/0100/0118
108.	Chaknoor Ganj	43/30/100/203	43/0030/0100/0203
109.	Champatpur	43/30/100/35	43/0030/0100/0035
110.	Dadagi	43/30/100/98	43/0030/0100/0098
111.	Dalanpur	43/30/100/166	43/0030/0100/0166
112.	Dandwa	43/30/100/114	43/0030/0100/0114
113.	Dariyapur	43/30/100/64	43/0030/0100/0064
114.	Deokali	43/30/100/67	43/0030/0100/0067
115.	Dighwara	43/30/100/181	43/0030/0100/0181
116.	Dihwa	43/30/100/211	43/0030/0100/0211
117.	Dostpur	43/30/100/186	43/0030/0100/0186
118.	Dubauli Jalalpur	43/30/100/62	43/0030/0100/0062
119.	Gaazipur Khurd	43/30/100/101	43/0030/0100/0101

क्रम सं० Sl. No.	ग्राम का नाम Name of Village	लोकेशन कोड नं० Location Code No.	
		मैनुअल Manual	कम्प्यूटर Computer
1	2	3	4
120.	Ganga Rampur	43/30/100/183	43/0030/0100/0183
121.	Gangadaspur	43/30/100/174	43/0030/0100/0174
122.	Gaura	43/30/100/80	43/0030/0100/0080
123.	Gauri	43/30/100/162	43/0030/0100/0162
124.	Gauspur	43/30/100/26	43/0030/0100/0026
125.	Gazipur Kalan	43/30/100/74	43/0030/0100/0074
126.	Ghanshyampur	43/30/100/178	43/0030/0100/0178
127.	Gokulpur	43/30/100/108	43/0030/0100/0108
128.	Gopalpur Telhai	43/30/100/146	43/0030/0100/0146
129.	Gopar Jalalpur	43/30/100/194	43/0030/0100/0194
130.	Gullupur	43/30/100/47	43/0030/0100/0047
131.	Hardaspur	43/30/100/133	43/0030/0100/0133
132.	Hari Rampur Gobrawara	43/30/100/143	43/0030/0100/0143
133.	Hari Rampur Kaithola	43/30/100/131	43/0030/0100/0131
134.	Harkaranpur	43/30/100/226	43/0030/0100/0226
135.	Idrishpur	43/30/100/153	43/0030/0100/0153
136.	Imadpur	43/30/100/180	43/0030/0100/0180
137.	Iradadpur Dharmgadpur	43/30/100/236	43/0030/0100/0236
138.	Iradatpur Chaturbhujpur	43/30/100/237	43/0030/0100/0237
139.	Iradatpur Dhani	43/30/100/173	43/0030/0100/0173
140.	Iradatpur Kesho	43/30/100/171	43/0030/0100/0171
141.	Ishakpur	43/30/100/219	43/0030/0100/0219
142.	Itauli	43/30/100/111	43/0030/0100/0111
143.	Jafrabad	43/30/100/1	43/0030/0100/0001

क्रम सं० Sl. No.	ग्राम का नाम Name of Village	लोकेशन कोड नं० Location Code No.	
		मैनुअल Manual	कम्प्यूटर Computer
1	2	3	4
144.	Jagannathipur	43/30/100/147	43/0030/0100/0147
145.	Jagatpur	43/30/100/104	43/0030/0100/0104
146.	Jahangirpur	43/30/100/6	43/0030/0100/0006
147.	Jasrajpur	43/30/100/231	43/0030/0100/0231
148.	Junad	43/30/100/229	43/0030/0100/0229
149.	Karanpur	43/30/100/55	43/0030/0100/0055
150.	Karmoan	43/30/100/206	43/0030/0100/0206
151.	Kasba Hathgal	43/30/100/187	43/0030/0100/0187
152.	Kaseruwa	43/30/100/87	43/0030/0100/0087
153.	Kasimpur	43/30/100/151	43/0030/0100/0151
154.	Kasraon	43/30/100/199	43/0030/0100/0199
155.	Keshopur Malahia	43/30/100/165	43/0030/0100/0165
156.	Khalispur	43/30/100/93	43/0030/0100/0093
157.	Kharagpur	43/30/100/100	43/0030/0100/0100
158.	Kharhara	43/30/100/221	43/0030/0100/0221
159.	Kishoi	43/30/100/116	43/0030/0100/0116
160.	Kishundaspur	43/30/100/220	43/0030/0100/0220
161.	Kotla	43/30/100/41	43/0030/0100/0041
162.	Kudhan	43/30/100/97	43/0030/0100/0097
163.	Kulhariya	43/30/100/228	43/0030/0100/0228
164.	Kura Kamai	43/30/100/92	43/0030/0100/0092
165.	Kuthli	43/30/100/58	43/0030/0100/0058
166.	Lakhmipur	43/30/100/177	43/0030/0100/0177
167.	Laldaspur	43/30/100/167	43/0030/0100/0167

क्रम सं० Sl. No.	ग्राम का नाम Name of Village	लोकेशन कोड नं० Location Code No.	
		मैनुअल Manual	कम्प्यूटर Computer
1	2	3	4
168.	Madarpur	43/30/100/76	43/0030/0100/0076
169.	Madhopur	43/30/100/56	43/0030/0100/0056
170.	Makhdumpur Kalan	43/30/100/66	43/0030/0100/0066
171.	Makhdumpur Khurd	43/30/100/28	43/0030/0100/0028
172.	Mangar Mau	43/30/100/128	43/0030/0100/0128
173.	Manmohanpur	43/30/100/141	43/0030/0100/0141
174.	Mauyara	43/30/100/192	43/0030/0100/0192
175.	Mawaiya	43/30/100/37	43/0030/0100/0037
176.	Mirzapur	43/30/100/205	43/0030/0100/0205
177.	Mohabalipur	43/30/100/120	43/0030/0100/0120
178.	Mohammadabad	43/30/100/136	43/0030/0100/0136
179.	Mohliya	43/30/100/152	43/0030/0100/0152
180.	Mustafapur	43/30/100/175	43/0030/0100/0175
181.	Nahyaia	43/30/100/208	43/0030/0100/0208
182.	Naimpur	43/30/100/13	43/0030/0100/0013
183.	Nanpur	43/30/100/204	43/0030/0100/0204
184.	Narauli Khurd	43/30/100/113	43/0030/0100/0113
185.	Nizamuddin	43/30/100/59	43/0030/0100/0059
186.	Padri	43/30/100/38	43/0030/0100/0038
187.	Paharpur	43/30/100/99	43/0030/0100/0099
188.	Paigambarpur Rikouha	43/30/100/81	43/0030/0100/0081
189.	Palia Bujurg	43/30/100/198	43/0030/0100/0198
190.	Paramanandpur Fazilpur	43/30/100/170	43/0030/0100/0170
191.	Paraspur	43/30/100/225	43/0030/0100/0225

क्रम सं० Sl. No.	ग्राम का नाम Name of Village	लोकेशन कोड नं० Location Code No.	
		मैनुअल Manual	कम्प्यूटर Computer
1	2	3	4
192.	Pattishah	43/30/100/102	43/0030/0100/0102
193.	Peer Mohammadpur	43/30/100/122	43/0030/0100/0122
194.	Prayasdaspur	43/30/100/155	43/0030/0100/0155
195.	Purshottampur	43/30/100/30	43/0030/0100/0030
196.	Raghunathpur	43/30/100/134	43/0030/0100/0134
197.	Rahimanpur	43/30/100/223	43/0030/0100/0223
198.	Raichandrapur	43/30/100/169	43/0030/0100/0169
199.	Rajapur Kasba	43/30/100/190	43/0030/0100/0190
200.	Rajjupur	43/30/100/179	43/0030/0100/0179
201.	Rampur Hissa Gokulpur	43/30/100/50	43/0030/0100/0050
202.	Rampur Hissa Keshavpur	43/30/100/54	43/0030/0100/0054
203.	Rampur Moon	43/30/100/130	43/0030/0100/0130
204.	Rampur Mowari	43/30/100/142	43/0030/0100/0142
205.	Rasulpur	43/30/100/213	43/0030/0100/0213
206.	Rasulpur	43/30/100/89	43/0030/0100/0089
207.	Razabad	43/30/100/209	43/0030/0100/0209
208.	Razipur Chhulaha	43/30/100/34	43/0030/0100/0034
209.	Sadiapur	43/30/100/216	43/0030/0100/0216
210.	Sadikabad	43/30/100/25	43/0030/0100/0025
211.	Saedanpur Kanti	43/30/100/217	43/0030/0100/0217
212.	Salampur	43/30/100/212	43/0030/0100/0212
213.	Sammopur	43/30/100/94	43/0030/0100/0094
214.	Samraha	43/30/100/193	43/0030/0100/0193
215.	Sarai Karmoan	43/30/100/210	43/0030/0100/0210

क्रम सं० Sl. No.	ग्राम का नाम Name of Village	लोकेशन कोड नं० Location Code No.	
		मैनुअल Manual	कम्प्यूटर Computer
1	2	3	4
216.	Sarai Saba	43/30/100/201	43/0030/0100/0201
217.	Sarain Galib	43/30/100/196	43/0030/0100/0196
218.	Sarauli	43/30/100/112	43/0030/0100/0112
219.	Semra Manapur	43/30/100/200	43/0030/0100/0200
220.	Sevant	43/30/100/218	43/0030/0100/0218
221.	Shahpur	43/30/100/156	43/0030/0100/0156
222.	Shekh Mau	43/30/100/121	43/0030/0100/0121
223.	Shivpur	43/30/100/145	43/0030/0100/0145
224.	Shivrasipur	43/30/100/227	43/0030/0100/0227
225.	Sithaura	43/30/100/160	43/0030/0100/0160
226.	Solarpur	43/30/100/15	43/0030/0100/0015
227.	Sulemabad	43/30/100/57	43/0030/0100/0057
228.	Surajpur	43/30/100/5	43/0030/0100/0005
229.	Syadi	43/30/100/36	43/0030/0100/0036
230.	Teuja	43/30/100/230	43/0030/0100/0230
231.	Thahirpur	43/30/100/96	43/0030/0100/0096
232.	Tikari	43/30/100/138	43/0030/0100/0138
233.	Tulsidaspur	43/30/100/132	43/0030/0100/0132
234.	Umarpur	43/30/100/224	43/0030/0100/0224
235.	Wasilabad	43/30/100/40	43/0030/0100/0040
236.	Yakubpur	43/30/100/17	43/0030/0100/0017
237.	Yohan	43/30/100/20	43/0030/0100/0020

क्रम सं० Sl. No.	ग्राम का नाम Name of Village	लोकेशन कोड नं० Location Code No.	
		मैनुअल Manual	कम्प्यूटर Computer
1	2	3	4
Tahsil : Khaga		**C.D. Block : Airaya**	
1.	Afoi	43/30/110/274	43/0030/0110/0274
2.	Ahmadpur	43/30/110/257	43/0030/0110/0257
3.	Airayan Sadat	43/30/110/243	43/0030/0110/0243
4.	Allipur	43/30/110/288	43/0030/0110/0288
5.	Allipur Bahera	43/30/110/249	43/0030/0110/0249
6.	Amaon	43/30/110/354	43/0030/0110/0354
7.	Arampur Basai	43/30/110/277	43/0030/0110/0277
8.	Asispur	43/30/110/264	43/0030/0110/0264
9.	Auramha	43/30/110/252	43/0030/0110/0252
10.	Babullapur	43/30/110/317	43/0030/0110/0317
11.	Baghauli	43/30/110/263	43/0030/0110/0263
12.	Bahadurpur Khaga	43/30/110/335	43/0030/0110/0335
13.	Bahera Sadat	43/30/110/245	43/0030/0110/0245
14.	Bahlolpur Aelai	43/30/110/338	43/0030/0110/0338
15.	Barailpur	43/30/110/292	43/0030/0110/0292
16.	Barkatpur	43/30/110/325	43/0030/0110/0325
17.	Basdeopur	43/30/110/320	43/0030/0110/0320
18.	Bhadar	43/30/110/297	43/0030/0110/0297
19.	Bikrampur	43/30/110/311	43/0030/0110/0311
20.	Budwan	43/30/110/326	43/0030/0110/0326
21.	Chak Bhadar	43/30/110/287	43/0030/0110/0287
22.	Chak Bichupura	43/30/110/296	43/0030/0110/0296
23.	Chak Chandpur	43/30/110/272	43/0030/0110/0272

क्रम सं० Sl. No.	ग्राम का नाम Name of Village	लोकेशन कोड नं० Location Code No.	
		मैनुअल Manual	कम्प्यूटर Computer
1	2	3	4
24.	Chak Dostpur Gaunti	43/30/110/280	43/0030/0110/0280
25.	Chak Haibatpur Gaunti	43/30/110/265	43/0030/0110/0265
26.	Chak Hazratpur Gaunti	43/30/110/281	43/0030/0110/0281
27.	Chak Hisamuddinpur	43/30/110/238	43/0030/0110/0238
28.	Chak Ijura Bujurg	43/30/110/259	43/0030/0110/0259
29.	Chak Ismialpur	43/30/110/273	43/0030/0110/0273
30.	Chak Katoghan	43/30/110/340	43/0030/0110/0340
31.	Chak Mubarakpur Gaunti	43/30/110/261	43/0030/0110/0261
32.	Chak Nooruddin	43/30/110/305	43/0030/0110/0305
33.	Chak Salempur Goli	43/30/110/350	43/0030/0110/0350
34.	Chak Sarai Gaunti	43/30/110/285	43/0030/0110/0285
35.	Chak Semauri Abdul Gani	43/30/110/303	43/0030/0110/0303
36.	Chakkun Parbar	43/30/110/294	43/0030/0110/0294
37.	Chandpur Gaunti	43/30/110/279	43/0030/0110/0279
38.	Chhimi	43/30/110/353	43/0030/0110/0353
39.	Chitauli	43/30/110/332	43/0030/0110/0332
40.	Dawadmai Kassar	43/30/110/271	43/0030/0110/0271
41.	Dayalpur	43/30/110/328	43/0030/0110/0328
42.	Deoraipur	43/30/110/315	43/0030/0110/0315
43.	Dewara	43/30/110/275	43/0030/0110/0275
44.	Dhamka May	43/30/110/286	43/0030/0110/0286
45.	Dharadaspur	43/30/110/321	43/0030/0110/0321
46.	Ekauna Garh	43/30/110/268	43/0030/0110/0268
47.	Eraya Makhayak	43/30/110/247	43/0030/0110/0247

क्रम सं० Sl. No.	ग्राम का नाम Name of Village	लोकेशन कोड नं० Location Code No.	
		मैनुअल Manual	कम्प्यूटर Computer
1	2	3	4
48.	Fatehpur Tekari	43/30/110/319	43/0030/0110/0319
49.	Gaidhemau	43/30/110/248	43/0030/0110/0248
50.	Ganeshdaspur	43/30/110/318	43/0030/0110/0318
51.	Gopalpur	43/30/110/331	43/0030/0110/0331
52.	Har Ballabhpur Gauri	43/30/110/322	43/0030/0110/0322
53.	Harbanspur	43/30/110/339	43/0030/0110/0339
54.	Hardaspur Sani	43/30/110/282	43/0030/0110/0282
55.	Hardoan	43/30/110/337	43/0030/0110/0337
56.	Hasanpur Akuriha	43/30/110/333	43/0030/0110/0333
57.	Hasanpur Kassar	43/30/110/269	43/0030/0110/0269
58.	Hisammuddinpur	43/30/110/316	43/0030/0110/0316
59.	Ijura Bujurg	43/30/110/255	43/0030/0110/0255
60.	Ijura Khurd	43/30/110/253	43/0030/0110/0253
61.	Jagjivanpur	43/30/110/307	43/0030/0110/0307
62.	Kahi	43/30/110/343	43/0030/0110/0343
63.	Kalayanpur Kasar	43/30/110/266	43/0030/0110/0266
64.	Karaha	43/30/110/349	43/0030/0110/0349
65.	Karmepur	43/30/110/301	43/0030/0110/0301
66.	Kashida Super Tikari	43/30/110/298	43/0030/0110/0298
67.	Kasrehta	43/30/110/290	43/0030/0110/0290
68.	Katoghan	43/30/110/341	43/0030/0110/0341
69.	Katsuwa	43/30/110/323	43/0030/0110/0323
70.	Khargasanpur	43/30/110/258	43/0030/0110/0258
71.	Khargupur Bargala	43/30/110/250	43/0030/0110/0250

क्रम सं० Sl. No.	ग्राम का नाम Name of Village	लोकेशन कोड नं० Location Code No.	
		मैनुअल Manual	कम्प्यूटर Computer
1	2	3	4
72.	Khemkaranpur Takari	43/30/110/313	43/0030/0110/0313
73.	Korka	43/30/110/299	43/0030/0110/0299
74.	Kripalpur	43/30/110/324	43/0030/0110/0324
75.	Kunparbar	43/30/110/293	43/0030/0110/0293
76.	Ladlaypur	43/30/110/240	43/0030/0110/0240
77.	Langerpur	43/30/110/251	43/0030/0110/0251
78.	Mandwa	43/30/110/260	43/0030/0110/0260
79.	Manjhkhor	43/30/110/347	43/0030/0110/0347
80.	Manjihl Gaon	43/30/110/348	43/0030/0110/0348
81.	Mathuradaspur	43/30/110/246	43/0030/0110/0246
82.	Mehandauli	43/30/110/309	43/0030/0110/0309
83.	Miranpurbajyafti	43/30/110/283	43/0030/0110/0283
84.	Mohammadpur Gaunti	43/30/110/284	43/0030/0110/0284
85.	Moinduddinpur	43/30/110/329	43/0030/0110/0329
86.	Muhiuddin Nagar	43/30/110/346	43/0030/0110/0346
87.	Naksara	43/30/110/314	43/0030/0110/0314
88.	Namdeopur	43/30/110/308	43/0030/0110/0308
89.	Nihalpur	43/30/110/306	43/0030/0110/0306
90.	Nihalpur Sani	43/30/110/254	43/0030/0110/0254
91.	Pachghara	43/30/110/244	43/0030/0110/0244
92.	Paharpur	43/30/110/256	43/0030/0110/0256
93.	Pure Semauri Pure Amin Ali	43/30/110/304	43/0030/0110/0304
94.	Purein	43/30/110/352	43/0030/0110/0352
95.	Qasba Sohan	43/30/110/344	43/0030/0110/0344

क्रम सं० Sl. No.	ग्राम का नाम Name of Village	लोकेशन कोड नं० Location Code No.	
		मैनुअल Manual	कम्प्यूटर Computer
1	2	3	4
96.	Rahimpur Dharmangadpur	43/30/110/242	43/0030/0110/0242
97.	Rampur	43/30/110/270	43/0030/0110/0270
98.	Rasulpur Bhandra	43/30/110/267	43/0030/0110/0267
99.	Rasulpur Bichhar	43/30/110/241	43/0030/0110/0241
100.	Rasulpur Sani	43/30/110/345	43/0030/0110/0345
101.	Ratansenpur Gaunti	43/30/110/262	43/0030/0110/0262
102.	Roshanpur Takari	43/30/110/312	43/0030/0110/0312
103.	Salempur Goli	43/30/110/351	43/0030/0110/0351
104.	Sangrampur Sani	43/30/110/330	43/0030/0110/0330
105.	Sarai Aram	43/30/110/276	43/0030/0110/0276
106.	Sarai Arayan	43/30/110/300	43/0030/0110/0300
107.	Sarai Idrish	43/30/110/239	43/0030/0110/0239
108.	Sarsai Buzurg	43/30/110/327	43/0030/0110/0327
109.	Semoori	43/30/110/310	43/0030/0110/0310
110.	Shazadpur Khaga	43/30/110/336	43/0030/0110/0336
111.	Shikarpur	43/30/110/342	43/0030/0110/0342
112.	Sohadmau	43/30/110/289	43/0030/0110/0289
113.	Sonawer Dei	43/30/110/291	43/0030/0110/0291
114.	Sujarahi	43/30/110/334	43/0030/0110/0334
115.	Sultanpur Ghosh	43/30/110/302	43/0030/0110/0302
116.	Tauara	43/30/110/295	43/0030/0110/0295
117.	Umarpur Gaunti	43/30/110/278	43/0030/0110/0278

क्रम सं० Sl. No.	ग्राम का नाम Name of Village	लोकेशन कोड नं० Location Code No.	
		मैनुअल Manual	कम्प्यूटर Computer
1	2	3	4
Tahsil : Khaga		**C.D. Block :**	**Vijayipur**
1.	Aarampur	43/30/120/429	43/0030/0120/0429
2.	Abdullpur Sathiyani	43/30/120/385	43/0030/0120/0385
3.	Amani	43/30/120/400	43/0030/0120/0400
4.	Anjana Bhairo	43/30/120/405	43/0030/0120/0405
5.	Badan Mau	43/30/120/442	43/0030/0120/0442
6.	Banehaar	43/30/120/420	43/0030/0120/0420
7.	Baraichi	43/30/120/390	43/0030/0120/0390
8.	Barar	43/30/120/450	43/0030/0120/0450
9.	Barauliya	43/30/120/393	43/0030/0120/0393
10.	Beyoti	43/30/120/397	43/0030/0120/0397
11.	Bhakhrana	43/30/120/379	43/0030/0120/0379
12.	Bhogalpur	43/30/120/358	43/0030/0120/0358
13.	Bikaura	43/30/120/412	43/0030/0120/0412
14.	Brahmanpur	43/30/120/357	43/0030/0120/0357
15.	Chachinda	43/30/120/435	43/0030/0120/0435
16.	Chak Babullapur	43/30/120/382	43/0030/0120/0382
17.	Chak Babullapur Bhabhuti	43/30/120/383	43/0030/0120/0383
18.	Chak Teni	43/30/120/376	43/0030/0120/0376
19.	Dariya Mau	43/30/120/428	43/0030/0120/0428
20.	Dharmgadpur	43/30/120/367	43/0030/0120/0367
21.	Dhaurhara	43/30/120/447	43/0030/0120/0447
22.	Ekdala	43/30/120/419	43/0030/0120/0419
23.	Fura	43/30/120/384	43/0030/0120/0384

क्रम सं० Sl. No.	ग्राम का नाम Name of Village	लोकेशन कोड नं० Location Code No.	
		मैनुअल Manual	कम्प्यूटर Computer
1	2	3	4
24.	Gadhiva Majhgawan	43/30/120/410	43/0030/0120/0410
25.	Garha	43/30/120/449	43/0030/0120/0449
26.	Gazipur	43/30/120/451	43/0030/0120/0451
27.	Gopalpur	43/30/120/414	43/0030/0120/0414
28.	Gurgaula	43/30/120/430	43/0030/0120/0430
29.	Gurwal	43/30/120/411	43/0030/0120/0411
30.	Hardaspur Sarafan	43/30/120/433	43/0030/0120/0433
31.	Iradatpur Taju	43/30/120/356	43/0030/0120/0356
32.	Iskuri	43/30/120/360	43/0030/0120/0360
33.	Itolipur	43/30/120/396	43/0030/0120/0396
34.	Jagatpur	43/30/120/392	43/0030/0120/0392
35.	Jagdishpur	43/30/120/413	43/0030/0120/0413
36.	Jwalamukhi	43/30/120/446	43/0030/0120/0446
37.	Kachhra	43/30/120/448	43/0030/0120/0448
38.	Kathariya	43/30/120/423	43/0030/0120/0423
39.	Khairi Rawatpur	43/30/120/402	43/0030/0120/0402
40.	Khakharu	43/30/120/436	43/0030/0120/0436
41.	Kharkhar	43/30/120/452	43/0030/0120/0452
42.	Khasmau	43/30/120/355	43/0030/0120/0355
43.	Khemkaranpur Basai	43/30/120/365	43/0030/0120/0365
44.	Khokhari	43/30/120/395	43/0030/0120/0395
45.	Kukra	43/30/120/370	43/0030/0120/0370
46.	Kukri	43/30/120/371	43/0030/0120/0371
47.	Kulli	43/30/120/443	43/0030/0120/0443

क्रम सं० Sl. No.	ग्राम का नाम Name of Village	लोकेशन कोड नं० Location Code No.	
		मैनुअल Manual	कम्प्यूटर Computer
1	2	3	4
48.	Lachmanpur	43/30/120/375	43/0030/0120/0375
49.	Lakhipur	43/30/120/374	43/0030/0120/0374
50.	Laukiyapur	43/30/120/373	43/0030/0120/0373
51.	Loghaura	43/30/120/394	43/0030/0120/0394
52.	Loharpur	43/30/120/440	43/0030/0120/0440
53.	Madauli	43/30/120/409	43/0030/0120/0409
54.	Mahawatpur Ashat	43/30/120/416	43/0030/0120/0416
55.	Maheshpur	43/30/120/422	43/0030/0120/0422
56.	Mahimapur	43/30/120/426	43/0030/0120/0426
57.	Manipur Sameriya	43/30/120/408	43/0030/0120/0408
58.	Manjhteni	43/30/120/364	43/0030/0120/0364
59.	Nandanpur Iskuri	43/30/120/361	43/0030/0120/0361
60.	Narauli	43/30/120/366	43/0030/0120/0366
61.	Narottampur	43/30/120/386	43/0030/0120/0386
62.	Niharwa	43/30/120/398	43/0030/0120/0398
63.	Paharpur	43/30/120/407	43/0030/0120/0407
64.	Pahora	43/30/120/415	43/0030/0120/0415
65.	Pambhipur	43/30/120/372	43/0030/0120/0372
66.	Pari Narwa	43/30/120/368	43/0030/0120/0368
67.	Pratap-pur	43/30/120/439	43/0030/0120/0439
68.	Rahmatpur	43/30/120/444	43/0030/0120/0444
69.	Raipur Bhasrauli	43/30/120/404	43/0030/0120/0404
70.	Rakshapal	43/30/120/434	43/0030/0120/0434
71.	Ramipur	43/30/120/378	43/0030/0120/0378

क्रम सं० Sl. No.	ग्राम का नाम Name of Village	लोकेशन कोड नं० Location Code No.	
		मैनुअल Manual	कम्प्यूटर Computer
1	2	3	4
72.	Rampur	43/30/120/406	43/0030/0120/0406
73.	Ranipur Bahera	43/30/120/391	43/0030/0120/0391
74.	Rari	43/30/120/418	43/0030/0120/0418
75.	Sahabpur	43/30/120/401	43/0030/0120/0401
76.	Saidpur Bhurahi	43/30/120/427	43/0030/0120/0427
77.	Salvan	43/30/120/438	43/0030/0120/0438
78.	Sangrampur	43/30/120/377	43/0030/0120/0377
79.	Sarauli	43/30/120/417	43/0030/0120/0417
80.	Shahjahanpur Salraha	43/30/120/389	43/0030/0120/0389
81.	Shashpur	43/30/120/432	43/0030/0120/0432
82.	Shivpuri	43/30/120/441	43/0030/0120/0441
83.	Silmi Garhwa	43/30/120/388	43/0030/0120/0388
84.	Sonemau	43/30/120/403	43/0030/0120/0403
85.	Sothrapur	43/30/120/437	43/0030/0120/0437
86.	Sudanpur	43/30/120/445	43/0030/0120/0445
87.	Sujanipur	43/30/120/362	43/0030/0120/0362
88.	Tajnipur	43/30/120/431	43/0030/0120/0431
89.	Takipur	43/30/120/425	43/0030/0120/0425
90.	Tani	43/30/120/369	43/0030/0120/0369
91.	Tasahi Bujurg	43/30/120/387	43/0030/0120/0387
92.	Tesahi Bujurg	43/30/120/380	43/0030/0120/0380
93.	Tihar	43/30/120/421	43/0030/0120/0421
94.	Tiharkapur	43/30/120/424	43/0030/0120/0424
95.	Tilkapur	43/30/120/363	43/0030/0120/0363

क्रम सं० Sl. No.	ग्राम का नाम Name of Village	लोकेशन कोड नं० Location Code No.	
		मैनुअल Manual	कम्प्यूटर Computer
1	2	3	4
96.	Tilochanpur	43/30/120/381	43/0030/0120/0381
97.	Umara	43/30/120/359	43/0030/0120/0359
98.	Vijayepur	43/30/120/399	43/0030/0120/0399

क्रम सं० Sl. No.	ग्राम का नाम Name of Village	लोकेशन कोड नं० Location Code No.	
		मैनुअल Manual	कम्प्यूटर Computer
1	2	3	4
Tahsil : Khaga		**C.D. Block : Dhata**	
1.	Adhauli	43/30/130/558	43/0030/0130/0558
2.	Ahamadpur Kusumbha	43/30/130/534	43/0030/0130/0534
3.	Ajarauli	43/30/130/547	43/0030/0130/0547
4.	Akilpur Airayon	43/30/130/465	43/0030/0130/0465
5.	Alampur Gauriya	43/30/130/464	43/0030/0130/0464
6.	Alladadpur	43/30/130/472	43/0030/0130/0472
7.	Amdara	43/30/130/501	43/0030/0130/0501
8.	Andmau	43/30/130/475	43/0030/0130/0475
9.	Anjana Kabir	43/30/130/473	43/0030/0130/0473
10.	Arai	43/30/130/555	43/0030/0130/0555
11.	Arhaiya	43/30/130/525	43/0030/0130/0525
12.	Baburar	43/30/130/509	43/0030/0130/0509
13.	Bachhrauli	43/30/130/510	43/0030/0130/0510
14.	Bairi	43/30/130/490	43/0030/0130/0490
15.	Balaie	43/30/130/530	43/0030/0130/0530
16.	Balawan	43/30/130/531	43/0030/0130/0531
17.	Bamhrauli	43/30/130/563	43/0030/0130/0563
18.	Banipur	43/30/130/533	43/0030/0130/0533
19.	Bara	43/30/130/548	43/0030/0130/0548
20.	Barahata	43/30/130/489	43/0030/0130/0489
21.	Baraicha	43/30/130/476	43/0030/0130/0476
22.	Baraipur	43/30/130/519	43/0030/0130/0519
23.	Basva	43/30/130/460	43/0030/0130/0460

क्रम सं० Sl. No.	ग्राम का नाम Name of Village	लोकेशन कोड नं० Location Code No.	
		मैनुअल Manual	कम्प्यूटर Computer
1	2	3	4
24.	Bhadauha	43/30/130/478	43/0030/0130/0478
25.	Bhadiyapur	43/30/130/529	43/0030/0130/0529
26.	Bhadpur	43/30/130/546	43/0030/0130/0546
27.	Bhulapur	43/30/130/541	43/0030/0130/0541
28.	Bhurchuni	43/30/130/551	43/0030/0130/0551
29.	Bibharpur	43/30/130/512	43/0030/0130/0512
30.	Bichhiyawan	43/30/130/466	43/0030/0130/0466
31.	Birdhaurpur	43/30/130/507	43/0030/0130/0507
32.	Birsinghpur	43/30/130/495	43/0030/0130/0495
33.	Chak Basva	43/30/130/461	43/0030/0130/0461
34.	Chak Dendasai	43/30/130/493	43/0030/0130/0493
35.	Chak Shahjhanpur	43/30/130/538	43/0030/0130/0538
36.	Chandpur Auraira	43/30/130/487	43/0030/0130/0487
37.	Chhadaini	43/30/130/477	43/0030/0130/0477
38.	Dadhia	43/30/130/516	43/0030/0130/0516
39.	Davrar	43/30/130/508	43/0030/0130/0508
40.	Dendasaie	43/30/130/492	43/0030/0130/0492
41.	Dhadia	43/30/130/511	43/0030/0130/0511
42.	Gadhawa	43/30/130/454	43/0030/0130/0454
43.	Gajpatpur	43/30/130/562	43/0030/0130/0562
44.	Ganhi	43/30/130/453	43/0030/0130/0453
45.	Gelahara	43/30/130/540	43/0030/0130/0540
46.	Ghosipur	43/30/130/528	43/0030/0130/0528
47.	Gokulpur	43/30/130/556	43/0030/0130/0556

क्रम सं० Sl. No.	ग्राम का नाम Name of Village	लोकेशन कोड नं० Location Code No.	
		मैनुअल Manual	कम्प्यूटर Computer
1	2	3	4
48.	Gopalpur	43/30/130/557	43/0030/0130/0557
49.	Govindpur	43/30/130/503	43/0030/0130/0503
50.	Gursandi	43/30/130/462	43/0030/0130/0462
51.	Hakimpur Khantuwa	43/30/130/491	43/0030/0130/0491
52.	Harchandpur	43/30/130/496	43/0030/0130/0496
53.	Hardaspur Geriya	43/30/130/470	43/0030/0130/0470
54.	Hardaspur Thaun	43/30/130/482	43/0030/0130/0482
55.	Hardawan	43/30/130/544	43/0030/0130/0544
56.	Jaam	43/30/130/500	43/0030/0130/0500
57.	Jadunandanpur	43/30/130/471	43/0030/0130/0471
58.	Jahangir Nagar	43/30/130/486	43/0030/0130/0486
59.	Kabra	43/30/130/517	43/0030/0130/0517
60.	Kalayanpur Kacharauli	43/30/130/542	43/0030/0130/0542
61.	Karikan	43/30/130/545	43/0030/0130/0545
62.	Keshoraipur Kawatmai	43/30/130/480	43/0030/0130/0480
63.	Kharsandwa	43/30/130/532	43/0030/0130/0532
64.	Kheirai	43/30/130/456	43/0030/0130/0456
65.	Khwajgipur Thaun	43/30/130/483	43/0030/0130/0483
66.	Kishunpur	43/30/130/564	43/0030/0130/0564
67.	Kishunpur Chirai	43/30/130/474	43/0030/0130/0474
68.	Kot	43/30/130/513	43/0030/0130/0513
69.	Lihai	43/30/130/505	43/0030/0130/0505
70.	Makhauba	43/30/130/554	43/0030/0130/0554
71.	Manjhanpur	43/30/130/488	43/0030/0130/0488

क्रम सं० Sl. No.	ग्राम का नाम Name of Village	लोकेशन कोड नं० Location Code No.	
		मैनुअल Manual	कम्प्यूटर Computer
1	2	3	4
72.	Manmaie	43/30/130/514	43/0030/0130/0514
73.	Mubarakpur Gariya	43/30/130/468	43/0030/0130/0468
74.	Nagdilpur	43/30/130/520	43/0030/0130/0520
75.	Narsinghpur Kabraha	43/30/130/549	43/0030/0130/0549
76.	Nasirpur	43/30/130/515	43/0030/0130/0515
77.	Orha	43/30/130/524	43/0030/0130/0524
78.	Pai	43/30/130/457	43/0030/0130/0457
79.	Pallawan	43/30/130/553	43/0030/0130/0553
80.	Parsidhpur	43/30/130/560	43/0030/0130/0560
81.	Parvejpur	43/30/130/527	43/0030/0130/0527
82.	Pauli	43/30/130/455	43/0030/0130/0455
83.	Purmai	43/30/130/485	43/0030/0130/0485
84.	Raipur	43/30/130/459	43/0030/0130/0459
85.	Ranipur	43/30/130/539	43/0030/0130/0539
86.	Rasulpur	43/30/130/550	43/0030/0130/0550
87.	Ratanpur	43/30/130/518	43/0030/0130/0518
88.	Ruhallapur	43/30/130/458	43/0030/0130/0458
89.	Saidpur	43/30/130/537	43/0030/0130/0537
90.	Saidpur Pachmai	43/30/130/479	43/0030/0130/0479
91.	Salampur	43/30/130/536	43/0030/0130/0536
92.	Samari	43/30/130/561	43/0030/0130/0561
93.	Samerahta	43/30/130/502	43/0030/0130/0502
94.	Sandva	43/30/130/484	43/0030/0130/0484
95.	Sarsauli	43/30/130/543	43/0030/0130/0543

क्रम सं० Sl. No.	ग्राम का नाम Name of Village	लोकेशन कोड नं० Location Code No.	
		मैनुअल Manual	कम्प्यूटर Computer
1	2	3	4
96.	Sarwanpur	43/30/130/499	43/0030/0130/0499
97.	Shah Nagar	43/30/130/523	43/0030/0130/0523
98.	Shahpur Charki	43/30/130/506	43/0030/0130/0506
99.	Shahpur Hardaspur	43/30/130/504	43/0030/0130/0504
100.	Shankarpur	43/30/130/522	43/0030/0130/0522
101.	Shivdaspur	43/30/130/521	43/0030/0130/0521
102.	Sihari Patti	43/30/130/494	43/0030/0130/0494
103.	Sudeshra	43/30/130/469	43/0030/0130/0469
104.	Sultanpur	43/30/130/497	43/0030/0130/0497
105.	Sunari	43/30/130/552	43/0030/0130/0552
106.	Takari	43/30/130/559	43/0030/0130/0559
107.	Tendua	43/30/130/481	43/0030/0130/0481
108.	Tharlow	43/30/130/526	43/0030/0130/0526
109.	Ukathu	43/30/130/463	43/0030/0130/0463
110.	Umra	43/30/130/467	43/0030/0130/0467
111.	Uraie	43/30/130/535	43/0030/0130/0535
112.	Wajahuddinpur	43/30/130/498	43/0030/0130/0498

नगरीय प्राथमिक जनगणना सार
URBAN PRIMARY CENSUS ABSTRACT

लोकेशन कोड नं०	नगर/वार्ड का नाम	नगर/वार्ड का क्षेत्रफल (वर्ग कि.मी.में)	आबाद आवासीय मकानों की संख्या	परिवारों की संख्या	कुल जनसंख्या (संस्थागत और बेघर जनसंख्या सहित)			0-6 आयु समूह की कुल जनसंख्या		
Location Code Number	Name of Town/Ward	Area of Town/ Ward (in Sq. Kms.)	No. of Occupied Residential Houses	No. of Households	Total Population (Including Institutional and Houseless Population)			Total Population in the age-group (0 - 6)		
					व्य० P	पु० M	स्त्री० F	व्य० P	पु० M	स्त्री० F
1	2	3	4	5	6	7	8	9	10	11
1000	Bindki M.B.	12.18	4208	4756	29484	15836	13648	5276	2753	2523
1		1.01	260	294	1829	966	863	333	169	164
2		0.71	290	326	1943	1064	879	360	196	164
3		0.73	372	396	2177	1185	992	436	236	200
4		0.44	173	206	1379	685	694	177	85	92
5		1.35	323	342	1616	902	714	252	125	127
6		1.90	299	425	2403	1299	1104	306	153	153
7		1.15	327	332	2106	1151	955	395	222	173
8		0.65	235	255	1766	953	813	312	169	143
9		0.61	191	245	1411	735	676	295	142	153
10		0.63	330	341	2508	1355	1153	510	270	240
11		0.53	395	479	3310	1737	1573	640	327	313
12		0.60	241	334	2173	1178	995	423	227	196
13		0.64	370	378	2310	1233	1077	377	177	200
14		0.62	200	201	1269	685	584	217	124	93
15		0.61	202	202	1284	708	576	243	131	112
1010	Kora Jahanabad T.A.	3.07	2815	2901	19150	10094	9056	3613	1821	1792
1	Dara Ganj	0.23	211	218	1440	760	680	287	151	136
2	Julhati	0.23	250	250	1711	939	772	297	154	143
3	Aurangabad	0.23	207	207	1527	787	740	324	172	152
4	Sunrahi Gali	0.23	215	222	1373	704	669	189	83	106
5	Chanda Gali	0.27	379	381	2362	1243	1119	444	223	221
6	Mool Chanda Gali	0.23	226	227	1464	808	656	268	147	121
7	Sani Garhwa	0.22	215	243	1445	775	670	279	140	139
8	Kastoda	0.21	216	219	1694	900	794	360	183	177

नगरीय प्राथमिक जनगणना सार
URBAN PRIMARY CENSUS ABSTRACT

लोकेशन कोड नं०	नगर/वार्ड का नाम	नगर/वार्ड का क्षेत्रफल (वर्ग कि.मी.में)	अनुसूचित जातियाँ		अनुसूचित जनजातियाँ		साक्षर		मुख्य काम करने वालों की औद्योगिक श्रेणी Industrial Category of Main Workers					
									कुल मुख्य काम करने वाले		काश्तकार		खेतिहर मजदूर	
Location Code Number	Name of Town/Ward	Area of Town/ Ward (in Sq. Kms.)	Scheduled Castes		Scheduled Tribes		Literates		Total Main Workers		Cultivators		Agricultural Labourers	
									(I-IX)		(I)		(II)	
			पु० M	स्त्री० F	पु० M	स्त्री० F	पु० M	स्त्री० F	पु० M	स्त्री० F	पु० M	स्त्री० F	पु० M	स्त्री० F
1	2	3	12	13	14	15	16	17	18	19	20	21	22	23
1000	Bindki M.B.	12.18	2734	2344	--	--	9466	5567	7587	491	586	17	549	87
1		1.01	436	416	--	--	582	202	429	15	70	1	37	5
2		0.71	336	276	--	--	604	283	521	54	88	4	20	34
3		0.73	153	96	--	--	594	340	556	72	50	1	38	6
4		0.44	18	13	--	--	554	464	362	15	13	2	--	--
5		1.35	98	79	--	--	712	419	456	21	21	--	15	--
6		1.90	72	56	--	--	1055	683	636	19	28	--	7	--
7		1.15	405	340	--	--	696	406	550	32	32	--	53	10
8		0.65	53	44	--	--	603	374	479	34	10	--	2	--
9		0.61	264	232	--	--	414	243	343	27	6	1	1	--
10		0.63	30	28	--	--	675	406	648	25	18	--	3	--
11		0.53	6	5	--	--	733	424	761	27	46	2	4	1
12		0.60	120	115	--	--	703	447	568	53	79	2	50	6
13		0.64	255	233	--	--	817	502	601	49	8	1	175	17
14		0.62	431	364	--	--	356	163	343	12	74	2	123	5
15		0.61	57	47	--	--	368	211	334	36	43	1	21	3
1010	Kora Jahanabad T.A.	3.07	1139	962	--	--	5450	3301	4880	269	719	36	1010	84
1	Dara Ganj	0.23	125	109	--	--	324	157	375	19	41	--	55	8
2	Julhati	0.23	140	96	--	--	533	285	418	22	80	7	75	7
3	Aurangabad	0.23	66	66	--	--	431	251	400	55	40	15	38	2
4	Sunrahi Gali	0.23	17	11	--	--	374	275	365	17	63	--	99	6
5	Chanda Gali	0.27	172	144	--	--	788	537	568	12	77	1	106	--
6	Mool Chanda Gali	0.23	43	28	--	--	431	266	393	9	100	2	116	--
7	Sani Garhwa	0.22	20	17	--	--	404	239	410	30	82	3	33	8
8	Kastoda	0.21	121	109	--	--	517	333	421	19	21	1	69	6

नगरीय प्राथमिक जनगणना सार

URBAN PRIMARY CENSUS ABSTRACT

लोकेशन कोड नं० Location Code Number	नगर/वार्ड का नाम Name of Town/Ward	नगर/वार्ड का क्षेत्रफल (वर्ग कि.मी.में) Area of Town/ Ward (in Sq. Kms.)	मुख्य काम करने वालों की औद्योगिक श्रेणी Industrial Category of Main Workers									
			पशुपालन, जंगलात में काम करना, मछली पकड़ना, शिकार और बागान, फलोद्यान और संबन्धित Livestock, Forestry, Fishing, Hunting and Plantation, Orchards & Allied activities		खनन और उत्खनन Mining and Quarrying		पारिवारिक उद्योग में विनिर्माण संसाधन, सर्विसिंग और मरम्मत कार्य V(अ) Manufacturing, Processing, Servicing and Repairs in Household Industry		पारिवारिक उद्योग से भिन्न विर्निमाण, संसाधन, सर्विसिंग और मरम्मत कार्य V(ब) Manufacturing, Processing, Servicing and Repairs in other than Household Industry		निर्माण Construction	
			(III)		(IV)		V(a)		V(b)		(VI)	
			पु० M	स्त्री० F	पु० M	स्त्री० F	पु० M	स्त्री० F	पु० M	स्त्री० F	पु० M	स्त्री० F
1	2	3	24	25	26	27	28	29	30	31	32	33
1000	Bindki M.B.	12.18	65	1	4	--	189	19	475	19	209	7
1		1.01	11	--	--	--	9	--	12	--	20	1
2		0.71	24	1	--	--	4	--	24	--	20	--
3		0.73	6	--	--	--	17	1	20	2	9	1
4		0.44	1	--	--	--	5	--	14	--	7	--
5		1.35	1	--	--	--	17	5	10	--	11	--
6		1.90	4	--	4	--	15	--	59	3	13	1
7		1.15	2	--	--	--	1	1	28	1	32	--
8		0.65	2	--	--	--	--	--	11	--	--	--
9		0.61	4	--	--	--	--	--	6	--	--	--
10		0.63	1	--	--	--	18	3	87	--	10	--
11		0.53	--	--	--	--	20	--	68	1	42	1
12		0.60	9	--	--	--	25	2	31	8	15	--
13		0.64	--	--	--	--	19	7	35	1	11	2
14		0.62	--	--	--	--	29	--	9	--	6	--
15		0.61	--	--	--	--	10	--	61	3	13	1
1010	Kora Jahanabad T.A.	3.07	33	4	--	--	137	29	214	1	126	1
1	Dara Ganj	0.23	2	--	--	--	2	--	35	--	2	--
2	Julhati	0.23	1	--	--	--	17	--	3	--	14	--
3	Aurangabad	0.23	--	--	--	--	25	10	39	--	1	--
4	Sunrahi Gali	0.23	--	--	--	--	3	--	11	--	--	--
5	Chanda Gali	0.27	2	--	--	--	20	1	18	--	4	--
6	Mool Chanda Gali	0.23	3	--	--	--	3	--	20	--	1	--
7	Sani Garhwa	0.22	5	1	--	--	23	12	26	--	4	--
8	Kastoda	0.21	11	3	--	--	21	1	12	--	20	1

नगरीय प्राथमिक जनगणना सार
URBAN PRIMARY CENSUS ABSTRACT

लोकेशन कोड नं०	नगर/वार्ड का नाम	नगर/वार्ड का क्षेत्रफल (वर्ग कि.मी.में)	मुख्य काम करने वालों की औद्योगिक श्रेणी Industrial Category of Main Workers						सीमांतिक काम करने वाले		काम न करने वाले	
			व्यापार और वाणिज्य		परिवहन, संग्रहण और संचार		अन्य सेवायें					
Location Code Number	Name of Town/Ward	Area of Town/ Ward (in Sq. Kms.)	Trade and Commerce		Transport, Storage & Communication		Other Services		Marginal Workers		Non-workers	
			(VII)		(VIII)		(IX)					
			पु० M	स्त्री० F	पु० M	स्त्री० F	पु० M	स्त्री० F	पु० M	स्त्री० F	पु० M	स्त्री० F
1	2	3	34	35	36	37	38	39	40	41	42	43
1000	Bindki M.B.	12.18	2835	70	386	--	2289	271	17	117	8232	13040
1		1.01	86	2	47	--	137	6	2	28	535	820
2		0.71	113	2	87	--	141	13	1	11	542	814
3		0.73	153	4	18	--	245	57	--	--	629	920
4		0.44	275	2	3	--	44	11	--	--	323	679
5		1.35	198	3	20	--	163	13	3	--	443	693
6		1.90	252	3	38	--	216	12	--	--	663	1085
7		1.15	180	2	24	--	198	18	1	4	600	919
8		0.65	335	24	16	--	103	10	--	--	474	779
9		0.61	124	6	20	--	182	20	--	6	392	643
10		0.63	326	5	29	--	156	17	8	30	699	1098
11		0.53	302	9	36	--	243	13	1	--	975	1546
12		0.60	170	4	25	--	164	31	1	28	609	914
13		0.64	172	4	17	--	164	17	--	6	632	1022
14		0.62	57	--	2	--	43	5	--	--	342	572
15		0.61	92	--	4	--	90	28	--	4	374	536
1010	Kora Jahanabad T.A.	3.07	1273	17	288	--	1080	97	1	25	5213	8762
1	Dara Ganj	0.23	137	--	32	--	69	11	--	4	385	657
2	Julhati	0.23	79	2	28	--	121	6	--	--	521	750
3	Aurangabad	0.23	138	3	25	--	94	25	--	1	387	684
4	Sunrahi Gali	0.23	109	2	16	--	64	9	--	--	339	652
5	Chanda Gali	0.27	163	2	33	--	145	8	--	1	675	1106
6	Mool Chanda Gali	0.23	46	2	20	--	84	5	--	1	415	646
7	Sani Garhwa	0.22	81	--	39	--	117	6	--	5	365	635
8	Kastoda	0.21	135	1	23	--	109	6	--	2	479	773

नगरीय प्राथमिक जनगणना सार

URBAN PRIMARY CENSUS ABSTRACT

1	2	3	4	5	6	7	8	9	10	11
9	Walker Ganj	0.23	123	126	962	523	439	154	77	77
10	Gadhi	0.28	227	242	1597	800	797	320	152	168
11	Miyan Tola	0.22	215	216	1346	703	643	241	122	119
12	Chotti Bazar	0.28	132	140	860	446	414	143	71	72
13	Rajyoda	0.21	199	210	1369	706	663	307	146	161
1030	Bahuwa T.A.	0.95	1215	1250	7168	3872	3296	1394	729	665
1		0.14	234	254	1354	738	616	287	139	148
2		0.10	137	139	777	434	343	126	71	55
3		0.09	127	132	804	432	372	153	85	68
4		0.13	134	137	743	396	347	164	86	78
5		0.07	64	64	407	227	180	65	36	29
6		0.10	109	109	649	351	298	96	49	47
7		0.05	95	97	538	286	252	96	58	38
8		0.11	135	136	875	469	406	183	94	89
9		0.16	180	182	1021	539	482	224	111	113
3000	Fatehpur M.B.	56.98	19552	19974	117675	62783	54892	21815	11145	10670
1		7.52	1232	1264	7061	3780	3281	1360	658	702
2		1.00	962	989	5587	3026	2561	1068	549	519
3		2.58	1529	1562	8408	4801	3607	1476	793	683
4		0.65	1083	1139	6512	3430	3082	1061	518	543
5		0.41	647	658	4442	2285	2157	788	394	394
6		0.62	660	676	4700	2418	2282	827	430	397
7		0.65	473	551	3779	1941	1838	611	279	332
8		2.58	967	979	5555	2934	2621	1095	558	537
9		0.32	613	638	4310	2195	2115	738	373	365
10		1.05	915	917	5787	3043	2744	1014	543	471
11		8.51	830	830	4516	2426	2090	928	488	440
12		1.25	873	888	5319	2850	2469	1072	553	519
13		1.20	884	895	5554	2943	2611	1032	497	535
14		0.85	570	611	3927	2048	1879	669	335	334
15		0.90	661	680	4839	2521	2318	931	466	465
16		1.65	1085	1096	5855	3111	2744	973	517	456
17		5.84	743	746	4185	2223	1962	820	420	400
18		2.02	1411	1422	7876	4310	3566	1382	724	658
19		3.31	1363	1369	6976	3767	3209	1444	756	688
20		7.06	1253	1260	7559	4171	3388	1432	752	680
21		7.01	798	804	4928	2560	2368	1094	542	552
1020	Khaga T.A.	3.35	1435	1477	9039	4821	4218	1728	904	824
1		0.25	138	143	804	422	382	144	74	70
2		0.50	155	155	911	484	427	175	83	92
3		0.30	90	93	586	318	268	111	60	51

नगरीय प्राथमिक जनगणना सार

URBAN PRIMARY CENSUS ABSTRACT

1	2	3	12	13	14	15	16	17	18	19	20	21	22	23
9	Walker Ganj	0.23	43	35	--	--	366	229	224	4	12	1	16	2
10	Gadhi	0.28	15	18	--	--	466	314	386	7	37	--	27	--
11	Miyan Tola	0.22	251	212	--	--	284	190	357	47	81	2	193	36
12	Chotti Bazar	0.28	74	73	--	--	245	132	220	6	35	3	94	2
13	Rajyoda	0.21	52	44	--	--	287	93	343	22	50	1	89	7
1030	Bahuwa T.A.	0.95	770	657	--	--	2257	1074	1929	270	395	16	406	171
1		0.14	149	123	--	--	452	192	394	63	23	--	76	31
2		0.10	212	166	--	--	253	100	215	53	45	5	60	38
3		0.09	50	43	--	--	285	146	195	4	61	--	15	--
4		0.13	111	110	--	--	217	101	191	9	22	1	40	--
5		0.07	34	22	--	--	135	72	121	29	53	5	15	12
6		0.10	21	25	--	--	234	127	184	15	25	--	15	2
7		0.05	17	32	--	--	199	111	134	6	43	--	15	3
8		0.11	101	73	--	--	221	96	234	69	85	1	69	68
9		0.16	75	63	--	--	261	129	261	22	38	4	101	17
3000	Fatehpur M.B.	56.98	8827	7748	--	--	37128	21876	27950	2463	4034	271	3395	848
1		7.52	646	528	--	--	2079	905	1736	368	409	116	178	109
2		1.00	587	469	--	--	1860	1107	1279	114	70	1	61	38
3		2.58	569	447	--	--	2889	1238	2107	184	536	43	373	78
4		0.65	233	206	--	--	2413	1691	1523	162	40	--	87	5
5		0.41	226	185	--	--	1410	898	1004	70	39	2	17	1
6		0.62	115	117	--	--	1588	1293	1000	59	29	--	47	5
7		0.65	7	7	--	--	1416	1080	820	36	25	--	6	--
8		2.58	572	474	--	--	1769	998	1340	61	262	4	29	1
9		0.32	148	150	--	--	1405	1086	924	72	70	4	32	9
10		1.05	334	322	--	--	2039	1500	1354	103	43	2	112	9
11		8.51	1101	950	--	--	563	92	1291	174	451	16	757	157
12		1.25	457	415	--	--	1392	761	1351	141	170	7	163	104
13		1.20	498	424	--	--	1392	832	1107	151	41	4	142	72
14		0.85	99	109	--	--	1341	983	957	73	33	2	30	2
15		0.90	17	16	--	--	1580	1192	1103	68	40	3	9	1
16		1.65	273	290	--	--	2362	1526	1280	78	35	--	61	2
17		5.84	381	338	--	--	1047	533	1099	146	382	50	301	79
18		2.02	465	398	--	--	3049	1811	1746	97	107	1	29	8
19		3.31	679	651	--	--	2277	1230	1696	210	209	3	249	135
20		7.06	742	651	--	--	2434	975	1988	61	520	8	309	19
21		7.01	678	601	--	--	823	145	1245	35	523	5	403	14
1020	Khaga T.A.	3.35	695	608	--	--	3160	1785	2207	171	452	38	82	50
1		0.25	14	10	--	--	314	171	211	12	35	5	4	2
2		0.50	21	13	--	--	336	245	248	37	11	3	5	17
3		0.30	9	9	--	--	215	81	141	9	84	6	--	1

नगरीय प्राथमिक जनगणना सार

URBAN PRIMARY CENSUS ABSTRACT

1	2	3	24	25	26	27	28	29	30	31	32	33
9	Walker Ganj	0.23	2	--	--	--	6	--	9	--	12	--
10	Gadhi	0.28	2	--	--	--	7	--	20	--	8	--
11	Miyan Tola	0.22	3	--	--	--	7	3	3	--	--	--
12	Chotti Bazar	0.28	--	--	--	--	--	--	5	--	7	--
13	Rajyoda	0.21	2	--	--	--	3	2	13	1	53	--
1030	Bahuwa T.A.	0.95	19	--	--	--	29	5	46	--	18	--
1		0.14	1	--	--	--	3	1	14	--	8	--
2		0.10	1	--	--	--	7	1	4	--	--	--
3		0.09	6	--	--	--	8	--	8	--	2	--
4		0.13	--	--	--	--	--	--	--	--	--	--
5		0.07	3	--	--	--	2	2	2	--	--	--
6		0.10	1	--	--	--	5	1	2	--	--	--
7		0.05	--	--	--	--	--	--	3	--	1	--
8		0.11	7	--	--	--	2	--	--	--	2	--
9		0.16	--	--	--	--	2	--	13	--	5	--
3000	Fatehpur M.B.	56.98	303	6	12	--	778	132	1487	60	903	34
1		7.52	13	1	9	--	29	4	131	12	75	--
2		1.00	16	--	--	--	32	9	108	5	71	5
3		2.58	55	1	--	--	22	--	49	3	37	--
4		0.65	28	--	1	--	66	48	70	12	69	2
5		0.41	2	--	--	--	61	7	84	7	31	1
6		0.62	10	--	1	--	1	--	140	3	31	1
7		0.65	30	--	--	--	23	2	79	1	28	--
8		2.58	37	--	--	--	38	1	59	1	100	1
9		0.32	6	1	--	--	58	3	83	2	28	--
10		1.05	20	2	1	--	29	8	88	1	41	--
11		8.51	6	--	--	--	3	--	14	--	10	--
12		1.25	14	--	--	--	53	--	94	1	45	--
13		1.20	17	--	--	--	12	--	65	3	49	--
14		0.85	5	--	--	--	80	16	86	--	28	--
15		0.90	4	--	--	--	39	8	146	1	48	--
16		1.65	6	--	--	--	44	--	20	1	29	3
17		5.84	5	--	--	--	16	--	16	--	5	--
18		2.02	10	--	--	--	50	5	50	--	48	--
19		3.31	2	--	--	--	26	6	26	--	76	20
20		7.06	12	1	--	--	55	10	53	2	32	1
21		7.01	5	--	--	--	41	5	26	5	22	--
1020	Khaga T.A.	3.35	22	--	--	--	35	3	179	4	44	1
1		0.25	1	--	--	--	--	--	35	--	1	--
2		0.50	2	--	--	--	--	--	29	1	2	--
3		0.30	4	--	--	--	1	--	6	--	--	--

नगरीय प्राथमिक जनगणना सार

URBAN PRIMARY CENSUS ABSTRACT

1	2	3	34	35	36	37	38	39	40	41	42	43
9	Walker Ganj	0.23	120	--	6	--	41	1	--	--	299	435
10	Gadhi	0.28	150	1	32	--	103	6	1	11	413	779
11	Miyan Tola	0.22	39	4	4	--	27	2	--	--	346	596
12	Chotti Bazar	0.28	45	--	5	--	29	1	--	--	226	408
13	Rajyoda	0.21	31	--	25	--	77	11	--	--	363	641
1030	Bahuwa T.A.	0.95	480	32	36	--	500	46	1	94	1942	2932
1		0.14	107	5	10	--	152	26	1	35	343	518
2		0.10	70	4	--	--	28	5	--	--	219	290
3		0.09	45	--	9	--	41	4	--	3	237	365
4		0.13	35	5	3	--	91	3	--	44	205	294
5		0.07	34	10	--	--	12	--	--	12	106	139
6		0.10	92	7	3	--	41	5	--	--	167	283
7		0.05	17	--	--	--	55	3	--	--	152	246
8		0.11	13	--	9	--	47	--	--	--	235	337
9		0.16	67	1	2	--	33	--	--	--	278	460
3000	Fatehpur M.B.	56.98	5720	127	1635	14	9683	971	93	592	34740	51837
1		7.52	260	15	70	3	562	108	--	15	2044	2898
2		1.00	305	12	133	--	483	44	6	6	1741	2441
3		2.58	134	2	102	2	799	55	4	70	2690	3353
4		0.65	281	10	73	--	808	85	--	3	1907	2917
5		0.41	347	11	34	1	389	40	--	3	1281	2084
6		0.62	290	5	73	--	378	45	--	--	1418	2223
7		0.65	347	5	31	--	251	28	1	8	1120	1794
8		2.58	335	8	81	1	399	44	16	106	1578	2454
9		0.32	246	6	54	--	347	47	--	1	1271	2042
10		1.05	487	1	137	1	396	79	--	12	1689	2629
11		8.51	21	--	9	--	20	1	1	11	1134	1905
12		1.25	316	10	72	--	424	19	--	23	1499	2305
13		1.20	203	4	172	3	406	65	--	--	1836	2460
14		0.85	276	6	43	--	376	47	1	1	1090	1805
15		0.90	375	6	60	--	382	49	--	1	1418	2249
16		1.65	268	4	62	--	755	68	18	12	1813	2654
17		5.84	159	3	31	--	184	14	35	139	1089	1677
18		2.02	536	10	198	1	718	72	4	2	2560	3467
19		3.31	142	4	80	1	886	41	3	47	2068	2952
20		7.06	334	5	105	1	568	14	2	61	2181	3266
21		7.01	58	--	15	--	152	6	2	71	1313	2262
1020	Khaga T.A.	3.35	688	10	99	--	606	65	7	112	2607	3935
1		0.25	67	2	11	--	57	3	--	--	211	370
2		0.50	126	3	6	--	67	13	6	103	230	287
3		0.30	26	--	2	--	18	2	--	3	177	256

नगरीय प्राथमिक जनगणना सार
URBAN PRIMARY CENSUS ABSTRACT

1	2	3	4	5	6	7	8	9	10	11
4		0.40	168	173	1044	551	493	255	128	127
5		0.35	140	140	789	418	371	134	74	60
6		0.30	167	170	1046	564	482	166	85	81
7		0.40	201	216	1255	670	585	228	131	97
8		0.45	170	172	1323	712	611	278	144	134
9		0.40	206	215	1281	682	599	237	125	112
1040	Kishanpur T.A.	2.00	850	925	5497	2923	2574	1021	530	491
1		0.15	78	88	475	250	225	92	39	53
2		0.20	102	127	781	421	360	113	65	48
3		0.30	85	85	566	320	246	97	53	44
4		0.25	103	103	573	283	290	79	42	37
5		0.50	136	153	878	466	412	167	97	70
6		0.13	65	65	457	225	232	84	40	44
7		0.17	114	137	737	395	342	150	73	77
8		0.18	89	89	549	297	252	132	69	63
9		0.12	78	78	481	266	215	107	52	55

नगरीय प्राथमिक जनगणना सार

URBAN PRIMARY CENSUS ABSTRACT

1	2	3	12	13	14	15	16	17	18	19	20	21	22	23
4		0.40	462	404	--	--	230	83	244	13	38	1	29	1
5		0.35	34	25	--	--	299	187	184	27	45	7	16	12
6		0.30	20	24	--	--	401	247	259	7	25	--	1	--
7		0.40	81	79	--	--	468	254	294	43	57	14	14	15
8		0.45	30	22	--	--	427	240	282	17	15	--	--	1
9		0.40	24	22	--	--	470	277	344	6	142	2	13	1
1040	Kishanpur T.A.	2.00	1143	982	--	--	1598	839	1370	142	365	21	241	89
1		0.15	90	93	--	--	121	32	108	29	53	2	11	18
2		0.20	6	6	--	--	337	250	213	4	23	--	1	--
3		0.30	25	20	--	--	142	132	152	3	45	--	2	1
4		0.25	128	128	--	--	199	146	146	62	70	1	50	51
5		0.50	162	121	--	--	253	88	235	9	107	1	66	5
6		0.13	--	--	--	--	121	74	103	1	38	1	6	--
7		0.17	252	210	--	--	236	88	164	3	8	1	33	1
8		0.18	278	243	--	--	106	10	125	31	12	15	29	13
9		0.12	202	161	--	--	83	19	124	--	9	--	43	--

नगरीय प्राथमिक जनगणना सार

URBAN PRIMARY CENSUS ABSTRACT

1	2	3	24	25	26	27	28	29	30	31	32	33
4		0.40	--	--	--	--	7	--	15	--	5	--
5		0.35	2	--	--	--	5	--	11	--	--	--
6		0.30	9	--	--	--	--	1	26	1	1	--
7		0.40	2	--	--	--	8	1	16	--	17	--
8		0.45	2	--	--	--	14	1	17	2	16	1
9		0.40	--	--	--	--	--	--	24	--	2	--
1040	Kishanpur T.A.	2.00	1	1	--	--	19	7	35	--	15	1
1		0.15	1	--	--	--	11	7	--	--	--	--
2		0.20	--	--	--	--	6	--	15	--	10	--
3		0.30	--	--	--	--	--	--	4	--	--	--
4		0.25	--	--	--	--	--	--	2	--	--	--
5		0.50	--	--	--	--	1	--	--	--	--	--
6		0.13	--	--	--	--	--	--	--	--	--	--
7		0.17	--	--	--	--	1	--	1	--	4	1
8		0.18	--	1	--	--	--	--	1	--	--	--
9		0.12	--	--	--	--	--	--	12	--	1	--

नगरीय प्राथमिक जनगणना सार

URBAN PRIMARY CENSUS ABSTRACT

1	2	3	34	35	36	37	38	39	40	41	42	43
4		0.40	27	--	9	--	114	11	--	--	307	480
5		0.35	35	1	12	--	58	7	--	1	234	343
6		0.30	122	--	12	--	63	5	--	--	305	475
7		0.40	80	1	20	--	80	12	--	3	376	539
8		0.45	139	3	17	--	62	9	--	--	430	594
9		0.40	66	--	10	--	87	3	1	2	337	591
1040	Kishanpur T.A.	2.00	464	5	42	--	188	18	8	78	1545	2354
1		0.15	23	1	--	--	9	1	--	--	142	196
2		0.20	136	1	3	--	19	3	--	--	208	356
3		0.30	50	--	17	--	34	2	--	--	168	243
4		0.25	6	1	--	--	18	9	3	--	134	228
5		0.50	23	--	16	--	22	3	5	78	226	325
6		0.13	36	--	--	--	23	--	--	--	122	231
7		0.17	63	--	4	--	50	--	--	--	231	339
8		0.18	77	2	1	--	5	--	--	--	172	221
9		0.12	50	--	1	--	8	--	--	--	142	215

नगरीय प्राथमिक जनगणना सार

APPENDIX - I

Total Population, Scheduled Caste/Scheduled Tribe Population - Urban (Blockwise)

Location Code no.	Name of Town/Ward/Urban Block No.	Total Population	Scheduled Caste	Scheduled Tribe
1	2	3	4	5
25/43/II	Binkee N.B.	29484	5078	-
	Ward no. 1	1829	852	-
	1	470	96	-
	2	537	193	-
	3	440	359	-
	4	382	204	-
	Ward no. 2	1943	612	-
	5	487	320	-
	6	846	-	-
	7	438	273	-
	8	472	19	-
	Ward no. 3	2177	249	-
	9	392	18	-
	10	585	82	-
	11	324	-	-
	12	312	141	-
	13	564	8	-
	Ward no. 4	1379	31	-
	14	406	31	-
	15	214	-	-
	16	317	-	-
	17	442	-	-
	Ward no. 5	1616	177	-
	18	411	33	-
	19	310	27	-
	20	422	95	-
	21	473	22	-
	Ward no. 6	2403	128	-
	22	296	-	-
	23	332	4	-
	24	514	7	-
	25	413	-	

APPENDIX - I

Total Population, Scheduled Caste/Scheduled Tribe Population - Urban (Blockwise)

Location Code no.	Name of Town/Ward/Urban Block No.	Total Population	Scheduled Caste	Scheduled Tribe
1	2	3	4	5
	26	527	112	-
	27	321	5	-
	Ward no. 7	2106	745	-
	28	573	524	-
	29	450	141	-
	30	563	260	-
	31	520	20	-
	Ward no. 8	1766	97	-
	32	335	27	-
	33	645	17	-
	34	564	25	-
	35	222	28	-
	Ward no. 9	1411	496	-
	36	322	96	-
	37	307	20	-
	38	358	78	-
	39	424	302	-
	Ward no. 10	2508	58	-
	40	224	-	-
	41	383	-	-
	42	274	-	-
	43	515	58	-
	44	303	-	-
	45	511	-	-
	46	298	-	-
	Ward no. 11	3310	11	-
	47	476	4	-
	48	348	-	-
	49	602	3	-
	50	421	4	-
	51	515	-	-
	52	348	-	

APPENDIX - I

Total Population, Scheduled Caste/Scheduled Tribe Population - Urban (Blockwise)

Location Code no.	Name of Town/Ward/Urban Block No.	Total Population	Scheduled Caste	Scheduled Tribe
1	2	3	4	5
	53	354	-	-
	54	246	-	-
	Ward no. 12	2175	235	-
	55	329	99	-
	56	394	83	-
	57	381	8	-
	58	332	-	-
	59	255	-	-
	60	482	45	-
	Ward no. 13	2310	488	-
	61	244	11	-
	62	470	-	-
	63	359	-	-
	64	633	357	-
	65	604	120	-
	Ward no. 14	1269	795	-
	66	344	96	-
	67	405	249	-
	68	520	450	-
	Ward no. 15	1284	104	-
	69	278	8	-
	70	598	35	-
	71	408	61	-
25/43/III	Koda Jahanabad T.A.	19150	2101	-
	Ward no. 1	1440	234	-
	1	613	45	-
	2	499	51	-
	3	328	138	-
	Ward no. 2	1711	236	-
	4	753	-	-
	5	590	171	-
	6	366	65	

APPENDIX - I

Total Population, Scheduled Caste/Scheduled Tribe Population - Urban (Blockwise)

Location Code no.	Name of Town/Ward/Urban Block No.	Total Population	Scheduled Caste	Scheduled Tribe
1	2	3	4	5
	Ward no. 3	1527	132	-
	7	452	26	-
	8	707	-	-
	9	368	106	-
	Ward no. 4	1373	28	-
	10	738	15	-
	11	635	13	-
	Ward no. 5	2362	316	-
	12	384	-	-
	13	402	-	-
	14	729	313	-
	15	452	3	-
	16	395	-	-
	Ward no. 6	1464	71	-
	17	612	17	-
	18	408	54	-
	19	444	-	-
	Ward no. 7	1445	37	-
	20	806	24	-
	21	639	13	-
	Ward no. 8	1694	230	-
	22	391	63	-
	23	640	-	-
	24	470	156	-
	25	193	11	-
	Ward no. 9	962	78	-
	26	580	-	-
	27	382	78	-
	Ward no. 10	1597	33	-
	28	599		-
	29	492	28	-
	30	506	5	

APPENDIX - I

Total Population, Scheduled Caste/Scheduled Tribe Population - Urban (Blockwise)

Location Code no.	Name of Town/Ward/Urban Block No.	Total Population	Scheduled Caste	Scheduled Tribe
1	2	3	4	5
	Ward no. 11	1346	463	-
	31	355	-	-
	32	439	-	-
	33	562	463	-
	Ward no. 12	860	147	-
	34	605	95	-
	35	225	52	-
	Ward no. 13	1369	96	-
	36	451	96	-
	37	471	-	-
	38	447	-	-
25/43/IV	Khaga T.A.	9039	1303	-
	Ward no. 1	804	24	-
	1	564	8	-
	2	240	16	-
	Ward no. 2	911	34	-
	3	506	16	-
	4	405	18	-
	Ward no. 3	586	18	-
	5	190	-	-
	6	396	18	-
	Ward no. 4	1044	866	-
	7	330	256	-
	8	714	610	-
	Ward no. 5	789	59	-
	9	488	4	-
	10	301	55	-
	Ward no. 6	1046	44	-
	11	543	20	-
	12	503	2	-
	Ward no. 7	1255	160	-
	13	369	96	

945

APPENDIX - I

Total Population, Scheduled Caste/Scheduled Tribe Population - Urban (Blockwise)

Location Code no.	Name of Town/Ward/Urban Block No.	Total Population	Scheduled Caste	Scheduled Tribe
1	2	3	4	5
	14	638	5	-
	15	248	59	-
	Ward no. 8	1323	52	-
	16	550	52	-
	17	267	-	-
	18	506	-	-
	Ward no. 9	1281	46	-
	19	372	4	-
	20	502	17	-
	21	407	25	-
25/43/V	Bahua T.A.	7168	1427	-
	Ward no. 1	1354	273	-
	1	538	163	-
	2	816	109	-
	Ward no. 2	777	378	-
	3	780	241	-
	4	297	137	-
	Ward no. 3	804	93	-
	5	547	83	-
	6	257	10	-
	Ward no. 4	743	221	-
	7	743	221	-
	Ward no. 5	407	56	-
	8	407	56	-
	Ward no. 6	649	46	-
	9	354	18	-
	Ward no. 7	295	28	-
	10	538	49	-
	11	183	32	-
	12	355	17	-
	Ward no. 8	875	174	-
	13	561	160	-

APPENDIX - I

Total Population, Scheduled Caste/Scheduled Tribe Population - Urban (Blockwise)

Location Code no.	Name of Town/Ward/Urban Block No.	Total Population	Scheduled Caste	Scheduled Tribe
1	2	3	4	5
	14	314	14	-
	Ward no. 9	1021	138	-
	15	612	-	-
	16	409	138	-
25/43/VI	Kishunpur	5497	2125	-
	Ward no. 1	475	183	-
	1	285	40	-
	2	190	143	-
	Ward no.2	781	12	-
	3	351	-	-
	4	430	12	-
	Ward no. 3	566	45	-
	5	328	45	-
	6	238	-	-
	Ward no. 4	573	256	-
	7	313	-	-
	8	260	256	-
	Ward no. 5	878	283	-
	9	309	283	-
	10	282	-	-
	11	287	-	-
	Ward no. 6	457	-	-
	12	258	-	-
	13	199	-	-
	Ward no. 7	737	462	-
	14	298	298	-
	15	134	123	-
	16	305	41	-
	Ward no. 8	549	521	-
	17	222	222	-
	18	189	189	-
	19	139	110	

APPENDIX - I

Total Population, Scheduled Caste/Scheduled Tribe Population - Urban (Blockwise)

Location Code no.	Name of Town/Ward/Urban Block No.	Total Population	Scheduled Caste	Scheduled Tribe
1	2	3	4	5
	Ward no. 9	481	363	-
	20	191	51	-
	21	330	312	-
25/43/I	Fatehpur N.B.	117675	16575	-
	Ward no. 1	7061	1174	-
	1	418	24	-
	2	281	30	-
	3	467	134	-
	4	422	-	-
	5	453	152	-
	6	306	91	-
	7	540	33	-
	8	426	-	-
	9	351	15	-
	10	663	183	-
	11	487	131	-
	12	436	19	-
	13	297	24	-
	14	469	16	-
	15	456	140	-
	16	320	119	-
	17	269	13	-
	Ward no. 2	5587	1056	-
	18	113	-	-
	19	576	16	-
	20	358	133	-
	21	357	4	-
	22	243	122	-
	23	622	441	-
	24	294	10	-
	25	506	242	-
	26	97	1	

APPENDIX - I

Total Population, Scheduled Caste/Scheduled Tribe Population - Urban (Blockwise)

Location Code no.	Name of Town/Ward/Urban Block No.	Total Population	Scheduled Caste	Scheduled Tribe
1	2	3	4	5
	27	524	64	-
	28	392	-	-
	29	630	23	-
	30	292	-	-
	31	283	-	-
	Ward no. 3	8408	1016	-
	32	620	20	-
	33	79	18	-
	34	208	6	-
	35	532	32	-
	36	322	-	-
	37	451	-	-
	38	406	7	-
	39	431	28	-
	40	329	198	-
	41	481	15	-
	42	583	63	-
	43	564	137	-
	44	409	33	-
	45	482	85	-
	46	397	-	-
	47	313	20	-
	48	548	158	-
	49	529	89	-
	50	724	107	-
	Ward no. 4	6512	439	-
	51	478	112	-
	52	542	2	-
	53	574	7	-
	54	498	10	-
	55	487	-	-
	56	386	26	

APPENDIX - I

Total Population, Scheduled Caste/Scheduled Tribe Population - Urban (Blockwise)

Location Code no.	Name of Town/Ward/Urban Block No.	Total Population	Scheduled Caste	Scheduled Tribe
1	2	3	4	5
	57	417	34	-
	58	519	21	-
	59	431	-	-
	60	272	-	-
	61	176	-	-
	62	179	12	-
	63	417	28	-
	64	391	119	-
	65	308	41	-
	66	737	27	-
	Ward no. 5	4442	411	-
	67	307	58	-
	68	379	101	-
	69	492	59	-
	70	335	77	-
	71	459	-	-
	72	409	27	-
	73	231	-	-
	74	533	59	-
	75	596	-	-
	76	258	-	-
	77	176	-	-
	78	167	-	-
	Ward no. 6	4700	232	-
	79	419	163	-
	80	369	-	-
	81	464	58	-
	82	286	-	-
	83	425	-	-
	84	236	-	-
	85	282	9	-
	86	248	-	

APPENDIX - I

Total Population, Scheduled Caste/Scheduled Tribe Population - Urban (Blockwise)

Location Code no.	Name of Town/Ward/Urban Block No.	Total Population	Scheduled Caste	Scheduled Tribe
1	2	3	4	5
	87	296	-	-
	88	606	2	-
	89	285	-	-
	90	358	-	-
	91	426	-	-
	Ward no. 7	3779	14	-
	92	471	-	-
	93	351	-	-
	94	446	-	-
	95	236	-	-
	96	539	14	-
	97	429	-	-
	98	229	-	-
	99	337	-	-
	100	292	-	-
	101	449	-	-
	Ward no. 8	5555	1046	-
	102	373	38	-
	103	388	16	-
	104	383	65	-
	105	419	67	-
	106	308	204	-
	107	417	35	-
	108	211	-	-
	109	541	177	-
	110	386	3	-
	111	310	10	-
	112	436	89	-
	113	499	105	-
	114	542	117	-
	115	342	120	-
	Ward no. 9	4310	298	

APPENDIX - I

Total Population, Scheduled Caste/Scheduled Tribe Population - Urban (Blockwise)

Location Code no.	Name of Town/Ward/Urban Block No.	Total Population	Scheduled Caste	Scheduled Tribe
1	2	3	4	5
	116	272	13	-
	117	514	88	-
	118	436	-	-
	119	256	-	-
	120	458	5	-
	121	333	132	-
	122	318	-	-
	123	352	27	-
	124	354	14	-
	125	327	14	-
	126	303	-	-
	127	387	5	-
	Ward no. 10	5787	656	-
	128	517	-	-
	129	307	-	-
	130	898	-	-
	131	141	-	-
	132	330	-	-
	133	486	177	-
	134	463	144	-
	135	380	13	-
	136	493	93	-
	137	353	76	-
	138	501	18	-
	139	630	74	-
	140	288	61	-
	Ward no. 11	4516	2051	-
	141	380	54	-
	142	329	226	-
	143	207	165	-
	144	544	125	-
	145	298	212	

APPENDIX - I

Total Population, Scheduled Caste/Scheduled Tribe Population - Urban (Blockwise)

Location Code no.	Name of Town/Ward/Urban Block No.	Total Population	Scheduled Caste	Scheduled Tribe
1	2	3	4	5
	146	374	218	-
	147	374	91	-
	148	339	9	-
	149	186	98	-
	150	577	313	-
	151	358	286	-
	152	181	39	-
	153	369	215	-
	Ward no. 12	5319	872	-
	154	521	7	-
	155	371	-	-
	156	551	88	-
	157	519	13	-
	158	532	18	-
	159	141	-	-
	160	463	212	-
	161	355	68	-
	162	312	170	-
	163	390	108	-
	164	281	93	-
	165	547	-	-
	166	336	95	-
	Ward no. 13	5554	922	-
	167	414	17	-
	168	410	13	-
	169	251	-	-
	170	347	91	-
	171	176	38	-
	172	415	-	-
	173	399	17	-
	174	317	-	-
	175	326	6	-

APPENDIX - I

Total Population, Scheduled Caste/Scheduled Tribe Population - Urban (Blockwise)

Location Code no.	Name of Town/Ward/Urban Block No.	Total Population	Scheduled Caste	Scheduled Tribe
1	2	3	4	5
	176	480	172	-
	177	362	83	-
	178	838	374	-
	179	411	102	-
	180	408	9	-
	Ward no. 14	3927	208	-
	181	296	-	-
	182	411	-	-
	183	433	-	-
	184	315	7	-
	185	386	-	-
	186	265	3	-
	187	291	-	-
	188	252	-	-
	189	446	-	-
	190	461	134	-
	191	371	64	-
	Ward no. 15	4839	33	-
	192	382	-	-
	193	266	-	-
	194	390	-	-
	195	277	-	-
	196	349	-	-
	197	357	-	-
	198	546	-	-
	199	176	-	-
	200	441	-	-
	201	36	-	-
	202	417	-	-
	203	528	-	-
	204	344	-	-
	Ward no. 16	5855	563	-

APPENDIX - I

Total Population, Scheduled Caste/Scheduled Tribe Population - Urban (Blockwise)

Location Code no.	Name of Town/Ward/Urban Block No.	Total Population	Scheduled Caste	Scheduled Tribe
1	2	3	4	5
	205	418	114	-
	206	538	83	-
	207	448	61	-
	208	504	-	-
	209	307	-	-
	210	239	9	-
	211	342	34	-
	212	319	-	-
	213	349	13	-
	214	533	227	-
	25	437	10	-
	216	429	-	-
	217	625	12	-
	218	367	-	-
	Ward no. 17	4185	719	-
	219	537	30	-
	220	362	-	-
	221	419	-	-
	222	135	14	-
	223	138	-	-
	224	173	-	-
	225	468	117	-
	226	378	112	-
	227	278	125	-
	228	280	120	-
	229	318	14	-
	230	225	4	-
	231	474	183	-
	Ward no. 18	7876	863	-
	232	376	58	-
	233	410	36	-
	234	443	117	-

955

APPENDIX - I

Total Population, Scheduled Caste/Scheduled Tribe Population - Urban (Blockwise)

Location Code no.	Name of Town/Ward/Urban Block No.	Total Population	Scheduled Caste	Scheduled Tribe
1	2	3	4	5
	235	481	201	-
	236	453	4	-
	237	425	-	-
	238	208	2	-
	239	209	11	-
	240	687	-	-
	241	488	-	-
	242	465	54	-
	243	672	7	-
	244	484	102	-
	245	379	244	-
	246	388	-	-
	247	392	26	-
	248	523	1	-
	249	393	-	-
	Ward no. 19	6976	1336	-
	250	306	18	-
	251	463	32	-
	252	505	31	-
	253	384	-	-
	254	538	48	-
	255	524	112	-
	256	259	57	-
	257	400	-	-
	258	344	67	-
	259	344	32	-
	260	372	-	-
	261	313	55	-
	262	449	215	-
	263	315	35	-
	264	423	395	-
	265	335	78	-

APPENDIX - I

Total Population, Scheduled Caste/Scheduled Tribe Population - Urban (Blockwise)

Location Code no.	Name of Town/Ward/Urban Block No.	Total Population	Scheduled Caste	Scheduled Tribe
1	2	3	4	5
	266	435	40	-
	267	268	115	-
	Ward no. 20	7559	1393	-
	268	486	35	-
	269	319	-	-
	270	498	6	-
	271	512	11	-
	272	490	156	-
	273	484	51	-
	274	562	-	-
	275	456	32	-
	276	405	164	-
	277	381	75	-
	278	579	239	-
	279	538	171	-
	280	488	38	-
	281	466	188	-
	282	338	188	
	283	557	39	-

परिशिष्ट- II

जिले का तहसील वार प्राथमिक जनगणना सार

लोकेशन कोड नं०	जिला/तहसील/ नगर समूह/ नगर/ कस्बा का नाम	योग/ ग्रामीण/ नगरीय	ग्राम का क्षेत्रफल हेक्टेयर में तथा नगर/वार्ड का क्षेत्रफल वर्ग कि.मी. में	आबाद आवासीय मकानों की संख्या	परिवारों की संख्या	कुल जनसंख्या (संस्थागत और बेघर जनसंख्या सहित)		
Location Code Number	Name of District/ Tahsil/ UA/ City/ Town	Total/ Rural/ Urban	Area of Village in Hectares & Town/Ward in Sq. Kms.	No. of Occupied Residential Houses	No. of Households	Total Population (Including Institutional and Houseless Population)		
						व्य० P	पु० M	स्त्री० F
1	2	3	4	5	6	7	8	9
	Fatehpur District	T	404226.04	325545	331647	1899241	1009369	889872
		R	404147.51	295470	300364	1711228	909040	802188
		U	78.53	30075	31283	188013	100329	87684
10	Bindki	T	125486.94	96867	97779	577464	307793	269671
		R	125471.69	89844	90122	528630	281863	246967
		U	15.25	7023	7657	48634	25930	22704
100000	Bindki M.B.		12.18	4208	4756	29484	15836	13648
101000	Kora Jahanabad T.A.		3.07	2815	2901	19150	10094	9056
20	Fatehpur	T	155660.28	132401	135500	775930	414222	361708
		R	155602.35	111634	114276	651087	347567	303520
		U	57.93	20767	21224	124843	66655	58188
103000	Bahuwa T.A.**		0.95	1215	1250	7168	3872	3296
300000	Fatehpur M.B.		56.98	19552	19974	117675	62783	54892
30	Khaga	T	123078.82	96277	98368	545847	287354	258493
		R	123073.47	93992	95966	531311	279610	251701
		U	5.35	2285	2402	14536	7744	6792
102000	Khaga T.A.		3.35	1435	1477	9039	4821	4218
104000	Kishanpur T.A.		2	850	925	5497	2923	2574

APPENDIX - II

DISTRICT PRIMARY CENSUS ABSTRACT TAHSIL WISE

0-6 आयु समूह की कुल जनसंख्या			अनुसूचित जातियाँ			योग/ ग्रामीण/ नगरीय	जिला/तहसील/ नगर समूह/ नगर/ कस्बा का नाम	लोकेशन कोड नं०
Total Population in the age-group (0 - 6)			Scheduled Castes			Total/ Rural/ Urban	Name of District/ Tahsil/ UA/ City/ Town	Location Code Number
व्य० P	पु० M	स्त्री० F	व्य० P	पु० M	स्त्री० F			
10	11	12	13	14	15	3	2	1
375763	194732	181031	469453	248599	220854	T	Fatehpur District	
340916	176850	164066	440844	233291	207553	R		
34847	17882	16965	28609	15308	13301	U		
112301	58146	54155	127360	68452	58908	T	Bindki	10
103412	53572	49840	120181	64579	55602	R		
8889	4574	4315	7179	3873	3306	U		
5276	2753	2523	5078	2734	2344		Bindki M.B.	100000
3613	1821	1792	2101	1139	962		Kora Jahanabad T.A.	101000
152021	78669	73352	191559	101379	90180	T	Fatehpur	20
128812	66795	62017	173557	91782	81775	R		
23209	11874	11335	18002	9597	8405	U		
1394	729	665	1427	770	657		Bahuwa T.A.**	103000
21815	11145	10670	16575	8827	7748		Fatehpur M.B.	300000
111441	57917	53524	150534	78768	71766	T	Khaga	30
108692	56483	52209	147106	76930	70176	R		
2749	1434	1315	3428	1838	1590	U		
1728	904	824	1303	695	608		Khaga T.A.	102000
1021	530	491	2125	1143	982		Kishanpur T.A.	104000

परिशिष्ट- II

जिले का तहसील वार प्राथमिक जनगणना सार

लोकेशन कोड नं०	जिला/तहसील/ नगर समूह/ नगर/ कस्बा का नाम	योग/ ग्रामीण/ नगरीय	अनुसूचित जनजातियाँ			साक्षर			मुख्य काम करने वालों की औद्योगिक श्रेणी Industrial Category of Main Workers कुल मुख्य काम करने वाले		
Location Code Number	Name of District/ Tahsil/ UA/ City/ Town	Total/ Rural/ Urban	Scheduled Tribes			Literates			Total Main Workers (I-IX)		
			व्य० P	पु० M	स्त्री० F	व्य० P	पु० M	स्त्री० F	व्य० P	पु० M	स्त्री० F
1	2	3	16	17	18	19	20	21	22	23	24
	Fatehpur District	T	310	170	140	680912	487784	193128	611779	510289	101490
		R	310	170	140	587411	428725	158686	562050	464366	97684
		U	--	--	--	93501	59059	34442	49729	45923	3806
10	Bindki	T	310	170	140	242507	164641	77866	177441	153547	23894
		R	310	170	140	218723	149725	68998	164214	141080	23134
		U	--	--	--	23784	14916	8868	13227	12467	760
100000	Bindki M.B.		--	--	--	15033	9466	5567	8078	7587	491
101000	Kora Jahanabad T.A.		--	--	--	8751	5450	3301	5149	4880	269
20	Fatehpur	T	--	--	--	272911	197437	75474	247918	209495	38423
		R	--	--	--	210576	158052	52524	215306	179616	35690
		U	--	--	--	62335	39385	22950	32612	29879	2733
103000	Bahuwa T.A.**		--	--	--	3331	2257	1074	2199	1929	270
300000	Fatehpur M.B.		--	--	--	59004	37128	21876	30413	27950	2463
30	Khaga	T	--	--	--	165494	125706	39788	186420	147247	39173
		R	--	--	--	158112	120948	37164	182530	143670	38860
		U	--	--	--	7382	4758	2624	3890	3577	313
102000	Khaga T.A.		--	--	--	4945	3160	1785	2378	2207	171
104000	Kishanpur T.A.		--	--	--	2437	1598	839	1512	1370	142

APPENDIX - II

DISTRICT PRIMARY CENSUS ABSTRACT TAHSIL WISE

मुख्य काम करने वालों की औद्योगिक श्रेणी Industrial Category of Main Workers						योग/ ग्रामीण/ नगरीय	जिला/तहसील/ नगर समूह/ नगर/ कस्बा का नाम	लोकेशन कोड नं०
काश्तकार			खेतिहर मजदूर					
Cultivators			Agricultural Labourers			Total/ Rural/ Urban	Name of District/ Tahsil/ UA/ City/ Town	Location Code Number
(I)			(II)					
व्य० P	पु० M	स्त्री० F	व्य० P	पु० M	स्त्री० F			
25	26	27	28	29	30	3	2	1
341390	294472	46918	155154	109048	46106	T	Fatehpur District	
334440	287921	46519	148142	103365	44777	R		
6950	6551	399	7012	5683	1329	U		
95352	85118	10234	45771	34443	11328	T	*Bindki*	10
93994	83813	10181	44041	32884	11157	R		
1358	1305	53	1730	1559	171	U		
603	586	17	636	549	87		Bindki M.B.	100000
755	719	36	1094	1010	84		Kora Jahanabad T.A.	101000
132351	116819	15532	63230	44212	19018	T	Fatehpur	20
127635	112390	15245	58410	40411	17999	R		
4716	4429	287	4820	3801	1019	U		
411	395	16	577	406	171		Bahuwa T.A.**	103000
4305	4034	271	4243	3395	848		Fatehpur M.B.	300000
113687	92535	21152	46153	30393	15760	T	Khaga	30
112811	91718	21093	45691	30070	15621	R		
876	817	59	462	323	139	U		
490	452	38	132	82	50		Khaga T.A.	102000
386	365	21	330	241	89		Kishanpur T.A.	104000

परिशिष्ट- II

जिले का तहसील वार प्राथमिक जनगणना सार

लोकेशन कोड नं०	जिला/तहसील/ नगर समूह/ नगर/ कस्बा का नाम	योग/ ग्रामीण/ नगरीय	मुख्य काम करने वालों की औद्योगिक श्रेणी Industrial Category of Main Workers								
			पशुपालन, जंगलात में काम करना, मछली पकड़ना, शिकार और बागान, फलोद्यान और सम्बन्धित कार्यकलाप Livestock, Forestry, Fishing, Hunting and Plantation, Orchards & Allied activities (III)			खनन और उत्खनन Mining and Quarrying (IV)			पारिवारिक उद्योग में विनिर्माण, संसाधन, सर्विसिंग और मरम्मत V(अ) Manufacturing, Processing, Servicing and Repairs in Household Industry V(a)		
Location Code Number	Name of District/ Tahsil/ UA/ City/ Town	Total/ Rural/ Urban	व्य० P	पु० M	स्त्री० F	व्य० P	पु० M	स्त्री० F	व्य० P	पु० M	स्त्री० F
1	2	3	31	32	33	34	35	36	37	38	39
	Fatehpur District	T	3985	3544	441	103	100	3	11185	8913	2272
		R	3530	3101	429	87	84	3	9803	7726	2077
		U	455	443	12	16	16	--	1382	1187	195
10	Bindki	T	1692	1478	214	28	28	--	2626	2145	481
		R	1589	1380	209	24	24	--	2252	1819	433
		U	103	98	5	4	4	--	374	326	48
100000	Bindki M.B.		66	65	1	4	4	--	208	189	19
101000	Kora Jahanabad T.A.		37	33	4	--	--	--	166	137	29
20	Fatehpur	T	1599	1441	158	35	34	1	4603	3759	844
		R	1271	1119	152	23	22	1	3659	2952	707
		U	328	322	6	12	12	--	944	807	137
103000	Bahuwa T.A.**		19	19	--	--	--	--	34	29	5
300000	Fatehpur M.B.		309	303	6	12	12	--	910	778	132
30	Khaga	T	694	625	69	40	38	2	3956	3009	947
		R	670	602	68	40	38	2	3892	2955	937
		U	24	23	1	--	--	--	64	54	10
102000	Khaga T.A.		22	22	--	--	--	--	38	35	3
104000	Kishanpur T.A.		2	1	1	--	--	--	26	19	7

APPENDIX - II

DISTRICT PRIMARY CENSUS ABSTRACT TAHSIL WISE

मुख्य काम करने वालों की औद्योगिक श्रेणी Industrial Category of Main Workers						योग/ ग्रामीण/ नगरीय	जिला/तहसील/ नगर समूह/ नगर/ कस्बा का नाम	लोकेशन कोड नं०
पारिवारिक उद्योग से भिन्न विनिर्माण, संसाधन, सर्विसिंग और मरम्मत V(a)			निर्माण					
Manufacturing, Processing, Servicing and Repairs in other than Household Industry			Construction			Total/ Rural/ Urban	Name of District/ Tahsil/ UA/ City/ Town	Location Code Number
V(b)			(VI)					
व्य० P	पु० M	स्त्री० F	व्य० P	पु० M	स्त्री० F			
40	41	42	43	44	45	3	2	1
9740	9079	661	5348	4968	380	T	Fatehpur District	
7220	6643	577	3989	3653	336	R		
2520	2436	84	1359	1315	44	U		
4170	3779	391	1751	1682	69	T	Bindki	10
3461	3090	371	1408	1347	61	R		
709	689	20	343	335	8	U		
494	475	19	216	209	7		Bindki M.B.	100000
215	214	1	127	126	1		Kora Jahanabad T.A.	101000
3773	3589	184	2544	2342	202	T	Fatehpur	20
2180	2056	124	1589	1421	168	R		
1593	1533	60	955	921	34	U		
46	46	--	18	18	--		Bahuwa T.A.**	103000
1547	1487	60	937	903	34		Fatehpur M.B.	300000
1797	1711	86	1053	944	109	T	Khaga	30
1579	1497	82	992	885	107	R		
218	214	4	61	59	2	U		
183	179	4	45	44	1		Khaga T.A.	102000
35	35	--	16	15	1		Kishanpur T.A.	104000

परिशिष्ट- II

जिले का तहसील वार प्राथमिक जनगणना सार

लोकेशन कोड नं०	जिला/तहसील/ नगर समूह/ नगर/ कस्बा का नाम	योग/ ग्रामीण/ नगरीय	मुख्य काम करने वालों की औद्योगिक श्रेणी Industrial Category of Main Workers								
			व्यापार और वाणिज्य			परिवहन, संग्रहण और संचार			अन्य सेवायें		
Location Code Number	Name of District/ Tahsil/ UA/ City/ Town	Total/ Rural/ Urban	Trade and Commerce (VII)			Transport, Storage & Communication (VIII)			Other Services (IX)		
			व्य० P	पु० M	स्त्री० F	व्य० P	पु० M	स्त्री० F	व्य० P	पु० M	स्त्री० F
1	2	3	46	47	48	49	50	51	52	53	54
	Fatehpur District	T	29251	28195	1056	7143	7098	45	48480	44872	3608
		R	17530	16735	795	4643	4612	31	32666	30526	2140
		U	11721	11460	261	2500	2486	14	15814	14346	1468
10	Bindki	T	9764	9491	273	2219	2210	9	14068	13173	895
		R	5569	5383	186	1545	1536	9	10331	9804	527
		U	4195	4108	87	674	674	--	3737	3369	368
100000	Bindki M.B.		2905	2835	70	386	386	--	2560	2289	271
101000	Kora Jahanabad T.A.		1290	1273	17	288	288	--	1177	1080	97
20	Fatehpur	T	12740	12217	523	3499	3469	30	23544	21613	1931
		R	6381	6017	364	1814	1798	16	12344	11430	914
		U	6359	6200	159	1685	1671	14	11200	10183	1017
103000	Bahuwa T.A.**		512	480	32	36	36	--	546	500	46
300000	Fatehpur M.B.		5847	5720	127	1649	1635	14	10654	9683	971
30	Khaga	T	6747	6487	260	1425	1419	6	10868	10086	782
		R	5580	5335	245	1284	1278	6	9991	9292	699
		U	1167	1152	15	141	141	--	877	794	83
102000	Khaga T.A.		698	688	10	99	99	--	671	606	65
104000	Kishanpur T.A.		469	464	5	42	42	--	206	188	18

APPENDIX - II

DISTRICT PRIMARY CENSUS ABSTRACT TAHSIL WISE

सीमांतिक काम करने वाले			काम न करने वाले			योग/ ग्रामीण/ नगरीय	जिला/तहसील/ नगर समूह/ नगर/ कस्बा का नाम	लोकेशन कोड नं०
Marginal Workers			Non-workers			Total/ Rural/ Urban	Name of District/ Tahsil/ UA/ City/ Town	Location Code Number
व्य० P	पु० M	स्त्री० F	व्य० P	पु० M	स्त्री० F			
55	56	57	58	59	60	3	2	1
90921	4431	86490	1196541	494649	701892	T	Fatehpur District	
89776	4304	85472	1059402	440370	619032	R		
1145	127	1018	137139	54279	82860	U		
26185	1552	24633	373838	152694	221144	T	Bindki	10
26025	1534	24491	338591	139249	199342	R		
160	18	142	35247	13445	21802	U		
134	17	117	21272	8232	13040		Bindki M.B.	100000
26	1	25	13975	5213	8762		Kora Jahanabad T.A.	101000
38551	1905	36646	489461	202822	286639	T	Fatehpur	20
37771	1811	35960	398010	166140	231870	R		
780	94	686	91451	36682	54769	U		
95	1	94	4874	1942	2932		Bahuwa T.A.**	103000
685	93	592	86577	34740	51837		Fatehpur M.B.	300000
26185	974	25211	333242	139133	194109	T	Khaga	30
25980	959	25021	322801	134981	187820	R		
205	15	190	10441	4152	6289	U		
119	7	112	6542	2607	3935		Khaga T.A.	102000
86	8	78	3899	1545	2354		Kishanpur T.A.	104000

परिशिष्ट- III

अनुसूचित जाति का जिला प्राथमिक जनगणना सार

लोकेशन कोड नं०	जिला/सामुदायिक विकास खण्ड/ नगर समूह/ शहर/ कस्बा का नाम	योग/ ग्रामीण/ नगरीय	अनुसूचित जातियों के सदस्यों के परिवारों की संख्या	कुल अनुसूचित जाति की जनसंख्या			0-6 आयु समूह में कुल अनुसूचित जाति की जनसंख्या		
Location Code Number	Name of District/ CD Block/ UA /City / Town	Total/ Rural/ Urban	No. of households with S.C. members	Total Scheduled Caste Population			Total Scheduled Caste Population in the age-group (0 - 6)		
				व्य० P	पु० M	स्त्री० F	व्य० P	पु० M	स्त्री० F
1	2	3	4	5	6	7	8	9	10
43	Fatehpur District	T	89589	469453	248599	220854	100996	52183	48813
		R	84447	440844	233291	207553	94970	49077	45893
		U	5142	28609	15308	13301	6026	3106	2920
10	Devmai Dev. Block	T	4593	23515	12604	10911	4952	2546	2406
		R	4593	23515	12604	10911	4952	2546	2406
		U	--	--	--	--	--	--	--
20	Malwan Dev. Block	T	7729	43578	23359	20219	9554	5068	4486
		R	7729	43578	23359	20219	9554	5068	4486
		U	--	--	--	--	--	--	--
30	Amauli Dev. Block	T	4571	23689	12821	10868	5009	2504	2505
		R	4571	23689	12821	10868	5009	2504	2505
		U	--	--	--	--	--	--	--
40	Khajuha Dev. Block	T	5308	29399	15795	13604	6490	3355	3135
		R	5308	29399	15795	13604	6490	3355	3135
		U	--	--	--	--	--	--	--
50	Telyani Dev. Block	T	5875	31324	16624	14700	6666	3451	3215
		R	5875	31324	16624	14700	6666	3451	3215
		U	--	--	--	--	--	--	--
60	Bhitaura Dev. Block	T	7628	39565	20846	18719	8325	4358	3967
		R	7628	39565	20846	18719	8325	4358	3967
		U	--	--	--	--	--	--	--
70	Haswa Dev. Block	T	8376	44166	23125	21041	9607	4885	4722
		R	8376	44166	23125	21041	9607	4885	4722
		U	--	--	--	--	--	--	--
80	Bahua Dev. Block	T	6529	34800	18497	16303	6954	3478	3476
		R	6529	34800	18497	16303	6954	3478	3476
		U	--	--	--	--	--	--	--
90	Asodhar Dev. Block	T	4401	23702	12690	11012	5077	2612	2465
		R	4401	23702	12690	11012	5077	2612	2465
		U	--	--	--	--	--	--	--
100	Hathgaon Dev. Block	T	7577	37598	19641	17957	7653	3976	3677
		R	7577	37598	19641	17957	7653	3976	3677
		U	--	--	--	--	--	--	--
110	Airaya Dev. Block	T	6952	35073	18129	16944	7863	4066	3797
		R	6952	35073	18129	16944	7863	4066	3797
		U	--	--	--	--	--	--	--
120	Vijayipur Dev. Block	T	7125	36135	19049	17086	8150	4217	3933
		R	7125	36135	19049	17086	8150	4217	3933
		U	--	--	--	--	--	--	--
130	Dhata Dev. Block	T	7783	38300	20111	18189	8670	4561	4109
		R	7783	38300	20111	18189	8670	4561	4109
		U	--	--	--	--	--	--	--

APPENDIX - III

DISTRICT PRIMARY CENSUS ABSTRACT FOR SCHEDULED CASTES

साक्षर			मुख्य काम करने वालों की औद्योगिक श्रेणी Industrial Category of Main Workers						योग/ ग्रामीण/ नगरीय	जिला/सामुदायिक विकास खण्ड/ नगर समूह/ शहर/ कस्बा का नाम	लोकेशन कोड नं०
			कुल मुख्य काम करने वाले			काश्तकार					
Literates			Total Main Workers (I-IX)			Cultivators (I)			Total/ Rural/ Urban	Name of District/ CD Block/ UA /City / Town	Location Code Number
व्य० P	पु० M	स्त्री० F	व्य० P	पु० M	स्त्री० F	व्य० P	पु० M	स्त्री० F			
11	12	13	14	15	16	17	18	19	3	2	1
99902	82235	17667	168975	127034	41941	55033	45232	9801	T	Fatehpur District	43
92146	76447	15699	160582	119861	40721	54230	44485	9745	R		
7756	5788	1968	8393	7173	1220	803	747	56	U		
6626	5212	1414	8288	6487	1801	2382	1997	385	T	Devmai Dev. Block	10
6626	5212	1414	8288	6487	1801	2382	1997	385	R		
--	--	--	--	--	--	--	--	--	U		
11232	9192	2040	15425	11672	3753	4615	3711	904	T	Malwan Dev. Block	20
11232	9192	2040	15425	11672	3753	4615	3711	904	R		
--	--	--	--	--	--	--	--	--	U		
7418	5443	1975	7648	6444	1204	1814	1652	162	T	Amauli Dev. Block	30
7418	5443	1975	7648	6444	1204	1814	1652	162	R		
--	--	--	--	--	--	--	--	--	U		
7107	5856	1251	9958	7803	2155	2568	2158	410	T	Khajuha Dev. Block	40
7107	5856	1251	9958	7803	2155	2568	2158	410	R		
--	--	--	--	--	--	--	--	--	U		
7400	6105	1295	12014	8604	3410	4197	3409	788	T	Telyani Dev. Block	50
7400	6105	1295	12014	8604	3410	4197	3409	788	R		
--	--	--	--	--	--	--	--	--	U		
7392	6315	1077	14235	10943	3292	6295	5248	1047	T	Bhitaura Dev. Block	60
7392	6315	1077	14235	10943	3292	6295	5248	1047	R		
--	--	--	--	--	--	--	--	--	U		
8590	7217	1373	16117	12033	4084	6279	5278	1001	T	Haswa Dev. Block	70
8590	7217	1373	16117	12033	4084	6279	5278	1001	R		
--	--	--	--	--	--	--	--	--	U		
7351	6114	1237	12235	9529	2706	3177	2742	435	T	Bahua Dev. Block	80
7351	6114	1237	12235	9529	2706	3177	2742	435	R		
--	--	--	--	--	--	--	--	--	U		
4411	3845	566	8897	6608	2289	2691	2254	437	T	Asodhar Dev. Block	90
4411	3845	566	8897	6608	2289	2691	2254	437	R		
--	--	--	--	--	--	--	--	--	U		
6602	5590	1012	14019	10116	3903	5560	4359	1201	T	Hathgaon Dev. Block	100
6602	5590	1012	14019	10116	3903	5560	4359	1201	R		
--	--	--	--	--	--	--	--	--	U		
5317	4543	774	12233	9404	2829	4950	4139	811	T	Airaya Dev. Block	110
5317	4543	774	12233	9404	2829	4950	4139	811	R		
--	--	--	--	--	--	--	--	--	U		
6072	5306	766	13557	9673	3884	5047	4154	893	T	Vijayipur Dev. Block	120
6072	5306	766	13557	9673	3884	5047	4154	893	R		
--	--	--	--	--	--	--	--	--	U		
6628	5709	919	15956	10545	5411	4655	3384	1271	T	Dhata Dev. Block	130
6628	5709	919	15956	10545	5411	4655	3384	1271	R		
--	--	--	--	--	--	--	--	--	U		

परिशिष्ट- III

अनुसूचित जाति का जिला प्राथमिक जनगणना सार

लोकेशन कोड नं०	जिला/सामुदायिक विकास खण्ड/ नगर समूह/ शहर/ कस्बा का नाम	योग/ ग्रामीण/ नगरीय	मुख्य काम करने वाले Industrial Category								
			खेतिहर मजदूर			पशुपालन, जंगलात में काम करना, मछली पकड़ना, शिकार और बागान, फलोद्यान और संबन्धित कार्यकलाप			खनन और उत्खनन		
Location Code Number	Name of District/ CD Block/ UA /City / Town	Total/ Rural/ Urban	Agricultural Labourers			Livestock, Forestry, Fishing, Hunting and Plantation, Orchards & Allied activities			Mining and Quarrying		
			(II)			(III)			(IV)		
			व्य० P	पु० M	स्त्री० F	व्य० P	पु० M	स्त्री० F	व्य० P	पु० M	स्त्री० F
1	2	3	20	21	22	23	24	25	26	27	28
43	Fatehpur District	T	93936	64417	29519	1267	1038	229	119	115	4
		R	90677	61881	28796	1212	989	223	92	88	4
		U	3259	2536	723	55	49	6	27	27	--
10	Devmai Dev. Block	T	5089	3741	1348	108	91	17	10	10	--
		R	5089	3741	1348	108	91	17	10	10	--
		U	--	--	--	--	--	--	--	--	--
20	Malwan Dev. Block	T	8820	6199	2621	155	130	25	3	3	--
		R	8820	6199	2621	155	130	25	3	3	--
		U	--	--	--	--	--	--	--	--	--
30	Amauli Dev. Block	T	4625	3700	925	231	211	20	8	8	--
		R	4625	3700	925	231	211	20	8	8	--
		U	--	--	--	--	--	--	--	--	--
40	Khajuha Dev. Block	T	6275	4673	1602	148	116	32	3	3	--
		R	6275	4673	1602	148	116	32	3	3	--
		U	--	--	--	--	--	--	--	--	--
50	Telyani Dev. Block	T	6667	4215	2452	96	71	25	7	7	--
		R	6667	4215	2452	96	71	25	7	7	--
		U	--	--	--	--	--	--	--	--	--
60	Bhitaura Dev. Block	T	6623	4517	2106	87	67	20	5	5	--
		R	6623	4517	2106	87	67	20	5	5	--
		U	--	--	--	--	--	--	--	--	--
70	Haswa Dev. Block	T	8238	5506	2732	44	29	15	4	4	--
		R	8238	5506	2732	44	29	15	4	4	--
		U	--	--	--	--	--	--	--	--	--
80	Bahua Dev. Block	T	7879	5790	2089	97	72	25	7	7	--
		R	7879	5790	2089	97	72	25	7	7	--
		U	--	--	--	--	--	--	--	--	--
90	Asodhar Dev. Block	T	5393	3645	1748	74	66	8	7	7	--
		R	5393	3645	1748	74	66	8	7	7	--
		U	--	--	--	--	--	--	--	--	--
100	Hathgaon Dev. Block	T	7156	4697	2459	55	43	12	8	8	--
		R	7156	4697	2459	55	43	12	8	8	--
		U	--	--	--	--	--	--	--	--	--
110	Airaya Dev. Block	T	5778	3944	1834	62	47	15	18	15	3
		R	5778	3944	1834	62	47	15	18	15	3
		U	--	--	--	--	--	--	--	--	--
120	Vijayipur Dev. Block	T	7677	4812	2865	35	27	8	8	8	--
		R	7677	4812	2865	35	27	8	8	8	--
		U	--	--	--	--	--	--	--	--	--
130	Dhata Dev. Block	T	10457	6442	4015	20	19	1	4	3	1
		R	10457	6442	4015	20	19	1	4	3	1
		U	--	--	--	--	--	--	--	--	--

APPENDIX - III

DISTRICT PRIMARY CENSUS ABSTRACT FOR SCHEDULED CASTES

की औद्योगिक श्रेणी of Main Workers									योग/ ग्रामीण/ नगरीय	जिला/सामुदायिक विकास खण्ड/ नगर समूह/ शहर/ कस्बा का नाम	लोकेशन कोड नं०
पारिवारिक उद्योग में विनिर्माण संसाधन, सर्विसिंग और मरम्मत कार्य V(अ)			पारिवारिक उद्योग से भिन्न विर्निमाण, संसाधन, सर्विसिंग और मरम्मत V(ब)			निर्माण					
Manufacturing, Processing, Servicing and Repairs in Household Industry V(a)			Manufacturing, Processing, Servicing and Repairs in other than Household Industry V(b)			Construction (VI)			Total/ Rural/ Urban	Name of District/ CD Block/ UA /City / Town	Location Code Number
व्य० P	पु० M	स्त्री० F	व्य० P	पु० M	स्त्री० F	व्य० P	पु० M	स्त्री० F			
29	30	31	32	33	34	35	36	37	3	2	1
2600	1946	654	1763	1580	183	2288	2073	215	T	Fatehpur District	43
2378	1774	604	1565	1406	159	1875	1691	184	R		
222	172	50	198	174	24	413	382	31	U		
96	84	12	59	55	4	122	122	--	T	Devmai Dev. Block	10
96	84	12	59	55	4	122	122	--	R		
--	--	--	--	--	--	--	--	--	U		
199	143	56	360	315	45	241	234	7	T	Malwan Dev. Block	20
199	143	56	360	315	45	241	234	7	R		
--	--	--	--	--	--	--	--	--	U		
132	94	38	217	208	9	175	166	9	T	Amauli Dev. Block	30
132	94	38	217	208	9	175	166	9	R		
--	--	--	--	--	--	--	--	--	U		
179	120	59	162	143	19	152	150	2	T	Khajuha Dev. Block	40
179	120	59	162	143	19	152	150	2	R		
--	--	--	--	--	--	--	--	--	U		
97	81	16	67	66	1	155	133	22	T	Telyani Dev. Block	50
97	81	16	67	66	1	155	133	22	R		
--	--	--	--	--	--	--	--	--	U		
186	150	36	168	151	17	165	161	4	T	Bhitaura Dev. Block	60
186	150	36	168	151	17	165	161	4	R		
--	--	--	--	--	--	--	--	--	U		
292	199	93	67	64	3	134	116	18	T	Haswa Dev. Block	70
292	199	93	67	64	3	134	116	18	R		
--	--	--	--	--	--	--	--	--	U		
197	166	31	111	90	21	222	180	42	T	Bahua Dev. Block	80
197	166	31	111	90	21	222	180	42	R		
--	--	--	--	--	--	--	--	--	U		
147	133	14	39	37	2	110	91	19	T	Asodhar Dev. Block	90
147	133	14	39	37	2	110	91	19	R		
--	--	--	--	--	--	--	--	--	U		
322	206	116	143	120	23	119	96	23	T	Hathgaon Dev. Block	100
322	206	116	143	120	23	119	96	23	R		
--	--	--	--	--	--	--	--	--	U		
144	109	35	101	96	5	143	128	15	T	Airaya Dev. Block	110
144	109	35	101	96	5	143	128	15	R		
--	--	--	--	--	--	--	--	--	U		
175	145	30	31	27	4	100	79	21	T	Vijayipur Dev. Block	120
175	145	30	31	27	4	100	79	21	R		
--	--	--	--	--	--	--	--	--	U		
212	144	68	40	34	6	37	35	2	T	Dhata Dev. Block	130
212	144	68	40	34	6	37	35	2	R		
--	--	--	--	--	--	--	--	--	U		

परिशिष्ट- III

अनुसूचित जाति का जिला प्राथमिक जनगणना सार

लोकेशन कोड नं०	जिला/सामुदायिक विकास खण्ड/ नगर समूह/ शहर/ कस्बा का नाम	योग/ ग्रामीण/ नगरीय	मुख्य काम करने वालों की औद्योगिक श्रेणी Industrial Category of Main Workers		
			व्यापार और वाणिज्य	परिवहन, संग्रहण और संचार	अन्य सेवायें

Location Code Number	Name of District/ CD Block/ UA /City / Town	Total/ Rural/ Urban	Trade and Commerce (VII)			Transport , Storage & Communication (VIII)			Other Services (IX)		
			व्य० P	पु० M	स्त्री० F	व्य० P	पु० M	स्त्री० F	व्य० P	पु० M	स्त्री० F
1	2	3	38	39	40	41	42	43	44	45	46
43	Fatehpur District	T	2607	2446	161	1075	1059	16	8287	7128	1159
		R	1951	1821	130	657	644	13	5945	5082	863
		U	656	625	31	418	415	3	2342	2046	296
10	Devmai Dev. Block	T	64	55	9	22	22	--	336	310	26
		R	64	55	9	22	22	--	336	310	26
		U	--	--	--	--	--	--	--	--	--
20	Malwan Dev. Block	T	187	178	9	107	106	1	738	653	85
		R	187	178	9	107	106	1	738	653	85
		U	--	--	--	--	--	--	--	--	--
30	Amauli Dev. Block	T	90	87	3	63	63	--	293	255	38
		R	90	87	3	63	63	--	293	255	38
		U	--	--	--	--	--	--	--	--	--
40	Khajuha Dev. Block	T	169	167	2	20	18	2	282	255	27
		R	169	167	2	20	18	2	282	255	27
		U	--	--	--	--	--	--	--	--	--
50	Telyani Dev. Block	T	76	76	--	64	63	1	588	483	105
		R	76	76	--	64	63	1	588	483	105
		U	--	--	--	--	--	--	--	--	--
60	Bhitaura Dev. Block	T	146	142	4	62	57	5	498	445	53
		R	146	142	4	62	57	5	498	445	53
		U	--	--	--	--	--	--	--	--	--
70	Haswa Dev. Block	T	306	246	60	81	79	2	672	512	160
		R	306	246	60	81	79	2	672	512	160
		U	--	--	--	--	--	--	--	--	--
80	Bahua Dev. Block	T	123	119	4	36	36	--	386	327	59
		R	123	119	4	36	36	--	386	327	59
		U	--	--	--	--	--	--	--	--	--
90	Asodhar Dev. Block	T	70	68	2	26	25	1	340	282	58
		R	70	68	2	26	25	1	340	282	58
		U	--	--	--	--	--	--	--	--	--
100	Hathgaon Dev. Block	T	119	115	4	30	29	1	507	443	64
		R	119	115	4	30	29	1	507	443	64
		U	--	--	--	--	--	--	--	--	--
110	Airaya Dev. Block	T	274	253	21	100	100	--	663	573	90
		R	274	253	21	100	100	--	663	573	90
		U	--	--	--	--	--	--	--	--	--
120	Vijayipur Dev. Block	T	143	139	4	32	32	--	309	250	59
		R	143	139	4	32	32	--	309	250	59
		U	--	--	--	--	--	--	--	--	--
130	Dhata Dev. Block	T	184	176	8	14	14	--	333	294	39
		R	184	176	8	14	14	--	333	294	39
		U	--	--	--	--	--	--	--	--	--

APPENDIX - III

DISTRICT PRIMARY CENSUS ABSTRACT FOR SCHEDULED CASTES

सीमांतिक काम करने वाले			काम न करने वाले			योग/ ग्रामीण/ नगरीय	जिला/सामुदायिक विकास खण्ड/ नगर समूह/ शहर/ कस्बा का नाम	लोकेशन कोड नं०
Marginal Workers			Non-workers			Total/ Rural/ Urban	Name of District/ CD Block/ UA /City / Town	Location Code Number
व्य० P	पु० M	स्त्री० F	व्य० P	पु० M	स्त्री० F			
47	48	49	50	51	52	3	2	1
27260	1358	25902	273218	120207	153011	T	Fatehpur District	43
26915	1329	25586	253347	112101	141246	R		
345	29	316	19871	8106	11765	U		
1118	47	1071	14109	6070	8039	T	Devmai Dev. Block	10
1118	47	1071	14109	6070	8039	R		
--	--	--	--	--	--	U		
2600	126	2474	25553	11561	13992	T	Malwan Dev. Block	20
2600	126	2474	25553	11561	13992	R		
--	--	--	--	--	--	U		
1376	59	1317	14665	6318	8347	T	Amauli Dev. Block	30
1376	59	1317	14665	6318	8347	R		
--	--	--	--	--	--	U		
2136	97	2039	17305	7895	9410	T	Khajuha Dev. Block	40
2136	97	2039	17305	7895	9410	R		
--	--	--	--	--	--	U		
2193	72	2121	17117	7948	9169	T	Telyani Dev. Block	50
2193	72	2121	17117	7948	9169	R		
--	--	--	--	--	--	U		
3860	177	3683	21470	9726	11744	T	Bhitaura Dev. Block	60
3860	177	3683	21470	9726	11744	R		
--	--	--	--	--	--	U		
2801	155	2646	25248	10937	14311	T	Haswa Dev. Block	70
2801	155	2646	25248	10937	14311	R		
--	--	--	--	--	--	U		
2060	144	1916	20505	8824	11681	T	Bahua Dev. Block	80
2060	144	1916	20505	8824	11681	R		
--	--	--	--	--	--	U		
1067	61	1006	13738	6021	7717	T	Asodhar Dev. Block	90
1067	61	1006	13738	6021	7717	R		
--	--	--	--	--	--	U		
2326	123	2203	21253	9402	11851	T	Hathgaon Dev. Block	100
2326	123	2203	21253	9402	11851	R		
--	--	--	--	--	--	U		
1325	51	1274	21515	8674	12841	T	Airaya Dev. Block	110
1325	51	1274	21515	8674	12841	R		
--	--	--	--	--	--	U		
2441	189	2252	20137	9187	10950	T	Vijayipur Dev. Block	120
2441	189	2252	20137	9187	10950	R		
--	--	--	--	--	--	U		
1612	28	1584	20732	9538	11194	T	Dhata Dev. Block	130
1612	28	1584	20732	9538	11194	R		
--	--	--	--	--	--	U		

परिशिष्ट- III

अनुसूचित जाति का जिला प्राथमिक जनगणना सार

लोकेशन कोड नं०	जिला/सामुदायिक विकास खण्ड/ नगर समूह/ शहर/ कस्बा का नाम	योग/ ग्रामीण/ नगरीय	अनुसूचित जातियों के सदस्यों के परिवारों की संख्या	कुल अनसूचित जाति की जनसंख्या			0-6 आयु समूह में कुल अनुसूचित जाति की जनसंख्या		
Location Code Number	Name of District/ CD Block/ UA /City / Town	Total/ Rural/ Urban	No. of households with S.C. members	Total Scheduled Caste Population			Total Scheduled Caste Population in the age-group (0 - 6)		
				व्य० P	पु० M	स्त्री० F	व्य० P	पु० M	स्त्री० F
1	2	3	4	5	6	7	8	9	10
	Total Urban :		5142	28609	15308	13301	6026	3106	2920
	Bindki M.B.		964	5078	2734	2344	1044	535	509
	Kora Jahanabad T.A.		351	2101	1139	962	420	228	192
	Khaga T.A.		224	1303	695	608	289	150	139
	Bahuwa T.A.**		254	1427	770	657	303	160	143
	Kishanpur T.A.		351	2125	1143	982	416	220	196
	Fatehpur M.B.		2998	16575	8827	7748	3554	1813	1741

APPENDIX - III

DISTRICT PRIMARY CENSUS ABSTRACT FOR SCHEDULED CASTES

साक्षर			मुख्य काम करने वालों की औद्योगिक श्रेणी Industrial Category of Main Workers						योग/ ग्रामीण/ नगरीय	जिला/सामुदायिक विकास खण्ड/ नगर समूह/ शहर/ कस्बा का नाम	लोकेशन कोड नं०
			कुल मुख्य काम करने वाले			काश्तकार					
Literates			Total Main Workers (I-IX)			Cultivators (I)			Total/ Rural/ Urban	Name of District/ CD Block/ UA /City / Town	Location Code Number
व्य० P	पु० M	स्त्री० F	व्य० P	पु० M	स्त्री० F	व्य० P	पु० M	स्त्री० F			
11	12	13	14	15	16	17	18	19	3	2	1
7756	5788	1968	8393	7173	1220	803	747	56		Total Urban :	
1522	1121	401	1448	1310	138	84	80	4		Bindki M.B.	
646	463	183	620	553	67	47	45	2		Kora Jahanabad T.A.	
398	294	104	353	311	42	48	46	2		Khaga T.A.	
388	304	84	498	372	126	93	81	12		Bahuwa T.A.**	
568	425	143	649	520	129	58	39	19		Kishanpur T.A.	
4234	3181	1053	4825	4107	718	473	456	17		Fatehpur M.B.	

परिशिष्ट- III

अनुसूचित जाति का जिला प्राथमिक जनगणना सार

लोकेशन कोड नं०	जिला/सामुदायिक विकास खण्ड/ नगर समूह/ शहर/ कस्बा का नाम	योग/ ग्रामीण/ नगरीय	मुख्य काम करने वालों Industrial Category								
			खेतिहर मजदूर			पशुपालन, जंगलात में काम करना, मछली पकड़ना, शिकार और बागान, फलोद्यान और संबन्धित कार्यकलाप			खनन और उत्खनन		
Location Code Number	Name of District/ CD Block/ UA /City / Town	Total/ Rural/ Urban	Agricultural Labourers			Livestock, Forestry, Fishing, Hunting and Plantation, Orchards & Allied activities			Mining and Quarrying		
			(II)			(III)			(IV)		
			व्य० P	पु० M	स्त्री० F	व्य० P	पु० M	स्त्री० F	व्य० P	पु० M	स्त्री० F
1	2	3	20	21	22	23	24	25	26	27	28
	Total Urban :		3259	2536	723	55	49	6	27	27	--
	Bindki M.B.		399	336	63	15	14	1	19	19	--
	Kora Jahanabad T.A.		328	280	48	16	13	3	--	--	--
	Khaga T.A.		77	53	24	1	1	--	--	--	--
	Bahuwa T.A.**		244	160	84	3	3	--	3	3	--
	Kishanpur T.A.		291	206	85	1	--	1	--	--	--
	Fatehpur M.B.		1920	1501	419	19	18	1	5	5	--

APPENDIX - III

DISTRICT PRIMARY CENSUS ABSTRACT FOR SCHEDULED CASTES

की औद्योगिक श्रेणी of Main Workers									योग/ ग्रामीण/ नगरीय	जिला/सामुदायिक विकास खण्ड/ नगर समूह/ शहर/ कस्बा का नाम	लोकेशन कोड नं०
पारिवारिक उद्योग में विनिर्माण संसाधन, सर्विसिंग और मरम्मत कार्य V(अ)			पारिवारिक उद्योग से भिन्न विनिर्माण, संसाधन, सर्विसिंग और मरम्मत V(ब)			निर्माण					
Manufacturing, Processing, Servicing and Repairs in Household Industry V(a)			Manufacturing, Processing, Servicing and Repairs in other than Household Industry V(b)			Construction (VI)			Total/ Rural/ Urban	Name of District/ CD Block/ UA /City / Town	Location Code Number
व्य० P	पु० M	स्त्री० F	व्य० P	पु० M	स्त्री० F	व्य० P	पु० M	स्त्री० F			
29	30	31	32	33	34	35	36	37	3	2	1
222	172	50	198	174	24	413	382	31		Total Urban :	
52	51	1	32	28	4	64	63	1		Bindki M.B.	
4	4	--	6	6	--	35	35	--		Kora Jahanabad T.A.	
10	9	1	24	23	1	9	9	--		Khaga T.A.	
8	8	--	6	5	1	1	1	--		Bahuwa T.A.**	
11	4	7	8	8	--	5	5	--		Kishanpur T.A.	
137	96	41	122	104	18	299	269	30		Fatehpur M.B.	

परिशिष्ट- III

अनुसूचित जाति का जिला प्राथमिक जनगणना सार

लोकेशन कोड नं०	जिला/सामुदायिक विकास खण्ड/ नगर समूह/ शहर/ कस्बा का नाम	योग/ ग्रामीण/ नगरीय	मुख्य काम करने वालों की औद्योगिक श्रेणी Industrial Category of Main Workers								
			व्यापार और वाणिज्य			परिवहन, संग्रहण और संचार			अन्य सेवायें		
Location Code Number	Name of District/ CD Block/ UA /City / Town	Total/ Rural/ Urban	Trade and Commerce			Transport , Storage & Communication			Other Services		
			(VII)			(VIII)			(IX)		
			व्य० P	पु० M	स्त्री० F	व्य० P	पु० M	स्त्री० F	व्य० P	पु० M	स्त्री० F
1	2	3	38	39	40	41	42	43	44	45	46
	Total Urban :		656	625	31	418	415	3	2342	2046	296
	Bindki M.B.		110	105	5	98	98	--	575	516	59
	Kora Jahanabad T.A.		45	40	5	13	13	--	126	117	9
	Khaga T.A.		19	19	--	9	9	--	156	142	14
	Bahuwa T.A.**		24	22	2	2	2	--	114	87	27
	Kishanpur T.A.		203	199	4	23	23	--	49	36	13
	Fatehpur M.B.		255	240	15	273	270	3	1322	1148	174

APPENDIX - III

DISTRICT PRIMARY CENSUS ABSTRACT FOR SCHEDULED CASTES

सीमांतिक काम करने वाले			काम न करने वाले			योग/ ग्रामीण/ नगरीय	जिला/सामुदायिक विकास खण्ड/ नगर समूह/ शहर/ कस्बा का नाम	लोकेशन कोड नं०
Marginal Workers			Non-workers			Total/ Rural/ Urban	Name of District/ CD Block/ UA /City / Town	Location Code Number
व्य० P	पु० M	स्त्री० F	व्य० P	पु० M	स्त्री० F			
47	48	49	50	51	52	3	2	1
345	29	316	19871	8106	11765		Total Urban :	
51	4	47	3579	1420	2159		Bindki M.B.	
6	--	6	1475	586	889		Kora Jahanabad T.A.	
4	--	4	946	384	562		Khaga T.A.	
39	--	39	890	398	492		Bahuwa T.A.**	
68	2	66	1408	621	787		Kishanpur T.A.	
177	23	154	11573	4697	6876		Fatehpur M.B.	

9C5

परिशिष्ट- IV

अनुसूचित जनजाति का जिला प्राथमिक जनगणना सार

लोकेशन कोड नं०	जिला/सामुदायिक विकास खण्ड/ नगर समूह/ शहर/ कस्बा का नाम	योग/ ग्रामीण/ नगरीय	अनुसूचित जनजातियों के सदस्यों के परिवारों की संख्या	कुल अनसूचित जनजाति की जनसंख्या			0-6 आयु समूह में कुल अनुसूचित जनजाति की जनसंख्या		
Location Code Number	Name of District/ CD Block/ UA/City / Town	Total/ Rural/ Urban	No. of Households with S.T. members	Total Scheduled Tribe Population			Total Scheduled Tribe Population in the age-group (0 - 6)		
				व्य० P	पु० M	स्त्री० F	व्य० P	पु० M	स्त्री० F
1	2	3	4	5	6	7	8	9	10
43	Fatehpur District	T	56	310	170	140	62	31	31
		R	56	310	170	140	62	31	31
		U	--	--	--	--	--	--	--
10	Devmai Dev. Block	T	20	108	59	49	19	8	11
		R	20	108	59	49	19	8	11
		U	--	--	--	--	--	--	--
20	Malwan Dev. Block	T	32	181	100	81	40	21	19
		R	32	181	100	81	40	21	19
		U	--	--	--	--	--	--	--
30	Amauli Dev. Block	T	1	7	4	3	--	--	--
		R	1	7	4	3	--	--	--
		U	--	--	--	--	--	--	--
40	Khajuha Dev. Block	T	3	14	7	7	3	2	1
		R	3	14	7	7	3	2	1
		U	--	--	--	--	--	--	--
50	Telyani Dev. Block	T	--	--	--	--	--	--	--
		R	--	--	--	--	--	--	--
		U	--	--	--	--	--	--	--
60	Bhitaura Dev. Block	T	--	--	--	--	--	--	--
		R	--	--	--	--	--	--	--
		U	--	--	--	--	--	--	--
70	Haswa Dev. Block	T	--	--	--	--	--	--	--
		R	--	--	--	--	--	--	--
		U	--	--	--	--	--	--	--
80	Bahua Dev. Block	T	--	--	--	--	--	--	--
		R	--	--	--	--	--	--	--
		U	--	--	--	--	--	--	--
90	Asodhar Dev. Block	T	--	--	--	--	--	--	--
		R	--	--	--	--	--	--	--
		U	--	--	--	--	--	--	--

APPENDIX - IV

DISTRICT PRIMARY CENSUS ABSTRACT FOR SCHEDULED TRIBES

साक्षर			मुख्य काम करने वालों की औद्योगिक श्रेणी Industrial Category of Main Workers						योग/ ग्रामीण/ नगरीय	जिला/सामुदायिक विकास खण्ड/ नगर समूह/ शहर/ कस्बा का नाम	लोकेशन कोड नं०
			कुल मुख्य काम करने वाले			काश्तकार					
Literates			Total Main Workers (I-IX)			Cultivators (I)			Total/ Rural/ Urban	Name of District/ CD Block/ UA/City / Town	Location Code Number
व्य० P	पु० M	स्त्री० F	व्य० P	पु० M	स्त्री० F	व्य० P	पु० M	स्त्री० F			
11	12	13	14	15	16	17	18	19	3	2	1
113	92	21	116	105	11	13	12	1	T	Fatehpur District	43
113	92	21	116	105	11	13	12	1	R		
--	--	--	--	--	--	--	--	--	U		
59	41	18	40	38	2	--	--	--	T	Devmai Dev. Block	10
59	41	18	40	38	2	--	--	--	R		
--	--	--	--	--	--	--	--	--	U		
46	45	1	66	60	6	10	10	--	T	Malwan Dev. Block	20
46	45	1	66	60	6	10	10	--	R		
--	--	--	--	--	--	--	--	--	U		
4	3	1	4	4	--	--	--	--	T	Amauli Dev. Block	30
4	3	1	4	4	--	--	--	--	R		
--	--	--	--	--	--	--	--	--	U		
4	3	1	6	3	3	3	2	1	T	Khajuha Dev. Block	40
4	3	1	6	3	3	3	2	1	R		
--	--	--	--	--	--	--	--	--	U		
--	--	--	--	--	--	--	--	--	T	Telyani Dev. Block	50
--	--	--	--	--	--	--	--	--	R		
--	--	--	--	--	--	--	--	--	U		
--	--	--	--	--	--	--	--	--	T	Bhitaura Dev. Block	60
--	--	--	--	--	--	--	--	--	R		
--	--	--	--	--	--	--	--	--	U		
--	--	--	--	--	--	--	--	--	T	Haswa Dev. Block	70
--	--	--	--	--	--	--	--	--	R		
--	--	--	--	--	--	--	--	--	U		
--	--	--	--	--	--	--	--	--	T	Bahua Dev. Block	80
--	--	--	--	--	--	--	--	--	R		
--	--	--	--	--	--	--	--	--	U		
--	--	--	--	--	--	--	--	--	T	Asodhar Dev. Block	90
--	--	--	--	--	--	--	--	--	R		
--	--	--	--	--	--	--	--	--	U		

परिशिष्ट- IV

अनुसूचित जनजाति का जिला प्राथमिक जनगणना सार

लोकेशन कोड नं०	जिला/सामुदायिक विकास खण्ड/ नगर समूह/ शहर/ कस्बा का नाम	योग/ ग्रामीण/ नगरीय	मुख्य काम करने वालों Industrial Category								
			खेतिहर मजदूर			पशुपालन, जंगलात में काम करना, मछली पकड़ना, शिकार और बागान, फलोद्यान और संबन्धित कार्यकलाप			खनन और उत्खनन		
Location Code Number	Name of District/ CD Block/ UA/City / Town	Total/ Rural/ Urban	Agricultural Labourers			Livestock, Forestry, Fishing, Hunting and Plantation, Orchards & Allied activities			Mining and Quarrying		
			(II)			(III)			(IV)		
			व्य० P	पु० M	स्त्री० F	व्य० P	पु० M	स्त्री० F	व्य० P	पु० M	स्त्री० F
1	2	3	20	21	22	23	24	25	26	27	28
43	Fatehpur District	T	64	58	6	--	--	--	--	--	--
		R	64	58	6	--	--	--	--	--	--
		U	--	--	--	--	--	--	--	--	--
10	Devmai Dev. Block	T	31	29	2	--	--	--	--	--	--
		R	31	29	2	--	--	--	--	--	--
		U	--	--	--	--	--	--	--	--	--
20	Malwan Dev. Block	T	31	27	4	--	--	--	--	--	--
		R	31	27	4	--	--	--	--	--	--
		U	--	--	--	--	--	--	--	--	--
30	Amauli Dev. Block	T	2	2	--	--	--	--	--	--	--
		R	2	2	--	--	--	--	--	--	--
		U	--	--	--	--	--	--	--	--	--
40	Khajuha Dev. Block	T	--	--	--	--	--	--	--	--	--
		R	--	--	--	--	--	--	--	--	--
		U	--	--	--	--	--	--	--	--	--
50	Telyani Dev. Block	T	--	--	--	--	--	--	--	--	--
		R	--	--	--	--	--	--	--	--	--
		U	--	--	--	--	--	--	--	--	--
60	Bhitaura Dev. Block	T	--	--	--	--	--	--	--	--	--
		R	--	--	--	--	--	--	--	--	--
		U	--	--	--	--	--	--	--	--	--
70	Haswa Dev. Block	T	--	--	--	--	--	--	--	--	--
		R	--	--	--	--	--	--	--	--	--
		U	--	--	--	--	--	--	--	--	--
80	Bahua Dev. Block	T	--	--	--	--	--	--	--	--	--
		R	--	--	--	--	--	--	--	--	--
		U	--	--	--	--	--	--	--	--	--
90	Asodhar Dev. Block	T	--	--	--	--	--	--	--	--	--
		R	--	--	--	--	--	--	--	--	--
		U	--	--	--	--	--	--	--	--	--

APPENDIX - IV

DISTRICT PRIMARY CENSUS ABSTRACT FOR SCHEDULED TRIBES

की औद्योगिक श्रेणी of Main Workers									योग/ ग्रामीण/ नगरीय	जिला/सामुदायिक विकास खण्ड/ नगर समूह/ शहर/ कस्बा का नाम	लोकेशन कोड नं०
पारिवारिक उद्योग मे विनिर्माण संसाधन, सर्विसिंग और मरम्मत कार्य V(अ)			पारिवारिक उद्योग से भिन्न विर्निमाण, संसाधन, सर्विसिंग और मरम्मत V(ब)			निर्माण					
Manufacturing, Processing,Servicing and Repairs in Household Industry			Manufacturing, Processing, Servicing and Repairs in other than Household Industry			Construction			Total/ Rural/ Urban	Name of District/ CD Block/ UA/City / Town	Location Code Number
V(a)			V(b)			(VI)					
व्य० P	पु० M	स्त्री० F	व्य० P	पु० M	स्त्री० F	व्य० P	पु० M	स्त्री० F			
29	30	31	32	33	34	35	36	37	3	2	1
2	--	2	--	--	--	9	7	2	T	Fatehpur District	43
2	--	2	--	--	--	9	7	2	R		
--	--	--	--	--	--	--	--	--	U		
--	--	--	--	--	--	--	--	--	T	Devmai Dev. Block	10
--	--	--	--	--	--	--	--	--	R		
--	--	--	--	--	--	--	--	--	U		
--	--	--	--	--	--	9	7	2	T	Malwan Dev. Block	20
--	--	--	--	--	--	9	7	2	R		
--	--	--	--	--	--	--	--	--	U		
--	--	--	--	--	--	--	--	--	T	Amauli Dev. Block	30
--	--	--	--	--	--	--	--	--	R		
--	--	--	--	--	--	--	--	--	U		
2	--	2	--	--	--	--	--	--	T	Khajuha Dev. Block	40
2	--	2	--	--	--	--	--	--	R		
--	--	--	--	--	--	--	--	--	U		
--	--	--	--	--	--	--	--	--	T	Telyani Dev. Block	50
--	--	--	--	--	--	--	--	--	R		
--	--	--	--	--	--	--	--	--	U		
--	--	--	--	--	--	--	--	--	T	Bhitaura Dev. Block	60
--	--	--	--	--	--	--	--	--	R		
--	--	--	--	--	--	--	--	--	U		
--	--	--	--	--	--	--	--	--	T	Haswa Dev. Block	70
--	--	--	--	--	--	--	--	--	R		
--	--	--	--	--	--	--	--	--	U		
--	--	--	--	--	--	--	--	--	T	Bahua Dev. Block	80
--	--	--	--	--	--	--	--	--	R		
--	--	--	--	--	--	--	--	--	U		
--	--	--	--	--	--	--	--	--	T	Asodhar Dev. Block	90
--	--	--	--	--	--	--	--	--	R		
--	--	--	--	--	--	--	--	--	U		

परिशिष्ट- IV

अनुसूचित जनजाति का जिला प्राथमिक जनगणना सार

लोकेशन कोड नं०	जिला/सामुदायिक विकास खण्ड/ नगर समूह/ शहर/ कस्बा का नाम	योग/ ग्रामीण/ नगरीय	मुख्य काम करने वालों की औद्योगिक श्रेणी Industrial Category of Main Workers								
			व्यापार और वाणिज्य			परिवहन, संग्रहण और संचार			अन्य सेवायें		
Location Code Number	Name of District/ CD Block/ UA/City / Town	Total/ Rural/ Urban	Trade and Commerce			Transport , Storage & Communication			Other Services		
			(VII)			(VIII)			(IX)		
			व्य० P	पु० M	स्त्री० F	व्य० P	पु० M	स्त्री० F	व्य० P	पु० M	स्त्री० F
1	2	3	38	39	40	41	42	43	44	45	46
43	Fatehpur District	T	-	--	--	1	1	--	27	27	--
		R	-	--	--	1	1	--	27	27	--
		U	-	--	--	--	--	--	--	--	--
10	Devmai Dev. Block	T	-	--	--	--	--	--	9	9	--
		R	-	--	--	--	--	--	9	9	--
		U	-	--	--	--	--	--	--	--	--
20	Malwan Dev. Block	T	-	--	--	1	1	--	15	15	--
		R	-	--	--	1	1	--	15	15	--
		U	-	--	--	--	--	--	--	--	--
30	Amauli Dev. Block	T	-	--	--	--	--	--	2	2	--
		R	-	--	--	--	--	--	2	2	--
		U	-	--	--	--	--	--	--	--	--
40	Khajuha Dev. Block	T	-	--	--	--	--	--	1	1	--
		R	-	--	--	--	--	--	1	1	--
		U	-	--	--	--	--	--	--	--	--
50	Telyani Dev. Block	T	-	--	--	--	--	--	--	--	--
		R	-	--	--	--	--	--	--	--	--
		U	-	--	--	--	--	--	--	--	--
60	Bhitaura Dev. Block	T	-	--	--	--	--	--	--	--	--
		R	-	--	--	--	--	--	--	--	--
		U	-	--	--	--	--	--	--	--	--
70	Haswa Dev. Block	T	-	--	--	--	--	--	--	--	--
		R	-	--	--	--	--	--	--	--	--
		U	-	--	--	--	--	--	--	--	--
80	Bahua Dev. Block	T	-	--	--	--	--	--	--	--	--
		R	-	--	--	--	--	--	--	--	--
		U	-	--	--	--	--	--	--	--	--
90	Asodhar Dev. Block	T	-	--	--	--	--	--	--	--	--
		R	-	--	--	--	--	--	--	--	--
		U	-	--	--	--	--	--	--	--	--

APPENDIX - IV

DISTRICT PRIMARY CENSUS ABSTRACT FOR SCHEDULED TRIBES

सीमांतिक काम करने वाले			काम न करने वाले			योग/ ग्रामीण/ नगरीय	जिला/सामुदायिक विकास खण्ड/ नगर समूह/ शहर/ कस्बा का नाम	लोकेशन कोड नं०
Marginal Workers			Non-workers			Total/ Rural/ Urban	Name of District/ CD Block/ UA/City / Town	Location Code Number
व्य० P	पु० M	स्त्री० F	व्य० P	पु० M	स्त्री० F			
47	48	49	50	51	52	3	2	1
18	--	18	176	65	111	T	Fatehpur District	43
18	--	18	176	65	111	R		
--	--	--	--	--	--	U		
--	--	--	68	21	47	T	Devmai Dev. Block	10
--	--	--	68	21	47	R		
--	--	--	--	--	--	U		
16	--	16	99	40	59	T	Malwan Dev. Block	20
16	--	16	99	40	59	R		
--	--	--	--	--	--	U		
2	--	2	1	--	1	T	Amauli Dev. Block	30
2	--	2	1	--	1	R		
--	--	--	--	--	--	U		
--	--	--	8	4	4	T	Khajuha Dev. Block	40
--	--	--	8	4	4	R		
--	--	--	--	--	--	U		
--	--	--	--	--	--	T	Telyani Dev. Block	50
--	--	--	--	--	--	R		
--	--	--	--	--	--	U		
--	--	--	--	--	--	T	Bhitaura Dev. Block	60
--	--	--	--	--	--	R		
--	--	--	--	--	--	U		
--	--	--	--	--	--	T	Haswa Dev. Block	70
--	--	--	--	--	--	R		
--	--	--	--	--	--	U		
--	--	--	--	--	--	T	Bahua Dev. Block	80
--	--	--	--	--	--	R		
--	--	--	--	--	--	U		
--	--	--	--	--	--	T	Asodhar Dev. Block	90
--	--	--	--	--	--	R		
--	--	--	--	--	--	U		

परिशिष्ट- IV

अनुसूचित जनजाति का जिला प्राथमिक जनगणना सार

लोकेशन कोड नं०	जिला/सामुदायिक विकास खण्ड/ नगर समूह/ शहर/ कस्बा का नाम	योग/ ग्रामीण/ नगरीय	अनुसूचित जनजातियों के सदस्यों के परिवारों की संख्या	कुल अनसूचित जनजाति की जनसंख्या			0-6 आयु समूह में कुल अनुसूचित जनजाति की जनसंख्या		
Location Code Number	Name of District/ CD Block/ UA/City / Town	Total/ Rural/ Urban	No. of Households with S.T. members	Total Scheduled Tribe Population			Total Scheduled Tribe Population in the age-group (0 - 6)		
				व्य० P	पु० M	स्त्री० F	व्य० P	पु० M	स्त्री० F
1	2	3	4	5	6	7	8	9	10
100	Hathgaon Dev. Block	T	--	--	--	--	--	--	--
		R	--	--	--	--	--	--	--
		U	--	--	--	--	--	--	--
110	Airaya Dev. Block	T	--	--	--	--	--	--	--
		R	--	--	--	--	--	--	--
		U	--	--	--	--	--	--	--
120	Vijayipur Dev. Block	T	--	--	--	--	--	--	--
		R	--	--	--	--	--	--	--
		U	--	--	--	--	--	--	--
130	Dhata Dev. Block	T	--	--	--	--	--	--	--
		R	--	--	--	--	--	--	--
		U	--	--	--	--	--	--	--
	Total Urban :		--	--	--	--	--	--	--
	Bindki M.B.		--	--	--	--	--	--	--
	Kora Jahanabad T.A.		--	--	--	--	--	--	--
	Khaga T.A.		--	--	--	--	--	--	--
	Bahuwa T.A.**		--	--	--	--	--	--	--
	Kishanpur T.A.		--	--	--	--	--	--	--
	Fatehpur M.B.		--	--	--	--	--	--	--

APPENDIX - IV

DISTRICT PRIMARY CENSUS ABSTRACT FOR SCHEDULED TRIBES

साक्षर			मुख्य काम करने वालों की औद्योगिक श्रेणी Industrial Category of Main Workers						योग/ ग्रामीण/ नगरीय	जिला/सामुदायिक विकास खण्ड/ नगर समूह/ शहर/ कस्बा का नाम	लोकेशन कोड नं०
			कुल मुख्य काम करने वाले			काश्तकार					
Literates			Total Main Workers			Cultivators			Total/ Rural/ Urban	Name of District/ CD Block/ UA/City / Town	Location Code Number
			(I-IX)			(I)					
व्य० P	पु० M	स्त्री० F	व्य० P	पु० M	स्त्री० F	व्य० P	पु० M	स्त्री० F			
11	12	13	14	15	16	17	18	19	3	2	1
--	--	--	--	--	--	--	--	--	T	Hathgaon Dev. Block	100
--	--	--	--	--	--	--	--	--	R		
--	--	--	--	--	--	--	--	--	U		
--	--	--	--	--	--	--	--	--	T	Airaya Dev. Block	110
--	--	--	--	--	--	--	--	--	R		
--	--	--	--	--	--	--	--	--	U		
--	--	--	--	--	--	--	--	--	T	Vijayipur Dev. Block	120
--	--	--	--	--	--	--	--	--	R		
--	--	--	--	--	--	--	--	--	U		
--	--	--	--	--	--	--	--	--	T	Dhata Dev. Block	130
--	--	--	--	--	--	--	--	--	R		
--	--	--	--	--	--	--	--	--	U		
--	--	--	--	--	--	--	--	--		Total Urban :	Total Urban :
--	--	--	--	--	--	--	--	--		Bindki M.B.	
--	--	--	--	--	--	--	--	--		Kora Jahanabad T.A.	
--	--	--	--	--	--	--	--	--		Khaga T.A.	
--	--	--	--	--	--	--	--	--		Bahuwa T.A.**	
--	--	--	--	--	--	--	--	--		Kishanpur T.A.	
--	--	--	--	--	--	--	--	--		Fatehpur M.B.	

परिशिष्ट- IV

अनुसूचित जनजाति का जिला प्राथमिक जनगणना सार

लोकेशन कोड नं०	जिला/सामुदायिक विकास खण्ड/ नगर समूह/ शहर/ कस्बा का नाम	योग/ ग्रामीण/ नगरीय	मुख्य काम करने वालों Industrial Category								
			खेतिहर मजदूर			पशुपालन, जंगलात में काम करना, मछली पकड़ना, शिकार और बागान, फलोद्यान और संबन्धित कार्यकलाप			खनन और उत्खनन		
Location Code Number	Name of District/ CD Block/ UA/City / Town	Total/ Rural/ Urban	Agricultural Labourers			Livestock, Forestry, Fishing, Hunting and Plantation, Orchards & Allied activities			Mining and Quarrying		
			(II)			(III)			(IV)		
			व्य० P	पु० M	स्त्री० F	व्य० P	पु० M	स्त्री० F	व्य० P	पु० M	स्त्री० F
1	2	3	20	21	22	23	24	25	26	27	28
100	Hathgaon Dev. Block	T	--	--	--	--	--	--	--	--	--
		R	--	--	--	--	--	--	--	--	--
		U	--	--	--	--	--	--	--	--	--
110	Airaya Dev. Block	T	--	--	--	--	--	--	--	--	--
		R	--	--	--	--	--	--	--	--	--
		U	--	--	--	--	--	--	--	--	--
120	Vijayipur Dev. Block	T	--	--	--	--	--	--	--	--	--
		R	--	--	--	--	--	--	--	--	--
		U	--	--	--	--	--	--	--	--	--
130	Dhata Dev. Block	T	--	--	--	--	--	--	--	--	--
		R	--	--	--	--	--	--	--	--	--
		U	--	--	--	--	--	--	--	--	--
Total Urban :	Total Urban :		--	--	--	--	--	--	--	--	--
	Bindki M.B.		--	--	--	--	--	--	--	--	--
	Kora Jahanabad T.A.		--	--	--	--	--	--	--	--	--
	Khaga T.A.		--	--	--	--	--	--	--	--	--
	Bahuwa T.A.**		--	--	--	--	--	--	--	--	--
	Kishanpur T.A.		--	--	--	--	--	--	--	--	--
	Fatehpur M.B.		--	--	--	--	--	--	--	--	--

APPENDIX - IV

DISTRICT PRIMARY CENSUS ABSTRACT FOR SCHEDULED TRIBES

की औद्योगिक श्रेणी of Main Workers									योग/ ग्रामीण/ नगरीय	जिला/सामुदायिक विकास खण्ड/ नगर समूह/ शहर/ कस्बा का नाम	लोकेशन कोड नं०
पारिवारिक उद्योग में विनिर्माण संसाधन, सर्विसिंग और मरम्मत कार्य V(अ)			पारिवारिक उद्योग से भिन्न विर्निमाण, संसाधन, सर्विसिंग और मरम्मत V(ब)			निर्माण					
Manufacturing, Processing,Servicing and Repairs in Household Industry V(a)			Manufacturing, Processing, Servicing and Repairs in other than Household Industry V(b)			Construction (VI)			Total/ Rural/ Urban	Name of District/ CD Block/ UA/City / Town	Location Code Number
व्य० P	पु० M	स्त्री० F	व्य० P	पु० M	स्त्री० F	व्य० P	पु० M	स्त्री० F			
29	30	31	32	33	34	35	36	37	3	2	1
--	--	--	--	--	--	--	--	--	T	Hathgaon Dev. Block	100
--	--	--	--	--	--	--	--	--	R		
--	--	--	--	--	--	--	--	--	U		
--	--	--	--	--	--	--	--	--	T	Airaya Dev. Block	110
--	--	--	--	--	--	--	--	--	R		
--	--	--	--	--	--	--	--	--	U		
--	--	--	--	--	--	--	--	--	T	Vijayipur Dev. Block	120
--	--	--	--	--	--	--	--	--	R		
--	--	--	--	--	--	--	--	--	U		
--	--	--	--	--	--	--	--	--	T	Dhata Dev. Block	130
--	--	--	--	--	--	--	--	--	R		
--	--	--	--	--	--	--	--	--	U		
--	--	--	--	--	--	--	--	--		Total Urban :	Total Urban :
--	--	--	--	--	--	--	--	--		Bindki M.B.	
--	--	--	--	--	--	--	--	--		Kora Jahanabad T.A.	
--	--	--	--	--	--	--	--	--		Khaga T.A.	
--	--	--	--	--	--	--	--	--		Bahuwa T.A.**	
--	--	--	--	--	--	--	--	--		Kishanpur T.A.	
--	--	--	--	--	--	--	--	--		Fatehpur M.B.	

परिशिष्ट- IV

अनुसूचित जनजाति का जिला प्राथमिक जनगणना सार

लोकेशन कोड नं०	जिला/सामुदायिक विकास खण्ड/ नगर समूह/ शहर/ कस्बा का नाम	योग/ ग्रामीण/ नगरीय	मुख्य काम करने वालों की औद्योगिक श्रेणी Industrial Category of Main Workers								
			व्यापार और वाणिज्य			परिवहन, संग्रहण और संचार			अन्य सेवायें		
Location Code Number	Name of District/ CD Block/ UA/City / Town	Total/ Rural/ Urban	Trade and Commerce			Transport , Storage & Communication			Other Services		
			(VII)			(VIII)			(IX)		
			व्य० P	पु० M	स्त्री० F	व्य० P	पु० M	स्त्री० F	व्य० P	पु० M	स्त्री० F
1	2	3	38	39	40	41	42	43	44	45	46
100	Hathgaon Dev. Block	T	-	--	--	--	--	--	--	--	--
		R	-	--	--	--	--	--	--	--	--
		U	-	--	--	--	--	--	--	--	--
110	Airaya Dev. Block	T	-	--	--	--	--	--	--	--	--
		R	-	--	--	--	--	--	--	--	--
		U	-	--	--	--	--	--	--	--	--
120	Vijayipur Dev. Block	T	-	--	--	--	--	--	--	--	--
		R	-	--	--	--	--	--	--	--	--
		U	-	--	--	--	--	--	--	--	--
130	Dhata Dev. Block	T	-	--	--	--	--	--	--	--	--
		R	-	--	--	--	--	--	--	--	--
		U	-	--	--	--	--	--	--	--	--
Total Urban :	Total Urban :		-	--	--	--	--	--	--	--	--
	Bindki M.B.		-	--	--	--	--	--	--	--	--
	Kora Jahanabad T.A.		-	--	--	--	--	--	--	--	--
	Khaga T.A.		-	--	--	--	--	--	--	--	--
	Bahuwa T.A.**		-	--	--	--	--	--	--	--	--
	Kishanpur T.A.		-	--	--	--	--	--	--	--	--
	Fatehpur M.B.		-	--	--	--	--	--	--	--	--

APPENDIX - IV

DISTRICT PRIMARY CENSUS ABSTRACT FOR SCHEDULED TRIBES

सीमांतिक काम करने वाले			काम न करने वाले			योग/ ग्रामीण/ नगरीय	जिला/सामुदायिक विकास खण्ड/ नगर समूह/ शहर/ कस्बा का नाम	लोकेशन कोड नं०
Marginal Workers			Non-workers			Total/ Rural/ Urban	Name of District/ CD Block/ UA/City / Town	Location Code Number
व्य० P	पु० M	स्त्री० F	व्य० P	पु० M	स्त्री० F			
47	48	49	50	51	52	3	2	1
--	--	--	--	--	--	T	Hathgaon Dev. Block	100
--	--	--	--	--	--	R		
--	--	--	--	--	--	U		
--	--	--	--	--	--	T	Airaya Dev. Block	110
--	--	--	--	--	--	R		
--		--	--	--	--	U		
--	--	--	--	--	--	T	Vijayipur Dev. Block	120
--	--	--	--	--	--	R		
--		--	--	--	--	U		
--	--	--	--	--	--	T	Dhata Dev. Block	130
--	--	--	--	--	--	R		
--		--	--	--	--	U		
--	--	--	--	--	--		Total Urban :	Total Urban :
--	--	--	--	--	--		Bindki M.B.	
--	--	--	--	--	--		Kora Jahanabad T.A.	
--	--	--	--	--	--		Khaga T.A.	
--	--	--	--	--	--		Bahuwa T.A.**	
--	--	--	--	--	--		Kishanpur T.A.	
--	--	--	--	--	--		Fatehpur M.B.	

परिशिष्ट - V

Appendix- V

अनुसूचित जातियों और अनुसूचित जनजतियों की सूची

List of Scheduled Castes and Scheduled Tribes

Scheduled Castes	अनुसूचित जाति		
1. Agariya	1. अगरिया	34. Gharami	34. घरमी
2. Badhik	2. बधिक	35. Ghasiya	35. घासिया
3. Badi	3. बादी	36. Gond	36. गोंड
4. Baheliya	4. बहेलिया	37. Gual	37. ग्वाल
5. Baiga	5. बैगा	38. Habura	38. हबूड़ा
6. Baiswar	6. बैसवार	39. Hari	39. हरी
7. Bajaniya	7. बजनिया	40. Hela	40. हेला
8. Bajgi	8. बाजगी	41. Kalabaz	41. कलाबाज
9. Balahar	9. बलाहार	42. Kanjar	42. कंजर
10. Balai	10. बलई	43. Kapariya	43. कपरिया
11. Balmiki	11. बाल्मीकी	44. Karwal	44. करवाल
12. Bangali	12. बंगाली	45. Khairaha	45. खैरहा
13. Banmanus	13. बनमानुस	46. Kharwar (excluding Benbasi)	46. खरवार (बनवासी को छोड़कर)
14. Bansphor	14. बांसफोर	47. Khatik	47. खटिक
15. Barwar	15. बरवार	48. Kharot	48. खरोट
16. Basor	16. बसोर	49. Kol	49. कोल
17. Bawariya	17. बावरिया	50. Kori	50. कोरी
18. Beldar	18. बेलदार	51. Korwa	51. कोरवा
19. Beriya	19. बेड़िया	52. Lalbegi	52. लालबेगी
20. Bhantu	20. भांतू	53. Majhwar	53. मझवार
21. Bhuiya	21. भुइया	54. Mazhabi	54. मजहबी
22. Bhuyiar	22. भुइयार	55. Musahar	55. मुसहर
23. Boria	23. बौरिया	56. Nat	56. नट
24. Chamar, Dhusi, Jhusia, Jatava	24. चमार, धूसिया, झूसिया, जाटव	57. Pankha	57. पंखा
25. Chero	25. चेरो	58. Parahiya	58. परहिया
26. Dabgar	26. दबगर	59. Pasi, Tarmali	59. पासी, तरमाली
27. Dhangar	27. धनगर	60. Patari	60. पतरी
28. Dhanuk	28. धानुक	61. Rawat	61. रावत
29. Dharkar	29. धरकार	62. Saharya	62. सहरिया
30. Dhobi	30. धोबी	63. Sanaurhiya	63. सनौढ़िया
31. Dom	31. डोम	64. Sansiya	64. सांसिया
32. Domar	32. डोमर	65. Shilpkar	65. शिल्पकार
33. Dusadh	33. दुसाध	66. Turaiha	66. तुरैहा

Scheduled Tribes	अनुसूचित जनजाति
1. Bhotia	1. भोटिया
2. Buksa	2. बुक्सा
3. Jaunsari	3. जौनसारी
4. Raji	4. राजी
5. Tharu	5. थारू