जनगणना 1991

श्रंखला–25
उत्तर प्रदेश

भाग–XII ब

ग्राम व नगरीय प्राथमिक जनगणना सार

जिला जनगणना हस्तपुस्तिका
जिला गाज़ीपुर

निदेशक जनगणना कार्य
उत्तर प्रदेश

CENSUS 1991

SERIES-25
UTTAR PRADESH

PART-XII B

VILLAGE & TOWNWISE PRIMARY CENSUS ABSTRACT

DISTRICT CENSUS HANDBOOK
DISTRICT GHAZIPUR

DIRECTOR OF CENSUS OPERATIONS
UTTAR PRADESH

विषय सूची

		पृष्ठ संख्या
1.	प्रस्तावना	I
2.	प्राक्कथन	V
3.	जिले का मानचित्र	IX
4.	जिले के महत्वपूर्ण आंकड़े	XX
5.	जिला जनगणना हस्तपुस्तिका में प्रयुक्त प्रत्यय एवं परिभाषाएं	1
6.	विश्लेषणात्मक टिप्पणी	15
7.	जिला प्राथमिक जनगणना सार	
8.	ग्रामीण/नगरीय प्राथमिक जनगणना सार	
	अ– (i)ग्रामीण–मानचित्र एवं प्राथमिक जनगणना सार	
	1. सामुदायिक विकास खण्ड–जखानिया	23
	2. सामुदायिक विकास खण्ड–मनिहारी	61
	3. सामुदायिक विकास खण्ड–सादत	95
	4. सामुदायिक विकास खण्ड–सैदपुर	123
	5. सामुदायिक विकास खण्ड–देवकली	159
	6. सामुदायिक विकास खण्ड–वीमो	193
	7. सामुदायिक विकास खण्ड–मरदाह	213
	8. सामुदायिक विकास खण्ड–गाजीपुर	233
	9. सामुदायिक विकास खण्ड–करान्डा	261
	10. सामुदायिक विकास खण्ड–कसीमाबाद	279
	11. सामुदायिक विकास खण्ड–बड़ाचावर	321
	12. सामुदायिक विकास खण्ड–मोहम्मदाबाद	353
	13. सामुदायिक विकास खण्ड–भंवरकोल	393
	14. सामुदायिक विकास खण्ड–जमानिया	431
	15. सामुदायिक विकास खण्ड–रेवतीपुर	457
	16. सामुदायिक विकास खण्ड–भदौरा	473
	17. वन ग्राम	
	अ– (ii) ग्रामों की वर्णानुक्रम सूची	
	1. सामुदायिक विकास खण्ड–जखानिया	487

विषय सूची

		पृष्ठ संख्या
2.	सामुदायिक विकास खण्ड–मनिहारी	498
3.	सामुदायिक विकास खण्ड–सादत	508
4.	सामुदायिक विकास खण्ड–सैदपुर	517
5.	सामुदायिक विकास खण्ड–देवकली	529
6.	सामुदायिक विकास खण्ड–वीमो	540
7.	सामुदायिक विकास खण्ड–मरदाह	547
8.	सामुदायिक विकास खण्ड–गाजीपुर	553
9.	सामुदायिक विकास खण्ड–करान्डा	563
10.	सामुदायिक विकास खण्ड–कसीमाबाद	569
11.	सामुदायिक विकास खण्ड–बड़ाचावर	582
12.	सामुदायिक विकास खण्ड–मोहम्मदाबाद	593
13.	सामुदायिक विकास खण्ड–भंवरकोल	607
14.	सामुदायिक विकास खण्ड–जमानिया	619
15.	सामुदायिक विकास खण्ड–रेवतीपुर	627
16.	सामुदायिक विकास खण्ड–भदौरा	632
ब–	नगरीय	637
I	नगरीय प्राथमिक जनगणना सार (वार्ड वार) गाजीपुर (न0पा0)	
II	नगरीय प्राथमिक जनगणना सार (वार्ड वार) मोहम्मदाबाद (न0पा0)	
III	नगरीय प्राथमिक जनगणना सार (वार्ड वार) जमनिया (न0पा0)	
IV	नगरीय प्राथमिक जनगणना सार (वार्ड वार) सैदपुर (टी0ए0)	
V	नगरीय प्राथमिक जनगणना सार (वार्ड वार) बहादुरगंज (टी0ए0)	
VI	नगरीय प्राथमिक जनगणना सार (वार्ड वार) दिलदारनगर फतेहपुर बाजार (टी0ए0)	
VII	नगरीय प्राथमिक जनगणना सार (वार्ड वार) सादात (टी0ए0)	
VIII	नगरीय प्राथमिक जनगणना सार (वार्ड वार) जंगीपुर (टी0ए0)	
परिशिष्टियां		653
I	नगरीय प्राथमिक जनगणना सार –प्रगणक ब्लाक वार अनु0जाति एवं अनु0जनजाति की कुल जनसंख्या	

विषय सूची

		पृष्ठ संख्या
II	तहसीलवार प्राथमिक जनगणना सार (कुल/ग्रामीण/नगरीय)	668
III	जिला प्राथमिक जनगणना सार (अनु0जाति)	676
IV	जिला प्राथमिक जनगणना सार (अनुजनजाति)	888
IV	उ0प्र0 के अनु0 जाति /जनजाति की सूची	700

CONTENTS

			Page No.
1	**Foreword**		III
2	**Preface**		VIII
3	**Map of District**		
4	**Important Statistics of the District**		IX
5	**Concepts and Definition of District Census Hand Book**		XXV
6	**Analytica Note**		1
7	**District Primary Census Abstract**		15
8	**Rural /Urban Primary Census Abstract**		
	A-	**(i) RURAL-Map and Primary Abstract**	
	1	Community Development Block- Jakhania	23
	2	Community Development Block- Manihari	61
	3	Community Development Block- Sadat	95
	4	Community Development Block- Saidpur	123
	5	Community Development Block- Devkali	159
	6	Community Development Block- Vimo	193
	7	Community Development Block- Mardah	213
	8	Community Development Block- Ghazipur	233
	9	Community Development Block- Karanda	261
	10	Community Development Block- Kasimabad	279
	11	Community Development Block- Barachawar	321
	12	Community Development Block- Mohammadabad	353
	13	Community Development Block- Bhanwarkol	393
	14	Community Development Block- Zamania	431
	15	Community Development Block- Revatipur	457
	16	Community Development Block- Bhadaura	473
	17	Forest Villages	
	A-	**(ii) Alphabetical List of Villages**	
	1	Community Development Block- Jakhania	487
	2	Community Development Block- Manihari	498

CONTENTS

		Page No.
3	Community Development Block- Sadat	508
4	Community Development Block- Saidpur	517
5	Community Development Block- Devkali	529
6	Community Development Block- Vimo	540
7	Community Development Block- Mardah	547
8	Community Development Block- Ghazipur	553
9	Community Development Block- Karanda	563
10	Community Development Block- Kasimabad	569
11	Community Development Block- Barachawar	582
12	Community Development Block- Mohammadabad	593
13	Community Development Block- Bhanwarkol	607
14	Community Development Block- Zamania	619
15	Community Development Block- Revatipur	629
16	Community Development Block- Bhadaura	632
B-	**URBAN**	637
I	Urban Primary Census Abstract (Wardwise) Ghazipur M.B.	
II	Urban Primary Census Abstract (Wardwise) Mohammadabad M.B.	
III	Urban Primary Census Abstract (Wardwise) Zamania M.B.	
IV	Urban Primary Census Abstract (Wardwise) Saidpur T.A.	
V	Urban Primary Census Abstract (Wardwise) Bahadurganj T.A.	
VI	Urban Primary Census Abstract (Wardwise) Dildarnagar Fatehpur Bazar T.A.	
VII	Urban Primary Census Abstract (Wardwise) Sadat T.A.	
VIII	Urban Primary Census Abstract (Wardwise) Jangipur T.A.	
APPENDICES		
I	Urban Primary Census Abstract (Total Population) Scheduled Caste Population and Scheduled Tribes Population Enumerator Block wise.	653 668
II	Primary Census Abstract Tahsil wise (Total, Rural, Urban)	

CONTENTS

		Page No.
III	District Primary Census Abstract (Scheduled Caste)	676
IV	District Primary Census Abstract (Scheduled Tribe)	888
V	List of Scheduled Caste /Scheduled Tribes in U.P.	700

प्रस्तावना

जिला जनगणना पुस्तिकाओं का प्रकाशन 1951 की जनगणना के पश्चात् आरम्भ किया गया था। तब से लेकर अब तक प्रत्येक दशकीय जनगणना के पश्चात् कुछ परिवर्तनों/संशोधनों के साथ ये पुस्तिकायें प्रकाशित की जा रही हैं। जिला स्तर का यह एक बहुमूल्य प्रकाशन है जो प्रत्येक राज्य सरकार/संघ राज्य क्षेत्र प्रशासन की ओर से जनगणना संगठन द्वारा प्रकाशित किया जाता है। इससे अन्य बातों के साथ साथ सम्बन्धित जिलों के प्रत्येक ग्राम और कस्बे की कुछ बुनियादी जनसांख्यिकी और सामाजिक–आर्थिक विशेषताओं तथा अति महत्वपूर्ण नागरिक सुविधाओं की उपलब्धता के बारे में आंकड़े/जानकारी प्राप्त होती है। इस प्रकार योजना निर्माताओं, प्रशासकों, शिक्षाविदों और शोधकर्ताओं के लिये यह प्रकाशन अत्यन्त उपयोगी सिद्ध हुआ है।

आरम्भ में जिला जनगणना पुस्तिका में जनसंख्या के बारे में अति महत्वपूर्ण जनगणना सारणियॉ आर्थिक और सामाजिक–सांस्कृतिक पहलू और साथ ही जिले के प्रत्येक ग्राम और कस्बे (वार्ड–वार) का प्राथमिक जनगणना सार ही प्रस्तुत किया जाता था। 1961 की जनगणना के पश्चात् प्रकाशित जिला जनगणना पुस्तिकाओं में जिले का ब्योरा, प्रशासनिक सांख्यिकी, जनगणना सारणियां और प्राथमिक जनगणना सार सहित ग्राम और नगर निदेशिकायें सम्मिलित की गयी थीं। 1971 की जनगणना के पश्चात् सभी राज्यों और संघ राज्य क्षेत्रों में जिला जनगणना पुस्तिकाओं के दो भाग प्रकाशित किये गये। भाग–अ में ग्राम और नगर निदेशिकायें तथा भाग–ब में ग्राम और कस्बा प्राथमिक जनगणना सार प्रस्तुत किया गया। प्रशासनिक सांख्यिकी और जिला जनगणना सारणियों को सम्मिलित करते हुए जिला जनगणना पुस्तिका का भाग–स भी प्रकाशित किया जाना था लेकिन सुसंगत सामग्री के संकलन में अत्यधिक देरी हो जाने के कारण कई राज्यों /संघीय राज्य क्षेत्रों में इसे प्रकाशित नहीं किया जा सका। 1981 में ग्राम और नगर निदेशिका के फार्मेटों को नया रूप देने के साथ साथ जिला जनगणना पुस्तिकाओं में कुछ नई विशेषतायें भी सम्मिलित की गयी। 1981 की जनगणना के पश्चात् इन्हें प्रत्येक जिले के सम्बन्ध में दो भागों में प्रकाशित किया गया। भाग–अ में ग्राम और नगर निदेशिकायें सम्मिलित थी जबकि भाग–ब में तहसील /कस्बा स्तर तक के अनुसूचित जाति /अनुसूचित जनजाति प्रा0 ज0 सा0 सहित ग्रामों और कस्बों (वार्ड–वार) का प्रा0ज0सा0 सम्मिलित था। उदाहरण के लिये बिजली को छोड़कर शेष सभी सुविधाओं को ग्राम निदेशिका में एक साथ दिया गया और यदि कोई सुविधा उस ग्राम में उपलब्ध नहीं थी तो ब्राड रेंजों में उस निकटतम् स्थान की दूरी दी गयी जहां यह सुविधा उपलब्ध थी। संशोधित न्यूनतम् आवश्यकता कार्यक्रम की कुछ आवश्यकताओं को पूरा करने के लिये ग्राम में प्रौढ़ साक्षरता केन्द्रों, प्राथमिक स्वास्थ्य उप केन्द्रों और सामुदायिक स्वास्थ्य कर्मचारियों जैसी कुछ नई मदों के बारे में जानकारी दी गयी। इसी प्रकार ग्राम तक पहुंचने के मार्ग के बारे में भी मदवार जानकारी उपलब्ध करायी गयी ताकि प्रत्येक जिले में अगम्य ग्रामों की संख्या का पता चल सके। न्यूनतम आवश्यकता कार्यक्रम की आवश्यकताओं को ध्यान में रखते हुए नगर निदेशिकाओं में भी गन्दी बस्तियों के बारे में विवरण–IVअ को उपलब्ध कराया गया ताकि योजना निर्माता गन्दी बस्तियों के बेहतर नागरिक और अन्य सुविधायें प्रदान करने के लिये कार्यक्रम तैयार कर सकें। इस विवरण में वर्ग I और वर्ग II कस्बों की गन्दी बस्तियों की नागरिक और अन्य सुविधाओं के ब्योरे दिये गये। इसके अलावा, अनुसूचित जातियों और अनुसूचित जनजातियों की जनसंख्या तथा प्रौढ़ साक्षरता कक्षाओं /केन्द्रों के बारे में क्रमशः विवरण– IV और विवरण–V में एक एक कालम भी जोड़ा गया।

1991 की जनगणना की जिला जनगणना पुस्तिकाओं के प्रस्तुतीकरण का तरीका कमोबेश वही है जो 1981 में अपनाया गया था। तथापि आंकड़े प्रयोक्ताओं के लाभ के लिये 1991 की जनगणना में प्राथमिक जनगणना सार के फार्मेट में मामूली परिवर्तन किये गये हैं। मुख्य काम करने वालों को नौ श्रेणियों में औद्योगिक वर्गीकरण दिया गया है जबकि 1981 की जनगणना में चार श्रेणियों में औद्योगिक वर्गीकरण दिया गया था। इसके अलावा, प्राथमिक जनगणना सार में 0–6 आयु समूह की स्त्री /पुरुष वार जनसंख्या भी पहली बार सम्मिलित की गयी है ताकि आंकड़े प्रयोक्ता अधिक विश्वसनीय साक्षरता दर निकाल सकें, क्योंकि 1991 की जनगणना के समय 7 वर्ष से कम आयु के सभी बच्चों को निरक्षर माना गया है। आशा है कि उक्त संशोधनों से योजना निर्माताओं को और अधिक प्रभावी विकास कार्यक्रम तैयार करने में सहायता मिलेगी।

1991 की जनगणना की एक अत्यन्त महत्वपूर्ण बात यह है कि ग्राम निदेशिका और प्रा0ज0सा0 में परम्परागत तहसील /तालुका /पुलिस थाने स्तर पर आंकड़ों के प्रकाशन के स्थान पर सामुदायिक विकास खण्ड स्तर पर आंकड़े प्रस्तुत किये जायेंगे। आशा है कि ग्राम निदेशिका और प्रा0ज0सा0 में सा0वि0 खण्ड स्तर पर आंकड़ों के

प्रकाशन से योजना निर्माताओं को माइक्रो स्तर पर विकासात्मक योजनायें बनाने में सहायता मिलेगी क्योंकि विकासात्मक आयोजना के लिये सा0वि0 खण्ड सबसे छोटी प्रशासनिक इकाई होती है।

मैग्नेटिक टेपों /फ्लापियों या प्रकाशित रिकार्ड से ग्राम निदेशिका/प्रा0ज0सा0 आंकड़ों का प्रयोग करने वाले प्रशासकों, योजना निर्माताओं और शोधकर्ताओं के कार्य को सुविधाजनक बनाने के उद्देश्य से 1981 के कोडों सहित 1991 की जनगणना में प्रत्येक ग्राम को कम्प्यूटर और मैनुअल दोनों ही कोड दिये गये हैं।

यह प्रकाशन राज्य सरकार/संघ राज्य क्षेत्र प्रशासन और जनगणना संगठन का संयुक्त प्रयास है। इस प्रकाशन के मुद्रण की लागत राज्य सरकार/संघ राज्य क्षेत्र प्रशासन ने वहन की है और राज्य सरकार/संघ राज्य प्रशासन की ओर से इसके आंकड़े श्री विजेन्द्र पाल, निदेशक, जनगणना कार्य, उत्तर प्रदेश के निदेशन में एकत्रित और संकलित किये गये हैं। इस प्रकाशन की योजना, डिजाइन और समन्वय का कार्य पूर्व उप महारजिस्ट्रार (सामाजिक अध्ययन) डा0 के0पी0 इट्टामन और संयुक्त निदेशक श्री एम0एम0 दुआ द्वारा आरम्भ किया गया था। जानकारी/आंकड़ों के प्रस्तुतीकरण में एकरूपता की दृष्टि से और माइक्रो स्तर पर जनगणना/गैर जनगणना आंकड़ों के विश्लेषण से उभर कर आई मुख्य विशेषताओं को दर्शित करते हुए विश्लेषणात्मक टिप्पणी तैयार करने के लिये वर्तमान उप महारजिस्ट्रार (सा0अ0) श्री एम0के0 जैन के मार्गदर्शन में प्रत्येक राज्य और संघ राज्यक्षेत्र की एक–एक आदर्श जिला जनगणना पुस्तिका की सामाजिक अध्ययन प्रभाग में संवीक्षा की गयी। यह कार्य श्री ए0के0 सिंह, उप निदेशक द्वारा किया गया और श्री एन0एस0 सोम, सहायक निदेशक और उनके स्टाफ ने इसमें उनकी सहायता की। आरम्भ में पूर्व उप महारजिस्ट्रार (मानचित्र) डा0 बी0के0 राय ने और तत्पश्चात् वर्तमान उप महारजिस्ट्रार (मानचित्र) श्रीमती मिनाती घोष ने मानचित्र तैयार करने में तकनीकी मार्गदर्शन किया।

मैं उन सभी का आभारी हूँ जिन्होंने इस परियोजना में अपना योगदान दिया।

अमूल्य रत्न नन्द
भारत के महारजिस्ट्रार

नई दिल्ली
11 जून, 1992

FOREWORD

Publication of the District Census Handbooks (DCHs) was initiated after the 1951 Census and is continuing since then with some innovations /modifications after each decennial Census. This is the most valuable district level publication brought out by the Census Organisation on behalf of each State Government / Union Territory administration. It *inter alia* provides data/ information on some of the basic demographic and socio-economic characteristics and on the availability of certain important civic amenities /facilities in each village and town of the respective districts. This publication has thus proved to be of immense utility to the planners, administrators, academicians and researchers.

The scope of the District Census Handbook was initially confined certain important census tables on population, economic and socio-cultural aspects as also the Primary Census Abstract (P.C.A.) of each village and town (ward-wise) of the district. The District Census Handbook published after the 1961 Census contained descriptive account of the district, administrative statistics, census tables and Village and Town Directories including PCA. After the 1971 Census, two parts of the District Census Handbooks (Part-A comprising Village and Town Directories and Part-B comprising Village and Town PCA) were released in all the States and Union Territories. The third part-C of the District Census Handbooks comprising administrative statistics and district census tables, which was also to be brought out could not be published in many States/UTs due to considerable delay in compilation of relevant material. In 1981, some new features alongwith the restructuring of the formats of Village and Town Directory were introduced in the District Census Handbooks. These were published in two parts for each district after the 1981 Census. While part A comprised Village and Town Directories, the PCA of villages and towns (ward-wise) including Scheduled Caste and Scheduled Tribe PCA upto tahsil/town level were provided in part B. To illustrate, all the amenities except electricity were brought together in the Village Directory and if an amenity was not available in the referent village, the distance in broad ranges from the nearest place having such amenity was given. Information on some new items such as adult literacy centres, Primary health sub-centres and Community health workers in the Village were provided so as to meet some of the requirements of the Revised Minimum Needs Programmes. Similarly information on approach to the village was also provided for the first time in the Village Directory so as to give an idea about the number of inaccessible villages in each district. In case of Town Directories also, keeping in view the requirements of the Minimum Needs Programme, a statement IV-A on slums, was provided so as to enable the planners to chalk out the programmes for providing better civic and other amenities in the slums. In this statement details on civic and other amenities were reported for the slums of Class I and Class II towns. A part from this, one column on the Scheduled Castes and Scheduled Tribes population and another on adult literacy classes / centres were added in Statements IV and V respectively.

The manner of presentation of the DCHs for the 1991 Census is by and large the same as followed in 1981. However, the format of PCA has been restructured slightly in the 1991 Census for the benefit of data users. Nine-fold industrial classification of main workers has been given as against four-fold industrial classification presented in the 1981 census. In addition to this, the sex-wise population in the 0-6 age-group has also been included in PCA for the first time with a view to enabling data users to compute more realistic literacy rate as all children below 7 years of age have been treated as illiterate at the time of the 1991 Census. It is expected that the above mentioned modifications will help the planners in chalking out more effective developmental programmes.

One of the most important innovations in the 1991 Census is the Community Development Block level presentation of data in the Village Directory and PCA instead of the traditional Tahsil/Taluka/PS level presentation. It is expected that the presentation of Village Directory and PCA data at C.D.

Block level will help the planners in formulation of micro-level developmental plans, as the C.D. Block is the lowest administrative unit for developmental planning.

In order to facilitate the task of administrators, planners and researchers intending to use Village Directory/PCA data, either from the magnetic tapes/floppies or from the published records, both the computer and manual codes for each village have been provided for the 1991 Census alongwith the corresponding codes of 1981.

This publication is a joint venture of the State Government/Union Territory administration and Census Organisation. The data have been collected and compiled under the direction of Shri Vijender Paul, Director of Census Operations, Uttar Pradesh on behalf of the State Government/UT administration which has borne the cost of printing. The task of planning, designing and coordination of the publication was initiated by Dr. K.P. Ittaman, former Deputy Registrar General (Social Studies) and Shri M.M. Dua, Joint Director. For the sake of uniformity in presentation of information /data and for preparation of analytical note depicting the salient features emerging from a micro-level analysis under the guidance of Shri M.K. Jain, the present Deputy Registrar General (S.S.). This task was carried out by Shri A.K. Singh, Deputy Director who was assisted of Census/non-Census data, a model District Census Handbook from each State and Union Territory was thoroughly scrutinised in the Social Studies Division by Shri N.S. Soam, Assistant Director and his staff. Technical guidance in the preparation of the maps was initially provided by Dr. B.K. Roy, former Deputy Registrar General (Map) and later by Mrs. Minati Ghosh, the present Deputy Registrar General (Map).

I am thankful to all those who have contributed to this project.

A.R. Nanda
Registrar General, India

New Delhi
June 11, 1992

प्राक्कथन

वर्तमान समय में किसी भी क्षेत्र के विकास की जानकारी हेतु मानवीय सम्पदा की स्थिति की जानकारी न केवल विकास के लिये अपनायी जाने वाली उपयुक्त रणनीति के निर्धारण के लिये परम आवश्यक है, अपितु सार्वलौकिक स्तर पर विकासगत प्रक्रिया के पुनरीक्षण हेतु भी आवश्यक है। द्वितीय परिप्रेक्ष्य में यह तथ्य इसलिये भी महत्व रखता है कि विशाल संसाधनों को लोक कल्याणार्थ खर्च किया जा रहा है। वे या तो अपर्याप्त पाये जाते हैं या उनके परिणात्मक लक्ष्य असंतोषजनक होते हैं, हमारे देश में योजनाबद्ध विकास की प्रक्रिया स्वतंत्रता प्राप्ति के पश्चात् प्रारम्भ हुई है और वर्तमान दशक के शुरुआत में इन समस्याओं के समाधान हेतु तरीकों में परिवर्तन हुए हैं। फिर भी अर्थ व्यवस्था के संचालन की हमारी जो भी अवधारणा रही हो, एक क्षेत्र विशेष स्तर के जनसंख्या गति विज्ञान की जानकारी बहुत ही महत्व रखती है, उपर्युक्त लक्ष्य को अपनाते हुए जनगणना संगठन जो कि देश का सांख्यकीय से संबन्धित एक मात्र संस्था है, अपने उत्तरदायित्वों का निर्वहन का पूरा प्रयास करता आ रहा है। इस सम्बन्ध में एक उल्लेखनीय प्रयास जिला जनगणना हस्तपुस्तिकाओं के प्रकाशन का रहा है, जिनका क्रम 1951 की जनगणना से प्रारम्भ हुआ। इस प्रकाशन की एक नियमित विशेषता यह है कि इसे कुछ परिवर्तनों के साथ दशकीय जनगणना समाप्ति के उपरान्त प्रकाशित किये जाते हैं।

यह तथ्य कि प्रत्येक छः भारतीयों में एक उत्तर प्रदेश का निवासी है, प्रदेश के विशाल जनसंख्या आकार को दर्शाता है। भारतवर्ष के नियोजन प्रयासों की सफलता बहुत कुछ इसीलिये ही उत्तर प्रदेश राज्य में सफल होने पर निर्भर करती है। यह सार्वभौमिक रूप से स्वीकार्य है कि पूर्वी उत्तर प्रदेश के कुछ जिले देश के उन रेखांकित क्षेत्रों में शामिल है जो कि अत्यधिक पिछड़े हैं। व्यष्टि–स्तरीय (विशेषकर जिला स्तरीय) अवधारणा ही जनगणना की दशा में उत्थान हेतु नियोजन प्रक्रिया में व्यवहृत होना चाहिये। पहली बार जिला जनगणना हस्तपुस्तिकाओं के दोनों भागों में आंकड़े विकास खण्ड स्तर पर प्रस्तुत किये जा रहे हैं। सन् 2001 ईस्वी तक सभी को साक्षर बनाने के लक्ष्य को दृष्टिगत रखते हुए प्राथमिक स्तर पर शैक्षिक अवस्थापनाओं के बनाने का विशेषतया ध्यान दिया गया है। जिला स्तरीय कार्यकर्ताओं के सुविधार्थ 0–6 आयु वर्ग की लिंगवार जनसंख्या प्राथमिक जनगणना सार में अन्य वर्णनों के साथ अलग–अलग प्रस्तुत किया गया है। यह विशेषता जिले की साक्षरता स्तर को स्पष्ट प्रतिबिम्बित करना सुनिश्चित करेगा। इन प्रकाशनों के द्वारा (जो राज्य सरकार तथा जनगणना संगठन के सम्मिलित प्रयास हैं) 1991 की जनगणना के लिये दर्शित आंकड़ों में एक जिले में विभिन्न प्रकार की आर्थिक गतिविधियों में सम्मिलित कर्मियों के बारे में ज्यादा विवरण दिखाये जा रहे हैं। इस बार ग्राम निदर्शनी तथा 1991 की जनगणना के प्रारम्भिक जनगणना सार सम्बन्धी आंकड़े चुम्बकीय टेप/फ्लापी में संग्रहीत किये गये हैं। इस सम्बन्ध में योजना आयोग के स्थानीय राष्ट्रीय सूचना विज्ञान केन्द्र ने प्रशंसनीय सहयोग प्रदान किया है। यह आंकड़े अब राष्ट्रव्यापी निकनेट (एन0आई0सी0) सुविधाओं का प्रयोग करते हुए प्राप्त किये जा सकते हैं। आंकड़ा प्रयोगकर्ताओं को जनसंख्या आंकड़ों के सम्बन्ध में कम्प्यूटर कोड को भी संदर्भ हेतु इंगित किया गया है तथा इसे और अधिक लाभदायक बनाने हेतु आमतौर से दिये जाने वाले अतिरिक्त विशेषताओं को भी लगाया गया है, जैसे कि एक विस्तृत विश्लेषणात्मक टिप्पणी, जिलेवार महत्वपूर्ण आंकड़े और कुछ महत्वपूर्ण मानचित्र।

परम्परागत रूप से जिला जनगणना हस्तपुस्तिकाओं को दो भागों में प्रकाशित किया जा रहा है जो कि भाग "अ" तथा "ब" हैं। भाग "अ" को दो भागों में बांटा गया है। अनुभाग I ग्राम निदेशिका समाहित करता है तथा अनुभाग II नगर निदेशिका के आंकड़ों को प्रदर्शित करता है। ग्राम एवं नगर निदेशिकाओं से सम्बन्धित आंकड़ों के संकलन/पूर्ति की जिम्मेदारी राज्य सरकार की है जबकि तकनीकी दिशा निर्देश और आंकड़ों के संकलन हेतु छपे फार्म/अनुसूचियां विश्लेषण तथा प्रकाशन जनगणना कार्य निदेशालय, उत्तर प्रदेश के अन्तर्गत है। भाग "ब" ग्रन्थ में सामान्य आंकड़े प्राथमिक जनगणना सारों के आधार पर ग्राम तथा वार्ड स्तर तक के दिये गये हैं।

इस निदेशालय में आंकड़ों का संग्रहण तथा संकलन श्री विजेन्द्र पाल, निदेशक जनगणना कार्य निदेशालय, उत्तर प्रदेश के निर्देशों एवं मार्ग दर्शन पर उत्तर प्रदेश राज्य की ओर से किया गया है। नियोजन तथा रूप सज्जा का कार्य डा0 के0पी0 इट्टामन पूर्व उप महारजिस्ट्रार (सामाजिक अध्ययन) तथा श्री एम0एम0 दुआ, संयुक्त निदेशक द्वारा सम्पन्न किया गया है। हम उनके अत्याधिक ऋणी हैं। श्री एम0के0 जैन वर्तमान उप महारजिस्ट्रार (सामाजिक अध्ययन) के मार्ग निर्देशन में इस निदेशालय के प्रस्तुत किये गये एक माडल जिले के पाण्डुलिपि पर उनके टिप्पणियों के आधार पर तकनीकी संकलन तथा विश्लेषणात्मक टिप्पणी अंश को प्रस्तुत करने में अन्तिम रूप दिया जा सका है। मैं उनका भी कृतज्ञ हूँ। मानचित्रों की तैयारी में डा0 वी0के0 राय बर्मन पूर्व

उप महारजिस्ट्रार (मानचित्र) ओर श्रीमती मिनाती घोष वर्तमान उप महारजिस्ट्रार (मानचित्र) का दिशा निर्देश प्राप्त हुआ है। तद्नुसार यह कार्य निदेशालय के मानचित्र इकाई में किया गया है। मैं श्री ए0आर0 नन्द पूर्व महारजिस्ट्रार, भारत के प्रति अपनी सच्ची कृतज्ञता व्यक्त करता हूँ, जिनके निर्देशन के बिना यह प्रकाशन अस्तित्व में नही आ सकता था।

मैं अपने निदेशालय के उन सभी अधिकारियों /कर्मचारियों को धन्यवाद देता हूँ जिन्होंने आंकड़ों के संग्रह, संकलन तथा विश्लेषण में सहयोग किया है तथा साथ ही सम्बन्धित विभागाध्यक्षों के प्रति भी उनके प्रत्यक्ष एवं अप्रत्यक्ष रूप से प्रदान किये गये सहयोग के लिये जो कि आंकड़ों के संग्रह या आपूर्ति के लिये रहा है।

मुझे उम्मीद है कि आंकडों के प्रयोगकर्ता इन प्रकाशनों को अपनी आवश्यकता के अनुरूप पायेंगे।

आर0के0 सिंह
संयुक्त निदेशक

लखनऊ
जून, 1996

PREFACE

In the modern era of planning for developmental schemes, information regarding condition of human resources of an area is of prime consideration not only for determination of suitable strategy of development but also for an assessment of developmental process at mass level. The latter aspect is of considerable importance in view of the fact that huge resources have been pumped into for enhancement of the people while the resultant benefit accrued to them is found to be either unsatisfactory or shaped into a slip-shod example of unproper implementation. In our country the age of planning has heralded during the fiftees and in the beginning of the ninetees we hear a shift in our approach to tackle problems. But whatever is our premises for directing the economy, the knowledge about population dynamics on a regional level is of immense importance. Adhering to the above objective Census Organization being country's sole organization dealing with statistics, has been trying to contribute its share of responsibilities. One of the useful exercise in this connection is the publication of the District Census Handbooks introduced since 1951 Census. This publication is now a regular feature published with some improvements after completion of decennial Censuses.

The fact that out of every six Indians, one is from Uttar Pradesh itself reveals the huge population size of the State. The success of Indian planning efforts therefore largely depends upon being it successful in the State of U.P. It is widely upheld that some of the districts in eastern U.P. are included in areas demarcated as most backward in country. Micro-level (especially district level) approach, should be adopted in planning process to ameliorate the condition of the masses. For the first time the District Census Handbooks data are being presented in both volumes at the C.D. Block level. With a view to educating all by year 2001 A.D. creation of educational infrastructure at primary level has got added impetus. To facilitate district level functionaries sex-wise population in the 0-6 age-group is being presented separately alongwith other details of Primary Census Abstract. This feature would ensure a clear picture of literacy level in a district too. Through these publications, which are a joint effort of the State Government and Census Organization, now more details about workers engaged in various types of economic activities in a district are being shown in the data presented for 1991 Census. We have now stored data in respect of V.D. and

P.C.A. for 1991 Census on the magnetic tapes and floppies. The assistance received in this regard from local NIC Unit of Planning Commission is commendable. The data can now be obtained using nationwide NICNET facilities. It has ensured data users the benefit of computers regarding population figures. In these publications village-wise computer codes are also being indicated for reference. To make still more useful these publications are being provided with usual extra features such as an exhaustive Analytical Note, Important Statistics of the district and some important maps.

These publications are being brought out in two parts viz. part-A and B. Part-A is further divided into two sections. Section I incorporates the Village Directory and Section II contains the Town Directory Statements. The responsibility for collection/supply of data relating to Village and Town Directories is of the State Government while the responsibility of providing technical guidance and printed forms/ schedules for collection of data, its tabulation, analysis and publication rests with the Directorate of Census Operations, U.P. In the Part-B volume general population figures in the form of Primary Census Abstracts are provided upto the village and ward level.

In this Directorate, the data was collected and compiled under the direction of Shri Vijender Paul, erstwhile Director of Census Opeations, Uttar Pradesh on behalf of Uttar Pradesh State. The planning and designing of this publication was carried out by Dr. K.P. Ittaman, former Deputy Registrar General (Social Studies) and Shri M.M. Dua, Joint Director. We are greatly indebted to them. Under the guidance of Shri M.K. Jain the present Deputy Registrar General

(S.S.) the technical compilation and presentation of the "Analytical Note" portion was finalized on the basis of his comments in regard to the draft submitted for a model district from this Directorate. I am thankful to him, guidance in matter of preparation of maps was received from Dr. B.K. Roy, former Deputy Registrar General (Map) and later by Mrs. Minati Ghosh, the present Deputy Registrar General (Map). In the map unit of the Directorate this job was carried out accordingly.

I place my sincere gratitude to Shri A.R. Nanda, the former Registrar General India for his kind direction without which this publication might not have seen the light of the day.

I am thankful to all the officials/officers who have been associated with the collection, compilation and analysis of the data and also to concerned departmental heads for their direct and indirect cooperation extended for collection or supply of data.

In the end, I hope that data users will find these volumes pertinent to their needs.

Lucknow
June, 1996

R.K. SINGH
Joint Director

UTTAR PRADESH

DISTRICT GHAZIPUR

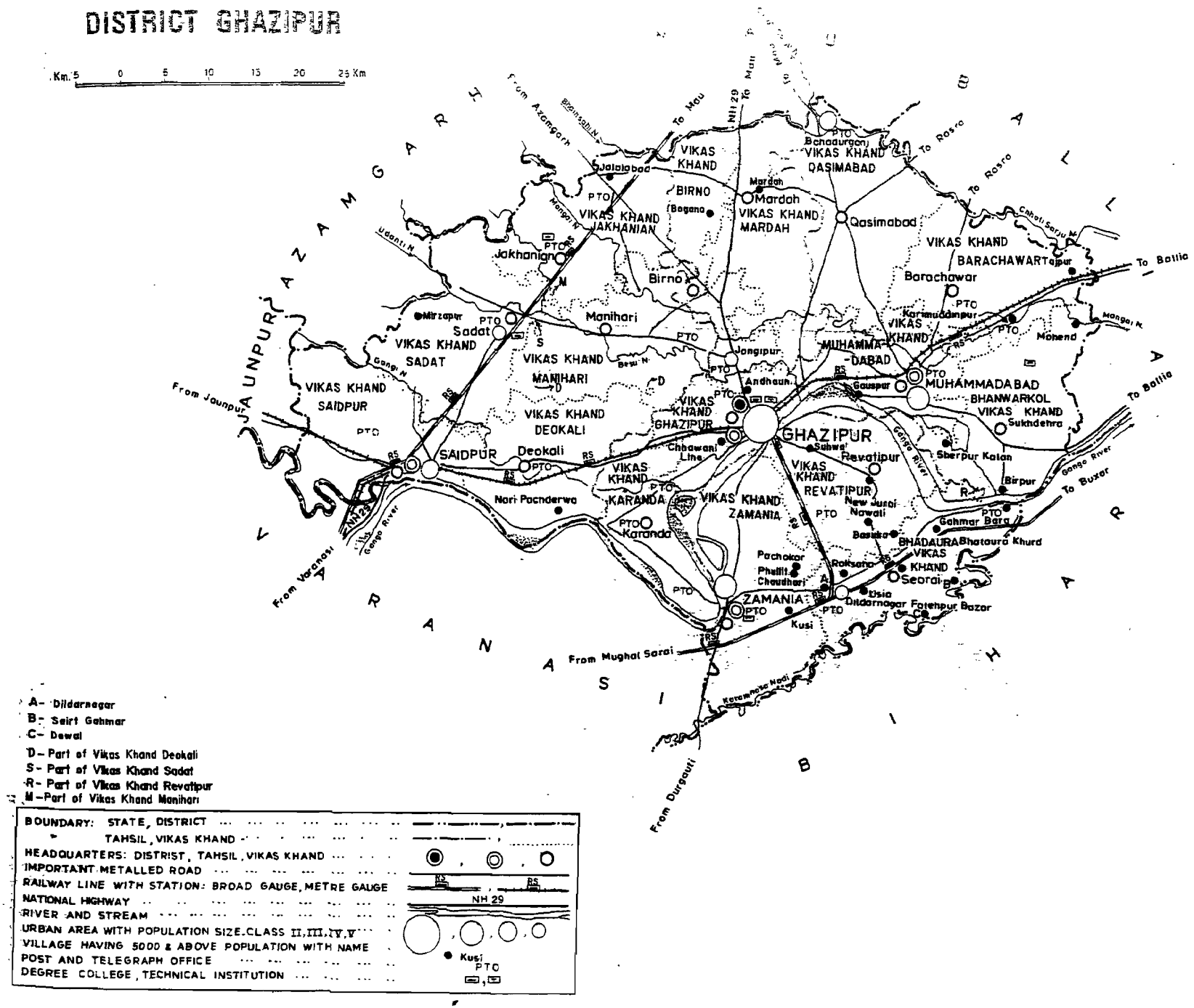

महत्वपूर्ण आंकड़े
Important Statistics

क्र0सं0 Sl. No.	विवरण Description			उत्तर प्रदेश UTTAR PRADESH	गाजीपुर GHAZIPUR
1.	जनसंख्या Population	योग Total	व्यक्ति Persons	139112640	2416617
			पुरुष Males	74037145	1234615
			स्त्रियां Females	65075495	1182002
		ग्रामीण Rural	व्यक्ति Persons	111506725	2238315
			पुरुष Males	59197326	1140500
			स्त्रियां Females	52309399	1097815
		नगरीय Urban	व्यक्ति Persons	27605915	178302
			पुरुष Males	14839819	94115
			स्त्रियां Females	12766096	84187
2.	1981–91 के दशक में जनसंख्या वृद्धि दर Decennial population growth rate during 1981-1991			25.48	24.27
3.	क्षेत्रफल (वर्ग कि0मी0) Area (Sq. Kms.)			294411.00	3377.00

महत्वपूर्ण आंकड़े
Important Statistics

क्र0सं0 Sl. No.	विवरण Description		उत्तर प्रदेश UTTAR PRADESH	गाजीपुर GHAZIPUR
4.	जनसंख्या घनत्व (प्रति वर्ग कि0मी0) Density of population (per Sq.km.)	योग Total	473	716
		ग्रामीण Rural	386	672
		नगरीय Urban	4927	4011
5.	लिंग–अनुपात (प्रति एक हजार पुरुषों पर स्त्रियों की संख्या) Sex Ratio (No. of females per 1000 males)			
	अ– सामान्य A- General	योग Total	879	957
		ग्रामीण Rural	884	963
		नगरीय Urban	860	895
	ब– अनुसूचित जाति B- Scheduled Caste	योग Total	877	957
		ग्रामीण Rural	880	960
		नगरीय Urban	854	893

महत्वपूर्ण आंकड़े
Important Statistics

क्र0सं0 Sl. No.	विवरण Description		उत्तर प्रदेश UTTAR PRADESH	गाजीपुर GHAZIPUR
	स–अनुसूचित जनजाति	योग	914	584
	C- Scheduled Tribe	Total		
		ग्रामीण	920	555
		Rural		
		नगरीय	820	757
		Urban		
6.	साक्षरता दर (0–6 आयु समूह के बच्चों को निकालकर)			
	Literacy rate (excluding children in age-group 0-6)			
	अ–सामान्य	व्यक्ति	41.60	43.27
	A- General	Persons		
		पुरुष	55.73	61.48
		Male		
		स्त्रियां	25.31	24.38
		Females		
	ब–अनुसूचित जाति	व्यक्ति	26.85	29.18
	B- Scheduled Caste	Persons		
		पुरुष	40.80	47.21
		Male		
		स्त्रियां	10.69	10.61
		Females		

महत्वपूर्ण आंकड़े
Important Statistics

क्र0सं0 Sl. No.	विवरण Description		उत्तर प्रदेश UTTAR PRADESH	गाजीपुर GHAZIPUR
	स–अनुसूचित जनजाति	व्यक्ति	35.70	38.78
	C- Scheduled Tribe	Persons		
		पुरुष	49.95	48.22
		Male		
		स्त्रियां	19.86	22.61
		Females		
7.	कुल जनसंख्या में नगरीय जनसंख्या का प्रतिशत			
	Percentage of urban population to total population			
	अ–सामान्य A- General		19.84	7.38
	ब–अनुसूचित जाति		11.79	3.73
	B- Scheduled Caste			
	स–अनुसूचित जनजाति		5.86	16.09
	C- Scheduled Tribe			
8.	कुल जनसंख्या में प्रतिशत			
	Percentage to total population			
	अ–सामान्य			
	A- General			
	(i) मुख्य काम करने वाले	व्यक्ति	29.73	27.01
	Main workers	Persons		
		पुरुष	49.31	43.73
		Male		
		स्त्रियां	7.45	9.55
		Females		

XIII

महत्वपूर्ण आंकड़े
Important Statistics

क्र0सं0 Sl. No.	विवरण Description		उत्तर प्रदेश UTTAR PRADESH	गाजीपुर GHAZIPUR
	(ii) सीमान्तिक काम करने वाले	व्यक्ति	2.47	0.39
	Marginal workers	Persons		
		पुरुष	0.36	0.33
		Male		
		स्त्रियां	4.87	5.02
		Females		
	(iii) काम न करने वाले	व्यक्ति	67.80	58.41
	Non workers	Persons		
		पुरुष	50.32	56.39
		Male		
		स्त्रियां	87.68	78.93
		Females		
	ब–अनुसूचित जाति			
	B- Scheduled Caste			
	(i) मुख्य काम करने वाले	व्यक्ति	32.40	43.56
	Main workers	Persons		
		पुरुष	50.40	48.63
		Male		
		स्त्रियां	11.87	34.90
		Females		

XIV

महत्वपूर्ण आंकड़े
Important Statistics

क्र0सं0 Sl. No.	विवरण Description		उत्तर प्रदेश UTTAR PRADESH	गाजीपुर GHAZIPUR
	(ii) सीमान्तिक काम करने वाले Marginal workers	व्यक्ति Persons	2.89	0.39
		पुरुष Male	0.40	0.33
		स्त्रियां Females	5.74	5.02
	(iii)काम न करने वाले Non workers	व्यक्ति Persons	64.71	58.41
		पुरुष Male	49.20	56.39
		स्त्रियां Females	82.39	78.93
	स–अनुसूचित जनजाति C- Scheduled Tribe			
	(i) मुख्य काम करने वाले Main workers	व्यक्ति Persons	35.91	43.56
		पुरुष Male	51.08	48.63
		स्त्रियां Females	19.30	34.90
	(ii) सीमान्तिक काम करने वाले Marginal workers	व्यक्ति Persons	7.51	7.43
		पुरुष Male	1.96	5.88
		स्त्रियां Females	13.60	9.40

महत्वपूर्ण आंकड़े
Important Statistics

क्र0सं0 Sl. No.	विवरण Description		उत्तर प्रदेश UTTAR PRADESH	गाजीपुर GHAZIPUR
	(iii)काम न करने वाले	व्यक्ति	56.58	57.43
	Non -workers	Persons		
		पुरुष	46.96	45.49
		Male		
		स्त्रियां	67.10	55.70
		Females		
9.	मुख्य काम करने वालों का वितरण			
	Break-up of Main workers			
	(i) काश्तकार	व्यक्ति	22031188	347089
	Cultivators	Persons		
		पुरुष	19694430	302635
		Male		
		स्त्रियां	2336758	44454
		Females		
	(ii) खेतिहर मजदूर	व्यक्ति	7833303	169406
	Agricultural Labourers	Persons		
		पुरुष	6095986	112011
		Male		
		स्त्रियां	1737317	57395
		Females		

महत्वपूर्ण आंकड़े
Important Statistics

क्र0सं0 Sl. No.	विवरण Description		उत्तर प्रदेश UTTAR PRADESH	गाजीपुर GHAZIPUR
(iii)	पशुपालन, जंगलात, शिकार, मछली पकड़ना और फलों के बगीचे, बगान एवं सम्बन्धित कार्य Livestock, forestry, hunting, fishing & plantation orchards & allied activities	व्यक्ति Persons	295687	2255
		पुरुष Male	271073	2094
		स्त्रियां Females	24614	161
(iv)	खनन एवं उत्खनन Mining and quarrying	व्यक्ति Persons	34598	338
		पुरुष Male	31596	324
		स्त्रियां Females	3002	14
(v-a)	पारिवारिक उद्योग में विनिर्माण प्रसंस्करण सेवा एवं मरम्मत Manufacturing, Processing, Servicing & Repairs in Household Industry	व्यक्ति Persons	997166	8581
		पुरुष Male	824861	6570
		स्त्रियां Females	172305	2011

महत्वपूर्ण आंकड़े
Important Statistics

क्र0सं0 Sl. No.	विवरण Description		उत्तर प्रदेश UTTAR PRADESH	गाजीपुर GHAZIPUR
	(v-b) पारिवारिक उद्योग के अतिरिक्त विनिर्माण, प्रसंस्करण सेवा एवं मरम्मत Manufacturing, Processing, Servicing & Repairs in other Than Household Industry	व्यक्ति Persons	2208369	22176
		पुरुष Male	2089293	19397
		स्त्रियां Females	119076	2779
	(vi) निर्माण Constructions	व्यक्ति Persons	510520	4004
		पुरुष Male	495686	3834
		स्त्रियां Females	14834	170
	(vii) व्यापार एवं वाणिज्य Trade & Commerce	व्यक्ति Persons	2550858	34949
		पुरुष Male	2480495	33257
		स्त्रियां Females	70363	1692
	(viii) परिवहन, संग्रहण एवं संचार Transport, Storage & Communications	व्यक्ति Persons	771226	6385
		पुरुष Male	763530	6230
		स्त्रियां Females	7696	155

महत्वपूर्ण आंकड़े
Important Statistics

क्र0सं0 Sl. No.	विवरण Description		उत्तर प्रदेश UTTAR PRADESH	गाजीपुर GHAZIPUR
	(xi) अन्य सेवायें Other services	व्यक्ति Persons	4127887	57575
		पुरुष Male	3763427	53503
		स्त्रियां Females	364460	4072
10.	अनुसूचित जाति के व्यक्तियों का कुल जनसंख्या में प्रतिशत Percentage of Scheduled Caste Population to total population	व्यक्ति Persons	21.05	20.57
		पुरुष Male	21.07	20.57
		स्त्रियां Females	21.02	20.57
11.	अनुसूचित जनजाति के व्यक्यिों का कुल जनसंख्या में प्रतिशत Percentage of Scheduled Tribe Population to total population	व्यक्ति Persons	0.21	0.02
		पुरुष Male	0.20	0.02
		स्त्रियां Females	0.21	0.01
12.	परिवारों की संख्या Number of Households		22377820	353180
13.	आबाद आवासीय मकानों की संख्या Number of occupied residential House		21407433	341149
14.	तहसीलों की संख्या Number of tahsils		294	4

महत्वपूर्ण आंकड़े
Important Statistics

क्र0सं0 Sl. No.	विवरण Description		उत्तर प्रदेश UTTAR PRADESH	गाजीपुर GHAZIPUR
15.	सामुदायिक विकास खण्डों की संख्या Number of C.D. Blocks		884	16
16.	न्याय पंचायतों की संख्या Number of Nyaya Panchayats		8750	192
17.	ग्रामों की संख्या Number of Villages	योग Total	123950	3364
		आबाद Inhabited	112804	2583
		गैर आबाद Uninhabited	11146	781
18.	नगरों की संख्या Number of Towns		753	8

टिप्पणी – जिला जनगणना हस्त पुस्तिका में जहां भी 'सामान्य' शब्द का प्रयोग हुआ है, उसका तात्पर्य है कि उसमें अनुसूचित जातियों /जनजातियों के ऑकड़े सम्मिलित हैं।

Note : The term ' General' indicates total including scheduled caste and scheduled tribe wherever it is used in the District Census Handbook.

जिला जनगणना हस्तपुस्तिका में प्रयुक्त प्रत्यय एवं परिभाषायें

जनगणना हस्तपुस्तिका में दी गई सूचनाओं का उपयोग करने से पूर्व यह आवश्यक है कि इस प्रकाशन में संकलित, एकत्रित एवं सारणीबद्ध की गई सूचनाओं/ऑकड़ों से सम्बन्धित संकल्पना एवं परिभाषा की अच्छी प्रकार जानकारी प्राप्त की जाये। इसके अलावा जिले की ऐतिहासिक पृष्ठभूमि की सही जानकारी प्राप्त करना भी आवश्यक है, साथ ही ग्राम एवं नगर निदर्शनी में दिये गये ऑकड़ों की जानकारी भी आवश्यक है। इसमें जिले की भौगोलिक एवं आर्थिक विशेषताओं का भी उल्लेख किया गया है। पुस्तिका में प्रस्तुत सूचनायें/ऑकडे उत्तर प्रदेश राज्य के सन्दर्भ में सम्बन्धित जिले के बारे में अत्यन्त महत्वपूर्ण है। अन्त में जिले की सामाजिक एवं सांस्कृतिक परम्पराओं की व्याख्या के साथ ही साथ जन हित से सम्बन्धित प्रमुख स्थलों का ब्योरा भी दिया गया है। कुछ उप सारणियों की सहायता से जिले की प्रमुख विशेषताओं से सम्बन्धित ऑकड़ों को संक्षिप्त रूप में दिया गया है। आशा की जाती है कि विश्लेषणात्मक टिप्पणी केवल ऑकड़ों के उपयोग में ही मार्गदर्शन नहीं करेगी, बल्कि यह जिले की ऐतिहासिक, भौगोलिक एवं आर्थिक विशेषताओं के बारे में भी महत्वपूर्ण जानकारी प्रदान करेगी।

जनगणना संकल्पनायें एवं परिभाषायें

ऑकड़ा प्रयोक्ताओं के लिये आवश्यक है कि वे जिला जनगणना हस्तपुस्तिका के विषय में जनगणना के महत्वपूर्ण संकल्पनाओं, सामान्य महत्व के संदर्भों एवं क्षेत्र की अच्छी प्रकार से जानकारी प्राप्त करें। इन पहलुओं पर निम्न पैरों में प्रकाश डाला गया है :–

1. ग्रामीण क्षेत्र

परम्परानुसार जनगणना के ऑकड़े ग्रामीण एवं नगर क्षेत्रों के लिये पृथक–पृथक दिये गये हैं। एक ग्रामीण क्षेत्र, गैर नगरीय क्षेत्र होता है। इसमें राजस्व ग्राम होते हैं, जिनकी सीमायें एवं वनरेंज (ग्राम) स्पष्टतया परिभाषित होती है। ग्राम प्रशासन की सबसे छोटी इकाई होती है।

एक ग्राम में कई मजरे हो सकते हैं, परन्तु ऑकडों को प्रस्तुत करने के लिये सम्पूर्ण ग्राम (मजरों सहित) एक इकाई मानी गई है। आंकड़ों के प्रस्तुतीकरण हेतु वन क्षेत्रों में स्थित आबादी को भी ग्राम माना गया है। तद्नुसार प्रत्येक वन अधिकारी की गश्ती क्षेत्र को एक ग्राम माना गया है।

2. नगरीय क्षेत्र

जनगणना के प्रयोजन के लिये नगरीय क्षेत्रों को विशेष रूप से परिभाषित किया गया है। परिभाषाओं को कुछ लोच के साथ अपनाया गया है, ताकि स्थिति समय–समय पर इसमें सामाजिक, राजनैतिक और विकास परिवर्तनों के बारे में सूचनाएं दी जा सकें। एक नगरीय इकाई को निम्नलिखित रूप से परिभाषित किया गया है :–

(क) नगर निगम, नगर पालिका, छावनी बोर्ड, नोटीफाईड एरिया तथा टाउन एरिया के अन्तर्गत आने वाले सभी अधिसूचित नगरीय क्षेत्र।

(ख) वे समी क्षेत्र जो निम्नलिखित मापदण्डों को पूरा करते हैं :–

(i) न्यूनतम् 5,000 जनसंख्या हो,

(ii) काम करने वाले पुरुषों की जनसंख्या का कम से कम 75 प्रतिशत गैर कृषि कार्यो में कार्यरत हो,

(iii) प्रति वर्ग किलोमीटर में कम से कम जनसंख्या का घनत्व 400 व्यक्ति हो या एक हजार जनसंख्या प्रति वर्ग मील।

(ग) जनगणना नगरों का निर्धारण उपर्युक्त में दिये गये मापदण्डों के अनुसार किया गया हो। औद्योगिक वर्ग III से सम्बद्ध काम करने वाले जैसे पशुपालन, मछली पकड़ना, आखेट एवं बागवानी तथा इससे सम्बद्ध कार्यकलाप करने वाले को कृषि सम्बन्धी कार्यकलाप मानकर गैर कृषि क्षेत्र में कार्यरत व्यक्तियों का अनुपात निकाला गया है।

3. नगर समूह

1971 की जनगणना के अनुसार नगर समूह की संकल्पना को बिना किसी परिवर्तन एवं संशोधन के 1981 एवं 1991 की जनगणना में भी अपनाया गया है। एक नगर समूह में लगातार नगरी क्षेत्र आता है तथा सामान्य रूप से एक नगर तथा उससे लगे हुए बाहरी बृद्धि या दो या उससे अधिक नगर जो आपस में मिले हों तथा जिनकी यदि कोई मान्य अपवृद्धि हो, उन्हें नगर समूह कहा जाता है। प्रायः नगरों की वृद्धि शहरों या नगरों की सांविधिक सीमाओं को पार कर सकती है। उदाहरण के लिये विशाल रेलवे कालोनियां, विश्वविद्यालय परिसर, औद्योगिक क्षेत्र एवं सैनिक परिसर आदि जो सांविधिक नगर की सीमाओं से बाहर आ जाते हैं, परन्तु यदि उनकी लगातार वृद्धि नगर के साथ होती है, तो उन्हें अपवृद्धि माना गया है। यह अपवृद्धियां स्वयं में अलग नगर होने योग्य हो या न हों, परन्तु यह नगरीय क्षेत्र माने जाने योग्य है ऐसे नगर अपनी अपवृद्धियों के क्षेत्र के साथ एक नगरीय क्षेत्र माने गये हैं और इसे नगर समूह का नाम दिया गया है। एक नगर समूह निम्नलिखित रूप में बन सकता है :–

(i) एक शहर लगातार वृद्धि सहित जिसमें अपवृद्धियां भी हैं, जो सांविधिक नगर की सीमाओं से बाहर हो, परन्तु इससे लगा हुआ ग्राम या ग्रामों की सीमाओं में आता हो या,

(ii) एक नगर समतुल्य अपवृद्धि के साथ दो या दो से अधिक आपस में लगे नगर अपनी अपवृद्धियों के साथ जैसा कि (i) में है, या

(iii) एक शहर और एक या एक से अधिक लगे नगर अपनी अपवृद्धियों के साथ जो लगातार क्रम में फैले हों।

4. जनगणना मकान

जनगणना मकान एक भवन है या भवन का वह भाग जिसका अलग से मुख्य प्रवेश द्वार रास्ते या साझे के बरामदे या जीने इत्यादि में है तथा जिसका उपयोग एक अलग इकाई की तरह होता है या होता हुआ माना जाता है। यह खाली हो सकता है या इसका उपयोग निवास के लिये या गैर आवासीय उपयोग में या दोनों ही प्रकार के उपयोग में आ सकता है।

5. परिवार

परिवार ऐसे व्यक्तियों के समूह को कहते हैं जो सामान्यतया एक साथ रहते हों और यदि काम की आवश्यकता उन्हें मजबूर न करें तो एक ही रसोई में खाना खाते हों। परिवार ऐसे व्यक्तियों का हो सकता है, जिनका आपस में रक्त सम्बन्ध हो अथवा असम्बन्धित हों या उसमें दोनों प्रकार के व्यक्ति हों। असम्बन्धित व्यक्तियों के परिवार के उदाहरण हैं, बोर्डिंग हाउस, मैस, होस्टल, आवासीय होस्टल, उद्धार गृह, जेल, आश्रम आदि, ऐसे परिवार संस्थागत परिवार कहे जाते हैं, परिवार एक व्यक्ति का, दो व्यक्तियों का हो सकता है। जनगणना में इस प्रकार की प्रत्येक इकाई को परिवार माना गया है।

6. अनुसूचित जाति एवं अनुसूचित जनजाति

उस व्यक्ति की गणना अनुसूचित जाति या अनुसूचित जन जाति में की गई, जिनको उत्तर प्रदेश के लिये भारतीय संविधान की धारा 341 और 342 में अनुसूचित जाति एवं अनुसूचित जन जाति की सूची में शामिल किया गया है।

अनुसूचित जातियॉ केवल हिन्दू, सिख और बुद्ध धर्म के मानने वाले ही हो सकते हैं। अनुसूचित जन जाति का व्यक्ति किसी भी धर्म का मानने वाला हो सकता है। उत्तर प्रदेश
की अनुसूचित जाति /अनुसूचित जन जातियों की सूची परिशिष्ट में दी गई है।

7. साक्षर

वह व्यक्ति जो किसी भाषा को समझने के साथ लिख और पढ सकता है, साक्षर माना गया है। वह व्यक्ति जो केवल पढ़ सकता है, परन्तु लिख नहीं सकता, साक्षर नहीं माना गया है। साक्षर होने के लिये यह आवश्यक नहीं है कि सम्बन्धित व्यक्ति ने औपचारिक रूप से शिक्षा प्राप्त की हो या कोई परीक्षा उत्तीर्ण की हो। 1991 की जनगणना 0–6 वर्ष की आयु वर्ग के सभी बच्चों को निरक्षर माना गया था।

8. काम

किसी आर्थिक उत्पादन के कार्यकलापों में भाग लेने को कार्य कहते हैं। कार्य शारीरिक अथवा मानसिक दोनों रूप में हो सकता है। काम में केवल शारीरिक काम करना ही नहीं आता है वरन् काम का प्रभावी पर्यवेक्षण और निदेशन भी शामिल है। इससे फार्म या पारिवारिक उद्यम में अवैतनिक रूप से काम करना भी शामिल है।

9. मुख्यतः काम करने वाले

वे व्यक्ति जिन्होंने पूरे वर्ष के दौरान वर्ष के अधिकांश भाग में काम किया हो, उन्हें मुख्यतः काम करने वाला माना गया है। वर्ष के अधिकांश भाग का अभिप्राय है, छः माह (183 दिन) या उससे अधिक।

10. सीमान्तिक काम करने वाले

वे व्यक्ति जिन्होंने पूरे वर्ष के दौरान अधिकांश भाग में काम न किया हो तथा छः माह (183 दिन) से कम समय में काम किया हो, उन्हें सीमांतिक काम करने वाला माना गया है।

11. काम न करने वाले

वे व्यक्ति जिन्होंने विगत वर्ष एक भी दिन काम नहीं किया है, काम न करने वाले माने गये हैं। मुख्यतः काम करने वालों को निम्नलिखित 9 औद्योगिक श्रेणियों के अन्तर्गत विभाजित किया गया है :–

(I) काश्तकार

काश्तकार वह व्यक्ति माना गया है जो कि अकेला या परिवार के कार्यकर्ता के रूप में अपनी स्वयं की जमीन, सरकारी पट्टे पर प्राप्त भूमि या किसी दूसरे व्यक्ति या संस्था से बटाई या किराये पर ली गई अथवा अन्य प्रकार से प्राप्त जमीन पर खेती करता है। खेती करने में निदेशन एवं देखरेख भी सम्मिलित है।

खाद्यान्न जैसे गेहूँ, धान, ज्वार, बाजरा, रागी इत्यादि और अन्य फसलें जैसे गन्ना, मूंगफली, टैपियोका आदि तथा दालें, कच्चा जूट और अन्य इसी प्रकार रेशों की फसलें कपास इत्यादि उत्पादन के लिये जोताई, बोवाई एवं कटाई को काश्तकारी माना गया है, परन्तु फल एवं सब्जी उगाना, बागवानी या चाय, काफी, रबर एवं अन्य औषधि में काम आने वाले पेंड़ पौधे लगाना इसमें सम्मिलित नहीं हैं।

(II) खेतिहर मजदूर

जो व्यक्ति नकद व जिन्स के रूप में मजदूरी लेकर किसी दूसरे व्यक्ति के खेत में काम करता है, उसे खेतिहर मजदूर माना गया है। उसे खेती में लाभ हानि से कोई सरोकार नहीं होता है, वह केवल दूसरों के खेत में मजदूरी करता है। एक खेतिहर मजदूर का उस भूमि के पट्टे या ठेकेदारी के सम्बन्ध में कोई अधिकार नहीं होता है।

(III) पशुपालन, जंगलात, मछली पालन, शिकार, बागान आदि

इस श्रेणी में पशुपालन, आखेट, मछली पालन, वन उद्योग, लट्ठे काटना, बाग बगीचे लगाना, पेंड़ काटना इत्यादि कार्यकलाप आते हैं, इसके अलावा वे सभी कृषि सम्बन्धी एवं अन्य सम्बद्ध कार्यकलाप जो काश्तकारी एवं खेतिहर मजदूर की श्रेणी में नहीं आते हैं, इस वर्ग में सम्मिलित है।

(IV) खनन और उत्खनन का कार्य

इस वर्ग में जमीन को खोद कर खनिज पदार्थ जैसे कच्ची धातु, कच्चा पेट्रोलियम एवं गैस, पत्थर एवं चूने का पत्थर आदि कार्यकलाप सम्मिलित हैं।

(Vक) पारिवारिक उद्योग में विनिर्माण संसाधित करना, सर्विसिंग एवं मरम्मत का कार्य

परिवार उद्योग वह उद्योग है जो परिवार के मुखिया द्वारा स्वयं और मुख्यतः परिवार के अन्य सदस्यों द्वारा अपने घर पर और नगरीय क्षेत्रों के उस मकान के अन्दर या अहाते में जिसमें परिवार रहता हो, चलाया जाता है। मुखिया सहित पारिवारिक उद्योग में अधिकतर कार्यकर्ता परिवार के होने चाहिए, किराये के मजदूरों की संख्या न्यूनतम होनी चाहिए। उद्योग इस पैमाने पर नहीं होना चाहिए कि वह भारतीय कारखाना अधिनियम, 1948 के अधीन रजिस्टर्ड हो या होने योग्य हो।

पारिवारिक उद्योग का आशय किसी वस्तु का विनिर्माण, संसाधन, सर्विसिंग या मरम्मत से है, जैसे बेकरी उत्पादन, चीनी, नमक, खाने के तेल, चाय, मांस, पेय पदार्थ इत्यादि तैयार करना, सूत, जूट, ऊन, रेशम, चमड़ा एवं कृत्रिम रेशा, वस्त्र, लकड़ी के उत्पादन, कागज एवं इसके उत्पादन, छपाई एवं प्रकाशन, चमड़ा एवं चमड़े के उत्पाद, फर, रसायनिक उत्पादन, रबर, प्लास्टिक, पेट्रोलियम और कोयले के उत्पादन, अधात्विक खनिज पदार्थों का उत्पादन, मूल एवं मिश्रित धातुओं के उद्योग, मशीनरी एवं उपकरण, परिवर्धन उपकरण और पुर्जे, मुख्य वस्तुओं की मरम्मत जैसे जहाज, नाव, वायुयान, कृषि सम्बन्धी उपकरण, मशीनों के औजार, औद्योगिक औजार, उद्योग में प्रयुक्त विद्युत मशीन और यंत्र, वाहन और अन्य रेल, सड़क से सम्बन्धित वाहनों के उपकरण, मरम्मत जैसे जूतों, चमड़े के सामान, पारिवारिक विद्युत यंत्र, टी0वी0, वी0सी0आर0, रेडियो, रेफ्रीजरेटर, घड़ियों, दीवार घड़ियों, आभूषणों, मोटर गाड़ियों, मोटर साइकिलों, ट्रकों, लारियों, साइकिलों एवं साइकिल रिक्शों की मरम्मत भी इस वर्ग के अन्तर्गत आती है।

(Vख) पारिवारिक उद्योग के अलावा विनिर्माण, संसाधित करना, सर्विसिंग एवं मरम्मत कार्य

इस वर्ग में वे सभी प्रक्रियायें सम्मिलित हैं, जिसमें उपभोग्य एवं अनुपभोग्य वस्तुओं का विनिर्माण, सर्विसिंग एवं मरम्मत सम्मिलित है। इसमें खाद्य पदार्थ, वस्त्र, फर्नीचर, कागज एवं छपाई, सीमेन्ट, रबर, रसायनिक एवं पेट्रोलियम उत्पाद, धातु, इंजीनियरिंग एवं विद्युत सम्बन्धी उत्पादन इत्यादि आते हैं। इस प्रकार यह वर्ग औद्योगीकरण का एक स्पष्ट परिशिष्ट प्रस्तुत करता है। उदाहरण के लिये इस वर्ग में बेकरी उत्पादन, चीनी उत्पादन, नमक, तेल, चाय, मांस, पेय पदार्थ इत्यादि। सूत, जूट, ऊन, रेशम, चमड़ा एवं कृत्रिम रेशम वस्त्र, लकड़ी एवं इसके उत्पादन, कागज एवं उसके उत्पादन, फर, रसायनिक उत्पादन, रबर, प्लास्टिक, पेट्रोलियम एवं कोयले के उत्पादन, अधात्विक खनिज उपकरण एवं पुर्जे,

मुख्य वस्तुओं की मरम्मत जैसे जहाज, नाव, वायुयान, कृषि सम्बन्धी यंत्र, मशीनों के औजार, औद्योगिक मशीनों के औजार, उद्योगों में प्रयुक्त विद्युत मशीन और यंत्र, वाहन और अन्य रेल/सड़क से सम्बन्धित वाहनों के उपकरण सम्मिलित है।

(VI) निर्माण

इस वर्ग में भवनों, सडकों, रेलवे, पुलों, पाइप लाइनों एवं मार्गों इत्यादि का निर्माण एवं मरम्मत सम्मिलित है, विद्युत संचार एवं प्रसारण लाइनों का अनुरक्षण, जलमार्ग, नहर, तालाब, कुआं इत्यादि, गर्म करना, वातानुकूलित एवं ध्वनि रहित करना, इमारती लकड़ी का काम, पेंटिंग एवं सजावट का कार्य सम्मिलित है।

(VII) व्यापार एवं वाणिज्य

इस वर्ग में थोक एवं फुटकर व्यापार और रेस्टोरेन्ट एवं होटल, फाइनेन्स करना, बीमा, सम्पत्तियों का लेन देन, कानूनी एवं व्यापारिक सेवायें सम्मिलित हैं।

(VIII) परिवहन, भण्डार एवं संचार

भूपरिवहन, जल परिवहन और वायु परिवहन सेवायें, आकस्मिक परिवहन, भण्डारण और वेयर हाउसिंग सेवायें, संचार सेवायें इस वर्ग के अन्तर्गत आती हैं।

(IX) अन्य सेवायें

विद्युत, गैस और जल सम्बन्धी सेवायें, सामुदायिक, सामाजिक और व्यक्तिगत सेवायें जो स्पष्ट रूप से परिभाषित नहीं की गई हैं, इस वर्ग में आती हैं।

CONCEPTS AND DEFINITIONS OF DISTRICT CENSUS HAND BOOK

Before one can use information contained in the District Census Handbooks, one should be conversant with the concepts and definitions used in collecting, compiling and tabulating the information/data collected for this publication. A part from this proper understanding of Historical background of the district is also essential besides knowledge about purpose behind presentation of data contained in the Village and Town Directories. Geographical and Economic characteristics of the district are also given in a nutshell. They are quite useful in perceiving figures presented here in relation to the general state of affairs prevailing in the State of Uttar Pradesh and the concerned district. At the end the social and cultural settings of the districts are also described alongwith details about prominent places of public interest, Data are also being briefly analysed to highlight the salient features with the help of few inset tables. It is hoped that the Analytical Note will not only provide guideline for using data presented herein but also narrate some useful historical, geographic and economic aspects of the district.

CENSUS CONCEPTS AND DEFINITION

It is worthwhile for the data users to acquaint themselves with some of the important Census concepts, terms of general importance and scope of DCH. These aspects have been dealt in the following paragraphs :-

1. RURAL AREAS

The Census data are presented traditionally by rural and urban settings. A rural area is that which is non-urban. It consists of revenue villages having generally well defined boundaries and forest ranges (villages). Village is the smallest rural unit in the hierarchy of administrative set-up.

It may contain several hamlets, but for the presentation of data the main village alongwith its several hamlets, has been considered one unit. Habitations in forest areas are also considered as villages. Accordingly each forest range officer's beat has been considered as one forest village.

2. URBAN AREAS

Urban areas have specially been defined for the purpose of population census. There has, however, been some flexibility in defining urban areas depending upon the social, political and developmental situations, prevailing from time to time. An urban unit has been defined as follows :

(a) All places with a municipal corporation, municipality, cantonment board or notified town area committees, etc.

(b) All other places which satisfy following criteria:-

  (i) A minimum population of 5,000

  (ii) Atleast 75 percent of the male working population engaged agricultural pursuits and

(iii) A density of population of atleast 400 persons per sq.km. (or one thousand persons per sq.mile). Census towns have been formed by applying criteria mentioned above under (b).

(c) Workers engaged in industrial category III consisting of livestock, fishing, hunting and plantation, orchards and allied activities have been considered as agricultural workers for calculating proportion of workers engaged in non-agricultural activities.

3. URBAN AGGLOMERATION

The concept of Urban Agglomeration of the 1971 Census has remained operative without any change or modification in the 1981 and 1991 Censuses. An urban agglomeration forms a continuous urban spread and normally consists of a town and its adjoining urban outgrowths (OGs) or two or more physically contiguous towns together with contiguous well recognized outgrowths, if any, such towns. Very often the growth of town overlaps the statutory limits of the city or town. Examples of such cases are large railway colonies, university campuses, industrial areas and military campus etc., which are outside the limits of the statutory town, but if they form continuous growth with the town they have been considered as outgrowth. These outgrowths may or may not by themselves qualify to be treated as separate towns but these outgrowths deserve to be treated as urban areas. Such a town with its outgrowths is treated as an integrated urban area and is designated as Urban Agglomeration (UA). An Urban Agglomeration, therefore constitutes :-

(i) A city or a town with a continuous outgrowth, the outgrowth being outside the statutory limits, but falling within the boundaries of the adjoining village or villages, or

(ii) Two or more adjoining towns with their outgrowths, if as in (I) above, or

(iii) A city and one or more adjoining towns with or without outgrowths all of which form a continuous spread.

4. CENSUS HOUSE

A Census house is building or a part of a building having separate main entrance from the road or common courtyard or staircase etc. used or recognized as a separate unit. It may be used for a residential or non-residential purpose or both.

5. HOUSEHOLD

A household is a group of persons who commonly live together and would take their meal from a common kitchen unless the exigencies of work prevent any of them from doing so. There may be household of persons related by blood or household of unrelated persons or having a mix of both. Examples of unrelated households are boarding houses, messes, hostels, rescue homes, jails, ashrams etc. these are called institutional households. There may be one member household, two members household or multi members household. For census purpose, each one of these types is regarded as a household.

6. SCHEDULED CASTES AND SCHEDULED TRIBES

A persons is considered to be belonging to a Scheduled Caste or Scheduled Tribe, if the name of the caste or tribe to which he belongs is included in the list notified under Article 341 and 342 of the Constitution of India for the State of Uttar Pradesh.

Scheduled Castes can be follower of Hindu, Sikh and Buddh religions only. However, a person belonging to a Scheduled Tribe can profess any religion. The list of SCs/STs recognized for the State of Uttar Pradesh is given as an Annexure.

7. LITERATES

A person, who can both read and write with understanding in any language, is to be taken as literate. A person who can merely read but cannot write, is not literate. It is not necessary that a person who is literate should have received any formal education or should have passed any minimum educational standard. All children in age-group of 0-6 years were treated as illiterates at the 1991 Census, Prior to this Census children in the age group 0-4 were treated as illiterates.

8. WORK

Work has been defined as participation in any economically productive activity. Such participation may be of physical or mental nature. Work involves not only actual work but also includes effective supervision and direction of work. It also includes unpaid work on farm or in family enterprise.

9. MAIN WORKERS

Those, who had worked for the major part of the year, are termed as main workers. By major part of the year is meant six months (183 days) or more.

10. MARGINAL WORKERS

Those who had not worked for the major part of the year i.e., for less than six months (183 days) in the year are termed as marginal workers.

11. NON-WORKERS

Those who had not worked at all during the year are termed as non-workers.

Main-workers have been classified in nine industrial categories as given below:-

(I) Cultivator

A person is considered working as Cultivator, if he or she is engaged either as employer, single worker or family worker in cultivation of land owned or held from government or from private persons or institutions for payment in money, kind or share. Cultivation includes supervision or directions of cultivation.

Cultivation involves ploughing, sowing and harvesting and production of cereals and millet crops, such as wheat, paddy, jowar, bajra, ragi etc. and other crops such as sugarcane, ground-nuts, tapioca etc. and pulses, raw jute and kindred fibre crops, cotton etc, and does not include fruit and vegetable growing or keeping of orchards or groves or working on plantation like tea, coffee, rubber, sinchona and other medicinal plantation.

(II) Agricultural labourers

A person, who works on another persons's land for wages in money or kind or share has been taken as an agricultural labourer. He or she has no risk in cultivation but merely works on another person's land for wages. An agricultural labourer has no right of lease or contract of land on which he or she works.

(III) Livestock, forestry, fishing, hunting, plantations, orchards and allied activities

The category includes livestock keeping, hunting, fishing, forestry, activities like logging, planting and cutting of trees etc. and all agricultural and allied activities which are not covered under cultivation and agricultural labourers.

(IV) Mining and Quarrying

This category includes relating to extraction of minerals, metallic ores, crude, petroleum and gas, stone and limestone etc., from within the earth's crust.

(V-a) Manufacturing, processing, servicing and repairs in household industry

Household industry is defined as an industry conducted mainly by the head of the household himself / herself and or with the help of the members of the household at home or within the precincts of the household lives in urban areas. The larger proportion of the workers in a household industry should consist of members of household, including the head. The role of hired labourers should be minimum. The industry should not be run on the scale of a registered factory which would qualify or has to be registered under the Indian Factories Act, 1948.

The household industry implies manufacturing, processing, servicing or repairs of goods such as manufacture of bakery products, sugar products, salt, oil, blending of tea, preparation of meat, beverages, etc. cotton, jute, wool, silk, leather and man made fibre, textiles, wood, wood products, paper and its products, printing and publishing, leather and leather products fur, chemical products, rubber, plastics, petroleum, and coal products, non-metallic mineral products, basic metal and alloys industries, machinery and equipment, transport equipment and parts, repairs of capital goods such as ships/boats, aircraft, agricultural equipment machine tools, industrial tools electrical industrial machine and apparatus, locomotives and other rail/road equipment. Repair services such as repair of footwear, leather goods, household electric appliances, T.V.,V.C.R., radio, refrigerator, watches, clocks, jewellery, motor vehicles, motor cycles, trucks, lorry, bicycles and cycle rickshaws are also covered under this category.

(V-b) Manufacturing, processing, servicing and repair in other than household industry

This category includes all process involved in manufacturing, servicing and repairing of articles consumable as well non-consumable, including food stuffs, clothing, furniture, paper and printing, cement, rubber, chemical and petroleum products, metal, engineering and electrical products etc. As such this group can provide

a fair index of industrialization. Examples of main activities included in this category are manufacture of bakery products, sugar products, salt, oil, blending of tea, preparation of meat, beverages etc, cotton jute, wool, silk, leather and man made fibre textile, wood and wood products, paper and its products, fur, chemical products, rubber, plastic, petroleum and coal products, non-metallic minerals products basic metal and alloys industries, machinery and equipment and parts, repair of capital goods such as ships/ boats, aircraft Agricultural equipment, machines tools, industrial machine tools, electrical, industrial machines and apparatus, locomotives and other rail/road equipments.

(VI) Construction

This category include construction and maintenance of buildings, roads, railways, bridges, pipe line and runways etc. maintenance of power, telecommunication and transmission lines, waterways, canals, tanks, wells, etc., heating and air-conditioning and sound proofing, timber works, painting and decorating work for constructions.

(VII) Trade and Commerce

This category contains wholesales and retail trades and restaurants and hotels, financing, insurance, real estate, legal and business services.

(VIII) Transport, Storage and Communication

Land transport, water transport and air transport services, incidental to transport storage and ware housing services, communication services are covered under this category.

(IX) Other Services

Electricity, gas and water services, community, social and personal services activities not adequately defined are covered in the category.

ANALYTICAL NOTE

Introduction

The district of Ghazipur is one of the six districts of Varanasi division. It lies between 25^0 19' and 25^0 54' north latitude and 83^0 4'and 83^0 58' east longitude. According to the surveyor general of India the area of the district is 3377.00 sq.kms. It is bounded on the west by district Varanasi and Jaunpur, on the north by Azamgarh and Ballia and on the east- south it touches Bihar State. It lies in the eastern part of the State. Rivers Ganga, Mangai, Chhoti Sarju and Besu pass through the district.

It sustains a population of 24,16,617 persons (1234615 males and 1182002 females) giving a population density of 716 persons per sq.km. The decadal growth rate observed during 1981-91 was 24.27 percent as against the states the average of 25.48 percent. The total population of the district constitutes a proportion of 1.74 percent. The sex ratio (number of females per 1000 males) is 957 in the district. The population of rural area constitutes 92.62 percent while that of the urban population is only 7.38 percent during the decade 1981-91. The district stands 51th in area and 29th in respect of population amongst the 63 districts of the state. The number of residential houses figures 341149 with 353180 households showing an average of 6.94 persons per households.

The proportion of scheduled caste population is 20.57 percent and that of the scheduled tribe 0.02 percent in the district. The district occupies 31st place in terms of literacy in the State, which is 43.27 percent. Main workers in the district constitutes 27.01 percent of the total population whereas marginal workers are 2.19 percent and non-workers 70.80 percent.

The rural area of the district for administrative and development purposes are divided into sixteen development blocks namely Jakhania, Manihari, Sadat, Saidpur, Deokali, Virno, Mardah, Ghazipur, Karanda, Kasimabad, Barachakwar, Mohammadabad, Bhanwarkol, Zamania, Revatipur and Bhadaura Similarly, urban areas of the district are constituted of Ghazipur M.B., Mohammadabad M.B., Zamania M.B., Saidpur T.A., Bahadurganj T.A., Dildarnagar, Fatehpur Bazar T.A., Sadat T.A. and Jangipur T.A.

Population and number of villages

Table 1(A) presents Community DevelopmentBblock-wise population and number of villages in the rural areas of the district.

Table – 1(A)

Population and number of villages, 1991

Sl.No.	Name of C.D. Block	Population of villages			No. of villages	
		Person	Male	Female	Total	Inhabited
1	2	3	4	5	6	7
1.	Jakhania	146251	73489	72762	244	207
2.	Manihari	144055	72133	71922	239	196
3.	Sadat	148610	73973	74637	205	183
4.	Saidpur	168637	84878	83759	282	250
5.	Devkali	152806	77597	75209	254	215
6.	Virno	108687	54778	53909	144	132
7.	Mardah	123233	63074	60159	135	122
8.	Ghazipur	137016	70986	66030	221	174
9.	Karanda	101847	52081	49766	125	89
10.	Kasimabad	155426	79717	75709	297	229
11.	Barachawar	130546	66768	63778	248	181
12.	Mohammadabad	147516	76544	70972	317	208
13.	Bhanwarkol	135519	69242	66277	274	145
14.	Zamania	168926	86438	82488	185	127
15.	Revatipur	124748	64333	60415	96	63
16.	Bhadaura	144492	74469	70023	98	62
	District *	2238315	1140500	1097815	3364	2583

* Includes Forest Villages.

It can be observed from the above table that C.D. Block Zamania is most populous having 168926 persons (86438 males and 82488 females) followed by Saidpur with 1,68,637 persons (84878 males and 83759 females), Kasimabad 155426 persons (79717 males and 75709 females) and Deokali 152806 persons (77597 males and 75209 females). The least populated C.D. Block is Karanda having only 101847 persons (52081 males and 49766 females), Virno 108687 persons (54778 males and 53909 females), Mardah 123233 persons (63074 males and 60159 females) and Revatipur 124748 persons (64333 males and 60415 females).

There are in all 3364 villages, of which 2583 are inhabited and the remaining 781 uninhabited. The Community Development Blocks with maximum number of inhabited villages are Saidpur (250), Kasimabad (229), Devakali (215), Mohammadabad (208) and Jakhania (207), while number of inhabited villages is much smaller in C.D. Block Bhadaura (62) and Revatipur (63).

Population and number of towns

The population and number of towns in the district are presented in table 1(B) given below.

Table 1 (B)

Population and number of towns, 1991

Sl.No.	Name and Civic Administration Status of Town	Population		
		Person	Male	Female
1	2	3	4	5
1.	Ghazipur M.B.	76547	40552	35995
2.	Muhammadabad M.B.	23408	12177	11231
3.	Zamania M.B.	21803	11479	10324
4.	Saidpur T.A.	18217	9890	8327
5.	Bahadurganj T.A.	12660	6618	6042
6.	Dildarngar Fatehpur Bazar T.A.	9131	4817	4314
7.	Sadat T.A.	8279	4267	4012
8.	Jangipur T.A.	8257	4315	3942
	District	178302	94115	84187

As per civic status three towns are Municipal Boards and five are Town Areas. The most populated urban unit is Ghazipur M.B. 76547 persons (40552 males and 35995 females) followed by Mohammadabad M.B. 23408 persons (12177 males and 11231 females), Zamania M.B. 21803 persons (11479 males and 10324 females), Saidpur T.A. 18217 persons (9890 males and 8327 females) and Bahadurganj T.A. 12660 persons (6618 males and 6042 females).

Town added / towns declassified/ merged

Table No.2 placed below state that during 1991 Census counts no town was added to the district. Gahmar town with a population of 16681 was declassified, except this no change was recorded during 1991 census.

Table - 2
New towns / towns declassified / merged in 1991 census

S.No.	Name of Town	Population
1	2	3
(a)	Added	Population (1991 Census)
	(i) Nil	Nil
	Declassified	Population (1981 Census)
	(i) Gahmar T.A.	16,681
(b)	Wholly merged with other	Population (1981 Census)
	Nil	Nil
(c)		

Decadal chance in distribution of population

The following table presents decadal change in the distribution of population in different tahsil by rural and urban areas.

Table - 3

Decadal change in distribution of population

Sl. No.	Name of Tahsils	Population						Percentage Decadal Variation (1981-91)			Percentage of Urban Population	
		1981			1991							
		Total	Rural	Urban	Total	Rural	Urban	Total	Rural	Urban	1981	1991
1	2	3	4	5	6	7	8	9	10	11	12	13
1.	Saidpur	630215	610544	19671	786855	760359	26496	+24.86	+24.54	+34.70	3.12	3.37
2.	Ghazipur	439618	372644	66974	555587	470783	84804	+26.38	+26.34	+26.62	15.23	15.26
3.	Mohammadabad	492085	464290	27795	605075	569007	36068	+22.96	+22.55	+29.76	5.65	5.96
4.	Zamania	382751	342909	39842	469100	438166	30934	+22.56	+27.78	(-)23.36	10.41	6.59
	Distt.: Ghazipur	1944669	1790387	154282	2416617	2238315	178302	+24.27	+25.02	+15.57	7.93	7.38

Note : Gahmar T.A. declassified after 1981 Census. (For references table No.2)

It may be observed from the above table that highest populated tahsil is Saidpur where rate of growth is slightly less to tahsil Ghazipur, the growth rate being 26.38 percent in the last decade. Zamania tahsil has a population of 382751 persons with decadal growth rate of 22.56 percent. Percentage decadal variation in urban population of higher order is observed in Saidpur i.e. 34.70 percent, followed by 29.76 percent in tahsil Mohammadabad. The percentage of urban population to total population remains stationery almost in all tahsil except Zamania where it decline from 10.41 percent to 6.59 percent during 1991 census.

Villages classified by population range

The number and percentage of inhabited villages by C.D. Blocks and number and percentage of villages in different ranges viz. less than 200, 200-499, 500-1999, 2000-4999, 5000-9999 and 10,000 and above is presented in table 4.

Table -4

Percentage distribution of villages by population range, 1991.

Sl. No.	Name of C.D. Block	No. and Percentage of inhabited villages	No. and percentage of Villages in each range (Figures in parenthesis indicate percentage of villages in each range)					
			Less than 200	200-499	500-1999	2000-4999	5000-9999	10,000 & above
1	2	3	4	5	6	7	8	9
1.	Jakhania	207(84.84)	49(23.67)	59(28.50)	87(42.03)	11(5.31)	-(-)	1(0.48)
2.	Manihari	196(82.01)	39(19.90)	54(27.55)	91(46.43)	12(6.12)	-(-)	-(-)
3.	Sadat	183(89.27)	31(16.94)	62(33.88)	73(39.89)	16(8.74)	1(0.55)	-(-)
4.	Saidpur	250(88.65)	67(26.80)	64(25.60)	102(40.80)	17(6.80)	-(-)	-(-)
5.	Deokali	215(84.65)	46(21.40)	62(28.84)	94(43.72)	12(5.58)	1(0.47)	-(-)
6.	Vimo	132(91.67)	35(26.52)	35(26.52)	48(36.36)	13(9.85)	1(0.76)	-(-)
7.	Mardah	122(90.37)	23(18.85)	26(21.31)	56(45.90)	16(13.11)	1(0.82)	-(-)
8.	Ghazipur	174(78.73)	40(22.99)	46(26.44)	72(41.38)	14(8.05)	2(1.15)	-(-)
9.	Karanda	89(71.20)	18(20.22)	14(15.73)	40(44.94)	17(19.10)	-(-)	-(-)
10.	Kasimabad	229(77.10)	61(26.64)	60(26.20)	95(41.48)	13(5.68)	-(-)	-(-)
11.	Barachawar	181(72.98)	48(26.52)	48(26.52)	75(41.44)	8(4.42)	2(1.10)	-(-)
12.	Mohammadabad	208(65.62)	52(25.00)	56(26.92)	89(42.79)	10(4.81)	1(0.48)	-(-)
13.	Bhanwarkol	145(52.92)	37(25.52)	43(29.66)	53(36.55)	9(6.21)	2(1.38)	1(0.69)
14.	Zamania	127(68.65)	18(14.17)	31(24.41)	51(40.16)	24(18.90)	3(2.36)	-(-)
15.	Revatipur	63(65.63)	6(9.52)	8(12.70)	31(49.21)	14(22.22)	2(3.17)	2(3.17)
16.	Bhadaura	62(63.27)	16(25.81)	6(9.68)	19(30.65)	13(20.97)	4(6.45)	4(6.45)
	District *	2583(76.78)	586(22.69)	674(26.09)	1076(41.66)	219(8.48)	20(0.77)	8(0.31)

* Includes Forest Villages.

It is observed from the above table that of the total villages in the district 76.78 percent are inhabited. Less than half (41.66 percent) of the inhabited villages are in the population range of 500-1999, 22.69 percent in less than 200, 26.09 percent in 200-499, 8.48 percent in 2000-4999, 0.77 percent in 5000-9999 and only 0.31 percent in population range of 10,000 and above.

Further, C.D. Block Virno has maximum percent (91.67) of inhabited villages followed by Mardah (90.37 percent), Sadat (89.27 percent), Saidpur (88.65 percent), Jakhania (84.84 percent) and Devkali (84.65 percent), comparatively lower proportion of inhabited villages are found in C.D. Block Bhanwarkol (52.92 percent), Bhadaura (63.27 percent), Mohammadabad (65.62 percent) and Revatipur (65.63 percent).

Villages by Density

Distribution of villages by density is presented in various ranges in table 5

Table –5

Distribution of village by density

Range of density (per sq. km.)	Total no. of villages in each density range	Percentage of villages in each density range
Upto 10	803	23.87
11-20	9	0.27
21-50	37	1.10
51-100	66	1.96
101-200	130	3.86
201-300	119	3.54
301-500	408	12.13
501+	1792	53.27
Not Known	-	-
Total	3364	100.00

It is seen from the above table that of the total 3364 villages in the district, highest number of villages 1792 (53.27 percent) are in the density range of 501+ followed by 803 villages (23.87 percent) in upto 10, then 408 villages (12.13 percent) in the density range 301-500 and 130 villages (3.86 percent) in the density range of 101-200. There are 119 villages (3.54 percent) in the density range 201-300 Least percentage of villages are 0.27 percent in the density range of 11-20 per sq.km.

Sex ratio for rural area

The sex ratio for rural population of C.D. blocks is presented in table 6(A).

Table – 6(A)
Sex - ratio for rural population of CD Blocks, 1991

Sl.No.	Name of C.D. Block	Number of females per 1000 Males		
		General	Scheduled caste	Scheduled tribe
1.	Jakhania	990	1017	-
2.	Manihari	997	1014	818
3.	Sadat	1009	1018	-
4.	Saidpur	987	949	1360
5.	Devkali	969	1003	-
6.	Virno	984	990	1231
7.	Mardah	954	950	-
8.	Ghazipur	930	938	515
9.	Karanda	956	949	-
10.	Kasimabad	950	959	-
11.	Barachawar	955	946	237
12.	Mohammadabad	927	915	-
13.	Bhanwarkol	957	905	-
14.	Zamania	954	913	-
15.	Revatipur	939	908	-
16.	Bhadaura	940	916	-
	District *	963	960	555

It can be observed from above table that sex ratio for general population in the rural areas is 963. The highest order is recorded in C.D. Block Sadat (1009), followed by Manihari (997), Jakhania (990) and Saidpur (987). The sex ratio was lower in C.D. Block Mohammadabad (927), Ghazipur (930), Revatipur (939) and Bhadaura (940). The corresponding ratio in respect of scheduled caste is 960 at the district level with highest sex ratio of 1018 in Sadat and 1017 in C.D. Block Jakhania. Sex ratio of lower order is recorded in C.D. Block Bhanwarkol (905), Revatipur (908) and Zamania (913). In case of scheduled tribe sex ratio recorded for the district is 555 with maximum of 1360 in C.D. Block Saidpur and minimum of 237 in C.D. Block Barachawar.

Sex ratio for urban area

The sex ratio in the urban area for general, scheduled caste and scheduled tribe is presented in table 6(B).

Table- 6 (B)

Sex ratio for urban population of towns, 1991

Sl.No.	Name and Civic Administration Status of Town	Number of females per 1000 Males		
		General	Scheduled Caste	Scheduled Tribe
2.	Mohammadabad M.B.	922	868	-
3.	Zamania M.B.	899	882	-
4.	Saidpur T.A.	842	877	-
5.	Bahadurganj T.A.	913	930	757
6.	Dildarngar Fatehpur Bazar T.A.	896	910	-
7.	Sadat T.A.	940	978	-
8.	Jangipur T.A.	914	927	-
	District	**895**	**893**	**757**

The sex ratio in general population in urban area is 895 while it is 893 for scheduled castes and 757 for scheduled tribes. The sex ratio for general population is ranged between 940 (Sadat T.A.) to 842 (Saidpur T.A.). The corresponding ratio in respect of scheduled tribes is 757 which is only in (Bahadurganj T.A.).

Villages by Scheduled Caste

The percentage range of scheduled caste population to total population, number and percentage of villages in each range is presented in Table 7.

Table-7

Proportion of scheduled caste population to total population in the villages

Percentage range of Schedule Caste population to total population	No. of villages each range	Percentage of villages in each rang
1	2	3
NIL	734	28.42
0-5	161	6.23
06-10	147	5.69
11-15	192	7.43
16-20	214	8.28
21-30	414	16.03
31 & above	721	27.91
Total	2583	100.00

It is evident from the above table that out of total 2583 inhabited villages in the district 1849 have scheduled caste population. Maximum percentage of villages 27.91 have 31 and above percentage of scheduled caste population, 16.03 percent have 21-30 percent and 8.28 have 16-20 percent . There are 734 villages which have no scheduled caste population.

Villages by Scheduled Tribe

Table 8 presents number and percentage of villages having scheduled tribe population.

Table – 8

Proportion of scheduled tribe population to total population in the villages

Percentage range of Schedule tribe population to total population	No. of villages each range	Percentage of villages in each rang
1	2	3
NIL	2574	99.65
0-5	6	0.23
06-15	2	0.08
16-25	-	-
26-35	-	-
36-50	-	-
51 & above	1	0.04
Total	2583	100.00

It is observed that 99.65 percent of villages in the district have no scheduled tribe population while 0.23 percent scheduled tribe population is in the 0-5 percent, 0.08 percent in the 6-15 and 0.04 percent in the 51 and above percent range of scheduled tribe population in the rural areas.

Scheduled Caste /Scheduled Tribe population in town

The percentage of scheduled caste and scheduled tribe population in the urban area is presented in Table 9

Table -9

Percentage of Scheduled caste / Scheduled tribe population in towns, 1991

Sl. No.	Name and Civic Administration Status of Town	Total Population	Total Scheduled Caste Population	Total Scheduled Tribe Population	Percentage of Scheduled Caste Population to Total Population	Percentage of Scheduled Tribe Population to Total Population
1	2	3	4	5	6	7
1.	Ghazipur M.B.	76547	5693	-	7.44	-
2.	Mohammadabad M.B.	23408	2055	-	8.78	-
3.	Zamania M.B.	21803	2582	-	11.84	-
4.	Saidpur T.A.	18217	4623	-	25.38	-
5.	Bahadurganj T.A.	12660	849	65	6.71	0.51
6.	Dildarngar Fatehpur Bazar T.A.	9131	531	-	5.82	-
7.	Sadat T.A.	8279	1351	-	16.32	-
8.	Jangipur T.A.	8257	877	-	10.62	-
	All towns	178302	18561	65	10.41	0.04

It can be observed from the above table that scheduled caste population accounts for 18561 persons i.e. 10.41 percent and 65, only 0.04 percent are scheduled tribe of the total urban population of the district. Highest proportion of scheduled caste are found in Saidpur T.A. (25.38 percent) followed by Sadat T.A. (16.32 percent), Zamania M.B. (11.84), Jangipur T.A. (10.62) and 8.78 percent in Mohammadabad T.A., Alone Bahadurganj T.A. returns a small figure belonging to scheduled tribes i.e. 0.51 percent of the total urban population of the district.

Literacy rate for rural population

The literacy rate for general population, scheduled caste and scheduled tribe population in rural areas of the district is presented in table 10(A).

Table 10 (A)

Literacy rate for rural population of CD Blocks by sex, 1991

(Excluding children in the age group 0-6)

Sl. No.	Name of C.D. Block	Percentage of Literates								
		General			Scheduled Caste			Scheduled Tribe		
		Person	Male	Female	Person	Male	Female	Person	Male	Female
1	2	3	4	5	6	7	8	9	10	11
1.	Jakhania	38.01	56.83	19.27	30.31	48.25	12.95	-	-	-
2.	Manihari	38.61	57.54	19.95	29.84	49.11	11.37	40.91	58.33	20.00
3.	Sadat	39.34	58.35	20.89	27.24	45.63	9.69	-	-	
4.	Saidpur	42.70	62.60	22.89	29.50	45.33	13.08	59.57	70.00	51.85
5.	Devkali	41.03	59.63	21.90	30.51	49.25	11.86	-	-	-
6.	Vimo	39.07	58.22	19.92	28.11	47.20	9.45	-	-	-
7.	Mardah	37.29	55.23	18.68	28.50	46.40	10.08	-	-	-
8.	Ghazipur	39.43	58.69	18.72	30.47	49.91	9.72	39.02	50.00	20.00
9.	Karanda	46.90	66.83	26.18	35.79	58.28	13.56	-	-	-
10.	Kasimabad	38.37	56.28	19.59	29.75	48.33	10.68	-	-	-
11.	Barachawar	37.30	54.28	19.62	26.97	44.92	8.04	36.94	43.33	9.52
12.	Mohamma-dabad	40.68	59.01	20.92	27.37	45.34	7.98	-	-	-
13.	Bhanwarkol	45.56	62.85	27.61	20.92	35.50	4.88	-	-	-
14.	Zamania	44.10	63.90	23.44	28.68	47.31	8.20	-	-	-
15	Revatipur	45.94	63.26	27.64	26.18	43.25	7.53	-	-	-
16	Bhadaura	49.38	67.07	30.65	28.33	44.42	10.69	-	-	-
	District	41.46	60.05	22.23	28.67	46.70	10.15	39.16	47.34	24.47

The above table presents that 41.46 percent of rural population is literate, of 60.05 percent being males and 22.23 percent females. The literacy rate is highest in C.D. Block Bhadaura (49.38 percent) followed by Karada (46.90), Revatipur (45.94), Bhanwarkol (45.56) and Zamania (44.10). The low level literacy rate is recorded in C.D. Block Mardah (37.29), Barachakwar (37.30). Jakhania (38.01) and Kasimabad (38.37). In case of scheduled caste population, literacy rate is (28.67 percent) for the entire rural area with highest percentage in C.D. Block Karauda (35.79) followed by Devkali (30.51), Ghazipur (30.47), Zakhania (30.31) and Manihari (29.84). The lowest percentage is observed in C.D. Block Bhanwarkol(20.92) preceded by Revatipur (26.18) and Barachakwar (26.97). The literacy rate among scheduled tribes is 39.16 percent in the district. It is highest in C.D. Block Saidpur 59.57 percent and lowest in C.D. Block Barachawar 36.94 percent.

Literacy rate for town

The literacy rate for urban areas of the district is presented in table 10(B).

Table -10(B)

Literacy rate for towns, 1991

(Excluding children in the age group 0-6)

Sl. No.	Name & Civic Administration Status of Town	Percentage of Literates								
		General			Scheduled Castes			Scheduled Tribes		
		Person	Male	Female	Person	Male	Female	Person	Male	Female
1	2	3	4	5	6	7	8	9	10	11
1.	Ghazipur M.B.	73.44	83.84	61.50	56.80	73.39	38.04	-	-	-
2.	Mohammadabad M.B.	57.96	71.66	43.03	31.83	49.81	12.26	-	-	-
3.	Zamania M.B.	58.16	75.66	38.65	34.09	53.04	12.94	-	-	-
4.	Saidpur T.A.	60.93	74.37	44.53	39.51	56.00	19.97	-	-	-
5.	Bahadurganj T.A	57.81	69.90	44.21	34.60	51.93	16.30	36.73	53.57	14.29
6.	Dildarngar Fatehpur Bazar T.A.	72.87	83.41	60.86	38.30	53.57	21.11	-	-	-
7.	Sadat T.A.	55.94	75.74	34.70	38.75	56.68	20.98	-	-	-
8.	Jangipur T.A	54.93	70.27	37.44	33.14	54.44	9.09	-	-	-
	District	65.56	78.36	51.01	42.58	59 99	23.05	36.73	53.57	14.29

is 65.56 percent while for scheduled caste and scheduled tribe, it is 42.58 and 36.73 percent respectively. The highest percentage of literacy for general population is recorded in Ghazipur M.B. (73.44 percent) followed by Dildarnagar Fatehpur Bazar T.A. (72.87), Saidpur T.A. (60.93), Zamania T.A. (58.16) and Mohammadabad T.A. (57.96). Higher proportion of scheduled castes are literate in Ghazipur M.B. (56.80 percent) followed by Saidpur T.A. (39.51), Sadat T.A. (38.75), Dildarnagar Fatehpur Bazar T.A. (38.30) and Bahadurganj T.A. (34.60). Scheduled tribes literate are recorded in Bahadurganj T.A., i.e. 36.73 percent.

Workers and Non-workers in rural area

The percentage of main workers, marginal workers and non-workers for the rural population by Community Development Block are presented in the following Table 11(A).

Table 11(A)

Percentage of Main workers, Marginal workers and Non-workers for rural population of C.D. Blocks, 1991

Sl. No.	Name of C.D. Block	Percentage of											
		Main Workers to Total Population			Marginal Workers to Total Population			Total Workers to Total Population			Non- Workers to Total Population		
		P	M	F	P	M	F	P	M	F	P	M	F
1	2	3	4	5	6	7	8	9	10	11	12	13	14
1.	Jakhania	25.04	42.66	7.25	3.24	0.44	6.07	28.28	43.09	13.31	71.72	56.91	86.69
2.	Manihari	28.17	44.49	11.79	3.46	0.24	6.69	31.62	44.73	18.48	68.38	55.27	81.52
3.	Sadat	27.85	42.98	12.86	2.08	0.27	3.88	29.94	43.25	16.74	70.06	56.75	83.26
4.	Saidpur	25.66	42.97	8.12	2,97	0.24	5.74	28.63	43.21	13.86	71.37	56.79	86.14
5.	Devkali	26.39	44.52	7.68	2.83	0.34	5.40	29.22	44.86	13.09	70.78	55.14	86.91
6.	Virno	27.75	44.88	10.34	6.31	0.32	12.39	34.06	45.20	22.73	65.94	54.80	77.27
7.	Mardah	27.17	45.19	8.28	4.34	0.43	8.44	31.51	45.62	16.72	68.49	54.38	83.28
8.	Ghazipur	26.30	43.70	7.59	1.10	0.18	2.09	27.40	43.88	9.69	72.60	56.12	90.31
9.	Karanda	26.46	43.51	8.61	2.81	0.43	5.30	29.27	43.93	13.92	70.73	56.07	86.08
10.	Kasimabad	28.47	45.71	10.31	2.01	0.10	4.02	30.48	45.81	14.32	69.52	54.19	85.68
11.	Barachawar	28.61	45.23	11.20	1.45	0.17	2.79	30.06	45.40	13.99	69.94	54.60	86.01
12.	Mohammadabad	27.84	44.79	9.57	1.33	0.23	2.52	29.18	45.02	12.09	70.82	54.98	87.91
13.	Bhanwarkol	29.17	44.47	13.18	1.16	0.58	1.77	30.33	45.04	14.96	69.67	54.96	85.04
14.	Zamania	28.74	44.17	12.58	1.46	0.27	2.70	30.20	44.44	15.28	69.80	55.56	84.72
15.	Revatipur	28.58	44.62	11.51	1.06	0.14	2.05	29.64	44.76	13.55	70.36	55.24	86.45
16.	Bhadaura	25.28	41.29	8.26	0.75	0.04	1.51	26.03	41.32	9.77	73.97	58.68	90.23
	District *	27.33	44.05	9.96	2.33	0.27	4.47	29.66	44.32	14.43	70.34	55.68	85.57

* Includes forest villages.

It can be observed from the above Table that main workers constitutes 27.33 percent (44.05 males and 9.96 females) of the total population. The proportion is highest in C.D. Block Bhanwarkol 29.17 percent (44.47 males and 13.18 females) and lowest in C.D. Block Jakhania 25.04 percent. (44.66 males and 7.25 females).

The proportion of marginal workers for the district is 2.33 percent (0.27 males and 4.47 females). Maximum percentage of marginal workers are registered in C.D. Block Virno 6.31 percent (0.32 males and 12.39 females) followed by Mardah 4.34 percent (0.43 males and 8.44 females) and Manihari 3.46 percent (0.24 males and 6.69 females). It is lowest in C.D. block Bhadaura 0.75 percent (0.04 males and 1.51 females) and Revatipur 1.06 percent (0.14 males and 2.05 females). Similarly non-workers at the district level are 70.34 percent (55.68 males and 85.57 females). The highest proportion (73.97 percent) of non-workers is recorded in Bhadaura and lowest in C.D. Block Virno (65.94).

Workers and Non-workers in urban area

Workers and non-workers in the urban area is presented in table 11(B)

Table 11 (B)

Percentage of Main workers, Marginal workers and Non-workers for towns, 1991

Sl. No.	Name of Civic Administration Status of Town	Percentage of											
		Main Workers to Total Population			Marginal Workers to Total Population			Total Workers to Total Population			Non- Workers to Total Population		
		P	M	F	P	M	F	P	M	F	P	M	F
1	2	3	4	5	6	7	8	9	10	11	12	13	14
1.	Ghazipur M.B.	21.78	38.53	2.90	0.07	0.02	0.13	21.85	38.55	3.04	78.15	61.45	96.96
2.	Mohammadabad M.B.	23.68	41.44	4.43	0.32	0.06	0.61	24.01	41.50	5.05	75.99	58.50	94.95
3.	Zamania M.B.	24.07	41.82	4.33	0.33	0.09	0.61	24.40	41.90	4.94	75.60	58.10	95.06
4.	Saidpur T.A.	24.64	41.41	4.73	0.23	0.24	0.22	24.87	41.65	4.95	75.13	58.35	95.05
5.	Bahadurganj T.A.	25.80	40.57	9.62	2.54	0.32	4.98	28.34	40.89	14.60	71.66	59.11	95.40
6.	Dildarngar Fatehpur Bazar T.A.	20.16	36.85	1.53	0.28	0.10	0.49	20.45	36.95	2.02	79.55	63.05	97.98
7.	Sadat T.A.	24.54	40.90	7.15	0.27	-	0.55	24.81	40.90	7.70	75.19	59.10	92.30
8.	Jangipur T.A.	23.31	39.88	5.18	2.53	0.12	5.18	25.84	40.00	10.35	74.16	60.00	89.65
	District	23.00	39.84	4.18	0.46	0.09	0.89	23.47	39.92	5.07	76.53	60.08	94.93

It can be seen from the above table that the proportion of the main workers in total urban area is 23.00 percent (39.84 males and 4.18 females). Higher proportion of main workers is registered in Bahadurganj T.A. 25.80 percent followed by Saidpur T.A. 24.64 percent, Sadat T.A. 24.54 percent and Zamania T.A. 24.07 percent.

Marginal workers at the district level constitutes 0.46 percent, which is highest in Bahadurganj T.A. (2.54 percent) and lowest in Ghazipur M.B. (0.07). Non-workers to the total urban population are 76.53 percent in the district. Their proportion in Dildarngar Fatehpur Bazar T.A. is 79.55 percent followed by Ghazipur M.B. (78.15), Mohammadabad T.A. (75.99), Zamania M.B. (75.60) and Sadat T.A. (75.19).

जिले का प्राथमिक जनगणना सार
DISTRICT PRIMARY CENSUS ABSTRACT

लोकेशन कोड नं०	जिला/सामुदायिक विकास खण्ड/ नगर समूह/ शहर/ कस्बा	योग/ ग्रामीण/ नगरीय	क्षेत्रफल (वर्ग कि.मी. में)	आबाद आवासीय मकानों की संख्या	परिवारों की सख्या	कुल जनसंख्या (संस्थागत और बेघर जनसंख्या सहित)			0-6 आयु समूह की कुल जनसख्या			अनुसूचित जातियाँ		
Location Code Number	Name of District/ C.D. Block / UA/ City / Town	Total/ Rural/ Urban	Area (in Sq. Kms.)	No. of Occupied Residential Houses	No. of Households	Total Population (Including Institutional and Houseless Population)			Total Population in the age-group (0 - 6)			Scheduled Castes		
						व्य० P	पु० M	स्त्री० F	व्य० P	पु० M	स्त्री० F	व्य० P	पु० M	स्त्री० F
1	2	3	4	5	6	7	8	9	10	11	12	13	14	15
	60 Ghazipur District	T	3377.00	341149	353180	2416617	1234615	1182002	517894	267797	250097	497100	254017	243083
		R	3332.55	318075	329844	2238315	1140500	1097815	481927	249403	232524	478539	244214	234325
		U	44.45	23074	23336	178302	94115	84187	35967	18394	17573	18561	9803	8758
	10 Jakhania Dev. Block	T	20416.33	25147	26977	146251	73489	72762	31544	16246	15298	36978	18334	18644
		R	20416.33	25147	26977	146251	73489	72762	31544	16246	15298	36978	18334	18644
		U	–	–	–	–	–	–	–	–	–	–	–	–
	20 Manihari Dev. Block	T	22469.89	20931	22199	144055	72133	71922	31353	16198	15155	34044	16902	17142
		R	22469.89	20931	22199	144055	72133	71922	31353	16198	15155	34044	16902	17142
		U	–	–	–	–	–	–	–	–	–	–	–	–
	30 Sadat Dev. Block	T	23537.60	22260	23636	148610	73973	74637	32639	16851	15788	36707	18192	18515
		R	23537.60	22260	23636	148610	73973	74637	32639	16851	15788	36707	18192	18515
		U	–	–	–	–	–	–	–	–	–	–	–	–
	40 Saidpur Dev. Block	T	21764.24	25559	26714	168637	84878	83759	37157	19294	17863	38219	19613	18606
		R	21764.24	25559	26714	168637	84878	83759	37157	19294	17863	38219	19613	18606
		U	–	–	–	–	–	–	–	–	–	–	–	–
	50 Devhuli Dev. Block	T	21155.91	22982	24138	152806	77597	75209	33288	16996	16292	35867	17904	17963
		R	21155.91	22982	24138	152806	77597	75209	33288	16996	16292	35867	17904	17963
		U	–	–	–	–	–	–	–	–	–	–	–	–
	60 Vimo Dev. Block	T	15327.58	14420	14750	108687	54778	53909	24134	12506	11628	26902	13517	13385
		R	15327.58	14420	14750	108687	54778	53909	24134	12506	11628	26902	13517	13385
		U	–	–	–	–	–	–	–	–	–	–	–	–
	70 Mardah Dev. Block	T	18661.76	16970	17416	123233	63074	60159	27180	14188	12992	31572	16193	15379
		R	18661.76	16970	17416	123233	63074	60159	27180	14188	12992	31572	16193	15379
		U	–	–	–	–	–	–	–	–	–	–	–	–
	80 Ghazipur Dev. Block	T	15873.80	18782	19424	137016	70986	66030	31303	16219	15084	29339	15140	14199
		R	15873.80	18782	19424	137016	70986	66030	31303	16219	15084	29339	15140	14199
		U	–	–	–	–	–	–	–	–	–	–	–	–
	90 Karanda Dev. Block	T	15495.80	13565	14001	101847	52081	49766	21814	11286	10528	19146	9821	9325
		R	15495.80	13565	14001	101847	52081	49766	21814	11286	10528	19146	9821	9325
		U	–	–	–	–	–	–	–	–	–	–	–	–
	100 Kasimabad Dev. Block	T	23108.69	20986	21733	155426	79717	75709	33551	17337	16214	34219	17466	16753
		R	23108.69	20986	21733	155426	79717	75709	33551	17337	16214	34219	17466	16753
		U	–	–	–	–	–	–	–	–	–	–	–	–

जिले का प्राथमिक जनगणना सार
DISTRICT PRIMARY CENSUS ABSTRACT

लोकेशन कोड नं०	जिला/सामुदायिक विकास खण्ड/ नगर समूह/ शहर/ कस्बा	योग/ ग्रामीण/ नगरीय	अनुसूचित जनजातियाँ			साक्षर			मुख्य काम करने वालों की औद्योगिक श्रेणी Industrial Category of Main Workers								
									कुल मुख्य काम करने वाले			काश्तकार			खेतिहर मजदूर		
Location Code Number	Name of District/ C.D. Block / UA/ City / Town	Total/ Rural/ Urban	Scheduled Tribes			Literates			Total Main Workers			Cultivators			Agricultural Labourers		
									(I-IX)			(I)			(II)		
			व्य० P	पु० M	स्त्री० F	व्य० P	पु० M	स्त्री० F	व्य० P	पु० M	स्त्री० F	व्य० P	पु० M	स्त्री० F	व्य० P	पु० M	स्त्री० F
1	2	3	16	17	18	19	20	21	22	23	24	25	26	27	28	29	30
60	Ghazipur District	T	404	255	149	821578	594402	227176	652758	539855	112903	347089	302635	44454	169406	112011	57395
		R	339	218	121	728265	535067	193198	611745	502364	109381	342846	298683	44163	166810	109920	56890
		U	65	37	28	93313	59335	33978	41013	37491	3522	4243	3952	291	2596	2091	505
10	Jakhania Dev. Block	T	–	–	–	43603	32529	11074	36620	31347	5273	25815	23021	2794	4960	2954	2006
		R	–	–	–	43603	32529	11074	36620	31347	5273	25815	23021	2794	4960	2954	2006
		U	–	–	–	–	–	–	–	–	–	–	–	–	–	–	–
20	Manihari Dev. Block	T	60	33	27	43510	32185	11325	40575	32093	8482	27828	23394	4434	7333	3847	3486
		R	60	33	27	43510	32185	11325	40575	32093	8482	27828	23394	4434	7333	3847	3486
		U	–	–	–	–	–	–	–	–	–	–	–	–	–	–	–
30	Sadat Dev. Block	T	–	–	–	45625	33329	12296	41395	31793	9602	28565	22785	5780	7502	4218	3284
		R	–	–	–	45625	33329	12296	41395	31793	9602	28565	22785	5780	7502	4218	3284
		U	–	–	–	–	–	–	–	–	–	–	–	–	–	–	–
40	Saidpur Dev. Block	T	59	25	34	56140	41055	15085	43273	36473	6800	26724	22817	3907	7759	5546	2213
		R	59	25	34	56140	41055	15085	43273	36473	6800	26724	22817	3907	7759	5546	2213
		U	–	–	–	–	–	–	–	–	–	–	–	–	–	–	–
50	Devhuli Dev. Block	T	–	–	–	49043	36138	12905	40320	34543	5777	27794	23786	4008	5104	3828	1276
		R	–	–	–	49043	36138	12905	40320	34543	5777	27794	23786	4008	5104	3828	1276
		U	–	–	–	–	–	–	–	–	–	–	–	–	–	–	–
60	Virno Dev. Block	T	29	13	16	33033	24611	8422	30162	24587	5575	21080	17646	3434	4501	2790	1711
		R	29	13	16	33033	24611	8422	30162	24587	5575	21080	17646	3434	4501	2790	1711
		U	–	–	–	–	–	–	–	–	–	–	–	–	–	–	–
70	Mardah Dev. Block	T	–	–	–	35814	27001	8813	33485	28503	4982	23427	20761	2666	4714	2914	1800
		R	–	–	–	35814	27001	8813	33485	28503	4982	23427	20761	2666	4714	2914	1800
		U	–	–	–	–	–	–	–	–	–	–	–	–	–	–	–
80	Ghazipur Dev. Block	T	50	33	17	41681	32142	9539	36038	31024	5014	19154	16863	2291	7811	5560	2251
		R	50	33	17	41681	32142	9539	36038	31024	5014	19154	16863	2291	7811	5560	2251
		U	–	–	–	–	–	–	–	–	–	–	–	–	–	–	–
90	Karanda Dev. Block	T	–	–	–	37536	27264	10272	26945	22658	4287	14916	13164	1752	6626	4510	2116
		R	–	–	–	37536	27264	10272	26945	22658	4287	14916	13164	1752	6626	4510	2116
		U	–	–	–	–	–	–	–	–	–	–	–	–	–	–	–
100	Kasimabad Dev. Block	T	–	–	–	46764	35107	11657	44244	36439	7805	24395	22238	2157	13595	8350	5245
		R	–	–	–	46764	35107	11657	44244	36439	7805	24395	22238	2157	13595	8350	5245
		U	–	–	–	–	–	–	–	–	–	–	–	–	–	–	–

जिले का प्राथमिक जनगणना सार
DISTRICT PRIMARY CENSUS ABSTRACT

लोकेशन कोड नं० Location Code Number	जिला/सामुदायिक विकास खण्ड/ नगर समूह/ शहर/ कस्बा Name of District/ C.D. Block / UA/ City / Town	योग/ ग्रामीण/ नगरीय Total/ Rural/ Urban	मुख्य काम करने वालों की औद्योगिक श्रेणी Industrial Category of Main Workers													
			पशुपालन, जंगलात में काम करना, मछली पकड़ना, शिकार और बागान, फलोद्यान और संबन्धित कार्यकलाप Livestock, Forestry, Fishing, Hunting and Plantation, Orchards & Allied activities (III)			खनन और उत्खनन Mining and Quarrying (IV)			पारिवारिक उद्योग में विनिर्माण संसाधन, सर्विसिंग और मरम्मत कार्य V(अ) Manufacturing, Processing, Servicing and Repairs in Household Industry V(a)			पारिवारिक उद्योग से भिन्न विर्निमाण, संसाधन, सर्विसिंग और मरम्मत V(ब) Manufacturing, Processing, Servicing and Repairs in other than Household Industry V(b)			निर्माण Construction (VI)		
			व्य० P	पु० M	स्त्री० F	व्य० P	पु० M	स्त्री० F	व्य० P	पु० M	स्त्री० F	व्य० P	पु० M	स्त्री० F	व्य० P	पु० M	स्त्री० F
1	2	3	31	32	33	34	35	36	37	38	39	40	41	42	43	44	45
60	Ghazipur District	T	2255	2094	161	338	324	14	8581	6570	2011	22176	19397	2779	4004	3834	170
		R	1758	1605	153	329	315	14	6422	4839	1583	16841	14779	2062	3298	3133	165
		U	497	489	8	9	9	–	2159	1731	428	5335	4618	717	706	701	5
10	Jakhania Dev. Block	T	76	75	1	49	43	6	489	378	111	898	785	113	178	156	22
		R	76	75	1	49	43	6	489	378	111	898	785	113	178	156	22
		U	–	–	–	–	–	–	–	–	–	–	–	–	–	–	–
20	Manihari Dev. Block	T	57	57	–	32	26	6	466	307	159	808	718	90	172	157	15
		R	57	57	–	32	26	6	466	307	159	808	718	90	172	157	15
		U	–	–	–	–	–	–	–	–	–	–	–	–	–	–	–
30	Sadat Dev. Block	T	69	65	4	23	23	–	338	244	94	997	835	162	154	144	10
		R	69	65	4	23	23	–	338	244	94	997	835	162	154	144	10
		U	–	–	–	–	–	–	–	–	–	–	–	–	–	–	–
40	Saidpur Dev. Block	T	150	150	–	15	14	1	441	382	59	1773	1649	124	260	249	11
		R	150	150	–	15	14	1	441	382	59	1773	1649	124	260	249	11
		U	–	–	–	–	–	–	–	–	–	–	–	–	–	–	–
50	Devhuli Dev. Block	T	79	74	5	19	19	–	441	361	80	1314	1225	89	331	312	19
		R	79	74	5	19	19	–	441	361	80	1314	1225	89	331	312	19
		U	–	–	–	–	–	–	–	–	–	–	–	–	–	–	–
60	Virno Dev. Block	T	81	80	1	38	37	1	260	178	82	794	705	89	76	76	–
		R	81	80	1	38	37	1	260	178	82	794	705	89	76	76	–
		U	–	–	–	–	–	–	–	–	–	–	–	–	–	–	–
70	Mardah Dev. Block	T	33	33	–	42	42	–	307	234	73	1011	803	208	150	141	9
		R	33	33	–	42	42	–	307	234	73	1011	803	208	150	141	9
		U	–	–	–	–	–	–	–	–	–	–	–	–	–	–	–
80	Ghazipur Dev. Block	T	164	160	4	16	16	–	506	436	70	1738	1599	139	218	213	5
		R	164	160	4	16	16	–	506	436	70	1738	1599	139	218	213	5
		U	–	–	–	–	–	–	–	–	–	–	–	–	–	–	–
90	Karanda Dev. Block	T	151	139	12	7	7	–	339	248	91	869	780	89	265	250	15
		R	151	139	12	7	7	–	339	248	91	869	780	89	265	250	15
		U	–	–	–	–	–	–	–	–	–	–	–	–	–	–	–
100	Kasimabad Dev. Block	T	37	36	1	39	39	–	410	320	90	1140	1023	117	168	154	14
		R	37	36	1	39	39	–	410	320	90	1140	1023	117	168	154	14
		U	–	–	–	–	–	–	–	–	–	–	–	–	–	–	–

जिले का प्राथमिक जनगणना सार

DISTRICT PRIMARY CENSUS ABSTRACT

लोकेशन कोड नं०	जिला/सामुदायिक विकास खण्ड/ नगर समूह/ शहर/ कस्बा	योग/ ग्रामीण/ नगरीय	मुख्य काम करने वालों की औद्योगिक श्रेणी Industrial Category of Main Workers									सीमांतिक काम करने वाले			काम न करने वाले		
			व्यापार और वाणिज्य			परिवहन, संग्रहण और संचार			अन्य सेवायें								
Location Code Number	Name of District/ C.D. Block / UA/ City / Town	Total/ Rural/ Urban	Trade and Commerce (VII)			Transport, Storage & Communication (VIII)			Other Services (IX)			Marginal Workers			Non-workers		
			व्य० P	पु० M	स्त्री० F	व्य० P	पु० M	स्त्री० F	व्य० P	पु० M	स्त्री० F	व्य० P	पु० M	स्त्री० F	व्य० P	पु० M	स्त्री० F
1	2	3	46	47	48	49	50	51	52	53	54	55	56	57	58	59	60
60	Ghazipur District	T	34949	33257	1692	6385	6230	155	57575	53503	4072	52992	3172	49820	1710867	691588	1019279
		R	22118	20805	1313	4561	4438	123	46762	43847	2915	52165	3091	49074	1574405	635045	939360
		U	12831	12452	379	1824	1792	32	10813	9656	1157	827	81	746	136462	56543	79919
10	Jakhania Dev. Block	T	1399	1350	49	231	225	6	2525	2360	165	4737	323	4414	104894	41819	63075
		R	1399	1350	49	231	225	6	2525	2360	165	4737	323	4414	104894	41819	63075
		U	-	–	–	–	–	–	–	–	–	–	–	–	–	–	–
20	Manihari Dev. Block	T	1017	949	68	153	149	4	2709	2489	220	4981	173	4808	98499	39867	58632
		R	1017	949	68	153	149	4	2709	2489	220	4981	173	4808	98499	39867	58632
		U	-	–	–	–	–	–	–	–	–	–	–	–	–	–	–
30	Sadat Dev. Block	T	1034	971	63	141	141	–	2572	2367	205	3094	200	2894	104121	41980	62141
		R	1034	971	63	141	141	–	2572	2367	205	3094	200	2894	104121	41980	62141
		U	-	–	–	–	–	–	–	–	–	–	–	–	–	–	–
40	Saidpur Dev. Block	T	1957	1823	134	469	456	13	3725	3387	338	5014	205	4809	120350	48200	72150
		R	1957	1823	134	469	456	13	3725	3387	338	5014	205	4809	120350	48200	72150
		U	-	–	–	–	–	–	–	–	–	–	–	–	–	–	–
50	Devhuli Dev. Block	T	1537	1457	80	280	272	8	3421	3209	212	4332	267	4065	108154	42787	65367
		R	1537	1457	80	280	272	8	3421	3209	212	4332	267	4065	108154	42787	65367
		U	-	–	–	–	–	–	–	–	–	–	–	–	–	–	–
60	Vimo Dev. Block	T	963	863	100	174	170	4	2195	2042	153	6853	175	6678	71672	30016	41656
		R	963	863	100	174	170	4	2195	2042	153	6853	175	6678	71672	30016	41656
		U	-	–	–	–	–	–	–	–	–	–	–	–	–	–	–
70	Mardah Dev. Block	T	1301	1196	105	255	239	16	2245	2140	105	5351	274	5077	84397	34297	50100
		R	1301	1196	105	255	239	16	2245	2140	105	5351	274	5077	84397	34297	50100
		U	-	–	–	–	–	–	–	–	–	–	–	–	–	–	–
80	Ghazipur Dev. Block	T	1772	1685	87	441	423	18	4218	4069	149	1509	127	1382	99469	39835	59634
		R	1772	1685	87	441	423	18	4218	4069	149	1509	127	1382	99469	39835	59634
		U	-	–	–	–	–	–	–	–	–	–	–	–	–	–	–
90	Karanda Dev. Block	T	1041	986	55	181	181	–	2550	2393	157	2863	223	2640	72039	29200	42839
		R	1041	986	55	181	181	–	2550	2393	157	2863	223	2640	72039	29200	42839
		U	-	–	–	–	–	–	–	–	–	–	–	–	–	–	–
100	Kasimabad Dev. Block	T	1389	1343	46	100	99	1	2971	2837	134	3123	83	3040	108059	43195	64864
		R	1389	1343	46	100	99	1	2971	2837	134	3123	83	3040	108059	43195	64864
		U	-	–	–	–	–	–	–	–	–	–	–	–	–	–	–

जिले का प्राथमिक जनगणना सार

DISTRICT PRIMARY CENSUS ABSTRACT

1	2	3	4	5	6	7	8	9	10	11	12	13	14	15
110	Varachakwar Dev. Block	T	20421.87	18189	18605	130546	66768	63778	27432	14187	13245	26044	13385	12659
		R	20421.87	18189	18605	130546	66768	63778	27432	14187	13245	26044	13385	12659
		U	–	–	–	–	–	–	–	–	–	–	–	–
120	Mohammadabad Dev. Block	T	16917.79	20220	20566	147516	76544	70972	30593	15882	14711	29456	15382	14074
		R	16917.79	20220	20566	147516	76544	70972	30593	15882	14711	29456	15382	14074
		U	–	–	–	–	–	–	–	–	–	–	–	–
130	Bhanwarkol Dev. Block	T	26244.89	18477	18934	135519	69242	66277	27445	14194	13251	25518	13394	12124
		R	26244.89	18477	18934	135519	69242	66277	27445	14194	13251	25518	13394	12124
		U	–	–	–	–	–	–	–	–	–	–	–	–
140	Zamania Dev. Block	T	27762.29	23311	23721	168926	86438	82488	35678	18398	17280	29883	15618	14265
		R	27762.29	23311	23721	168926	86438	82488	35678	18398	17280	29883	15618	14265
		U	–	–	–	–	–	–	–	–	–	–	–	–
150	Revatipur Dev. Block	T	23622.62	16508	16916	124748	64333	60415	25802	13511	12291	23385	12255	11130
		R	23622.62	16508	16916	124748	64333	60415	25802	13511	12291	23385	12255	11130
		U	–	–	–	–	–	–	–	–	–	–	–	–
160	Bhadaura Dev. Block	T	21097.29	19768	20114	144492	74469	70023	31014	16110	14904	21260	11098	10162
		R	21097.29	19768	20114	144492	74469	70023	31014	16110	14904	21260	11098	10162
		U	–	–	–	–	–	–	–	–	–	–	–	–
	Total Urban :		44.45	23074	23336	178302	94115	84187	35967	18394	17573	18561	9803	8758
	Ghazipur M.B.		13.73	10374	10473	76547	40552	35995	14548	7430	7118	5693	3012	2681
	Muhammadabad M.B		6.35	2801	2816	23408	12177	11231	4930	2543	2387	2055	1100	955
	Zamania M.B.		9.45	2819	2833	21803	11479	10324	4364	2284	2080	2582	1372	1210
	Saidpur T.A.		5.44	2295	2338	18217	9890	8327	4018	2087	1931	4623	2463	2160
	Bahadurganj T.A.		2.78	1434	1450	12660	6618	6042	2622	1303	1319	849	440	409
	Dildarnagar Fatehpur Bazar T.A		1.59	1143	1167	9131	4817	4314	1753	888	865	531	278	253
	Sadat T.A.		4.00	1181	1228	8279	4267	4012	1781	904	877	1351	683	668
	Jangipur T.A.		2.31	1027	1031	8257	4315	3942	1951	955	996	877	455	422

जिले का प्राथमिक जनगणना सार

DISTRICT PRIMARY CENSUS ABSTRACT

1	2	3	16	17	18	19	20	21	22	23	24	25	26	27	28	29	30
110	Varachakwar Dev. Block	T	141	114	27	38459	28542	9917	37343	30198	7145	18772	16555	2217	12459	8069	4390
		R	141	114	27	38459	28542	9917	37343	30198	7145	18772	16555	2217	12459	8069	4390
		U	–	–	–	–	–	–	–	–	–	–	–	–	–	–	–
120	Mohammadabad Dev. Block	T	–	–	–	47566	35795	11771	41074	34285	6789	19687	17703	1984	13913	9801	4112
		R	–	–	–	47566	35795	11771	41074	34285	6789	19687	17703	1984	13913	9801	4112
		U	–	–	–	–	–	–	–	–	–	–	–	–	–	–	–
130	Bhanwarkol Dev. Block	T	–	–	–	49240	34599	14641	39527	30790	8737	15392	13773	1619	19343	12650	6693
		R	–	–	–	49240	34599	14641	39527	30790	8737	15392	13773	1619	19343	12650	6693
		U	–	–	–	–	–	–	–	–	–	–	–	–	–	–	–
140	Zamania Dev. Block	T	–	–	–	58762	43477	15285	48555	38179	10376	21812	18872	2940	18812	12145	6667
		R	–	–	–	58762	43477	15285	48555	38179	10376	21812	18872	2940	18812	12145	6667
		U	–	–	–	–	–	–	–	–	–	–	–	–	–	–	–
150	Revatipur Dev. Block	T	–	–	–	45452	32150	13302	35658	28707	6951	13289	12372	917	17471	11882	5589
		R	–	–	–	45452	32150	13302	35658	28707	6951	13289	12372	917	17471	11882	5589
		U	–	–	–	–	–	–	–	–	–	–	–	–	–	–	–
160	Bhadaura Dev. Block	T	–	–	–	56037	39143	16894	36531	30745	5786	14196	12933	1263	14907	10856	4051
		R	–	–	–	56037	39143	16894	36531	30745	5786	14196	12933	1263	14907	10856	4051
		U	–	–	–	–	–	–	–	–	–	–	–	–	–	–	–
	Total Urban :		65	37	28	93313	59335	33978	41013	37491	3522	4243	3952	291	2596	2091	505
	Ghazipur M.B.		–	–	–	45531	27771	17760	16669	15624	1045	712	698	14	281	255	26
	Muhammadabad M.B.		–	–	–	10710	6904	3806	5544	5046	498	574	557	17	481	441	40
	Zamania M.B.		–	–	–	10143	6957	3186	5247	4800	447	891	795	96	633	473	160
	Saidpur T.A.		–	–	–	8651	5803	2848	4489	4095	394	646	583	63	512	381	131
	Bahadurganj T.A.		65	37	28	5803	3715	2088	3266	2685	581	478	461	17	308	258	50
	Dildamagar Fatehpur Bazar T.A		–	–	–	5376	3277	2099	1841	1775	66	111	107	4	158	150	8
	Sadat T.A.		–	–	–	3635	2547	1088	2032	1745	287	403	350	53	96	32	64
	Jangipur T.A.		–	–	–	3464	2361	1103	1925	1721	204	428	401	27	127	101	26

जिले का प्राथमिक जनगणना सार

DISTRICT PRIMARY CENSUS ABSTRACT

1	2	3	31	32	33	34	35	36	37	38	39	40	41	42	43	44	45
110	Varachakwar Dev. Block	T	204	169	35	8	8	–	475	338	137	1003	886	117	131	127	4
		R	204	169	35	8	8	–	475	338	137	1003	886	117	131	127	4
		U	–	–	–	–	–	–	–	–	–	–	–	–	–	–	–
120	Mohammadabad Dev. Block	T	137	123	14	8	8	–	217	168	49	1356	1019	337	298	283	15
		R	137	123	14	8	8	–	217	168	49	1356	1019	337	298	283	15
		U	–	–	–	–	–	–	–	–	–	–	–	–	–	–	–
130	Bhanwarkol Dev. Block	T	87	82	5	5	5	–	175	140	35	657	522	135	139	123	16
		R	87	82	5	5	5	–	175	140	35	657	522	135	139	123	16
		U	–	–	–	–	–	–	–	–	–	–	–	–	–	–	–
140	Zamania Dev. Block	T	171	152	19	11	11	–	754	488	266	1276	1149	127	334	334	–
		R	171	152	19	11	11	–	754	488	266	1276	1149	127	334	334	–
		U	–	–	–	–	–	–	–	–	–	–	–	–	–	–	–
150	Revatipur Dev. Block	T	123	116	7	7	7	–	380	280	100	508	452	56	110	110	–
		R	123	116	7	7	7	–	380	280	100	508	452	56	110	110	–
		U	–	–	–	–	–	–	–	–	–	–	–	–	–	–	–
160	Bhadaura Dev. Block	T	139	94	45	10	10	–	424	337	87	699	629	70	314	304	10
		R	139	94	45	10	10	–	424	337	87	699	629	70	314	304	10
		U	–	–	–	–	–	–	–	–	–	–	–	–	–	–	–
	Total Urban :		497	489	8	9	9	–	2159	1731	428	5335	4618	717	706	701	5
	Ghazipur M.B.		325	323	2	4	4	–	323	282	41	2047	1949	98	422	421	1
	Muhammadabad M.B.		23	23	–	–	–	–	74	51	23	843	625	218	69	68	1
	Zamania M.B.		18	18	–	1	1	–	318	297	21	519	496	23	59	58	1
	Saidpur T.A.		69	64	5	3	3	–	211	185	26	563	522	41	57	56	1
	Bahadurganj T.A.		4	4	–	–	–	–	909	673	236	689	468	221	22	22	–
	Dildarnagar Fatehpur Bazar T.A		4	4	–	–	–	–	33	33	–	160	150	10	22	22	–
	Sadat T.A.		17	16	1	1	1	–	124	102	22	308	238	70	35	34	1
	Jangipur T.A.		37	37	–	–	–	–	167	108	59	206	170	36	20	20	–

जिले का प्राथमिक जनगणना सार

DISTRICT PRIMARY CENSUS ABSTRACT

1	2	3	46	47	48	49	50	51	52	53	54	55	56	57	58	59	60
110	Varachakwar Dev. Block	T	1414	1348	66	227	227	–	2650	2471	179	1893	116	1777	91310	36454	54856
		R	1414	1348	66	227	227	–	2650	2471	179	1893	116	1777	91310	36454	54856
		U	-	–	–	–	–	–	–	–	–	–	–	–	–	–	–
120	Mohammadabad Dev. Block	T	1842	1731	111	272	265	7	3344	3184	160	1968	176	1792	104474	42083	62391
		R	1842	1731	111	272	265	7	3344	3184	160	1968	176	1792	104474	42083	62391
		U	-	–	–	–	–	–	–	–	–	–	–	–	–	–	–
130	Bhanwarkol Dev. Block	T	1078	982	96	149	148	1	2502	2365	137	1575	399	1176	94417	38053	56364
		R	1078	982	96	149	148	1	2502	2365	137	1575	399	1176	94417	38053	56364
		U	-	–	–	–	–	–	–	–	–	–	–	–	–	–	–
140	Zamania Dev. Block	T	1483	1377	106	502	463	39	3400	3188	212	2466	235	2231	117905	48024	69881
		R	1483	1377	106	502	463	39	3400	3188	212	2466	235	2231	117905	48024	69881
		U	-	–	–	–	–	–	–	–	–	–	–	–	–	–	–
150	Revatipur Dev. Block	T	1080	1015	65	294	289	5	2396	2184	212	1323	87	1236	87767	35539	52228
		R	1080	1015	65	294	289	5	2396	2184	212	1323	87	1236	87767	35539	52228
		U	-	–	–	–	–	–	–	–	–	–	–	–	–	–	–
160	Bhadaura Dev. Block	T	1811	1729	82	692	691	1	3339	3162	177	1083	28	1055	106878	43696	63182
		R	1811	1729	82	692	691	1	3339	3162	177	1083	28	1055	106878	43696	63182
		U	-	–	–	–	–	–	–	–	–	–	–	–	–	–	–
	Total Urban :		12831	12452	379	1824	1792	32	10813	9656	1157	827	81	746	136462	56543	79919
	Ghazipur M.B.		5362	5233	129	904	899	5	6289	5560	729	57	9	48	59821	24919	34902
	Muhammadabad M.B.		2052	1989	63	278	260	18	1150	1032	118	76	7	69	17788	7124	10664
	Zamania M.B.		1406	1371	35	215	215	–	1187	1076	111	73	10	63	16483	6669	9814
	Saidpur T.A.		1408	1363	45	212	203	9	808	735	73	42	24	18	13686	5771	7915
	Bahadurganj T.A.		483	458	25	67	67	–	306	274	32	322	21	301	9072	3912	5160
	Dildarnagar Fatehpur Bazar T.A		862	849	13	42	42	–	449	418	31	26	5	21	7264	3037	4227
	Sadat T.A.		590	553	37	49	49	–	409	370	39	22	–	22	6225	2522	3703
	Jangipur T.A.		668	636	32	57	57	–	215	191	24	209	5	204	6123	2589	3534

VIKAS KHAND JAKHANIAN

(TAHSIL SAIDPUR)

DISTRICT GHAZIPUR

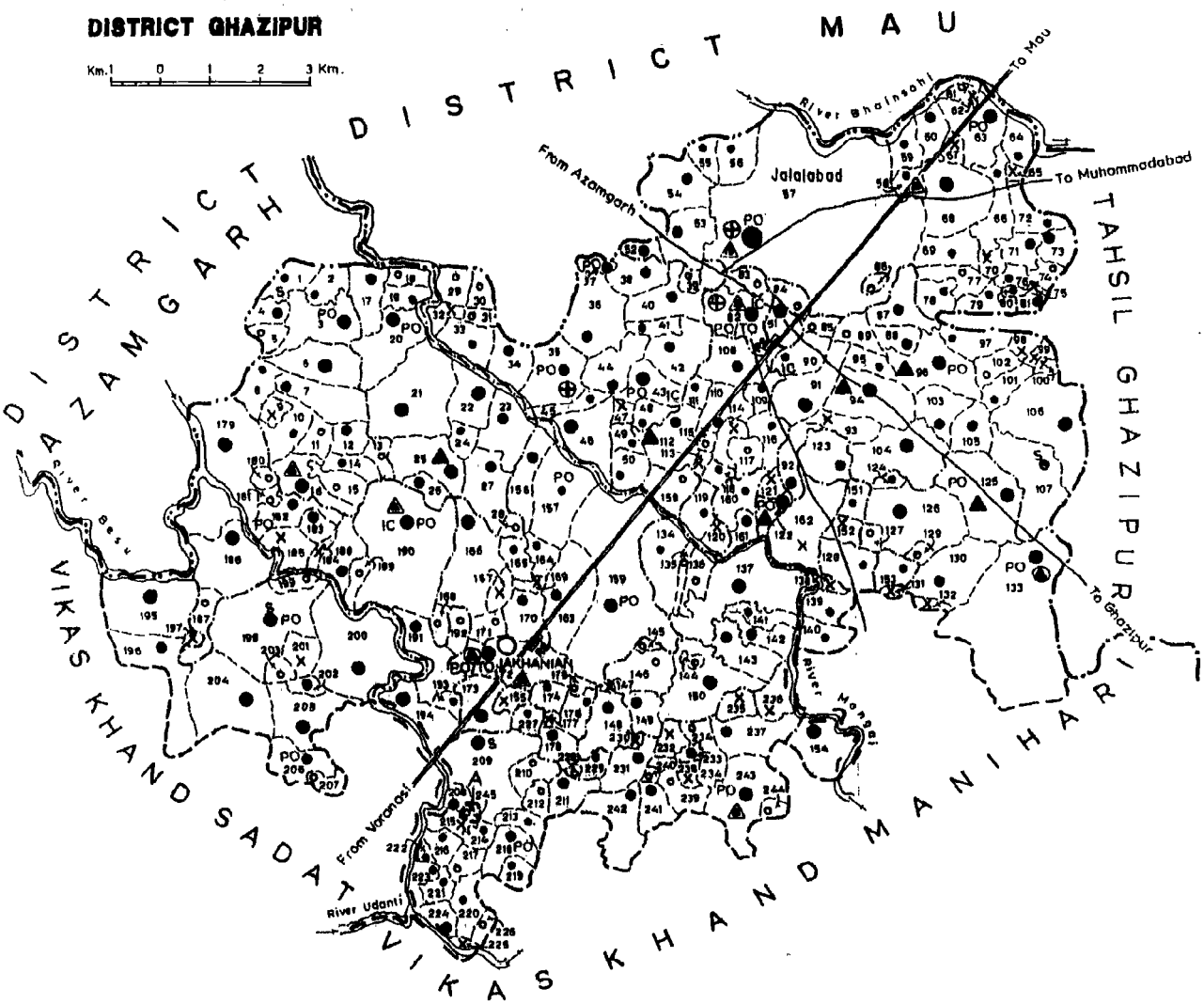

A-

CODE NO 245 – Part of Manihari Vikas Khand

BOUNDARY: DISTRICT	
" TAHSIL	
" VIKAS KHAND	
" NYAYA PANCHAYAT	
" VILLAGE WITH LOCATION CODE NUMBER	215
HEADQUARTERS: VIKAS KHAND	O
VILLAGES WITH POPULATION SIZE: BELOW 200, 200-499, 500-999, 1000- 4999, 5000 & ABOVE	○ , • , ● , ● , ●
UNINHABITED VILLAGES WITH LOCATION CODE NUMBER	X 225
IMPORTANT METALLED ROAD	
RAILWAY LINE WITH STATION: BROAD GAUGE	BG
RIVER AND STREAM	
POST OFFICE / TELEGRAPH OFFICE	PO/TO
HIGH SCHOOL, INTER COLLEGE	S, IC
HOSPITAL, PRIMARY HEALTH CENTRE, DISPENSARY	⊕ , ● , +
MATERNITY AND CHILD WELFARE CENTRE	▲
IMPORTANT VILLAGE MARKET / HAT	▲

ASED UPON SURVEY OF INDIA MAP WITH THE PERMISSION OF THE SURVEYOR GENERAL OF INDIA. © GOVERNMENT OF INDIA COPYRIGHT, 1996

District / जिला 60 Ghazipur

ग्रामीण प्राथमिक जनगणना सार

मुख्य काम करने वालों की औद्योगिक श्रेणी
Industrial Category of Main Workers

लोकेशन कोड नं.	ग्राम का नाम	ग्राम का क्षेत्रफल (हैक्टेयर में)	आबाद आवासीय मकानों की संख्या	परिवारों की संख्या	कुल जनसंख्या (संस्थागत और बेघर जनसंख्या सहित)			(०-६) आयु समूह की कुल जनसंख्या		अनुसूचित जातियां		अनुसूचित जनजातियां		साक्षर		कुल मुख्य काम करने वाले		काश्तकार		खेतिहर मजदूर	
Location Code No.	Name of Village	Area of Village (in Hectares)	No. of Occupied Residential Houses	No. of House Holds	Total Population (Including Institutional and Houseless Population)			Total Population in the age group (0-6)		Scheduled Castes		Scheduled Tribes		Liter-ates		Total Main Workers (I-IX)		Cultiva-tors I		Agricultural Labourers II	
					व्य. P	पु. M	स्त्री F	पु. M	स्त्री F	पु. M	स्त्री F	पु. M	स्त्री F	पु. M	स्त्री F	पु. M	स्त्री F	पु. M	स्त्री F	पु. M	स्त्री F	पु. M	स्त्री F
1	2	3	4	5	6	7	8	9	10	11	12	13	14	15	16	17	18	19	20	21	22
0010	**Jakhania**	CD Block / सा. वि. खण्ड																			
														तहसील / Tahsil				**Saidpur**		**0010**	
0001	**Shahabar Pur**	Nyay Panchayat / न्याय पंचायत																			
0001	Jagdish Gurudatta	40.87	58	68	416	188	228	55	42	57	76	0	0	77	29	82	0	66	0	0	0
0002	Tajpur	48.16	29	30	406	201	205	49	36	87	86	0	0	80	6	86	49	40	7	39	41
0003	Sadar Jahanpur	142.86	172	185	1357	667	690	125	150	119	116	0	0	219	94	299	12	218	5	29	7
0004	Makhanpur	40.87	90	92	593	269	324	65	68	65	93	0	0	118	43	108	23	55	1	11	7
0005	Lulapur	10.93	13	15	115	57	58	21	12	57	58	0	0	18	3	12	5	10	5	1	0

Rural Primary Census Abstract

District / जिला 60 Ghazipur

मुख्य काम करने वालों की औद्योगिक श्रेणी

Industrial Category of Main Workers

लोकेशन कोड नं. Location Code No.	ग्राम का नाम Name of Village	पशुपालन, जंगलात में काम करना, मछली पकड़ना, शिकार और बागान, फलोद्यान और सम्बन्धित कार्यकलाप Livestock, Forestry, Fishing, Hunting and Plantations, Orchards and allied activities		खनन और उत्खनन Minning and Quarrying		विर्निमाण, संसाधन, सर्विसिंग और मरम्मत का कार्य Manufacturing, Processing, Servicing and Repairs in				निर्माण Construction		व्यापार और वाणिज्य Trade and Commerce		परिवहन, संग्रहण और संचार Transport, Storage and Communications		अन्य सेवाएँ Other Services		सीमान्तिक काम करने वाले Marginal Workers		काम न करने वाले Non Workers	
						पारिवारिक उद्योग में Household Industry		पारिवारिक उद्योग से भिन्न Other than Household Industry													
		III		IV		V(a)		V(b)		VI		VII		VIII		IX					
		पु. M	स्त्री F	पु. M	स्त्री F	पु. M	स्त्री F	पु. M	स्त्री F	पु. M	स्त्री F	पु. M	स्त्री F	पु. M	स्त्री F	पु. M	स्त्री F	पु. M	स्त्री F	पु. M	स्त्री F
1	2	23	24	25	26	27	28	29	30	31	32	33	34	35	36	37	38	39	40	41	42
0010	**Jakhania**	CD Block / सा. वि. खण्ड																			
																		तहसील / Tahsil		**Saidpur**	**0010**
0001	**Shahabar Pur**	Nyay Panchayat / न्याय पंचायत																			
0001	Jagdish Gurudatta	0	0	0	0	0	0	12	0	0	0	2	0	2	0	0	0	0	0	106	228
0002	Tajpur	0	0	0	0	0	0	1	0	0	0	0	0	2	0	4	1	1	68	114	88
0003	Sadar Jahanpur	0	0	0	0	1	0	6	0	1	0	17	0	3	0	24	0	0	0	368	678
0004	Makhanpur	1	0	0	0	0	0	21	0	2	0	7	0	1	0	10	15	0	0	161	301
0005	Lulapur	0	0	0	0	0	0	0	0	0	0	0	0	0	0	1	0	0	0	45	53

1	2	3	4	5	6	7	8	9	10	11	12	13	14	15	16	17	18	19	20	21	22
0006	Sahabpur	125.05	163	167	1056	490	566	112	102	220	275	0	0	239	66	225	1	194	0	3	0
0007	Barodih Mubarakpu	127.08	140	142	851	414	437	92	67	113	134	0	0	223	110	169	2	131	1	1	0
0008	Samundhar	64.35	33	36	241	115	126	24	22	50	56	0	0	44	8	54	0	53	0	0	0
0009	Araji Maphi Shekhr	23.88	0	0	0	0	0	0	0	0	0	0	0	0	0	0	0	0	0	0	0
0010	Shakhpur	76.49	56	57	342	155	187	26	39	86	103	0	0	89	38	61	28	21	6	37	22
0011	Nasirulahpur	43.71	1	1	15	5	10	2	3	0	0	0	0	3	3	1	0	1	0	0	0
0012	Joharpur	55.85	95	99	667	335	332	54	61	165	158	0	0	206	122	127	0	127	0	0	0
0013	Foolpur Nababad	38.04	9	10	85	46	39	7	5	13	14	0	0	34	19	19	1	15	1	4	0
0014	Pakhanpur	33.19	55	57	471	234	237	66	60	91	93	0	0	112	8	98	19	85	1	13	18
0015	Siswa	63.13	26	28	199	103	96	19	12	24	26	0	0	52	18	36	5	23	0	4	4
0016	Parspur	84.18	311	318	2404	1173	1231	248	247	349	373	0	0	747	388	372	31	204	9	37	20
Summary for 'Nyay Panchayat' = 0001 (16 detail records)																					
Sum		1018.64	1251	1305	9218	4452	4766	965	926	1496	1661	0	0	2261	955	1749	176	1243	36	179	119

1	2	23	24	25	26	27	28	29	30	31	32	33	34	35	36	37	38	39	40	41	42
0006	Sahabpur	1	0	0	0	2	0	1	0	0	0	4	0	0	0	20	1	0	0	265	565
0007	Barodih Mubarakpur	1	0	0	0	12	0	0	0	1	0	4	0	2	0	17	1	0	0	245	435
0008	Samundhar	0	0	0	0	0	0	0	0	0	0	0	0	0	0	1	0	0	0	61	126
0009	Araji Maphi Shekhrpur	0	0	0	0	0	0	0	0	0	0	0	0	0	0	0	0	0	0	0	0
0010	Shakhpur	1	0	0	0	1	0	0	0	0	0	0	0	0	0	1	0	0	0	94	159
0011	Nasirulahpur	0	0	0	0	0	0	0	0	0	0	0	0	0	0	0	0	0	0	4	10
0012	Joharpur	0	0	0	0	0	0	0	0	0	0	0	0	0	0	0	0	0	0	208	332
0013	Foolpur Nababad	0	0	0	0	0	0	0	0	0	0	0	0	0	0	0	0	0	0	27	38
0014	Pakhanpur	0	0	0	0	0	0	0	0	0	0	0	0	0	0	0	0	0	0	136	218
0015	Siswa	0	0	1	0	2	1	6	0	0	0	0	0	0	0	0	0	0	0	67	91
0016	Parspur	0	0	0	0	9	0	5	0	1	0	64	0	0	0	52	2	0	0	801	1200
Summary for 'Nyay Panchayat' = 0001 (16 detail records)																					
Sum		4	0	1	0	27	1	52	0	5	0	98	0	10	0	130	20	1	68	2702	4522

1	2	3	4	5	6	7	8	9	10	11	12	13	14	15	16	17	18	19	20	21	22
0002	**Chakfatma urf B**	**Nyay Panchayat / न्याय पंचायत**																			
0017	Raghunathpur Mara	72.04	84	86	656	328	328	73	62	107	102	0	0	101	9	129	0	129	0	0	0
0018	Bhimpur	44.11	9	9	66	36	30	10	8	4	8	0	0	17	5	20	1	20	1	0	0
0019	Mastipur	164.31	30	31	212	121	91	27	15	64	50	0	0	51	20	50	1	47	1	3	0
0020	Jalalpur Dhani	52.23	162	166	1097	552	545	151	88	155	157	0	0	290	102	229	79	164	26	36	50
0021	Amabansi	272.36	212	312	2028	1008	1020	262	214	215	255	0	0	524	210	433	4	354	0	55	1
0022	Chak Fatima Urf Ba	116.56	257	261	1129	596	533	144	122	219	217	0	0	178	47	280	13	255	1	10	12
0023	Majhnpur Kala	137.19	93	95	737	346	391	65	71	79	81	0	0	103	126	126	3	89	2	6	0
0024	Ebrahimpur	36.83	40	42	334	163	171	38	32	12	16	0	0	78	16	52	0	44	0	0	0
0025	Husenpur	137.19	177	181	1428	694	734	177	143	272	288	0	0	358	171	249	24	116	0	43	20
0026	Makhdumpur	42.49	85	87	648	315	333	86	73	0	0	0	0	128	16	138	11	130	5	4	6
0027	Karanji Harihar	106.84	72	73	602	303	299	80	72	110	105	0	0	147	60	123	0	123	0	0	0
0028	Bishmbhar Pur	17.81	18	19	109	55	54	9	6	0	0	0	0	23	2	25	17	19	8	2	9
Summary for 'Nyay Panchayat' = 0002 (12 detail records)																					
Sum		1199.96	1239	1362	9046	4517	4529	1122	906	1237	1279	0	0	1998	784	1854	153	1490	44	159	98

1	2	23	24	25	26	27	28	29	30	31	32	33	34	35	36	37	38	39	40	41	42
0002	**Chakfatma urf B Nyay Panchayat / न्याय पंचायत**																				
0017	Raghunathpur Marawar	0	0	0	0	0	0	0	0	0	0	0	0	0	0	0	0	160	268	39	60
0018	Bhimpur	0	0	0	0	0	0	0	0	0	0	0	0	0	0	0	0	0	0	16	29
0019	Mastipur	0	0	0	0	0	0	0	0	0	0	0	0	0	0	0	0	0	0	71	90
0020	Jalalpur Dhani	1	0	0	0	0	0	0	1	0	0	4	0	0	0	24	2	0	0	323	466
0021	Amabansi	0	0	0	0	0	0	6	0	0	0	1	0	0	0	17	3	0	118	575	898
0022	Chak Fatima Urf Bairak	0	0	0	0	0	0	0	0	0	0	0	0	0	0	15	0	0	0	316	520
0023	Majhnpur Kala	0	0	1	0	0	0	4	1	0	0	10	0	1	0	15	0	0	0	220	388
0024	Ebrahimpur	0	0	0	0	0	0	5	0	0	0	0	0	0	0	3	0	0	0	111	171
0025	Husenpur	0	0	0	0	0	0	9	0	3	0	35	0	3	0	40	4	0	0	445	710
0026	Makhdumpur	0	0	0	0	0	0	2	0	0	0	1	0	0	0	1	0	1	110	176	212
0027	Karanji Harihar	0	0	0	0	0	0	0	0	0	0	0	0	0	0	0	0	0	0	180	299
0028	Bishmbhar Pur	0	0	0	0	0	0	2	0	0	0	0	0	0	0	2	0	0	0	30	37
Summary for 'Nyay Panchayat' = 0002 (12 detail records)																					
Sum		1	0	1	0	0	0	28	2	3	0	51	0	4	0	117	9	161	496	2502	3880

1	2	3	4	5	6	7	8	9	10	11	12	13	14	15	16	17	18	19	20	21	22
0003	**Ledihan**	**Nyay Panchayat / न्याय पंचायत**																			
0029	Sahnia	57.87	23	25	190	93	97	27	26	31	33	0	0	54	14	41	34	29	6	11	28
0030	Dudhich Pur	10.12	16	18	129	61	68	9	9	61	68	0	0	31	5	35	35	6	1	29	34
0031	Araji Maphi Soana	14.16	12	13	54	28	26	5	2	0	0	0	0	17	9	14	4	8	3	0	0
0032	Kuraila	13.76	0	0	0	0	0	0	0	0	0	0	0	0	0	0	0	0	0	0	0
0033	Soana	72.44	46	48	376	174	202	32	44	65	65	0	0	128	83	69	1	66	0	0	0
0034	Khojapur	69.61	76	89	650	307	343	79	76	58	81	0	0	152	54	107	1	91	0	1	0
0035	Rahri Malipur	123.84	117	120	811	388	423	94	90	58	70	0	0	212	125	180	46	147	24	9	21
0036	Shivepur	159.45	149	156	951	482	469	104	84	189	185	0	0	192	54	210	2	195	1	0	1
0037	Lediha	70.01	150	154	923	482	441	104	82	156	143	0	0	229	67	200	3	140	1	33	2
0038	Damodar Pur	106.44	209	214	938	459	479	100	100	136	139	0	0	240	59	202	22	158	17	31	5
0039	Bhagirath Pur	14.97	32	35	199	101	98	27	22	70	68	0	0	26	4	47	3	47	3	0	0
0040	Parsauli	134.77	75	77	515	266	249	43	30	29	16	0	0	91	14	131	0	131	0	0	0
0041	Narayanpur	31.57	49	52	285	138	147	26	29	105	109	0	0	63	16	51	8	39	2	7	3
0042	Khalispur	134.67	73	75	522	274	248	43	40	38	32	0	0	154	34	121	0	97	0	11	0
0043	Tirchhi	90.65	159	163	1163	598	565	117	104	18	25	0	0	353	116	270	20	214	18	16	0
0044	Nera Rehti	97.94	80	85	710	356	354	102	90	45	55	0	0	155	66	152	11	88	6	60	4
0045	Sanjogpur Khas	46.14	58	62	420	212	208	48	39	57	58	0	0	108	48	91	34	65	17	13	17
0046	Rewaria	122.22	189	196	1493	810	683	168	130	334	276	0	0	429	138	319	6	216	2	37	4
0047	Bhaujpur	17.81	0	0	0	0	0	0	0	0	0	0	0	0	0	0	0	0	0	0	0
0048	Kadipur	40.07	58	60	392	163	229	42	53	92	132	0	0	89	39	62	32	53	31	1	1
0049	Lajpur Harihar Yati	42.09	32	36	317	157	160	29	24	0	0	0	0	105	43	76	4	72	2	1	0

1	2	23	24	25	26	27	28	29	30	31	32	33	34	35	36	37	38	39	40	41	42
0003	**Ledihan Nyay Panchayat / न्याय पंचायत**																				
0029	Sahnia	0	0	0	0	0	0	0	0	0	0	0	0	0	0	1	0	0	0	52	63
0030	Dudhich Pur	0	0	0	0	0	0	0	0	0	0	0	0	0	0	0	0	0	0	26	33
0031	Araji Maphi Soana	0	0	0	0	0	0	2	0	0	0	1	0	2	0	1	1	0	0	14	22
0032	Kuraila	0	0	0	0	0	0	0	0	0	0	0	0	0	0	0	0	0	0	0	0
0033	Soana	0	0	0	0	0	0	0	0	0	0	0	0	0	0	3	1	0	0	105	201
0034	Khojapur	1	0	0	0	8	1	0	0	0	0	1	0	1	0	4	0	0	0	200	342
0035	Rahri Malipur	2	0	0	0	5	0	0	0	0	0	5	0	0	0	12	1	0	0	208	377
0036	Shivepur	0	0	0	0	0	0	1	0	0	0	4	0	1	0	9	0	0	0	272	467
0037	Lediha	1	0	0	0	0	0	11	0	0	0	10	0	1	0	4	0	0	0	282	438
0038	Damodar Pur	0	0	0	0	0	0	1	0	0	0	5	0	0	0	7	0	0	0	257	457
0039	Bhagirath Pur	0	0	0	0	0	0	0	0	0	0	0	0	0	0	0	0	0	0	54	95
0040	Parsauli	0	0	0	0	0	0	0	0	0	0	0	0	0	0	0	0	0	0	135	249
0041	Narayanpur	0	0	0	0	0	0	2	0	0	0	1	0	0	0	2	3	0	0	87	139
0042	Khalispur	0	0	0	0	0	0	0	0	0	0	2	0	0	0	11	0	0	0	153	248
0043	Tirchhi	0	0	0	0	8	0	1	0	0	0	9	0	0	0	22	2	0	0	328	545
0044	Nera Rehti	0	0	0	0	0	0	0	0	0	0	0	0	0	0	4	1	0	4	204	339
0045	Sanjogpur Khas	0	0	0	0	0	0	1	0	0	0	6	0	0	0	6	0	0	0	121	174
0046	Rewaria	0	0	0	0	0	0	7	0	0	0	19	0	4	0	36	0	1	91	490	586
0047	Bhaujpur	0	0	0	0	0	0	0	0	0	0	0	0	0	0	0	0	0	0	0	0
0048	Kadipur	0	0	0	0	0	0	0	0	0	0	0	0	0	0	8	0	0	0	101	197
0049	Lajpur Harihar Yati	0	0	0	0	0	0	0	0	0	0	2	0	0	0	1	2	0	0	81	156

1	2	3	4	5	6	7	8	9	10	11	12	13	14	15	16	17	18	19	20	21	22
0050	Ghamrao	79.73	55	60	423	195	228	37	52	0	0	0	0	91	20	93	3	88	3	0	0
0051	Dawa	162.28	496	504	2136	1108	1028	241	203	84	80	0	0	524	243	450	25	240	6	26	14
Summary for 'Nyay Panchayat' = 0003 (23 detail records)																					
Sum		1712.61	2154	2242	13597	6852	6745	1477	1329	1626	1635	0	0	3443	1251	2921	294	2190	143	286	134

1	2	23	24	25	26	27	28	29	30	31	32	33	34	35	36	37	38	39	40	41	42
0050	Ghamrao	0	0	0	0	0	0	0	0	0	0	0	0	0	0	5	0	0	0	102	225
0051	Dawa	4	0	0	0	0	0	45	0	0	0	57	1	20	0	58	4	0	36	658	967
Summary for 'Nyay Panchayat' = 0003 (23 detail records)																					
Sum		8	0	0	0	21	1	71	0	0	0	122	1	29	0	194	15	1	131	3930	6320

1	2	3	4	5	6	7	8	9	10	11	12	13	14	15	16	17	18	19	20	21	22
0004	**Jalalabad**	**Nyay Panchayat / न्याय पंचायत**																			
0052	Katauli	89.03	165	169	750	356	394	86	109	65	72	0	0	104	31	157	42	92	5	59	37
0053	Hardaspur Khurd	78.51	85	90	670	339	331	99	80	150	148	0	0	122	30	136	18	74	5	51	13
0054	Tandwa Tappa Jalal	117.36	91	94	707	364	343	79	57	43	32	0	0	180	75	180	104	179	97	0	4
0055	Ghanbaur	33.19	52	56	415	211	204	47	38	146	149	0	0	41	14	92	0	33	0	53	0
0056	Jasauli	74.06	58	61	453	217	236	48	56	23	25	0	0	90	14	108	3	88	3	20	0
0057	Jalalabad	1452.06	3326	3414	11064	5709	5355	1096	1153	1212	1223	0	0	2298	594	2412	173	1786	77	220	59
0058	Naikdiha	46.95	32	35	252	140	112	29	17	1	2	0	0	57	18	32	2	30	0	0	0
0059	Hirdapur	46.14	65	68	473	248	225	70	57	103	96	0	0	127	37	101	35	80	34	8	1
0060	Dohara	62.32	50	51	541	266	275	61	61	0	0	0	0	33	0	116	15	99	2	14	13
0061	Katyan Kalyan	21.04	1	2	12	7	5	0	1	0	0	0	0	2	0	2	0	2	0	0	0
0062	Katyan Dalip	5.67	0	0	0	0	0	0	0	0	0	0	0	0	0	0	0	0	0	0	0
0063	Hardashpur Kala	119.79	177	185	1300	626	674	143	128	132	153	0	0	347	195	274	101	142	32	11	5
0064	Sonbarsa	30.76	25	28	231	110	121	23	23	8	5	0	0	50	31	49	0	44	0	0	0
0065	Korri Jote	7.28	0	0	0	0	0	0	0	0	0	0	0	0	0	0	0	0	0	0	0
0066	Ratanpura	35.21	30	92	201	90	111	19	34	12	13	0	0	29	3	45	22	41	16	0	0
0067	Araji Godam	3.24	0	0	0	0	0	0	0	0	0	0	0	0	0	0	0	0	0	0	0
0068	Rampur Patari	182.92	277	283	1295	672	623	169	155	164	148	0	0	286	34	311	4	291	3	0	0
0069	Somar Bari	110.89	35	39	267	122	145	31	30	3	4	0	0	53	14	51	1	39	0	9	0
0070	Jotram Sahaya	1.21	0	0	0	0	0	0	0	0	0	0	0	0	0	0	0	0	0	0	0
0071	Bhikhampur	64.35	64	66	500	262	238	37	40	0	0	0	0	168	87	112	0	96	0	0	0
0072	Bahlolepur	170.38	25	28	212	105	107	21	28	81	88	0	0	33	5	48	0	47	0	1	0

1	2	23	24	25	26	27	28	29	30	31	32	33	34	35	36	37	38	39	40	41	42
0004	**Jalalabad Nyay Panchayat / न्याय पंचायत**																				
0052	Katauli	0	0	0	0	0	0	0	0	0	0	1	0	1	0	4	0	0	123	199	229
0053	Hardaspur Khurd	0	0	0	0	2	0	0	0	0	0	1	0	0	0	8	0	0	54	203	259
0054	Tandwa Tappa Jalalabad	0	0	0	0	0	3	0	0	0	0	0	0	0	0	1	0	0	0	184	239
0055	Ghanbaur	0	0	0	0	0	0	0	0	0	0	1	0	0	0	5	0	0	0	119	204
0056	Jasauli	0	0	0	0	0	0	0	0	0	0	0	0	0	0	0	0	0	22	109	211
0057	Jalalabad	3	0	1	0	5	3	86	12	9	0	181	17	6	0	115	5	2	240	3295	4942
0058	Naikdiha	0	0	0	0	0	0	0	0	0	0	0	0	2	0	0	2	0	0	108	110
0059	Hirdapur	0	0	0	0	0	0	0	0	0	0	4	0	0	0	9	0	0	0	147	190
0060	Dohara	0	0	0	0	0	0	0	0	0	0	2	0	0	0	1	0	0	0	150	260
0061	Katyan Kalyan	0	0	0	0	0	0	0	0	0	0	0	0	0	0	0	0	0	0	5	5
0062	Katyan Dalip	0	0	0	0	0	0	0	0	0	0	0	0	0	0	0	0	0	0	0	0
0063	Hardashpur Kala	2	0	2	0	0	0	56	45	9	11	15	3	4	0	33	5	0	2	352	571
0064	Sonbarsa	0	0	0	0	0	0	0	0	0	0	0	0	3	0	2	0	0	0	61	121
0065	Korri Jote	0	0	0	0	0	0	0	0	0	0	0	0	0	0	0	0	0	0	0	0
0066	Ratanpura	0	0	0	0	0	0	1	2	0	0	2	4	0	0	1	0	0	0	45	89
0067	Araji Godam	0	0	0	0	0	0	0	0	0	0	0	0	0	0	0	0	0	0	0	0
0068	Rampur Patari	0	0	0	0	0	0	0	0	0	0	0	0	0	0	20	1	0	0	361	619
0069	Somar Bari	0	0	0	0	1	0	0	1	0	0	0	0	0	0	2	0	0	0	71	144
0070	Jotram Sahaya	0	0	0	0	0	0	0	0	0	0	0	0	0	0	0	0	0	0	0	0
0071	Bhikhampur	0	0	0	0	0	0	0	0	0	0	0	0	1	0	15	0	0	0	150	238
0072	Bahlolepur	0	0	0	0	0	0	0	0	0	0	0	0	0	0	0	0	0	0	57	107

1	2	3	4	5	6	7	8	9	10	11	12	13	14	15	16	17	18	19	20	21	22
0073	Karoyi	63.54	84	86	614	316	298	65	61	163	154	0	0	65	6	110	78	73	54	26	24
0074	Dewaria	3.64	3	4	43	24	19	8	6	0	0	0	0	5	0	14	0	7	0	7	0
0075	Araji Kubarja	5.67	0	0	0	0	0	0	0	0	0	0	0	0	0	0	0	0	0	0	0
0076	Rao Patti	46.14	45	49	400	221	179	45	40	176	136	0	0	97	15	96	0	92	0	2	0
0077	Suraj Dilla	59.09	1	1	1	1	0	0	0	1	0	0	0	0	0	0	0	0	0	0	0
0078	Nijam Pur	34.80	39	40	281	142	139	28	17	53	54	0	0	30	3	61	0	61	0	0	0
0079	Dhaurehra Gopal R	26.31	31	34	280	137	143	22	28	0	0	0	0	33	2	77	2	73	2	0	0
0080	Bahrampur	37.64	60	64	498	243	255	54	57	37	41	0	0	82	20	140	6	135	6	0	0
0081	Dilla	27.11	100	103	672	326	346	88	69	120	130	0	0	99	24	124	23	50	1	63	22
Summary for 'Nyay Panchayat' = 0004 (30 detail records)																					
Sum		3056.30	4921	5142	22132	11254	10878	2368	2345	2693	2673	0	0	4431	1252	4848	629	3654	337	544	178

1	2	23	24	25	26	27	28	29	30	31	32	33	34	35	36	37	38	39	40	41	42
0073	Karoyi	0	0	0	0	0	0	3	0	0	0	0	0	3	0	5	0	0	0	206	220
0074	Dewaria	0	0	0	0	0	0	0	0	0	0	0	0	0	0	0	0	0	0	10	19
0075	Araji Kubarja	0	0	0	0	0	0	0	0	0	0	0	0	0	0	0	0	0	0	0	0
0076	Rao Patti	0	0	0	0	0	0	0	0	0	0	0	0	0	0	2	0	0	0	125	179
0077	Suraj Dilla	0	0	0	0	0	0	0	0	0	0	0	0	0	0	0	0	0	0	1	0
0078	Nijam Pur	0	0	0	0	0	0	0	0	0	0	0	0	0	0	0	0	0	0	81	139
0079	Dhaurehra Gopal Rai	0	0	0	0	0	0	0	0	0	0	3	0	0	0	1	0	0	29	60	112
0080	Bahrampur	0	0	0	0	0	0	0	0	0	0	1	0	0	0	4	0	0	36	103	213
0081	Dilla	0	0	1	0	0	0	1	0	1	0	1	0	2	0	5	0	0	0	202	323
Summary for 'Nyay Panchayat' = 0004 (30 detail records)																					
Sum		5	0	4	0	8	6	147	60	19	11	212	24	22	0	233	13	2	506	6404	9743

1	2	3	4	5	6	7	8	9	10	11	12	13	14	15	16	17	18	19	20	21	22
0005	**Mustafabad**	**Nyay Panchayat / न्याय पंचायत**																			
0082	Dullahpur	43.30	84	518	1580	925	655	154	101	78	51	0	0	506	160	462	6	141	1	19	1
0083	Enamipur	22.66	5	6	31	20	11	3	4	0	0	0	0	13	2	14	0	2	0	0	0
0084	Prithwi Pur	31.16	15	19	138	72	66	17	8	0	0	0	0	37	0	26	16	26	16	0	0
0085	Ratanpur	10.93	5	5	25	13	12	2	2	0	0	0	0	4	0	9	0	7	0	0	0
0086	Shahpur Barik	8.09	1	1	8	3	5	0	0	0	0	0	0	2	3	1	0	1	0	0	0
0087	Chhatma	92.27	94	96	596	294	302	71	66	58	56	0	0	79	3	137	8	117	5	7	0
0088	Khudabax Pur	58.68	174	182	705	359	346	84	75	47	48	0	0	115	12	156	9	115	6	13	0
0089	Gangapur	27.52	15	15	114	63	51	12	10	0	0	0	0	13	8	27	5	26	4	0	1
0090	Nijamuddin Pur	53.83	64	66	437	218	219	49	62	0	0	0	0	74	27	101	1	84	0	0	0
0091	Churaman Pur	126.67	291	298	1662	866	796	178	180	125	146	0	0	268	44	415	39	383	33	0	6
0092	Newada Sani	48.16	108	111	781	405	376	99	77	100	89	0	0	202	80	183	55	112	43	1	2
0093	Khijir Pur	15.78	0	0	0	0	0	0	0	0	0	0	0	0	0	0	0	0	0	0	0
0094	Jafar Pur	162.69	522	532	1941	960	981	230	244	141	120	0	0	350	99	454	19	324	11	22	3
0095	Hanauta	53.42	84	86	491	257	234	61	54	0	0	0	0	69	6	100	16	88	13	8	3
0096	Mustfabad urf Bara	103.60	272	281	1299	699	600	183	115	200	167	0	0	207	65	292	3	243	0	4	1
0097	Dhatanra	118.98	56	58	358	174	184	34	39	72	91	0	0	90	37	82	4	79	3	0	0
0098	Talnada	25.09	0	0	0	0	0	0	0	0	0	0	0	0	0	0	0	0	0	0	0
0099	Toliya	12.14	0	0	0	0	0	0	0	0	0	0	0	0	0	0	0	0	0	0	0
0100	Chakroy Patti	3.24	0	0	0	0	0	0	0	0	0	0	0	0	0	0	0	0	0	0	0
0101	Kudanpur	106.84	51	54	342	163	179	35	45	163	179	0	0	53	4	72	0	72	0	0	0
0102	Nijampur	36.02	7	7	61	34	27	5	3	0	0	0	0	10	0	16	1	15	1	0	0

1	2	23	24	25	26	27	28	29	30	31	32	33	34	35	36	37	38	39	40	41	42
0005	**Mustafabad Nyay Panchayat / न्याय पंचायत**																				
0082	Dullahpur	1	0	0	0	0	0	15	1	7	0	189	0	17	0	73	3	0	34	463	615
0083	Enamipur	0	0	0	0	0	0	0	0	0	0	6	0	0	0	6	0	0	0	6	11
0084	Prithwi Pur	0	0	0	0	0	0	0	0	0	0	0	0	0	0	0	0	0	0	46	50
0085	Ratanpur	0	0	0	0	0	0	1	0	0	0	1	0	0	0	0	0	0	0	4	12
0086	Shahpur Barik	0	0	0	0	0	0	0	0	0	0	0	0	0	0	0	0	0	0	2	5
0087	Chhatma	2	0	0	0	0	0	0	0	0	0	8	1	0	0	3	2	0	25	157	269
0088	Khudabax Pur	0	0	0	0	0	0	2	0	0	0	9	3	0	0	17	0	0	0	203	337
0089	Gangapur	0	0	0	0	0	0	0	0	0	0	0	0	1	0	0	0	0	0	36	46
0090	Nijamuddin Pur	0	0	0	0	0	0	2	0	1	0	1	0	0	0	13	1	0	0	117	218
0091	Churaman Pur	0	0	0	0	0	0	0	0	0	0	3	0	1	0	28	0	0	104	451	653
0092	Newada Sani	2	0	0	0	0	0	25	7	3	0	13	2	3	0	24	1	9	22	213	299
0093	Khijir Pur	0	0	0	0	0	0	0	0	0	0	0	0	0	0	0	0	0	0	0	0
0094	Jafar Pur	0	0	0	0	8	1	15	0	5	0	28	0	2	0	50	4	0	265	506	697
0095	Hanauta	0	0	0	0	0	0	0	0	0	0	0	0	0	0	4	0	0	0	157	218
0096	Mustfabad urf Baragaon	0	0	0	0	0	0	16	0	1	0	2	0	0	0	26	2	1	57	406	540
0097	Dhatanra	0	0	0	0	0	0	0	0	0	0	0	0	0	0	3	1	0	0	92	180
0098	Talnada	0	0	0	0	0	0	0	0	0	0	0	0	0	0	0	0	0	0	0	0
0099	Toliya	0	0	0	0	0	0	0	0	0	0	0	0	0	0	0	0	0	0	0	0
0100	Chakroy Patti	0	0	0	0	0	0	0	0	0	0	0	0	0	0	0	0	0	0	0	0
0101	Kudanpur	0	0	0	0	0	0	0	0	0	0	0	0	0	0	0	0	0	0	91	179
0102	Nijampur	0	0	0	0	0	0	1	0	0	0	0	0	0	0	0	0	0	12	18	14

1	2	3	4	5	6	7	8	9	10	11	12	13	14	15	16	17	18	19	20	21	22
0103	Jahanpur	71.63	80	82	548	242	306	61	79	72	80	0	0	69	17	115	75	81	16	0	57
0104	Jamsara	215.71	231	236	1279	620	659	165	157	217	246	0	0	306	82	265	6	200	1	0	0
0105	Vithria	68.80	94	95	648	333	315	68	73	0	0	0	0	119	21	152	155	151	155	0	0
0106	Kothiya	265.89	257	264	1166	554	612	123	121	38	38	0	0	214	47	278	7	221	6	39	0
0107	Shankar Pur	172.40	178	184	957	484	473	115	101	190	200	0	0	148	24	209	9	206	5	0	2
Summary for 'Nyay Panchayat' = 0005 (26 detail records)																					
Sum		1955.50	2688	3196	15167	7758	7409	1749	1616	1501	1511	0	0	2948	741	3566	434	2694	319	113	76

1	2	23	24	25	26	27	28	29	30	31	32	33	34	35	36	37	38	39	40	41	42
0103	Jahanpur	0	0	0	0	0	0	14	0	0	0	15	2	3	0	2	0	0	0	127	231
0104	Jamsara	0	0	0	0	2	2	9	0	3	0	15	3	2	0	34	0	19	253	336	400
0105	Vithria	0	0	0	0	0	0	0	0	0	0	0	0	0	0	1	0	0	0	181	160
0106	Kothiya	0	0	0	0	0	0	0	0	0	0	2	0	0	0	16	1	1	183	275	422
0107	Shankar Pur	0	0	0	0	0	0	0	0	0	0	0	0	0	0	3	2	0	37	275	427
Summary for 'Nyay Panchayat' = 0005 (26 detail records)																					
Sum		5	0	0	0	10	3	100	8	20	0	292	11	29	0	303	17	30	992	4162	5983

1	2	3	4	5	6	7	8	9	10	11	12	13	14	15	16	17	18	19	20	21	22
0006	**Sonhara**	**Nyay Panchayat / न्याय पंचायत**																			
0108	Amari	113.32	73	75	522	258	264	64	65	175	179	0	0	130	38	102	34	36	4	41	29
0109	Kadirshah Pur	44.52	48	51	432	235	197	47	39	0	0	0	0	102	22	93	0	86	0	0	0
0110	Matuk Pur	68.80	167	174	765	362	403	66	91	137	149	0	0	222	97	159	35	113	34	14	0
0111	Kanchan Pur	32.38	75	79	385	191	194	31	34	191	194	0	0	94	30	76	1	31	0	42	0
0112	Gosaiyan	93.89	125	220	758	385	373	88	82	173	186	0	0	203	52	123	64	114	64	0	0
0113	Kharka	2.43	0	0	0	0	0	0	0	0	0	0	0	0	0	0	0	0	0	0	0
0114	Jagdishpur	40.07	0	0	0	0	0	0	0	0	0	0	0	0	0	0	0	0	0	0	0
0115	Molnapur	26.31	26	28	177	81	96	17	17	0	0	0	0	41	10	34	1	28	1	0	0
0116	Bairampur Kotri	74.87	48	51	343	190	153	36	27	0	0	0	0	104	21	90	0	71	0	0	0
0117	Dullahpur Bechu U	36.42	43	44	192	96	96	25	18	33	34	0	0	22	8	42	3	30	1	0	0
0118	Amehta	19.43	32	35	237	125	112	36	32	100	94	0	0	47	6	51	17	40	14	10	3
0119	Berukh Mat Sarai D	58.28	46	49	341	169	172	56	37	169	172	0	0	56	9	67	0	66	0	1	0
0120	Bisunpur Ghurhu	25.50	0	0	0	0	0	0	0	0	0	0	0	0	0	0	0	0	0	0	0
0121	Chak Abdul Sattar	4.05	0	0	0	0	0	0	0	0	0	0	0	0	0	0	0	0	0	0	0
0122	Dhamupur	219.75	382	496	2055	1058	997	183	190	455	467	0	0	475	214	502	11	402	3	16	4
0123	Mehdi Pur	92.68	87	90	561	300	261	72	49	74	74	0	0	123	33	113	1	98	0	0	0
0124	Sedhuwari	12.95	30	34	247	135	112	30	22	0	0	0	0	69	10	65	46	9	0	55	46
0125	Bhir Rai	200.73	366	376	1663	837	826	180	187	10	6	0	0	244	85	395	63	340	57	2	1
0126	Sonhara	198.71	308	321	1764	862	902	198	198	238	239	0	0	463	217	313	63	209	41	7	4
0127	Chakdhora	18.21	12	12	95	49	46	13	9	0	0	0	0	4	0	16	0	5	0	11	0
0128	Dadra	104.41	43	45	346	179	167	33	35	76	61	0	0	40	0	69	0	38	0	31	0

1	2	23	24	25	26	27	28	29	30	31	32	33	34	35	36	37	38	39	40	41	42
0006	**Sonhara Nyay Panchayat / न्याय पंचायत**																				
0108	Amari	0	0	0	0	0	0	2	0	3	0	4	0	1	0	15	1	1	32	155	198
0109	Kadirshah Pur	0	0	0	0	0	0	2	0	0	0	0	0	0	0	5	0	0	0	142	197
0110	Matuk Pur	0	0	0	0	0	0	1	0	0	0	2	0	3	0	26	1	0	0	203	368
0111	Kanchan Pur	0	0	0	0	0	0	0	0	0	0	0	0	0	0	3	1	0	0	115	193
0112	Gosaiyan	0	0	0	0	0	0	0	0	0	0	1	0	0	0	8	0	0	0	262	309
0113	Kharka	0	0	0	0	0	0	0	0	0	0	0	0	0	0	0	0	0	0	0	0
0114	Jagdishpur	0	0	0	0	0	0	0	0	0	0	0	0	0	0	0	0	0	0	0	0
0115	Molnapur	0	0	0	0	0	0	0	0	0	0	3	0	1	0	2	0	0	26	47	69
0116	Bairampur Kotri	0	0	0	0	0	0	0	0	0	0	6	0	2	0	11	0	0	98	100	55
0117	Dullahpur Bechu Urf Sarai	0	0	0	0	0	0	6	2	0	0	2	0	0	0	4	0	0	26	54	67
0118	Amehta	0	0	0	0	0	0	0	0	0	0	0	0	0	0	1	0	0	0	74	95
0119	Berukh Mat Sarai Danesh	0	0	0	0	0	0	0	0	0	0	0	0	0	0	0	0	0	0	102	172
0120	Bisunpur Ghurhu	0	0	0	0	0	0	0	0	0	0	0	0	0	0	0	0	0	0	0	0
0121	Chak Abdul Sattar	0	0	0	0	0	0	0	0	0	0	0	0	0	0	0	0	0	0	0	0
0122	Dhamupur	5	0	0	0	0	0	12	1	1	0	14	0	3	0	49	3	9	195	547	791
0123	Mehdi Pur	0	0	0	0	0	0	6	0	0	0	2	0	1	0	6	1	0	7	187	253
0124	Sedhuwari	0	0	0	0	0	0	0	0	0	0	0	0	0	0	1	0	0	0	70	66
0125	Bhir Rai	4	0	0	0	1	1	4	0	5	3	13	0	8	1	18	0	0	116	442	647
0126	Sonhara	1	0	0	0	15	11	12	1	5	0	17	3	3	0	44	3	43	141	506	698
0127	Chakdhora	0	0	0	0	0	0	0	0	0	0	0	0	0	0	0	0	0	0	33	46
0128	Dadra	0	0	0	0	0	0	0	0	0	0	0	0	0	0	0	0	0	0	110	167

1	2	3	4	5	6	7	8	9	10	11	12	13	14	15	16	17	18	19	20	21	22
0129	Gobar Jota	15.38	13	13	121	63	58	12	12	0	0	0	0	13	4	32	2	26	1	2	0
0130	Kesrua	148.52	116	118	959	460	499	93	107	89	98	0	0	185	62	208	7	163	0	15	5
0131	Shahpur Doman	5.26	0	0	0	0	0	0	0	0	0	0	0	0	0	0	0	0	0	0	0
0132	Gogwal(Gomwakh)	16.19	0	0	0	0	0	0	0	0	0	0	0	0	0	0	0	0	0	0	0
0133	Dharmagat Pur	586.41	557	576	3179	1685	1494	412	311	239	200	0	0	708	167	709	278	536	259	83	10
Summary for 'Nyay Panchayat' = 0006 (26 detail records)																					
Sum		2259 47	2597	2887	15142	7720	7422	1692	1562	2159	2153	0	0	3345	1085	3259	626	2441	479	330	102

1	2	23	24	25	26	27	28	29	30	31	32	33	34	35	36	37	38	39	40	41	42
0129	Gobar Jota	0	0	0	0	0	0	3	0	0	0	0	0	0	0	1	1	0	22	31	34
0130	Kesrua	0	0	0	0	0	0	6	1	1	0	6	0	1	0	16	1	2	136	250	356
0131	Shahpur Doman	0	0	0	0	0	0	0	0	0	0	0	0	0	0	0	0	0	0	0	0
0132	Gogwal(Gomwakh)	0	0	0	0	0	0	0	0	0	0	0	0	0	0	0	0	0	0	0	0
0133	Dharmagat Pur	0	0	6	0	15	5	8	0	1	0	16	1	3	0	41	3	7	4	969	1212
Summary for 'Nyay Panchayat' = 0006 (26 detail records)																					
Sum		10	0	6	0	31	17	62	5	16	3	86	4	26	1	251	15	62	803	4399	5993

1	2	3	4	5	6	7	8	9	10	11	12	13	14	15	16	17	18	19	20	21	22
0007	**Padumpur Maigr**	**Nyay Panchayat / न्याय पंचायत**																			
0134	Chalni	122.62	43	47	409	199	210	36	39	25	33	0	0	106	25	82	20	67	0	15	20
0135	Denijpur	13.36	4	4	29	16	13	5	4	0	0	0	0	11	5	7	0	5	0	0	0
0136	Agapur Sani	50.18	30	32	156	74	82	18	19	25	42	0	0	36	26	31	26	17	5	10	21
0137	Padumpur Ramrai	287.34	209	313	1837	954	883	218	186	204	191	0	0	437	152	406	58	249	16	70	23
0138	Chak Purusottam	11.74	0	0	0	0	0	0	0	0	0	0	0	0	0	0	0	0	0	0	0
0139	Bijahra	59.09	73	75	481	236	245	61	64	28	30	0	0	40	6	86	9	81	4	4	5
0140	Ghirji Joat	48.16	45	48	267	135	132	19	13	44	48	0	0	50	9	49	9	28	1	19	8
0141	Nasrapur Vijai	48.97	50	52	361	172	189	41	35	13	12	0	0	97	73	64	34	26	20	25	14
0142	Nasrapur Shirji	70.01	153	156	943	491	452	92	110	177	161	0	0	216	63	211	79	183	62	26	17
0143	Padumpur Magrai	78.11	177	183	807	452	355	105	73	159	97	0	0	220	69	169	33	113	25	37	8
0144	Chauthi Jamin Sam	8.90	4	4	17	7	10	0	3	0	0	0	0	5	2	3	0	2	0	1	0
0145	Jotganj Singh	12.55	13	15	94	46	48	8	1	8	7	0	0	30	0	23	5	23	5	0	0
0146	Rampur Madra	116.15	20	23	173	84	89	18	19	2	5	0	0	58	7	31	1	25	1	0	0
0147	Meerpur	4.86	0	0	0	0	0	0	0	0	0	0	0	0	0	0	0	0	0	0	0
0148	Manikasa	102.79	88	91	576	308	268	50	47	83	57	0	0	192	0	140	0	128	0	0	0
0149	Kritsingh Pur	64.35	98	100	654	297	357	57	81	59	75	0	0	109	13	142	10	113	6	28	4
0150	Semaur	176.45	243	246	1117	564	553	102	98	107	102	0	0	235	125	240	34	209	31	0	0
0151	Chakmak Pur	43.30	58	60	392	184	208	50	50	5	7	0	0	79	20	67	5	62	5	0	0
0152	Dalpat Patti	34.40	0	0	0	0	0	0	0	0	0	0	0	0	0	0	0	0	0	0	0
0153	Babhanauli	57.00	51	54	303	158	145	44	29	59	46	0	0	32	0	70	1	69	1	1	0
0154	Mardanpur	152.98	236	244	1267	628	639	139	127	91	100	0	0	298	90	301	75	234	18	24	51

1	2	23	24	25	26	27	28	29	30	31	32	33	34	35	36	37	38	39	40	41	42
0007	**Padumpur Maigr Nyay Panchayat / न्याय पंचायत**																				
0134	Chalni	0	0	0	0	0	0	0	0	0	0	0	0	0	0	0	0	0	0	117	190
0135	Denijpur	0	0	0	0	0	0	0	0	0	0	1	0	0	0	1	0	0	0	9	13
0136	Agapur Sani	0	0	0	0	0	0	0	0	0	0	0	0	0	0	4	0	0	0	43	56
0137	Padumpur Ramrai	0	0	11	6	20	1	10	7	5	0	10	2	1	0	30	3	2	33	546	792
0138	Chak Purusottam	0	0	0	0	0	0	0	0	0	0	0	0	0	0	0	0	0	0	0	0
0139	Bijahra	0	0	0	0	0	0	0	0	0	0	0	0	0	0	1	0	0	102	150	134
0140	Ghirji Joat	0	0	0	0	0	0	0	0	0	0	0	0	0	0	2	0	0	0	86	123
0141	Nasrapur Vijai	0	0	0	0	0	0	0	0	0	0	4	0	0	0	9	0	0	0	108	155
0142	Nasrapur Shirji	0	0	0	0	0	0	0	0	0	0	0	0	0	0	2	0	0	0	280	373
0143	Padumpur Magrai	0	0	4	0	0	0	0	0	1	0	2	0	1	0	11	0	0	1	283	321
0144	Chauthi Jamin Samur	0	0	0	0	0	0	0	0	0	0	0	0	0	0	0	0	0	0	4	10
0145	Jotganj Singh	0	0	0	0	0	0	0	0	0	0	0	0	0	0	0	0	0	0	23	43
0146	Rampur Madra	0	0	0	0	0	0	0	0	0	0	0	0	0	0	6	0	1	1	52	87
0147	Meerpur	0	0	0	0	0	0	0	0	0	0	0	0	0	0	0	0	0	0	0	0
0148	Manikasa	0	0	0	0	0	0	0	0	0	0	0	0	0	0	12	0	0	0	168	268
0149	Kritsingh Pur	0	0	0	0	0	0	0	0	0	0	0	0	0	0	1	0	0	0	155	347
0150	Semaur	4	0	0	0	0	0	5	0	0	0	1	0	2	0	19	3	0	9	324	510
0151	Chakmak Pur	0	0	0	0	0	0	0	0	0	0	0	0	0	0	5	0	0	0	117	203
0152	Dalpat Patti	0	0	0	0	0	0	0	0	0	0	0	0	0	0	0	0	0	0	0	0
0153	Babhanauli	0	0	0	0	0	0	0	0	0	0	0	0	0	0	0	0	0	27	88	117
0154	Mardanpur	0	0	0	0	1	5	3	0	7	0	4	0	1	0	27	1	0	118	327	446

1	2	3	4	5	6	7	8	9	10	11	12	13	14	15	16	17	18	19	20	21	22
0155	Sarai Mokal	4.86	0	0	0	0	0	0	0	0	0	0	0	0	0	0	0	0	0	0	0
Summary for 'Nyay Panchayat' = 0007 (22 detail records)																					
Sum		1568.17	1595	1747	9883	5005	4878	1063	998	1089	1013	0	0	2251	685	2122	399	1634	200	260	171

1	2	23	24	25	26	27	28	29	30	31	32	33	34	35	36	37	38	39	40	41	42
0155	Sarai Mokal	0	0	0	0	0	0	0	0	0	0	0	0	0	0	0	0	0	0	0	0
Summary for 'Nyay Panchayat' = 0007 (22 detail records)																					
Sum		4	0	15	6	21	6	18	7	13	0	22	2	5	0	130	7	3	291	2880	4188

1	2	3	4	5	6	7	8	9	10	11	12	13	14	15	16	17	18	19	20	21	22
0008	**Jathania**	**Nyay Panchayat / न्याय पंचायत**																			
0156	Dhirjit	83.37	93	96	688	323	365	94	82	0	0	0	0	156	61	140	95	62	7	69	87
0157	Choja Khas	152.57	70	71	479	230	249	71	45	123	142	0	0	121	81	81	2	69	0	0	1
0158	Nasirpur Kathak	475.19	14	16	177	90	87	17	21	0	0	0	0	43	10	40	0	31	0	0	0
0159	Alipur Madra	14.16	700	805	4046	2054	1992	465	417	537	501	0	0	890	238	969	118	592	86	126	3
0160	Nasirpur Jivan	74.87	26	29	208	100	108	28	27	0	0	0	0	42	9	41	61	34	60	0	0
0161	Sarai Dhanesh	67.58	80	83	641	342	299	63	52	27	33	0	0	231	164	167	0	162	0	0	0
0162	Bangali Patti	19.89	0	0	0	0	0	0	0	0	0	0	0	0	0	0	0	0	0	0	0
0163	Gaurar Khas	197.09	118	122	978	493	485	102	109	240	239	0	0	261	94	222	15	136	7	9	6
0164	Gauranam Sadkalpu	37.64	56	59	347	190	157	44	36	86	78	0	0	84	15	68	22	68	2	0	20
0165	Somar Rai	48.16	60	62	461	231	230	62	55	47	41	0	0	60	5	100	9	90	4	10	4
0166	Ramban	231.89	150	157	1350	668	682	176	172	41	35	0	0	293	50	247	105	195	95	6	10
0167	Kudnipur	2.43	0	0	0	0	0	0	0	0	0	0	0	0	0	0	0	0	0	0	0
0168	Karimullah Pur	21.85	1	1	6	3	3	0	1	3	3	0	0	3	0	2	0	2	0	0	0
0169	Gaura Khurd	16.19	0	0	0	0	0	0	0	0	0	0	0	0	0	0	0	0	0	0	0
0170	Shahpur Bahor Rai	40.47	84	88	559	275	284	57	49	26	24	0	0	137	63	144	1	97	0	13	0
0171	Salempur	25.09	3	3	27	15	12	2	3	0	0	0	0	9	5	5	0	5	0	0	0
0172	Jakhania Gobind	224.20	485	503	3142	1639	1503	366	298	203	60	0	0	985	491	661	25	158	4	19	5
0173	Kaula Jakhania	123.84	156	163	1052	543	509	119	125	147	149	0	0	213	46	215	9	138	1	20	7
0174	Damodar Pur	36.83	44	46	445	237	208	72	52	27	26	0	0	110	24	92	7	61	5	5	2
0175	Khempur	15.78	19	21	188	95	93	18	20	49	47	0	0	56	28	46	8	22	3	15	4
0176	Bahera	50.18	35	39	359	188	171	32	29	0	0	0	0	146	48	81	0	65	0	0	0

1	2	23	24	25	26	27	28	29	30	31	32	33	34	35	36	37	38	39	40	41	42
0008	**Jathania**	**Nyay Panchayat / न्याय पंचायत**																			
0156	Dhirjit	0	0	0	0	2	0	0	0	0	0	4	1	0	0	3	0	0	2	183	268
0157	Choja Khas	0	0	0	0	0	0	2	0	1	0	2	0	1	0	6	1	0	0	149	247
0158	Nasirpur Kathak	0	0	0	0	0	0	1	0	0	0	0	0	0	0	8	0	0	0	50	87
0159	Alipur Madra	3	0	1	0	82	17	45	7	3	0	40	3	3	0	74	2	9	137	1076	1737
0160	Nasirpur Jivan	0	0	0	0	0	0	0	0	0	0	0	0	1	0	6	1	0	0	59	47
0161	Sarai Dhanesh	0	0	0	0	0	0	0	0	0	0	0	0	0	0	5	0	0	0	175	299
0162	Bangali Patti	0	0	0	0	0	0	0	0	0	0	0	0	0	0	0	0	0	0	0	0
0163	Gaurar Khas	0	0	0	0	5	0	9	0	2	0	11	0	1	0	49	2	0	0	271	470
0164	Gauranam Sadkalpur	0	0	0	0	0	0	0	0	0	0	0	0	0	0	0	0	0	1	122	134
0165	Somar Rai	0	0	0	0	0	0	0	0	0	0	0	0	0	0	0	1	0	0	131	221
0166	Ramban	0	0	0	0	0	0	5	0	1	0	2	0	1	0	37	0	0	11	421	566
0167	Kudnipur	0	0	0	0	0	0	0	0	0	0	0	0	0	0	0	0	0	0	0	0
0168	Karimullah Pur	0	0	0	0	0	0	0	0	0	0	0	0	0	0	0	0	0	0	1	3
0169	Gaura Khurd	0	0	0	0	0	0	0	0	0	0	0	0	0	0	0	0	0	0	0	0
0170	Shahpur Bahor Rai	0	0	0	0	0	0	1	0	17	0	0	0	0	0	16	1	0	0	131	283
0171	Salempur	0	0	0	0	0	0	0	0	0	0	0	0	0	0	0	0	0	0	10	12
0172	Jakhania Gobind	9	0	2	0	1	0	43	0	18	0	223	2	37	0	151	14	2	61	976	1417
0173	Kaula Jakhania	0	0	0	0	1	0	6	0	4	0	14	0	0	0	32	1	0	8	328	492
0174	Damodar Pur	0	0	0	0	7	0	1	0	0	0	5	0	0	0	13	0	0	0	145	201
0175	Khempur	1	0	0	0	0	0	1	0	0	0	0	0	3	0	4	1	0	0	49	85
0176	Bahera	0	0	0	0	0	0	0	0	0	0	2	0	1	0	13	0	0	0	107	171

1	2	3	4	5	6	7	8	9	10	11	12	13	14	15	16	17	18	19	20	21	22
0177	Enamipur	8.50	0	0	0	0	0	0	0	0	0	0	0	0	0	0	0	0	0	0	0
0178	Souphi Pur	58.28	93	95	608	323	285	54	61	168	151	0	0	79	17	114	12	111	0	0	11
Summary for 'Nyay Panchayat' = 0008 (23 detail records)																					
Sum		2026.05	2287	2459	15761	8039	7722	1842	1654	1724	1529	0	0	3919	1449	3435	489	2098	274	292	160
0009	**Bhurkura**	**Nyay Panchayat / न्याय पंचायत**																			
0179	Ghatora	273.58	163	165	1160	578	582	118	134	185	210	0	0	197	17	297	1	255	0	10	0
0180	Jank Patti	16.19	7	7	63	36	27	5	2	25	20	0	0	19	2	16	2	12	2	0	0
0181	Udaypur	16.59	20	22	116	51	65	13	12	48	60	0	0	15	2	15	0	5	0	7	0
0182	Buranpur	100.37	139	156	935	449	486	105	108	76	93	0	0	245	36	188	12	145	2	11	4
0183	Gajadhar Pur	34.40	65	67	529	264	265	58	50	0	0	0	0	118	21	111	5	105	4	0	1
0184	Shahpur Jati	10.12	0	0	0	0	0	0	0	0	0	0	0	0	0	0	0	0	0	0	0
0185	Eakdila	87.42	0	0	0	0	0	0	0	0	0	0	0	0	0	0	0	0	0	0	0
0186	Hathiya Ram	213.28	327	336	1463	730	733	166	164	205	224	0	0	357	85	317	51	188	5	85	45
0187	Hamjapur Khas	60.30	20	23	142	65	77	16	25	0	0	0	0	19	5	32	0	32	0	0	0
0188	Gorhara	93.49	80	82	543	279	264	66	130	161	147	0	0	137	32	118	49	90	10	9	32
0189	Birbhanpur	23.07	20	25	133	69	64	14	16	23	24	0	0	1	0	35	0	24	0	11	0
0190	Bhurkura	372.32	507	524	3063	1494	1569	323	314	419	453	0	0	654	277	617	152	361	76	21	48
0191	Kudila	94.70	214	214	868	417	451	102	100	76	97	0	0	229	64	168	167	134	142	12	25
0192	Horil Patti	46.95	17	18	144	70	74	14	17	0	0	0	0	11	4	32	0	17	0	15	0
0193	Dharhammir	25.50	64	69	476	227	249	67	61	0	0	0	0	51	8	89	4	42	3	34	1
0194	Molnapur	145.69	124	130	1253	648	605	138	114	86	108	0	0	180	100	292	17	197	2	5	11
Summary for 'Nyay Panchayat' = 0009 (16 detail records)																					
Sum		1613.97	1767	1838	10888	5377	5511	1205	1247	1304	1436	0	0	2233	653	2327	460	1607	246	220	167

1	2	23	24	25	26	27	28	29	30	31	32	33	34	35	36	37	38	39	40	41	42
0177	Enamipur	0	0	0	0	0	0	0	0	0	0	0	0	0	0	0	0	0	0	0	0
0178	Souphi Pur	0	0	0	0	0	0	0	0	0	0	0	0	0	0	3	1	0	0	209	273
Summary for 'Nyay Panchayat' = 0008 (23 detail records)																					
Sum		13	0	3	0	98	17	114	7	46	0	303	6	48	0	420	25	11	220	4593	7013
0009	**Bhurkura**	**Nyay Panchayat / न्याय पंचायत**																			
0179	Ghatora	0	0	0	0	3	0	0	0	5	0	3	0	3	0	18	1	23	163	258	418
0180	Jank Patti	0	0	0	0	0	0	0	0	0	0	3	0	0	0	1	0	0	0	20	25
0181	Udaypur	0	0	0	0	0	0	0	0	0	0	3	0	0	0	0	0	2	0	34	65
0182	Buranpur	0	0	0	0	0	0	15	5	2	0	3	0	2	0	10	1	0	0	261	474
0183	Gajadhar Pur	0	0	0	0	0	0	0	0	0	0	0	0	1	0	5	0	3	1	150	259
0184	Shahpur Jati	0	0	0	0	0	0	0	0	0	0	0	0	0	0	0	0	0	0	0	0
0185	Eakdila	0	0	0	0	0	0	0	0	0	0	0	0	0	0	0	0	0	0	0	0
0186	Hathiya Ram	0	0	0	0	1	0	4	1	1	0	5	0	0	0	33	0	0	12	413	670
0187	Hamjapur Khas	0	0	0	0	0	0	0	0	0	0	0	0	0	0	0	0	0	3	33	74
0188	Gorhara	0	0	0	0	0	0	1	0	0	0	1	0	0	0	17	7	0	5	161	210
0189	Birbhanpur	0	0	0	0	0	0	0	0	0	0	0	0	0	0	0	0	0	0	34	64
0190	Bhurkura	12	0	1	0	12	4	57	9	16	8	44	0	3	0	90	7	1	279	876	1138
0191	Kudila	0	0	0	0	7	0	0	0	3	0	5	0	5	0	2	0	8	77	241	207
0192	Horil Patti	0	0	0	0	0	0	0	0	0	0	0	0	0	0	0	0	0	0	38	74
0193	Dharhammir	0	0	4	0	0	0	7	0	0	0	0	0	1	0	1	0	0	0	138	245
0194	Molnapur	1	0	0	0	2	0	23	0	0	0	1	0	19	0	44	4	2	24	354	564
Summary for 'Nyay Panchayat' = 0009 (16 detail records)																					
Sum		13	0	5	0	25	4	107	15	27	8	68	0	34	0	221	20	39	564	3011	4487

1	2	3	4	5	6	7	8	9	10	11	12	13	14	15	16	17	18	19	20	21	22
0010	**Aresura**	**Nyay Panchayat / न्याय पंचायत**																			
0195	Belhara	214.09	221	226	1150	557	593	125	153	273	260	0	0	328	142	230	41	183	33	8	7
0196	Baghai	174.83	197	203	930	474	456	113	106	25	32	0	0	189	59	197	142	161	58	28	83
0197	Araji Maphi Hamja	9.31	0	0	0	0	0	0	0	0	0	0	0	0	0	0	0	0	0	0	0
0198	Otana	383.69	491	501	1876	890	986	161	198	298	346	0	0	533	339	352	201	243	129	19	28
0199	Araji Maphi Hariba	21.85	0	1	14	5	9	3	1	0	0	0	0	2	6	2	0	2	0	0	0
0200	Jahni	262.25	375	389	2164	1052	1112	205	214	226	233	0	0	350	175	439	93	300	30	95	60
0201	Bangali Patti	65.56	0	0	0	0	0	0	0	0	0	0	0	0	0	0	0	0	0	0	0
0202	Rampur	57.47	198	203	870	414	456	86	84	177	188	0	0	145	14	181	9	150	8	17	1
0203	Harilal Pati	12.95	5	5	52	31	21	4	4	0	0	0	0	24	4	11	1	11	1	0	0
0204	Rajapur	250.10	148	152	1019	543	476	102	86	63	54	0	0	160	32	224	142	199	131	7	11
0205	Mirpur	168.76	160	167	1196	583	613	141	135	258	279	0	0	254	82	222	9	187	7	2	0
0206	Orasan	93.08	90	92	594	308	286	67	55	140	155	0	0	164	56	120	0	109	0	0	0
0207	Gopal Pur	16.59	15	15	146	68	78	22	16	6	2	0	0	28	12	32	6	22	6	0	0
Summary for 'Nyay Panchayat' = 0010 (13 detail records)																					
Sum		1730.53	1900	1954	10011	4925	5086	1029	1052	1466	1549	0	0	2177	921	2010	644	1567	403	176	190

1	2	23	24	25	26	27	28	29	30	31	32	33	34	35	36	37	38	39	40	41	42
0010	**Aresura**	**Nyay Panchayat / न्याय पंचायत**																			
0195	Belhara	0	0	0	0	1	0	6	0	0	0	4	0	0	0	28	1	0	4	327	548
0196	Baghai	0	0	0	0	0	0	0	0	0	0	0	0	0	0	8	1	1	20	276	294
0197	Araji Maphi Hamjapur	0	0	0	0	0	0	0	0	0	0	0	0	0	0	0	0	0	0	0	0
0198	Otana	0	0	0	0	48	43	1	0	2	0	0	0	0	0	39	1	0	3	538	782
0199	Araji Maphi Haribansyati	0	0	0	0	0	0	0	0	0	0	0	0	0	0	0	0	0	0	3	9
0200	Jahni	2	0	1	0	2	0	1	0	0	0	8	0	5	0	25	3	0	0	613	1019
0201	Bangali Patti	0	0	0	0	0	0	0	0	0	0	0	0	0	0	0	0	0	0	0	0
0202	Rampur	2	0	0	0	0	0	9	0	0	0	2	0	0	0	1	0	0	9	233	438
0203	Harilal Pati	0	0	0	0	0	0	0	0	0	0	0	0	0	0	0	0	0	0	20	20
0204	Rajapur	0	0	0	0	0	0	1	0	0	0	1	0	0	0	16	0	0	0	319	334
0205	Mirpur	0	0	0	0	0	0	3	0	0	0	8	0	0	0	22	2	0	0	361	604
0206	Orasan	0	0	1	0	0	0	1	0	0	0	2	0	1	0	6	0	0	0	188	286
0207	Gopal Pur	0	0	3	0	0	0	2	0	2	0	0	0	0	0	3	0	0	0	36	72
Summary for 'Nyay Panchayat' = 0010 (13 detail records)																					
Sum		4	0	5	0	51	43	24	0	4	0	25	0	6	0	148	8	1	36	2914	4406

1	2	3	4	5	6	7	8	9	10	11	12	13	14	15	16	17	18	19	20	21	22
0011	**Khetabpur**	**Nyay Panchayat / न्याय पंचायत**																			
0208	Atigawan	125.86	87	88	585	285	300	66	80	155	181	0	0	130	45	126	13	62	3	54	9
0209	Muriyari	314.86	457	469	2523	1243	1280	305	285	233	269	0	0	597	213	525	139	370	83	23	34
0210	Wajidpur	25.50	32	35	181	95	86	22	12	0	0	0	0	54	9	40	0	37	0	0	0
0211	Sultanipurw	57.06	88	91	621	282	339	81	75	100	125	0	0	134	50	111	167	46	4	60	162
0212	Anup Pur	32.38	2	2	30	16	14	3	1	0	0	0	0	12	4	10	11	10	11	0	0
0213	Chak Jain	45.73	47	49	349	179	170	39	38	0	0	0	0	82	24	77	0	68	0	0	0
0214	Birahim Pur	28.73	30	30	219	111	108	30	26	48	46	0	0	41	5	57	64	2	0	55	64
0215	Kath Audar	3.64	0	0	0	0	0	0	0	0	0	0	0	0	0	0	0	0	0	0	0
0216	Todar Pur	45.73	37	39	316	161	155	31	27	0	0	0	0	73	23	79	15	72	0	2	15
0217	Hamjapur Rustamp	40.47	7	7	53	25	28	8	2	0	0	0	0	13	10	13	0	13	0	0	0
0218	Khetabpur	74.87	237	243	840	405	435	104	113	154	178	0	0	214	126	122	1	56	0	41	0
0219	Mohiuddin Pur	26.71	24	26	224	113	111	31	20	26	14	0	0	71	69	36	2	35	2	0	0
0220	Mustfabad	58.28	70	72	440	218	222	38	40	155	169	0	0	101	34	87	98	20	0	54	98
0221	Bebada	33.19	33	36	208	101	107	28	25	9	8	0	0	56	16	38	0	38	0	0	0
0222	Kutubpur	21.85	41	45	276	130	146	30	36	0	0	0	0	62	20	72	30	40	10	25	18
0223	Jeram Pur	91.46	43	47	347	173	174	48	50	77	88	0	0	45	5	44	0	42	0	0	0
0224	Mubarakpur	70.01	151	155	510	234	276	60	59	88	115	0	0	119	36	65	0	64	0	0	0
0225	Chakkhan Muham	6.88	0	0	0	0	0	0	0	0	0	0	0	0	0	0	0	0	0	0	0
0226	Rasool Pur	31.16	20	23	163	78	85	21	18	13	16	0	0	21	4	42	0	41	0	0	0
Summary for 'Nyay Panchayat' = 0011 (19 detail records)																					
Sum		1134.37	1406	1457	7885	3849	4036	945	907	1058	1209	0	0	1825	693	1544	540	1016	113	314	400

1	2	23	24	25	26	27	28	29	30	31	32	33	34	35	36	37	38	39	40	41	42
0011	**Khetabpur Nyay Panchayat / न्याय पंचायत**																				
0208	Atigawan	0	0	0	0	1	0	0	0	0	0	0	0	0	0	9	1	0	1	159	286
0209	Muriyari	2	0	1	0	25	2	28	9	2	0	28	0	3	5	43	6	4	11	714	1130
0210	Wajidpur	0	0	0	0	0	0	0	0	0	0	1	0	0	0	2	0	0	0	55	86
0211	Sultanipurw	1	0	1	0	0	0	0	0	0	0	0	0	0	0	3	1	0	0	171	172
0212	Anup Pur	0	0	0	0	0	0	0	0	0	0	0	0	0	0	0	0	0	0	6	3
0213	Chak Jain	0	0	0	0	5	0	0	0	0	0	0	0	2	0	2	0	0	0	102	170
0214	Birahim Pur	0	0	0	0	0	0	0	0	0	0	0	0	0	0	0	0	0	0	54	44
0215	Kath Audar	0	0	0	0	0	0	0	0	0	0	0	0	0	0	0	0	0	0	0	0
0216	Todar Pur	0	0	0	0	0	0	4	0	0	0	0	0	0	0	1	0	0	1	82	139
0217	Hamjapur Rustampur	0	0	0	0	0	0	0	0	0	0	0	0	0	0	0	0	1	19	11	9
0218	Khetabpur	0	0	0	0	3	0	13	0	0	0	2	0	1	0	6	1	0	0	283	434
0219	Mohiuddin Pur	0	0	0	0	0	0	0	0	0	0	0	0	0	0	1	0	7	3	70	106
0220	Mustfabad	0	0	0	0	3	0	3	0	0	0	2	0	0	0	5	0	0	25	131	99
0221	Bebada	0	0	0	0	0	0	0	0	0	0	0	0	0	0	0	0	0	0	63	107
0222	Kutubpur	0	0	0	0	0	2	0	0	0	0	0	0	0	0	7	0	0	0	58	116
0223	Jeram Pur	0	0	0	0	0	0	0	0	0	0	0	0	0	0	2	0	0	0	129	174
0224	Mubarakpur	0	0	0	0	0	0	0	0	0	0	0	0	0	0	1	0	0	0	169	276
0225	Chakkhan Muhammad	0	0	0	0	0	0	0	0	0	0	0	0	0	0	0	0	0	0	0	0
0226	Rasool Pur	0	0	0	0	0	0	0	0	0	0	0	0	0	0	1	0	0	1	36	84
Summary for 'Nyay Panchayat' = 0011 (19 detail records)																					
Sum		3	0	2	0	37	4	48	9	2	0	33	0	6	5	83	9	12	61	2293	3435

1	2	3	4	5	6	7	8	9	10	11	12	13	14	15	16	17	18	19	20	21	22
0012	**Kishunpura**	**Nyay Panchayat / न्याय पंचायत**																			
0227	Araji Mafi Parri	37.64	56	59	427	204	223	52	35	14	14	0	0	108	37	86	1	47	0	4	0
0228	Tajpur Shobha Mis	6.07	1	1	12	5	7	0	2	0	0	0	0	4	3	3	0	2	0	0	0
0229	Keshaw pur	33.59	30	33	259	127	132	25	26	41	38	0	0	68	45	42	1	34	1	1	0
0230	Basantpur	5.67	0	0	0	0	0	0	0	0	0	0	0	0	0	0	0	0	0	0	0
0231	Khanpur Raghubar	86.61	135	139	960	487	473	113	101	166	149	0	0	258	69	189	17	129	2	11	9
0232	Abbopur	39.66	0	0	0	0	0	0	0	0	0	0	0	0	0	0	0	0	0	0	0
0233	Kishun Pur	82.15	76	78	596	296	300	67	58	38	32	0	0	117	23	146	0	140	0	0	0
0234	Maudih	110.08	17	19	142	63	79	14	18	42	45	0	0	31	10	26	9	24	8	0	0
0235	Mahar Khurd	38.45	0	0	0	0	0	0	0	0	0	0	0	0	0	0	0	0	0	0	0
0236	Jadhdupur Mo. Sem	70.01	0	0	0	0	0	0	0	0	0	0	0	0	0	0	0	0	0	0	0
0237	Mahar Buzurg	110.08	149	154	708	358	350	84	73	0	0	0	0	123	20	170	105	166	45	1	60
0238	Maupur	2.83	0	0	0	0	0	0	0	0	0	0	0	0	0	0	0	0	0	0	0
0239	Gopal Pur	23.88	75	77	100	50	50	5	6	5	4	0	0	39	25	24	2	8	0	0	0
0240	Mathmauni Chak	7.18	8	9	9	6	3	1	0	3	2	0	0	3	1	3	0	1	0	1	0
0241	Kanuwan	73.25	232	238	888	395	493	61	76	116	143	0	0	214	131	194	0	175	0	11	0
0242	Newada Durga Vija	120.20	135	141	659	351	308	49	62	108	93	0	0	120	52	206	148	194	141	4	3
0243	Rampur Belbhadra	265.89	418	429	2658	1348	1310	307	287	448	476	0	0	592	183	602	144	448	1	48	139
0244	Gaharpur	27.52	10	11	103	51	52	11	12	0	0	0	0	21	6	21	2	19	2	0	0
Summary for 'Nyay Panchayat' = 0012 (18 detail records)																					
Sum		1140.76	1342	1388	7521	3741	3780	789	756	981	996	0	0	1698	605	1712	429	1387	200	81	211
Summary for 'Tahsil' = 0010 (244 detail records)																					
Sum		20416.33	25147	26977	146251	73489	72762	16246	15298	18334	18644	0	0	32529	11074	31347	5273	23021	2794	2954	2006

1	2	23	24	25	26	27	28	29	30	31	32	33	34	35	36	37	38	39	40	41	42
0012	**Kishunpura Nyay Panchayat / न्याय पंचायत**																				
0227	Araji Mafi Parri	1	0	0	0	7	1	2	0	0	0	2	0	3	0	20	0	0	0	118	222
0228	Tajpur Shobha Mishra	0	0	0	0	0	0	0	0	0	0	0	0	0	0	1	0	0	0	2	7
0229	Keshaw pur	0	0	0	0	0	0	0	0	0	0	0	0	0	0	7	0	0	0	85	131
0230	Basantpur	0	0	0	0	0	0	0	0	0	0	0	0	0	0	0	0	0	0	0	0
0231	Khanpur Raghubar Rai	1	0	0	0	16	6	9	0	0	0	9	0	0	0	14	0	0	0	298	456
0232	Abbopur	0	0	0	0	0	0	0	0	0	0	0	0	0	0	0	0	0	0	0	0
0233	Kishun Pur	0	0	0	0	0	0	0	0	0	0	1	0	0	0	5	0	0	202	150	98
0234	Maudih	0	0	0	0	0	0	0	0	0	0	0	0	0	0	2	1	0	0	37	70
0235	Mahar Khurd	0	0	0	0	0	0	0	0	0	0	0	0	0	0	0	0	0	0	0	0
0236	Jadhdupur Mo. Semaur	0	0	0	0	0	0	0	0	0	0	0	0	0	0	0	0	0	0	0	0
0237	Mahar Buzurg	0	0	0	0	0	0	0	0	0	0	0	0	1	0	2	0	0	28	188	217
0238	Maupur	0	0	0	0	0	0	0	0	0	0	0	0	0	0	0	0	0	0	0	0
0239	Gopal Pur	1	0	0	0	6	2	1	0	0	0	0	0	1	0	7	0	0	0	26	48
0240	Mathmauni Chak	1	0	0	0	0	0	0	0	0	0	0	0	0	0	0	0	0	0	3	3
0241	Kanuwan	0	0	0	0	0	0	0	0	0	0	1	0	0	0	7	0	0	0	201	493
0242	Newada Durga Vijai	0	1	0	0	0	0	0	0	0	0	1	1	0	0	7	2	0	2	145	158
0243	Rampur Belbhadra	1	0	1	0	20	0	2	0	1	0	23	0	1	0	57	4	0	14	746	1152
0244	Gaharpur	0	0	0	0	0	0	0	0	0	0	1	0	0	0	1	0	0	0	30	50
Summary for 'Nyay Panchayat' = 0012 (18 detail records)																					
Sum		5	1	1	0	49	9	14	0	1	0	38	1	6	0	130	7	0	246	2029	3105
Summary for 'Tahsil' = 0010 (244 detail records)																					
Sum		75	1	43	6	378	111	785	113	156	22	1350	49	225	6	2360	165	323	4414	41819	63075

1	2	3	4	5	6	7	8	9	10	11	12	13	14	15	16	17	18	19	20	21	22
Summary for 'CD Block' = 0010 (244 detail records)																					
Sum		20416.33	25147	26977	146251	73489	72762	16246	15298	18334	18644	0	0	32529	11074	31347	5273	23021	2794	2954	2006

1	2	23	24	25	26	27	28	29	30	31	32	33	34	35	36	37	38	39	40	41	42
Summary for 'CD Block' = 0010 (244 detail records)																					
Sum		75	1	43	6	378	111	785	113	156	22	1350	49	225	6	2360	165	323	4414	41819	63075

VIKAS KHAND MANIHARI

(TAHSIL SAIDPUR)

DISTRICT GHAZIPUR

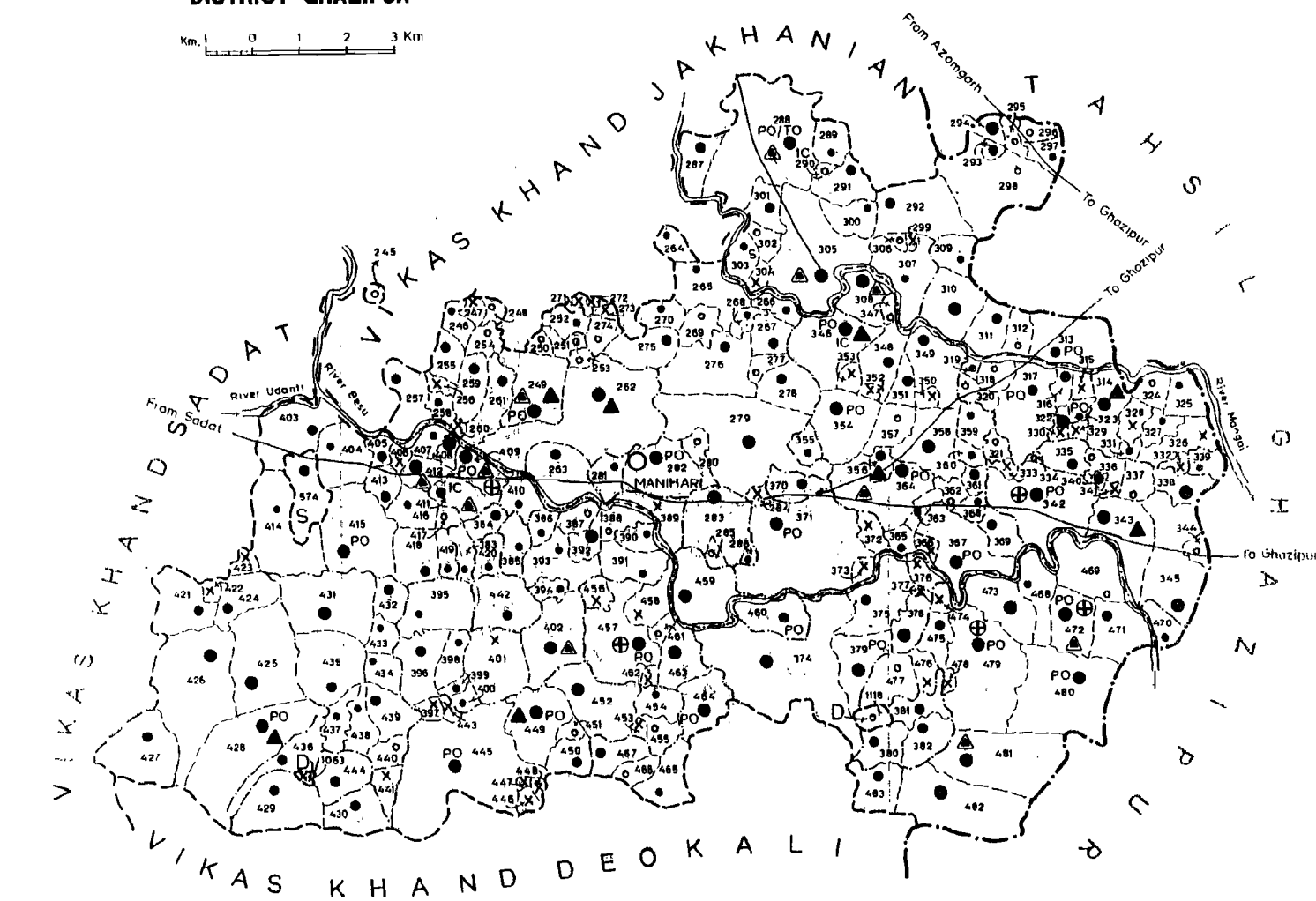

Code No.	Amenities
408	▲ ▲

S - Part of SADAT VIKAS KHAND

D - Part of DEOKALI VIKAS KHAND

BOUNDARY: TAHSIL	
" VIKAS KHAND	
" NYAYA PANCHAYAT	
" VILLAGE WITH LOCATION CODE NUMBER	445
HEADQUARTERS: VIKAS KHAND	O
VILLAGES WITH POPULATION SIZE: BELOW 200;	
200-499; 500-999; 1000-4999;	
UNINHABITED VILLAGES WITH LOCATION CODE NUMBER	X 453
IMPORTANT METALLED ROAD	
RIVER AND STREAM	
POST OFFICE / TELEGRAPH OFFICE	PO/TO
HIGH SCHOOL, INTER COLLEGE	S, IC
HOSPITAL, PRIMARY HEALTH CENTRE, DISPENSARY, MATERNITY AND CHILD WELFARE CENTRE	⊕ , ▲ , +
IMPORTANT VILLAGE MARKET / HAT	▲

BASED UPON SURVEY OF INDIA MAP WITH THE PERMISSION OF THE SURVEYOR GENERAL OF INDIA. © GOVERNMENT OF INDIA COPYRIGHT,199

1	2	3	4	5	6	7	8	9	10	11	12	13	14	15	16	17	18	19	20	21	22
0020	**Manihari**	**CD Block / सा. वि. खण्ड**																			
															तहसील / Tahsil				**Saidpur**		**0010**
0013	**Guraini**	**Nyay Panchayat / न्याय पंचायत**																			
0245	Wajidpur Hukarpur	23.88	1	1	1	0	1	0	0	0	0	0	0	0	0	0	1	0	1	0	0
0246	Kadipur Bahadur	47.35	63	66	442	210	232	36	41	30	29	0	0	139	71	71	3	66	2	0	0
0247	Daudpur Chakiya	11.74	0	0	0	0	0	0	0	0	0	0	0	0	0	0	0	0	0	0	0
0248	Araji English Hukar	23.88	9	10	83	47	36	13	5	0	0	0	0	7	1	19	0	14	0	0	0
0249	Guraini	323.76	373	387	2267	1138	1129	203	199	384	362	0	0	523	165	544	105	446	56	54	49
0250	Nathupur	20.24	1	1	12	6	6	0	0	6	6	0	0	0	0	4	0	0	0	4	0
0251	Raypur Horil	20.24	15	18	81	41	40	0	2	7	5	0	0	3	0	34	0	29	0	5	0
0252	Aouther	57.87	30	34	235	107	128	22	21	7	5	0	0	55	41	41	5	32	3	1	0
0253	Salempur Nathu	18.62	14	15	96	45	51	6	4	0	0	0	0	28	18	24	0	24	0	0	0
0254	Rampur Jeevan	41.68	30	33	169	84	85	24	21	84	85	0	0	16	1	23	4	15	4	0	0
0255	Budhan Pur	69.20	102	106	654	297	357	87	83	193	231	0	0	130	43	69	25	62	22	0	3
0256	Jalal Kasim	10.52	0	0	0	0	0	0	0	0	0	0	0	0	0	0	0	0	0	0	0
0257	Gorari	147.72	80	82	566	295	271	65	54	50	53	0	0	162	50	127	30	95	2	16	27
0258	Zamin Jaidev	36.83	33	35	216	98	118	25	30	98	113	0	0	48	13	50	5	25	0	16	5
0259	Sarai Manikraj	87.01	145	153	887	454	433	101	67	58	69	0	0	137	45	214	68	192	49	9	15
0260	Palhntari	19.83	0	0	0	0	0	0	0	0	0	0	0	0	0	0	0	0	0	0	0
0261	Chak Mahatab	94.70	80	82	531	267	264	69	49	225	224	0	0	101	33	117	1	110	0	0	0
0262	Barai Para	386.89	231	240	1638	871	767	181	162	216	199	0	0	450	132	405	230	299	67	72	157
0263	Mardanpur	172.40	131	137	995	487	508	118	96	167	169	0	0	255	89	221	6	149	0	36	6

1	2	23	24	25	26	27	28	29	30	31	32	33	34	35	36	37	38	39	40	41	42
0020	**Manihari**	**CD Block** / सा. वि. खण्ड																			
														तहसील / **Tahsil**				**Saidpur**			**0010**
0013	**Guraini**	**Nyay Panchayat** / न्याय पंचायत																			
0245	Wajidpur Hukarpur	0	0	0	0	0	0	0	0	0	0	0	0	0	0	0	0	0	0	0	0
0246	Kadipur Bahadur	0	0	0	0	0	0	1	0	0	0	0	0	0	0	4	1	16	114	123	115
0247	Daudpur Chakiya	0	0	0	0	0	0	0	0	0	0	0	0	0	0	0	0	0	0	0	0
0248	Araji English Hukarpur	0	0	0	0	0	0	3	0	1	0	1	0	0	0	0	0	0	10	28	26
0249	Guraini	0	0	3	0	0	0	0	0	0	0	2	0	5	0	34	0	4	191	590	833
0250	Nathupur	0	0	0	0	0	0	0	0	0	0	0	0	0	0	0	0	0	0	2	6
0251	Raypur Horil	0	0	0	0	0	0	0	0	0	0	0	0	0	0	0	0	1	25	6	15
0252	Aouther	1	0	0	0	0	0	1	0	1	0	0	0	0	0	5	2	0	0	66	123
0253	Salempur Nathu	0	0	0	0	0	0	0	0	0	0	0	0	0	0	0	0	0	27	21	24
0254	Rampur Jeevan	0	0	0	0	0	0	7	0	1	0	0	0	0	0	0	0	14	18	47	63
0255	Budhan Pur	0	0	0	0	0	0	5	0	0	0	0	0	0	0	2	0	3	29	225	303
0256	Jalal Kasim	0	0	0	0	0	0	0	0	0	0	0	0	0	0	0	0	0	0	0	0
0257	Gorari	0	0	0	0	0	0	0	1	0	0	0	0	1	0	15	0	0	0	168	241
0258	Zamin Jaidev	0	0	0	0	0	0	0	0	0	0	0	0	2	0	7	0	0	62	48	51
0259	Sarai Manikraj	0	0	0	0	5	4	0	0	0	0	0	0	1	0	7	0	0	58	240	307
0260	Palhntari	0	0	0	0	0	0	0	0	0	0	0	0	0	0	0	0	0	0	0	0
0261	Chak Mahatab	0	0	0	0	1	0	0	0	1	0	0	0	0	0	5	1	0	0	150	263
0262	Barai Para	0	0	0	0	1	1	0	0	6	4	2	0	0	0	25	1	0	127	466	410
0263	Mardanpur	2	0	0	0	0	0	7	0	1	0	8	0	0	0	18	0	0	0	266	502

1	2	3	4	5	6	7	8	9	10	11	12	13	14	15	16	17	18	19	20	21	22
Summary for 'Nyay Panchayat' = 0013 (19 detail records)																					
Sum		1614.36	1338	1400	8873	4447	4426	950	834	1525	1550	0	0	2054	702	1963	483	1558	206	213	262

1	2	23	24	25	26	27	28	29	30	31	32	33	34	35	36	37	38	39	40	41	42
Summary for 'Nyay Panchayat' = 0013 (19 detail records)																					
Sum		3	0	3	0	7	5	24	1	11	4	13	0	9	0	122	5	38	661	2446	3282

1	2	3	4	5	6	7	8	9	10	11	12	13	14	15	16	17	18	19	20	21	22
0014	**Manihari**	**Nyay Panchayat / न्याय पंचायत**																			
0264	Kalizpur	42.09	45	47	353	161	192	35	40	16	8	0	0	95	44	77	1	68	0	0	0
0265	Angurpur	102.39	40	42	355	183	172	42	30	56	57	0	0	53	26	86	33	53	0	30	28
0266	Madarpur	69.61	32	35	298	144	154	30	36	0	0	0	0	41	10	61	4	51	3	8	1
0267	Lalpur Hari	54.23	73	77	649	322	327	65	65	56	53	0	0	191	102	147	0	147	0	0	0
0268	Harghata	21.04	60	63	480	254	226	54	54	97	90	0	0	92	17	131	0	126	0	4	0
0269	Konha	96.72	18	19	101	54	47	7	9	51	43	0	0	16	1	29	0	6	0	21	0
0270	Ballipur Khas	38.04	78	80	481	242	239	64	45	0	0	0	0	94	5	114	3	109	3	1	0
0271	Paraspur Kathak	2.43	0	0	0	0	0	0	0	0	0	0	0	0	0	0	0	0	0	0	0
0272	Ramdaspur	5.67	0	0	0	0	0	0	0	0	0	0	0	0	0	0	0	0	0	0	0
0273	Ballipur Sani	18.62	0	0	0	0	0	0	0	0	0	0	0	0	0	0	0	0	0	0	0
0274	Bharuka	36.83	20	21	161	78	83	17	18	0	0	0	0	39	11	36	0	35	0	0	0
0275	Jagmal Zot	120.20	81	85	579	293	286	52	50	55	55	0	0	137	31	154	0	153	0	0	0
0276	Vasila	184.14	120	127	727	340	387	80	76	137	163	0	0	180	91	144	48	117	31	19	16
0277	Maror Pritam	35.21	2	2	10	5	5	2	2	5	5	0	0	3	0	1	3	0	0	1	3
0278	Khatir Pur	129.10	88	95	736	355	381	87	86	174	169	0	0	155	67	149	1	134	0	0	0
0279	Kharabadeeh	420.48	324	341	2401	1169	1232	285	265	309	341	0	0	633	320	487	51	351	13	34	24
0280	Veersingh	38.45	10	12	69	33	36	4	8	3	2	0	0	13	2	19	2	16	2	0	0
0281	Semara	62.73	38	41	289	136	153	40	40	0	0	0	0	50	17	55	0	32	0	14	0
0282	Manihari Khas	261.44	289	301	2018	988	1030	243	188	264	297	0	0	586	286	412	49	277	19	40	18
0283	Mohabbat Pur	196.68	260	271	1314	658	656	141	140	182	181	0	0	308	119	315	32	202	26	29	1
0284	Naseerabad	17.40	0	0	0	0	0	0	0	0	0	0	0	0	0	0	0	0	0	0	0

1	2	23	24	25	26	27	28	29	30	31	32	33	34	35	36	37	38	39	40	41	42
0014	**Manihari**	**Nyay Panchayat / न्याय पंचायत**																			
0264	Kalizpur	0	0	0	0	0	0	0	0	0	0	1	0	1	0	7	1	0	0	84	191
0265	Angurpur	0	0	0	0	0	0	3	5	0	0	0	0	0	0	0	0	0	65	97	74
0266	Madarpur	0	0	0	0	0	0	0	0	0	0	0	0	0	0	2	0	0	55	83	95
0267	Lalpur Hari	0	0	0	0	0	0	0	0	0	0	0	0	0	0	0	0	0	0	175	327
0268	Harghata	0	0	0	0	0	0	0	0	0	0	0	0	0	0	1	0	0	0	123	226
0269	Konha	0	0	0	0	0	0	0	0	0	0	0	0	0	0	2	0	0	0	25	47
0270	Ballipur Khas	0	0	0	0	0	0	0	0	0	0	3	0	0	0	1	0	0	0	128	236
0271	Paraspur Kathak	0	0	0	0	0	0	0	0	0	0	0	0	0	0	0	0	0	0	0	0
0272	Ramdaspur	0	0	0	0	0	0	0	0	0	0	0	0	0	0	0	0	0	0	0	0
0273	Ballipur Sani	0	0	0	0	0	0	0	0	0	0	0	0	0	0	0	0	0	0	0	0
0274	Bharuka	0	0	0	0	0	0	0	0	0	0	0	0	0	0	1	0	0	0	42	83
0275	Jagmal Zot	0	0	0	0	0	0	0	0	0	0	0	0	0	0	1	0	0	0	139	286
0276	Vasila	0	0	0	0	0	0	1	0	0	0	0	0	0	0	7	1	0	0	196	339
0277	Maror Pritam	0	0	0	0	0	0	0	0	0	0	0	0	0	0	0	0	0	0	4	2
0278	Khatir Pur	0	0	0	0	0	0	1	0	0	0	0	0	0	0	14	1	0	0	206	380
0279	Kharabadeeh	7	0	0	0	0	0	12	3	3	0	14	3	4	0	62	8	0	4	682	1177
0280	Veersingh	0	0	0	0	0	0	0	0	0	0	1	0	0	0	2	0	0	6	14	28
0281	Semara	0	0	0	0	0	0	1	0	0	0	1	0	2	0	5	0	1	77	80	76
0282	Manihari Khas	0	0	1	0	0	8	10	0	0	0	33	0	3	0	48	4	0	68	576	913
0283	Mohabbat Pur	0	0	0	0	0	0	21	3	12	0	11	0	1	0	39	2	2	19	341	605
0284	Naseerabad	0	0	0	0	0	0	0	0	0	0	0	0	0	0	0	0	0	0	0	0

1	2	3	4	5	6	7	8	9	10	11	12	13	14	15	16	17	18	19	20	21	22
0285	A.Ma. Mohabbatpu	14.57	7	7	37	22	15	4	1	0	0	0	0	11	0	10	0	10	0	0	0
0286	Baghipur	11.74	25	27	219	119	100	27	23	0	0	0	0	44	9	40	37	34	35	0	2
Summary for 'Nyay Panchayat' = 0014 (23 detail records)																					
Sum		1979.81	1610	1693	11277	5556	5721	1279	1176	1405	1464	0	0	2741	1158	2467	264	1921	132	201	93

1	2	23	24	25	26	27	28	29	30	31	32	33	34	35	36	37	38	39	40	41	42
0285	A.Ma. Mohabbatpur	0	0	0	0	0	0	0	0	0	0	0	0	0	0	0	0	0	4	12	11
0286	Baghipur	0	0	1	0	0	0	0	0	0	0	0	0	0	0	5	0	0	0	79	63
Summary for 'Nyay Panchayat' = 0014 (23 detail records)																					
Sum		7	0	2	0	0	8	49	11	15	0	64	3	11	0	197	17	3	298	3086	5159

1	2	3	4	5	6	7	8	9	10	11	12	13	14	15	16	17	18	19	20	21	22
0015	**Sirbari**	**Nyay Panchayat / न्याय पंचायत**																			
0287	Chak Maluk	90.25	132	137	610	322	288	69	62	64	74	0	0	137	29	145	89	118	66	14	22
0288	Sikhari	441.12	660	783	3837	1925	1912	395	359	362	355	0	0	957	308	884	432	688	306	79	115
0289	Kasimpur Urfa Suc	65.56	41	44	378	185	193	37	36	4	7	0	0	69	15	75	16	66	13	0	0
0290	Beersingh Zoot	12.55	10	11	86	36	50	10	11	0	0	0	0	10	0	14	1	6	1	5	0
0291	Chak Daud	71.63	105	109	721	345	376	85	84	0	0	0	0	119	31	148	30	142	30	0	0
0292	Aoudari	141.65	159	161	979	479	500	125	169	124	137	0	0	182	29	211	36	184	16	4	0
0293	Dilaval Patti	21.45	83	85	549	295	254	64	42	0	0	0	0	110	14	125	0	93	0	21	0
0294	Sihabari	334.69	167	176	1321	677	644	137	135	217	248	0	0	355	120	292	37	215	1	43	36
0295	Gorari Buzurg	42.09	20	23	152	79	73	18	13	0	0	0	0	38	7	35	1	28	1	6	0
0296	Maharat Pur	6.07	6	7	35	25	10	5	2	0	0	0	0	14	3	13	0	0	0	0	0
0297	Mahmudpur	76.69	26	28	222	113	109	21	23	23	17	0	0	62	16	43	6	35	3	8	3
0298	Arazi English Dhar	34.40	9	9	89	44	45	9	5	0	0	0	0	21	22	21	18	7	8	4	10
0299	Kusdaura	9.31	0	0	0	0	0	0	0	0	0	0	0	0	0	0	0	0	0	0	0
0300	Ghansyam Pur	72.04	34	36	225	112	113	24	15	34	34	0	0	40	5	59	5	52	0	5	5
0301	Khakhra	57.47	84	86	614	318	296	60	41	137	142	13	8	165	66	156	16	117	3	4	4
0302	Chak Raham	34.80	20	24	153	69	84	15	20	69	84	0	0	36	5	24	5	23	4	1	1
0303	Fanikarna	66.68	25	27	252	133	119	24	29	0	0	0	0	62	10	61	0	61	0	0	0
0304	Madhuban Mu.Kas	17.40	0	0	0	0	0	0	0	0	0	0	0	0	0	0	0	0	0	0	0
0305	Chhapari	324.97	226	234	1555	784	771	153	168	383	373	0	0	366	171	357	189	210	40	79	146
0306	Paniksa	7.28	8	9	54	29	25	13	6	0	0	0	0	8	0	9	7	9	0	0	7
0307	Ozhipur	176.45	54	56	394	184	210	41	33	96	120	0	0	89	32	74	69	69	6	1	63

1	2	23	24	25	26	27	28	29	30	31	32	33	34	35	36	37	38	39	40	41	42
0015	**Sirbari Nyay Panchayat / न्याय पंचायत**																				
0287	Chak Maluk	0	0	0	0	0	0	7	0	0	0	0	0	0	0	6	1	1	5	176	194
0288	Sikhari	0	0	0	0	1	0	18	4	3	0	41	2	4	0	50	5	7	105	1034	1375
0289	Kasimpur Urfa Suchchipur	0	0	0	0	3	3	0	0	0	0	0	0	0	0	6	0	1	64	109	113
0290	Beersingh Zoot	0	0	0	0	0	0	3	0	0	0	0	0	0	0	0	0	0	8	22	41
0291	Chak Daud	0	0	0	0	0	0	0	0	0	0	0	0	0	0	6	0	0	0	197	346
0292	Aoudari	0	0	0	0	15	19	0	0	0	0	0	0	2	0	6	1	0	0	268	464
0293	Dilaval Patti	0	0	0	0	0	0	0	0	1	0	5	0	1	0	4	0	0	0	170	254
0294	Sihabari	0	0	0	0	0	0	0	0	0	0	1	0	2	0	31	0	0	1	385	606
0295	Gorari Buzurg	0	0	0	0	0	0	0	0	0	0	1	0	0	0	0	0	0	0	44	72
0296	Maharat Pur	0	0	0	0	0	0	0	0	0	0	8	0	0	0	5	0	0	0	12	10
0297	Mahmudpur	0	0	0	0	0	0	0	0	0	0	0	0	0	0	0	0	0	0	70	103
0298	Arazi English Dharbhagpur	0	0	1	0	2	0	5	0	0	0	0	0	1	0	1	0	0	4	23	23
0299	Kusdaura	0	0	0	0	0	0	0	0	0	0	0	0	0	0	0	0	0	0	0	0
0300	Ghansyam Pur	0	0	1	0	0	0	0	0	0	0	0	0	0	0	1	0	0	62	53	46
0301	Khakhra	2	0	0	0	0	0	2	0	1	0	3	0	1	0	26	9	0	161	162	119
0302	Chak Raham	0	0	0	0	0	0	0	0	0	0	0	0	0	0	0	0	0	0	45	79
0303	Fanikarna	0	0	0	0	0	0	0	0	0	0	0	0	0	0	0	0	0	0	72	119
0304	Madhuban Mu.Kasdaura	0	0	0	0	0	0	0	0	0	0	0	0	0	0	0	0	0	0	0	0
0305	Chhapari	0	0	0	0	0	0	13	2	0	0	11	0	3	0	41	1	0	0	427	582
0306	Paniksa	0	0	0	0	0	0	0	0	0	0	0	0	0	0	0	0	0	0	20	18
0307	Ozhipur	0	0	0	0	0	0	0	0	0	0	0	0	0	0	4	0	0	0	110	141

1	2	3	4	5	6	7	8	9	10	11	12	13	14	15	16	17	18	19	20	21	22
0308	Madhuban Mu. Yus	106.44	109	157	1191	594	597	121	105	105	106	0	0	341	146	242	187	187	150	22	36
Summary for 'Nyay Panchayat' = 0015 (22 detail records)																					
Sum		2210.99	1978	2202	13417	6748	6669	1426	1358	1618	1697	13	8	3181	1029	2988	1144	2310	648	296	448

1	2	23	24	25	26	27	28	29	30	31	32	33	34	35	36	37	38	39	40	41	42
0308	Madhuban Mu. Yusufpur	0	0	0	0	0	0	2	0	0	0	1	0	0	0	30	1	0	0	352	410
Summary for 'Nyay Panchayat' = 0015 (22 detail records)																					
Sum		2	0	2	0	21	22	50	6	5	0	71	2	14	0	217	18	9	410	3751	5115

1	2	3	4	5	6	7	8	9	10	11	12	13	14	15	16	17	18	19	20	21	22
0016	**Niyaon**	**Nyay Panchayat / न्याय पंचायत**																			
0309	Karsahi	78.11	56	59	357	175	182	46	35	8	8	0	0	51	22	99	0	95	0	0	0
0310	Mohammadpur	133.15	155	160	1187	622	565	158	123	36	32	0	0	265	37	273	34	163	29	5	0
0311	Parava	138.41	106	111	818	398	420	85	92	42	66	0	0	173	36	112	1	102	1	0	0
0312	Shahpur	58.68	10	12	72	43	29	5	5	33	26	0	0	20	4	28	1	10	0	7	0
0313	Tilsara	165.93	102	107	779	388	391	85	83	22	26	0	0	161	136	186	92	93	0	64	86
0314	Dhurehra	134.36	178	183	1113	579	534	171	161	243	249	0	0	261	83	227	41	190	29	15	9
0315	Darana	48.56	0	0	0	0	0	0	0	0	0	0	0	0	0	0	0	0	0	0	0
0316	Hodarpur	65.56	104	110	759	375	384	104	89	109	96	0	0	141	16	173	4	157	1	0	0
0317	Gurna	64.35	125	130	923	431	492	104	104	163	184	0	0	259	117	191	5	168	0	2	0
0318	Buddhpur	41.68	9	11	75	37	38	12	11	8	15	0	0	11	1	16	1	11	0	0	0
0319	Trilok Pur	50.99	43	45	394	205	189	32	45	36	31	0	0	90	16	133	0	103	0	21	0
0320	Shahpur Dayal	38.04	9	9	69	30	39	7	10	0	0	0	0	11	2	17	2	17	2	0	0
0321	Bisambharpur Sani	36.83	24	27	190	89	101	14	19	0	0	0	0	50	38	52	1	44	0	0	0
0322	Niyanv	222.18	146	151	1105	553	552	130	110	35	42	0	0	299	149	246	90	168	65	0	16
0323	Vanidpur	51.40	64	66	476	236	240	47	48	22	19	0	0	151	69	91	1	63	0	1	0
0324	Kharagzot	14.57	2	2	11	4	7	1	1	0	0	0	0	2	1	3	0	3	0	0	0
0325	Bibipur	35.21	47	49	381	196	185	55	33	72	72	0	0	77	18	77	8	46	2	19	5
0326	Dayalpur Nonari	31.97	0	0	0	0	0	0	0	0	0	0	0	0	0	0	0	0	0	0	0
0327	Zomalinpur	13.76	60	63	343	180	163	49	41	0	0	0	0	83	23	87	25	80	9	6	16
0328	Gopalpur	2.02	0	0	0	0	0	0	0	0	0	0	0	0	0	0	0	0	0	0	0
0329	Dayalpur	12.95	0	0	0	0	0	0	0	0	0	0	0	0	0	0	0	0	0	0	0

1	2	23	24	25	26	27	28	29	30	31	32	33	34	35	36	37	38	39	40	41	42
0016	**Niyaon**	**Nyay Panchayat** / न्याय पंचायत																			
0309	Karsahi	0	0	0	0	0	0	1	0	0	0	0	0	0	0	3	0	0	0	76	182
0310	Mohammadpur	0	0	0	0	0	0	37	3	4	0	19	0	4	0	41	2	0	194	349	337
0311	Parava	0	0	0	0	0	0	0	0	0	0	0	0	0	0	10	0	0	0	286	419
0312	Shahpur	0	0	0	0	0	0	10	1	0	0	0	0	0	0	1	0	0	0	15	28
0313	Tilsara	0	0	0	0	1	0	2	0	2	0	4	0	0	0	20	6	0	0	202	299
0314	Dhurehra	0	0	0	0	0	0	1	1	0	0	0	0	0	0	21	2	0	0	352	493
0315	Darana	0	0	0	0	0	0	0	0	0	0	0	0	0	0	0	0	0	0	0	0
0316	Hodarpur	0	0	0	1	1	0	4	0	0	0	3	0	0	0	8	2	0	0	202	380
0317	Gurna	0	0	2	0	0	0	0	0	0	0	2	0	0	0	17	5	0	0	240	487
0318	Buddhpur	0	0	0	0	0	0	1	0	0	0	4	1	0	0	0	0	0	0	21	37
0319	Trilok Pur	0	0	0	0	0	0	0	0	0	0	0	0	1	0	8	0	0	0	72	189
0320	Shahpur Dayal	0	0	0	0	0	0	0	0	0	0	0	0	0	0	0	0	0	0	13	37
0321	Bisambharpur Sani	0	0	0	0	0	0	0	0	0	0	0	0	0	0	8	1	0	0	37	100
0322	Niyanv	3	0	1	0	2	2	4	0	0	0	15	0	3	0	50	7	0	116	307	346
0323	Vanidpur	0	0	0	0	0	0	5	0	0	0	3	0	2	0	17	1	0	40	145	199
0324	Kharagzot	0	0	0	0	0	0	0	0	0	0	0	0	0	0	0	0	0	0	1	7
0325	Bibipur	0	0	0	0	0	0	3	0	0	0	1	0	0	0	8	1	0	0	119	177
0326	Dayalpur Nonari	0	0	0	0	0	0	0	0	0	0	0	0	0	0	0	0	0	0	0	0
0327	Zomalinpur	0	0	0	0	0	0	0	0	0	0	0	0	0	0	1	0	0	61	93	77
0328	Gopalpur	0	0	0	0	0	0	0	0	0	0	0	0	0	0	0	0	0	0	0	0
0329	Dayalpur	0	0	0	0	0	0	0	0	0	0	0	0	0	0	0	0	0	0	0	0

1	2	3	4	5	6	7	8	9	10	11	12	13	14	15	16	17	18	19	20	21	22
0330	Chak Niyava	0.81	0	0	0	0	0	0	0	0	0	0	0	0	0	0	0	0	0	0	0
0331	Zagdeeshpur	19.83	20	23	227	115	112	29	32	0	0	0	0	61	18	51	0	48	0	0	0
0332	Chak Boh	21.45	0	0	0	0	0	0	0	0	0	0	0	0	0	0	0	0	0	0	0
Summary for 'Nyay Panchayat' = 0016 (24 detail records)																					
Sum		1480.80	1260	1318	9279	4656	4623	1134	1042	829	866	0	0	2166	786	2062	306	1561	138	140	132
0017	**Saroli urf Pahetiy**	**Nyay Panchayat / न्याय पंचायत**																			
0333	Bahadur Pur	20.24	0	0	0	0	0	0	0	0	0	0	0	0	0	0	0	0	0	0	0
0334	Keshawapur	11.33	8	8	100	47	53	16	14	0	0	0	0	27	4	17	0	12	0	0	0
0335	Mubarakpur Kazi	76.08	124	131	886	437	449	111	92	78	94	0	0	165	57	205	179	182	136	11	38
0336	Chakh Hasan	9.71	24	26	135	70	65	21	9	68	63	0	0	31	10	23	19	18	3	2	16
0337	Bahalolpur	60.71	8	8	82	37	45	10	11	0	0	0	0	15	4	18	0	14	0	0	0
0338	Firozshah	57.47	115	120	1145	582	563	129	117	188	195	0	0	285	97	252	45	150	0	51	44
0339	Bishunpur Koyaran	50.18	25	27	217	108	109	28	4	0	0	0	0	22	9	44	42	30	19	12	23
0340	Chak Bakar	41.68	124	130	969	484	485	108	102	37	41	0	0	189	19	188	13	139	3	8	8
0341	Chak Endrabhan	12.55	0	0	0	0	0	0	0	0	0	0	0	0	0	0	0	0	0	0	0
0342	Sarauli Urf Pahetiy	361.40	351	521	3467	1767	1700	470	406	328	302	0	0	705	162	726	150	409	7	70	71
0343	Alawal Pur	204.78	306	310	1465	758	707	144	140	226	211	0	0	333	74	363	179	335	169	2	5
0344	Chaknoor	30.35	5	5	36	18	18	5	3	0	0	0	0	6	0	8	2	8	2	0	0
0345	Karakapur	263.46	397	429	2145	1082	1063	256	239	319	334	0	0	614	205	470	29	378	12	10	12
Summary for 'Nyay Panchayat' = 0017 (13 detail records)																					
Sum		1199.94	1487	1715	10647	5390	5257	1298	1137	1244	1240	0	0	2392	641	2314	658	1675	351	166	217

1	2	23	24	25	26	27	28	29	30	31	32	33	34	35	36	37	38	39	40	41	42
0330	Chak Niyava	0	0	0	0	0	0	0	0	0	0	0	0	0	0	0	0	0	0	0	0
0331	Zagdeeshpur	0	0	0	0	0	0	0	0	0	0	0	0	0	0	3	0	0	0	64	112
0332	Chak Boh	0	0	0	0	0	0	0	0	0	0	0	0	0	0	0	0	0	0	0	0
Summary for 'Nyay Panchayat' = 0016 (24 detail records)																					
Sum		3	0	3	1	4	2	68	5	6	0	51	1	10	0	216	27	0	411	2594	3906
0017	**Saroli urf Pahetiy Nyay Panchayat / न्याय पंचायत**																				
0333	Bahadur Pur	0	0	0	0	0	0	0	0	0	0	0	0	0	0	0	0	0	0	0	0
0334	Keshawapur	0	0	0	0	0	0	0	0	0	0	0	0	1	0	4	0	0	0	30	53
0335	Mubarakpur Kazi	0	0	0	0	0	0	0	0	0	0	0	0	1	0	11	5	0	0	232	270
0336	Chakh Hasan	0	0	0	0	0	0	0	0	0	0	0	0	0	0	3	0	0	0	47	46
0337	Bahalolpur	0	0	0	0	0	0	0	0	0	0	0	0	3	0	1	0	0	0	19	45
0338	Firozshah	0	0	0	0	0	0	0	0	0	0	4	0	1	0	46	1	0	0	330	518
0339	Bishunpur Koyaran	0	0	0	0	0	0	0	0	0	0	0	0	0	0	2	0	0	0	64	67
0340	Chak Bakar	0	0	0	0	9	0	0	0	1	0	3	0	3	0	25	2	0	169	296	303
0341	Chak Endrabhan	0	0	0	0	0	0	0	0	0	0	0	0	0	0	0	0	0	0	0	0
0342	Sarauli Urf Pahetiya	2	0	0	0	78	48	17	3	1	1	39	7	6	0	104	13	0	125	1041	1425
0343	Alawal Pur	0	0	0	0	0	0	0	1	0	0	6	3	0	0	20	1	0	0	395	528
0344	Chaknoor	0	0	0	0	0	0	0	0	0	0	0	0	0	0	0	0	0	0	10	16
0345	Karakapur	1	0	2	0	5	4	14	0	0	0	4	1	4	0	52	0	0	0	612	1034
Summary for 'Nyay Panchayat' = 0017 (13 detail records)																					
Sum		3	0	2	0	92	52	31	4	2	1	56	11	19	0	268	22	0	294	3076	4305

1	2	3	4	5	6	7	8	9	10	11	12	13	14	15	16	17	18	19	20	21	22
0018	**Hansrajpur**	**Nyay Panchayat / न्याय पंचायत**																			
0346	Malikpura	208.02	391	405	1861	922	939	190	157	381	420	0	0	498	290	362	319	194	210	73	76
0347	Bishwanath Pur	11.33	1	1	25	25	0	0	0	6	0	0	0	11	0	25	0	0	0	0	0
0348	Para	154.60	68	72	517	244	273	61	58	122	124	0	0	128	78	104	47	48	5	40	39
0349	Mardanpur Laxama	146.10	80	86	741	366	375	75	2	86	105	0	0	193	84	182	115	146	92	28	22
0350	Chak Badre Alam	10.12	0	0	0	0	0	0	0	0	0	0	0	0	0	0	0	0	0	0	0
0351	Agapur	57.47	80	83	534	261	273	65	64	0	0	0	0	69	22	115	107	110	34	3	73
0352	Umachak	12.95	0	0	0	0	0	0	0	0	0	0	0	0	0	0	0	0	0	0	0
0353	Jalalpur	21.45	0	0	0	0	0	0	0	0	0	0	0	0	0	0	0	0	0	0	0
0354	Sarai Gobind	184.54	164	173	1319	676	643	147	140	195	197	0	0	379	110	336	40	171	1	76	4
0355	Khanpur Sani	40.07	45	48	299	154	145	38	34	58	36	0	0	79	35	73	29	48	12	20	16
0356	Babhanauli	31.57	241	247	992	473	519	119	125	67	63	0	0	244	164	184	62	117	40	7	20
0357	Jahanpur	61.51	8	9	51	27	24	8	6	0	0	0	0	11	0	11	10	11	10	0	0
0358	Nasirpur	165.93	257	266	1781	890	891	173	210	213	249	0	0	542	209	420	83	208	28	81	50
0359	Salempur Tiara	65.97	50	52	423	192	231	39	59	0	0	0	0	94	33	90	0	73	0	0	0
0360	Chirar	24.69	41	43	319	164	155	33	48	61	54	0	0	53	11	65	26	64	3	0	23
0361	Ranjit Pur	35.21	111	119	662	322	340	67	57	145	149	0	0	142	49	130	0	79	0	30	0
0362	Araji English	41.68	10	12	72	47	25	11	0	9	5	0	0	16	3	26	0	21	0	0	0
0363	Sultanipur	63.94	39	41	315	162	153	34	27	0	0	0	0	85	37	60	0	60	0	0	0
0364	Hansraj Pur	34.80	191	195	1288	621	667	160	169	122	128	0	0	319	132	267	4	222	3	2	0
0365	Bairi Beersingh	218.54	50	52	263	138	125	20	24	130	116	0	0	47	17	76	76	14	19	44	45
0366	Jagasardih	29.95	0	0	0	0	0	0	0	0	0	0	0	0	0	0	0	0	0	0	0

1	2	23	24	25	26	27	28	29	30	31	32	33	34	35	36	37	38	39	40	41	42
0018	**Hansrajpur Nyay Panchayat / न्याय पंचायत**																				
0346	Malikpura	0	0	0	5	5	0	3	0	1	0	8	11	1	0	77	17	0	0	560	620
0347	Bishwanath Pur	0	0	0	0	0	0	0	0	0	0	0	0	0	0	25	0	0	0	0	0
0348	Para	0	0	0	0	0	0	1	1	0	0	7	0	2	0	6	2	0	0	140	226
0349	Mardanpur Laxaman	0	0	0	0	0	0	0	0	0	0	0	0	0	0	8	1	0	1	184	259
0350	Chak Badre Alam	0	0	0	0	0	0	0	0	0	0	0	0	0	0	0	0	0	0	0	0
0351	Agapur	0	0	0	0	0	0	0	0	0	0	0	0	0	0	2	0	0	0	146	166
0352	Umachak	0	0	0	0	0	0	0	0	0	0	0	0	0	0	0	0	0	0	0	0
0353	Jalalpur	0	0	0	0	0	0	0	0	0	0	0	0	0	0	0	0	0	0	0	0
0354	Sarai Gobind	1	0	0	0	34	32	5	1	0	0	17	0	3	0	29	2	0	0	340	603
0355	Khanpur Sani	0	0	0	0	0	0	0	0	0	0	0	0	0	0	5	1	0	0	81	116
0356	Babhanauli	0	0	0	0	2	1	0	0	0	0	41	0	0	0	17	1	0	1	289	456
0357	Jahanpur	0	0	0	0	0	0	0	0	0	0	0	0	0	0	0	0	0	0	16	14
0358	Nasirpur	0	0	0	0	2	0	4	0	0	0	66	1	2	0	57	4	0	0	470	808
0359	Salempur Tiara	0	0	0	0	0	0	0	0	0	0	1	0	0	0	16	0	0	0	102	231
0360	Chirar	0	0	0	0	0	0	0	0	0	0	0	0	0	0	1	0	0	0	99	129
0361	Ranjit Pur	0	0	0	0	0	0	2	0	2	0	6	0	2	0	9	0	1	24	191	316
0362	Araji English	0	0	0	0	0	0	0	0	0	0	0	0	4	0	1	0	0	0	21	25
0363	Sultanipur	0	0	0	0	0	0	0	0	0	0	0	0	0	0	0	0	0	0	102	153
0364	Hansraj Pur	0	0	2	0	0	0	2	0	1	0	20	1	0	0	18	0	0	107	354	556
0365	Bairi Beersingh	0	0	0	0	3	1	0	0	0	0	6	8	0	0	9	3	0	1	62	48
0366	Jagasardih	0	0	0	0	0	0	0	0	0	0	0	0	0	0	0	0	0	0	0	0

1	2	3	4	5	6	7	8	9	10	11	12	13	14	15	16	17	18	19	20	21	22
0367	Rampur Jiwan	233.92	237	248	1600	804	796	148	130	227	235	0	0	321	69	278	7	253	7	0	0
0368	Tirkari Pur	41.63	50	53	378	164	214	38	57	0	0	0	0	60	5	59	5	58	5	0	0
0369	Firozpur	60.30	77	81	665	323	342	68	81	30	37	0	0	136	36	154	2	114	0	39	1
0370	Shahpur Samsher K	62.73	93	95	636	338	298	84	60	6	7	0	0	184	56	133	57	79	39	8	14
Summary for 'Nyay Panchayat' = 0018 (25 detail records)																					
Sum		2019.02	2284	2381	14741	7313	7428	1578	1508	1858	1925	0	0	3611	1440	3150	989	2090	508	451	383
0019	**Yusufpur**	**Nyay Panchayat / न्याय पंचायत**																			
0371	Usuf Pur	458.93	462	488	3380	1721	1659	343	251	272	288	0	0	797	288	835	161	534	59	148	82
0372	Saraidhir M.Usufpu	3.24	0	0	0	0	0	0	0	0	0	0	0	0	0	0	0	0	0	0	0
0373	Devkali M. Yousuf	20.64	0	0	0	0	0	0	0	0	0	0	0	0	0	0	0	0	0	0	0
0374	Kuthan	381.63	157	168	1217	627	590	186	154	132	126	0	0	219	38	272	136	191	77	61	59
0375	Chokari	169.97	141	149	993	467	526	103	123	259	294	0	0	168	28	220	91	149	30	59	53
0376	Saraidhir M. Moha	25.09	0	0	0	0	0	0	0	0	0	0	0	0	0	0	0	0	0	0	0
0377	Saraidhir M. Endar	8.09	0	0	0	0	0	0	0	0	0	0	0	0	0	0	0	0	0	0	0
0378	Endarpur Chhiri	169.57	188	196	1329	657	672	162	145	188	193	0	0	380	151	293	307	171	60	110	245
0379	Chaura	172.40	241	254	1474	758	716	157	139	249	225	0	0	335	71	347	67	223	17	62	46
0380	Dhava M. Muhabba	87.82	114	120	858	444	414	108	101	0	0	0	0	133	11	178	0	174	0	0	0
0381	Jalalpur	74.87	79	81	643	323	320	68	92	0	0	0	0	155	39	130	9	112	8	0	0
0382	Java M. Malikpura	88.63	95	98	760	378	382	85	95	161	138	0	0	66	5	180	1	161	0	13	1
Summary for 'Nyay Panchayat' = 0019 (12 detail records)																					
Sum		1660.88	1477	1554	10654	5375	5279	1212	1100	1261	1264	0	0	2253	631	2455	772	1715	251	453	486

1	2	23	24	25	26	27	28	29	30	31	32	33	34	35	36	37	38	39	40	41	42
0367	Rampur Jiwan	0	0	0	0	0	0	4	0	0	0	1	0	0	0	20	0	0	0	526	789
0368	Tirkari Pur	0	0	0	0	0	0	0	0	0	0	0	0	0	0	1	0	0	0	105	209
0369	Firozpur	0	0	0	0	0	0	0	0	0	0	0	0	0	0	1	1	0	0	169	340
0370	Shahpur Samsher Khan	0	0	0	0	0	0	0	0	0	0	14	0	1	0	31	4	0	0	205	241
Summary for 'Nyay Panchayat' = 0018 (25 detail records)																					
Sum		1	0	2	5	46	34	21	2	4	0	187	21	15	0	333	36	1	134	4162	6305
0019	**Yusufpur Nyay Panchayat / न्याय पंचायत**																				
0371	Usuf Pur	0	0	0	0	17	5	16	1	2	0	24	4	1	0	93	10	3	183	883	1315
0372	Saraidhir M.Usufpur	0	0	0	0	0	0	0	0	0	0	0	0	0	0	0	0	0	0	0	0
0373	Devkali M. Yousufpur	0	0	0	0	0	0	0	0	0	0	0	0	0	0	0	0	0	0	0	0
0374	Kuthan	0	0	0	0	0	0	0	0	0	0	4	0	0	0	16	0	1	7	354	447
0375	Chokari	0	0	0	0	6	6	0	0	0	0	1	0	0	0	5	2	0	0	247	435
0376	Saraidhir M. Mohanpur Kala	0	0	0	0	0	0	0	0	0	0	0	0	0	0	0	0	0	0	0	0
0377	Saraidhir M. Endarpur Chhiri	0	0	0	0	0	0	0	0	0	0	0	0	0	0	0	0	0	0	0	0
0378	Endarpur Chhiri	0	0	0	0	0	2	1	0	0	0	0	0	0	0	11	0	0	0	364	365
0379	Chaura	0	0	0	0	0	0	4	3	0	0	6	0	0	0	52	1	0	0	411	649
0380	Dhava M. Muhabbatpur	0	0	0	0	0	0	0	0	0	0	0	0	0	0	4	0	0	0	266	414
0381	Jalalpur	0	0	0	0	0	0	11	1	0	0	0	0	0	0	7	0	0	0	193	311
0382	Java M. Malikpura	0	0	0	0	0	0	2	0	0	0	0	0	0	0	4	0	0	0	198	381
Summary for 'Nyay Panchayat' = 0019 (12 detail records)																					
Sum		0	0	0	0	23	13	34	5	2	0	35	4	1	0	192	13	4	190	2916	4317

1	2	3	4	5	6	7	8	9	10	11	12	13	14	15	16	17	18	19	20	21	22
0020	**Surhurpur**	**Nyay Panchayat / न्याय पंचायत**																			
0383	Sedhar Buzurg	49.78	50	53	474	236	238	60	55	1	4	0	0	81	4	125	0	125	0	0	0
0384	Khatirpur	51.80	245	250	915	441	474	102	100	219	231	0	0	96	24	203	0	199	0	0	0
0385	Buranpur	62.32	68	71	458	223	235	53	47	100	107	0	0	87	28	94	21	33	1	31	20
0386	Dhava M. Faridpur	76.08	26	30	255	127	128	27	27	0	0	0	0	58	3	61	4	31	1	26	3
0387	Faridpur Hulas Rai	53.83	24	25	156	83	73	16	10	12	18	0	0	25	0	39	21	37	20	2	1
0388	Singh Nathpur	48.97	1	1	7	5	2	2	0	0	0	0	0	0	0	1	0	1	0	0	0
0389	Kinara Nadi	5.26	0	0	0	0	0	0	0	0	0	0	0	0	0	0	0	0	0	0	0
0390	Churaman Pur	34.80	70	72	480	226	254	43	42	0	0	0	0	121	10	64	9	58	9	1	0
0391	Surhurpur Jayanti	101.18	54	57	455	225	230	42	45	13	14	8	6	100	40	103	51	56	0	25	46
0392	Surharpur Harichar	146.91	261	268	1167	616	551	102	97	146	130	0	0	306	107	294	167	224	84	34	79
0393	Mohanpur	25.90	23	25	228	103	125	31	28	0	0	0	0	43	14	36	27	15	1	14	26
0394	Jolhata	19.43	29	30	219	104	115	39	26	0	0	0	0	26	6	35	23	24	0	11	23
0395	Dihwa Lakhmanpur	159.45	60	64	390	182	208	34	52	2	2	0	0	76	18	105	1	103	0	0	0
0396	Andhokhar	128.29	78	80	521	250	271	50	42	75	93	0	0	122	51	123	0	123	0	0	0
0397	Hasanpur	18.62	0	0	0	0	0	0	0	0	0	0	0	0	0	0	0	0	0	0	0
0398	Khutwan	37.23	54	60	460	224	236	42	42	0	0	0	0	90	27	107	69	101	69	0	0
0399	Chooza Nababaj	11.74	45	49	321	171	150	37	41	22	30	0	0	69	5	75	1	44	1	30	0
0400	Salikpur	74.06	47	48	390	184	206	62	54	58	62	0	0	78	22	77	0	75	0	0	0
0401	Barampur	91.46	0	0	0	0	0	0	0	0	0	0	0	0	0	0	0	0	0	0	0
0402	Barauli Sultan Sing	189.40	250	256	1890	937	953	197	189	286	322	0	0	431	150	426	94	275	80	64	1
Summary for 'Nyay Panchayat' = 0020 (20 detail records)																					
Sum		1386.51	1385	1439	8786	4337	4449	939	897	934	1013	8	6	1809	509	1968	488	1524	266	238	199

1	2	23	24	25	26	27	28	29	30	31	32	33	34	35	36	37	38	39	40	41	42
0020	**Surhurpur Nyay Panchayat / न्याय पंचायत**																				
0383	Sedhar Buzurg	0	0	0	0	0	0	0	0	0	0	0	0	0	0	0	0	0	146	111	92
0384	Khatirpur	0	0	0	0	0	0	0	0	0	0	0	0	0	0	4	0	0	0	238	474
0385	Buranpur	2	0	0	0	0	0	3	0	5	0	15	0	2	0	3	0	0	0	129	214
0386	Dhava M. Faridpur	0	0	0	0	0	0	0	0	0	0	0	0	0	0	4	0	0	0	66	124
0387	Faridpur Hulas Rai	0	0	0	0	0	0	0	0	0	0	0	0	0	0	0	0	0	0	44	52
0388	Singh Nathpur	0	0	0	0	0	0	0	0	0	0	0	0	0	0	0	0	0	2	4	0
0389	Kinara Nadi	0	0	0	0	0	0	0	0	0	0	0	0	0	0	0	0	0	0	0	0
0390	Churaman Pur	0	0	0	0	0	0	1	0	0	0	0	0	0	0	4	0	0	0	162	245
0391	Surhurpur Jayanti	0	0	0	0	0	0	1	0	1	0	4	0	1	0	15	5	0	0	122	179
0392	Surharpur Haricharan	0	0	0	0	1	1	10	2	0	0	3	0	0	0	22	1	0	0	322	384
0393	Mohanpur	0	0	0	0	0	0	1	0	0	0	1	0	1	0	4	0	0	0	67	98
0394	Jolhata	0	0	0	0	0	0	0	0	0	0	0	0	0	0	0	0	0	0	69	92
0395	Dihwa Lakhmanpur	0	0	0	0	0	0	0	0	0	0	0	0	0	0	2	1	0	0	77	207
0396	Andhokhar	0	0	0	0	0	0	0	0	0	0	0	0	0	0	0	0	0	0	127	271
0397	Hasanpur	0	0	0	0	0	0	0	0	0	0	0	0	0	0	0	0	0	0	0	0
0398	Khutwan	0	0	0	0	0	0	0	0	0	0	1	0	0	0	5	0	0	0	117	167
0399	Chooza Nababaj	0	0	0	0	0	0	0	0	0	0	0	0	0	0	1	0	0	0	96	149
0400	Salikpur	0	0	0	0	0	0	0	0	0	0	1	0	0	0	1	0	0	94	107	112
0401	Barampur	0	0	0	0	0	0	0	0	0	0	0	0	0	0	0	0	0	0	0	0
0402	Barauli Sultan Singh	0	0	0	0	4	0	16	0	14	0	22	8	2	0	29	5	0	17	511	842
Summary for 'Nyay Panchayat' = 0020 (20 detail records)																					
Sum		2	0	0	0	5	1	32	2	20	0	47	8	6	0	94	12	0	259	2369	3702

1	2	3	4	5	6	7	8	9	10	11	12	13	14	15	16	17	18	19	20	21	22
0021	**Masudpur**	**Nyay Panchayat / न्याय पंचायत**																			
0403	Parewa	168.76	130	135	947	470	477	111	98	71	68	0	0	187	31	180	33	135	1	25	31
0404	SaraiSadker	125.05	63	68	487	257	230	44	51	117	94	0	0	136	59	101	6	86	3	0	0
0405	Badshah Pur	48.56	80	83	500	253	247	48	42	0	0	0	0	19	0	141	0	141	0	0	0
0406	Araji Singh	18.21	0	0	0	0	0	0	0	0	0	0	0	0	0	0	0	0	0	0	0
0407	Pahalwanpur	38.04	41	45	276	144	132	24	28	0	0	0	0	17	1	73	0	72	0	0	0
0408	Masud Pur	17.40	175	186	1534	757	777	189	192	20	23	0	0	408	303	330	3	130	0	9	0
0409	Kasba Koeri	55.85	113	120	1152	592	560	118	119	68	55	12	13	362	203	248	17	118	1	21	1
0410	Sarai Kuvra	50.18	29	31	243	120	123	36	52	0	0	0	0	45	8	47	0	47	0	0	0
0411	Mubarakpur Kuvra	73.66	141	148	941	487	454	88	129	144	116	0	0	181	34	233	0	186	0	10	0
0412	Kasba Dayal Pura	55.04	165	173	1168	586	582	111	116	138	44	0	0	366	154	259	35	102	17	2	1
0413	Husanpur	40.07	105	113	847	443	404	111	112	118	118	0	0	127	17	218	0	217	0	0	0
0414	Karrimullah Pur	97.13	63	67	490	222	268	32	72	0	0	0	0	66	41	122	0	122	0	0	0
0415	Basawa	254.56	152	158	1204	595	609	83	143	156	147	0	0	353	141	304	68	259	63	5	1
0416	Kadipur	61.51	30	32	241	116	125	18	38	0	0	0	0	63	35	57	0	53	0	0	0
0417	Mahmoodpur Mafi	23.07	14	16	108	56	52	16	14	35	37	0	0	31	7	30	0	30	0	0	0
0418	Bahrampur	51.80	70	73	549	259	290	56	59	53	61	0	0	125	34	78	10	62	5	11	5
0419	Chak Motalib	40.87	30	33	226	119	107	21	22	0	0	0	0	73	0	54	0	54	0	0	0
0420	Sedhar Khurd	41.68	25	28	212	111	101	22	31	0	0	0	0	63	1	46	0	46	0	0	0
Summary for 'Nyay Panchayat' = 0021 (18 detail records)																					
Sum		1261.44	1426	1509	11125	5587	5538	1128	1318	920	763	12	13	2622	1069	2521	172	1860	90	83	39

1	2	23	24	25	26	27	28	29	30	31	32	33	34	35	36	37	38	39	40	41	42
0021	**Masudpur Nyay Panchayat / न्याय पंचायत**																				
0403	Parewa	0	0	1	0	0	0	0	0	0	0	4	1	0	0	15	0	0	0	290	444
0404	SaraiSadker	0	0	0	0	0	0	0	0	0	0	4	0	0	0	11	3	0	0	156	224
0405	Badshah Pur	0	0	0	0	0	0	0	0	0	0	0	0	0	0	0	0	0	0	112	247
0406	Araji Singh	0	0	0	0	0	0	0	0	0	0	0	0	0	0	0	0	0	0	0	0
0407	Pahalwanpur	0	0	0	0	1	0	0	0	0	0	0	0	0	0	0	0	0	0	71	132
0408	Masud Pur	20	0	0	0	4	0	57	0	0	0	67	3	1	0	42	0	0	0	427	774
0409	Kasba Koeri	0	0	0	0	0	0	22	4	0	0	32	0	14	4	41	7	5	43	339	500
0410	Sarai Kuvra	0	0	0	0	0	0	0	0	0	0	0	0	0	0	0	0	0	0	73	123
0411	Mubarakpur Kuvra	0	0	0	0	5	0	20	0	0	0	1	0	0	0	11	0	0	202	254	252
0412	Kasba Dayal Pura	0	0	0	0	5	0	80	12	5	2	33	0	6	0	26	3	2	75	325	472
0413	Husanpur	0	0	0	0	0	0	0	0	0	0	0	0	0	0	1	0	0	0	225	404
0414	Karrimullah Pur	0	0	0	0	0	0	0	0	0	0	0	0	0	0	0	0	0	0	100	268
0415	Basawa	0	0	0	0	1	0	0	2	4	0	3	0	5	0	27	2	0	0	291	541
0416	Kadipur	0	0	0	0	0	0	0	0	0	0	0	0	0	0	4	0	0	0	59	125
0417	Mahmoodpur Mafi	0	0	0	0	0	0	0	0	0	0	0	0	0	0	0	0	0	0	26	52
0418	Bahrampur	0	0	0	0	0	0	0	0	0	0	0	0	0	0	5	0	0	0	181	280
0419	Chak Motalib	0	0	0	0	0	0	0	0	0	0	0	0	0	0	0	0	0	0	65	107
0420	Sedhar Khurd	0	0	0	0	0	0	0	0	0	0	0	0	0	0	0	0	0	0	65	101
Summary for 'Nyay Panchayat' = 0021 (18 detail records)																					
Sum		20	0	1	0	16	0	179	18	9	2	144	4	26	4	183	15	7	320	3059	5046

1	2	3	4	5	6	7	8	9	10	11	12	13	14	15	16	17	18	19	20	21	22
0022	**Maudhia**	**Nyay Panchayat / न्याय पंचायत**																			
0421	Sonbarsa	138.81	85	87	501	228	273	64	63	45	58	0	0	119	57	92	59	63	40	9	18
0422	Mohan Chak	17.81	0	0	0	0	0	0	0	0	0	0	0	0	0	0	0	0	0	0	0
0423	Hasuwatal	12.55	0	0	0	0	0	0	0	0	0	0	0	0	0	0	0	0	0	0	0
0424	Mirpur	91.87	85	88	510	228	282	54	66	98	120	0	0	107	48	100	18	95	17	0	0
0425	Bisunpur Tarwa	328.62	141	146	1054	509	545	84	88	178	204	0	0	256	93	261	193	198	192	38	0
0426	Paharpur Khurd	340.76	262	276	1747	831	916	156	169	119	155	0	0	447	206	331	204	195	116	69	84
0427	Barawa Khurd	218.13	99	106	700	352	348	77	62	4	6	0	0	103	23	178	116	166	64	9	52
0428	Moudhia	378.80	298	312	2010	988	1022	210	209	110	121	0	0	460	159	438	315	212	151	136	161
0429	Kundasipur	182.52	121	127	771	375	396	88	81	101	110	0	0	149	53	162	223	112	28	44	195
0430	Tarwa	121.81	95	97	636	310	326	85	71	0	0	0	0	118	12	132	111	119	109	2	2
Summary for 'Nyay Panchayat' = 0022 (10 detail records)																					
Sum		1831.68	1186	1239	7929	3821	4108	818	809	655	774	0	0	1759	651	1694	1239	1160	717	307	512

1	2	23	24	25	26	27	28	29	30	31	32	33	34	35	36	37	38	39	40	41	42
0022	**Maudhia**	**Nyay Panchayat / न्याय पंचायत**																			
0421	Sonbarsa	0	0	0	0	0	0	4	0	4	0	4	0	0	0	8	1	2	10	134	204
0422	Mohan Chak	0	0	0	0	0	0	0	0	0	0	0	0	0	0	0	0	0	0	0	0
0423	Hasuwatal	0	0	0	0	0	0	0	0	0	0	0	0	0	0	0	0	0	0	0	0
0424	Mirpur	0	0	0	0	0	0	0	0	0	0	0	0	2	0	3	1	0	27	128	237
0425	Bisunpur Tarwa	0	0	0	0	0	0	0	0	3	0	4	0	0	0	18	1	0	0	248	352
0426	Paharpur Khurd	0	0	0	0	5	0	8	2	0	0	8	0	0	0	46	2	7	207	493	505
0427	Barawa Khurd	0	0	0	0	0	0	0	0	0	0	0	0	0	0	3	0	0	2	174	230
0428	Moudhia	0	0	2	0	0	0	21	1	0	0	31	0	9	0	27	2	3	20	547	687
0429	Kundasipur	0	0	0	0	0	0	2	0	0	0	0	0	0	0	4	0	0	0	213	173
0430	Tarwa	0	0	0	0	0	0	0	0	0	0	1	0	1	0	9	0	2	82	176	133
Summary for 'Nyay Panchayat' = 0022 (10 detail records)																					
Sum		0	0	2	0	5	0	35	3	7	0	48	0	12	0	118	7	14	348	2113	2521

1	2	3	4	5	6	7	8	9	10	11	12	13	14	15	16	17	18	19	20	21	22
0023	**Madaura urf Ghi**	**Nyay Panchayat / न्याय पंचायत**																			
0431	Tarwa Tappa Sori	264.27	190	194	1243	644	599	136	131	183	168	0	0	260	42	295	93	127	40	155	53
0432	Kaithwali	68.80	105	114	556	279	277	44	30	100	94	0	0	151	60	139	57	109	16	12	38
0433	Gopalpur	40.47	29	30	200	97	103	16	25	43	34	0	0	69	35	45	14	35	13	1	1
0434	Bhagirath Pur	57.06	63	66	478	229	249	63	59	0	0	0	0	89	14	113	2	113	2	0	0
0435	Bhadaura	174.83	114	116	757	409	348	95	70	58	42	0	0	115	17	183	22	137	2	31	20
0436	Karamda Pur	106.03	91	97	586	274	312	75	61	0	0	0	0	98	37	112	85	63	31	45	54
0437	Zaddutara	71.63	54	59	399	192	207	55	51	105	105	0	0	59	9	70	0	63	0	0	0
0438	Zaddu Tara Gulam	61.51	55	58	434	194	240	49	52	109	157	0	0	72	10	67	2	52	0	1	0
0439	Harauli	89.84	94	99	634	312	322	72	60	75	93	0	0	110	30	133	1	131	1	0	0
0440	Kalyan Pur	40.07	22	24	153	72	81	13	20	0	0	0	0	22	9	32	0	28	0	0	0
0441	Nasrat Pur	48.56	0	0	0	0	0	0	0	0	0	0	0	0	0	0	0	0	0	0	0
Summary for 'Nyay Panchayat' = 0023 (11 detail records)																					
Sum		1023.07	817	857	5440	2702	2738	618	559	673	693	0	0	1045	263	1189	276	858	105	245	166

1	2	23	24	25	26	27	28	29	30	31	32	33	34	35	36	37	38	39	40	41	42
0023	**Madaura urf Ghi Nyay Panchayat / न्याय पंचायत**																				
0431	Tarwa Tappa Sori	0	0	0	0	0	0	0	0	0	0	0	0	0	0	13	0	0	0	349	506
0432	Kaithwali	0	0	0	0	0	0	4	3	0	0	3	0	1	0	10	0	0	0	140	220
0433	Gopalpur	0	0	0	0	0	0	4	0	0	0	0	0	0	0	5	0	0	0	52	89
0434	Bhagirath Pur	0	0	0	0	0	0	0	0	0	0	0	0	0	0	0	0	0	0	116	247
0435	Bhadaura	0	0	0	0	0	0	0	0	0	0	0	0	0	0	15	0	0	0	226	326
0436	Karamda Pur	0	0	0	0	0	0	0	0	0	0	0	0	0	0	4	0	0	0	162	227
0437	Zaddutara	0	0	0	0	0	0	2	0	4	0	0	0	0	0	1	0	0	0	122	207
0438	Zaddu Tara Gulam Muhammod	0	0	1	0	0	0	6	2	1	0	2	0	0	0	4	0	6	112	121	126
0439	Harauli	0	0	0	0	0	0	0	0	0	0	2	0	0	0	0	0	0	173	179	148
0440	Kalyan Pur	0	0	0	0	0	0	0	0	0	0	1	0	0	0	3	0	0	0	40	81
0441	Nasrat Pur	0	0	0	0	0	0	0	0	0	0	0	0	0	0	0	0	0	0	0	0
Summary for 'Nyay Panchayat' = 0023 (11 detail records)																					
Sum		0	0	1	0	0	0	16	5	5	0	8	0	1	0	55	0	6	285	1507	2177

1	2	3	4	5	6	7	8	9	10	11	12	13	14	15	16	17	18	19	20	21	22
0024	**Katghara**	**Nyay Panchayat / न्याय पंचायत**																			
0442	Akrav	168.36	91	95	726	378	348	82	62	9	10	0	0	166	35	210	70	206	70	0	0
0443	Maharath Pur	6.07	0	0	0	0	0	0	0	0	0	0	0	0	0	0	0	0	0	0	0
0444	Samogar	82.96	104	109	739	392	347	87	71	0	0	0	0	182	38	159	10	150	10	8	0
0445	Sauri	519.23	509	540	4290	2159	2131	503	482	617	613	0	0	786	222	988	115	660	59	142	48
0446	Gobind Sarai	20.24	0	0	0	0	0	0	0	0	0	0	0	0	0	0	0	0	0	0	0
0447	Chak Harballam	4.05	0	0	0	0	0	0	0	0	0	0	0	0	0	0	0	0	0	0	0
0448	Jogen Pur	16.59	0	0	0	0	0	0	0	0	0	0	0	0	0	0	0	0	0	0	0
0449	Katghra	174.43	231	239	1517	768	749	191	148	246	246	0	0	405	194	326	194	233	176	10	8
0450	Raipur	76.89	78	80	503	248	255	56	47	70	70	0	0	101	65	104	0	89	0	0	0
0451	Ranipur	15.78	4	4	25	13	12	3	1	0	0	0	0	9	7	7	0	0	0	0	0
0452	Sultanpur	188.59	176	180	1207	613	594	159	134	263	250	0	0	227	65	272	28	99	6	57	4
0453	Sona Bhupat	1.62	0	0	0	0	0	0	0	0	0	0	0	0	0	0	0	0	0	0	0
0454	Chhatma	76.89	43	45	311	154	157	35	41	0	2	0	0	62	15	76	23	64	22	0	1
0455	Jaitwar Sona	46.95	20	23	137	69	68	15	11	0	0	0	0	21	3	39	0	38	0	0	0
Summary for 'Nyay Panchayat' = 0024 (14 detail records)																					
Sum		1398.65	1256	1315	9455	4794	4661	1131	997	1205	1191	0	0	1959	644	2181	440	1539	343	217	61

1	2	23	24	25	26	27	28	29	30	31	32	33	34	35	36	37	38	39	40	41	42
0024	**Katghara Nyay Panchayat / न्याय पंचायत**																				
0442	Akrav	0	0	0	0	0	0	0	0	0	0	0	0	0	0	4	0	0	0	168	278
0443	Maharath Pur	0	0	0	0	0	0	0	0	0	0	0	0	0	0	0	0	0	0	0	0
0444	Samogar	0	0	0	0	0	0	0	0	0	0	0	0	0	0	1	0	0	0	233	337
0445	Sauri	5	0	0	0	49	0	38	4	19	0	38	4	1	0	36	0	0	28	1171	1988
0446	Gobind Sarai	0	0	0	0	0	0	0	0	0	0	0	0	0	0	0	0	0	0	0	0
0447	Chak Harballam	0	0	0	0	0	0	0	0	0	0	0	0	0	0	0	0	0	0	0	0
0448	Jogen Pur	0	0	0	0	0	0	0	0	0	0	0	0	0	0	0	0	0	0	0	0
0449	Katghra	0	0	0	0	2	1	11	4	8	1	15	0	1	0	46	4	12	46	430	509
0450	Raipur	0	0	0	0	0	0	0	0	5	0	6	0	1	0	3	0	0	0	144	255
0451	Ranipur	0	0	0	0	0	0	0	0	0	0	4	0	1	0	2	0	0	0	6	12
0452	Sultanpur	0	0	0	0	0	0	16	4	33	7	26	4	4	0	37	3	20	173	321	393
0453	Sona Bhupat	0	0	0	0	0	0	0	0	0	0	0	0	0	0	0	0	0	0	0	0
0454	Chhatma	0	0	0	0	0	0	9	0	0	0	1	0	1	0	1	0	1	65	77	69
0455	Jaitwar Sona	0	0	0	0	0	0	0	0	0	0	0	0	0	0	1	0	0	0	30	68
Summary for 'Nyay Panchayat' = 0024 (14 detail records)																					
Sum		5	0	0	0	51	1	74	12	65	8	90	8	9	0	131	7	33	312	2580	3909

1	2	3	4	5	6	7	8	9	10	11	12	13	14	15	16	17	18	19	20	21	22
0025	**Sujanipur**	**Nyay Panchayat / न्याय पंचायत**																			
0456	Bahauddinpur	31.97	0	0	0	0	0	0	0	0	0	0	0	0	0	0	0	0	0	0	0
0457	Barhat	235.94	353	371	2553	1308	1245	297	259	460	425	0	0	700	333	599	79	396	24	94	29
0458	Kharahra	53.83	0	0	0	0	0	0	0	0	0	0	0	0	0	0	0	0	0	0	0
0459	Arilla	229.06	188	197	1394	690	704	156	161	264	284	0	0	270	88	311	25	264	9	9	12
0460	Araji Khuthan Urf	210.85	173	176	991	473	518	124	125	78	79	0	0	206	67	190	99	130	9	37	89
0461	Rajapur	18.21	1	1	7	6	1	2	0	0	0	0	0	4	1	1	0	1	0	0	0
0462	Kanhipur	12.55	0	0	0	0	0	0	0	0	0	0	0	0	0	0	0	0	0	0	0
0463	Rasulpur Barhat	114.53	224	230	1203	660	543	145	123	41	34	0	0	170	16	295	0	178	0	100	0
0464	Suzni Pur	68.80	142	150	1125	565	560	123	107	80	76	0	0	307	156	272	78	186	17	67	61
0465	Sona	61.11	40	43	339	190	149	61	40	136	98	0	0	62	25	70	0	70	0	0	0
0466	Atraura	23.88	12	14	99	40	59	17	15	0	0	0	0	14	3	15	2	15	2	0	0
0467	Kukura	123.03	85	95	602	310	292	75	57	131	133	0	0	140	40	140	60	102	13	4	47
Summary for 'Nyay Panchayat' = 0025 (12 detail records)																					
Sum		1183.76	1218	1277	8313	4242	4071	1000	887	1190	1129	0	0	1873	729	1893	343	1342	74	311	238

1	2	23	24	25	26	27	28	29	30	31	32	33	34	35	36	37	38	39	40	41	42
0025	**Sujanipur Nyay Panchayat / न्याय पंचायत**																				
0456	Bahauddinpur	0	0	0	0	0	0	0	0	0	0	0	0	0	0	0	0	0	0	0	0
0457	Barhat	11	0	2	0	0	0	17	10	0	0	16	0	2	0	61	16	6	87	703	1079
0458	Kharahra	0	0	0	0	0	0	0	0	0	0	0	0	0	0	0	0	0	0	0	0
0459	Arilia	0	0	0	0	1	0	9	0	0	0	2	1	0	0	26	3	0	0	379	679
0460	Araji Khuthan Urf Parsonia	0	0	0	0	2	1	5	0	0	0	4	0	0	0	12	0	0	0	283	419
0461	Rajapur	0	0	0	0	0	0	0	0	0	0	0	0	0	0	0	0	0	0	5	1
0462	Kanhipur	0	0	0	0	0	0	0	0	0	0	0	0	0	0	0	0	0	0	0	0
0463	Rasulpur Barhat	0	0	0	0	0	0	0	0	0	0	2	0	0	0	15	0	0	0	365	543
0464	Suzni Pur	0	0	0	0	0	0	0	0	0	0	0	0	0	0	19	0	2	29	291	453
0465	Sona	0	0	0	0	0	0	0	0	0	0	0	0	0	0	0	0	0	0	120	149
0466	Atraura	0	0	0	0	0	0	0	0	0	0	0	0	0	0	0	0	0	0	25	57
0467	Kukura	0	0	0	0	0	0	25	0	3	0	2	0	0	0	4	0	0	22	170	210
Summary for 'Nyay Panchayat' = 0025 (12 detail records)																					
Sum		11	0	2	0	3	1	56	10	3	0	26	1	2	0	137	19	8	138	2341	3590

1	2	3	4	5	6	7	8	9	10	11	12	13	14	15	16	17	18	19	20	21	22
0026	**Sarai Gokul**	**Nyay Panchayat / न्याय पंचायत**																			
0468	Salempur	65.97	58	61	441	218	223	48	52	0	0	0	0	122	16	114	1	113	1	0	0
0469	Gokal Pur	150.55	18	19	136	75	61	16	10	0	0	0	0	33	1	31	0	26	0	2	0
0470	Chak Sikandar	61.51	30	32	253	132	121	27	23	0	0	0	0	22	1	80	84	74	84	1	0
0471	Takki Pur	126.27	81	84	523	264	259	63	55	36	34	0	0	36	9	123	7	113	2	3	5
0472	Gauspur	111.70	598	619	3175	1607	1568	358	352	288	295	0	0	241	241	739	256	289	81	247	153
0473	Hardaspur Kassi	170.38	145	154	1236	622	614	159	113	144	153	0	0	346	156	222	2	106	1	81	0
0474	Saraidher M. Saraig	20.64	0	0	0	0	0	0	0	0	0	0	0	0	0	0	0	0	0	0	0
0475	Gokalpur	57.87	80	83	570	271	299	63	68	67	87	0	0	155	80	144	154	104	102	39	52
0476	Kusmadeh	6.88	0	0	0	0	0	0	0	0	0	0	0	0	0	0	0	0	0	0	0
0477	Mohanpur Kala	26.71	24	26	159	72	87	12	19	27	35	0	0	51	23	41	41	33	29	4	12
0478	Kusmadeh M. Sarai	12.14	0	0	0	0	0	0	0	0	0	0	0	0	0	0	0	0	0	0	0
0479	Sarai Gokul	388.92	508	530	2920	1468	1452	360	318	418	424	0	0	834	395	664	281	560	254	18	5
0480	Buzurga	318.90	146	153	1118	598	520	151	123	166	145	0	0	146	57	244	2	182	1	49	1
0481	Hariharpur	311.62	304	311	1984	1010	974	230	214	189	168	0	0	409	60	487	30	409	24	40	4
0482	Halla	303.93	146	153	1082	556	526	140	129	71	69	0	0	225	17	265	26	192	4	41	18
0483	Jangipur	84.99	71	75	522	272	250	60	57	179	163	0	0	100	17	94	24	80	22	1	0
Summary for 'Nyay Panchayat' = 0026 (16 detail records)																					
Sum		2218.98	2209	2300	14119	7165	6954	1687	1533	1585	1573	0	0	2720	1073	3248	908	2281	605	526	250
Summary for 'Tahsil' = 0010 (239 detail records)																					
Sum		22469.89	20931	22199	144055	72133	71922	16198	15155	16902	17142	33	27	32185	11325	32093	8482	23394	4434	3847	3486
Summary for 'CD Block' = 0020 (239 detail records)																					
Sum		22469.89	20931	22199	144055	72133	71922	16198	15155	16902	17142	33	27	32185	11325	32093	8482	23394	4434	3847	3486

1	2	23	24	25	26	27	28	29	30	31	32	33	34	35	36	37	38	39	40	41	42
0026	**Sarai Gokul**	**Nyay Panchayat / न्याय पंचायत**																			
0468	Salempur	0	0	1	0	0	0	0	0	0	0	0	0	0	0	0	0	0	0	104	222
0469	Gokal Pur	0	0	0	0	0	0	0	0	0	0	0	0	0	0	3	0	0	0	44	61
0470	Chak Sikandar	0	0	0	0	0	0	0	0	0	0	0	0	0	0	5	0	0	0	52	37
0471	Takki Pur	0	0	0	0	0	0	0	0	0	0	3	0	0	0	4	0	0	0	141	252
0472	Gauspur	0	0	5	0	21	18	39	0	3	0	48	3	10	0	77	1	49	303	819	1009
0473	Hardaspur Kassi	0	0	0	0	0	0	0	0	0	0	6	0	2	0	27	1	0	0	400	612
0474	Saraidher M. Saraigokul	0	0	0	0	0	0	0	0	0	0	0	0	0	0	0	0	0	0	0	0
0475	Gokalpur	0	0	0	0	0	0	0	0	0	0	0	0	0	0	1	0	0	0	127	145
0476	Kusmadeh	0	0	0	0	0	0	0	0	0	0	0	0	0	0	0	0	0	0	0	0
0477	Mohanpur Kala	0	0	0	0	0	0	0	0	0	0	2	0	0	0	2	0	0	0	31	46
0478	Kusmadeh M. Sarai Gokul	0	0	0	0	0	0	0	0	0	0	0	0	0	0	0	0	0	0	0	0
0479	Sarai Gokul	0	0	0	0	5	0	5	6	0	0	29	1	2	0	45	15	0	0	804	1171
0480	Buzurga	0	0	0	0	0	0	0	0	0	0	0	0	0	0	13	0	0	0	354	518
0481	Hariharpur	0	0	0	0	0	0	2	0	0	0	13	0	0	0	23	2	1	371	522	573
0482	Halla	0	0	0	0	8	2	0	0	0	0	6	0	0	0	18	2	0	53	291	447
0483	Jangipur	0	0	0	0	0	0	3	0	0	0	2	1	0	0	8	1	0	21	178	205
Summary for 'Nyay Panchayat' = 0026 (16 detail records)																					
Sum		0	0	6	0	34	20	49	6	3	0	109	5	14	0	226	22	50	748	3867	5298
Summary for 'Tahsil' = 0010 (239 detail records)																					
Sum		57	0	26	6	307	159	718	90	157	15	949	68	149	4	2489	220	173	4808	39867	58632
Summary for 'CD Block' = 0020 (239 detail records)																					
Sum		57	0	26	6	307	159	718	90	157	15	949	68	149	4	2489	220	173	4808	39867	58632

VIKAS KHAND SADAT

(TAHSIL SAIDPUR)

DISTRICT GHAZIPUR

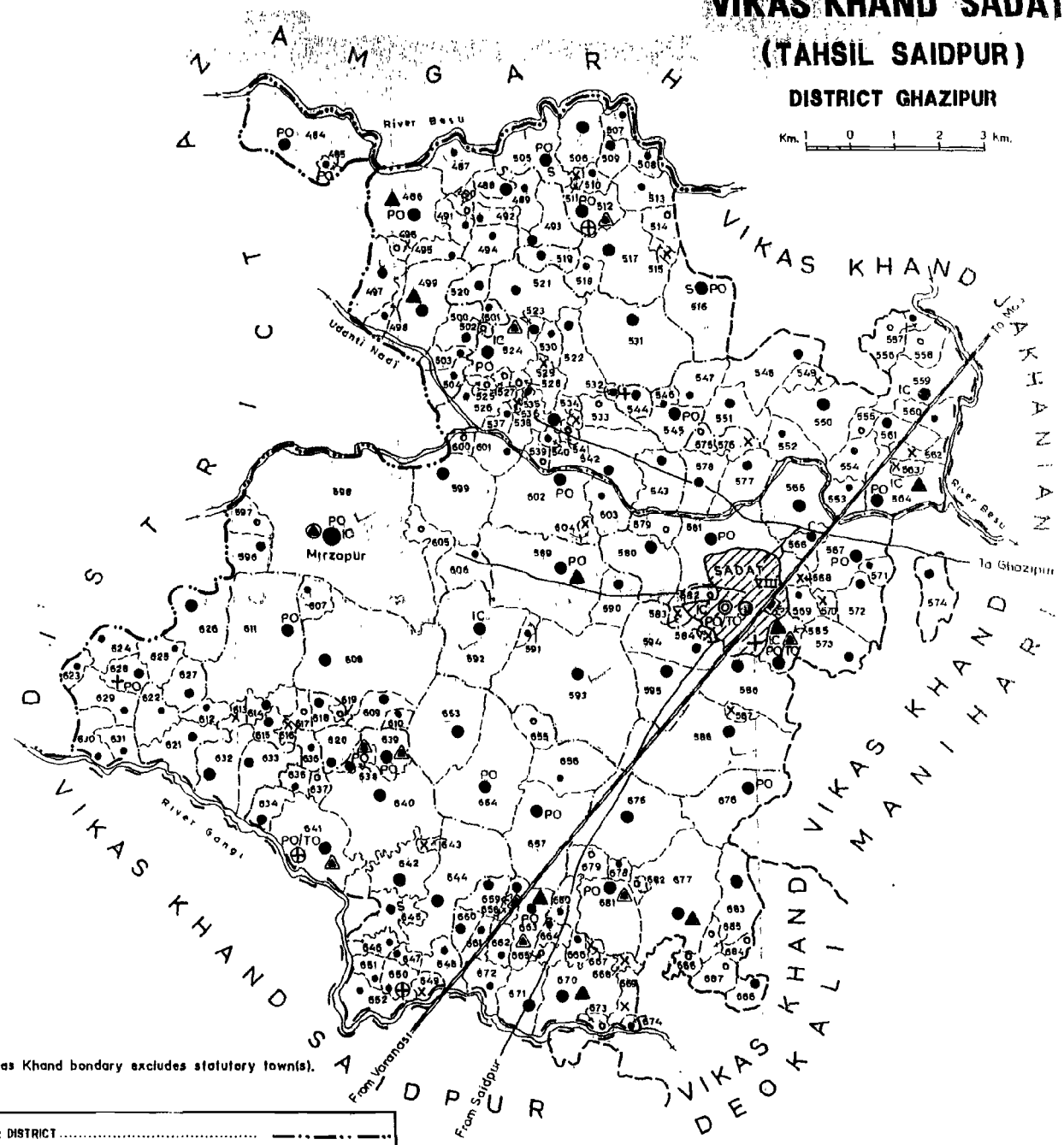

Vikas Khand bondary excludes statutory town(s).

BOUNDARY: DISTRICT	
" VIKAS KHAND , NYAYA PANCHAYAT	
" VILLAGE WITH LOCATION CODE NUMBER	675
HEADQUARTERS: TAHSIL, VIKAS KHAND	◎, O
VILLAGES WITH POPULATION SIZE: BELOW 200	
200-499, 500-999, 1000-4999, 5000 & ABOVE	., •, ●, ●, ●
UNINHABITED VILLAGES WITH LOCATION CODE NUMBER	X 669
URBAN AREA WITH LOCATION CODE	VIII
IMPORTANT METALLED ROAD	
RAILWAY LINE WITH STATION ; BROAD GAUGE	RS
RIVER AND STREAM	
POST OFFICE / TELEGRAPH OFFICE	PO/TO
HIGH SCHOOL, INTER COLLEGE	S, IC
HOSPITAL, PRIMARY HEALTH CENTRE, DISPENSARY	⊕, ▲, +
MATERNITY AND CHILD WELFARE CENTRE	▲
IMPORTANT VILLAGE MARKET / HAT	▲

BASED UPON SURVEY OF INDIA MAP WITH THE PERMISSION OF THE SURVEYOR GENERAL OF INDIA. © GOVERNMENT OF INDIA COPYRIGHT, 1998.

1	2	3	4	5	6	7	8	9	10	11	12	13	14	15	16	17	18	19	20	21	22
0030	**Sadat**	**CD Block / सा. वि. खण्ड**																			
															तहसील / Tahsil				**Saidpur**		**0010**
0027	**Paliwar**	**Nyay Panchayat / न्याय पंचायत**																			
0484	Gadaipur	307.57	399	415	2878	1402	1476	349	319	307	351	0	0	609	285	591	269	406	166	58	70
0485	Bahorwan	13.36	44	47	244	133	111	12	22	0	0	0	0	113	26	65	41	65	41	0	0
0486	Paliwar	240.80	275	291	1867	950	917	231	167	185	185	0	0	429	88	419	33	377	8	4	23
0487	Husanpur	106.44	50	53	349	154	195	43	42	0	0	0	0	65	6	57	7	57	7	0	0
0488	Bankatta	47.75	159	169	1153	570	583	135	124	151	141	0	0	263	57	235	33	217	9	7	24
0489	Fatimpur	83.37	53	57	323	161	162	39	32	31	29	0	0	49	38	69	2	68	2	0	0
0490	Radhapur	18.62	14	16	75	31	44	10	10	26	39	0	0	6	0	8	0	8	0	0	0
0491	Kadipur Katghar	57.87	45	45	260	134	126	22	29	82	78	0	0	50	5	45	0	43	0	0	0
0492	Dasrathpur	57.06	32	36	247	119	128	30	26	31	39	0	0	36	10	50	18	49	18	0	0
0493	Bhala Buzurg	126.67	98	105	684	347	337	74	63	196	187	0	0	192	61	131	2	97	0	5	0
0494	Higanpur	77.30	56	60	399	203	196	50	50	74	75	0	0	89	26	76	0	46	0	4	0
0495	Mahan	53.42	30	32	303	147	156	22	34	9	8	0	0	81	19	61	0	52	0	3	0
0496	Husenpur Tishar	21.45	7	7	68	35	33	7	8	0	0	0	0	9	3	13	20	13	0	0	20
0497	Bhawru Pur	111.29	115	123	745	357	388	74	97	77	90	0	0	153	49	156	41	128	14	24	27
0498	Sarai Modak	31.16	26	29	208	109	99	26	24	20	20	0	0	31	11	42	27	32	3	10	24
0499	Bharath Pur	223.39	188	193	1311	623	688	150	145	132	153	0	0	297	130	226	103	165	68	25	26
0500	Berbhan	94.30	91	100	742	372	370	88	79	101	100	0	0	222	112	146	37	103	1	15	34
0501	Chilbilia	27.52	30	33	264	127	137	40	55	55	65	0	0	57	22	47	34	41	25	3	9
0502	Chak Miran	6.88	5	6	31	14	17	5	5	14	17	0	0	8	0	2	4	2	4	0	0

1	2	23	24	25	26	27	28	29	30	31	32	33	34	35	36	37	38	39	40	41	42
0030	**Sadat**	CD Block / सा. वि. खण्ड																			
														तहसील / Tahsil				**Saidpur**			**0010**
0027	**Paliwar**	Nyay Panchayat / न्याय पंचायत																			
0484	Gadaipur	0	0	0	0	8	4	12	14	3	0	47	6	7	0	50	9	40	82	771	1125
0485	Bahorwan	0	0	0	0	0	0	0	0	0	0	0	0	0	0	0	0	0	0	68	70
0486	Paliwar	0	0	0	0	0	0	7	0	0	0	3	0	0	0	28	2	0	0	531	884
0487	Husanpur	0	0	0	0	0	0	0	0	0	0	0	0	0	0	0	0	0	0	97	188
0488	Bankatta	0	0	0	0	0	0	0	0	0	0	0	0	0	0	11	0	0	0	335	550
0489	Fatimpur	0	0	0	0	0	0	0	0	0	0	0	0	0	0	1	0	0	0	92	160
0490	Radhapur	0	0	0	0	0	0	0	0	0	0	0	0	0	0	0	0	0	0	23	44
0491	Kadipur Katghar	0	0	0	0	0	0	0	0	0	0	0	0	0	0	2	0	0	0	89	126
0492	Dasrathpur	0	0	0	0	0	0	1	0	0	0	0	0	0	0	0	0	0	7	69	103
0493	Bhala Buzurg	0	0	0	0	1	0	8	0	8	2	3	0	2	0	7	0	1	0	215	335
0494	Higanpur	20	0	0	0	0	0	0	0	0	0	0	0	0	0	6	0	0	0	127	196
0495	Mahan	0	0	0	0	0	0	2	0	0	0	3	0	1	0	0	0	0	0	86	156
0496	Husenpur Tishar	0	0	0	0	0	0	0	0	0	0	0	0	0	0	0	0	0	0	22	13
0497	Bhawru Pur	0	0	0	0	0	0	0	0	0	0	0	0	0	0	4	0	0	4	201	343
0498	Sarai Modak	0	0	0	0	0	0	0	0	0	0	0	0	0	0	0	0	15	25	52	47
0499	Bharath Pur	2	0	1	0	10	4	1	1	2	0	2	0	0	0	18	4	3	13	394	572
0500	Berbhan	0	0	0	0	0	0	4	0	0	0	8	2	4	0	12	0	0	0	226	333
0501	Chilbilia	0	0	0	0	0	0	0	0	0	0	0	0	0	0	3	0	0	0	80	103
0502	Chak Miran	0	0	0	0	0	0	0	0	0	0	0	0	0	0	0	0	0	0	12	13

1	2	3	4	5	6	7	8	9	10	11	12	13	14	15	16	17	18	19	20	21	22
0503	Ranipur	28.33	46	48	332	184	148	29	20	0	0	0	0	100	35	92	12	92	12	0	0
0504	Sukunpur	44.11	71	75	496	246	250	83	64	51	41	0	0	96	49	111	9	95	5	6	4
Summary for 'Nyay Panchayat' = 0027 (21 detail records)																					
Sum		1778.66	1834	1940	12979	6418	6561	1519	1415	1542	1618	0	0	2955	1032	2642	692	2156	383	164	261
0028	**Raipur**	**Nyay Panchayat / न्याय पंचायत**																			
0505	Mala Khurd	189.40	300	315	2116	1076	1040	236	202	275	220	0	0	405	132	452	78	402	44	22	29
0506	Sarsauli	150.55	184	193	1319	669	650	167	140	171	166	0	0	302	110	284	41	150	39	85	0
0507	Madhotanda	51.40	54	59	391	191	200	51	38	23	17	0	0	82	24	85	2	82	0	0	0
0508	Chak Beni Raipur	26.31	41	44	378	179	199	54	42	4	6	0	0	43	3	78	5	77	5	0	0
0509	Hazipur	54.23	91	94	596	291	305	71	62	175	204	0	0	91	14	144	78	93	36	39	40
0510	Mathia	27.52	43	46	265	136	129	32	22	65	60	0	0	75	54	49	7	26	0	15	0
0511	Bisunpur	14.97	0	0	0	0	0	0	0	0	0	0	0	0	0	0	0	0	0	0	0
0512	Raipur	114.53	314	321	1053	547	506	125	135	215	208	0	0	316	132	224	27	160	17	18	10
0513	Kachhuwa	94.30	54	56	393	191	202	41	49	65	71	0	0	97	32	77	31	41	10	24	21
0514	Chak Rasthi	54.23	17	17	117	54	63	8	14	16	21	0	0	32	15	23	1	7	0	3	0
0515	Madenpur	10.12	0	0	0	0	0	0	0	0	0	0	0	0	0	0	0	0	0	0	0
0516	Salempur Baghai	228.66	198	204	1472	750	722	201	153	125	111	0	0	317	65	312	118	267	99	16	19
0517	Baghan	249.70	246	257	1764	865	899	201	182	289	305	0	0	377	143	397	38	248	2	2	0
0518	Bhikhaipur	57.47	50	50	387	175	212	41	46	7	6	0	0	83	12	67	32	63	30	1	2
0519	Bewda	54.23	94	98	654	344	310	89	58	0	0	0	0	182	30	161	177	107	130	45	46
Summary for 'Nyay Panchayat' = 0028 (15 detail records)																					
Sum		1377.62	1686	1754	10905	5468	5437	1317	1143	1430	1395	0	0	2402	766	2353	635	1723	412	270	167

1	2	23	24	25	26	27	28	29	30	31	32	33	34	35	36	37	38	39	40	41	42
0503	Ranipur	0	0	0	0	0	0	0	0	0	0	0	0	0	0	0	0	0	0	92	136
0504	Sukunpur	0	0	0	0	0	0	0	0	2	0	3	0	0	0	5	0	0	0	135	241
Summary for 'Nyay Panchayat' = 0027 (21 detail records)																					
Sum		22	0	1	0	19	8	35	15	15	2	69	8	14	0	147	15	59	131	3717	5738
0028	**Raipur**	**Nyay Panchayat / न्याय पंचायत**																			
0505	Mala Khurd	0	0	0	0	6	4	0	0	0	0	2	0	0	0	20	1	7	49	617	913
0506	Sarsauli	0	0	0	0	0	0	2	0	1	0	0	0	4	0	42	2	7	9	378	600
0507	Madhotanda	0	0	0	0	0	0	1	1	0	0	0	0	0	0	2	1	0	0	106	198
0508	Chak Beni Raipur	0	0	0	0	0	0	0	0	0	0	0	0	0	0	1	0	0	0	101	194
0509	Hazipur	0	0	0	0	0	0	1	0	0	0	5	0	1	0	5	2	12	96	135	131
0510	Mathia	0	0	0	0	0	1	0	0	0	0	0	0	1	0	7	6	0	0	87	122
0511	Bisunpur	0	0	0	0	0	0	0	0	0	0	0	0	0	0	0	0	0	0	0	0
0512	Raipur	0	0	0	0	0	0	2	0	0	0	25	0	0	0	19	0	0	217	323	262
0513	Kachhuwa	0	0	0	0	0	0	1	0	0	0	3	0	1	0	7	0	3	50	111	121
0514	Chak Rasthi	0	0	0	0	0	0	2	0	2	0	7	0	0	0	2	1	0	1	31	61
0515	Madenpur	0	0	0	0	0	0	0	0	0	0	0	0	0	0	0	0	0	0	0	0
0516	Salempur Baghai	0	0	0	0	0	0	2	0	1	0	0	0	1	0	25	0	0	0	438	604
0517	Baghan	1	1	7	0	0	0	69	28	0	0	3	0	1	0	66	7	1	0	467	861
0518	Bhikhaipur	0	0	0	0	0	0	0	0	0	0	0	0	0	0	3	0	0	67	108	113
0519	Bewda	0	0	0	0	1	0	0	0	0	0	4	1	0	0	4	0	0	1	183	132
Summary for 'Nyay Panchayat' = 0028 (15 detail records)																					
Sum		1	1	7	0	7	5	80	29	4	0	49	1	9	0	203	20	30	490	3085	4312

1	2	3	4	5	6	7	8	9	10	11	12	13	14	15	16	17	18	19	20	21	22
0029	**Faridpur**	**Nyay Panchayat / न्याय पंचायत**																			
0520	Tesra	56.66	75	78	513	256	257	57	59	68	57	0	0	55	7	105	39	104	39	0	0
0521	Nadepur	169.57	116	123	849	437	412	94	72	155	146	0	0	128	23	206	219	167	122	30	96
0522	Larpur	142.45	86	88	617	308	309	70	64	142	169	0	0	163	67	125	48	103	30	15	18
0523	Khaje Pur	128.69	145	151	985	488	497	120	102	189	171	0	0	165	38	209	71	164	35	41	36
0524	Arje Kasba Swad	78.92	465	487	3218	1629	1589	391	362	90	81	0	0	764	463	569	48	178	14	11	0
0525	Chak Sultan	12.95	10	11	55	28	27	7	7	28	27	0	0	14	2	11	13	11	13	0	0
0526	Bangali Pur	20.24	34	36	281	148	133	35	27	14	13	0	0	59	0	69	74	69	74	0	0
0527	Akber Pur	11.33	18	19	95	40	55	13	14	40	55	0	0	11	1	17	22	0	0	17	22
0528	Chak Abdul Rahim	5.67	7	7	41	20	21	4	7	20	21	0	0	8	1	9	0	0	0	0	0
0529	Chak Abdul Rasul	4.86	0	0	0	0	0	0	0	0	0	0	0	0	0	0	0	0	0	0	0
0530	Husanpur Umarwas	39.66	29	31	230	119	111	32	20	79	70	0	0	53	25	43	0	41	0	0	0
0531	Babura	403.89	336	341	1288	621	667	114	147	152	154	0	0	235	120	284	40	209	33	31	6
0532	Dhanuan	23.88	51	55	491	257	234	54	49	0	0	0	0	150	33	119	1	92	0	0	0
0533	Kadipur	46.54	4	4	19	12	7	2	3	0	0	0	0	4	1	7	3	5	1	2	2
0534	Chak Sarif	12.55	0	0	0	0	0	0	0	0	0	0	0	0	0	0	0	0	0	0	0
0535	Chak Kafiya	3.24	35	37	232	131	101	25	8	0	0	0	0	78	17	55	0	55	0	0	0
0536	Aakab Hauz	7.28	0	0	0	0	0	0	0	0	0	0	0	0	0	0	0	0	0	0	0
0537	Kaberpur	94.30	60	64	469	224	245	41	59	20	26	0	0	116	34	101	117	95	117	0	0
0538	Chak Farid	94.30	284	289	1022	538	484	118	116	215	205	0	0	273	80	238	3	119	0	37	3
0539	Chak Khezir	27.52	13	15	94	44	50	8	12	44	50	0	0	22	7	20	0	15	0	5	0
0540	Chak sadar	18.21	55	57	339	172	167	50	40	172	167	0	0	73	25	65	6	43	0	18	6

1	2	23	24	25	26	27	28	29	30	31	32	33	34	35	36	37	38	39	40	41	42
0029	**Faridpur Nyay Panchayat / न्याय पंचायत**																				
0520	Tesra	0	0	0	0	0	0	0	0	0	0	0	0	0	0	1	0	0	0	151	218
0521	Nadepur	0	0	0	0	3	0	0	0	0	0	0	0	0	0	6	1	0	0	231	193
0522	Larpur	0	0	0	0	0	0	0	0	0	0	0	0	0	0	7	0	0	0	183	261
0523	Khaje Pur	0	0	0	0	0	0	0	0	0	0	0	0	0	0	4	0	0	0	279	426
0524	Arje Kasba Swad	0	0	0	0	26	1	133	19	4	0	98	4	5	0	114	10	0	105	1060	1436
0525	Chak Sultan	0	0	0	0	0	0	0	0	0	0	0	0	0	0	0	0	0	0	17	14
0526	Bangali Pur	0	0	0	0	0	0	0	0	0	0	0	0	0	0	0	0	0	10	79	49
0527	Akber Pur	0	0	0	0	0	0	0	0	0	0	0	0	0	0	0	0	0	0	23	33
0528	Chak Abdul Rahim	0	0	0	0	0	0	6	0	0	0	2	0	0	0	1	0	1	9	10	12
0529	Chak Abdul Rasul	0	0	0	0	0	0	0	0	0	0	0	0	0	0	0	0	0	0	0	0
0530	Husanpur Umarwasi	0	0	0	0	0	0	0	0	0	0	0	0	0	0	2	0	0	0	76	111
0531	Babura	2	0	0	0	4	0	4	0	2	0	1	0	3	0	28	1	0	76	337	551
0532	Dhanuan	0	0	0	0	0	0	1	0	1	0	1	0	1	0	23	1	0	0	138	233
0533	Kadipur	0	0	0	0	0	0	0	0	0	0	0	0	0	0	0	0	0	1	5	3
0534	Chak Sarif	0	0	0	0	0	0	0	0	0	0	0	0	0	0	0	0	0	0	0	0
0535	Chak Kafiya	0	0	0	0	0	0	0	0	0	0	0	0	0	0	0	0	0	0	76	101
0536	Aakab Hauz	0	0	0	0	0	0	0	0	0	0	0	0	0	0	0	0	0	0	0	0
0537	Kaberpur	0	0	0	0	0	0	0	0	0	0	0	0	0	0	6	0	0	0	123	128
0538	Chak Farid	0	0	0	0	0	0	17	0	1	0	49	0	0	0	15	0	0	24	300	457
0539	Chak Khezir	0	0	0	0	0	0	0	0	0	0	0	0	0	0	0	0	0	0	24	50
0540	Chak sadar	0	0	0	0	0	0	0	0	0	0	0	0	0	0	4	0	0	0	107	161

1	2	3	4	5	6	7	8	9	10	11	12	13	14	15	16	17	18	19	20	21	22
0541	Chak Said	14.57	2	3	21	10	11	2	1	0	0	0	0	3	2	5	0	5	0	0	0
0542	Asspur	227.44	115	120	963	472	491	121	133	264	261	0	0	221	61	164	4	118	4	32	0
0543	Mubarakpur Hartar	134.77	101	109	721	357	364	80	76	58	54	0	0	201	69	153	8	132	3	12	5
Summary for 'Nyay Panchayat' = 0029 (24 detail records)																					
Sum		1779.49	2041	2125	12543	6311	6232	1438	1378	1750	1727	0	0	2796	1076	2574	716	1725	485	251	194

1	2	23	24	25	26	27	28	29	30	31	32	33	34	35	36	37	38	39	40	41	42
0541	Chak Said	0	0	0	0	0	0	0	0	0	0	0	0	0	0	0	0	0	0	5	11
0542	Asspur	0	0	0	0	0	0	3	0	0	0	0	0	1	0	10	0	1	52	307	435
0543	Mubarakpur Hartara	0	0	0	0	0	0	0	0	0	0	0	0	1	0	8	0	0	0	204	356
Summary for 'Nyay Panchayat' = 0029 (24 detail records)																					
Sum		2	0	0	0	33	1	164	19	8	0	151	4	11	0	229	13	2	277	3735	5239

1	2	3	4	5	6	7	8	9	10	11	12	13	14	15	16	17	18	19	20	21	22
0030	**Hurmujpur**	**Nyay Panchayat / न्याय पंचायत**																			
0544	Barha	40.07	75	75	519	255	264	56	41	72	67	0	0	123	59	132	3	87	0	26	0
0545	Akberpur	96.72	207	213	1246	627	619	136	135	40	28	0	0	224	24	284	236	260	233	3	1
0546	Bhabhora	52.21	42	45	282	139	143	31	34	139	143	0	0	37	0	66	10	65	4	0	6
0547	Ahiyai	123.84	51	55	496	243	253	83	60	0	0	0	0	97	20	78	12	78	2	0	10
0548	Ebrahimpur	180.90	146	152	882	404	478	133	120	128	136	0	0	119	36	161	57	139	7	12	50
0549	Araji Mafi Khargali	10.93	0	0	0	0	0	0	0	0	0	0	0	0	0	0	0	0	0	0	0
0550	Bezhari	265.48	356	367	1756	831	925	216	177	107	109	0	0	380	129	292	0	246	0	12	0
0551	Dehwan	127.08	101	107	754	377	377	110	116	41	46	0	0	102	13	141	0	119	0	17	0
0552	Baddhopur	91.06	27	29	201	109	92	21	22	0	0	0	0	66	9	49	14	49	14	0	0
0553	Waksupur	68.80	55	59	288	148	140	38	28	148	140	0	0	62	8	60	19	57	9	1	10
0554	Maihauli	80.94	51	54	420	203	217	53	53	3	3	0	0	95	21	85	4	81	4	0	0
0555	Hazipur	35.21	16	19	136	70	66	7	5	0	0	0	0	41	7	46	40	40	40	0	0
0556	Kharwasi Pur	27.11	4	6	33	17	16	2	5	17	16	0	0	3	2	6	0	6	0	0	0
0557	Nasir Pur	73.66	49	52	374	192	182	35	41	0	0	0	0	80	11	78	0	64	0	0	0
0558	Kathnauli	42.49	18	20	152	71	81	13	15	4	6	0	0	47	37	27	4	18	0	0	0
0559	Brindaban	233.11	458	473	2138	1075	1063	261	239	292	293	0	0	396	88	472	45	209	15	229	28
0560	Padumpur	36.42	37	40	282	143	139	30	32	18	21	0	0	61	5	58	3	56	2	1	1
0561	Khalilpur	104.82	81	86	592	281	311	60	71	0	0	0	0	103	32	94	3	88	3	4	0
0562	Bakharipur	20.24	0	0	0	0	0	0	0	0	0	0	0	0	0	0	0	0	0	0	0
0563	sakipur	15.38	0	0	0	0	0	0	0	0	0	0	0	0	0	0	0	0	0	0	0
0564	Hurmuj Pur	240.39	542	550	1757	859	898	185	187	53	43	0	0	422	231	382	70	254	19	3	18

1	2	23	24	25	26	27	28	29	30	31	32	33	34	35	36	37	38	39	40	41	42
0030	**Hurmujpur**	**Nyay Panchayat** / न्याय पंचायत																			
0544	Barha	0	0	0	0	0	0	0	0	3	0	9	0	0	0	7	3	0	8	123	253
0545	Akberpur	0	0	0	0	0	0	0	0	0	0	0	0	0	0	21	2	36	10	307	373
0546	Bhabhora	0	0	0	0	0	0	0	0	0	0	0	0	0	0	1	0	0	59	73	74
0547	Ahiyai	0	0	0	0	0	0	0	0	0	0	0	0	0	0	0	0	0	0	165	241
0548	Ebrahimpur	0	0	0	0	0	0	0	0	4	0	0	0	0	0	6	0	0	0	243	421
0549	Araji Mafi Khargali	0	0	0	0	0	0	0	0	0	0	0	0	0	0	0	0	0	0	0	0
0550	Bezhari	0	0	0	0	0	0	15	0	0	0	0	0	0	0	19	0	0	0	539	925
0551	Dehwan	0	0	0	0	0	0	0	0	0	0	2	0	0	0	3	0	0	0	236	377
0552	Baddhopur	0	0	0	0	0	0	0	0	0	0	0	0	0	0	0	0	0	0	60	78
0553	Waksupur	0	0	0	0	0	0	0	0	0	0	0	0	0	0	2	0	0	0	88	121
0554	Maihauli	0	0	0	0	0	0	0	0	0	0	0	0	0	0	4	0	0	0	118	213
0555	Hazipur	0	0	0	0	0	0	0	0	0	0	0	0	1	0	5	0	0	0	24	26
0556	Kharwasi Pur	0	0	0	0	0	0	0	0	0	0	0	0	0	0	0	0	0	6	11	10
0557	Nasir Pur	0	0	0	0	0	0	1	0	0	0	2	0	1	0	10	0	0	0	114	182
0558	Kathnauli	0	0	0	0	0	3	0	0	0	0	4	0	2	0	3	1	0	0	44	77
0559	Brindaban	2	0	0	0	0	0	6	1	0	0	3	0	2	0	21	1	2	45	601	973
0560	Padumpur	0	0	0	0	0	0	0	0	0	0	0	0	0	0	1	0	0	0	85	136
0561	Khalilpur	0	0	0	0	0	0	0	0	0	0	0	0	0	0	2	0	0	1	187	307
0562	Bakharipur	0	0	0	0	0	0	0	0	0	0	0	0	0	0	0	0	0	0	0	0
0563	sakipur	0	0	0	0	0	0	0	0	0	0	0	0	0	0	0	0	0	0	0	0
0564	Hurmuj Pur	2	0	0	0	5	3	21	18	0	0	19	4	4	0	74	8	0	0	477	828

1	2	3	4	5	6	7	8	9	10	11	12	13	14	15	16	17	18	19	20	21	22
Summary for 'Nyay Panchayat' = 0030 (21 detail records)																					
Sum		1966 86	2316	2402	12308	6044	6264	1470	1381	1062	1051	0	0	2458	732	2511	520	1916	352	308	124
0031	**Daulat Nagar**	**Nyay Panchayat / न्याय पंचायत**																			
0565	Majui	233.51	321	341	2465	1232	1233	326	328	157	166	0	0	482	179	482	239	288	167	14	70
0566	Mardan Pur	83.37	73	75	622	287	335	71	62	0	0	0	0	51	3	115	4	84	0	23	4
0567	Daulat Nagar	201.95	261	276	1960	961	999	240	221	100	102	0	0	343	103	376	20	219	1	74	10
0568	Gadaipur	19.43	0	0	0	0	0	0	0	0	0	0	0	0	0	0	0	0	0	0	0
0569	Hardiya	55.04	33	36	220	110	110	24	20	42	43	0	0	41	24	57	5	27	0	0	0
0570	Khuthi Urf Basdaia	11.74	0	0	0	0	0	0	0	0	0	0	0	0	0	0	0	0	0	0	0
0571	Jagdish Pur	44.52	30	32	208	99	109	9	23	0	0	0	0	55	23	37	1	32	0	2	1
0572	Khuthi	116.55	115	119	766	355	411	79	85	142	177	0	0	107	52	134	15	43	1	74	14
0573	Sasna	166.33	90	93	545	253	292	72	72	133	152	0	0	121	0	98	0	82	0	11	0
0574	Jabrapar	125.86	110	117	913	455	458	101	94	198	206	0	0	162	32	160	8	112	3	25	5
Summary for 'Nyay Panchayat' = 0031 (10 detail records)																					
Sum		1058.30	1033	1089	7699	3752	3947	922	905	772	846	0	0	1362	416	1459	292	887	172	223	104

1	2	23	24	25	26	27	28	29	30	31	32	33	34	35	36	37	38	39	40	41	42
Summary for 'Nyay Panchayat' = 0030 (21 detail records)																					
Sum		4	0	0	0	5	6	43	19	7	0	39	4	10	0	179	15	38	129	3495	5615
0031	**Daulat Nagar**	**Nyay Panchayat / न्याय पंचायत**																			
0565	Majui	1	0	0	0	1	0	66	0	3	0	47	0	5	0	57	2	0	4	750	990
0566	Mardan Pur	0	0	0	0	0	0	0	0	0	0	1	0	1	0	6	0	0	0	172	331
0567	Daulat Nagar	0	0	0	0	0	0	5	1	9	0	16	1	3	0	50	7	0	0	585	979
0568	Gadaipur	0	0	0	0	0	0	0	0	0	0	0	0	0	0	0	0	0	0	0	0
0569	Hardiya	0	0	0	0	28	5	0	0	0	0	1	0	0	0	1	0	0	0	53	105
0570	Khuthi Urf Basdaia	0	0	0	0	0	0	0	0	0	0	0	0	0	0	0	0	0	0	0	0
0571	Jagdish Pur	0	0	0	0	0	0	0	0	0	0	0	0	0	0	3	0	0	0	62	108
0572	Khuthi	0	0	0	0	0	0	0	0	1	0	2	0	1	0	13	0	0	0	221	396
0573	Sasna	0	0	0	0	0	0	0	0	0	0	1	0	0	0	4	0	0	0	155	292
0574	Jabrapar	0	0	0	0	0	0	0	0	1	0	6	0	0	0	16	0	0	0	295	450
Summary for 'Nyay Panchayat' = 0031 (10 detail records)																					
Sum		1	0	0	0	29	5	71	1	14	0	74	1	10	0	150	9	0	4	2293	3651

1	2	3	4	5	6	7	8	9	10	11	12	13	14	15	16	17	18	19	20	21	22
0032	**Sadat**	**Nyay Panchayat / न्याय पंचायत**																			
0575	Sikndarpur	31.16	19	22	179	87	92	24	28	0	0	0	0	38	1	30	0	25	0	0	0
0576	Sultanpur	4.05	0	0	0	0	0	0	0	0	0	0	0	0	0	0	0	0	0	0	0
0577	Tanda	176.04	168	174	881	433	448	101	88	211	203	0	0	226	125	166	37	98	4	39	30
0578	Baraj	100.77	91	96	539	266	273	53	49	49	44	0	0	163	42	113	10	108	4	2	6
0579	Dilwlpur	57.47	24	26	192	91	101	20	24	0	0	0	0	52	12	39	24	35	24	0	0
0580	Shikarpur	183.33	149	158	1134	586	548	65	88	116	127	0	0	236	32	159	97	68	35	55	57
0581	Doara	375.16	249	259	1882	936	946	212	185	399	417	0	0	438	238	390	237	174	57	140	162
0582	Doriya	47.75	25	27	177	88	89	19	13	0	0	0	0	36	1	34	1	33	1	0	0
0583	Chak Memrej	11.33	0	0	0	0	0	0	0	0	0	0	0	0	0	0	0	0	0	0	0
0584	Chaksdur	12.95	0	0	0	0	0	0	0	0	0	0	0	0	0	0	0	0	0	0	0
0585	Sadat	72.04	210	225	1543	791	752	96	85	379	365	0	0	279	70	359	314	267	225	54	84
0586	Burnpur	216.62	190	199	1360	650	710	149	151	179	210	0	0	372	142	276	44	126	38	90	2
0587	Balachak	216.92	0	0	0	0	0	0	0	0	0	0	0	0	0	0	0	0	0	0	0
0588	Savas	20.64	406	421	2069	1013	1056	251	198	305	245	0	0	468	179	408	63	324	34	11	26
Summary for 'Nyay Panchayat' = 0032 (14 detail records)																					
Sum		1526.23	1531	1607	9956	4941	5015	990	909	1638	1611	0	0	2308	842	1974	827	1258	422	391	367

1	2	23	24	25	26	27	28	29	30	31	32	33	34	35	36	37	38	39	40	41	42
0032	**Sadat**	**Nyay Panchayat / न्याय पंचायत**																			
0575	Sikndarpur	0	0	0	0	0	0	3	0	0	0	0	0	0	0	2	0	0	0	57	92
0576	Sultanpur	0	0	0	0	0	0	0	0	0	0	0	0	0	0	0	0	0	0	0	0
0577	Tanda	1	0	0	0	0	0	0	1	2	0	6	0	1	0	19	2	0	0	267	411
0578	Baraj	0	0	0	0	0	0	0	0	0	0	0	0	0	0	3	0	0	0	153	263
0579	Dilwlpur	0	0	0	0	0	0	0	0	0	0	0	0	0	0	4	0	0	0	52	77
0580	Shikarpur	0	0	0	0	4	0	4	4	0	0	3	1	0	0	25	0	15	90	412	361
0581	Doara	0	0	0	0	0	0	2	0	0	0	2	0	1	0	71	18	0	0	546	709
0582	Doriya	0	0	0	0	0	0	0	0	0	0	0	0	0	0	1	0	0	0	54	88
0583	Chak Memrej	0	0	0	0	0	0	0	0	0	0	0	0	0	0	0	0	0	0	0	0
0584	Chaksdur	0	0	0	0	0	0	0	0	0	0	0	0	0	0	0	0	0	0	0	0
0585	Sadat	0	0	0	0	5	0	2	2	0	0	6	2	0	0	25	1	9	90	423	348
0586	Burnpur	1	0	0	0	0	0	7	0	11	0	3	1	1	0	37	3	0	44	374	622
0587	Balachak	0	0	0	0	0	0	0	0	0	0	0	0	0	0	0	0	0	0	0	0
0588	Savas	2	0	0	0	0	0	17	1	6	0	9	0	3	0	36	2	0	0	605	993
Summary for 'Nyay Panchayat' = 0032 (14 detail records)																					
Sum		4	0	0	0	9	0	35	8	19	0	29	4	6	0	223	26	24	224	2943	3964

1	2	3	4	5	6	7	8	9	10	11	12	13	14	15	16	17	18	19	20	21	22
0033	**Sisuwapar**	**Nyay Panchayat / न्याय पंचायत**																			
0589	Darhwal	496.57	336	349	2624	1312	1312	249	255	360	358	0	0	683	334	486	39	343	22	76	11
0590	Almpur Chhapra	131.12	83	86	755	401	354	79	75	146	123	0	0	192	30	161	162	149	154	12	8
0591	Basuwari	14.97	43	47	347	172	175	51	42	0	0	0	0	76	4	75	1	71	1	0	0
0592	Daharmawa Urf Ko	337.12	310	324	2316	1133	1183	272	261	40	40	0	0	442	129	469	70	358	61	46	3
0593	Katya	725.63	278	402	2390	1199	1191	183	201	205	198	0	0	631	212	541	199	459	182	38	11
0594	Sesukapar	217.73	117	121	920	443	477	81	96	64	58	0	0	207	81	198	167	120	95	47	69
0595	Sardarpur	196.68	237	251	1775	895	880	206	203	206	190	0	0	358	39	430	11	151	6	225	5
Summary for 'Nyay Panchayat' = 0033 (7 detail records)																					
Sum		2119.82	1404	1580	11127	5555	5572	1121	1133	1021	967	0	0	2589	829	2360	649	1651	521	444	107

1	2	23	24	25	26	27	28	29	30	31	32	33	34	35	36	37	38	39	40	41	42
0033	**Sisuwapar Nyay Panchayat / न्याय पंचायत**																				
0589	Darhwal	0	0	1	0	0	0	3	0	5	0	10	0	0	0	48	6	0	0	826	1273
0590	Almpur Chhapra	0	0	0	0	0	0	0	0	0	0	0	0	0	0	0	0	0	0	240	192
0591	Basuwari	0	0	0	0	0	0	3	0	0	0	0	0	0	0	1	0	0	0	97	174
0592	Daharmawa Urf Kosa	0	0	2	0	2	2	12	2	1	0	5	0	1	0	42	2	0	174	664	939
0593	Katya	0	0	0	0	16	6	2	0	0	0	0	0	0	0	26	0	0	143	658	849
0594	Sesukapar	1	0	0	0	1	1	7	1	0	0	7	0	0	0	15	1	0	0	245	310
0595	Sardarpur	7	0	0	0	2	0	13	0	0	0	2	0	3	0	27	0	0	0	465	869
Summary for 'Nyay Panchayat' = 0033 (7 detail records)																					
Sum		8	0	3	0	21	9	40	3	6	0	24	0	4	0	159	9	0	317	3195	4606

1	2	3	4	5	6	7	8	9	10	11	12	13	14	15	16	17	18	19	20	21	22
0034	**Mirzapur**	**Nyay Panchayat / न्याय पंचायत**																			
0596	Nagora	95.32	51	54	522	239	283	57	61	0	0	0	0	123	66	114	6	79	6	5	0
0597	Fakhanpur	49.37	21	24	160	68	92	12	17	6	14	0	0	36	20	31	4	31	3	0	1
0598	Mirzapur	1144.49	943	985	6719	3317	3402	776	686	955	951	0	0	1259	434	1524	3+03	1031	567	275	435
0599	Ghhni	276.41	229	229	1787	853	934	202	182	258	288	0	0	390	123	345	344	317	344	0	0
0600	Faridpur	19.43	7	11	98	43	55	9	9	0	0	0	0	32	23	21	0	20	0	0	0
0601	Foladpur	91.06	51	59	455	227	228	50	40	114	120	0	0	113	38	99	0	99	0	0	0
0602	Unkraon	352.49	389	450	2725	1372	1353	279	279	190	191	0	0	725	234	648	340	618	324	1	1
0603	Undrapur	80.13	36	39	264	138	126	38	30	0	0	0	0	45	4	52	11	41	11	1	0
0604	Sundarpur	8.09	0	0	0	0	0	0	0	0	0	0	0	0	0	0	0	0	0	0	0
0605	Mirpur	107.25	30	30	169	87	82	15	21	87	82	0	0	13	0	48	36	25	14	23	22
0606	Pyarepur	109.67	91	91	460	244	216	48	52	56	27	0	0	110	55	102	0	45	0	34	0
0607	Hazipur	64.35	42	50	328	167	161	31	33	1	4	0	0	43	7	76	41	47	26	27	15
0608	Baraganw	585.20	422	583	2605	1283	1322	335	261	285	303	0	0	452	186	556	444	394	166	129	276
0609	Devapar	97.53	143	143	964	448	516	119	125	118	144	0	0	122	51	195	80	100	5	79	74
0610	Ratanagar Pur	45.33	57	60	426	210	216	53	53	94	86	0	0	84	17	81	69	63	50	14	18
Summary for 'Nyay Panchayat' = 0034 (15 detail records)																					
Sum		3126.12	2512	2808	17682	8696	8986	2024	1849	2164	2210	0	0	3547	1258	3892	2408	2910	1516	588	842

1	2	23	24	25	26	27	28	29	30	31	32	33	34	35	36	37	38	39	40	41	42
0034	**Mirzapur**	**Nyay Panchayat / न्याय पंचायत**																			
0596	Nagora	0	0	0	0	0	0	5	0	1	0	7	0	5	0	12	0	0	50	125	227
0597	Fakhanpur	0	0	0	0	0	0	0	0	0	0	0	0	0	0	0	0	0	56	37	32
0598	Mirzapur	0	0	1	0	10	0	28	10	12	0	47	10	2	0	118	11	0	113	1793	2256
0599	Ghhni	0	0	0	0	0	0	0	0	0	0	0	0	0	0	28	0	0	0	508	590
0600	Faridpur	0	0	0	0	0	0	1	0	0	0	0	0	0	0	0	0	0	0	22	55
0601	Foladpur	0	0	0	0	0	0	0	0	0	0	0	0	0	0	0	0	0	0	128	228
0602	Unkraon	0	0	0	0	17	15	0	0	0	0	0	0	0	0	12	0	0	2	724	1011
0603	Undrapur	0	0	0	0	0	0	0	0	0	0	3	0	2	0	5	0	1	18	85	97
0604	Sundarpur	0	0	0	0	0	0	0	0	0	0	0	0	0	0	0	0	0	0	0	0
0605	Mirpur	0	0	0	0	0	0	0	0	0	0	0	0	0	0	0	0	0	0	39	46
0606	Pyarepur	0	0	0	0	0	0	7	0	0	0	8	0	0	0	8	0	4	0	138	216
0607	Hazipur	0	0	0	0	0	0	0	0	0	0	1	0	0	0	1	0	0	0	91	120
0608	Baraganw	0	0	0	0	2	2	1	0	0	0	2	0	0	0	28	0	0	0	727	878
0609	Devapar	0	0	0	0	6	0	5	0	0	0	0	0	0	0	5	1	0	0	253	436
0610	Ratanagar Pur	0	0	0	0	2	1	0	0	0	0	0	0	0	0	2	0	0	0	129	147
Summary for 'Nyay Panchayat' = 0034 (15 detail records)																					
Sum		0	0	1	0	37	18	47	10	13	0	68	10	9	0	219	12	5	239	4799	6339

1	2	3	4	5	6	7	8	9	10	11	12	13	14	15	16	17	18	19	20	21	22
0035	**Mangari Khushal**	**Nyay Panchayat / न्याय पंचायत**																			
0611	Mangari	475.12	426	442	2944	1443	1501	278	314	310	804	0	0	752	316	645	258	413	125	130	116
0612	Nathupur	41.68	56	59	465	237	228	54	50	88	82	0	0	96	40	111	10	49	2	57	8
0613	Gokulray Patti	27.52	0	0	0	0	0	0	0	0	0	0	0	0	0	0	0	0	0	0	0
0614	Baliya Rai Patti	56.66	113	118	878	413	465	89	103	28	25	0	0	192	102	195	105	115	43	20	30
0615	Biraram Patti	44.11	80	84	503	241	262	39	39	69	85	0	0	131	40	104	0	78	0	26	0
0616	Chak Gobrhva	13.36	0	0	0	0	0	0	0	0	0	0	0	0	0	0	0	0	0	0	0
0617	Muhmmd Pur	34.40	2	2	21	13	8	2	3	0	0	0	0	4	0	6	0	6	0	0	0
0618	Mahuarsa	59.09	52	73	527	269	258	50	45	70	60	0	0	142	68	123	35	71	16	28	18
0619	Baghela Pur	12.14	16	26	172	82	90	18	20	82	90	0	0	25	2	33	31	9	6	19	25
0620	Bizarva	79.32	71	74	557	265	292	59	61	79	94	0	0	115	61	116	76	60	6	43	70
0621	Narharpurwa Keran	143.67	119	162	786	362	424	66	102	105	121	0	0	169	52	164	71	109	25	50	44
0622	Risti	100.77	44	64	378	188	190	30	31	44	41	0	0	109	30	88	0	79	0	0	0
Summary for 'Nyay Panchayat' = 0035 (12 detail records)																					
Sum		1087 84	979	1104	7231	3513	3718	685	768	875	1402	0	0	1735	711	1585	586	989	223	373	311

1	2	23	24	25	26	27	28	29	30	31	32	33	34	35	36	37	38	39	40	41	42
0035	**Mangari Khushal Nyay Panchayat / न्याय पंचायत**																				
0611	Mangari	0	0	0	0	14	11	13	1	1	0	7	1	2	0	65	4	0	0	798	1243
0612	Nathupur	0	0	0	0	0	0	0	0	0	0	2	0	0	0	3	0	0	0	126	218
0613	Gokulray Patti	0	0	0	0	0	0	0	0	0	0	0	0	0	0	0	0	0	0	0	0
0614	Baliya Rai Patti	0	0	0	0	1	1	22	26	0	0	15	1	2	0	20	4	0	0	218	360
0615	Biraram Patti	0	0	0	0	0	0	0	0	0	0	0	0	0	0	0	0	0	0	137	262
0616	Chak Gobrhva	0	0	0	0	0	0	0	0	0	0	0	0	0	0	0	0	0	0	0	0
0617	Muhmmd Pur	0	0	0	0	0	0	0	0	0	0	0	0	0	0	0	0	0	0	7	8
0618	Mahuarsa	2	0	1	0	7	1	2	0	0	0	3	0	1	0	8	0	0	0	146	223
0619	Baghela Pur	0	0	0	0	0	0	0	0	0	0	2	0	0	0	3	0	1	16	48	43
0620	Bizarva	0	0	0	0	0	0	0	0	4	0	0	0	1	0	8	0	14	53	135	163
0621	Narharpurwa Keran	0	0	0	0	0	0	0	0	0	0	0	0	0	0	5	2	0	98	198	255
0622	Risti	0	0	0	0	0	0	0	0	0	0	0	0	0	0	9	0	0	0	100	190
Summary for 'Nyay Panchayat' = 0035 (12 detail records)																					
Sum		2	0	1	0	22	13	37	27	5	0	29	2	6	0	121	10	15	167	1913	2965

1	2	3	4	5	6	7	8	9	10	11	12	13	14	15	16	17	18	19	20	21	22
0036	**Patti Garib Urf M**	**Nyay Panchayat / न्याय पंचायत**																			
0623	Chatura Pur	52.61	42	45	265	148	117	39	45	43	46	0	0	66	16	59	25	25	7	28	18
0624	Barhta	85.80	70	73	486	249	237	68	52	101	102	0	0	104	48	107	2	86	2	14	0
0625	Ataullah Pur	69.61	54	54	349	155	194	32	51	59	87	0	0	92	35	63	4	32	1	26	1
0626	Malora	205.18	192	259	1492	771	721	146	154	46	33	0	0	339	90	388	65	316	35	32	22
0627	Kuvati	90.65	84	93	592	293	299	69	57	95	96	0	0	116	61	143	19	64	0	48	19
0628	Khijir Pur	69.61	96	99	744	355	389	106	83	45	33	0	0	181	85	149	10	54	3	38	2
0629	Pattigaribpur Alias	83.77	60	63	273	132	141	37	45	132	141	0	0	47	7	47	0	35	0	11	0
0630	Rampur Hathra Ali	83.77	56	60	321	151	170	39	46	95	111	0	0	46	24	75	2	35	1	26	1
0631	Rampur Buharan	49.37	97	111	319	164	155	20	27	4	3	0	0	67	23	80	44	68	43	3	0
0632	Semrol	328.21	188	193	1447	745	702	155	137	215	196	0	0	421	197	333	60	198	21	79	38
0633	Barahpur Nusaratpu	328.21	106	114	740	356	384	69	76	202	202	0	0	167	67	152	92	48	0	101	92
Summary for 'Nyay Panchayat' = 0036 (11 detail records)																					
Sum		1446.79	1045	1164	7028	3519	3509	780	773	1037	1050	0	0	1646	653	1596	323	961	113	406	193

1	2	23	24	25	26	27	28	29	30	31	32	33	34	35	36	37	38	39	40	41	42
0036	**Patti Garib Urf M Nyay Panchayat / न्याय पंचायत**																				
0623	Chatura Pur	0	0	0	0	0	0	0	0	0	0	2	0	0	0	4	0	0	0	89	92
0624	Barhta	0	0	0	0	2	0	2	0	0	0	2	0	0	0	1	0	0	0	142	235
0625	Ataullah Pur	0	0	0	0	0	0	0	0	0	0	0	0	0	0	5	2	0	0	92	190
0626	Malora	0	0	0	0	10	8	0	0	0	0	12	0	0	0	18	0	0	0	383	656
0627	Kuvati	0	0	0	0	0	0	5	0	1	0	9	0	6	0	10	0	0	0	150	280
0628	Khijir Pur	0	0	0	0	0	0	9	1	0	0	25	1	0	0	23	3	0	0	206	379
0629	Pattigaribpur Alias Mai	0	0	0	0	0	0	0	0	0	0	0	0	0	0	1	0	0	0	85	141
0630	Rampur Hathra Alias Mai	0	0	0	0	0	0	12	0	0	0	0	0	0	0	2	0	0	0	76	168
0631	Rampur Buharan	3	1	2	0	0	0	0	0	1	0	1	0	0	0	2	0	0	0	84	111
0632	Semrol	7	1	0	0	0	0	10	0	0	0	4	0	0	0	35	0	0	8	412	634
0633	Barahpur Nusaratpur	0	0	0	0	0	0	0	0	0	0	1	0	0	0	2	0	0	0	204	292
Summary for 'Nyay Panchayat' = 0036 (11 detail records)																					
Sum		10	2	2	0	12	8	38	1	2	0	56	1	6	0	103	5	0	8	1923	3178

1	2	3	4	5	6	7	8	9	10	11	12	13	14	15	16	17	18	19	20	21	22
0037	**Bhimapar**	**Nyay Panchayat / न्याय पंचायत**																			
0634	Ramdas Pur	93.89	91	94	697	347	350	81	71	159	140	0	0	151	72	149	4	105	3	38	1
0635	Husenpur Mudhkar	37.64	34	34	292	155	137	37	19	0	0	0	0	100	21	63	2	57	2	0	0
0636	Palai Patti	46.54	37	39	348	187	161	49	37	176	149	0	0	100	21	51	0	36	0	15	0
0637	Barah Pur	26.31	15	15	95	55	40	6	10	39	27	0	0	37	11	19	0	14	0	4	0
0638	Bashi	38.45	108	111	692	349	343	88	80	83	86	0	0	150	31	171	7	104	5	3	1
0639	Makhdum Pur	82.56	363	365	1385	746	639	145	137	112	97	0	0	302	97	353	97	154	55	15	4
0640	Jagdish Pur	448.81	396	398	1894	1020	874	221	199	528	479	0	0	555	354	498	149	286	51	197	98
0641	Bhimapar	244.44	586	587	3157	1697	1460	359	312	350	309	0	0	1014	453	743	28	372	13	13	5
0642	Khazurhat	146.50	168	169	1132	569	563	134	124	108	80	0	0	217	60	264	35	216	15	0	0
0643	Khaira	4.05	0	0	0	0	0	0	0	0	0	0	0	0	0	0	0	0	0	0	0
0644	Kathvliya	384.06	319	321	2094	1000	1094	287	227	254	281	0	0	464	324	445	115	416	8	3	101
0645	Ramcharn Pur	101.58	120	120	980	486	494	104	89	249	271	0	0	275	118	184	0	182	0	0	0
0646	Raj Dharpur	28.73	42	45	298	143	155	25	29	0	0	0	0	87	45	54	4	44	2	7	2
0647	Paharpur	37.23	73	75	482	224	258	66	76	91	114	0	0	55	18	104	2	97	1	2	0
0648	Ghurepur	90.50	22	25	262	126	136	34	26	31	28	0	0	67	53	57	0	57	0	0	0
0649	Chakmadho	33.59	0	0	0	0	0	0	0	0	0	0	0	0	0	0	0	0	0	0	0
0650	Hiradhar Pur	54.63	79	80	427	224	203	58	44	175	146	0	0	50	34	118	23	40	8	76	15
0651	Bhavanipur	33.99	48	48	327	143	184	27	42	27	35	0	0	104	64	71	1	64	1	0	0
0652	Almde Pur	123.03	43	51	396	179	217	56	42	0	0	0	0	64	9	60	3	40	3	0	0
Summary for 'Nyay Panchayat' = 0037 (19 detail records)																					
Sum		2056.53	2544	2577	14958	7650	7308	1777	1564	2382	2242	0	0	3792	1785	3404	470	2284	167	373	227

1	2	23	24	25	26	27	28	29	30	31	32	33	34	35	36	37	38	39	40	41	42
0037	**Bhimapar Nyay Panchayat / न्याय पंचायत**																				
0634	Ramdas Pur	0	0	0	0	0	0	0	0	0	0	1	0	0	0	5	0	0	148	198	198
0635	Husenpur Mudhkar	0	0	0	0	0	0	0	0	0	0	0	0	0	0	6	0	0	0	92	135
0636	Palai Patti	0	0	0	0	0	0	0	0	0	0	0	0	0	0	0	0	12	20	124	141
0637	Barah Pur	0	0	0	0	0	0	0	0	0	0	0	0	0	0	1	0	5	5	31	35
0638	Bashi	0	0	0	0	0	0	27	0	0	0	22	1	4	0	11	0	0	120	178	216
0639	Makhdum Pur	0	0	0	0	0	0	94	21	16	8	53	7	3	0	18	2	0	0	393	542
0640	Jagdish Pur	0	0	0	0	0	0	0	0	0	0	0	0	0	0	15	0	0	0	522	725
0641	Bhimapar	3	0	0	0	5	1	57	0	10	0	193	7	12	0	78	2	0	0	954	1432
0642	Khazurhat	0	0	0	0	0	0	0	0	0	0	0	0	0	0	48	20	0	0	305	528
0643	Khaira	0	0	0	0	0	0	0	0	0	0	0	0	0	0	0	0	0	0	0	0
0644	Kathvliya	0	0	0	0	0	0	2	4	2	0	3	0	0	0	19	2	0	0	555	979
0645	Ramcharn Pur	0	0	0	0	0	0	1	0	0	0	1	0	0	0	0	0	0	0	302	494
0646	Raj Dharpur	0	0	0	0	0	0	0	0	0	0	0	0	0	0	3	0	0	0	89	151
0647	Paharpur	0	0	2	0	0	0	0	0	0	0	0	0	0	0	3	1	0	0	120	256
0648	Ghurepur	0	0	0	0	0	0	0	0	0	0	0	0	0	0	0	0	0	0	69	136
0649	Chakmadho	0	0	0	0	0	0	0	0	0	0	0	0	0	0	0	0	0	0	0	0
0650	Hiradhar Pur	0	0	0	0	0	0	0	0	0	0	0	0	0	0	2	0	0	0	106	180
0651	Bhavanipur	0	0	0	0	0	0	1	0	0	0	0	0	2	0	4	0	0	0	72	183
0652	Almde Pur	0	0	0	0	0	0	2	0	0	0	7	0	2	0	9	0	0	0	119	214
Summary for 'Nyay Panchayat' = 0037 (19 detail records)																					
Sum		3	0	2	0	5	1	184	25	28	8	280	15	23	0	222	27	17	293	4229	6545

1	2	3	4	5	6	7	8	9	10	11	12	13	14	15	16	17	18	19	20	21	22
0038	**Kaneri**	**Nyay Panchayat / न्याय पंचायत**																			
0653	Iakra	304.33	309	311	1735	872	863	200	176	177	158	0	0	425	139	355	130	323	120	9	9
0654	Gora	395.80	286	288	1952	963	989	232	217	329	321	0	0	497	213	395	17	356	3	4	8
0655	Hazipur Katya	66.37	5	5	21	12	9	2	3	0	0	0	0	8	4	6	0	6	0	0	0
0656	Pahai	195.87	43	51	389	181	208	40	48	0	0	0	0	94	16	84	24	68	9	4	15
0657	Kaneri	372.73	344	383	2453	1260	1193	270	233	302	292	0	0	702	340	638	213	426	161	103	33
0658	Jalalpur	31.97	68	70	541	250	291	70	80	0	0	0	0	93	34	113	13	103	12	3	1
0659	Nagva	66.78	80	80	554	287	267	79	59	49	33	0	0	124	41	129	0	98	0	11	0
0660	Ishopur	36.83	90	90	565	284	281	94	76	72	73	0	0	86	14	141	5	108	5	18	0
0661	Mubark Pur	48.16	51	51	294	149	145	35	28	91	89	0	0	79	33	63	1	45	0	12	1
0662	Narnivpur	32.78	37	37	273	145	128	24	23	21	11	0	0	83	43	78	0	40	0	7	0
0663	Mahpur	135.17	207	209	944	463	481	117	104	75	71	0	0	231	106	198	23	141	19	9	0
0664	Mahmudpur Atiulla	33.59	51	51	492	235	257	62	85	28	37	0	0	101	16	82	34	77	34	0	0
0665	Parsani Khurd	208.83	26	26	162	82	80	20	20	19	23	0	0	57	10	40	27	20	14	6	12
0666	Nevada	31.57	2	8	203	103	100	18	24	88	71	0	0	33	15	46	3	25	3	16	0
0667	Mahesuva	9.71	0	0	0	0	0	0	0	0	0	0	0	0	0	0	0	0	0	0	0
0668	Tanda Tiwari	12.55	0	0	0	0	0	0	0	0	0	0	0	0	0	0	0	0	0	0	0
0669	Habib Chak	13.36	0	0	0	0	0	0	0	0	0	0	0	0	0	0	0	0	0	0	0
0670	Parsani kala	208.83	222	229	1591	802	789	180	167	208	194	0	0	435	200	382	58	234	34	61	19
0671	Hiranarpur	135.98	143	145	1136	595	541	153	120	101	85	0	0	231	58	281	201	248	140	2	58
0672	Murawl	107.65	41	43	356	183	173	40	28	0	0	0	0	99	26	76	68	70	66	2	1
0673	Bhikhai Pur	33.59	1	1	1	1	0	0	0	0	0	0	0	1	0	0	0	0	0	0	0

1	2	23	24	25	26	27	28	29	30	31	32	33	34	35	36	37	38	39	40	41	42
0038	**Kaneri**	**Nyay Panchayat / न्याय पंचायत**																			
0653	Iakra	0	0	0	0	0	0	0	0	1	0	1	0	2	0	19	1	0	0	517	733
0654	Gora	0	0	0	0	4	4	0	0	1	0	2	0	2	0	26	2	2	12	566	960
0655	Hazipur Katya	0	0	0	0	0	0	0	0	0	0	0	0	0	0	0	0	0	0	6	9
0656	Pahai	0	0	0	0	0	0	4	0	0	0	0	0	0	0	8	0	0	0	97	184
0657	Kaneri	0	0	0	0	3	9	0	0	5	0	29	6	0	0	72	4	2	23	620	957
0658	Jalalpur	0	0	0	0	0	0	0	0	0	0	1	0	2	0	4	0	0	0	137	278
0659	Nagva	0	0	0	0	0	0	1	0	7	0	9	0	1	0	2	0	0	0	158	267
0660	Ishopur	2	0	0	0	1	0	1	0	0	0	2	0	2	0	7	0	0	0	143	276
0661	Mubark Pur	1	0	0	0	0	0	3	0	0	0	1	0	1	0	0	0	0	0	86	144
0662	Narnivpur	0	0	0	0	2	0	0	0	1	0	4	0	0	0	24	0	0	0	67	128
0663	Mahpur	0	0	0	0	18	2	6	1	0	0	7	0	5	0	12	1	0	0	265	458
0664	Mahmudpur Atiulla	0	0	0	0	0	0	0	0	0	0	1	0	0	0	4	0	0	4	153	219
0665	Parsani Khurd	0	0	0	0	0	0	3	0	4	0	3	1	1	0	3	0	0	0	42	53
0666	Nevada	0	0	0	0	0	0	0	0	0	0	1	0	2	0	2	0	0	0	57	97
0667	Mahesuva	0	0	0	0	0	0	0	0	0	0	0	0	0	0	0	0	0	0	0	0
0668	Tanda Tiwari	0	0	0	0	0	0	0	0	0	0	0	0	0	0	0	0	0	0	0	0
0669	Habib Chak	0	0	0	0	0	0	0	0	0	0	0	0	0	0	0	0	0	0	0	0
0670	Parsani kala	2	0	0	0	13	3	8	0	3	0	14	0	5	0	42	2	1	91	419	640
0671	Hiranarpur	1	1	0	0	0	0	6	2	0	0	2	0	2	0	20	0	0	6	314	334
0672	Murawl	0	0	0	0	0	0	0	1	0	0	0	0	1	0	3	0	0	0	107	105
0673	Bhikhai Pur	0	0	0	0	0	0	0	0	0	0	0	0	0	0	0	0	0	0	1	0

1	2	3	4	5	6	7	8	9	10	11	12	13	14	15	16	17	18	19	20	21	22
0674	Habibulla Chak	48.56	34	34	230	115	115	26	16	54	52	0	0	20	3	58	0	25	0	30	0
Summary for 'Nyay Panchayat' = 0038 (22 detail records)																					
Sum		2531.01	2040	2112	13892	6982	6910	1662	1507	1614	1510	0	0	3399	1311	3165	817	2413	620	297	157
0039	**Morna Pipnar**	**Nyay Panchayat / न्याय पंचायत**																			
0675	Pipnar	371.51	191	206	1845	961	884	220	166	63	42	0	0	409	142	473	3	452	0	2	3
0676	Baravan Kalan	223.39	177	177	1186	529	657	183	165	171	194	0	0	214	118	182	6	123	0	25	1
0677	Khazura	372.32	271	273	1748	874	874	168	157	206	206	0	0	438	164	374	211	282	137	49	66
0678	Mubark Pur	25.09	27	45	321	168	153	34	22	0	0	0	0	81	22	81	84	63	74	1	10
0679	Updhi	59.09	2	2	11	9	2	2	0	5	1	0	0	7	0	4	2	0	0	0	0
0680	Nandraula	58.68	53	57	419	210	209	62	56	82	73	0	0	56	10	78	45	60	43	9	2
0681	Borvan Kalan	225.42	272	290	2491	1252	1239	274	260	273	272	0	0	637	270	541	141	472	124	7	13
0682	Jahanchak	15.38	26	28	173	83	90	19	18	0	0	0	0	33	8	25	4	25	4	0	0
0683	kandar	131.93	147	147	1169	574	595	88	130	42	46	0	0	262	56	284	6	268	4	1	2
0684	Mohmmad Taki	28.33	2	2	12	5	7	1	1	0	0	0	0	2	1	2	0	2	0	0	0
0685	Chakmariyam	35.21	23	23	154	73	81	17	19	51	43	0	0	38	3	33	29	21	0	11	29
0686	Mustfabad	35.21	8	8	76	34	42	9	9	0	0	0	0	20	6	11	9	10	3	1	6
0687	Sasrva	46.14	6	6	21	12	9	4	2	12	9	0	0	1	0	7	7	0	0	7	7
0688	Bishunpur Zunadar	54.63	90	110	676	340	336	65	58	0	0	0	0	142	85	183	120	134	5	17	91
Summary for 'Nyay Panchayat' = 0039 (14 detail records)																					
Sum		1682.33	1295	1374	10302	5124	5178	1146	1063	905	886	0	0	2340	885	2278	667	1912	394	130	230
Summary for 'Tahsil' = 0010 (205 detail records)																					
Sum		23537.60	22260	23636	148610	73973	74637	16851	15788	18192	18515	0	0	33329	12296	31793	9602	22785	5780	4218	3284
Summary for 'CD Block' = 0030 (205 detail records)																					
Sum		23537.60	22260	23636	148610	73973	74637	16851	15788	18192	18515	0	0	33329	12296	31793	9602	22785	5780	4218	3284

1	2	23	24	25	26	27	28	29	30	31	32	33	34	35	36	37	38	39	40	41	42
0674	Habibulla Chak	0	0	0	0	0	0	3	0	0	0	0	0	0	0	0	0	0	0	57	115
Summary for 'Nyay Panchayat' = 0038 (22 detail records)																					
Sum		6	1	0	0	41	18	35	4	22	0	77	7	26	0	248	10	5	136	3812	5957
0039	**Morna Pipnar**	**Nyay Panchayat / न्याय पंचायत**																			
0675	Pipnar	0	0	0	0	0	0	0	0	0	0	1	0	0	0	18	0	0	0	488	881
0676	Baravan Kalan	0	0	0	0	0	0	4	0	0	0	3	3	2	0	25	2	0	0	347	651
0677	Khazura	0	0	0	0	0	0	5	1	0	0	7	3	1	0	30	4	1	39	499	624
0678	Mubark Pur	0	0	6	0	0	0	1	0	0	0	2	0	2	0	6	0	0	0	87	69
0679	Updhi	0	0	0	0	4	2	0	0	0	0	0	0	0	0	0	0	0	0	5	0
0680	Nandraula	0	0	0	0	0	0	7	0	0	0	1	0	0	0	1	0	0	21	132	143
0681	Borvan Kalan	2	0	0	0	0	0	8	0	1	0	9	0	2	0	40	4	4	318	707	780
0682	Jahanchak	0	0	0	0	0	0	0	0	0	0	0	0	0	0	0	0	0	9	58	77
0683	kandar	0	0	0	0	0	0	1	0	0	0	3	0	0	0	11	0	0	11	290	578
0684	Mohmmad Taki	0	0	0	0	0	0	0	0	0	0	0	0	0	0	0	0	0	2	3	5
0685	Chakmariyam	0	0	0	0	0	0	0	0	0	0	0	0	0	0	1	0	0	4	40	48
0686	Mustfabad	0	0	0	0	0	0	0	0	0	0	0	0	0	0	0	0	0	4	23	29
0687	Sasrva	0	0	0	0	0	0	0	0	0	0	0	0	0	0	0	0	0	0	5	2
0688	Bishunpur Zunadar	0	0	0	0	0	0	0	0	0	0	0	0	0	0	32	24	0	71	157	145
Summary for 'Nyay Panchayat' = 0039 (14 detail records)																					
Sum		2	0	6	0	4	2	26	1	1	0	26	6	7	0	164	34	5	479	2841	4032
Summary for 'Tahsil' = 0010 (205 detail records)																					
Sum		65	4	23	0	244	94	835	162	144	10	971	63	141	0	2367	205	200	2894	41980	62141
Summary for 'CD Block' = 0030 (205 detail records)																					
Sum		65	4	23	0	244	94	835	162	144	10	971	63	141	0	2367	205	200	2894	41980	62141

VIKAS KHAND SAIDPUR

(TAHSIL SAIDPUR)

DISTRICT GHAZIPUR

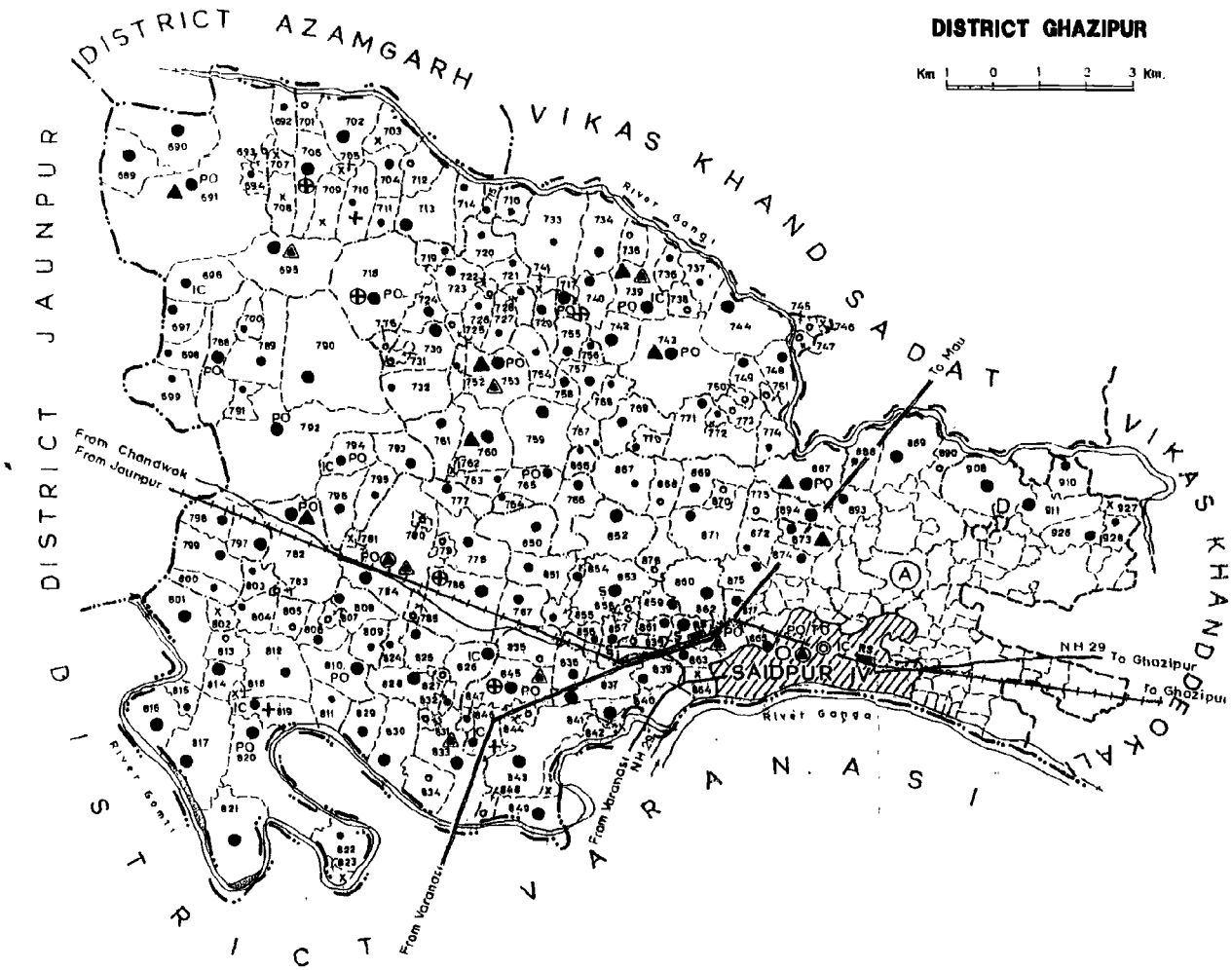

U - PART OF DEOKALI VIKAS KHAND

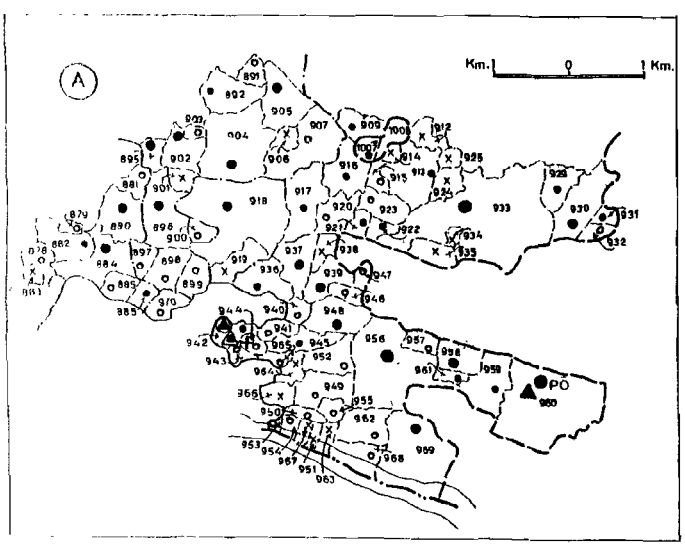

Vikas Khand boundary excludes statutory town(s).

BOUNDARY, DISTRICT	
" VIKAS KHAND	
" NYAYA PANCHAYAT	
" VILLAGE WITH LOCATION CODE NUMBER	937
HEADQUARTERS: TAHSIL, VIKAS KHAND	
VILLAGES WITH POPULATION SIZE: BELOW 200,	
200-499, 500-999, 1000-4999,	
UNINHABITED VILLAGES WITH LOCATION CODE NUMBER	889 X
URBAN AREA WITH LOCATION CODE	
NATIONAL HIGHWAY	NH29
IMPORTANT METALLED ROAD	
RAILWAY LINE WITH STATION: BROAD GAUGE, METRE GAUGE	RS RS
RIVER AND STREAM	
POST OFFICE / TELEGRAPH OFFICE	PO / TO
HIGH SCHOOL, INTER COLLEGE	S, IC
HOSPITAL, PRIMARY HEALTH CENTRE, DISPENSARY,	
MATERNITY AND CHILD WELFARE CENTRE	
IMPORTANT VILLAGE MARKET / HAT	

BASED UPON SURVEY OF INDIA MAP WITH THE PERMISSION OF THE SURVEYOR GENERAL OF INDIA.

© GOVERNMENT OF INDIA COPYRIGHT, 1998.

1	2	3	4	5	6	7	8	9	10	11	12	13	14	15	16	17	18	19	20	21	22
0040	**Saidpur**	**CD Block / सा. वि. खण्ड**																			
															तहसील / Tahsil			**Saidpur**			**0010**
0040	**Maudha**	**Nyay Panchayat / न्याय पंचायत**																			
0689	Makrsan	150.14	258	262	1637	789	848	171	182	191	222	0	0	383	161	354	67	228	40	79	21
0690	Nasirpur Khas	146.91	158	164	1209	587	622	146	141	156	142	0	0	247	97	255	14	199	11	31	1
0691	Modha	779.45	535	567	3810	1833	1977	467	442	201	204	0	0	907	400	759	177	491	81	120	84
0692	Inrupur	57.87	38	46	353	172	181	37	52	51	52	0	0	60	6	76	4	56	3	5	0
0693	Rasulpur	16.19	2	2	13	8	5	1	1	3	2	0	0	6	2	4	0	3	0	0	0
0694	Kirtupur	31.57	22	22	235	118	117	31	26	0	0	0	0	56	16	52	42	37	30	0	0
0695	Lolha	254.56	196	214	1514	760	754	188	167	179	170	0	0	360	83	305	233	261	224	0	8
0696	Mathsaraiya	110.48	124	128	941	464	477	113	109	57	62	0	0	212	82	188	93	150	57	5	36
0697	Zabran Pur	75.27	62	82	507	237	270	52	42	39	34	0	0	122	84	91	0	74	0	2	0
0698	Gahira	89.03	49	62	426	194	232	57	35	119	151	5	14	61	19	76	9	45	0	15	2
0699	Chandpur	139.22	64	69	467	226	241	57	47	96	100	0	0	109	35	95	0	94	0	0	0
0700	Arazikodri	39.26	37	40	288	138	150	36	43	0	0	0	0	37	5	63	0	63	0	0	0
Summary for 'Nyay Panchayat' = 0040 (12 detail records)																					
Sum		1889.95	1545	1658	11400	5526	5874	1356	1287	1092	1139	5	14	2560	990	2318	639	1701	446	257	152

1	2	23	24	25	26	27	28	29	30	31	32	33	34	35	36	37	38	39	40	41	42
0040	**Saidpur**	**CD Block / सा. वि. खण्ड**																			
														तहसील / Tahsil				**Saidpur**			**0010**
0040	**Maudha**	**Nyay Panchayat / न्याय पंचायत**																			
0689	Makrsan	1	0	0	0	2	0	14	2	0	0	6	0	1	0	23	4	0	171	435	610
0690	Nasirpur Khas	0	0	0	0	0	0	1	0	0	0	5	0	0	0	19	2	4	315	328	293
0691	Modha	1	0	0	0	14	2	10	1	1	0	43	1	2	0	77	8	0	152	1074	1648
0692	Inrupur	0	0	0	0	0	0	11	1	0	0	3	0	0	0	1	0	7	96	89	81
0693	Rasulpur	0	0	0	0	0	0	0	0	0	0	0	0	0	0	1	0	0	2	4	3
0694	Kirtupur	0	0	0	0	0	0	5	0	0	0	2	0	6	12	2	0	0	29	66	46
0695	Lolha	0	0	0	0	0	0	5	0	0	0	4	0	0	0	35	1	0	0	455	521
0696	Mathsaraiya	0	0	0	0	0	0	9	0	1	0	2	0	4	0	17	0	0	68	276	316
0697	Zabran Pur	0	0	0	0	4	0	0	0	0	0	5	0	0	0	6	0	0	0	146	270
0698	Gahira	0	0	0	0	0	0	1	0	1	0	1	0	0	0	13	7	0	0	118	223
0699	Chandpur	0	0	0	0	0	0	1	0	0	0	0	0	0	0	0	0	0	0	131	241
0700	Arazikodri	0	0	0	0	0	0	0	0	0	0	0	0	0	0	0	0	0	2	75	148
Summary for 'Nyay Panchayat' = 0040 (12 detail records)																					
Sum		2	0	0	0	20	2	57	4	3	0	71	1	13	12	194	22	11	835	3197	4400

1	2	3	4	5	6	7	8	9	10	11	12	13	14	15	16	17	18	19	20	21	22
0041	**Nayak Deeh**	**Nyay Panchayat / न्याय पंचायत**																			
0701	Ahiroli	44.11	10	12	108	54	54	14	3	0	0	0	0	24	4	18	0	14	0	1	0
0702	Soniyapar	138.41	217	238	1326	667	659	152	140	389	393	0	0	296	111	261	148	69	26	169	120
0703	Chak Budhsen	1.21	0	0	0	0	0	0	0	0	0	0	0	0	0	0	0	0	0	0	0
0704	Kudhalabi	138.41	132	136	796	377	419	101	81	105	127	0	0	175	98	145	71	115	64	11	5
0705	Jagatpur Bamanoli	15.38	0	0	0	0	0	0	0	0	0	0	0	0	0	0	0	0	0	0	0
0706	Nayakdih	149.33	444	462	2652	1284	1368	268	268	189	223	0	0	664	447	581	152	385	117	10	12
0707	Rasulpur	5.67	0	0	0	0	0	0	0	0	0	0	0	0	0	0	0	0	0	0	0
0708	Fatehpur	75.68	0	0	0	0	0	0	0	0	0	0	0	0	0	0	0	0	0	0	0
0709	Rajehta	68.39	0	0	0	0	0	0	0	0	0	0	0	0	0	0	0	0	0	0	0
0710	Alampur	116.55	27	27	285	153	132	26	29	0	0	0	0	97	8	68	12	67	12	0	0
0711	Nasiruddin Pur	46.14	43	51	326	173	153	39	24	0	0	0	0	58	18	98	0	96	0	0	0
0712	Chetakpur	61.92	21	21	174	85	89	43	23	0	0	0	0	28	22	33	0	31	0	0	0
0713	Bhuzhuvan	178.88	187	227	1411	656	755	147	154	182	168	0	0	338	190	302	57	230	31	48	24
0714	Mathkodiya	70.82	39	39	333	165	168	41	38	44	44	0	0	52	7	72	0	61	0	1	0
0715	Bamanchak	29.95	43	45	282	139	143	32	27	64	70	0	0	48	11	57	2	39	1	8	1
0716	Nawnagara	56.66	35	35	236	118	118	36	27	0	0	0	0	43	11	45	0	44	0	0	0
0717	Bhuwarpur	242.82	223	223	1672	829	843	180	155	178	160	0	0	392	159	400	12	374	10	1	1
Summary for 'Nyay Panchayat' = 0041 (17 detail records)																					
Sum		1440.33	1421	1516	9601	4700	4901	1079	969	1151	1185	0	0	2215	1086	2080	454	1525	261	249	163

1	2	23	24	25	26	27	28	29	30	31	32	33	34	35	36	37	38	39	40	41	42
0041	**Nayak Deeh**	**Nyay Panchayat / न्याय पंचायत**																			
0701	Ahiroli	0	0	0	0	0	0	0	0	0	0	0	0	0	0	3	0	0	0	36	54
0702	Soniyapar	0	0	1	0	0	0	0	0	0	0	2	1	0	0	20	1	36	53	370	458
0703	Chak Budhsen	0	0	0	0	0	0	0	0	0	0	0	0	0	0	0	0	0	0	0	0
0704	Kudhalabi	0	0	0	0	2	0	2	0	5	0	2	0	1	0	7	2	2	25	230	323
0705	Jagatpur Bamanoli	0	0	0	0	0	0	0	0	0	0	0	0	0	0	0	0	0	0	0	0
0706	Nayakdih	0	0	0	0	19	6	29	2	2	0	59	7	5	0	72	8	0	218	703	998
0707	Rasulpur	0	0	0	0	0	0	0	0	0	0	0	0	0	0	0	0	0	0	0	0
0708	Fatehpur	0	0	0	0	0	0	0	0	0	0	0	0	0	0	0	0	0	0	0	0
0709	Rajehta	0	0	0	0	0	0	0	0	0	0	0	0	0	0	0	0	0	0	0	0
0710	Alampur	0	0	0	0	0	0	0	0	0	0	0	0	0	0	1	0	0	0	85	120
0711	Nasiruddin Pur	0	0	0	0	0	0	0	0	0	0	0	0	0	0	2	0	0	4	75	149
0712	Chetakpur	0	0	2	0	0	0	0	0	0	0	0	0	0	0	0	0	0	47	52	42
0713	*Bhuzhuvan*	*0*	*0*	*0*	*0*	*0*	*0*	2	*0*	*0*	*0*	2	*0*	*0*	*0*	*20*	*2*	*4*	*212*	*350*	*486*
0714	Mathkodiya	0	0	0	0	7	0	1	0	0	0	1	0	0	0	1	0	1	82	92	86
0715	Bamanchak	0	0	0	0	0	0	7	0	0	0	0	0	0	0	3	0	0	0	82	141
0716	Nawnagara	0	0	0	0	0	0	0	0	0	0	0	0	0	0	1	0	0	0	73	118
0717	Bhuwarpur	0	0	0	0	2	0	4	0	0	0	2	0	0	0	17	1	0	0	429	831
Summary for 'Nyay Panchayat' = 0041 (17 detail records)																					
Sum		0	0	3	0	30	6	45	2	7	0	68	8	6	0	147	14	43	641	2577	3806

1	2	3	4	5	6	7	8	9	10	11	12	13	14	15	16	17	18	19	20	21	22
0042	**Sauna**	**Nyay Panchayat / न्याय पंचायत**																			
0718	Sona	360.99	328	366	2445	1195	1250	286	274	288	307	0	0	547	217	458	9	322	0	64	3
0719	Harihar Pur	34.40	68	70	403	201	202	55	54	29	24	0	0	31	1	70	0	69	0	0	0
0720	kaudiya	81.75	44	48	323	173	150	48	30	72	61	0	0	67	36	71	20	38	0	25	16
0721	Gor	50.99	65	65	413	190	223	42	45	17	20	0	0	99	26	75	0	73	0	0	0
0722	Chakahrazu	10.93	10	10	67	32	35	5	7	0	0	0	0	27	17	12	2	11	2	0	0
0723	M. Rafi Alias Shivd	102.39	153	159	725	359	366	78	78	167	181	0	0	158	68	129	70	54	0	68	69
0724	M. Sona	76.49	77	77	573	277	296	58	60	6	6	0	0	139	33	117	0	98	0	3	0
0725	Dhundh Pura	25.09	30	32	167	81	86	21	23	50	51	0	0	51	21	29	1	25	0	0	0
0726	Tata	59.90	53	53	360	175	185	51	43	0	0	0	0	68	7	64	78	61	60	0	18
0727	Pokhra	62.32	41	41	313	168	145	48	26	17	14	0	0	69	51	48	9	29	0	9	9
0728	Lohzara	38.04	44	44	388	176	212	46	43	13	15	0	0	106	71	81	57	59	48	0	8
0729	Chhapra	35.20	81	83	573	280	293	70	74	115	124	0	0	106	25	107	61	53	47	47	14
0730	Itaha	77.30	233	235	1111	573	538	111	99	135	142	0	0	225	81	220	5	167	2	27	3
0731	Partapi Pur	18.21	2	2	12	7	5	2	1	7	5	0	0	0	0	4	4	0	0	3	4
0732	Parsawa	182.12	28	28	209	105	104	20	22	0	0	0	0	55	13	48	2	43	2	0	0
Summary for 'Nyay Panchayat' = 0042 (15 detail records)																					
Sum		1216 12	1257	1313	8082	3992	4090	941	879	916	950	0	0	1748	667	1533	318	1102	161	246	144

1	2	23	24	25	26	27	28	29	30	31	32	33	34	35	36	37	38	39	40	41	42
0042	**Sauna**	**Nyay Panchayat / न्याय पंचायत**																			
0718	Sona	0	0	0	0	7	0	11	0	0	0	5	0	1	0	48	6	0	71	737	1170
0719	Harihar Pur	0	0	0	0	0	0	0	0	0	0	0	0	0	0	1	0	0	0	131	202
0720	kaudiya	0	0	0	0	0	0	0	0	0	0	1	0	0	0	7	4	0	0	102	130
0721	Gor	0	0	0	0	0	0	0	0	0	0	1	0	0	0	1	0	0	0	115	223
0722	Chakahrazu	0	0	0	0	0	0	0	0	0	0	0	0	0	0	1	0	0	0	20	33
0723	M. Rafi Alias Shivdaspur	0	0	0	0	0	0	0	0	0	0	1	0	0	0	6	1	0	14	230	282
0724	M. Sona	0	0	0	0	0	0	4	0	0	0	5	0	0	0	7	0	0	0	160	296
0725	Dhundh Pura	0	0	0	0	0	0	0	0	0	0	1	0	0	0	3	1	0	0	52	85
0726	Tata	0	0	0	0	0	0	1	0	0	0	2	0	0	0	0	0	0	0	111	107
0727	Pokhra	0	0	0	0	0	0	1	0	0	0	1	0	0	0	8	0	0	0	120	136
0728	Lohzara	0	0	0	0	0	0	0	0	0	0	12	1	0	0	10	0	0	0	95	155
0729	Chhapra	0	0	0	0	0	0	1	0	0	0	0	0	0	0	6	0	0	0	173	232
0730	Itaha	0	0	0	0	0	0	10	0	0	0	1	0	0	0	15	0	0	0	353	533
0731	Partapi Pur	0	0	0	0	0	0	0	0	0	0	1	0	0	0	0	0	0	0	3	1
0732	Parsawa	0	0	0	0	0	0	0	0	0	0	0	0	0	0	5	0	0	19	57	83
Summary for 'Nyay Panchayat' = 0042 (15 detail records)																					
Sum		0	0	0	0	7	0	28	0	0	0	31	1	1	0	118	12	0	104	2459	3668

1	2	3	4	5	6	7	8	9	10	11	12	13	14	15	16	17	18	19	20	21	22
0043	**Uchauri**	**Nyay Panchayat / न्याय पंचायत**																			
0733	Bhawar Pur	34.80	62	62	377	194	183	33	37	97	102	0	0	77	15	82	5	72	5	10	0
0734	Amadahi	149.74	88	88	582	278	304	69	62	58	53	0	0	142	63	117	0	117	0	0	0
0735	jhargavan	59.49	19	19	144	75	69	17	18	0	0	0	0	12	0	20	3	20	1	0	2
0736	Pakhipur	43.71	34	34	257	128	129	37	30	7	4	0	0	62	27	42	3	34	2	0	0
0737	Amirha	92.68	92	92	478	253	225	55	34	100	99	0	0	78	0	109	0	74	0	34	0
0738	Kathwliya	44.52	20	21	120	63	57	19	10	12	13	0	0	29	13	21	6	15	4	3	2
0739	Uchori	152.17	350	370	2551	1288	1263	298	296	329	312	0	0	540	171	550	106	317	96	56	1
0740	M. Uchouri	91.06	106	106	752	368	384	89	68	0	0	0	0	155	20	161	10	119	6	31	3
0741	Singhpur	28.33	0	0	0	0	0	0	0	0	0	0	0	0	0	0	0	0	0	0	0
0742	Bhairopur	84.18	165	174	1170	580	590	151	129	81	79	0	0	212	59	253	11	162	9	56	0
0743	Bikarampur	360.18	388	417	2721	1340	1381	262	275	320	342	0	0	606	269	632	99	351	22	202	63
0744	Amuwara	203.97	176	180	1149	577	572	143	107	109	113	0	0	310	119	264	64	178	9	49	54
0745	Varnamepur	15.78	15	18	135	74	61	15	17	0	0	0	0	45	5	37	0	31	0	2	0
0746	Keshopur	6.48	0	0	0	0	0	0	0	0	0	0	0	0	0	0	0	0	0	0	0
0747	Durjanpur	19.83	26	26	164	82	82	19	16	52	45	0	0	43	16	27	0	6	0	20	0
0748	Jainpur	102.39	81	82	506	266	240	54	49	118	103	0	0	112	38	30	3	2	0	0	0
0749	Masudpur	49.78	136	137	980	474	506	104	113	133	146	0	0	191	0	195	0	96	0	46	0
0750	Payare Patti	17.00	21	23	131	68	63	7	9	59	54	0	0	21	3	44	12	9	0	34	12
0751	Amuwara	41.28	17	18	110	52	58	11	10	0	0	0	0	16	5	25	2	23	2	0	0
Summary for 'Nyay Panchayat' = 0043 (19 detail records)																					
Sum		1597.37	1796	1867	12327	6160	6167	1383	1280	1475	1465	0	0	2651	823	2609	324	1626	156	543	137

1	2	23	24	25	26	27	28	29	30	31	32	33	34	35	36	37	38	39	40	41	42
0043	**Uchauri**	**Nyay Panchayat / न्याय पंचायत**																			
0733	Bhawar Pur	0	0	0	0	0	0	0	0	0	0	0	0	0	0	0	0	0	0	112	178
0734	Amadahi	0	0	0	0	0	0	0	0	0	0	0	0	0	0	0	0	0	0	161	304
0735	jhargavan	0	0	0	0	0	0	0	0	0	0	0	0	0	0	0	0	0	0	55	66
0736	Pakhipur	0	0	0	0	0	0	2	0	0	0	0	0	0	0	6	1	0	0	86	126
0737	Amirha	0	0	0	0	0	0	0	0	0	0	0	0	0	0	1	0	0	0	144	225
0738	Kathwliya	0	0	0	0	0	0	0	0	0	0	1	0	0	0	2	0	0	0	42	51
0739	Uchori	0	0	0	0	3	0	54	3	0	0	70	1	4	0	46	5	0	64	738	1093
0740	M. Uchouri	0	0	0	0	0	0	1	0	0	0	2	0	0	0	8	1	0	0	207	374
0741	Singhpur	0	0	0	0	0	0	0	0	0	0	0	0	0	0	0	0	0	0	0	0
0742	Bhairopur	0	0	0	0	0	0	2	0	0	0	5	0	0	0	28	2	0	0	327	579
0743	Bikarampur	1	0	0	0	0	0	9	0	0	0	23	3	1	0	45	11	0	0	708	1282
0744	Amuwara	0	0	0	0	0	0	2	0	0	0	4	0	3	0	28	1	0	1	313	507
0745	Varnamepur	0	0	0	0	0	0	0	0	0	0	0	0	0	0	4	0	0	0	37	61
0746	Keshopur	0	0	0	0	0	0	0	0	0	0	0	0	0	0	0	0	0	0	0	0
0747	Durjanpur	0	0	0	0	0	0	0	0	0	0	0	0	0	0	1	0	0	0	55	82
0748	Jainpur	0	0	0	0	14	1	4	0	0	0	1	0	3	0	6	2	0	0	236	237
0749	Masudpur	6	0	0	0	0	0	29	0	0	0	6	0	2	0	10	0	0	0	279	506
0750	Payare Patti	0	0	0	0	0	0	0	0	0	0	0	0	0	0	1	0	0	0	24	51
0751	Amuwara	0	0	0	0	0	0	0	0	0	0	0	0	0	0	2	0	0	0	27	56
Summary for 'Nyay Panchayat' = 0043 (19 detail records)																					
Sum		7	0	0	0	17	1	103	3	0	0	112	4	13	0	188	23	0	65	3551	5778

1	2	3	4	5	6	7	8	9	10	11	12	13	14	15	16	17	18	19	20	21	22
0044	**Garwal**	**Nyay Panchayat / न्याय पंचायत**																			
0752	Lara	53.02	41	41	315	163	152	32	38	105	99	0	0	99	64	89	0	38	0	51	0
0753	Anori	169.16	205	217	1447	719	728	148	162	37	78	0	0	339	152	358	107	153	22	62	60
0754	Madhuban	71.63	36	36	230	107	123	27	31	53	63	0	0	52	29	41	10	22	6	4	0
0755	Tulsipur	73.66	87	87	611	301	310	64	57	60	61	0	0	107	34	150	83	101	53	42	28
0756	Gorpara	30.76	37	37	281	142	139	35	30	12	9	0	0	65	20	54	10	42	9	8	0
0757	Mathiya	68.39	160	165	753	353	400	77	85	112	127	0	0	180	83	158	32	122	16	11	5
0758	Darhwal	60.71	84	85	571	284	287	76	43	80	56	0	0	106	43	121	0	83	0	13	0
0759	Darbepur	178.88	237	238	1733	898	835	234	185	215	182	0	0	375	76	396	28	276	23	23	4
0760	Ameda	141.24	188	240	1476	703	773	148	161	116	148	0	0	325	18	348	150	197	104	75	23
0761	Sahechanpur	121.41	70	74	554	270	284	52	47	0	0	0	0	115	24	128	0	111	0	15	0
0762	Arazi Ameda	7.28	0	0	0	0	0	0	0	0	0	0	0	0	0	0	0	0	0	0	0
0763	Bawriya	60.30	38	38	289	150	139	46	32	0	0	0	0	55	8	76	13	59	9	2	0
0764	Dhara	31.16	25	25	218	102	116	27	29	81	91	0	0	51	24	37	0	32	0	0	0
0765	Dadra	88.63	71	71	591	304	287	71	73	109	106	0	0	160	49	130	6	65	0	21	1
0766	Gotholi	124.24	69	69	548	277	271	73	68	13	18	0	0	111	27	118	0	93	0	11	0
0767	Chakiya Newaj	60.71	31	31	206	108	98	26	19	0	0	0	0	44	8	31	0	25	0	3	0
0768	Daudpur	58.28	36	36	282	127	155	26	30	11	9	0	0	67	18	52	0	48	0	0	0
0769	Chilona Kalan	120.20	76	82	583	311	272	46	45	23	19	0	0	222	61	143	8	103	0	40	8
0770	Chilona Khurd	37.23	44	44	311	151	160	34	37	0	0	0	0	26	0	78	0	78	0	0	0
0771	Kotiya	118.58	61	85	675	352	323	84	65	0	0	0	0	101	15	164	0	164	0	0	0
0772	Gorari	81.34	24	29	235	110	125	29	26	0	0	0	0	41	9	49	0	49	0	0	0

1	2	23	24	25	26	27	28	29	30	31	32	33	34	35	36	37	38	39	40	41	42
0044	**Garwal**	**Nyay Panchayat / न्याय पंचायत**																			
0752	Lara	0	0	0	0	0	0	0	0	0	0	0	0	0	0	0	0	0	0	74	152
0753	Anori	0	0	0	0	4	5	28	2	2	0	66	15	5	0	38	3	0	0	361	621
0754	Madhuban	0	0	0	0	0	0	2	0	1	4	5	0	0	0	7	0	0	0	66	113
0755	Tulsipur	0	0	0	0	0	0	0	0	0	0	0	0	0	0	7	2	0	0	151	227
0756	Gorpara	0	0	0	0	0	0	0	0	0	0	0	0	0	0	4	1	0	0	88	129
0757	Mathiya	0	0	0	0	0	0	7	10	0	0	2	0	0	0	16	1	0	0	195	368
0758	Darhwal	0	0	0	0	19	0	0	0	0	0	1	0	0	0	5	0	0	0	163	287
0759	Darbepur	0	0	0	0	0	0	53	1	2	0	12	0	1	0	29	0	0	0	502	807
0760	Ameda	0	0	0	0	13	7	14	6	0	0	15	2	7	0	27	8	0	38	355	585
0761	Sahechanpur	0	0	0	0	1	0	1	0	0	0	0	0	0	0	0	0	0	0	142	284
0762	Arazi Ameda	0	0	0	0	0	0	0	0	0	0	0	0	0	0	0	0	0	0	0	0
0763	Bawriya	0	0	0	1	2	2	1	0	3	0	5	0	0	0	4	1	3	3	71	123
0764	Dhara	0	0	0	0	0	0	0	0	0	0	0	0	0	0	5	0	0	0	65	116
0765	Dadra	0	0	0	0	3	0	17	3	0	0	7	0	4	0	13	2	0	64	174	217
0766	Gotholi	0	0	0	0	0	0	8	0	0	0	1	0	0	0	5	0	0	0	159	271
0767	Chakiya Newaj	0	0	0	0	0	0	0	0	0	0	0	0	0	0	3	0	0	0	77	98
0768	Daudpur	0	0	0	0	0	0	1	0	0	0	0	0	0	0	3	0	0	0	75	155
0769	Chilona Kalan	0	0	0	0	0	0	0	0	0	0	0	0	0	0	0	0	0	0	168	264
0770	Chilona Khurd	0	0	0	0	0	0	0	0	0	0	0	0	0	0	0	0	0	0	73	160
0771	Kotiya	0	0	0	0	0	0	0	0	0	0	0	0	0	0	0	0	0	0	188	323
0772	Gorari	0	0	0	0	0	0	0	0	0	0	0	0	0	0	0	0	0	0	61	125

1	2	3	4	5	6	7	8	9	10	11	12	13	14	15	16	17	18	19	20	21	22
0773	Jogiya urph Mehdit	50.59	9	9	80	38	42	8	10	19	22	0	0	9	2	19	22	19	22	0	0
0774	Ismaylpur	77.70	12	12	103	54	49	18	17	27	24	0	0	8	0	26	25	26	25	0	0
0775	Majholi	40.07	6	6	37	22	15	2	4	0	0	0	0	2	0	11	7	11	7	0	0
0776	Burhanpur	22.26	8	8	60	25	35	5	9	0	0	0	0	8	3	12	5	6	3	5	2
Summary for 'Nyay Panchayat' = 0044 (25 detail records)																					
Sum		1947.43	1655	1765	12189	6071	6118	1388	1303	1073	1112	0	0	2668	767	2789	506	1923	299	386	131
0045	**Khanpur**	**Nyay Panchayat / न्याय पंचायत**																			
0777	Tandwa	72.85	147	147	792	376	416	90	101	0	0	0	0	142	48	172	41	96	30	68	11
0778	Lolhata	178.67	119	119	836	396	440	104	108	181	181	0	0	168	89	158	52	85	25	2	27
0779	Chak Gosaipur	20.64	1	1	1	0	1	0	0	0	0	0	0	0	0	0	1	0	0	0	1
0780	Shankar Chak	9.71	5	6	46	26	20	6	3	0	0	0	0	19	9	8	1	7	0	0	0
0781	Rehati	10.93	0	0	0	0	0	0	0	0	0	0	0	0	0	0	0	0	0	0	0
0782	Baheri	289.77	294	303	2029	1067	962	218	188	256	260	0	0	532	122	495	1	298	0	118	0
0783	Chak Usman	3.24	1	1	22	8	14	2	8	0	0	0	0	5	3	2	0	1	0	0	0
0784	Khanpur	371.92	711	713	4903	2508	2395	486	467	545	514	0	0	1026	306	1120	244	495	79	162	142
0785	Dewachandpur	27.52	41	41	180	80	100	13	25	72	86	0	0	7	1	50	41	0	0	47	39
0786	Fardiha	235.13	321	321	2321	1153	1168	267	240	93	80	0	0	573	212	497	42	321	35	32	3
0787	Ghoghwa	99.56	176	176	822	400	422	91	98	142	133	0	0	214	73	171	1	91	0	54	0
Summary for 'Nyay Panchayat' = 0045 (11 detail records)																					
Sum		1319.94	1816	1828	11952	6014	5938	1277	1238	1289	1254	0	0	2686	863	2673	424	1394	169	483	223

1	2	23	24	25	26	27	28	29	30	31	32	33	34	35	36	37	38	39	40	41	42
0773	Jogiya urph Mehdital	0	0	0	0	0	0	0	0	0	0	0	0	0	0	0	0	0	0	19	20
0774	Ismaylpur	0	0	0	0	0	0	0	0	0	0	0	0	0	0	0	0	0	0	28	24
0775	Majholi	0	0	0	0	0	0	0	0	0	0	0	0	0	0	0	0	0	0	11	8
0776	Burhanpur	0	0	0	0	0	0	0	0	0	0	0	0	0	0	1	0	3	3	10	27
Summary for 'Nyay Panchayat' = 0044 (25 detail records)																					
Sum		0	0	0	1	42	14	132	22	8	4	114	17	17	0	167	18	6	108	3276	5504
0045	**Khanpur**	**Nyay Panchayat / न्याय पंचायत**																			
0777	Tandwa	0	0	0	0	0	0	0	0	0	0	4	0	0	0	4	0	0	0	204	375
0778	Lolhata	0	0	0	0	0	0	55	0	0	0	12	0	0	0	4	0	0	0	238	388
0779	Chak Gosaipur	0	0	0	0	0	0	0	0	0	0	0	0	0	0	0	0	0	0	0	0
0780	Shankar Chak	0	0	0	0	0	0	0	0	0	0	0	0	0	0	1	1	0	0	18	19
0781	Rehati	0	0	0	0	0	0	0	0	0	0	0	0	0	0	0	0	0	0	0	0
0782	Baheri	0	0	0	0	18	0	20	0	0	0	12	0	0	0	29	1	0	0	572	961
0783	Chak Usman	0	0	0	0	0	0	1	0	0	0	0	0	0	0	0	0	0	0	6	14
0784	Khanpur	63	0	4	0	45	0	188	10	3	0	62	1	4	0	94	12	121	551	1267	1600
0785	Dewachandpur	0	0	0	0	0	0	1	1	1	0	0	1	0	0	1	0	0	0	30	59
0786	Fardiha	0	0	0	0	10	0	39	0	0	0	31	0	3	0	61	4	0	251	656	875
0787	Ghoghwa	0	0	0	0	0	0	6	0	1	0	6	0	6	0	7	1	0	0	229	421
Summary for 'Nyay Panchayat' = 0045 (11 detail records)																					
Sum		63	0	4	0	73	0	310	11	5	0	127	2	13	0	201	19	121	802	3220	4712

1	2	3	4	5	6	7	8	9	10	11	12	13	14	15	16	17	18	19	20	21	22
0046	**Belhari**	**Nyay Panchayat** / न्याय पंचायत																			
0788	Sigarpur	174.83	308	317	1588	785	803	159	179	132	179	0	0	467	215	355	113	232	32	43	76
0789	Kodri	175.24	103	103	799	409	390	77	71	0	0	0	0	211	70	192	13	164	6	17	7
0790	Tarawn	427.77	256	256	1788	854	934	237	201	211	205	0	0	396	104	357	5	314	2	1	0
0791	Barchha	47.75	60	60	372	178	194	47	55	0	0	0	0	75	22	72	2	51	0	3	0
0792	Belhari	552.42	519	573	3782	1878	1904	432	393	542	552	0	0	728	235	895	258	496	37	318	217
0793	Jameen Asandal	96.32	103	106	670	352	318	80	78	0	0	0	0	111	11	184	57	130	56	1	0
0794	Kalwari	87.42	62	62	542	297	245	84	52	137	108	0	0	10	0	151	121	151	121	0	0
0795	Fatehpur	71.63	77	77	419	236	183	54	43	0	0	0	0	92	7	120	1	118	1	1	0
0796	Rajhari	113.72	80	80	545	280	265	70	69	106	98	0	0	24	1	140	0	139	0	0	0
0797	Ahladpur	76.08	164	164	1176	615	561	126	63	0	0	0	0	323	43	302	9	178	6	82	2
0798	Sarai Sultan	63.94	117	117	873	447	426	97	104	16	17	0	0	191	39	182	2	110	0	63	2
0799	Vijval	113.32	82	82	679	334	345	90	69	76	79	0	0	168	63	145	2	132	0	1	2
0800	Jaldipur	63.54	29	29	229	117	112	33	18	30	25	0	0	48	21	48	0	26	0	12	0
Summary for 'Nyay Panchayat' = 0046 (13 detail records)																					
Sum		2063.98	1960	2026	13462	6782	6680	1586	1395	1250	1263	0	0	2844	831	3143	583	2241	261	542	306

1	2	23	24	25	26	27	28	29	30	31	32	33	34	35	36	37	38	39	40	41	42
0046	**Belhari**	**Nyay Panchayat / न्याय पंचायत**																			
0788	Sigarpur	0	0	0	0	0	0	7	1	6	1	26	0	0	0	41	3	0	33	430	657
0789	Kodri	0	0	0	0	0	0	0	0	1	0	0	0	0	0	10	0	0	0	217	377
0790	Tarawn	0	0	0	0	0	0	11	0	1	0	5	0	0	0	25	3	0	233	497	696
0791	Barchha	0	0	0	0	0	0	2	0	0	0	4	1	1	0	11	1	0	0	106	192
0792	Belhari	0	0	0	0	10	1	25	2	2	0	20	0	0	0	24	1	0	0	983	1646
0793	Jameen Asandal	0	0	0	0	1	0	33	0	0	0	2	1	0	0	17	0	0	0	168	261
0794	Kalwari	0	0	0	0	0	0	0	0	0	0	0	0	0	0	0	0	0	0	146	124
0795	Fatehpur	0	0	0	0	0	0	0	0	0	0	0	0	0	0	1	0	0	0	116	182
0796	Rajhari	0	0	0	0	0	0	0	0	0	0	1	0	0	0	0	0	0	0	140	265
0797	Ahladpur	0	0	0	0	0	0	1	0	0	0	2	0	5	0	34	1	0	0	313	552
0798	Sarai Sultan	0	0	0	0	0	0	0	0	1	0	0	0	0	0	8	0	0	0	265	424
0799	Vijval	0	0	0	0	0	0	1	0	0	0	0	0	2	0	9	0	0	0	189	343
0800	Jaldipur	0	0	0	0	0	0	3	0	0	0	4	0	0	0	3	0	0	0	69	112
Summary for 'Nyay Panchayat' = 0046 (13 detail records)																					
Sum		0	0	0	0	11	1	83	3	11	1	64	2	8	0	183	9	0	266	3639	5831

1	2	3	4	5	6	7	8	9	10	11	12	13	14	15	16	17	18	19	20	21	22
0047	**Gorkha**	**Nyay Panchayat / न्याय पंचायत**																			
0801	Newada	201.85	287	303	1375	672	703	154	146	253	271	0	0	370	115	316	56	177	3	98	49
0802	Tilkhra Buzurga	35.21	0	0	0	0	0	0	0	0	0	0	0	0	0	0	0	0	0	0	0
0803	Kadipur	48.16	46	47	286	135	151	35	41	6	5	0	0	89	20	51	6	30	1	1	2
0804	Tiyara	72.04	57	57	391	192	199	42	36	0	0	0	0	118	19	88	1	77	1	0	0
0805	Bharpur	61.51	20	20	113	57	56	16	11	9	12	0	0	33	17	26	2	19	2	0	0
0806	Naikot	50.99	81	81	582	300	282	75	67	0	0	0	0	150	60	151	97	146	97	3	0
0807	Umary	8.09	16	16	106	45	61	10	11	0	0	0	0	21	2	24	19	24	19	0	0
0808	Sarwarpur	106.44	101	107	632	334	298	101	64	48	44	0	0	94	12	143	8	52	0	35	6
0809	Dhamawal	60.30	205	208	301	151	150	35	28	111	109	0	0	91	48	65	51	54	38	6	13
0810	Bhariya	134.77	165	167	1359	678	681	170	178	92	104	0	0	313	114	291	13	166	2	4	0
0811	Nagariya	70.42	1	1	4	4	0	0	0	0	0	0	0	3	0	3	0	3	0	0	0
0812	Taliyani	165.12	87	87	683	334	349	90	82	184	204	0	0	110	14	132	8	83	5	22	2
0813	Tilkhara Khurd	35.21	17	18	153	79	74	14	19	0	0	0	0	61	28	30	0	20	0	0	0
0814	Gadanpur	55.44	232	238	1448	699	749	162	162	0	0	0	0	382	170	305	54	240	27	27	18
0815	Maray	25.09	48	48	370	190	180	57	39	0	0	0	0	84	7	79	0	74	0	1	0
0816	Mujady	144.88	141	158	1201	579	622	151	144	61	64	0	0	299	44	225	33	171	32	11	1
0817	Badura	268.72	266	292	1757	897	860	146	149	154	157	0	0	494	123	368	138	313	137	7	1
0818	Araji Chak Sukul	2.43	0	0	0	0	0	0	0	0	0	0	0	0	0	0	0	0	0	0	0
0819	Gorkha	110.89	131	145	986	488	498	87	109	186	198	0	0	321	166	178	9	109	0	43	8
0820	Gorry	318.09	200	305	1331	619	712	129	131	56	62	0	0	399	201	245	56	130	14	10	9
0821	Tatarpur	241.61	298	302	1617	823	794	191	172	100	101	0	0	385	131	361	42	234	17	81	24

1	2	23	24	25	26	27	28	29	30	31	32	33	34	35	36	37	38	39	40	41	42
0047	**Gorkha**	**Nyay Panchayat / न्याय पंचायत**																			
0801	Newada	0	0	0	0	0	0	6	0	0	3	7	0	1	0	27	1	0	0	356	647
0802	Tilkhra Buzurga	0	0	0	0	0	0	0	0	0	0	0	0	0	0	0	0	0	0	0	0
0803	Kadipur	0	0	0	0	0	0	6	0	2	0	3	3	0	0	9	0	0	0	84	145
0804	Tiyara	0	0	0	0	0	0	0	0	0	0	0	0	3	0	8	0	0	0	104	198
0805	Bharpur	0	0	0	0	0	0	0	0	0	0	0	0	0	0	7	0	0	0	31	54
0806	Naikot	0	0	0	0	0	0	0	0	0	0	0	0	0	0	2	0	0	0	149	185
0807	Umary	0	0	0	0	0	0	0	0	0	0	0	0	0	0	0	0	0	0	21	42
0808	Sarwarpur	0	0	0	0	0	0	35	0	4	0	4	0	2	0	11	2	0	0	191	290
0809	Dhamawal	0	0	0	0	0	0	1	0	0	0	1	0	1	0	2	0	0	0	86	99
0810	Bhariya	2	0	0	0	10	0	35	0	4	0	12	0	4	0	54	11	0	0	387	668
0811	Nagariya	0	0	0	0	0	0	0	0	0	0	0	0	0	0	0	0	0	0	1	0
0812	Taliyani	4	0	0	0	2	0	3	0	2	0	2	0	0	0	14	1	0	0	202	341
0813	Tilkhara Khurd	0	0	0	0	2	0	6	0	0	0	0	0	0	0	2	0	0	0	49	74
0814	Gadanpur	0	0	0	0	0	0	0	0	4	0	2	0	3	0	29	9	0	0	394	695
0815	Maray	0	0	0	0	0	0	0	0	0	0	4	0	0	0	0	0	0	0	111	180
0816	Mujady	2	0	0	0	0	0	5	0	1	0	10	0	6	0	19	0	2	38	352	551
0817	Badura	0	0	0	0	0	0	19	0	1	0	5	0	0	0	23	0	2	23	527	699
0818	Araji Chak Sukul	0	0	0	0	0	0	0	0	0	0	0	0	0	0	0	0	0	0	0	0
0819	Gorkha	0	0	0	0	0	0	3	0	4	0	6	0	0	0	13	1	0	13	310	476
0820	Gorry	2	0	0	0	16	16	21	6	4	1	23	3	9	0	30	7	0	56	374	600
0821	Tatarpur	1	0	0	0	0	0	9	1	1	0	14	0	0	0	21	0	0	1	462	751

1	2	3	4	5	6	7	8	9	10	11	12	13	14	15	16	17	18	19	20	21	22
0822	Gorhet	116.15	73	73	490	234	256	48	69	125	133	0	0	118	48	88	4	56	0	12	1
0823	Marbatpur	55.44	0	0	0	0	0	0	0	0	0	0	0	0	0	0	0	0	0	0	0
Summary for 'Nyay Panchayat' = 0047 (23 detail records)																					
Sum		2388.85	2472	2673	15185	7510	7675	1713	1658	1385	1464	0	0	3935	1339	3169	597	2178	395	361	134
0048	**Sidhaona**	**Nyay Panchayat** / न्याय पंचायत																			
0824	Hardattapur	40.07	30	30	245	124	121	29	20	0	0	0	0	80	28	44	37	40	36	0	0
0825	Echwal	93.49	84	84	696	338	358	67	75	8	7	0	0	225	121	142	15	97	13	0	0
0826	Babhnoli Kala	112.51	226	226	1846	969	877	199	196	284	234	0	0	456	154	342	3	295	1	13	0
0827	Patkholi	7.28	14	14	90	43	47	13	12	43	47	0	0	13	0	18	8	0	0	14	7
0828	Alimapur	99.56	316	321	1619	811	808	169	175	533	523	0	0	433	190	368	14	191	8	109	1
0829	Nuruddinpur	99.56	125	125	725	355	370	83	67	0	0	0	0	195	93	153	8	149	6	1	1
0830	Amehta	145.29	249	249	2255	1095	1160	276	273	115	115	0	0	574	291	438	15	172	1	25	0
0831	Narhar Chak	9.31	1	1	16	7	9	1	4	7	9	0	0	3	0	3	0	3	0	0	0
0832	Babhnoli Khurd	10.12	18	21	205	107	98	28	21	0	0	0	0	63	41	35	1	29	1	0	0
0833	Sidhauna	208.42	265	267	2077	1043	1034	216	228	283	274	0	0	606	306	397	19	199	1	60	7
0834	Surybhan Chak	95.91	19	19	160	85	75	25	17	77	75	0	0	37	20	39	0	11	0	12	0
Summary for 'Nyay Panchayat' = 0048 (11 detail records)																					
Sum		921.52	1347	1357	9934	4977	4957	1106	1088	1350	1284	0	0	2685	1244	1979	120	1186	67	234	16

1	2	23	24	25	26	27	28	29	30	31	32	33	34	35	36	37	38	39	40	41	42
0822	Gorhet	1	0	0	0	0	0	11	0	0	0	1	0	1	0	6	3	0	0	146	252
0823	Marbatpur	0	0	0	0	0	0	0	0	0	0	0	0	0	0	0	0	0	0	0	0
Summary for 'Nyay Panchayat' = 0047 (23 detail records)																					
Sum		12	0	0	0	30	16	160	7	27	4	94	6	30	0	277	35	4	131	4337	6947
0048	**Sidhaona**	**Nyay Panchayat / न्याय पंचायत**																			
0824	Hardattapur	0	0	0	0	0	0	0	0	0	0	2	0	0	0	2	1	0	0	80	84
0825	Echwal	0	0	0	0	2	0	11	2	0	0	3	0	3	0	26	0	0	0	196	343
0826	Babhnoli Kala	0	0	0	0	0	0	0	0	0	0	0	0	0	0	34	2	0	0	627	874
0827	Patkholi	0	0	0	0	0	0	1	0	0	0	2	1	0	0	1	0	0	0	25	39
0828	Alimapur	0	0	0	0	20	0	8	0	1	0	5	0	2	0	32	5	0	70	443	724
0829	Nuruddinpur	0	0	0	0	0	0	0	0	0	0	2	0	1	0	0	1	0	0	202	362
0830	Amehta	0	0	0	0	78	13	100	0	0	0	22	0	3	0	38	1	0	0	657	1145
0831	Narhar Chak	0	0	0	0	0	0	0	0	0	0	0	0	0	0	0	0	0	0	4	9
0832	Babhnoli Khurd	0	0	0	0	0	0	0	0	1	0	0	0	0	0	5	0	0	9	72	88
0833	Sidhauna	2	0	0	0	20	1	15	0	9	0	22	0	5	0	65	10	0	0	646	1015
0834	Surybhan Chak	1	0	0	0	0	0	1	0	0	0	0	0	3	0	11	0	0	0	46	75
Summary for 'Nyay Panchayat' = 0048 (11 detail records)																					
Sum		3	0	0	0	120	14	136	2	11	0	58	1	17	0	214	20	0	79	2998	4758

1	2	3	4	5	6	7	8	9	10	11	12	13	14	15	16	17	18	19	20	21	22
0049	**Bhadela**	**Nyay Panchayat / न्याय पंचायत**																			
0835	Dhakhva	94.30	38	38	329	171	158	40	38	13	10	0	0	73	15	59	0	44	0	7	0
0836	Dadibadi	92.27	61	61	556	272	284	52	52	0	0	0	0	180	75	131	5	105	3	3	0
0837	Gopalpur	112.51	347	354	2066	1067	999	194	211	221	252	0	0	555	148	420	31	324	29	11	2
0838	Biskalan	43.30	9	9	67	34	33	4	5	22	20	0	0	6	0	22	18	5	2	0	0
0839	Sadibhadi	78.51	101	101	820	451	369	98	69	132	119	0	0	240	78	192	151	35	18	119	133
0840	Patana	130.72	390	405	1250	638	612	164	146	0	0	0	0	374	124	266	13	120	6	34	2
0841	Chakkushi	23.88	0	0	0	0	0	0	0	0	0	0	0	0	0	0	0	0	0	0	0
0842	Kushi	96.72	0	0	0	0	0	0	0	0	0	0	0	0	0	0	0	0	0	0	0
0843	Hathora	266.29	342	373	3039	1526	1513	374	425	397	360	0	0	887	406	628	137	303	131	166	3
0844	Raipur	35.99	23	23	163	87	76	13	13	69	61	0	0	34	11	36	21	6	1	28	20
0845	Rampur	125.86	366	371	2146	1099	1047	281	232	881	279	0	0	596	299	445	31	130	1	99	0
0846	Arazi Yusufpur	75.68	86	89	636	326	310	75	69	70	67	0	0	186	82	141	5	87	0	12	2
0847	Yusufpur	19.02	40	40	290	148	142	42	28	8	7	0	0	75	38	58	9	23	4	15	3
0848	Chak Sidhona	29.14	1	1	1	1	0	0	0	0	0	0	0	1	0	0	0	0	0	0	0
0849	Kharona	141.65	189	216	1715	866	849	228	166	142	150	0	0	518	228	382	76	252	40	32	33
Summary for 'Nyay Panchayat' = 0049 (15 detail records)																					
Sum		1365.84	1993	2081	13078	6686	6392	1565	1454	1955	1325	0	0	3725	1504	2780	497	1434	235	526	198

1	2	23	24	25	26	27	28	29	30	31	32	33	34	35	36	37	38	39	40	41	42
0049	**Bhadela**	**Nyay Panchayat / न्याय पंचायत**																			
0835	Dhakhva	0	0	0	0	0	0	0	0	0	0	0	0	0	0	8	0	0	0	112	158
0836	Dadibadi	0	0	0	0	0	0	1	0	0	0	5	0	0	0	17	2	0	0	141	279
0837	Gopalpur	0	0	0	0	0	0	4	0	3	0	24	0	8	0	46	0	0	182	647	786
0838	Biskalan	0	0	0	0	0	0	0	0	0	0	1	0	0	0	16	16	0	0	12	15
0839	Sadibhadi	18	0	0	0	0	0	2	0	0	0	1	0	2	0	15	0	0	0	259	218
0840	Patana	6	0	0	0	1	1	8	0	5	0	34	2	8	0	50	2	0	0	372	599
0841	Chakkushi	0	0	0	0	0	0	0	0	0	0	0	0	0	0	0	0	0	0	0	0
0842	Kushi	0	0	0	0	0	0	0	0	0	0	0	0	0	0	0	0	0	0	0	0
0843	Hathora	0	0	0	0	8	0	31	1	3	0	30	0	10	0	77	2	0	0	898	1376
0844	Raipur	0	0	0	0	0	0	0	0	2	0	0	0	0	0	0	0	0	0	51	55
0845	Rampur	1	0	0	0	10	1	26	0	16	0	79	17	6	0	78	12	0	0	654	1016
0846	Arazi Yusufpur	0	0	0	0	0	0	4	0	2	0	6	0	3	0	27	3	0	0	185	305
0847	Yusufpur	0	0	0	0	0	0	1	0	0	0	5	0	0	0	14	2	0	0	90	133
0848	Chak Sidhona	0	0	0	0	0	0	0	0	0	0	0	0	0	0	0	0	0	0	1	0
0849	Kharona	0	0	0	0	0	0	4	0	1	0	26	0	3	0	64	3	1	213	483	560
Summary for 'Nyay Panchayat' = 0049 (15 detail records)																					
Sum		25	0	0	0	19	2	81	1	32	0	211	19	40	0	412	42	1	395	3905	5500

1	2	3	4	5	6	7	8	9	10	11	12	13	14	15	16	17	18	19	20	21	22
0050	**Adaela**	**Nyay Panchayat / न्याय पंचायत**																			
0850	Dinoora	123.84	91	91	660	348	312	70	64	75	91	0	0	198	81	148	0	117	0	31	0
0851	Bhabhora	127.04	167	167	863	441	422	97	57	106	97	0	0	264	113	177	0	126	0	51	0
0852	Karampur	165.12	450	474	1747	903	844	156	137	223	227	0	0	479	162	417	16	352	4	34	9
0853	Badala	197.42	314	324	1655	826	829	200	192	271	249	0	0	340	118	367	50	97	37	171	6
0854	Kanhaipur	23.88	79	87	680	348	332	60	82	0	0	0	0	237	80	173	40	143	39	6	1
0855	Gopalpur	21.04	38	47	429	230	199	43	42	26	23	0	0	103	19	103	36	92	36	0	0
0856	Ushraha	56.09	47	48	438	225	213	38	35	74	75	0	0	117	33	76	0	47	0	0	0
0857	Rajdharpur	76.89	164	176	865	420	445	113	91	160	166	0	0	216	111	144	44	69	17	25	27
0858	Usakipur	11.33	12	12	68	35	33	7	7	0	0	0	0	10	5	18	14	5	2	13	12
0859	Sahamalpur	54.23	62	76	518	269	249	53	60	0	0	0	0	142	36	141	54	120	54	2	0
0860	Gavipur	155.40	219	231	1145	588	557	158	128	273	242	0	0	286	130	246	131	127	61	36	68
0861	Mahmudpur	28.73	66	85	724	379	345	76	78	0	0	0	0	273	96	151	119	61	116	0	0
0862	Aurihar Kala	111.70	760	779	2797	1491	1306	282	268	244	222	0	0	940	433	707	111	153	50	91	23
0863	Aurihar Khurd	62.73	228	236	966	517	449	124	115	71	63	0	0	290	111	216	1	71	1	22	0
0864	Muhmmadtaki	29.14	0	0	0	0	0	0	0	0	0	0	0	0	0	0	0	0	0	0	0
0865	Shekhpur	69.61	196	200	906	474	432	106	90	355	317	0	0	168	37	166	78	39	0	77	76
0866	Rasulpur Lohsad	23.88	32	37	250	123	127	20	25	0	0	0	0	67	27	55	2	39	0	11	0
Summary for 'Nyay Panchayat' = 0050 (17 detail records)																					
Sum		1338 07	2925	3070	14711	7617	7094	1603	1471	1878	1772	0	0	4130	1592	3305	696	1658	417	570	222

1	2	23	24	25	26	27	28	29	30	31	32	33	34	35	36	37	38	39	40	41	42
0050	**Adaela**	**Nyay Panchayat / न्याय पंचायत**																			
0850	Dinoora	0	0	0	0	0	0	0	0	0	0	0	0	0	0	0	0	0	0	200	312
0851	Bhabhora	0	0	0	0	0	0	0	0	0	0	0	0	0	0	0	0	0	0	264	422
0852	Karampur	1	0	0	0	0	0	0	0	0	0	3	0	0	0	27	3	0	0	486	828
0853	Badala	2	0	0	0	2	0	15	0	7	0	31	0	12	0	30	7	0	0	459	779
0854	Kanhaipur	0	0	0	0	0	0	5	0	0	0	10	0	1	0	8	0	0	22	175	270
0855	Gopalpur	0	0	0	0	0	0	2	0	0	0	0	0	0	0	9	0	0	0	127	163
0856	Ushraha	0	0	0	0	0	0	5	0	0	0	10	0	2	0	12	0	0	95	149	118
0857	Rajdharpur	2	0	0	0	0	0	9	0	0	0	6	0	6	0	27	0	0	0	276	401
0858	Usakipur	0	0	0	0	0	0	0	0	0	0	0	0	0	0	0	0	0	0	17	19
0859	Sahamalpur	0	0	0	0	0	0	2	0	2	0	5	0	2	0	8	0	0	0	128	195
0860	Gavipur	2	0	0	0	0	0	7	1	1	0	23	0	4	0	46	1	0	0	342	426
0861	Mahmudpur	2	0	0	0	0	0	14	1	0	0	8	0	33	0	33	2	0	0	228	226
0862	Aurihar Kala	3	0	0	0	0	0	49	1	6	0	150	20	43	0	212	17	0	104	784	1091
0863	Aurihar Khurd	2	0	0	0	2	0	10	0	0	0	79	0	3	0	27	0	0	0	301	448
0864	Muhmmadtaki	0	0	0	0	0	0	0	0	0	0	0	0	0	0	0	0	0	0	0	0
0865	Shekhpur	2	0	0	0	0	0	7	0	2	0	7	1	1	0	31	1	0	0	308	354
0866	Rasulpur Lohsad	0	0	0	0	0	0	2	2	0	0	0	0	0	0	3	0	0	0	68	125
Summary for 'Nyay Panchayat' = 0050 (17 detail records)																					
Sum		16	0	0	0	4	0	127	5	18	0	332	21	107	0	473	31	0	221	4312	6177

1	2	3	4	5	6	7	8	9	10	11	12	13	14	15	16	17	18	19	20	21	22
0051	**Hasanpur**	**Nyay Panchayat / न्याय पंचायत**																			
0867	Nasiruddeenpur	150.55	52	59	423	211	212	44	50	97	89	0	0	54	7	93	48	57	29	28	19
0868	Togapur	85.39	20	26	175	84	91	20	20	10	13	0	0	29	12	47	6	40	0	7	6
0869	Tajpur Molana	114.13	61	78	580	309	271	159	42	64	51	0	0	96	29	135	86	133	80	1	6
0870	Saray Badha	26.31	20	21	144	70	74	17	17	32	31	0	0	14	5	30	6	3	0	26	6
0871	Shedhra	167.55	88	92	580	297	283	58	68	0	0	0	0	115	30	97	2	95	1	0	0
0872	Manipur	78.92	54	54	408	199	209	46	51	0	0	0	0	107	32	77	15	49	14	0	0
0873	Hasanpur	61.51	134	138	853	449	404	130	87	91	86	0	0	230	76	188	158	95	132	10	17
0874	Ludipur	47.35	94	97	778	406	372	87	96	149	129	0	0	157	30	195	36	136	36	0	0
0875	Navada	75.27	124	124	854	421	433	92	96	87	111	0	0	168	54	180	22	93	10	58	5
0876	Adlpur	82.56	9	9	64	30	34	9	6	2	1	0	0	1	0	19	0	19	0	0	0
0877	Chakiya Mason	46.95	203	206	664	338	326	85	64	134	150	0	0	179	57	137	72	96	34	40	38
0878	Mason	10.52	9	9	53	28	25	4	6	0	0	0	0	23	8	14	0	12	0	0	0
0879	Mohiuddin Pur	4.45	2	2	15	7	8	2	1	0	0	0	0	3	0	2	0	2	0	0	0
0880	Bharaula	38.04	93	93	624	318	306	71	62	0	0	0	0	187	41	146	158	99	150	2	8
0881	Bhatauli	11.33	21	21	137	72	65	21	13	0	0	0	0	39	7	29	13	26	13	1	0
0882	Malhipur	25.90	31	31	235	118	117	24	27	41	43	0	0	66	13	61	46	44	30	14	16
0883	Phakharpur	10.12	0	0	0	0	0	0	0	0	0	0	0	0	0	0	0	0	0	0	0
0884	Shrifpur	41.28	93	93	619	338	281	67	51	0	0	0	0	166	28	138	17	76	16	28	1
0885	Sultanpur	19.02	1	1	4	2	2	0	0	0	0	0	0	1	0	1	0	0	0	1	0
0886	Mahibulla Chak	3.64	39	39	258	148	110	27	24	148	110	0	0	70	20	70	34	28	5	6	16
Summary for 'Nyay Panchayat' = 0051 (20 detail records)																					
Sum		1100 79	1148	1193	7468	3845	3623	963	781	855	814	0	0	1705	449	1659	719	1103	550	222	138

1	2	23	24	25	26	27	28	29	30	31	32	33	34	35	36	37	38	39	40	41	42
0051	**Hasanpur Nyay Panchayat / न्याय पंचायत**																				
0867	Nasiruddeenpur	0	0	0	0	0	0	4	0	0	0	0	0	0	0	4	0	0	0	118	164
0868	Togapur	0	0	0	0	0	0	0	0	0	0	0	0	0	0	0	0	0	0	37	85
0869	Tajpur Molana	0	0	0	0	0	0	0	0	0	0	0	0	0	0	1	0	0	0	174	185
0870	Saray Badha	0	0	0	0	0	0	0	0	0	0	1	0	0	0	0	0	0	17	40	51
0871	Shedhra	0	0	0	0	0	0	0	0	0	0	1	1	0	0	1	0	0	0	200	281
0872	Manipur	1	0	0	0	0	0	1	0	1	0	16	0	2	0	7	1	0	0	122	194
0873	Hasanpur	3	0	0	0	0	0	27	0	7	0	18	4	8	0	20	5	0	0	261	246
0874	Ludipur	0	0	0	0	0	0	4	0	0	0	51	0	0	0	4	0	0	96	211	240
0875	Navada	0	0	0	0	0	0	4	0	0	0	14	7	0	0	11	0	0	19	241	392
0876	Adlpur	0	0	0	0	0	0	0	0	0	0	0	0	0	0	0	0	0	0	11	34
0877	Chakiya Mason	0	0	0	0	0	0	1	0	0	0	0	0	0	0	0	0	0	2	201	252
0878	Mason	0	0	0	0	0	0	0	0	0	0	1	0	0	0	1	0	0	0	14	25
0879	Mohiuddin Pur	0	0	0	0	0	0	0	0	0	0	0	0	0	0	0	0	0	0	5	8
0880	Bharaula	1	0	0	0	0	0	4	0	2	0	15	0	0	0	23	0	0	0	172	148
0881	Bhatauli	0	0	0	0	0	0	0	0	0	0	1	0	0	0	1	0	0	19	43	33
0882	Malhipur	0	0	0	0	0	0	0	0	1	0	0	0	0	0	2	0	0	22	57	49
0883	Phakharpur	0	0	0	0	0	0	0	0	0	0	0	0	0	0	0	0	0	0	0	0
0884	Shrifpur	0	0	3	0	0	0	0	0	0	0	11	0	4	0	16	0	1	89	199	175
0885	Sultanpur	0	0	0	0	0	0	0	0	0	0	0	0	0	0	0	0	0	1	1	1
0886	Mahibulla Chak	0	0	0	0	0	0	0	1	0	0	35	12	0	0	1	0	0	0	78	76
Summary for 'Nyay Panchayat' = 0051 (20 detail records)																					
Sum		5	0	3	0	0	0	45	1	11	0	164	24	14	0	92	6	1	265	2185	2639

1	2	3	4	5	6	7	8	9	10	11	12	13	14	15	16	17	18	19	20	21	22
0052	**Bishunpur Mathu**	**Nyay Panchayat / न्याय पंचायत**																			
0887	Dahra Kala	187.78	292	294	2116	1129	987	253	194	317	242	0	0	527	172	477	20	325	14	115	3
0888	Rafipur	70.01	70	78	438	219	219	42	43	58	51	0	0	108	59	109	86	69	82	30	3
0889	Dhargarpur	216.92	161	161	1060	534	526	137	122	235	236	0	0	233	45	248	15	231	15	0	0
0890	Bisambharpur	70.42	4	4	44	19	25	3	11	0	0	0	0	10	7	10	0	8	0	0	0
0891	Nirmala	10.12	3	3	26	17	9	2	3	17	9	0	0	9	3	8	0	7	0	1	0
0892	Bhekharipur	29.14	28	28	203	103	100	24	16	88	71	0	0	35	16	43	3	30	3	9	0
0893	Dahra Khurd	62.32	87	97	663	355	308	62	64	49	35	0	0	193	60	135	3	90	0	30	3
0894	Bhadsen	74.87	153	164	1043	561	482	126	112	198	165	0	0	305	84	218	41	132	11	22	13
0895	Bishunpur Mathura	13.76	105	106	729	379	350	100	75	138	108	0	0	202	65	162	55	64	7	53	43
0896	Rastepur	51.80	70	71	500	254	246	76	67	151	157	20	20	103	46	115	20	43	0	12	2
0897	Salone Patti	9.71	15	16	109	53	56	15	8	0	0	0	0	33	17	20	0	10	0	0	0
0898	Rasulpur	23.88	16	16	145	74	71	15	17	0	0	0	0	46	22	37	0	24	0	3	0
0899	Chakbasant	20.24	13	14	142	65	77	17	16	0	0	0	0	40	20	28	0	18	0	0	0
0900	Kazipur	7.28	25	31	193	103	90	34	24	103	90	0	0	28	7	43	27	0	0	34	27
0901	Sarwarpur	5.67	0	0	0	0	0	0	0	0	0	0	0	0	0	0	0	0	0	0	0
0902	Ramarepur	29.95	80	80	546	273	273	46	50	117	103	0	0	142	58	105	10	92	4	6	3
0903	Bhagavan Chak	3.64	6	6	54	20	34	4	6	20	34	0	0	15	10	6	6	5	0	0	5
0904	Malikpur	82.96	143	145	853	434	419	91	89	6	7	0	0	276	179	181	4	74	0	14	0
0905	Shankhpur Urf Sing	38.34	84	84	670	333	337	47	67	73	67	0	0	202	64	178	50	135	16	23	31
0906	Tapakari	3.24	0	0	0	0	0	0	0	0	0	0	0	0	0	0	0	0	0	0	0
0907	Ahirauli	58.28	28	30	155	74	81	15	15	23	20	0	0	41	33	37	0	11	0	11	0

1	2	23	24	25	26	27	28	29	30	31	32	33	34	35	36	37	38	39	40	41	42
0052	**Bishunpur Mathu Nyay Panchayat / न्याय पंचायत**																				
0887	Dahra Kala	0	0	0	0	0	0	0	0	8	0	4	0	0	0	25	3	0	0	652	967
0888	Rafipur	0	0	0	0	0	0	1	0	0	0	0	0	0	0	9	1	0	10	110	123
0889	Dhargarpur	0	0	0	0	0	0	1	0	0	0	0	0	0	0	16	0	0	0	286	511
0890	Bisambharpur	0	0	0	0	0	0	0	0	0	0	0	0	0	0	2	0	0	0	9	25
0891	Nirmala	0	0	0	0	0	0	0	0	0	0	0	0	0	0	0	0	0	0	9	9
0892	Bhekharipur	0	0	0	0	0	0	1	0	0	0	0	0	0	0	3	0	0	0	60	97
0893	Dahra Khurd	3	0	0	0	0	0	1	0	0	0	5	0	0	0	6	0	0	0	220	305
0894	Bhadsen	0	0	0	0	0	0	3	3	12	0	18	8	0	0	31	6	0	61	343	380
0895	Bishunpur Mathura	0	0	0	0	0	0	3	1	5	0	12	1	2	0	23	3	0	0	217	295
0896	Rastepur	0	0	0	0	0	0	7	0	10	0	14	0	4	0	25	18	2	73	137	153
0897	Salone Patti	0	0	0	0	0	0	0	0	0	0	5	0	0	0	5	0	0	0	33	56
0898	Rasulpur	0	0	0	0	0	0	3	0	0	0	3	0	0	0	4	0	0	0	37	71
0899	Chakbasant	0	0	0	0	0	0	6	0	0	0	0	0	0	0	4	0	0	0	37	77
0900	Kazipur	0	0	0	0	0	0	1	0	1	0	1	0	4	0	2	0	0	0	60	63
0901	Sarwarpur	0	0	0	0	0	0	0	0	0	0	0	0	0	0	0	0	0	0	0	0
0902	Ramarepur	0	0	0	0	0	0	1	0	0	0	0	0	2	0	4	3	0	81	168	182
0903	Bhagavan Chak	0	0	0	0	0	0	0	0	0	0	0	0	0	0	1	1	0	4	14	24
0904	Malikpur	0	0	0	0	0	0	16	1	1	0	20	0	3	0	53	3	0	8	253	407
0905	Shankhpur Urf Singhpur	0	0	0	0	0	0	0	0	0	0	5	0	0	0	15	3	1	6	154	281
0906	Tapakari	0	0	0	0	0	0	0	0	0	0	0	0	0	0	0	0	0	0	0	0
0907	Ahirauli	1	0	0	0	0	0	4	0	0	0	2	0	1	0	7	0	0	7	37	74

1	2	3	4	5	6	7	8	9	10	11	12	13	14	15	16	17	18	19	20	21	22
Summary for 'Nyay Panchayat' = 0052 (21 detail records)																					
Sum		1070 33	1383	1428	9689	4999	4690	1109	999	1593	1395	20	20	2548	967	2160	340	1368	152	363	133

1	2	23	24	25	26	27	28	29	30	31	32	33	34	35	36	37	38	39	40	41	42
Summary for 'Nyay Panchayat' = 0052 (21 detail records)																					
Sum		4	0	0	0	0	0	48	5	37	0	89	9	16	0	235	41	3	250	2836	4100

1	2	3	4	5	6	7	8	9	10	11	12	13	14	15	16	17	18	19	20	21	22
0053	**Mudiyar**	**Nyay Panchayat / न्याय पंचायत**																			
0908	Naraynpur Kakarhi	211.66	202	208	1396	700	696	155	169	113	114	0	0	413	164	337	12	253	1	38	7
0909	Rudrpur M. Narayn	23.47	30	30	236	117	119	30	22	0	0	0	0	54	20	56	0	54	0	0	0
0910	Badihari	60.71	128	129	949	491	458	121	95	127	103	0	0	250	105	175	4	102	1	41	0
0911	Daulatpur	144.88	261	284	1384	713	671	159	131	127	119	0	0	349	169	275	36	182	30	24	1
0912	Rudrpur M. Daulat	8.50	0	0	0	0	0	0	0	0	0	0	0	0	0	0	0	0	0	0	0
0913	Babhanauli	41.28	48	48	383	187	196	41	36	0	0	0	0	93	53	73	8	42	4	14	4
0914	Lachhiram Chak	20.24	0	0	0	0	0	0	0	0	0	0	0	0	0	0	0	0	0	0	0
0915	Chak Hasan	4.05	7	7	38	17	21	6	6	0	0	0	0	3	0	7	0	7	0	0	0
0916	Rasulabad	31.16	31	32	300	150	150	34	41	43	36	0	0	56	27	71	1	56	0	14	1
0917	Rampur Kakarhi	39.66	32	32	255	123	132	29	27	0	0	0	0	58	6	47	1	37	1	0	0
0918	Dahen	127.08	194	203	983	479	504	112	107	189	181	0	0	290	189	199	12	83	7	78	4
0919	Dhrahra	19.83	0	0	0	0	0	0	0	0	0	0	0	0	0	0	0	0	0	0	0
0920	Sekrora	24.28	92	92	92	44	48	11	13	0	0	0	0	25	14	16	0	13	0	1	0
0921	Paramnda Chak	10.93	25	25	213	113	100	25	14	0	0	0	0	7	25	41	0	41	0	0	0
0922	Gepan Chak	15.38	75	78	477	255	222	65	48	0	0	0	0	18	2	141	6	46	1	73	2
0923	Lachepur	2.83	17	17	105	41	64	6	14	0	0	0	0	32	32	22	0	9	0	2	0
0924	Ramchanderpur	14.16	0	0	0	0	0	0	0	0	0	0	0	0	0	0	0	0	0	0	0
0925	Kasem Saray	8.09	0	0	0	0	0	0	0	0	0	0	0	0	0	0	0	0	0	0	0
0926	Paharpur Haldhar	68.80	70	71	681	356	325	100	71	123	93	0	0	140	49	141	26	67	25	21	0
0927	Alipur M.Daulatpur	58.68	0	0	0	0	0	0	0	0	0	0	0	0	0	0	0	0	0	0	0
0928	Nijampur	48.56	34	34	277	143	134	19	30	9	11	0	0	77	23	67	5	28	3	33	2

1	2	23	24	25	26	27	28	29	30	31	32	33	34	35	36	37	38	39	40	41	42
0053	Mudiyar Nyay Panchayat / न्याय पंचायत																				
0908	Naraynpur Kakarhi	1	0	0	0	0	0	4	1	1	0	8	0	1	0	31	3	0	71	363	613
0909	Rudrpur M. Naraynpur Kakrrha	0	0	0	0	0	0	0	0	0	0	0	0	0	0	2	0	0	16	61	103
0910	Badihari	1	0	0	0	0	0	5	0	0	0	6	1	6	0	14	2	0	97	316	357
0911	Daulatpur	0	0	0	0	0	0	21	2	0	0	10	0	2	0	36	3	1	128	437	507
0912	Rudrpur M. Daulatpur	0	0	0	0	0	0	0	0	0	0	0	0	0	0	0	0	0	0	0	0
0913	Babhanauli	0	0	0	0	0	0	5	0	1	0	5	0	0	0	6	0	0	0	114	188
0914	Lachhiram Chak	0	0	0	0	0	0	0	0	0	0	0	0	0	0	0	0	0	0	0	0
0915	Chak Hasan	0	0	0	0	0	0	0	0	0	0	0	0	0	0	0	0	0	0	10	21
0916	Rasulabad	0	0	0	0	0	0	0	0	0	0	0	0	0	0	1	0	0	0	79	149
0917	Rampur Kakarhi	0	0	0	0	0	0	0	0	0	0	1	0	2	0	7	0	0	0	76	131
0918	Dahen	0	0	0	0	0	0	3	0	0	0	7	0	4	0	24	1	0	0	280	492
0919	Dhrahra	0	0	0	0	0	0	0	0	0	0	0	0	0	0	0	0	0	0	0	0
0920	Sekrora	0	0	0	0	0	0	0	0	0	0	1	0	0	0	1	0	0	0	28	48
0921	Paramnda Chak	0	0	0	0	0	0	0	0	0	0	0	0	0	0	0	0	0	0	72	100
0922	Gepan Chak	0	0	0	0	0	0	8	3	4	0	7	0	2	0	1	0	0	1	114	215
0923	Lachepur	0	0	0	0	0	0	1	0	0	0	2	0	0	0	8	0	0	0	19	64
0924	Ramchanderpur	0	0	0	0	0	0	0	0	0	0	0	0	0	0	0	0	0	0	0	0
0925	Kasem Saray	0	0	0	0	0	0	0	0	0	0	0	0	0	0	0	0	0	0	0	0
0926	Paharpur Haldhar	0	0	0	0	0	0	13	0	0	0	11	0	3	0	26	1	0	0	215	299
0927	Alipur M.Daulatpur	0	0	0	0	0	0	0	0	0	0	0	0	0	0	0	0	0	0	0	0
0928	Nijampur	0	0	0	0	0	0	1	0	0	0	1	0	0	0	4	0	0	48	76	81

1	2	3	4	5	6	7	8	9	10	11	12	13	14	15	16	17	18	19	20	21	22
0929	Saray Kasim	10.12	27	27	268	132	136	39	32	7	6	0	0	58	11	56	32	41	29	2	2
0930	Saray Ali Khan	36.42	67	69	540	276	264	66	62	22	21	0	0	128	42	133	35	64	19	0	0
0931	Rajanpur	28.33	61	62	438	218	220	53	56	63	67	0	0	105	35	100	9	61	7	0	0
0932	Zamin Rajanpur	2.83	2	2	8	5	3	0	0	0	0	0	0	2	0	4	0	4	0	0	0
0933	Mudiar	189.40	303	310	2077	1027	1050	210	221	289	270	0	0	563	274	399	106	206	13	49	73
0934	Nirmal Chak	2.83	0	0	0	0	0	0	0	0	0	0	0	0	0	0	0	0	0	0	0
0935	Fatehpur	16.19	0	0	0	0	0	0	0	0	0	0	0	0	0	0	0	0	0	0	0
Summary for 'Nyay Panchayat' = 0053 (28 detail records)																					
Sum		1270.35	1706	1760	11100	5587	5513	1281	1195	1112	1021	0	0	2721	1240	2360	293	1396	141	390	96

1	2	23	24	25	26	27	28	29	30	31	32	33	34	35	36	37	38	39	40	41	42
0929	Saray Kasim	0	0	0	0	0	0	3	1	0	0	4	0	2	0	4	0	0	18	76	86
0930	Saray Ali Khan	0	0	0	0	0	0	27	14	17	0	3	0	0	0	22	2	0	0	143	229
0931	Rajanpur	1	0	0	0	0	0	3	0	7	0	9	0	0	0	19	2	0	69	118	142
0932	Zamin Rajanpur	0	0	0	0	0	0	0	0	0	0	0	0	0	0	0	0	0	2	1	1
0933	Mudiar	0	0	0	0	3	3	20	0	8	0	36	5	11	0	66	12	10	85	618	859
0934	Nirmal Chak	0	0	0	0	0	0	0	0	0	0	0	0	0	0	0	0	0	0	0	0
0935	Fatehpur	0	0	0	0	0	0	0	0	0	0	0	0	0	0	0	0	0	0	0	0
Summary for 'Nyay Panchayat' = 0053 (28 detail records)																					
Sum		3	0	0	0	3	3	114	21	36	0	111	6	33	0	272	26	11	535	3216	4685

1	2	3	4	5	6	7	8	9	10	11	12	13	14	15	16	17	18	19	20	21	22
0054	**Rawal**	**Nyay Panchayat / न्याय पंचायत**																			
0936	Badepur	29.95	44	44	302	170	132	34	27	58	43	0	0	79	2	68	40	18	35	2	5
0937	Maharoompur	33.99	89	90	661	340	321	68	71	72	76	0	0	139	20	155	0	111	0	25	0
0938	Kataghramason	17.00	0	0	0	0	0	0	0	0	0	0	0	0	0	0	0	0	0	0	0
0939	Chaktaj	22.66	72	76	602	314	288	64	57	72	82	0	0	193	97	131	1	42	0	48	1
0940	Siwana	6.88	5	7	79	45	34	9	6	0	0	0	0	25	6	10	0	9	0	0	0
0941	Misir Chak	10.12	3	3	25	11	14	2	4	2	5	0	0	7	4	4	0	0	0	0	0
0942	Chak Murad	12.24	55	56	215	113	102	14	16	0	0	0	0	99	60	51	8	9	0	0	0
0943	Daria Chak	2.83	2	2	2	2	0	0	0	0	0	0	0	2	0	2	0	0	0	0	0
0944	Chak Yadav	4.86	11	11	83	47	36	9	6	0	0	0	0	36	23	18	0	0	0	0	0
0945	Mustafa Chak	22.26	26	26	241	129	112	34	21	2	6	0	0	80	38	42	0	29	0	0	0
0946	Chak Raju	15.78	30	31	134	78	56	9	5	78	56	0	0	57	3	39	0	35	0	0	0
0947	Chak Kasim	4.86	7	7	40	16	24	4	6	16	24	0	0	11	0	8	0	7	0	0	0
0948	Mirzapur	32.38	89	93	692	358	334	87	78	165	147	0	0	166	44	148	2	67	0	11	0
0949	Muhammadpur	27.52	11	13	109	60	49	13	10	0	0	0	0	34	14	27	0	25	0	0	0
0950	Nawchak	8.09	13	13	89	43	46	12	8	0	0	0	0	22	13	20	0	18	0	0	0
0951	Chak Chintaman	8.90	0	0	0	0	0	0	0	0	0	0	0	0	0	0	0	0	0	0	0
0952	Muhammadpur Gay	33.99	5	5	64	34	30	7	5	0	0	0	0	21	1	16	6	11	6	0	0
0953	Jalalpur	2.83	11	11	16	12	4	0	0	2	2	0	0	2	0	10	2	0	0	0	0
0954	Bahadur Chak	9.71	2	2	14	6	8	3	2	6	8	0	0	0	0	3	0	3	0	0	0
0955	Saray Sagar	11.33	4	4	41	26	15	6	8	0	0	0	0	15	7	9	3	7	3	1	0
0956	Raval	97.13	142	151	1298	710	588	133	111	0	0	0	0	362	161	285	0	149	0	8	0

1	2	23	24	25	26	27	28	29	30	31	32	33	34	35	36	37	38	39	40	41	42
0054	**Rawal**	**Nyay Panchayat / न्याय पंचायत**																			
0936	Badepur	0	0	0	0	0	0	4	0	6	0	11	0	11	0	16	0	2	1	100	91
0937	Maharoompur	0	0	0	0	0	0	7	0	1	0	3	0	3	0	5	0	0	0	185	321
0938	Kataghramason	0	0	0	0	0	0	0	0	0	0	0	0	0	0	0	0	0	0	0	0
0939	Chaktaj	1	0	0	0	0	0	8	0	1	0	13	0	12	0	6	0	0	0	183	287
0940	Siwana	0	0	0	0	0	0	0	0	0	0	0	0	0	0	1	0	0	0	35	34
0941	Misir Chak	0	0	0	0	0	0	0	0	0	0	4	0	0	0	0	0	0	0	7	14
0942	Chak Murad	0	0	0	0	0	0	0	0	0	0	2	0	1	0	39	8	0	0	62	94
0943	Daria Chak	0	0	0	0	0	0	0	0	0	0	0	0	0	0	2	0	0	0	0	0
0944	Chak Yadav	0	0	0	0	0	0	3	0	0	0	12	0	0	0	3	0	0	0	29	36
0945	Mustafa Chak	0	0	0	0	0	0	0	0	0	0	3	0	6	0	4	0	0	0	87	112
0946	Chak Raju	0	0	0	0	0	0	0	0	0	0	0	0	1	0	3	0	0	0	39	56
0947	Chak Kasim	0	0	0	0	0	0	0	0	0	0	0	0	0	0	1	0	0	0	8	24
0948	Mirzapur	0	0	0	0	0	0	25	2	7	0	19	0	13	0	6	0	0	0	210	332
0949	Muhammadpur	0	0	0	0	0	0	1	0	0	0	0	0	0	0	1	0	0	0	33	49
0950	Nawchak	0	0	0	0	0	0	0	0	0	0	0	0	0	0	2	0	0	0	23	46
0951	Chak Chintaman	0	0	0	0	0	0	0	0	0	0	0	0	0	0	0	0	0	0	0	0
0952	Muhammadpur Gaywal	0	0	0	0	0	0	0	0	0	0	3	0	1	0	1	0	0	1	18	23
0953	Jalalpur	0	0	0	0	0	0	0	0	10	1	0	0	0	0	0	1	0	0	2	2
0954	Bahadur Chak	0	0	0	0	0	0	0	0	0	0	0	0	0	0	0	0	0	0	3	8
0955	Saray Sagar	0	0	0	0	0	0	0	0	0	0	0	0	0	0	1	0	0	0	17	12
0956	Raval	5	0	4	0	5	0	17	0	3	0	28	0	31	0	35	0	0	0	425	588

1	2	3	4	5	6	7	8	9	10	11	12	13	14	15	16	17	18	19	20	21	22
0957	Banwari Chak	8.50	1	1	5	2	3	0	1	0	0	0	0	0	0	2	0	1	0	0	0
0958	Alapchak	23.88	135	140	673	342	331	89	69	342	331	0	0	133	21	145	3	62	2	37	1
0959	Enamipur	40.87	26	26	229	116	113	23	31	0	0	0	0	66	19	61	0	52	0	4	0
0960	Holipur	133.96	226	230	1548	803	745	169	173	137	115	0	0	392	98	381	206	209	147	20	10
0961	Jagdishpur	9.31	26	33	246	131	115	44	34	123	108	0	0	57	13	53	2	13	0	12	2
0962	Sharaychandi	43.71	11	12	72	33	39	6	11	13	9	0	0	19	3	15	1	10	0	0	0
0963	Khijirpur	12.14	0	0	0	0	0	0	0	0	0	0	0	0	0	0	0	0	0	0	0
0964	Karara	3.64	0	0	0	0	0	0	0	0	0	0	0	0	0	0	0	0	0	0	0
0965	Chakmiran	4.05	2	2	20	10	10	2	2	0	0	0	0	6	1	6	3	2	3	0	0
0966	Chak Kaji	4.05	0	0	0	0	0	0	0	0	0	0	0	0	0	0	0	0	0	0	0
0967	Darjichak	6.07	0	0	0	0	0	0	0	0	0	0	0	0	0	0	0	0	0	0	0
0968	Chak Kutub	11.74	3	3	21	8	13	1	4	0	0	0	0	3	0	7	0	5	0	0	0
0969	Phulwari Kala	89.03	75	75	840	406	434	90	91	151	151	0	0	186	67	180	13	68	1	6	1
0970	Alipur	27.11	9	12	98	47	51	12	9	0	0	0	0	22	8	20	0	20	0	0	0
Summary for 'Nyay Panchayat' = 0054 (35 detail records)																					
Sum		833.37	1135	1179	8459	4412	4047	944	866	1239	1163	0	0	2234	723	1916	290	982	197	174	20
Summary for 'Tahsil' = 0010 (282 detail records)																					
Sum		21764.24	25559	26714	168637	84878	83759	19294	17863	19613	18606	25	34	41055	15085	36473	6800	22817	3907	5546	2213
Summary for 'CD Block' = 0040 (282 detail records)																					
Sum		21764.24	25559	26714	168637	84878	83759	19294	17863	19613	18606	25	34	41055	15085	36473	6800	22817	3907	5546	2213

1	2	23	24	25	26	27	28	29	30	31	32	33	34	35	36	37	38	39	40	41	42
0957	Banwari Chak	0	0	0	0	1	0	0	0	0	0	0	0	0	0	0	0	0	0	0	3
0958	Alapchak	0	0	0	0	0	0	20	0	1	0	1	0	11	0	13	0	1	22	196	306
0959	Enamipur	0	0	0	0	0	0	4	0	0	0	0	0	0	0	1	0	0	70	55	43
0960	Holipur	1	0	0	0	0	0	64	34	7	1	22	4	13	1	45	9	1	17	421	522
0961	Jagdishpur	1	0	0	0	0	0	6	0	0	0	1	0	9	0	11	0	0	0	78	113
0962	Sharaychandi	0	0	0	0	0	0	0	0	0	0	3	1	2	0	0	0	0	0	18	38
0963	Khijirpur	0	0	0	0	0	0	0	0	0	0	0	0	0	0	0	0	0	0	0	0
0964	Karara	0	0	0	0	0	0	0	0	0	0	0	0	0	0	0	0	0	0	0	0
0965	Chakmiran	0	0	0	0	0	0	0	0	0	0	4	0	0	0	0	0	0	1	4	6
0966	Chak Kaji	0	0	0	0	0	0	0	0	0	0	0	0	0	0	0	0	0	0	0	0
0967	Darjichak	0	0	0	0	0	0	0	0	0	0	0	0	0	0	0	0	0	0	0	0
0968	Chak Kutub	0	0	0	0	0	0	1	0	0	0	1	0	0	0	0	0	0	0	1	13
0969	Phulwari Kala	2	0	0	0	0	0	20	1	5	0	47	8	14	0	18	2	0	0	226	421
0970	Alipur	0	0	0	0	0	0	0	0	0	0	0	0	0	0	0	0	0	0	27	51
Summary for 'Nyay Panchayat' = 0054 (35 detail records)																					
Sum		10	0	4	0	6	0	180	37	41	2	177	13	128	1	214	20	4	112	2492	3645
Summary for 'Tahsil' = 0010 (282 detail records)																					
Sum		150	0	14	1	382	59	1649	124	249	11	1823	134	456	13	3387	338	205	4809	48200	72150
Summary for 'CD Block' = 0040 (282 detail records)																					
Sum		150	0	14	1	382	59	1649	124	249	11	1823	134	456	13	3387	338	205	4809	48200	72150

VIKAS KHAND DEOKALI

(TAHSIL SAIDPUR)

DISTRICT GHAZIPUR

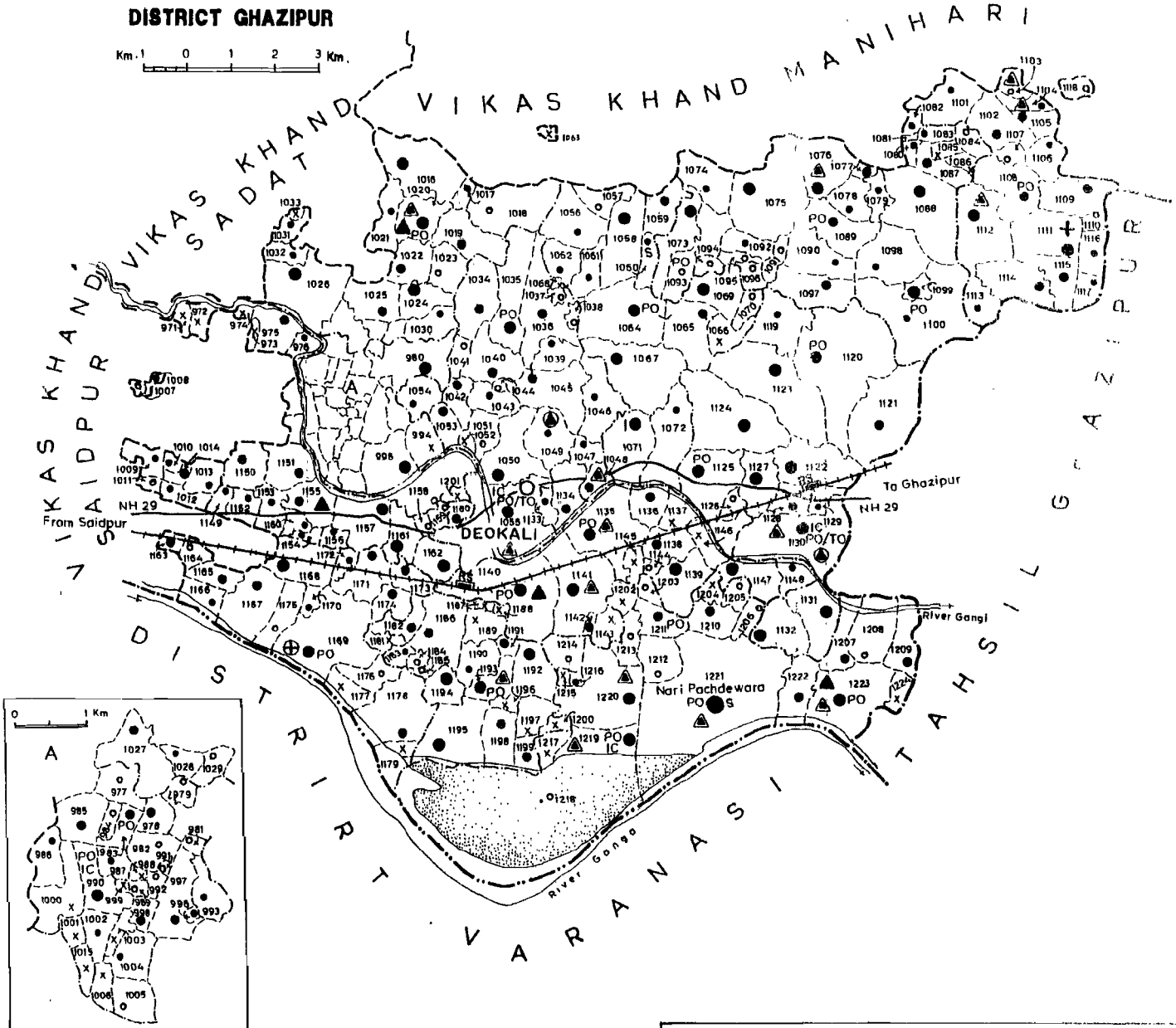

BOUNDARY, DISTRICT	
" TAHSIL	
" VIKAS KHAND	
" NYAYA PANCHAYAT	
" VILLAGE WITH LOCATION CODE NUMBER	1182
HEADQUARTERS : VIKAS KHAND	C
VILLAGES WITH POPULATION SIZE : BELOW 200, 200-499,	
500-999, 1000-4999, 5000 & ABOVE	
UNINHABITED VILLAGES WITH LOCATION CODE NUMBER	1189 X
NATIONAL HIGHWAY	NH29
RAILWAY LINE WITH STATION, METRE GAUGE	RS
RIVER AND STREAM	
POST OFFICE / TELEGRAPH OFFICE	PO/TO
HIGH SCHOOL, INTER COLLEGE	S, IC
HOSPITAL, PRIMARY HEALTH CENTRE, DISPENSARY	H, PHC, D
MATERNITY AND CHILD WELFARE CENTRE	MCW

1	2	3	4	5	6	7	8	9	10	11	12	13	14	15	16	17	18	19	20	21	22
0050	Devhuli	CD Block / सा. वि. खण्ड																			
														तहसील / Tahsil				Saidpur			0010
0055	Bhitri	Nyay Panchayat / न्याय पंचायत																			
0971	Pohitpar	21.04	0	0	0	0	0	0	0	0	0	0	0	0	0	0	0	0	0	0	0
0972	Bhataura	56.25	0	0	0	0	0	0	0	0	0	0	0	0	0	0	0	0	0	0	0
0973	Chak Kamal	18.21	0	0	0	0	0	0	0	0	0	0	0	0	0	0	0	0	0	0	0
0974	Chak Yadgar	11.74	0	0	0	0	0	0	0	0	0	0	0	0	0	0	0	0	0	0	0
0975	Khojanpur	72.85	76	76	651	282	369	79	98	67	71	0	0	127	78	108	6	71	0	30	2
0976	Chakphatma Urf Ba	35.60	43	43	241	119	122	34	25	0	0	0	0	56	13	54	52	49	47	0	5
0977	Sharvarpur	21.85	7	7	42	21	21	4	2	10	14	0	0	9	3	9	1	2	0	1	0
0978	Hasanpur	29.47	72	72	502	254	248	60	64	0	0	0	0	146	58	107	3	34	3	13	0
0979	Idilpur	12.95	24	24	189	94	95	33	22	0	0	0	0	41	24	30	0	23	0	0	0
0980	Poota	174.43	229	236	1712	838	874	212	204	188	214	0	0	395	146	329	39	117	17	8	5
0981	Mosempur	8.09	17	37	179	79	100	22	16	16	26	0	0	15	10	41	20	10	1	3	1
0982	Hajiabad	34.80	4	5	20	11	9	1	2	0	0	0	0	8	2	5	0	1	0	2	0
0983	Bhitari Taraphhatim	20.64	169	177	886	473	413	101	90	25	24	0	0	316	163	170	2	49	1	4	0
0984	Fatehpur Aual	8.50	13	18	116	49	67	15	14	0	0	0	0	26	18	19	0	12	0	0	0
0985	Chaudi	43.30	78	79	553	288	265	61	64	127	109	0	0	192	66	121	2	75	1	38	0
0986	Sikandarpur	40.47	54	55	408	221	187	51	45	154	127	0	0	117	27	93	0	67	0	18	0
0987	Muhmadabad	14.57	39	50	276	137	139	41	31	17	13	0	0	66	36	58	0	15	0	10	0
0988	Sarayamanulla	3.24	0	0	0	0	0	0	0	0	0	0	0	0	0	0	0	0	0	0	0
0989	Chakia Khatib	6.88	5	7	65	34	31	8	6	0	0	0	0	14	6	12	0	10	0	0	0

1	2	23	24	25	26	27	28	29	30	31	32	33	34	35	36	37	38	39	40	41	42
0050	Devhuli	CD Block / सा. वि. खण्ड																			
														तहसील / Tahsil				Saidpur			0010
0055	Bhitri	Nyay Panchayat / न्याय पंचायत																			
0971	Pohitpar	0	0	0	0	0	0	0	0	0	0	0	0	0	0	0	0	0	0	0	0
0972	Bhataura	0	0	0	0	0	0	0	0	0	0	0	0	0	0	0	0	0	0	0	0
0973	Chak Kamal	0	0	0	0	0	0	0	0	0	0	0	0	0	0	0	0	0	0	0	0
0974	Chak Yadgar	0	0	0	0	0	0	0	0	0	0	0	0	0	0	0	0	0	0	0	0
0975	Khojanpur	0	0	1	0	0	3	0	0	0	0	2	0	0	0	4	1	0	0	174	363
0976	Chakphatma Urf Balua	0	0	0	0	0	0	3	0	0	0	1	0	0	0	1	0	0	0	65	70
0977	Sharvarpur	0	0	0	0	0	0	3	1	1	0	0	0	0	0	2	0	0	0	12	20
0978	Hasanpur	0	0	0	0	45	0	0	0	6	0	1	0	0	0	8	0	0	0	147	245
0979	Idilpur	0	0	0	0	0	0	3	0	0	0	1	0	2	0	1	0	0	0	64	95
0980	Poota	0	0	0	0	1	0	82	2	5	0	40	3	5	0	71	12	0	0	509	835
0981	Mosempur	0	0	0	0	0	0	1	0	2	0	4	0	5	0	16	18	0	0	38	80
0982	Hajiabad	0	0	0	0	0	0	0	0	0	0	0	0	0	0	2	0	0	0	6	9
0983	Bhitari Taraphhatim	0	0	0	0	20	0	0	0	12	0	63	1	3	0	19	0	0	0	303	411
0984	Fatehpur Aual	0	0	0	0	0	0	2	0	2	0	2	0	0	0	1	0	0	0	30	67
0985	Chaudi	0	0	0	0	0	0	0	0	0	0	4	0	0	0	4	1	0	0	167	263
0986	Sikandarpur	0	0	0	0	0	0	2	0	0	0	0	0	0	0	6	0	0	0	128	187
0987	Muhmadabad	0	0	2	0	0	0	3	0	0	0	20	0	2	0	6	0	0	0	79	139
0988	Sarayamanulla	0	0	0	0	0	0	0	0	0	0	0	0	0	0	0	0	0	0	0	0
0989	Chakia Khatib	0	0	0	0	0	0	0	0	0	0	2	0	0	0	0	0	0	0	22	31

1	2	3	4	5	6	7	8	9	10	11	12	13	14	15	16	17	18	19	20	21	22
0990	Bhitari Taraf Sadur	36.42	239	255	1228	618	610	130	142	190	191	0	0	374	198	220	4	99	2	32	1
0991	Fatehpur Panjum	3.24	2	2	8	5	3	2	0	5	3	0	0	3	0	2	0	2	0	0	0
0992	Manjharia	4.86	5	5	32	16	16	3	3	0	0	0	0	8	2	7	0	7	0	0	0
0993	Alipur	31.16	45	49	407	208	199	55	42	72	63	0	0	86	15	76	55	50	53	4	0
0994	Fatehpur Soam	12.02	0	0	0	0	0	0	0	0	0	0	0	0	0	0	0	0	0	0	0
0995	Rajapur Urf Alamp	136.38	422	437	1512	757	755	143	134	232	221	0	0	351	102	325	1	260	1	6	0
0996	Fatehpur Taiyab	80.54	35	36	252	126	126	32	29	25	31	0	0	66	33	42	0	36	0	0	0
0997	Jahanpur	55.04	80	84	632	308	324	65	55	8	8	0	0	160	68	133	24	96	3	0	0
0998	Budhanipur	4.97	68	71	567	268	299	71	61	48	65	0	0	138	37	119	9	98	2	12	6
0999	Fatehpur Susum	2.43	0	0	0	0	0	0	0	0	0	0	0	0	0	0	0	0	0	0	0
1000	Jamin Mohiuddinpu	19.02	0	0	0	0	0	0	0	0	0	0	0	0	0	0	0	0	0	0	0
1001	Shahpur	10.52	0	0	0	0	0	0	0	0	0	0	0	0	0	0	0	0	0	0	0
1002	Rasulpur	63.94	24	25	208	109	99	26	21	12	6	0	0	64	22	47	0	47	0	0	0
1003	Madarpur	10.93	0	0	0	0	0	0	0	0	0	0	0	0	0	0	0	0	0	0	0
1004	Mohiudinpur	31.97	40	42	310	155	155	37	25	0	0	0	0	72	27	69	9	63	9	0	0
1005	Ebrahimpur Urf Tal	34.80	7	7	71	35	36	10	9	0	0	0	0	19	12	10	0	8	0	0	0
1006	Khanpur	21.85	0	0	0	0	0	0	0	0	0	0	0	0	0	0	0	0	0	0	0
1007	Chakwaj Urph Bhat	10.93	25	27	174	83	91	17	17	0	0	0	0	15	4	27	0	10	0	15	0
1008	Wikachak	15.78	43	43	281	140	141	35	38	140	141	0	0	43	4	58	3	2	0	54	3
1009	Bhira	42.90	50	53	411	208	203	49	40	52	62	0	0	64	16	99	0	98	0	0	0
1010	Neecoat	15.78	30	33	278	135	143	33	35	87	86	0	0	47	15	54	0	43	0	0	0
1011	Chak Gaus	14.16	23	26	187	101	86	22	15	101	86	0	0	26	2	43	0	40	0	0	0

1	2	23	24	25	26	27	28	29	30	31	32	33	34	35	36	37	38	39	40	41	42
0990	Bhitari Taraf Sadur	0	0	0	0	4	1	25	0	0	0	21	0	6	0	33	0	0	0	398	606
0991	Fatehpur Panjum	0	0	0	0	0	0	0	0	0	0	0	0	0	0	0	0	0	0	3	3
0992	Manjharia	0	0	0	0	0	0	0	0	0	0	0	0	0	0	0	0	0	0	9	16
0993	Alipur	0	0	0	0	8	0	1	0	0	0	7	0	1	0	5	2	0	0	132	144
0994	Fatehpur Soam	0	0	0	0	0	0	0	0	0	0	0	0	0	0	0	0	0	0	0	0
0995	Rajapur Urf Alampur	0	0	0	0	4	0	0	0	0	0	36	0	1	0	18	0	0	0	432	754
0996	Fatehpur Taiyab	0	0	0	0	0	0	0	0	0	0	0	0	0	0	6	0	0	0	84	126
0997	Jahanpur	1	0	0	0	1	0	0	0	1	0	2	0	0	0	32	21	0	0	175	300
0998	Budhanipur	0	0	0	0	0	0	1	0	2	0	0	0	0	0	6	1	0	0	149	290
0999	Fatehpur Susum	0	0	0	0	0	0	0	0	0	0	0	0	0	0	0	0	0	0	0	0
1000	Jamin Mohiuddinpur	0	0	0	0	0	0	0	0	0	0	0	0	0	0	0	0	0	0	0	0
1001	Shahpur	0	0	0	0	0	0	0	0	0	0	0	0	0	0	0	0	0	0	0	0
1002	Rasulpur	0	0	0	0	0	0	0	0	0	0	0	0	0	0	0	0	0	0	62	99
1003	Madarpur	0	0	0	0	0	0	0	0	0	0	0	0	0	0	0	0	0	0	0	0
1004	Mohiudinpur	0	0	0	0	0	0	0	0	0	0	0	0	0	0	6	0	0	21	86	125
1005	Ebrahimpur Urf Talisa	0	0	0	0	0	0	0	0	0	0	0	0	0	0	2	0	0	0	25	36
1006	Khanpur	0	0	0	0	0	0	0	0	0	0	0	0	0	0	0	0	0	0	0	0
1007	Chakwaj Urph Bhatpurwa	0	0	0	0	0	0	0	0	0	0	0	0	0	0	2	0	0	0	56	91
1008	Wikachak	0	0	0	0	0	0	0	0	0	0	1	0	0	0	1	0	0	0	82	138
1009	Bhira	0	0	0	0	0	0	0	0	0	0	0	0	0	0	1	0	0	0	109	203
1010	Neecoat	0	0	0	0	0	0	5	0	0	0	0	0	0	0	6	0	0	0	81	143
1011	Chak Gaus	0	0	0	0	0	0	0	0	0	0	0	0	0	0	3	0	0	0	58	86

1	2	3	4	5	6	7	8	9	10	11	12	13	14	15	16	17	18	19	20	21	22
1012	Enayatpur	40.87	34	36	264	131	133	27	32	4	2	0	0	26	4	67	0	67	0	0	0
1013	Shankarpur	56.66	39	41	274	152	122	26	17	0	0	0	0	51	17	60	0	57	0	0	0
1014	Raispur	16.19	80	82	596	291	305	68	63	0	0	0	0	90	29	122	0	106	0	0	0
1015	Salempur	21.45	0	0	0	0	0	0	0	0	0	0	0	0	0	0	0	0	0	0	0
Summary for 'Nyay Panchayat' = 0055 (45 detail records)																					
Sum		1429.69	2121	2240	13532	6746	6786	1573	1461	1580	1563	0	0	3231	1257	2736	230	1724	140	250	23

1	2	23	24	25	26	27	28	29	30	31	32	33	34	35	36	37	38	39	40	41	42
1012	Enayatpur	0	0	0	0	0	0	0	0	0	0	0	0	0	0	0	0	0	0	64	133
1013	Shankarpur	0	0	0	0	0	0	0	0	0	0	0	0	0	0	3	0	0	0	92	122
1014	Raispur	0	0	0	0	0	0	3	0	0	0	2	0	0	0	11	0	0	0	169	305
1015	Salempur	0	0	0	0	0	0	0	0	0	0	0	0	0	0	0	0	0	0	0	0
Summary for 'Nyay Panchayat' = 0055 (45 detail records)																					
Sum		1	0	3	0	83	4	134	3	31	0	209	4	25	0	276	56	0	21	4010	6535

1	2	3	4	5	6	7	8	9	10	11	12	13	14	15	16	17	18	19	20	21	22
0056	**Dhuwarjun**	**Nyay Panchayat / न्याय पंचायत**																			
1016	Pahalatola	218.13	156	163	1109	546	563	144	124	112	107	0	0	237	48	202	1	142	0	6	0
1017	Kachpur	60.71	47	50	418	207	211	48	49	5	3	0	0	97	25	77	1	61	1	0	0
1018	Kandhpur	214.40	1	1	1	1	0	0	0	0	0	0	0	0	0	0	0	0	0	0	0
1019	Muturjipur	118.98	69	71	510	260	250	81	64	6	4	0	0	78	5	95	1	87	0	1	1
1020	Dhruwarjun	77.30	331	349	2555	1251	1304	287	290	324	994	0	0	625	291	558	1	422	1	5	0
1021	Wiskalan	82.56	24	27	208	98	110	25	17	0	0	0	0	55	35	44	2	42	2	0	0
1022	Bishunpur kala	82.56	73	76	581	292	289	59	44	0	0	0	0	175	89	101	13	75	13	0	0
1023	Nohata	57.87	15	17	92	47	45	11	9	31	30	0	0	6	0	21	1	8	0	4	0
1024	Rasulpur Kolawar	78.51	232	244	1068	520	548	135	139	103	115	0	0	208	51	201	35	111	12	17	20
1025	Bhikhepur	93.89	124	129	754	402	352	93	92	182	182	0	0	166	84	182	21	59	1	19	12
1026	Seyanwa	222.59	238	249	1443	674	769	146	134	172	192	0	0	360	181	285	157	197	106	4	34
1027	Akawas Patti	67.99	70	72	573	279	294	69	64	0	0	0	0	69	13	174	0	172	0	2	0
1028	Chakia Muhammad	22.66	51	56	313	145	168	32	38	37	45	0	0	63	9	88	0	58	0	8	0
1029	Mahmudpur	19.43	14	15	111	51	60	13	18	0	0	0	0	32	18	27	2	26	0	0	0
1030	Koyalawar	70.10	66	70	441	195	246	42	62	0	0	0	0	88	27	89	98	64	76	8	17
1031	Rajmalpur	30.35	45	48	413	189	224	41	60	60	75	0	0	106	65	88	1	86	1	0	0
1032	Shiwasingh Chak	40.87	63	66	491	256	235	80	57	21	27	0	0	103	22	94	0	78	0	0	0
1033	Saidan Patti	14.97	0	0	0	0	0	0	0	0	0	0	0	0	0	0	0	0	0	0	0
Summary for 'Nyay Panchayat' = 0056 (18 detail records)																					
Sum		1573.87	1619	1703	11081	5413	5668	1306	1261	1053	1774	0	0	2468	963	2326	334	1688	213	74	84

1	2	23	24	25	26	27	28	29	30	31	32	33	34	35	36	37	38	39	40	41	42
0056	**Dhuwarjun Nyay Panchayat / न्याय पंचायत**																				
1016	Pahalatola	13	0	0	0	4	1	1	0	0	0	10	0	1	0	25	0	0	0	344	562
1017	Kachpur	0	0	2	0	2	0	3	0	1	0	4	0	1	0	3	0	1	20	129	190
1018	Kandhpur	0	0	0	0	0	0	0	0	0	0	0	0	0	0	0	0	0	0	1	0
1019	Muturjipur	0	0	0	0	0	0	0	0	2	0	2	0	0	0	3	0	4	17	161	232
1020	Dhruwarjun	1	0	0	0	0	0	28	0	20	0	26	0	1	0	55	0	0	5	693	1298
1021	Wiskalan	0	0	0	0	0	0	0	0	0	0	0	0	0	0	2	0	0	0	54	108
1022	Bishunpur kala	0	0	0	0	0	0	11	0	0	0	1	0	0	0	14	0	0	0	191	276
1023	Nohata	2	1	0	0	0	0	0	0	1	0	2	0	3	0	1	0	0	21	26	23
1024	Rasulpur Kolawar	0	0	0	0	0	0	15	2	3	0	12	1	3	0	40	0	6	28	313	485
1025	Bhikhepur	1	0	0	0	0	0	57	1	0	0	7	0	20	7	19	0	0	0	220	331
1026	Seyanwa	1	1	0	0	1	6	19	6	3	0	16	1	1	0	43	3	0	0	389	612
1027	Akawas Patti	0	0	0	0	0	0	0	0	0	0	0	0	0	0	0	0	0	0	105	294
1028	Chakia Muhammad	0	0	0	0	0	0	0	0	0	0	0	0	0	0	22	0	0	0	57	168
1029	Mahmudpur	0	0	0	0	0	0	0	2	0	0	0	0	0	0	1	0	0	0	24	58
1030	Koyalawar	2	1	0	0	0	4	0	0	5	0	3	0	0	0	7	0	7	21	99	127
1031	Rajmalpur	0	0	0	0	0	0	0	0	0	0	0	0	0	0	2	0	0	0	101	223
1032	Shiwasingh Chak	0	0	0	0	0	0	1	0	10	0	3	0	0	0	2	0	0	0	162	235
1033	Saidan Patti	0	0	0	0	0	0	0	0	0	0	0	0	0	0	0	0	0	0	0	0
Summary for 'Nyay Panchayat' = 0056 (18 detail records)																					
Sum		20	3	2	0	7	11	135	11	45	0	86	2	30	7	239	3	18	112	3069	5222

1	2	3	4	5	6	7	8	9	10	11	12	13	14	15	16	17	18	19	20	21	22
0057	**Deokali**	**Nyay Panchayat / न्याय पंचायत**																			
1034	Baranpur	142.05	70	73	675	362	313	80	49	142	125	0	0	143	14	181	0	154	0	15	0
1035	Rasulpur Pachrasi	158.24	210	218	1325	651	674	172	154	15	10	0	0	215	32	269	1	186	1	54	0
1036	Pacharasi	169.57	178	185	940	490	450	104	92	206	214	0	0	249	56	201	0	156	0	23	0
1037	Chakjiram Wairagi	13.76	3	3	42	16	26	2	4	0	0	0	0	14	2	7	2	6	2	0	0
1038	Shiwaadhan Patti	13.76	9	10	49	25	24	3	6	25	24	0	0	12	2	10	10	10	3	0	7
1039	Khoda	69.99	71	74	464	241	223	71	53	0	0	0	0	60	2	121	19	120	19	1	0
1040	Barepur	121.08	165	175	979	511	468	115	94	100	96	0	0	246	52	202	0	172	0	2	0
1041	Tadirpur	38.85	10	13	114	63	51	11	12	0	0	0	0	44	17	25	4	23	4	1	0
1042	Marvan	52.61	84	86	533	253	280	53	61	97	110	0	0	111	52	111	36	45	9	1	4
1043	Hathourhi	57.06	63	69	468	215	253	46	49	54	61	0	0	129	88	96	71	89	70	0	0
1044	Isopur	9.71	10	12	78	36	42	10	7	0	0	0	0	26	13	13	23	12	23	0	0
1045	Saichana	165.93	131	140	911	446	465	109	97	294	298	0	0	198	52	175	151	158	148	2	2
1046	Thehuna	134.77	53	55	352	185	167	28	28	1	1	0	0	93	31	94	0	93	0	0	0
1047	Kathghara Khadma	49.37	61	65	466	225	241	41	52	34	37	0	0	131	69	109	29	84	19	11	9
1048	Rahimpur Urf Musa	67.18	116	123	584	288	296	67	73	75	82	0	0	163	72	103	22	47	1	27	21
1049	Sarwar Nagar	115.34	63	67	425	235	190	70	42	93	81	0	0	116	48	95	3	58	1	22	0
1050	Sonhouli	138.41	249	253	1628	831	797	177	173	224	200	0	0	298	108	388	15	245	6	10	9
1051	Rasulpur	28.73	51	55	427	237	190	53	45	40	29	0	0	91	11	103	0	71	0	30	0
1052	Shahpur	12.14	0	0	0	0	0	0	0	0	0	0	0	0	0	0	0	0	0	0	0
1053	Sammanpur Newad	51.40	78	81	524	277	247	45	39	49	36	0	0	168	30	99	69	83	60	4	4
1054	Tajpur	59.49	58	62	469	230	239	26	47	65	66	0	0	84	27	104	0	99	0	0	0

1	2	23	24	25	26	27	28	29	30	31	32	33	34	35	36	37	38	39	40	41	42
0057	**Deokali Nyay Panchayat / न्याय पंचायत**																				
1034	Baranpur	0	0	0	0	0	0	0	0	2	0	3	0	0	0	7	0	0	0	181	313
1035	Rasulpur Pachrasi	0	0	0	0	0	0	0	0	1	0	3	0	1	0	24	0	0	3	382	670
1036	Pacharasi	0	0	0	0	0	0	4	0	0	0	3	0	0	0	15	0	0	0	289	450
1037	Chakjiram Wairagi	0	0	0	0	0	0	0	0	0	0	0	0	1	0	0	0	0	0	9	24
1038	Shiwaadhan Patti	0	0	0	0	0	0	0	0	0	0	0	0	0	0	0	0	0	0	15	14
1039	Khoda	0	0	0	0	0	0	0	0	0	0	0	0	0	0	0	0	1	79	119	125
1040	Barepur	0	0	0	0	0	0	1	0	0	0	4	0	1	0	22	0	0	0	309	468
1041	Tadirpur	0	0	0	0	0	0	0	0	0	0	0	0	0	0	1	0	0	15	38	32
1042	Marvan	0	0	0	0	8	3	2	0	6	3	12	0	5	0	32	17	0	0	142	244
1043	Hathourhi	0	0	0	0	0	0	1	0	0	0	1	0	1	0	4	1	0	60	119	122
1044	Isopur	0	0	0	0	0	0	0	0	0	0	1	0	0	0	0	0	0	0	23	19
1045	Saichana	1	0	0	0	1	0	3	0	0	0	1	0	0	0	9	1	0	72	271	242
1046	Thehuna	0	0	0	0	0	0	0	0	0	0	0	0	0	0	1	0	0	0	91	167
1047	Kathghara Khadman	0	0	0	0	0	0	1	0	0	0	5	0	2	0	6	1	0	0	116	212
1048	Rahimpur Urf Musalimpur	0	0	0	0	0	0	6	0	0	0	12	0	1	0	10	0	0	0	185	274
1049	Sarwar Nagar	0	0	0	0	0	0	0	0	0	0	0	0	0	0	15	2	0	0	140	187
1050	Sonhouli	9	0	0	0	1	0	22	0	5	0	14	0	14	0	68	0	0	0	443	782
1051	Rasulpur	0	0	0	0	0	0	0	0	0	0	0	0	0	0	2	0	0	0	134	190
1052	Shahpur	0	0	0	0	0	0	0	0	0	0	0	0	0	0	0	0	0	0	0	0
1053	Sammanpur Newada	0	0	0	0	2	2	3	0	3	2	0	0	0	0	4	1	0	0	178	178
1054	Tajpur	0	0	0	0	0	0	0	0	0	0	0	0	0	0	5	0	0	0	126	239

1	2	3	4	5	6	7	8	9	10	11	12	13	14	15	16	17	18	19	20	21	22
1055	Deokali	394.99	546	568	3379	1735	1644	286	303	270	222	0	0	891	317	782	259	513	153	89	83
Summary for 'Nyay Panchayat' = 0057 (22 detail records)																					
Sum		2064.43	2279	2387	14832	7552	7280	1569	1480	1784	1692	0	0	3482	1095	3288	714	2424	519	292	139
0058	**Turna**	**Nyay Panchayat / न्याय पंचायत**																			
1056	Kudhachawar	118.58	43	45	360	183	177	51	34	0	0	0	0	74	18	77	3	75	3	0	0
1057	Sahdullapur	55.44	23	25	143	63	80	15	22	0	0	0	0	19	3	26	5	26	3	0	2
1058	Kurban Sarai	165.93	328	347	1549	800	749	195	194	220	200	0	0	394	122	341	172	296	167	0	0
1059	Rajupur	100.77	201	211	821	429	392	72	93	108	107	0	0	167	26	183	142	150	142	19	0
1060	Sagara	55.44	35	39	273	153	120	36	34	5	3	0	0	32	1	68	45	45	35	13	10
1061	Aalampur	65.56	64	67	450	214	236	40	47	0	0	0	0	5	1	123	135	123	135	0	0
1062	Kamalpur	61.92	53	57	459	245	214	56	41	11	8	0	0	101	25	113	2	111	2	0	0
1063	Chak Sajida	4.45	0	0	0	0	0	0	0	0	0	0	0	0	0	0	0	0	0	0	0
1064	Turana	267.10	261	272	1021	503	518	104	102	138	168	0	0	226	76	233	0	219	0	3	0
1065	Doria	146.91	121	128	868	444	424	61	101	204	197	0	0	190	45	223	82	162	13	59	69
1066	Janichak	47.75	0	0	0	0	0	0	0	0	0	0	0	0	0	0	0	0	0	0	0
1067	Badahra	211.66	171	180	1293	634	659	161	151	174	170	0	0	245	77	264	116	169	65	54	44
1068	Nidhuna	8.07	0	0	0	0	0	0	0	0	0	0	0	0	0	0	0	0	0	0	0
1069	Piparahi	110.89	140	146	1042	526	516	126	111	139	127	0	0	168	139	252	37	171	8	54	29
1070	Ahkapur	50.18	5	7	64	32	32	5	14	0	0	0	0	0	0	17	0	17	0	0	0
1071	Mahmoodpur Pali	160.67	216	227	1075	585	490	132	121	238	221	0	0	167	37	251	46	202	34	38	12
1072	Kunwarpur	189.40	67	69	442	225	217	64	32	140	132	0	0	86	35	105	2	30	1	63	0
Summary for 'Nyay Panchayat' = 0058 (17 detail records)																					
Sum		1820.72	1728	1820	9860	5036	4824	1118	1097	1377	1333	0	0	1874	605	2276	787	1796	608	303	166

1	2	23	24	25	26	27	28	29	30	31	32	33	34	35	36	37	38	39	40	41	42
1055	Deokali	0	0	0	0	0	0	28	0	1	0	86	18	11	0	54	5	0	0	953	1385
Summary for 'Nyay Panchayat' = 0057 (22 detail records)																					
Sum		10	0	0	0	12	5	71	0	18	5	145	18	37	0	279	28	1	229	4263	6337
0058	**Turna**	**Nyay Panchayat / न्याय पंचायत**																			
1056	Kudhachawar	0	0	0	0	0	0	0	0	0	0	0	0	0	0	2	0	2	74	104	100
1057	Sahdullapur	0	0	0	0	0	0	0	0	0	0	0	0	0	0	0	0	0	0	37	75
1058	Kurban Sarai	0	0	0	0	0	0	10	4	3	0	13	0	0	0	19	1	0	0	459	577
1059	Rajupur	0	0	0	0	0	0	1	0	0	0	4	0	0	0	9	0	0	0	246	250
1060	Sagara	0	0	0	0	0	0	9	0	0	0	0	0	0	0	1	0	0	0	85	75
1061	Aalampur	0	0	0	0	0	0	0	0	0	0	0	0	0	0	0	0	0	0	91	101
1062	Kamalpur	0	0	0	0	0	0	0	0	0	0	0	0	0	0	2	0	0	0	132	212
1063	Chak Sajida	0	0	0	0	0	0	0	0	0	0	0	0	0	0	0	0	0	0	0	0
1064	Turana	0	0	0	0	0	0	0	0	0	0	0	0	0	0	11	0	0	0	270	518
1065	Doria	0	0	0	0	0	0	0	0	0	0	0	0	0	0	2	0	0	0	221	342
1066	Janichak	0	0	0	0	0	0	0	0	0	0	0	0	0	0	0	0	0	0	0	0
1067	Badahra	0	0	0	0	0	0	6	1	0	0	10	0	5	0	20	6	1	60	369	483
1068	Nidhuna	0	0	0	0	0	0	0	0	0	0	0	0	0	0	0	0	0	0	0	0
1069	Piparahi	0	0	0	0	0	0	6	0	0	0	4	0	0	0	17	0	2	96	272	383
1070	Ahkapur	0	0	0	0	0	0	0	0	0	0	0	0	0	0	0	0	0	0	15	32
1071	Mahmoodpur Pali	0	0	0	0	0	0	0	0	0	0	0	0	0	0	11	0	20	46	314	398
1072	Kunwarpur	0	0	0	0	0	0	2	1	0	0	1	0	0	0	9	0	0	0	120	215
Summary for 'Nyay Panchayat' = 0058 (17 detail records)																					
Sum		0	0	0	0	0	0	34	6	3	0	32	0	5	0	103	7	25	276	2735	3761

1	2	3	4	5	6	7	8	9	10	11	12	13	14	15	16	17	18	19	20	21	22
0059	**Sirgitha**	**Nyay Panchayat / न्याय पंचायत**																			
1073	Koryadih	91.46	130	138	1021	509	512	116	115	54	54	0	0	287	141	191	21	137	19	12	2
1074	Madarpur	108.46	36	39	281	134	147	34	30	2	2	0	0	54	17	53	6	47	6	0	0
1075	Kusumi Khurd	247.68	421	439	1927	962	965	210	216	111	101	0	0	442	116	466	150	367	146	23	3
1076	Sirgitha	129.50	263	280	1405	739	666	204	155	13	10	0	0	290	60	338	34	160	8	3	4
1077	Jamin Mudarma	14.57	75	78	558	284	274	83	75	0	0	0	0	42	1	137	90	95	90	2	0
1078	Sarai Talbi	72.85	43	44	327	166	161	44	35	15	15	0	0	100	52	75	11	44	2	0	1
1079	Kachhumanpur	42.09	50	52	419	223	196	47	39	0	0	0	0	72	17	113	0	111	0	0	0
1080	Araji Kukudha	10.52	69	73	454	237	217	56	46	0	0	0	0	95	17	119	6	66	5	19	1
1081	Bisunpur Padari	3.24	0	0	0	0	0	0	0	0	0	0	0	0	0	0	0	0	0	0	0
1082	Padari	22.66	53	57	400	194	206	41	43	0	0	0	0	52	10	105	3	89	2	0	0
1083	Musapur Alam	23.07	24	24	220	115	105	32	46	0	0	0	0	6	0	65	0	65	0	0	0
1084	Nasirpur Hamida C	33.59	13	14	129	68	61	13	11	0	0	0	0	27	3	33	0	32	0	0	0
1085	Mansahipur	6.48	0	0	0	0	0	0	0	0	0	0	0	0	0	0	0	0	0	0	0
1086	Gonda khurd	3.24	0	0	0	0	0	0	0	0	0	0	0	0	0	0	0	0	0	0	0
1087	Dhari Khurd	105.63	94	96	706	364	342	65	64	61	50	0	0	122	21	197	163	186	152	0	0
1088	Mudarna	258.60	320	334	1939	955	984	232	216	154	164	0	0	372	137	468	52	401	44	6	1
1089	Pahalwanpur	122.62	100	104	643	333	310	70	73	112	119	0	0	179	71	139	33	61	25	28	6
1090	Kishohari	114.93	188	195	496	251	245	75	59	69	76	0	0	80	19	114	15	74	13	4	0
1091	Bhagawanpur	29.54	10	12	70	32	38	4	9	0	0	0	0	6	0	17	8	10	8	0	0
1092	Karhi	52.61	56	60	362	183	179	45	40	50	56	0	0	57	3	88	8	66	8	0	0
1093	Samanpur	129.91	15	16	121	51	70	15	18	51	70	0	0	20	4	16	22	15	22	0	0

1	2	23	24	25	26	27	28	29	30	31	32	33	34	35	36	37	38	39	40	41	42
0059	**Sirgitha Nyay Panchayat / न्याय पंचायत**																				
1073	Koryadih	2	0	0	0	0	0	6	0	0	0	10	0	2	0	22	0	0	0	318	491
1074	Madarpur	0	0	0	0	0	0	0	0	0	0	2	0	0	0	4	0	0	0	81	141
1075	Kusumi Khurd	0	0	0	0	0	0	23	0	0	0	24	1	3	0	26	0	44	87	452	728
1076	Sirgitha	0	0	0	0	0	0	85	4	23	1	44	16	0	0	23	1	13	169	388	463
1077	Jamin Mudarma	1	0	0	0	0	0	37	0	0	0	1	0	0	0	1	0	0	0	147	184
1078	Sarai Talbi	0	0	0	0	0	0	21	6	0	0	4	1	0	0	6	1	0	0	91	150
1079	Kachhumanpur	0	0	0	0	0	0	0	0	0	0	1	0	0	0	1	0	0	2	110	194
1080	Araji Kukudha	0	0	0	0	0	0	34	0	0	0	0	0	0	0	0	0	1	7	117	204
1081	Bisunpur Padari	0	0	0	0	0	0	0	0	0	0	0	0	0	0	0	0	0	0	0	0
1082	Padari	0	0	0	0	0	0	10	1	0	0	3	0	0	0	3	0	0	0	89	203
1083	Musapur Alam	0	0	0	0	0	0	0	0	0	0	0	0	0	0	0	0	0	0	50	105
1084	Nasirpur Hamida Chak	0	0	0	0	0	0	0	0	0	0	0	0	0	0	1	0	0	2	35	59
1085	Mansahipur	0	0	0	0	0	0	0	0	0	0	0	0	0	0	0	0	0	0	0	0
1086	Gonda khurd	0	0	0	0	0	0	0	0	0	0	0	0	0	0	0	0	0	0	0	0
1087	Dhari Khurd	0	0	0	0	0	0	10	6	0	0	1	0	0	0	0	5	0	0	167	179
1088	Mudarna	8	0	0	0	0	0	27	6	0	0	3	1	2	0	21	0	5	354	482	578
1089	Pahalwanpur	0	0	0	0	0	0	15	1	0	0	11	1	0	0	24	0	0	0	194	277
1090	Kishohari	0	0	0	0	0	0	29	1	0	0	2	0	0	0	5	1	5	114	132	116
1091	Bhagawanpur	0	0	0	0	0	0	7	0	0	0	0	0	0	0	0	0	0	5	15	25
1092	Karhi	0	0	0	0	0	0	0	0	0	0	21	0	0	0	1	0	5	67	90	104
1093	Samanpur	0	0	0	0	0	0	0	0	0	0	0	0	0	0	1	0	0	12	35	36

1	2	3	4	5	6	7	8	9	10	11	12	13	14	15	16	17	18	19	20	21	22
1094	Salempur	29.14	30	33	178	102	76	19	14	102	76	0	0	33	5	42	0	41	0	1	0
1095	Bahpura	26.71	19	20	121	61	60	8	13	17	17	0	0	27	2	30	0	26	0	0	0
1096	Meduwa	20.24	14	15	128	67	61	25	23	0	0	0	0	13	0	30	0	30	0	0	0
1097	Imilia	134.36	80	83	515	277	238	73	56	91	77	0	0	162	62	134	2	104	1	1	1
1098	Dandapur	166.74	105	110	698	352	346	71	72	127	108	0	0	139	35	169	75	132	6	22	69
1099	Kripal Chak	31.57	34	36	233	121	112	36	35	0	0	0	0	15	0	58	0	41	0	11	0
1100	Chilar	339.95	404	421	2084	1108	976	237	218	273	212	0	0	450	75	516	5	379	3	104	1
Summary for 'Nyay Panchayat' = 0059 (28 detail records)																					
Sum		2371.96	2646	2773	15435	7888	7547	1855	1721	1302	1207	0	0	3142	868	3713	704	2779	560	236	89

1	2	23	24	25	26	27	28	29	30	31	32	33	34	35	36	37	38	39	40	41	42
1094	Salempur	0	0	0	0	0	0	0	0	0	0	0	0	0	0	0	0	0	1	60	75
1095	Bahpura	0	0	0	0	2	0	0	0	0	0	0	0	0	0	2	0	0	0	31	60
1096	Meduwa	0	0	0	0	0	0	0	0	0	0	0	0	0	0	0	0	0	0	37	61
1097	Imilia	0	0	0	0	0	0	2	0	3	0	12	0	3	0	9	0	0	0	143	236
1098	Dandapur	0	0	0	0	0	0	2	0	2	0	1	0	2	0	8	0	2	104	181	167
1099	Kripal Chak	0	0	0	0	0	0	6	0	0	0	0	0	0	0	0	0	0	0	63	112
1100	Chilar	0	0	0	0	0	0	8	0	0	0	2	0	0	0	23	1	0	0	592	971
Summary for 'Nyay Panchayat' = 0059 (28 detail records)																					
Sum		11	0	0	0	2	0	322	25	28	1	142	20	12	0	181	9	75	924	4100	5919

1	2	3	4	5	6	7	8	9	10	11	12	13	14	15	16	17	18	19	20	21	22
0060	**Burhanpur**	**Nyay Panchayat / न्याय पंचायत**																			
1101	Goda Kala	163.50	40	44	295	151	144	34	43	0	0	0	0	36	0	85	0	69	0	0	0
1102	Mijaipur	129.50	125	133	833	408	425	82	91	103	95	0	0	173	63	180	28	131	22	24	6
1103	Khutahan Namjad	15.37	9	11	78	40	38	7	12	0	0	0	0	4	0	22	1	20	0	2	0
1104	Khutahan Namjad	19.83	73	75	455	232	223	50	41	33	38	0	0	8	2	138	33	113	27	13	5
1105	Tardih	101.98	103	109	721	379	342	79	77	30	28	0	0	91	6	190	47	116	47	27	0
1106	Kurah	65.56	54	56	346	166	180	36	31	37	47	0	0	101	35	61	1	58	0	0	0
1107	Araji Maphi Ramsh	23.88	32	32	188	98	90	22	13	45	43	0	0	37	9	58	0	48	0	8	0
1108	Dhari Kala	131.53	46	89	698	345	353	75	104	15	18	0	0	112	21	169	3	141	3	10	0
1109	Shikarpur	129.10	193	200	810	415	395	112	110	48	49	0	0	73	1	207	122	199	114	8	8
1110	Chak Jiwan	124.69	6	8	54	26	28	5	8	26	28	0	0	9	0	14	0	9	0	0	0
1111	Budhanpur	142.86	214	222	1022	524	498	122	121	219	202	0	0	217	49	243	88	108	40	78	38
1112	Gola	186.16	173	181	1051	538	513	108	95	137	128	0	0	127	21	296	15	154	2	65	12
1113	Kundipur	74.06	32	35	272	143	129	44	32	0	0	0	0	60	6	67	4	14	1	38	3
1114	Rathauli	118.58	96	100	597	296	301	77	82	0	0	0	0	77	3	161	0	135	0	8	0
1115	Sarai Sarif	96.72	208	214	938	522	416	99	91	95	69	0	0	157	18	294	138	237	138	57	0
1116	Pathanpur	67.18	70	73	412	224	188	52	32	61	41	0	0	86	12	82	0	65	0	17	0
1117	Harakhpur	58.28	90	92	467	253	214	59	45	0	0	0	0	58	4	128	0	122	0	0	0
1118	Sultanpur Maphi	31.16	11	12	71	33	38	5	14	33	38	0	0	14	1	13	1	2	1	11	0
Summary for 'Nyay Panchayat' = 0060 (18 detail records)																					
Sum		1679.94	1575	1686	9308	4793	4515	1068	1042	882	824	0	0	1440	251	2408	481	1741	395	366	72

1	2	23	24	25	26	27	28	29	30	31	32	33	34	35	36	37	38	39	40	41	42
0060	**Burhanpur Nyay Panchayat / न्याय पंचायत**																				
1101	Goda Kala	0	0	0	0	0	0	16	0	0	0	0	0	0	0	0	0	0	77	66	67
1102	Mijaipur	0	0	0	0	0	0	6	0	0	0	5	0	0	0	14	0	9	27	219	370
1103	Khutahan Namjad Bahiwalia	0	0	0	0	0	1	0	0	0	0	0	0	0	0	0	0	0	0	18	37
1104	Khutahan Namjad Karmaiya	0	0	0	0	0	0	11	1	0	0	1	0	0	0	0	0	0	6	94	184
1105	Tardih	0	0	0	0	0	0	44	0	0	0	0	0	2	0	1	0	2	86	187	209
1106	Kurah	0	0	0	0	0	0	0	0	0	0	0	0	0	0	3	1	0	0	105	179
1107	Araji Maphi Ramshala	0	0	0	0	0	0	0	0	0	0	0	0	0	0	2	0	0	0	40	90
1108	Dhari Kala	0	0	0	0	0	0	13	0	0	0	1	0	0	0	4	0	0	163	176	187
1109	Shikarpur	0	0	0	0	0	0	0	0	0	0	0	0	0	0	0	0	0	12	208	261
1110	Chak Jiwan	0	0	0	0	0	0	1	0	0	0	0	0	0	0	4	0	0	16	12	12
1111	Budhanpur	2	0	0	0	0	0	27	10	4	0	4	0	0	0	20	0	0	0	281	410
1112	Gola	0	0	0	0	0	0	35	1	16	0	9	0	0	0	17	0	0	134	242	364
1113	Kundipur	0	0	0	0	0	0	7	0	0	0	0	0	0	0	8	0	0	0	76	125
1114	Rathauli	0	0	0	0	0	0	11	0	0	0	0	0	0	0	7	0	0	0	135	301
1115	Sarai Sarif	0	0	0	0	0	0	0	0	0	0	0	0	0	0	0	0	0	101	228	177
1116	Pathanpur	0	0	0	0	0	0	0	0	0	0	0	0	0	0	0	0	0	84	142	104
1117	Harakhpur	0	0	0	0	0	0	2	0	0	0	0	0	0	0	4	0	0	0	125	214
1118	Sultanpur Maphi	0	0	0	0	0	0	0	0	0	0	0	0	0	0	0	0	0	0	20	37
Summary for 'Nyay Panchayat' = 0060 (18 detail records)																					
Sum		2	0	0	0	0	1	173	12	20	0	20	0	2	0	84	1	11	706	2374	3328

1	2	3	4	5	6	7	8	9	10	11	12	13	14	15	16	17	18	19	20	21	22
0061	**Barahpur**	**Nyay Panchayat / न्याय पंचायत**																			
1119	Barathi	137.19	54	59	415	220	195	48	47	0	0	0	0	62	6	114	19	103	19	3	0
1120	Sihori	448.41	391	407	2190	1084	1106	263	258	582	593	0	0	568	260	456	70	210	8	157	58
1121	Atarsua	295.84	78	80	601	328	273	47	28	106	94	0	0	150	42	130	0	122	0	0	0
1122	Rampur Bantara	151.36	123	239	1494	805	689	150	124	43	37	0	0	428	141	399	11	236	3	20	1
1123	Hakimpur	281.67	161	172	1178	630	548	140	131	50	31	0	0	154	18	340	202	295	188	23	14
1124	Dawasiha	291.38	193	203	1453	746	707	168	193	130	157	0	0	284	46	382	14	329	3	18	9
1125	Nasara	236.64	382	404	2323	1154	1169	258	251	288	291	0	0	678	258	515	36	310	24	62	4
1126	Dagipur	19.83	5	6	47	22	25	6	5	0	0	0	0	15	7	11	8	11	8	0	0
1127	Devpur	99.96	137	145	1052	548	504	89	88	0	0	0	0	328	123	272	125	230	116	10	8
1128	Nandganj	455.69	105	112	900	495	405	90	67	0	0	0	0	393	247	207	5	20	0	36	0
1129	Isopur	29.56	32	35	288	146	142	34	32	0	0	0	0	78	46	59	1	3	0	32	0
1130	Barahpur	455.69	417	439	2866	1500	1366	273	286	519	440	0	0	677	213	734	39	296	4	212	34
1131	Balasari	153.79	123	128	1043	565	478	121	88	78	56	0	0	311	97	232	30	120	14	34	14
1132	Balasi	157.83	210	219	1077	591	486	123	89	18	14	0	0	295	66	310	9	222	2	44	1
Summary for 'Nyay Panchayat' = 0061 (14 detail records)																					
Sum		3214.84	2411	2648	16927	8834	8093	1810	1687	1814	1713	0	0	4421	1570	4161	569	2507	389	651	143

1	2	23	24	25	26	27	28	29	30	31	32	33	34	35	36	37	38	39	40	41	42
0061	**Barahpur**	Nyay Panchayat / न्याय पंचायत																			
1119	Barathi	0	0	0	0	0	0	4	0	0	0	0	0	0	0	4	0	0	0	106	176
1120	Sihori	0	0	2	0	0	0	7	0	1	0	21	2	3	0	55	2	0	0	628	1036
1121	Atarsua	0	0	0	0	0	0	0	0	0	0	0	0	0	0	8	0	0	0	198	273
1122	Rampur Bantara	0	0	0	0	2	1	0	0	3	0	33	0	2	1	103	5	35	109	371	569
1123	Hakimpur	0	0	0	0	1	0	0	0	0	0	0	0	0	0	21	0	15	61	275	285
1124	Dawasiha	0	0	0	0	1	0	2	0	0	0	17	1	1	0	14	1	16	254	348	439
1125	Nasara	0	0	0	0	29	8	11	0	2	0	31	0	12	0	58	0	1	38	638	1095
1126	Dagipur	0	0	0	0	0	0	0	0	0	0	0	0	0	0	0	0	0	0	11	17
1127	Devpur	0	0	0	0	0	0	1	0	2	0	2	0	0	0	27	1	0	0	276	379
1128	Nandganj	0	0	0	0	0	0	0	0	1	0	108	1	4	0	38	4	0	0	288	400
1129	Isopur	0	0	0	0	5	0	0	0	0	0	0	0	0	0	19	1	0	0	87	141
1130	Barahpur	0	0	0	0	27	0	45	0	21	0	47	0	7	0	79	1	0	0	766	1327
1131	Balasari	0	0	0	0	8	1	1	0	0	0	10	1	0	0	59	0	0	0	333	448
1132	Balasi	0	0	1	0	0	0	2	0	0	0	9	0	5	0	27	6	0	0	281	477
Summary for 'Nyay Panchayat' = 0061 (14 detail records)																					
Sum		0	0	3	0	73	10	73	0	30	0	278	5	34	1	512	21	67	462	4606	7062

1	2	3	4	5	6	7	8	9	10	11	12	13	14	15	16	17	18	19	20	21	22
0062	**Paharpur Kalan**	**Nyay Panchayat / न्याय पंचायत**																			
1133	Nasirpur Mutalika	38.85	50	55	445	236	209	53	45	0	0	0	0	131	27	101	3	86	2	9	1
1134	Maupara	106.46	110	114	850	441	409	88	102	201	192	0	0	284	131	182	3	99	1	5	0
1135	Paharpur Kala	169.16	370	390	2819	1437	1382	358	350	304	310	0	0	662	244	598	71	268	36	169	30
1136	Budhauli	63.94	80	81	565	293	272	82	70	187	167	0	0	80	8	139	12	35	2	12	1
1137	Gobindpur	46.95	0	0	0	0	0	0	0	0	0	0	0	0	0	0	0	0	0	0	0
1138	Garatholi	67.58	165	173	800	389	411	74	73	93	94	0	0	221	116	179	105	125	97	13	8
1139	Khankah Kala	128.69	313	322	1563	764	799	168	166	320	354	0	0	347	105	319	87	221	55	59	32
1140	Taraw	322.55	346	357	1833	931	902	223	245	280	269	0	0	548	162	363	30	250	22	21	6
1141	Basuchack	210.44	300	306	2046	1045	1001	220	193	358	350	0	0	536	289	435	167	275	41	62	116
1142	Sivdasi Chack	12.95	70	73	545	271	274	53	65	0	0	0	0	145	78	99	0	92	0	0	0
1143	Jai Chand Chack	10.12	0	0	0	0	0	0	0	0	0	0	0	0	0	0	0	0	0	0	0
1144	Chak Shah Muham	18.21	6	7	42	22	20	2	2	0	0	0	0	17	10	6	0	3	0	0	0
1145	Chak Shah Muhaja	31.97	0	0	0	0	0	0	0	0	0	0	0	0	0	0	0	0	0	0	0
1146	Habib Chack	42.09	0	0	0	0	0	0	0	0	0	0	0	0	0	0	0	0	0	0	0
1147	Pachara	96.72	220	233	1708	900	808	179	159	317	293	0	0	491	118	392	14	253	13	65	1
1148	Rampur Khatika	38.85	25	30	210	102	108	15	24	60	64	0	0	50	22	51	28	32	18	6	10
Summary for 'Nyay Panchayat' = 0062 (16 detail records)																					
Sum		1405.53	2055	2141	13426	6831	6595	1515	1494	2120	2093	0	0	3512	1310	2864	520	1739	287	421	205

1	2	23	24	25	26	27	28	29	30	31	32	33	34	35	36	37	38	39	40	41	42
0062	**Paharpur Kalan Nyay Panchayat / न्याय पंचायत**																				
1133	Nasirpur Mutalika Durgapur	0	0	0	0	0	0	0	0	0	0	4	0	0	0	2	0	0	0	135	206
1134	Maupara	0	0	0	0	0	0	8	0	10	0	8	1	5	0	47	1	0	0	259	406
1135	Paharpur Kala	0	0	0	0	9	3	29	0	10	0	52	1	14	0	47	1	4	193	835	1118
1136	Budhauli	0	0	0	0	0	0	9	6	0	0	75	2	0	0	8	1	0	0	154	260
1137	Gobindpur	0	0	0	0	0	0	0	0	0	0	0	0	0	0	0	0	0	0	0	0
1138	Garatholi	0	0	0	0	0	0	11	0	0	0	6	0	9	0	15	0	0	0	210	306
1139	Khankah Kala	0	0	0	0	0	0	2	0	0	0	3	0	0	0	34	0	0	1	445	711
1140	Taraw	0	0	0	0	8	0	1	0	0	0	12	0	15	0	56	2	0	0	568	872
1141	Basuchack	9	1	0	0	5	2	11	0	0	0	20	0	2	0	51	7	0	0	610	834
1142	Sivdasi Chack	0	0	0	0	0	0	0	0	0	0	0	0	0	0	7	0	0	0	172	274
1143	Jai Chand Chack	0	0	0	0	0	0	0	0	0	0	0	0	0	0	0	0	0	0	0	0
1144	Chak Shah Muhammad	0	0	0	0	0	0	0	0	0	0	0	0	1	0	2	0	0	0	16	20
1145	Chak Shah Muhajam	0	0	0	0	0	0	0	0	0	0	0	0	0	0	0	0	0	0	0	0
1146	Habib Chack	0	0	0	0	0	0	0	0	0	0	0	0	0	0	0	0	0	0	0	0
1147	Pachara	0	0	0	0	0	0	12	0	2	0	25	0	2	0	33	0	0	0	508	794
1148	Rampur Khatika	0	0	0	0	0	0	7	0	0	0	3	0	0	0	3	0	0	0	51	80
Summary for 'Nyay Panchayat' = 0062 (16 detail records)																					
Sum		9	1	0	0	22	5	90	6	22	0	208	4	48	0	305	12	4	194	3963	5881

1	2	3	4	5	6	7	8	9	10	11	12	13	14	15	16	17	18	19	20	21	22
0063	**Basupur**	**Nyay Panchayat / न्याय पंचायत**																			
1149	Bir Singhpur	25.90	25	30	210	102	108	23	29	57	60	0	0	50	22	51	28	32	17	6	11
1150	Sehamal Pur	81.75	109	115	870	442	428	94	86	77	68	0	0	266	111	198	7	158	5	1	0
1151	Khijir Pur	92.27	86	92	775	392	383	87	87	107	123	0	0	166	51	185	0	164	0	10	0
1152	Nasirpur	51.80	60	62	464	253	211	51	39	113	96	0	0	140	48	115	0	68	0	0	0
1153	Kanali	67.58	25	28	244	125	119	34	29	47	45	0	0	65	22	47	0	33	0	0	0
1154	Wajid Chack	19.02	35	40	341	171	170	36	47	54	46	0	0	99	47	65	0	50	0	0	0
1155	Basu Pur	90.65	110	114	765	389	376	70	61	118	108	0	0	230	108	166	7	109	4	3	1
1156	Sadaku Chack	27.92	43	47	310	154	156	35	34	133	147	0	0	101	39	54	2	33	0	0	1
1157	Mahulia	138.81	187	193	1372	723	649	174	143	94	74	0	0	348	88	343	10	262	0	0	0
1158	Chak Budasen	31.57	5	6	47	23	24	5	6	2	0	0	0	15	3	12	0	1	0	0	0
1159	Chak Latiph	24.28	6	8	45	17	28	6	9	17	28	0	0	4	1	5	0	1	0	4	0
1160	Sikandar Chack Hat	26.71	58	61	479	232	247	49	57	0	0	0	0	128	57	99	1	72	1	0	0
1161	Basipur urf Piari	102.39	155	163	1181	593	588	132	157	200	205	0	0	396	176	229	44	122	33	1	0
1162	Mahmud Hathini	177.26	238	252	1902	978	924	239	210	161	158	0	0	478	162	434	21	266	1	11	0
Summary for 'Nyay Panchayat' = 0063 (14 detail records)																					
Sum		957 91	1142	1211	9005	4594	4411	1035	994	1180	1158	0	0	2486	935	2003	120	1371	61	36	13

1	2	23	24	25	26	27	28	29	30	31	32	33	34	35	36	37	38	39	40	41	42
0063	**Basupur Nyay Panchayat / न्याय पंचायत**																				
1149	Bir Singhpur	1	0	0	0	0	0	5	0	0	0	2	0	0	0	5	0	0	0	51	80
1150	Sehamal Pur	4	0	0	0	0	0	1	0	0	0	4	0	2	0	28	2	0	11	244	410
1151	Khijir Pur	0	0	0	0	1	0	0	0	0	0	0	0	1	0	9	0	0	0	207	383
1152	Nasirpur	0	0	0	0	0	0	15	0	0	0	1	0	0	0	31	0	0	0	138	211
1153	Kanali	0	0	0	0	4	0	1	0	0	0	0	0	0	0	9	0	0	54	78	65
1154	Wajid Chack	0	0	0	0	0	0	5	0	0	0	5	0	0	0	5	0	0	73	106	97
1155	Basu Pur	0	0	0	0	1	0	0	0	0	0	8	1	0	0	45	1	0	0	223	369
1156	Sadaku Chack	0	0	0	0	0	0	1	0	0	0	3	0	0	0	17	1	0	7	100	147
1157	Mahulia	0	0	0	0	14	7	3	1	3	0	9	1	12	0	40	1	0	110	380	529
1158	Chak Budasen	0	0	0	0	0	0	7	0	0	0	0	0	0	0	4	0	0	0	11	24
1159	Chak Latiph	0	0	0	0	0	0	0	0	0	0	0	0	0	0	0	0	0	4	12	24
1160	Sikandar Chack Hatim	0	0	0	0	0	0	9	0	0	0	2	0	2	0	14	0	0	0	133	246
1161	Basipur urf Piari	0	0	0	0	16	5	8	2	0	0	27	3	7	0	48	1	17	59	347	485
1162	Mahmud Hathini	0	0	9	0	0	0	10	0	10	2	51	13	4	0	73	5	0	0	544	903
Summary for 'Nyay Panchayat' = 0063 (14 detail records)																					
Sum		5	0	9	0	36	12	65	3	13	2	112	18	28	0	328	11	17	318	2574	3973

1	2	3	4	5	6	7	8	9	10	11	12	13	14	15	16	17	18	19	20	21	22
0064	**Deochandpur**	**Nyay Panchayat / न्याय पंचायत**																			
1163	Todarpur	18.21	61	61	535	264	271	58	50	0	0	0	0	159	63	103	20	89	20	4	0
1164	Nasirabad	39.66	39	39	178	99	79	29	18	86	68	0	0	12	3	58	4	5	0	0	0
1165	Phulwari Khurd	85.39	78	78	698	376	322	75	57	67	58	0	0	109	26	203	0	203	0	0	0
1166	Turkahi	51.80	63	63	498	237	261	60	66	73	81	0	0	108	37	92	0	84	0	0	0
1167	Mirpur Tirwah	91.87	97	110	693	361	332	86	67	94	113	0	0	169	45	161	26	115	18	36	7
1168	Bisun Pura	141.24	112	120	1237	621	616	141	131	0	0	0	0	345	131	287	62	187	54	17	8
1169	Deochand Pur	296.65	364	367	2692	1411	1281	278	259	596	554	0	0	841	356	656	85	384	75	92	4
1170	Babhanauli	47.75	25	25	211	106	105	15	19	42	39	0	0	70	37	45	2	24	2	6	0
1171	Malik Shah Pur	123.43	106	108	871	433	438	107	130	140	144	0	0	231	94	182	11	99	4	35	3
1172	Balahi	33.19	32	32	337	158	179	36	42	0	0	0	0	105	40	55	0	45	0	0	0
1173	Chitora	138.00	124	126	972	485	487	99	112	117	142	0	0	252	96	216	14	109	10	0	0
1174	Mahacha	118.98	129	129	868	435	433	79	90	147	114	0	0	190	78	206	9	80	1	83	0
1175	Sumar Patti	71.92	28	28	185	97	88	18	15	42	42	0	0	42	24	49	0	20	0	22	0
1176	Pakawali	42.49	16	16	134	69	65	12	14	0	0	0	0	40	6	36	0	26	0	1	0
1177	Kakarawal	44.52	0	0	0	0	0	0	0	0	0	0	0	0	0	0	0	0	0	0	0
1178	Chakeri Upraw	212.06	116	118	907	447	460	100	99	177	179	0	0	178	27	156	5	109	0	28	1
1179	Chakari Gangwarar	34.80	0	0	0	0	0	0	0	0	0	0	0	0	0	0	0	0	0	0	0
1180	Patti Chittauli	93.08	86	86	530	272	258	51	60	57	44	0	0	126	29	124	12	70	3	1	0
Summary for 'Nyay Panchayat' = 0064 (18 detail records)																					
Sum		1685.04	1476	1506	11546	5871	5675	1244	1229	1638	1578	0	0	2977	1092	2629	250	1649	187	325	23

1	2	23	24	25	26	27	28	29	30	31	32	33	34	35	36	37	38	39	40	41	42
0064	**Deochandpur Nyay Panchayat / न्याय पंचायत**																				
1163	Todarpur	0	0	0	0	0	0	6	0	0	0	2	0	0	0	2	0	5	75	156	176
1164	Nasirabad	0	0	0	0	52	4	0	0	0	0	1	0	0	0	0	0	0	0	41	75
1165	Phulwari Khurd	0	0	0	0	0	0	0	0	0	0	0	0	0	0	0	0	0	0	173	322
1166	Turkahi	0	0	0	0	0	0	0	0	1	0	1	0	0	0	6	0	0	57	145	204
1167	Mirpur Tirwah	0	0	0	0	0	0	3	0	0	0	1	0	1	0	5	1	29	107	171	199
1168	Bisun Pura	0	0	2	0	3	0	0	0	3	0	9	0	3	0	63	0	3	193	331	361
1169	Deochand Pur	0	0	0	0	6	0	9	0	1	0	32	0	3	0	129	6	0	20	755	1176
1170	Babhanauli	0	0	0	0	0	0	0	0	2	0	0	0	1	0	12	0	0	0	61	103
1171	Malik Shah Pur	0	0	0	0	1	2	6	0	1	0	8	0	3	0	29	2	0	0	251	427
1172	Balahi	1	0	0	0	0	0	0	0	0	0	1	0	0	0	8	0	0	0	103	179
1173	Chitora	2	0	0	0	5	0	5	0	37	0	6	3	4	0	48	1	0	0	269	473
1174	Mahacha	0	0	0	0	0	0	17	8	0	0	4	0	1	0	21	0	0	0	229	424
1175	Sumar Patti	0	0	0	0	0	0	0	0	0	0	0	0	0	0	7	0	1	7	47	81
1176	Pakawali	0	0	0	0	0	0	0	0	1	0	0	0	2	0	6	0	0	12	33	53
1177	Kakarawal	0	0	0	0	0	0	0	0	0	0	0	0	0	0	0	0	0	0	0	0
1178	Chakeri Upraw	0	0	0	0	0	2	2	0	0	0	3	2	0	0	14	0	2	0	289	455
1179	Chakari Gangwarar	0	0	0	0	0	0	0	0	0	0	0	0	0	0	0	0	0	0	0	0
1180	Patti Chittauli	2	0	0	0	1	3	17	1	0	0	11	0	7	0	15	5	0	0	148	246
Summary for 'Nyay Panchayat' = 0064 (18 detail records)																					
Sum		5	0	2	0	68	11	65	9	46	0	79	5	25	0	365	15	40	471	3202	4954

1	2	3	4	5	6	7	8	9	10	11	12	13	14	15	16	17	18	19	20	21	22
0065	**Dharwan**	**Nyay Panchayat / न्याय पंचायत**																			
1181	Shankarpur	29.14	0	0	0	0	0	0	0	0	0	0	0	0	0	0	0	0	0	0	0
1182	Nindopur	61.11	72	72	537	255	282	66	58	0	0	0	0	121	46	96	1	92	0	0	0
1183	Raddipur	30.35	41	41	331	170	161	32	33	0	0	0	0	109	33	76	1	64	1	0	0
1184	Gopalpur	10.12	3	3	21	10	11	2	2	10	11	0	0	4	1	5	0	5	0	0	0
1185	Bharopur	12.14	16	16	155	80	75	15	10	80	75	0	0	46	14	30	0	29	0	0	0
1186	Bhawanipur	149.33	94	98	850	435	415	59	86	202	206	0	0	134	10	197	0	133	0	64	0
1187	Srichack	24.28	0	0	0	0	0	0	0	0	0	0	0	0	0	0	0	0	0	0	0
1188	Mahadav Chack	6.88	0	0	0	0	0	0	0	0	0	0	0	0	0	0	0	0	0	0	0
1189	Rajadipur	50.99	0	0	0	0	0	0	0	0	0	0	0	0	0	0	0	0	0	0	0
1190	Khankah Khurd	67.99	74	75	440	229	211	50	55	35	29	0	0	14	3	39	1	23	0	3	0
1191	Horilpur	9.31	74	74	567	277	290	63	60	0	0	0	0	181	77	122	14	109	14	0	0
1192	Shakhpur	59.49	184	184	1292	644	648	160	155	147	156	0	0	264	97	269	18	191	15	31	0
1193	Jeval	57.06	164	164	1417	722	695	132	136	211	204	0	0	295	83	321	227	190	96	24	117
1194	Dharawa	67.99	187	189	1410	705	705	159	162	376	375	0	0	300	62	276	26	197	12	29	11
1195	Dubaitha	169.16	142	144	1226	622	604	87	96	86	82	0	0	404	216	318	22	278	21	4	0
1196	Bharuka	10.52	0	0	0	0	0	0	0	0	0	0	0	0	0	0	0	0	0	0	0
1197	Palia	39.66	0	0	0	0	0	0	0	0	0	0	0	0	0	0	0	0	0	0	0
1198	Chhapara	82.96	133	134	850	436	414	102	81	0	0	0	0	199	23	165	3	135	2	7	1
1199	Manjhari	17.81	93	96	849	424	425	99	114	0	0	0	0	198	36	198	1	196	1	0	0
1200	Bojh	23.07	0	0	0	0	0	0	0	0	0	0	0	0	0	0	0	0	0	0	0
1201	Sripal Chack	12.55	0	0	0	0	0	0	0	0	0	0	0	0	0	0	0	0	0	0	0

1	2	23	24	25	26	27	28	29	30	31	32	33	34	35	36	37	38	39	40	41	42
0065	Dharwan Nyay Panchayat / न्याय पंचायत																				
1181	Shankarpur	0	0	0	0	0	0	0	0	0	0	0	0	0	0	0	0	0	0	0	0
1182	Nindopur	0	0	0	0	0	0	0	0	0	0	1	1	0	0	3	0	0	0	159	281
1183	Raddipur	0	0	0	0	0	0	2	0	0	0	1	0	1	0	8	0	0	0	94	160
1184	Gopalpur	0	0	0	0	0	0	0	0	0	0	0	0	0	0	0	0	0	5	5	6
1185	Bharopur	0	0	0	0	0	0	0	0	0	0	0	0	0	0	1	0	0	35	50	40
1186	Bhawanipur	0	0	0	0	0	0	0	0	0	0	0	0	0	0	0	0	9	55	229	360
1187	Srichack	0	0	0	0	0	0	0	0	0	0	0	0	0	0	0	0	0	0	0	0
1188	Mahadav Chack	0	0	0	0	0	0	0	0	0	0	0	0	0	0	0	0	0	0	0	0
1189	Rajadipur	0	0	0	0	0	0	0	0	0	0	0	0	0	0	0	0	0	0	0	0
1190	Khankah Khurd	0	0	0	0	0	0	1	0	0	0	4	0	2	0	6	1	0	0	190	210
1191	Horilpur	0	0	0	0	1	0	0	0	0	0	3	0	0	0	9	0	0	2	155	274
1192	Shakhpur	1	1	0	0	0	0	17	2	3	0	3	0	1	0	22	0	0	0	375	630
1193	Jeval	0	0	0	0	26	12	9	0	2	0	15	1	1	0	54	1	0	18	401	450
1194	Dharawa	0	0	0	0	4	0	8	3	10	0	9	0	0	0	19	0	0	151	429	528
1195	Dubaitha	0	0	0	0	0	0	0	0	0	0	1	0	0	0	35	1	0	0	304	582
1196	Bharuka	0	0	0	0	0	0	0	0	0	0	0	0	0	0	0	0	0	0	0	0
1197	Palia	0	0	0	0	0	0	0	0	0	0	0	0	0	0	0	0	0	0	0	0
1198	Chhapara	0	0	0	0	3	0	0	0	0	0	9	0	2	0	9	0	0	80	271	331
1199	Manjhari	0	0	0	0	0	0	0	0	0	0	0	0	0	0	2	0	0	0	226	424
1200	Bojh	0	0	0	0	0	0	0	0	0	0	0	0	0	0	0	0	0	0	0	0
1201	Sripal Chack	0	0	0	0	0	0	0	0	0	0	0	0	0	0	0	0	0	0	0	0

1	2	3	4	5	6	7	8	9	10	11	12	13	14	15	16	17	18	19	20	21	22
1202	Pura Ahiran	32.78	0	0	0	0	0	0	0	0	0	0	0	0	0	0	0	0	0	0	0
Summary for 'Nyay Panchayat' = 0065 (22 detail records)																					
Sum		1024.69	1277	1290	9945	5009	4936	1026	1048	1147	1138	0	0	2269	701	2112	314	1642	162	162	129

1	2	23	24	25	26	27	28	29	30	31	32	33	34	35	36	37	38	39	40	41	42
1202	Pura Ahiran	0	0	0	0	0	0	0	0	0	0	0	0	0	0	0	0	0	0	0	0
Summary for 'Nyay Panchayat' = 0065 (22 detail records)																					
Sum		1	1	0	0	34	12	37	5	15	0	46	2	7	0	168	3	9	346	2888	4276

1	2	3	4	5	6	7	8	9	10	11	12	13	14	15	16	17	18	19	20	21	22
0066	**Nari Pachdewara**	**Nyay Panchayat** / न्याय पंचायत																			
1203	Chak Pakari	27.11	4	4	25	13	12	4	2	0	0	0	0	7	3	6	0	5	0	0	0
1204	Pharid Chack	46.14	0	0	0	0	0	0	0	0	0	0	0	0	0	0	0	0	0	0	0
1205	Sahabuddinpur	34.80	12	29	146	77	69	18	15	0	0	0	0	28	7	42	11	8	0	0	0
1206	Chirangi	35.69	22	30	243	125	118	30	23	0	0	0	0	61	39	65	66	43	55	0	0
1207	Baghipur	57.87	100	101	816	427	389	75	78	94	89	0	0	237	76	192	47	150	35	19	9
1208	Fatehpur	84.58	15	15	171	106	65	29	14	0	0	0	0	59	14	38	25	33	25	0	0
1209	Lonepur	67.99	108	108	843	411	432	84	88	157	162	0	0	280	176	203	0	199	0	0	0
1210	Rasulpur	70.82	73	73	580	279	301	61	58	0	0	0	0	160	90	119	31	106	31	0	0
1211	Dhanaipur	59.94	90	94	673	326	347	62	62	0	0	0	0	201	130	133	0	101	0	0	0
1212	Kotawali	27.92	18	18	113	60	53	12	7	18	15	0	0	23	2	29	5	16	0	13	5
1213	Gambhirpur	36.83	15	15	113	53	60	13	17	33	39	0	0	20	16	25	4	15	1	9	3
1214	Binwal	37.23	10	10	74	35	39	2	6	24	28	0	0	25	14	15	7	7	0	5	7
1215	Mosimpur	5.26	0	0	0	0	0	0	0	0	0	0	0	0	0	0	0	0	0	0	0
1216	Akasila	6.48	49	49	327	170	157	32	34	5	4	0	0	101	54	62	5	5	0	30	0
1217	Sarkay	21.45	0	0	0	0	0	0	0	0	0	0	0	0	0	0	0	0	0	0	0
1218	Diyara Bad	1119.00	15	15	46	32	14	4	1	0	0	0	0	21	1	15	1	15	0	0	1
1219	Rampur	43.27	288	288	2087	1028	1059	216	221	299	248	0	0	602	373	421	3	282	1	53	0
1220	Manjha	143.26	320	320	2403	1224	1179	243	224	494	453	0	0	791	387	541	36	270	6	155	3
1221	Nari Pachdewa	608.98	1002	1045	5977	2975	3002	552	588	565	555	0	0	1435	550	1408	259	998	190	252	59
1222	Sarauli	147.76	125	125	899	456	443	120	89	51	41	0	0	246	97	189	176	135	128	40	48
1223	Charipur	234.29	387	394	2373	1233	1140	320	251	287	256	0	0	539	229	524	78	338	15	136	55

1	2	23	24	25	26	27	28	29	30	31	32	33	34	35	36	37	38	39	40	41	42
0066	**Nari Pachdewara Nyay Panchayat / न्याय पंचायत**																				
1203	Chak Pakari	0	0	0	0	0	0	0	0	0	0	0	0	1	0	0	0	0	0	7	12
1204	Pharid Chack	0	0	0	0	0	0	0	0	0	0	0	0	0	0	0	0	0	0	0	0
1205	Sahabuddinpur	0	0	0	0	0	0	2	0	9	0	1	0	3	0	19	11	0	0	35	58
1206	Chirangi	0	0	0	0	0	0	0	0	17	11	1	0	0	0	4	0	0	0	60	52
1207	Baghipur	0	0	0	0	0	0	2	0	0	0	2	1	0	0	19	2	0	0	235	342
1208	Fatehpur	0	0	0	0	0	0	0	0	0	0	1	0	0	0	4	0	0	0	68	40
1209	Lonepur	0	0	0	0	0	0	0	0	0	0	0	0	0	0	4	0	0	0	208	432
1210	Rasulpur	0	0	0	0	3	0	1	0	3	0	3	0	1	0	2	0	0	0	160	270
1211	Dhanaipur	2	0	0	0	0	0	0	0	4	0	5	0	0	0	21	0	0	0	193	347
1212	Kotawali	0	0	0	0	0	0	0	0	0	0	0	0	0	0	0	0	0	0	31	48
1213	Gambhirpur	0	0	0	0	0	0	0	0	0	0	0	0	0	0	1	0	0	0	28	56
1214	Binwal	0	0	0	0	1	0	0	0	0	0	0	0	0	0	2	0	0	0	20	32
1215	Mosimpur	0	0	0	0	0	0	0	0	0	0	0	0	0	0	0	0	0	0	0	0
1216	Akasila	0	0	0	0	0	0	2	3	0	0	5	0	0	0	20	2	0	0	108	152
1217	Sarkay	0	0	0	0	0	0	0	0	0	0	0	0	0	0	0	0	0	0	0	0
1218	Diyara Bad	0	0	0	0	0	0	0	0	0	0	0	0	0	0	0	0	0	6	17	7
1219	Rampur	3	0	0	0	11	1	8	0	2	0	14	0	1	0	47	1	0	0	607	1056
1220	Manjha	0	0	0	0	3	1	3	0	5	0	22	0	0	0	83	26	0	0	683	1143
1221	Nari Pachdewa	4	0	0	0	6	0	7	6	0	0	35	1	11	0	95	3	0	0	1567	2743
1222	Sarauli	0	0	0	0	0	0	1	0	1	0	6	0	1	0	5	0	0	0	267	267
1223	Charipur	1	0	0	0	0	7	0	0	0	0	5	0	1	0	43	1	0	0	709	1062

1	2	3	4	5	6	7	8	9	10	11	12	13	14	15	16	17	18	19	20	21	22
1224	Bahuta	44.92	0	0	0	0	0	0	0	0	0	0	0	0	0	0	0	0	0	0	0
Summary for 'Nyay Panchayat' = 0066 (22 detail records)																					
Sum		2961.59	2653	2733	17909	9030	8879	1877	1778	2027	1890	0	0	4836	2258	4027	754	2726	487	712	190
Summary for 'Tahsil' = 0010 (254 detail records)																					
Sum		22190.21	22982	24138	152806	77597	75209	16996	16292	17904	17963	0	0	36138	12905	34543	5777	23786	4008	3828	1276
Summary for 'CD Block' = 0050 (254 detail records)																					
Sum		22190.21	22982	24138	152806	77597	75209	16996	16292	17904	17963	0	0	36138	12905	34543	5777	23786	4008	3828	1276

1	2	23	24	25	26	27	28	29	30	31	32	33	34	35	36	37	38	39	40	41	42
1224	Bahuta	0	0	0	0	0	0	0	0	0	0	0	0	0	0	0	0	0	0	0	0
Summary for 'Nyay Panchayat' = 0066 (22 detail records)																					
Sum		10	0	0	0	24	9	26	9	41	11	100	2	19	0	369	46	0	6	5003	8119
Summary for 'Tahsil' = 0010 (254 detail records)																					
Sum		74	5	19	0	361	80	1225	89	312	19	1457	80	272	8	3209	212	267	4065	42787	65367
Summary for 'CD Block' = 0050 (254 detail records)																					
Sum		74	5	19	0	361	80	1225	89	312	19	1457	80	272	8	3209	212	267	4065	42787	65367

VIKAS KHAND MARDAH AND BIRNO

(TAHSIL GHAZIPUR)

DISTRICT GHAZIPUR

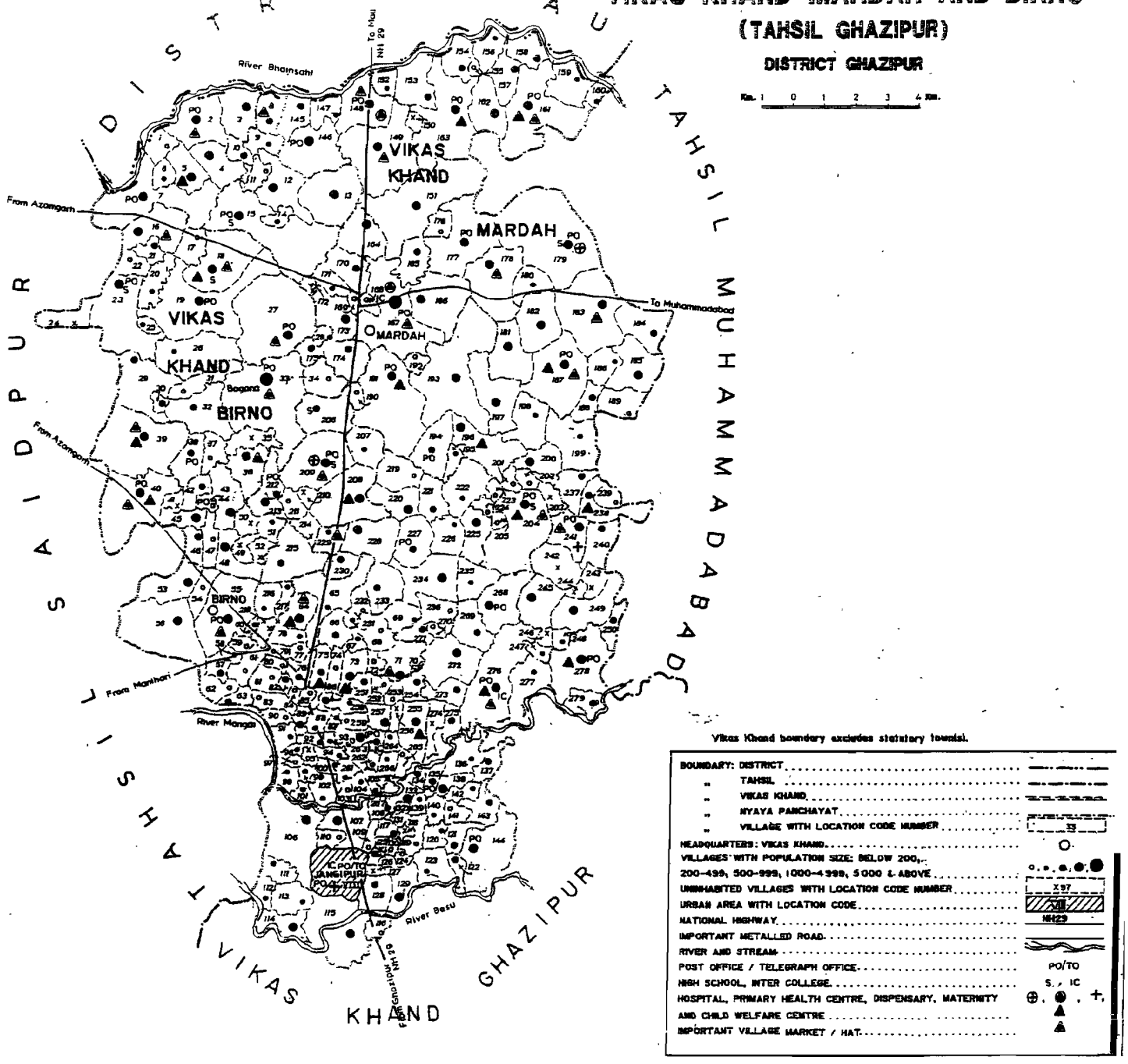

1	2	3	4	5	6	7	8	9	10	11	12	13	14	15	16	17	18	19	20	21	22
0060	**Virno**	**CD Block** / सा. वि. खण्ड																			
															तहसील / **Tahsil**				**Ghazipur**		**0020**
0001	**Hariharpur**	**Nyay Panchayat** / न्याय पंचायत																			
0001	Dandwar	57.06	1	1	7	5	2	2	0	0	0	0	0	3	2	3	0	1	0	0	0
0002	Nakhatpur	276.41	386	386	2531	1230	1301	286	299	336	327	0	0	579	165	505	92	397	24	62	65
0003	Kort Sarai Urf Haid	158.64	157	158	1249	621	628	115	118	124	138	0	0	342	118	279	15	207	10	49	5
0004	Newada	236.75	185	191	1306	643	663	153	139	181	185	0	0	302	123	284	5	220	1	28	1
0005	Hariharpur	189.80	106	109	1523	787	736	119	92	264	260	0	0	494	236	352	145	282	85	33	59
0006	Jagatpur	110.48	46	46	408	196	212	41	51	110	114	0	0	100	63	72	1	57	1	3	0
0007	Gahali Basarikpur	236.75	146	146	1789	908	881	200	187	312	314	0	0	422	138	417	78	262	3	74	70
Summary for 'Nyay Panchayat' = 0001 (7 detail records)																					
Sum		1265.89	1027	1037	8813	4390	4423	916	886	1327	1338	0	0	2242	845	1912	336	1426	124	249	200
0002	**Bhojapur**	**Nyay Panchayat** / न्याय पंचायत																			
0008	Chauthi	117.77	91	91	695	346	349	89	58	47	48	0	0	164	57	151	3	124	1	20	2
0009	Harakaranpur	67.18	64	64	468	224	244	53	46	31	41	0	0	99	33	88	0	77	0	5	0
0010	Baidawali	53.02	113	113	788	373	415	119	115	14	8	0	0	155	41	132	20	60	0	7	1
0011	Mirzapur	47.75	53	53	431	207	224	40	62	70	73	0	0	118	57	95	0	78	0	8	0
0012	Mustafabad	194.26	157	157	1350	705	645	162	133	252	247	0	0	339	127	273	6	192	0	33	0
0013	Kelahi	286.93	215	229	1703	870	833	200	163	120	109	0	0	328	98	413	21	270	4	40	16
0014	Pandeypur Surjan	22.26	24	24	203	90	113	16	24	4	2	0	0	61	48	30	0	26	0	0	0
0015	Bhojapur	595.72	487	536	3771	1866	1905	409	390	465	473	0	0	978	467	834	277	461	26	172	229
Summary for 'Nyay Panchayat' = 0002 (8 detail records)																					
Sum		1384.89	1204	1267	9409	4681	4728	1088	991	1003	1001	0	0	2242	928	2016	327	1288	31	285	248

1	2	23	24	25	26	27	28	29	30	31	32	33	34	35	36	37	38	39	40	41	42
0060	**Virno**	**CD Block** / सा. वि. खण्ड																			
														तहसील / Tahsil				**Ghazipur**			**0020**
0001	**Hariharpur**	**Nyay Panchayat** / न्याय पंचायत																			
0001	Dandwar	0	0	0	0	0	0	0	0	0	0	0	0	0	0	2	0	0	0	2	2
0002	Nakhatpur	0	0	0	0	0	0	13	1	1	0	9	0	2	0	21	2	22	94	703	1115
0003	Kort Sarai Urf Haidarganj	0	0	0	0	0	0	2	0	0	0	0	0	4	0	17	0	0	21	342	592
0004	Newada	0	0	0	0	0	0	7	0	0	0	2	1	1	0	26	2	0	8	359	650
0005	Hariharpur	0	0	0	0	0	0	1	0	0	0	0	0	0	0	36	1	0	0	435	591
0006	Jagatpur	0	0	0	0	0	0	4	0	0	0	2	0	0	0	6	0	1	4	123	207
0007	Gahali Basarikpur	0	0	0	0	0	0	11	0	3	0	16	0	5	0	46	5	0	26	491	777
Summary for 'Nyay Panchayat' = 0001 (7 detail records)																					
Sum		0	0	0	0	0	0	38	1	4	0	29	1	12	0	154	10	23	153	2455	3934
0002	**Bhojapur**	**Nyay Panchayat** / न्याय पंचायत																			
0008	Chauthi	0	0	0	0	0	0	0	0	0	0	1	0	0	0	6	0	0	2	195	344
0009	Harakaranpur	0	0	0	0	0	0	0	0	0	0	0	0	0	0	6	0	0	37	136	207
0010	Baidawali	0	0	3	0	0	0	1	0	2	0	43	16	2	0	14	3	0	0	241	395
0011	Mirzapur	0	0	0	0	0	0	1	0	0	0	1	0	1	0	6	0	0	114	112	110
0012	Mustafabad	1	0	0	0	0	0	6	1	0	0	5	0	1	0	35	5	0	314	432	325
0013	Kelahi	1	0	8	0	0	0	24	0	7	0	11	0	5	0	47	1	0	127	457	685
0014	Pandeypur Surjan	0	0	0	0	0	0	0	0	0	0	0	0	0	0	4	0	0	10	60	103
0015	Bhojapur	1	0	3	0	0	0	45	6	2	0	30	1	9	0	111	15	0	393	1032	1235
Summary for 'Nyay Panchayat' = 0002 (8 detail records)																					
Sum		3	0	14	0	0	0	77	7	11	0	91	17	18	0	229	24	0	997	2665	3404

1	2	3	4	5	6	7	8	9	10	11	12	13	14	15	16	17	18	19	20	21	22
0003	**Lahurapur**	**Nyay Panchayat / न्याय पंचायत**																			
0016	Bahalolpur	136.76	207	207	1586	772	814	167	165	101	107	0	0	399	164	341	37	252	20	55	15
0017	Jamuari	80.13	48	49	377	166	211	46	47	104	128	0	0	83	43	78	53	67	49	0	4
0018	Lahurapur	403.89	243	257	1818	910	908	196	163	434	437	0	0	459	225	388	167	192	23	105	132
0019	Kondari	439.10	500	500	4125	2055	2070	443	472	949	938	0	0	1027	471	908	207	462	66	310	116
0020	Baidauli Mafi	104.82	32	32	327	167	160	43	38	68	71	0	0	54	13	67	35	66	10	0	25
0021	Tanti	68.39	98	98	717	357	360	59	79	161	158	0	0	183	58	156	14	130	10	5	3
0022	Nasirpur Ratanchan	53.42	2	2	13	5	8	2	3	0	0	0	0	0	0	2	2	2	0	0	2
0023	Dhaneshpur	253.34	234	234	1504	756	748	181	173	247	254	0	0	291	88	322	39	249	33	33	5
0024	Talnadah	25.50	0	0	0	0	0	0	0	0	0	0	0	0	0	0	0	0	0	0	0
0025	Khalishpur	88.63	20	20	158	79	79	20	23	79	79	0	0	29	1	35	29	20	5	15	24
0026	Nasirpur Kondari	335.50	58	58	387	191	196	63	58	29	22	0	0	26	3	69	8	62	6	6	2
0027	Pipnar	545.54	477	479	3124	1543	1581	397	356	321	299	0	0	769	330	685	166	534	101	45	44
0028	Bahauddinpur	24.69	3	3	28	12	16	5	6	0	0	0	0	4	2	6	0	6	0	0	0
Summary for 'Nyay Panchayat' = 0003 (13 detail records)																					
Sum		2559.71	1922	1939	14164	7013	7151	1622	1583	2493	2493	0	0	3324	1398	3057	757	2042	323	574	372

1	2	23	24	25	26	27	28	29	30	31	32	33	34	35	36	37	38	39	40	41	42
0003	**Lahurapur Nyay Panchayat / न्याय पंचायत**																				
0016	Bahalolpur	0	0	0	0	0	0	3	0	0	0	0	1	1	0	30	1	0	0	431	777
0017	Jamuari	2	0	0	0	0	0	1	0	0	0	2	0	1	0	5	0	0	0	88	158
0018	Lahurapur	3	0	4	0	0	0	7	4	3	0	21	4	5	0	48	4	7	120	515	621
0019	Kondari	1	0	0	0	13	18	14	2	0	0	18	1	7	0	83	4	6	887	1141	976
0020	Baidauli Mafi	0	0	0	0	0	0	0	0	0	0	1	0	0	0	0	0	0	52	100	73
0021	Tanti	0	0	0	0	0	0	9	0	0	0	4	0	0	0	8	1	0	0	201	346
0022	Nasirpur Ratanchand	0	0	0	0	0	0	0	0	0	0	0	0	0	0	0	0	0	0	3	6
0023	Dhaneshpur	0	0	0	0	0	0	15	1	0	0	3	0	1	0	21	0	0	0	434	709
0024	Talnadah	0	0	0	0	0	0	0	0	0	0	0	0	0	0	0	0	0	0	0	0
0025	Khalishpur	0	0	0	0	0	0	0	0	0	0	0	0	0	0	0	0	0	0	44	50
0026	Nasirpur Kondari	0	0	0	0	0	0	0	0	0	0	0	0	0	0	1	0	0	0	122	188
0027	Pipnar	3	0	1	1	1	0	18	4	0	0	32	8	6	0	45	8	16	584	842	831
0028	Bahauddinpur	0	0	0	0	0	0	0	0	0	0	0	0	0	0	0	0	0	3	6	13
Summary for 'Nyay Panchayat' = 0003 (13 detail records)																					
Sum		9	0	5	1	14	18	67	11	3	0	81	14	21	0	241	18	29	1646	3927	4748

1	2	3	4	5	6	7	8	9	10	11	12	13	14	15	16	17	18	19	20	21	22
0004	**Bogna**	**Nyay Panchayat / न्याय पंचायत**																			
0029	Harsarpur	230.68	82	83	627	309	318	78	82	0	0	0	0	110	27	157	0	147	0	1	0
0030	Chaubeypur	40.87	100	100	852	399	453	96	98	0	0	0	0	227	124	206	1	183	0	0	0
0031	Ammaatari	95.91	18	22	163	80	83	22	17	0	0	0	0	27	8	43	39	22	11	21	28
0032	Tarachha	218.54	96	97	734	334	400	96	83	0	0	0	0	128	34	175	0	169	0	1	0
0033	Bogana	685.16	804	808	5590	2774	2816	732	636	504	529	0	0	977	287	1293	471	1149	427	17	18
0034	Karhar Buzurg	136.76	2	2	8	3	5	0	1	0	0	0	0	1	0	3	0	3	0	0	0
0035	Tal Sehada	80.54	0	0	0	0	0	0	0	0	0	0	0	0	0	0	0	0	0	0	0
0036	Raipur	169.16	176	176	1225	638	587	139	113	89	118	0	0	270	45	286	188	266	185	3	3
0037	Dandapur	56.25	28	28	199	92	107	20	21	0	0	0	0	9	4	61	62	61	62	0	0
0038	Gazapatpur	131.53	130	134	960	496	464	89	113	160	136	0	0	197	43	261	88	236	64	21	21
Summary for 'Nyay Panchayat' = 0004 (10 detail records)																					
Sum		1845 40	1436	1450	10358	5125	5233	1272	1164	753	783	0	0	1946	572	2485	849	2236	749	64	70

1	2	23	24	25	26	27	28	29	30	31	32	33	34	35	36	37	38	39	40	41	42
0004	**Bogna**	**Nyay Panchayat / न्याय पंचायत**																			
0029	Harsarpur	0	0	1	0	0	0	0	0	0	0	5	0	0	0	3	0	0	194	152	124
0030	Chaubeypur	1	0	0	0	0	0	5	0	0	0	10	0	1	0	6	1	0	266	193	186
0031	Ammaatari	0	0	0	0	0	0	0	0	0	0	0	0	0	0	0	0	0	0	37	44
0032	Tarachha	0	0	0	0	0	0	1	0	0	0	0	0	0	0	4	0	0	252	159	148
0033	Bogana	1	0	0	0	0	0	34	3	2	0	20	11	7	0	63	12	1	401	1480	1944
0034	Karhar Buzurg	0	0	0	0	0	0	0	0	0	0	0	0	0	0	0	0	0	0	0	5
0035	Tal Sehada	0	0	0	0	0	0	0	0	0	0	0	0	0	0	0	0	0	0	0	0
0036	Raipur	0	0	0	0	0	0	0	0	0	0	1	0	0	0	16	0	0	9	352	390
0037	Dandapur	0	0	0	0	0	0	0	0	0	0	0	0	0	0	0	0	0	0	31	45
0038	Gazapatpur	0	0	0	0	1	1	0	0	0	0	3	2	0	0	0	0	0	0	235	376
Summary for 'Nyay Panchayat' = 0004 (10 detail records)																					
Sum		2	0	1	0	1	1	40	3	2	0	39	13	8	0	92	13	1	1122	2639	3262

1	2	3	4	5	6	7	8	9	10	11	12	13	14	15	16	17	18	19	20	21	22
0005	**Bhairopur**	**Nyay Panchayat / न्याय पंचायत**																			
0039	Malethi	431.81	384	403	2852	1426	1426	342	313	304	258	0	0	643	246	546	208	348	154	55	33
0040	Badhhopur	427.36	421	439	3184	1605	1579	385	348	423	401	0	0	856	367	740	23	599	11	8	1
0041	Rampur Murhar	22.26	0	0	0	0	0	0	0	0	0	0	0	0	0	0	0	0	0	0	0
0042	Ballipur	123.43	97	97	778	415	363	104	84	154	145	0	0	183	50	200	22	169	8	5	12
0043	Chak Kapil	136.38	147	147	1204	625	579	128	103	181	155	0	0	261	118	305	34	250	27	9	4
0044	Govindpur Pandey	11.33	5	5	33	18	15	3	1	0	0	0	0	11	0	10	3	8	3	0	0
0045	Bhairopur	100.77	209	209	1514	780	734	153	126	165	169	0	0	304	111	369	240	302	211	27	22
0046	Mahmudpur	21.85	76	76	523	256	267	46	60	11	9	0	0	142	34	118	88	100	79	4	9
0047	Chanwan	8.90	17	17	173	83	90	17	15	0	0	0	0	49	10	37	0	33	0	0	0
0048	Gopalpur	158.24	150	150	1041	521	520	112	120	56	45	0	0	204	62	265	6	253	4	0	2
0049	Talcolaich	20.24	0	0	0	0	0	0	0	0	0	0	0	0	0	0	0	0	0	0	0
0050	Hazipur	7.28	0	0	0	0	0	0	0	0	0	0	0	0	0	0	0	0	0	0	0
0051	Acolhi Urf Bishunp	68.39	54	54	360	172	188	44	46	0	0	0	0	74	20	71	9	61	9	1	0
0052	Tawakkalpur	53.83	0	0	0	0	0	0	0	0	0	0	0	0	0	0	0	0	0	0	0
Summary for 'Nyay Panchayat' = 0005 (14 detail records)																					
Sum		1592.07	1560	1597	11662	5901	5761	1334	1216	1294	1182	0	0	2727	1018	2661	633	2123	506	109	83

1	2	23	24	25	26	27	28	29	30	31	32	33	34	35	36	37	38	39	40	41	42
0005	**Bhairopur Nyay Panchayat / न्याय पंचायत**																				
0039	Malethi	0	0	2	0	9	0	22	6	3	0	19	7	8	0	80	8	98	500	782	718
0040	Badhhopur	15	0	0	0	9	0	15	7	0	0	25	1	2	0	67	3	0	440	865	1116
0041	Rampur Murhar	0	0	0	0	0	0	0	0	0	0	0	0	0	0	0	0	0	0	0	0
0042	Ballipur	0	0	1	0	0	0	8	0	6	0	1	0	3	0	7	2	0	213	215	128
0043	Chak Kapil	0	0	0	0	0	0	0	0	0	0	18	0	0	0	28	3	0	0	320	545
0044	Govindpur Pandey	0	0	0	0	0	0	2	0	0	0	0	0	0	0	0	0	0	0	8	12
0045	Bhairopur	0	0	0	0	0	0	17	7	0	0	1	0	1	0	21	0	0	164	411	330
0046	Mahmudpur	1	0	0	0	0	0	0	0	0	0	4	0	0	0	9	0	0	0	138	179
0047	Chanwan	0	0	0	0	0	0	4	0	0	0	0	0	0	0	0	0	0	0	46	90
0048	Gopalpur	0	0	0	0	0	0	0	0	0	0	0	0	0	0	12	0	5	320	251	194
0049	Talcolaich	0	0	0	0	0	0	0	0	0	0	0	0	0	0	0	0	0	0	0	0
0050	Hazipur	0	0	0	0	0	0	0	0	0	0	0	0	0	0	0	0	0	0	0	0
0051	Acolhi Urf Bishunpura	0	0	0	0	0	0	1	0	0	0	1	0	0	0	7	0	0	5	101	174
0052	Tawakkalpur	0	0	0	0	0	0	0	0	0	0	0	0	0	0	0	0	0	0	0	0
Summary for 'Nyay Panchayat' = 0005 (14 detail records)																					
Sum		16	0	3	0	18	0	69	20	9	0	69	8	14	0	231	16	103	1642	3137	3486

1	2	3	4	5	6	7	8	9	10	11	12	13	14	15	16	17	18	19	20	21	22
0006	**Birno**	**Nyay Panchayat / न्याय पंचायत**																			
0053	Sardarpur	115.34	194	197	1345	689	656	165	151	0	0	0	0	199	36	326	303	254	288	52	14
0054	Quampur	73.25	23	23	126	67	59	16	16	50	45	0	0	13	5	39	29	27	25	7	4
0055	Birno	348.45	456	468	3176	1578	1598	360	360	242	279	0	0	743	307	710	226	498	159	51	47
0056	Tiara	420.89	294	306	2389	1198	1191	305	291	347	353	0	0	385	78	580	299	495	257	25	25
0057	Jairampur	50.18	123	123	907	443	464	96	105	183	200	0	0	202	75	175	21	120	1	32	19
0058	Harballampur	11.74	61	63	467	232	235	47	43	17	16	0	0	116	58	96	13	57	1	0	1
0059	Bahrampur	44.52	11	11	54	28	26	9	8	0	0	0	0	15	1	17	8	1	0	0	1
0060	Chmaru Chak	26.71	36	39	297	141	156	36	30	0	0	0	0	62	21	59	5	42	5	4	0
0061	Bhitaura	100.37	9	9	57	27	30	4	9	0	0	0	0	9	5	16	6	10	1	6	5
0062	Birapah	18.62	11	11	84	42	42	11	9	0	0	0	0	28	7	19	0	14	0	0	0
0063	Kharagpur	144.88	147	147	863	460	403	81	83	69	70	0	0	188	48	228	114	222	114	0	0
Summary for 'Nyay Panchayat' = 0006 (11 detail records)																					
Sum		1354.95	1365	1397	9765	4905	4860	1130	1105	908	963	0	0	1960	641	2265	1024	1740	851	177	116

1	2	23	24	25	26	27	28	29	30	31	32	33	34	35	36	37	38	39	40	41	42
0006	**Birno**	**Nyay Panchayat / न्याय पंचायत**																			
0053	Sardarpur	0	0	0	0	0	0	5	0	0	0	1	1	0	0	14	0	0	44	363	309
0054	Quampur	0	0	0	0	0	0	3	0	0	0	0	0	0	0	2	0	0	0	28	30
0055	Birno	1	0	2	0	2	0	15	4	3	0	38	0	3	0	97	16	0	206	868	1166
0056	Tiara	0	0	0	0	3	2	23	0	0	0	15	15	0	0	19	0	0	0	618	892
0057	Jairampur	0	1	0	0	2	0	1	0	0	0	14	0	0	0	6	0	0	0	268	443
0058	Harballampur	1	0	0	0	15	9	3	0	0	0	8	0	3	0	9	2	0	0	136	222
0059	Bahrampur	0	0	0	0	0	0	14	7	0	0	2	0	0	0	0	0	0	0	11	18
0060	Chmaru Chak	0	0	0	0	1	0	2	0	4	0	3	0	3	0	0	0	0	62	82	89
0061	Bhitaura	0	0	0	0	0	0	0	0	0	0	0	0	0	0	0	0	0	0	11	24
0062	Birapah	0	0	0	0	1	0	0	0	0	0	1	0	1	0	2	0	0	0	23	42
0063	Kharagpur	0	0	4	0	0	0	0	0	0	0	0	0	0	0	2	0	0	0	232	289
Summary for 'Nyay Panchayat' = 0006 (11 detail records)																					
Sum		2	1	6	0	24	11	66	11	7	0	82	16	10	0	151	18	0	312	2640	3524

1	2	3	4	5	6	7	8	9	10	11	12	13	14	15	16	17	18	19	20	21	22
0007	**Arazi Orasan**	**Nyay Panchayat / न्याय पंचायत**																			
0064	Bharsar	158.64	380	397	2579	1304	1275	318	182	200	189	0	0	617	256	592	6	434	2	72	0
0065	Rajapur	192.64	53	55	353	186	167	44	54	141	137	0	0	37	0	106	68	58	15	19	53
0066	Sahabuddinpur	87.42	92	92	786	387	399	97	77	74	57	0	0	175	63	155	25	142	23	0	0
0067	Dulladih	35.21	61	61	381	191	190	63	12	0	0	0	0	53	6	87	2	61	1	4	1
0068	Bhikharpur	94.70	19	19	149	84	65	24	13	0	0	0	0	7	3	38	35	28	24	10	11
0069	Champaran Patti	82.15	41	41	314	157	157	33	23	0	0	0	0	40	1	91	0	91	0	0	0
0070	Rampur Nankar	9.71	2	2	12	7	5	1	2	7	5	0	0	5	0	2	0	0	0	1	0
0071	Kahotri	184.14	271	279	2024	1026	998	217	229	583	585	0	0	463	114	476	254	232	148	149	100
0072	Banawaripur	17.00	4	4	33	17	16	4	3	0	0	0	0	10	6	9	0	7	0	0	0
0073	Didohar	104.41	167	167	1204	614	590	113	85	185	195	0	0	323	78	285	1	225	0	0	0
0074	Nasirpur	34.40	13	13	45	25	20	7	6	25	20	0	0	0	0	16	2	0	0	11	0
0075	Pirthipur	134.36	82	83	616	316	300	66	65	73	81	0	0	181	65	146	1	118	0	20	0
0076	Araji Orasan	55.04	74	76	674	360	314	61	50	0	0	0	0	226	77	188	131	148	128	1	2
0077	Jamalpur	16.59	1	1	10	4	6	0	4	0	0	0	0	4	0	4	2	4	2	0	0
0078	Chandradeopur	33.99	29	29	200	104	96	27	16	0	0	0	0	39	6	46	1	38	1	0	0
0079	Babua Patti	25.50	10	10	29	13	16	2	5	0	0	13	16	3	0	9	9	0	0	0	0
0080	Jagat Patti	19.43	7	7	43	21	22	6	5	0	0	0	0	3	0	12	8	11	8	0	0
0081	Dhaneshpur Nankar	46.54	16	17	125	56	69	18	20	56	69	0	0	13	0	26	7	23	7	0	0
0082	Jagadishpur Vidyap	47.75	102	104	750	356	394	104	91	17	19	0	0	143	48	165	77	135	62	4	8
0083	Orasan Mafi	16.59	16	16	165	82	83	20	20	28	30	0	0	44	7	34	11	33	10	0	0
0084	Sultanpur	13.76	6	6	38	20	18	6	3	20	18	0	0	7	0	8	0	5	0	3	0

1	2	23	24	25	26	27	28	29	30	31	32	33	34	35	36	37	38	39	40	41	42
0007	**Arazi Orasan**	**Nyay Panchayat** / न्याय पंचायत																			
0064	Bharsar	0	0	0	0	1	0	2	0	2	0	17	0	1	0	63	4	0	16	712	1253
0065	Rajapur	12	0	0	0	0	0	0	0	0	0	1	0	0	0	16	0	0	0	80	99
0066	Sahabuddinpur	0	0	0	0	0	0	0	0	0	0	2	0	4	0	7	2	0	0	232	374
0067	Dulladih	0	0	0	0	0	0	6	0	0	0	11	0	2	0	3	0	0	0	104	188
0068	Bhikharpur	0	0	0	0	0	0	0	0	0	0	0	0	0	0	0	0	0	0	46	30
0069	Champaran Patti	0	0	0	0	0	0	0	0	0	0	0	0	0	0	0	0	0	0	66	157
0070	Rampur Nankar	0	0	0	0	0	0	1	0	0	0	0	0	0	0	0	0	0	0	5	5
0071	Kahotri	0	0	1	0	24	6	0	0	2	0	38	0	0	0	30	0	0	0	550	744
0072	Banawaripur	0	0	0	0	0	0	0	0	0	0	0	0	0	0	2	0	0	0	8	16
0073	Didohar	0	0	1	0	0	0	8	0	0	0	9	1	1	0	41	0	0	141	329	448
0074	Nasirpur	0	0	0	0	0	1	0	0	0	0	5	1	0	0	0	0	0	0	9	18
0075	Pirthipur	0	0	0	0	0	0	1	0	0	0	3	0	1	0	3	1	0	1	170	298
0076	Araji Orasan	0	0	0	0	0	0	1	0	0	0	5	0	1	0	32	1	0	0	172	183
0077	Jamalpur	0	0	0	0	0	0	0	0	0	0	0	0	0	0	0	0	0	0	0	4
0078	Chandradeopur	0	0	0	0	0	0	1	0	0	0	0	0	1	0	6	0	0	31	58	64
0079	Babua Patti	0	0	0	0	0	0	0	0	0	0	0	0	0	0	9	9	0	0	4	7
0080	Jagat Patti	0	0	0	0	0	0	0	0	0	0	0	0	0	0	1	0	0	0	9	14
0081	Dhaneshpur Nankar	0	0	0	0	0	0	1	0	1	0	1	0	0	0	0	0	0	20	30	42
0082	Jagadishpur Vidyapat	0	0	0	0	7	2	1	0	0	0	7	2	1	0	10	3	0	0	191	317
0083	Orasan Mafi	0	0	0	0	0	0	0	0	0	0	0	0	0	0	1	1	0	0	48	72
0084	Sultanpur	0	0	0	0	0	0	0	0	0	0	0	0	0	0	0	0	0	0	12	18

1	2	3	4	5	6	7	8	9	10	11	12	13	14	15	16	17	18	19	20	21	22
0085	Sikanderpur	26.71	4	4	14	11	3	1	0	0	0	0	0	10	1	7	0	2	0	0	0
0086	Madhopur Mishraul	35.21	97	98	704	346	358	79	75	179	189	0	0	177	75	114	4	71	4	3	0
0087	Dandi Khurd	31.57	50	53	399	200	199	65	37	0	0	0	0	64	62	63	3	46	0	0	0
0088	Gopalpur Salem	11.33	49	49	376	184	192	61	57	102	101	0	0	48	7	80	14	73	14	0	0
0089	Bantara	53.42	105	112	767	381	386	70	82	3	2	0	0	181	39	165	12	71	1	56	7
0090	Chak Daud	31.97	22	22	161	88	73	25	17	88	73	0	0	25	0	31	0	10	0	8	0
0091	Chakgani	39.66	52	52	365	180	185	47	43	124	135	0	0	48	4	80	0	80	0	0	0
0092	Mirzapur Urf Kyam	24.69	41	41	361	190	171	43	33	0	0	0	0	84	24	72	0	65	0	0	0
0093	Ganapur	40.47	33	34	219	108	111	26	26	63	55	0	0	59	32	42	4	8	2	16	1
0094	Sarai Bandi	38.45	60	63	482	251	231	65	56	139	115	0	0	115	32	104	97	77	73	11	24
0095	Haripur	10.12	0	0	0	0	0	0	0	0	0	0	0	0	0	0	0	0	0	0	0
0096	Rajaipur	36.42	48	48	400	214	186	39	43	54	41	0	0	67	10	96	41	65	21	26	20
0097	Basant Patti	10.52	13	15	103	49	54	12	11	0	0	0	0	16	9	23	3	19	3	3	0
0098	Jamalpur	32.78	20	20	206	103	103	25	25	36	29	0	0	49	7	54	1	48	1	3	0
0099	Salempur Gopal	25.50	32	32	288	152	136	25	26	0	0	0	0	74	13	62	0	59	0	0	0
0100	Hridyapur	18.21	14	14	110	54	56	10	13	0	0	0	0	30	5	23	0	22	0	0	0
0101	Udaupur	33.99	31	32	211	108	103	23	21	0	0	0	0	24	0	61	0	61	0	0	0
0102	Shekhpur	124.65	189	189	1383	716	667	162	170	154	157	0	0	299	73	356	98	253	54	51	32
0103	Chakmada	19.43	44	46	261	138	123	40	38	0	0	0	0	34	0	67	4	21	0	25	2
0104	Ghusurupur	36.42	17	17	107	59	48	12	11	25	22	0	0	19	3	36	16	27	0	4	1
0105	Chak Muamid	26.31	23	23	211	108	103	23	29	0	0	0	0	50	0	52	1	51	1	0	0
Summary for 'Nyay Panchayat' = 0007 (42 detail records)																					
Sum		2117 80	2390	2443	17658	8970	8688	2084	1778	2376	2324	13	16	3866	1126	4083	938	2922	605	500	262

1	2	23	24	25	26	27	28	29	30	31	32	33	34	35	36	37	38	39	40	41	42
0085	Sikanderpur	0	0	0	0	0	0	0	0	0	0	4	0	0	0	1	0	0	0	4	3
0086	Madhopur Mishrauli	0	0	0	0	0	0	2	0	0	0	7	0	2	0	29	0	0	0	232	354
0087	Dandi Khurd	0	0	0	0	0	2	2	0	0	0	2	0	6	0	7	1	0	0	137	196
0088	Gopalpur Salem	0	0	0	0	0	0	0	0	0	0	1	0	0	0	6	0	1	75	103	103
0089	Bantara	0	0	0	0	0	0	17	1	0	0	8	3	4	0	9	0	0	0	216	374
0090	Chak Daud	0	0	1	0	0	0	5	0	0	0	4	0	2	0	1	0	0	31	57	42
0091	Chakgani	0	0	0	0	0	0	0	0	0	0	0	0	0	0	0	0	0	0	100	185
0092	Mirzapur Urf Kyampur	0	0	0	0	0	0	0	0	0	0	0	0	3	0	4	0	0	0	118	171
0093	Ganapur	0	0	0	0	0	0	9	0	0	0	1	1	1	0	7	0	0	0	66	107
0094	Sarai Bandi	0	0	0	0	0	0	3	0	0	0	6	0	0	0	7	0	0	0	147	134
0095	Haripur	0	0	0	0	0	0	0	0	0	0	0	0	0	0	0	0	0	0	0	0
0096	Rajaipur	0	0	0	0	0	0	1	0	0	0	0	0	0	0	4	0	0	0	118	145
0097	Basant Patti	0	0	0	0	0	0	0	0	0	0	0	0	0	0	1	0	0	0	26	51
0098	Jamalpur	0	0	0	0	0	0	0	0	0	0	0	0	0	0	3	0	0	46	49	56
0099	Salempur Gopal	0	0	0	0	0	0	0	0	0	0	0	0	1	0	2	0	0	0	90	136
0100	Hridyapur	0	0	0	0	0	0	0	0	0	0	1	0	0	0	0	0	0	0	31	56
0101	Udaupur	0	0	0	0	0	0	0	0	0	0	0	0	0	0	0	0	0	0	47	103
0102	Shekhpur	0	0	0	0	0	0	19	10	0	0	6	0	0	0	27	2	0	4	360	565
0103	Chakmada	0	0	0	0	0	0	16	1	0	0	4	1	0	0	1	0	0	0	71	119
0104	Ghusurupur	0	0	0	0	0	0	4	15	0	0	0	0	0	0	1	0	0	0	23	32
0105	Chak Muamid	0	0	0	0	0	0	0	0	0	0	0	0	0	0	1	0	1	2	55	100
Summary for 'Nyay Panchayat' = 0007 (42 detail records)																					
Sum		12	0	3	0	32	11	100	27	5	0	143	9	31	0	335	24	2	367	4885	7383

1	2	3	4	5	6	7	8	9	10	11	12	13	14	15	16	17	18	19	20	21	22
0008	**Devkathiya**	**Nyay Panchayat / न्याय पंचायत**																			
0106	Shadatpur	335.90	349	421	2533	1299	1234	268	260	246	225	0	0	555	130	562	26	295	8	189	16
0107	Arsadpur	152.98	273	273	1767	954	813	179	164	229	205	0	0	511	125	428	4	246	1	15	0
0108	Chak Tajuddin	39.66	60	60	541	276	265	66	80	0	0	0	0	86	4	123	3	85	3	1	0
0109	Chak Noormuham	11.74	13	13	80	39	41	4	10	39	41	0	0	11	1	22	4	16	0	4	4
0110	Chak Mustafa	38.85	22	22	164	87	77	22	18	86	76	0	0	26	1	39	23	13	2	23	21
0111	Hasnapur	55.04	51	51	412	213	199	52	36	78	73	0	0	54	31	90	0	84	0	0	0
0112	Turkaulia	35.21	50	50	382	191	191	41	40	66	69	0	0	108	46	81	5	70	0	1	0
0113	Chak Habibulla	115.34	60	60	368	193	175	50	38	134	121	0	0	74	7	76	20	52	0	4	3
0114	Mittha Para	125.46	148	148	1214	621	593	126	156	5	5	0	0	249	40	257	7	234	7	6	0
0115	Devkathia	382.85	455	455	3475	1755	1720	432	395	497	471	0	0	768	161	727	75	436	38	69	26
0116	Jamuna Dewa	55.85	22	22	199	106	93	31	21	11	9	0	0	31	4	53	5	35	2	6	2
Summary for 'Nyay Panchayat' = 0008 (11 detail records)																					
Sum		1348.88	1503	1575	11135	5734	5401	1271	1218	1391	1295	0	0	2473	550	2458	172	1566	61	318	72

1	2	23	24	25	26	27	28	29	30	31	32	33	34	35	36	37	38	39	40	41	42
0008	**Devkathiya Nyay Panchayat / न्याय पंचायत**																				
0106	Shadatpur	0	0	2	0	0	0	32	0	0	0	1	0	3	0	40	2	0	1	737	1207
0107	Arsadpur	1	0	0	0	13	0	24	0	0	0	75	1	1	0	53	2	0	0	526	809
0108	Chak Tajuddin	0	0	0	0	1	0	4	0	0	0	20	0	1	0	11	0	0	0	153	262
0109	Chak Noormuhammad	0	0	0	0	0	0	0	0	0	0	0	0	0	0	2	0	0	0	17	37
0110	Chak Mustafa	0	0	0	0	0	0	1	0	0	0	1	0	0	0	1	0	0	11	48	43
0111	Hasnapur	0	0	0	0	0	0	0	0	0	0	0	0	0	0	6	0	0	0	123	199
0112	Turkaulia	0	0	0	0	0	0	1	0	1	0	2	2	0	0	6	3	0	62	110	124
0113	Chak Habibulla	0	0	0	0	19	17	0	0	0	0	0	0	0	0	1	0	0	7	117	148
0114	Mittha Para	0	0	0	0	0	0	0	0	0	0	0	0	0	0	17	0	0	0	364	586
0115	Devkathia	2	0	1	0	0	0	38	2	13	0	57	7	6	0	105	2	7	104	1021	1541
0116	Jamuna Dewa	0	0	0	0	2	0	0	0	4	0	1	1	0	0	5	0	0	0	53	88
Summary for 'Nyay Panchayat' = 0008 (11 detail records)																					
Sum		3	0	3	0	35	17	100	2	18	0	157	11	11	0	247	9	7	185	3269	5044

1	2	3	4	5	6	7	8	9	10	11	12	13	14	15	16	17	18	19	20	21	22
0009	**Baghol**	**Nyay Panchayat / न्याय पंचायत**																			
0117	Narainpur T. Gosai	42.90	55	55	509	270	239	49	47	70	63	0	0	141	51	117	76	79	48	4	28
0118	Bhataulia	15.78	0	0	0	0	0	0	0	0	0	0	0	0	0	0	0	0	0	0	0
0119	Basantpur	53.42	18	18	165	89	76	15	22	0	0	0	0	55	13	40	0	38	0	0	0
0120	Baddhu Sarai	20.64	46	46	370	193	177	39	32	0	0	0	0	56	7	84	0	79	0	0	0
0121	Parmanandpur	106.03	83	83	642	320	322	71	83	134	139	0	0	105	20	152	0	139	0	1	0
0122	Bhagwatipur	74.46	89	89	662	331	331	80	73	71	79	0	0	197	112	124	1	84	0	13	0
0123	Daniyal Sarai	105.63	46	46	330	176	154	44	35	62	55	0	0	77	17	75	0	66	0	6	0
0124	Chak Husain	15.38	10	10	128	70	58	16	9	0	0	0	0	42	19	31	1	24	0	2	1
0125	Chak Shambhu	23.88	0	0	0	0	0	0	0	0	0	0	0	0	0	0	0	0	0	0	0
0126	Chak Jamaluddin Ja	24.69	95	96	747	398	349	73	80	92	90	0	0	263	107	176	5	139	4	0	1
0127	Aphajalpur	14.16	0	0	0	0	0	0	0	0	0	0	0	0	0	0	0	0	0	0	0
0128	Taranpur	122.22	111	112	889	466	423	98	80	131	132	0	0	202	87	227	47	135	4	35	35
0129	Baghol	193.85	348	348	2538	1308	1230	291	257	231	222	0	0	585	216	606	87	329	9	116	63
Summary for 'Nyay Panchayat' = 0009 (13 detail records)																					
Sum		813.04	901	903	6980	3621	3359	776	718	791	780	0	0	1723	649	1632	217	1112	65	177	128

1	2	23	24	25	26	27	28	29	30	31	32	33	34	35	36	37	38	39	40	41	42
0009	**Baghol Nyay Panchayat / न्याय पंचायत**																				
0117	Narainpur T. Gosain	0	0	0	0	0	0	4	0	6	0	3	0	0	0	21	0	0	0	153	163
0118	Bhataulia	0	0	0	0	0	0	0	0	0	0	0	0	0	0	0	0	0	0	0	0
0119	Basantpur	0	0	0	0	0	0	0	0	0	0	0	0	0	0	2	0	0	16	49	60
0120	Baddhu Sarai	0	0	0	0	0	0	0	0	0	0	0	0	0	0	5	0	0	0	109	177
0121	Parmanandpur	0	0	0	0	0	0	1	0	0	0	0	0	0	0	11	0	0	0	168	322
0122	Bhagwatipur	1	0	0	0	0	0	12	0	1	0	4	0	2	0	7	1	0	0	207	330
0123	Daniyal Sarai	0	0	0	0	0	0	0	0	0	0	0	0	2	0	1	0	0	0	101	154
0124	Chak Husain	0	0	0	0	0	0	1	0	0	0	0	0	0	0	4	0	0	0	39	57
0125	Chak Shambhu	0	0	0	0	0	0	0	0	0	0	0	0	0	0	0	0	0	0	0	0
0126	Chak Jamaluddin Jamen Afjalpu	0	0	0	0	0	0	9	0	1	0	10	0	0	0	17	0	0	0	222	344
0127	Aphajalpur	0	0	0	0	0	0	0	0	0	0	0	0	0	0	0	0	0	0	0	0
0128	Taranpur	0	0	0	0	0	0	6	2	0	0	12	2	9	0	30	4	0	0	239	376
0129	Baghol	27	0	0	0	2	0	33	0	0	0	25	4	3	0	71	11	2	1	700	1142
Summary for 'Nyay Panchayat' = 0009 (13 detail records)																					
Sum		28	0	0	0	2	0	66	2	8	0	54	6	16	0	169	16	2	17	1987	3125

1	2	3	4	5	6	7	8	9	10	11	12	13	14	15	16	17	18	19	20	21	22
0010	**Babu Raipur**	**Nyay Panchayat / न्याय पंचायत**																			
0130	Chak Husain	8.90	31	31	196	94	102	31	20	9	8	0	0	13	0	49	5	18	0	4	0
0131	Chak Jamaluddinja	17.00	0	0	0	0	0	0	0	0	0	0	0	0	0	0	0	0	0	0	0
0132	Chak Jamaluddin J.	11.33	0	0	0	0	0	0	0	0	0	0	0	0	0	0	0	0	0	0	0
0133	Jayantidaspur	58.68	128	128	1019	533	486	132	118	13	12	0	0	170	17	292	101	181	2	48	99
0134	Chak Majuddin Urf	24.69	84	98	673	357	316	60	54	97	84	0	0	139	45	147	21	50	2	56	14
0135	Manpur	82.56	125	129	930	450	480	108	110	116	128	0	0	263	113	189	15	113	11	16	1
0136	Tikari	104.01	54	55	382	188	194	28	44	20	15	0	0	94	23	99	70	87	68	1	2
0137	Sathipur	59.90	65	66	645	310	335	59	70	260	281	0	0	133	35	139	20	71	0	41	15
0138	Babu Raipur	45.33	160	164	1153	621	532	142	131	10	7	0	0	327	94	316	11	193	2	49	3
0139	Chak Abdulrahman	37.23	44	44	277	141	136	43	31	0	0	0	0	68	33	59	4	38	2	6	1
0140	Narharpur	51.80	34	36	272	133	139	31	46	39	55	0	0	66	21	53	15	25	4	16	11
0141	Shahpur	31.57	23	23	187	96	91	27	18	96	91	0	0	44	6	42	10	22	4	10	6
0142	Chak Husamuddin	29.95	40	41	315	146	169	38	36	78	94	0	0	27	9	60	17	27	1	5	1
0143	Bhikhanapur	120.60	79	79	740	380	360	92	88	189	187	0	0	196	60	158	25	104	22	26	3
0144	Arakhpur	361.40	245	248	1954	989	965	222	203	254	264	0	0	568	239	415	8	262	1	59	4
Summary for 'Nyay Panchayat' = 0010 (15 detail records)																					
Sum		1044.95	1112	1142	8743	4438	4305	1013	969	1181	1226	0	0	2108	695	2018	322	1191	119	337	160
Summary for 'Tahsil' = 0020 (144 detail records)																					
Sum		15327.58	14420	14750	108687	54778	53909	12506	11628	13517	13385	13	16	24611	8422	24587	5575	17646	3434	2790	1711
Summary for 'CD Block' = 0060 (144 detail records)																					
Sum		15327.58	14420	14750	108687	54778	53909	12506	11628	13517	13385	13	16	24611	8422	24587	5575	17646	3434	2790	1711

1	2	23	24	25	26	27	28	29	30	31	32	33	34	35	36	37	38	39	40	41	42
0010	**Babu Raipur Nyay Panchayat / न्याय पंचायत**																				
0130	Chak Husain	0	0	0	0	4	5	19	0	0	0	4	0	0	0	0	0	0	0	45	97
0131	Chak Jamaluddinjameen Manpu	0	0	0	0	0	0	0	0	0	0	0	0	0	0	0	0	0	0	0	0
0132	Chak Jamaluddin J.Jayantidaspu	0	0	0	0	0	0	0	0	0	0	0	0	0	0	0	0	0	0	0	0
0133	Jayantidaspur	1	0	0	0	0	0	16	0	1	0	16	0	6	0	23	0	0	0	241	385
0134	Chak Majuddin Urf Mahapur	0	0	0	0	0	0	8	3	0	0	0	0	0	0	33	2	0	61	210	234
0135	Manpur	0	0	0	0	0	0	6	0	0	0	25	3	3	0	26	0	0	0	261	465
0136	Tikari	0	0	0	0	0	0	3	0	0	0	3	0	0	0	5	0	0	45	89	79
0137	Sathipur	0	0	0	0	0	0	4	0	0	0	7	0	7	4	9	1	0	0	171	315
0138	Babu Raipur	0	0	0	0	4	2	16	2	1	0	27	1	2	0	24	1	0	7	305	514
0139	Chak Abdulrahman Urf Bamnau	2	0	0	0	6	1	0	0	1	0	3	0	0	0	3	0	0	2	82	130
0140	Narharpur	0	0	0	0	0	0	1	0	0	0	6	0	0	0	5	0	0	0	80	124
0141	Shahpur	0	0	0	0	0	0	1	0	4	0	2	0	1	0	2	0	8	42	46	39
0142	Chak Husamuddin Urf Kesarpur	0	0	0	0	28	15	0	0	0	0	0	0	0	0	0	0	0	0	86	152
0143	Bhikhanapur	0	0	0	0	0	0	4	0	0	0	8	0	2	0	14	0	0	80	222	255
0144	Arakhpur	2	0	2	0	10	1	4	0	2	0	17	1	8	0	49	1	0	0	574	957
Summary for 'Nyay Panchayat' = 0010 (15 detail records)																					
Sum		5	0	2	0	52	24	82	5	9	0	118	5	29	4	193	5	8	237	2412	3746
Summary for 'Tahsil' = 0020 (144 detail records)																					
Sum		80	1	37	1	178	82	705	89	76	0	863	100	170	4	2042	153	175	6678	30016	41656
Summary for 'CD Block' = 0060 (144 detail records)																					
Sum		80	1	37	1	178	82	705	89	76	0	863	100	170	4	2042	153	175	6678	30016	41656

VIKAS KHAND MARDAH AND BIRNO

(TAHSIL GHAZIPUR)

DISTRICT GHAZIPUR

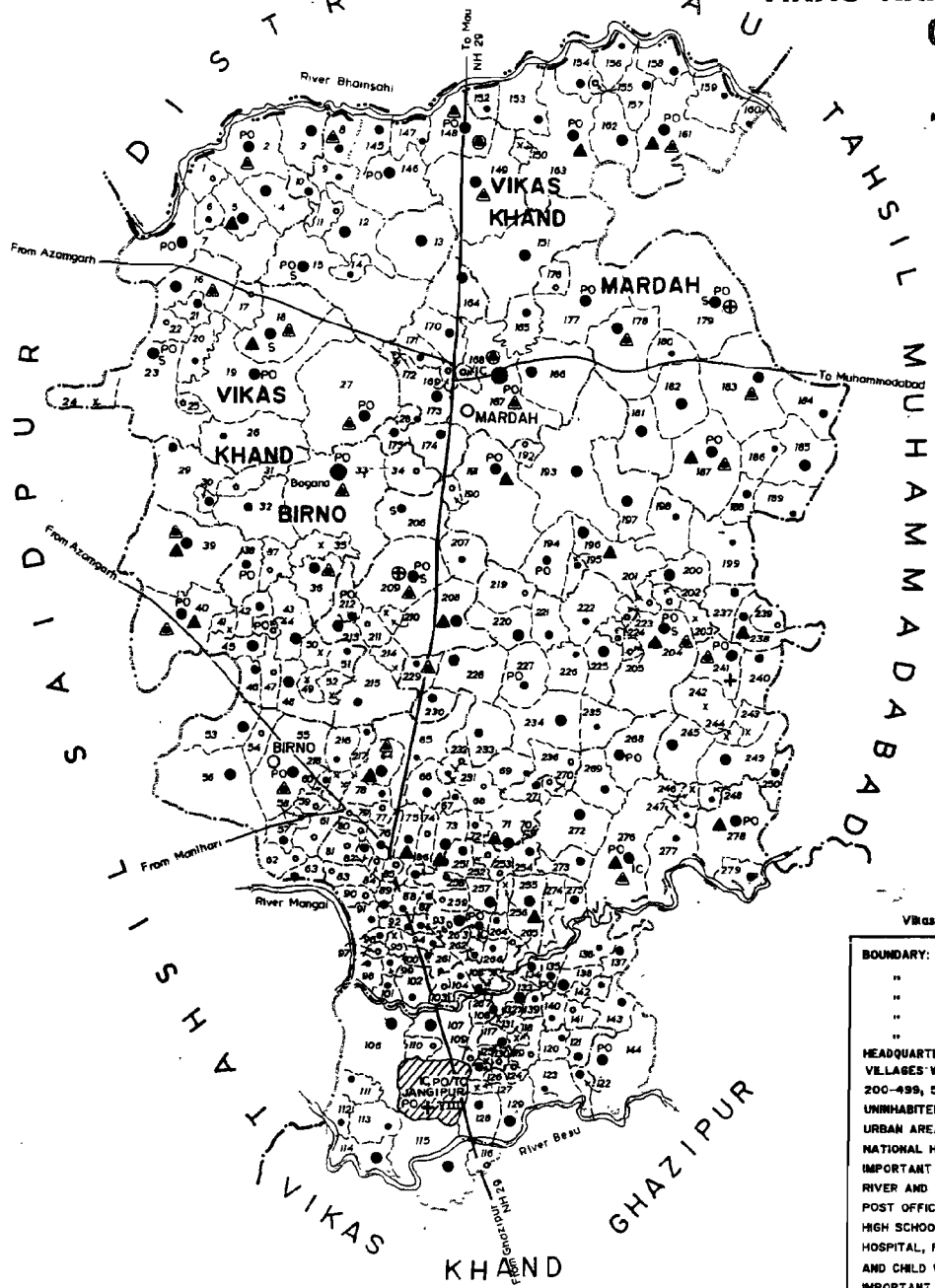

Km. 1 0 1 2 3 4 Km.

Vikas Khand boundary excludes statutory town(s).

BOUNDARY: DISTRICT	
" TAHSIL	
" VIKAS KHAND	
" NYAYA PANCHAYAT	
" VILLAGE WITH LOCATION CODE NUMBER	33
HEADQUARTERS : VIKAS KHAND	O
VILLAGES WITH POPULATION SIZE: BELOW 200,	.
200-499, 500-999, 1000-4999, 5000 & ABOVE	. . . .
UNINHABITED VILLAGES WITH LOCATION CODE NUMBER	X 97
URBAN AREA WITH LOCATION CODE	VIII
NATIONAL HIGHWAY	NH29
IMPORTANT METALLED ROAD	
RIVER AND STREAM	
POST OFFICE / TELEGRAPH OFFICE	PO/TO
HIGH SCHOOL, INTER COLLEGE	S , IC
HOSPITAL, PRIMARY HEALTH CENTRE, DISPENSARY, MATERNITY AND CHILD WELFARE CENTRE	⊕ , ◉ , + , ▲
IMPORTANT VILLAGE MARKET / HAT	▲

BASED UPON SURVEY OF INDIA MAP WITH THE PERMISSION OF THE SURVEYOR GENERAL OF INDIA.

1	2	3	4	5	6	7	8	9	10	11	12	13	14	15	16	17	18	19	20	21	22
0070	**Mardah**	**CD Block / सा. वि. खण्ड**																			
															तहसील / Tahsil			**Ghazipur**			**0020**
0011	**Haiderganj**	**Nyay Panchayat / न्याय पंचायत**																			
0145	Hameerpur	87.82	102	102	680	350	330	74	74	127	118	0	0	130	24	158	0	158	0	0	0
0146	Bijaura	331.04	347	361	2344	1168	1176	259	229	304	289	0	0	577	276	510	106	364	80	55	12
0147	Bhikampur	46.95	28	28	259	147	112	28	19	0	0	0	0	75	21	73	34	71	24	0	10
0148	Malehun	210.04	214	214	1484	754	730	166	149	104	100	0	0	381	141	359	147	277	135	10	11
0149	Sarar Urf Haiderga	426.96	417	423	2951	1462	1489	338	303	477	485	0	0	467	129	623	123	487	43	85	76
0150	Baidauli	14.57	0	0	0	0	0	0	0	0	0	0	0	0	0	0	0	0	0	0	0
0151	Raipur Waghpur	571.03	287	295	2364	1204	1160	266	276	78	56	0	0	554	95	538	19	467	15	1	0
Summary for 'Nyay Panchayat' = 0011 (7 detail records)																					
Sum		1688 41	1395	1423	10082	5085	4997	1131	1050	1090	1048	0	0	2184	686	2261	429	1824	297	151	109

1	2	23	24	25	26	27	28	29	30	31	32	33	34	35	36	37	38	39	40	41	42
0070	**Mardah**	**CD Block / सा. वि. खण्ड**																			
														तहसील / Tahsil				**Ghazipur**			**0020**
0011	**Haiderganj**	**Nyay Panchayat / न्याय पंचायत**																			
0145	Hameerpur	0	0	0	0	0	0	0	0	0	0	0	0	0	0	0	0	0	165	192	165
0146	Bijaura	0	0	2	0	17	4	10	7	1	0	21	0	3	0	37	3	0	197	658	873
0147	Bhikampur	0	0	0	0	0	0	1	0	0	0	0	0	0	0	1	0	1	29	73	49
0148	Malehun	0	0	0	0	5	0	0	0	0	0	24	0	0	0	43	1	4	9	391	574
0149	Sarar Urf Haiderganj	0	0	2	0	0	0	5	2	3	0	11	2	1	0	29	0	9	460	830	906
0150	Baidauli	0	0	0	0	0	0	0	0	0	0	0	0	0	0	0	0	0	0	0	0
0151	Raipur Waghpur	0	0	0	0	0	0	1	2	3	0	16	2	4	0	46	0	0	23	666	1118
Summary for 'Nyay Panchayat' = 0011 (7 detail records)																					
Sum		0	0	4	0	22	4	17	11	7	0	72	4	8	0	156	4	14	883	2810	3685

1	2	3	4	5	6	7	8	9	10	11	12	13	14	15	16	17	18	19	20	21	22
0012	**Gai**	**Nyay Panchayat / न्याय पंचायत**																			
0152	Bhatvana Ta. Tisaur	59.09	22	26	204	104	100	20	24	35	34	0	0	67	21	34	0	29	0	0	0
0153	Tisauri	174.43	140	140	992	469	523	113	134	126	153	0	0	185	70	198	54	137	28	29	24
0154	Bahtura	121.41	126	132	947	507	440	123	80	200	171	0	0	216	65	219	3	148	2	10	1
0155	Rajauli	9.31	6	6	42	19	23	7	5	19	23	0	0	8	2	8	2	5	0	3	2
0156	Kelani	99.15	24	29	215	110	105	25	21	88	86	0	0	54	22	47	1	45	0	0	0
0157	Kastuwa	89.44	61	70	507	251	256	67	57	145	159	0	0	98	30	103	2	83	1	4	0
0158	Baswari	91.00	77	85	663	332	331	69	72	111	97	0	0	166	58	133	29	96	5	19	19
0159	Sihora	150.12	50	52	403	220	183	47	35	0	0	0	0	47	6	130	0	116	0	0	0
0160	Dhotari	39.26	40	40	262	143	119	44	28	63	60	0	0	54	9	69	64	51	47	13	16
0161	Ghariha	407.53	359	388	2983	1557	1426	368	334	260	276	0	0	789	306	665	169	473	28	110	89
0162	Chanwar	158.64	208	218	1618	824	794	156	161	206	202	0	0	390	140	379	12	297	5	0	0
0163	Gain	473.90	481	526	3754	1936	1818	408	390	405	391	0	0	764	312	872	200	633	178	81	15
Summary for 'Nyay Panchayat' = 0012 (12 detail records)																					
Sum		1873.28	1594	1712	12590	6472	6118	1447	1341	1658	1652	0	0	2838	1041	2857	536	2113	294	269	166

1	2	23	24	25	26	27	28	29	30	31	32	33	34	35	36	37	38	39	40	41	42
0012	**Gai Nyay Panchayat / न्याय पंचायत**																				
0152	Bhatvana Ta. Tisauri	0	0	0	0	0	0	1	0	0	0	1	0	0	0	3	0	0	0	70	100
0153	Tisauri	0	0	0	0	5	2	10	0	2	0	7	0	0	0	8	0	0	0	271	469
0154	Bahtura	0	0	1	0	0	0	1	0	2	0	4	0	25	0	28	0	0	35	288	402
0155	Rajauli	0	0	0	0	0	0	0	0	0	0	0	0	0	0	0	0	0	0	11	21
0156	Kelani	0	0	0	0	0	0	0	0	0	0	0	0	0	0	2	1	0	20	63	84
0157	Kastuwa	0	0	0	0	5	1	0	0	0	0	3	0	1	0	7	0	0	0	148	254
0158	Baswari	0	0	0	0	0	2	0	0	0	0	7	3	1	0	10	0	5	93	194	209
0159	Sihora	0	0	0	0	0	0	9	0	2	0	3	0	0	0	0	0	0	112	90	71
0160	Dhotari	0	0	1	0	0	0	2	1	0	0	0	0	0	0	2	0	0	2	74	53
0161	Ghariha	0	0	0	0	6	6	6	35	0	0	9	2	10	6	51	3	1	6	891	1251
0162	Chanwar	1	0	1	0	13	7	3	0	3	0	3	0	9	0	49	0	0	66	445	716
0163	Gain	4	0	4	0	5	0	40	6	5	0	34	0	1	0	65	1	0	1	1064	1617
Summary for 'Nyay Panchayat' = 0012 (12 detail records)																					
Sum		5	0	7	0	34	18	72	42	14	0	71	5	47	6	225	5	6	335	3609	5247

1	2	3	4	5	6	7	8	9	10	11	12	13	14	15	16	17	18	19	20	21	22
0013	**Mardah**	**Nyay Panchayat / न्याय पंचायत**																			
0164	Kardah Kaithawali	155.40	178	181	1435	723	712	160	163	57	60	0	0	362	87	369	8	224	0	43	5
0165	Pandita	115.34	130	130	910	440	470	115	73	136	126	0	0	195	54	187	3	145	1	18	0
0166	Nonara	267.10	138	146	1013	549	464	122	106	166	130	0	0	184	100	248	117	205	14	9	103
0167	Mardah	465.41	753	769	5407	2797	2610	617	595	662	672	0	0	1548	682	1245	138	535	56	117	49
0168	Araji Ghurma	20.24	36	45	141	76	65	9	13	0	0	0	0	58	37	38	4	0	0	0	0
0169	Bijwanpur	18.62	19	55	110	51	59	13	9	4	2	0	0	31	29	16	1	3	1	0	0
0170	Kansahari	126.67	86	86	594	291	303	40	52	8	4	0	0	169	110	149	11	121	2	0	0
0171	Kabeerpur	64.35	46	46	358	176	182	34	28	46	57	0	0	89	19	92	104	89	102	1	2
0172	Sonbarsa	8.90	0	0	0	0	0	0	0	0	0	0	0	0	0	0	0	0	0	0	0
0173	Narwar	147.31	199	205	1403	699	704	153	139	106	102	0	0	366	201	336	64	224	10	61	54
0174	Mahegwan	144.07	137	137	916	454	462	105	111	155	152	0	0	138	52	206	0	200	0	0	0
0175	Deevan Patti	33.99	77	78	503	257	246	80	59	0	0	0	0	51	6	107	6	103	6	0	0
Summary for 'Nyay Panchayat' = 0013 (12 detail records)																					
Sum		1567.40	1799	1878	12790	6513	6277	1448	1348	1340	1305	0	0	3191	1377	2993	456	1849	192	249	213

1	2	23	24	25	26	27	28	29	30	31	32	33	34	35	36	37	38	39	40	41	42
0013	**Mardah Nyay Panchayat / न्याय पंचायत**																				
0164	Kardah Kaithawali	2	0	0	0	1	0	12	0	2	0	31	0	9	0	45	3	0	1	354	703
0165	Pandita	0	0	0	0	9	1	0	0	0	0	6	0	0	0	9	1	0	0	253	467
0166	Nonara	0	0	0	0	0	0	4	0	0	0	4	0	3	0	23	0	0	0	301	347
0167	Mardah	5	0	1	0	20	8	39	1	8	0	297	8	23	0	200	16	8	58	1544	2414
0168	Araji Ghurma	0	0	0	0	0	0	0	0	0	0	15	1	2	0	21	3	0	0	38	61
0169	Bijwanpur	0	0	0	0	0	0	1	0	0	0	11	0	0	0	1	0	0	4	35	54
0170	Kansahari	0	0	0	0	2	0	2	5	0	0	10	2	2	0	12	2	0	0	142	292
0171	Kabeerpur	0	0	0	0	0	0	0	0	0	0	1	0	0	0	1	0	0	0	84	78
0172	Sonbarsa	0	0	0	0	0	0	0	0	0	0	0	0	0	0	0	0	0	0	0	0
0173	Narwar	0	0	0	0	2	0	7	0	0	0	13	0	2	0	27	0	0	103	363	537
0174	Mahegwan	1	0	0	0	0	0	0	0	0	0	2	0	0	0	3	0	0	0	248	462
0175	Deevan Patti	0	0	0	0	0	0	0	0	1	0	1	0	0	0	2	0	0	61	150	179
Summary for 'Nyay Panchayat' = 0013 (12 detail records)																					
Sum		8	0	1	0	34	9	65	6	11	0	391	11	41	0	344	25	8	227	3512	5594

1	2	3	4	5	6	7	8	9	10	11	12	13	14	15	16	17	18	19	20	21	22
0014	**Singera**	**Nyay Panchayat / न्याय पंचायत**																			
0176	Kisunpur	42.90	19	19	116	58	58	12	6	0	0	0	0	44	21	27	4	20	3	0	0
0177	Dondsar	375.56	318	320	2330	1206	1124	283	237	286	269	0	0	493	159	532	13	385	2	36	2
0178	Kodai	291.79	244	249	1803	943	860	210	183	203	173	0	0	345	136	421	16	180	14	199	0
0179	Singera	513.16	626	650	4845	2448	2397	614	554	514	482	0	0	1057	353	1091	191	830	142	87	25
0180	Sewtha	99.96	62	62	410	208	202	45	52	91	88	0	0	73	22	111	65	49	41	6	16
0181	Tejpura	217.73	151	152	1047	488	559	124	151	185	213	0	0	241	91	233	7	133	0	29	1
0182	Fephra	202.75	182	184	1294	659	635	172	131	151	151	0	0	279	98	311	2	224	1	43	1
0183	Belsari	389.32	256	258	1740	851	889	212	208	250	274	0	0	406	253	366	17	300	5	7	2
0184	Gehundi	104.82	106	108	888	409	479	106	149	49	57	0	0	197	86	149	3	111	0	18	2
0185	Khajur Gaon	226.23	253	259	1794	948	846	187	144	477	390	0	0	482	233	456	39	351	0	44	35
0186	Mathiya	54.23	68	68	487	252	235	60	45	0	0	0	0	43	0	120	50	116	50	0	0
0187	Indaura	320.12	401	401	2256	1206	1050	241	217	256	255	0	0	585	161	631	98	415	26	94	61
0188	Marhi	74.87	85	85	581	314	267	71	57	152	124	0	0	136	26	165	0	137	0	24	0
0189	Shankarpur	97.94	20	20	138	74	64	12	18	19	18	0	0	25	11	37	5	25	3	11	2
Summary for 'Nyay Panchayat' = 0014 (14 detail records)																					
Sum		3011.38	2791	2835	19729	10064	9665	2349	2152	2633	2494	0	0	4406	1650	4650	510	3276	287	598	147

1	2	23	24	25	26	27	28	29	30	31	32	33	34	35	36	37	38	39	40	41	42
0014	**Singera**	**Nyay Panchayat / न्याय पंचायत**																			
0176	Kisunpur	0	0	0	0	0	0	0	0	0	0	0	0	1	0	6	1	0	0	31	54
0177	Dondsar	0	0	0	0	31	6	6	2	2	0	19	1	9	0	44	0	0	0	674	1111
0178	Kodai	0	0	0	0	0	1	0	0	3	0	15	0	6	0	18	1	0	0	522	844
0179	Singera	2	0	0	0	37	11	8	0	1	0	59	8	3	0	64	5	0	42	1357	2164
0180	Sewtha	0	0	0	0	1	0	18	4	27	0	5	3	3	0	2	1	0	30	97	107
0181	Tejpura	0	0	0	0	4	1	1	0	2	0	13	0	0	0	51	5	0	290	255	262
0182	Fephra	0	0	0	0	9	0	1	0	1	0	6	0	2	0	25	0	0	271	348	362
0183	Belsari	0	0	0	0	1	0	5	3	7	0	11	0	10	7	25	0	0	11	485	861
0184	Gehundi	0	0	0	0	0	0	2	1	0	0	10	0	1	0	7	0	0	61	260	415
0185	Khajur Gaon	0	0	0	0	0	0	4	2	0	0	28	2	0	0	29	0	0	1	492	806
0186	Mathiya	0	0	0	0	4	0	0	0	0	0	0	0	0	0	0	0	0	0	132	185
0187	Indaura	2	0	0	0	0	0	23	7	3	0	35	2	1	0	58	2	0	0	575	952
0188	Marhi	0	0	0	0	0	0	2	0	0	0	0	0	0	0	2	0	0	0	149	267
0189	Shankarpur	0	0	0	0	0	0	1	0	0	0	0	0	0	0	0	0	0	1	37	58
Summary for 'Nyay Panchayat' = 0014 (14 detail records)																					
Sum		4	0	0	0	87	19	71	19	46	0	201	16	36	7	331	15	0	707	5414	8448

1	2	3	4	5	6	7	8	9	10	11	12	13	14	15	16	17	18	19	20	21	22
0015	**Sulemapur Devka**	**Nyay Panchayat / न्याय पंचायत**																			
0190	Dewapur	26.31	6	6	36	19	17	3	1	3	4	0	0	13	10	6	1	3	0	0	1
0191	Govindpur Kirat	559.30	560	560	4282	2211	2071	520	413	578	569	0	0	868	251	921	210	668	67	135	124
0192	Shakkapur	39.66	11	19	125	61	64	7	8	7	1	0	0	32	29	29	13	10	0	3	1
0193	Durkhushi	713.49	552	555	3959	1949	2010	473	453	557	587	0	0	725	235	860	107	623	72	77	7
0194	Harhari	196.68	98	98	835	437	398	70	70	41	30	0	0	217	47	179	5	147	0	0	0
0195	Shadhopur	127.89	63	63	358	186	172	45	32	74	55	0	0	87	17	87	30	48	6	22	24
0196	Sulemapur Deokali	242.42	164	164	1073	573	500	107	85	120	98	0	0	335	102	294	4	184	0	2	0
0197	Tawakkalpur Urf D	108.86	152	153	1112	571	541	140	121	199	201	0	0	226	66	218	91	111	32	51	57
0198	Tarauti	174.83	62	62	466	251	215	63	46	7	5	0	0	76	2	114	8	93	4	14	4
0199	Mahmoodpur	222.18	30	30	228	110	118	29	22	46	53	0	0	60	32	52	2	50	2	0	0
0200	Sarai Mubarak	118.58	245	256	1691	865	826	205	187	233	205	0	0	340	112	422	218	275	130	81	77
0201	Karamdaspur	9.31	14	14	101	53	48	9	11	53	48	0	0	26	0	24	2	11	0	10	2
0202	Domanpur	34.40	10	10	65	31	34	9	8	27	31	0	0	9	1	12	5	11	5	0	0
0203	Shahpur	37.64	0	0	0	0	0	0	0	0	0	0	0	0	0	0	0	0	0	0	0
0204	Pirthipur	421.29	324	324	2224	1129	1095	322	282	447	438	0	0	480	157	481	89	153	23	204	37
0205	Sahodih	12.55	20	20	195	98	97	11	18	0	0	0	0	60	17	52	0	46	0	0	0
Summary for 'Nyay Panchayat' = 0015 (16 detail records)																					
Sum		3045.39	2311	2334	16750	8544	8206	2013	1757	2392	2325	0	0	3554	1078	3751	785	2433	341	599	334

1	2	23	24	25	26	27	28	29	30	31	32	33	34	35	36	37	38	39	40	41	42
0015	**Sulemapur Devka Nyay Panchayat / न्याय पंचायत**																				
0190	Dewapur	1	0	0	0	0	0	1	0	0	0	0	0	0	0	1	0	0	5	13	11
0191	Govindpur Kirat	1	0	3	0	0	0	43	15	2	0	11	1	5	0	53	3	0	228	1290	1633
0192	Shakkapur	0	0	0	0	0	1	5	6	0	0	7	4	0	0	4	1	0	0	32	51
0193	Durkhushi	0	0	4	0	11	5	56	15	14	5	17	1	12	0	46	2	36	230	1053	1673
0194	Harhari	0	0	0	0	0	0	18	4	0	0	6	0	0	0	8	1	0	0	258	393
0195	Shadhopur	0	0	0	0	0	0	1	0	1	0	5	0	0	0	10	0	0	0	99	142
0196	Sulemapur Deokali	0	0	0	0	0	0	22	0	2	0	43	1	4	0	37	3	0	0	279	496
0197	Tawakkalpur Urf Dandapur	0	0	0	0	0	0	8	0	0	1	7	0	4	0	37	1	27	91	326	359
0198	Tarauti	0	0	0	0	0	0	2	0	1	0	2	0	0	0	2	0	10	76	127	131
0199	Mahmoodpur	0	0	0	0	0	0	0	0	0	0	1	0	0	0	1	0	0	0	58	116
0200	Sarai Mubarak	0	0	1	0	0	0	20	8	1	0	12	0	2	0	30	3	8	32	435	576
0201	Karamdaspur	0	0	0	0	0	0	1	0	0	0	1	0	0	0	1	0	0	0	29	46
0202	Domanpur	0	0	0	0	0	0	0	0	0	0	0	0	0	0	1	0	0	9	19	20
0203	Shahpur	0	0	0	0	0	0	0	0	0	0	0	0	0	0	0	0	0	0	0	0
0204	Pirthipur	0	0	0	0	3	3	53	18	1	0	13	3	0	0	54	5	2	206	646	800
0205	Sahodih	0	0	0	0	0	0	0	0	0	0	2	0	0	0	4	0	0	0	46	97
Summary for 'Nyay Panchayat' = 0015 (16 detail records)																					
Sum		2	0	8	0	14	9	230	66	22	6	127	10	27	0	289	19	83	877	4710	6544

1	2	3	4	5	6	7	8	9	10	11	12	13	14	15	16	17	18	19	20	21	22
0016	**Nasratpur**	**Nyay Panchayat / न्याय पंचायत**																			
0206	Palahipur	173.21	165	171	956	518	438	123	92	0	0	0	0	158	10	216	0	191	0	4	0
0207	Maliknathpur	48.56	72	72	399	209	190	51	48	118	99	0	0	98	25	97	28	62	11	9	17
0208	Nasaratpur	325.38	336	344	2404	1255	1149	289	238	400	359	0	0	551	130	566	149	421	119	8	20
0209	Barahi	287.74	359	362	2722	1347	1375	331	294	437	403	0	0	609	170	582	293	393	247	27	10
0210	Khizirpur	28.33	0	0	0	0	0	0	0	0	0	0	0	0	0	0	0	0	0	0	0
0211	Adipah	17.00	15	15	87	45	42	11	12	0	0	0	0	18	3	15	1	15	1	0	0
0212	Pandaypur Radhe	108.40	224	224	1600	825	775	155	179	31	18	0	0	405	176	312	94	210	11	45	76
0213	Arakhpur	72.85	158	158	1247	637	610	147	143	215	215	0	0	161	63	308	4	278	2	3	2
0214	Harballampur	30.76	0	0	0	0	0	0	0	0	0	0	0	0	0	0	0	0	0	0	0
0215	Bhauraha	189.80	146	146	992	482	510	118	126	174	195	0	0	149	22	176	17	157	4	17	12
0216	Samaurchak	74.46	50	50	219	123	96	30	20	46	35	0	0	33	12	55	24	26	0	27	22
0217	Bhagmalpur	57.87	43	43	284	148	136	31	43	0	0	0	0	48	2	76	26	71	18	4	8
0218	Bhanapur	10.52	0	0	0	0	0	0	0	0	0	0	0	0	0	0	0	0	0	0	0
Summary for 'Nyay Panchayat' = 0016 (13 detail records)																					
Sum		1424.88	1568	1585	10910	5589	5321	1286	1195	1421	1324	0	0	2230	613	2403	636	1824	413	144	167

1	2	23	24	25	26	27	28	29	30	31	32	33	34	35	36	37	38	39	40	41	42
0016	**Nasratpur**	**Nyay Panchayat / न्याय पंचायत**																			
0206	Palahipur	0	0	0	0	0	0	7	0	7	0	2	0	2	0	3	0	4	0	298	438
0207	Maliknathpur	0	0	0	0	0	0	5	0	0	0	1	0	4	0	16	0	0	0	112	162
0208	Nasaratpur	3	0	0	0	0	0	14	1	20	0	30	7	17	0	53	2	6	55	683	945
0209	Barahi	0	0	0	0	2	2	8	1	0	0	73	25	6	0	73	8	36	115	729	967
0210	Khizirpur	0	0	0	0	0	0	0	0	0	0	0	0	0	0	0	0	0	0	0	0
0211	Adipah	0	0	0	0	0	0	0	0	0	0	0	0	0	0	0	0	0	0	30	41
0212	Pandaypur Radhe	0	0	0	0	6	0	5	2	1	2	8	2	2	0	35	1	0	0	513	681
0213	Arakhpur	0	0	0	0	2	0	2	0	0	0	0	0	3	0	20	0	0	0	329	606
0214	Harballampur	0	0	0	0	0	0	0	0	0	0	0	0	0	0	0	0	0	0	0	0
0215	Bhauraha	0	0	0	0	1	0	0	0	0	0	0	0	0	0	1	1	0	0	306	493
0216	Samaurchak	0	0	0	0	0	0	0	0	0	0	0	0	0	0	2	2	0	0	68	72
0217	Bhagmalpur	0	0	0	0	0	0	0	0	0	0	0	0	0	0	1	0	0	0	72	110
0218	Bhanapur	0	0	0	0	0	0	0	0	0	0	0	0	0	0	0	0	0	0	0	0
Summary for 'Nyay Panchayat' = 0016 (13 detail records)																					
Sum		3	0	0	0	11	2	41	4	28	2	114	34	34	0	204	14	46	170	3140	4515

1	2	3	4	5	6	7	8	9	10	11	12	13	14	15	16	17	18	19	20	21	22
0017	**Birbalpur**	**Nyay Panchayat / न्याय पंचायत**																			
0219	Jamira	43.71	27	27	144	70	74	19	14	47	43	0	0	36	5	38	1	23	0	8	1
0220	Barenda	183.73	176	179	1222	622	600	130	129	92	69	0	0	274	95	304	15	229	1	23	12
0221	Tahirpur	92.27	84	84	596	316	280	73	55	144	113	0	0	112	42	144	0	143	0	0	0
0222	Uchoor	176.04	74	80	497	275	222	53	28	188	154	0	0	160	37	133	6	85	3	47	3
0223	KarsarpurNankar	23.07	8	8	34	21	13	1	3	21	13	0	0	11	0	12	3	7	0	4	3
0224	Hridaypur	11.33	14	14	72	38	34	12	9	38	34	0	0	4	0	21	0	4	0	8	0
0225	Nasiruddinpur	127.89	199	204	1412	739	673	193	132	196	182	0	0	334	111	338	73	199	43	32	9
0226	Jasauli	87.01	56	56	380	203	177	43	31	119	101	0	0	84	21	90	6	61	3	11	2
0227	Birbalpur	169.97	97	97	799	401	398	95	79	123	114	0	0	200	68	176	46	159	18	2	28
0228	Gulal Sarai	175.24	240	260	1658	852	806	152	159	261	278	0	0	490	134	396	194	303	58	24	119
0229	Kasba Goar	70.42	71	71	474	235	239	60	64	82	87	0	0	106	16	104	1	61	0	26	0
0230	Mirpur	87.82	87	87	647	326	321	75	75	208	194	0	0	197	42	145	9	129	4	3	4
0231	Rukkapur Ta. Saha	28.73	57	57	437	220	217	50	60	220	217	0	0	70	8	90	91	58	2	32	89
0232	Shahpur	41.68	19	21	152	73	79	15	21	72	79	0	0	35	10	34	2	27	2	0	0
0233	Sultanpur	155.40	93	97	605	291	314	77	70	127	138	0	0	88	26	133	3	102	0	22	3
0234	Bihara	274.79	336	343	2495	1284	1211	217	264	361	367	0	0	525	98	692	17	560	17	34	0
0235	Rumkapur Bihra	118.17	23	23	212	102	110	30	32	0	0	0	0	34	1	44	3	44	3	0	0
0236	Nasirpur Kodari	113.32	20	22	156	85	71	22	18	5	3	0	0	32	0	42	20	36	20	3	0
Summary for 'Nyay Panchayat' = 0017 (18 detail records)																					
Sum		1980.59	1681	1730	11992	6153	5839	1317	1243	2304	2186	0	0	2792	714	2936	490	2230	174	279	273

1	2	23	24	25	26	27	28	29	30	31	32	33	34	35	36	37	38	39	40	41	42
0017	**Birbalpur Nyay Panchayat / न्याय पंचायत**																				
0219	Jamira	0	0	0	0	0	0	3	0	0	0	1	0	0	0	3	0	0	0	32	73
0220	Barenda	0	0	0	0	0	0	17	0	1	0	2	0	2	0	30	2	0	111	318	474
0221	Tahirpur	0	0	0	0	0	0	0	0	0	0	0	0	0	0	1	0	0	0	172	280
0222	Uchoor	0	0	0	0	0	0	0	0	0	0	0	0	0	0	1	0	0	121	142	95
0223	KarsarpurNankar	0	0	0	0	1	0	0	0	0	0	0	0	0	0	0	0	0	4	9	6
0224	Hridaypur	0	0	0	0	9	0	0	0	0	0	0	0	0	0	0	0	0	21	17	13
0225	Nasiruddinpur	3	0	0	0	0	0	34	10	1	0	33	10	0	0	36	1	0	184	401	416
0226	Jasauli	0	0	0	0	0	0	8	1	0	0	2	0	1	0	7	0	0	50	113	121
0227	Birbalpur	0	0	0	0	0	0	0	0	0	0	5	0	1	0	9	0	1	149	224	203
0228	Gulal Sarai	0	0	1	0	5	9	8	1	0	0	21	6	1	0	33	1	11	127	445	485
0229	Kasba Goar	0	0	0	0	2	1	1	0	0	0	8	0	0	0	6	0	0	0	131	238
0230	Mirpur	1	0	0	0	1	0	0	0	0	0	0	0	0	0	11	1	0	0	181	312
0231	Rukkapur Ta. Sahabuddinpur	0	0	0	0	0	0	0	0	0	0	0	0	0	0	0	0	0	0	130	126
0232	Shahpur	1	0	0	0	0	0	0	0	1	0	0	0	2	0	3	0	1	26	38	51
0233	Sultanpur	0	0	0	0	0	0	0	0	0	0	1	0	3	0	5	0	2	34	156	277
0234	Bihara	0	0	20	0	11	0	18	0	3	0	6	0	8	0	32	0	1	161	591	1033
0235	Rumkapur Bihra	0	0	0	0	0	0	0	0	0	0	0	0	0	0	0	0	0	0	58	107
0236	Nasirpur Kodari	0	0	0	0	0	0	0	0	0	0	1	0	0	0	2	0	0	0	43	51
Summary for 'Nyay Panchayat' = 0017 (18 detail records)																					
Sum		5	0	21	0	29	10	89	12	6	0	80	16	18	0	179	5	16	988	3201	4361

1	2	3	4	5	6	7	8	9	10	11	12	13	14	15	16	17	18	19	20	21	22
0018	**Avisahan**	**Nyay Panchayat / न्याय पंचायत**																			
0237	Jagdishpur Autar	104.82	108	111	643	365	278	21	24	48	33	0	0	7	5	192	6	191	5	0	0
0238	Kalaura	89.03	118	118	802	407	395	93	90	342	330	0	0	181	45	164	44	127	35	21	9
0239	Jaitpura	30.35	13	13	95	53	42	7	7	0	0	0	0	11	0	27	0	21	0	0	0
0240	Churamanpur	135.98	72	72	550	291	259	76	50	0	0	0	0	94	45	125	5	106	1	0	1
0241	Abishan	131.12	210	210	1441	712	729	140	166	272	306	0	0	412	145	303	54	240	18	39	35
0242	Mahamudpur	132.34	0	0	0	0	0	0	0	0	0	0	0	0	0	0	0	0	0	0	0
0243	Kusehara	53.42	0	0	0	0	0	0	0	0	0	0	0	0	0	0	0	0	0	0	0
0244	Mangharia	14.97	0	0	0	0	0	0	0	0	0	0	0	0	0	0	0	0	0	0	0
0245	Sarwandih	167.55	133	133	1016	514	502	109	115	5	8	0	0	212	34	264	40	248	40	0	0
0246	Khatirpur Takia	17.40	0	0	0	0	0	0	0	0	0	0	0	0	0	0	0	0	0	0	0
0247	Sudiya	31.97	70	70	450	208	242	55	44	0	0	0	0	79	10	95	34	88	34	4	0
0248	Khatirpur Khas	27.92	35	36	288	158	130	36	23	0	0	0	0	95	26	69	1	62	1	2	0
0249	Tilari	196.28	234	239	1646	816	830	196	207	184	178	0	0	311	50	388	153	296	89	62	63
0250	Paharpur	60.30	76	78	507	263	244	62	52	0	0	0	0	62	9	126	106	124	106	0	0
Summary for 'Nyay Panchayat' = 0018 (14 detail records)																					
Sum		1193 45	1069	1080	7438	3787	3651	795	778	851	855	0	0	1464	369	1753	443	1503	329	128	108

1	2	23	24	25	26	27	28	29	30	31	32	33	34	35	36	37	38	39	40	41	42
0018	**Avisahan Nyay Panchayat / न्याय पंचायत**																				
0237	Jagdishpur Autar	0	0	0	0	0	0	1	1	0	0	0	0	0	0	0	0	1	164	172	108
0238	Kalaura	0	0	0	0	0	0	5	0	0	0	0	0	1	0	10	0	5	104	238	247
0239	Jaitpura	0	0	0	0	0	0	1	0	1	0	0	0	1	0	3	0	2	19	24	23
0240	Churamanpur	1	0	0	0	0	0	0	0	0	0	9	0	4	3	5	0	0	123	166	131
0241	Abishan	0	0	0	0	0	0	2	0	0	0	7	0	1	0	14	1	0	0	409	675
0242	Mahamudpur	0	0	0	0	0	0	0	0	0	0	0	0	0	0	0	0	0	0	0	0
0243	Kusehara	0	0	0	0	0	0	0	0	0	0	0	0	0	0	0	0	0	0	0	0
0244	Mangharia	0	0	0	0	0	0	0	0	0	0	0	0	0	0	0	0	0	0	0	0
0245	Sarwandih	0	0	0	0	0	0	1	0	0	0	1	0	2	0	12	0	0	56	250	406
0246	Khatirpur Takia	0	0	0	0	0	0	0	0	0	0	0	0	0	0	0	0	0	0	0	0
0247	Sudiya	0	0	0	0	0	0	1	0	0	0	0	0	1	0	1	0	0	0	113	208
0248	Khatirpur Khas	0	0	0	0	0	0	0	0	0	0	0	0	2	0	3	0	0	0	89	129
0249	Tilari	0	0	1	0	0	0	1	0	0	0	12	1	0	0	16	0	0	0	428	677
0250	Paharpur	0	0	0	0	0	0	0	0	0	0	0	0	0	0	2	0	0	0	137	138
Summary for 'Nyay Panchayat' = 0018 (14 detail records)																					
Sum		1	0	1	0	0	0	12	1	1	0	29	1	12	3	66	1	8	466	2026	2742

1	2	3	4	5	6	7	8	9	10	11	12	13	14	15	16	17	18	19	20	21	22
0019	**Palia**	**Nyay Panchayat / न्याय पंचायत**																			
0251	Rasulabad	56.66	88	90	737	378	359	86	69	20	18	0	0	190	68	135	4	111	4	0	0
0252	Sahjadipur	10.12	2	2	25	15	10	2	3	0	0	0	0	8	2	9	0	7	0	0	0
0253	Hasanpura	19.83	22	22	194	99	95	19	19	9	7	0	0	69	39	35	0	35	0	0	0
0254	Fatehpur	55.04	77	77	766	407	359	79	85	94	94	0	0	123	11	151	0	116	0	8	0
0255	Palia	213.68	187	187	1375	706	669	157	156	210	192	0	0	369	134	327	37	220	10	33	14
0256	Chak Dambar	14.16	0	0	0	0	0	0	0	0	0	0	0	0	0	0	0	0	0	0	0
0257	Jargo Khas	82.12	144	144	1155	587	568	142	126	134	137	0	0	295	102	257	5	188	0	4	0
0258	Kisunpur Gopal	32.78	25	25	236	112	124	23	22	0	0	0	0	66	26	44	9	37	8	0	0
0259	Kapurpah	32.78	9	9	61	29	32	4	4	0	0	0	0	18	8	15	2	15	2	0	0
0260	Dadi Kala	122.62	131	133	1187	590	597	137	111	15	15	0	0	329	143	253	110	123	54	30	27
0261	Nasirpur Dadi	37.64	49	49	385	184	201	34	38	38	38	0	0	89	14	95	24	84	9	4	13
0262	Khozapur	27.52	14	14	123	60	63	16	19	0	0	0	0	20	1	26	0	22	0	0	0
0263	Ruhipur	38.85	67	81	699	350	349	97	87	0	0	0	0	96	32	149	10	116	10	24	0
0264	Rasulpur	27.92	29	29	233	119	114	41	24	41	34	0	0	51	20	53	15	47	0	0	15
0265	Mirzapur Mafi	37.23	5	5	50	25	25	9	5	19	20	0	0	11	4	13	0	8	0	0	0
0266	Ramdoopur	37.64	38	38	421	249	172	34	23	0	0	0	0	141	17	105	45	91	43	1	2
0267	Dhobaha	51.40	0	0	0	0	0	0	0	0	0	0	0	0	0	0	0	0	0	0	0
Summary for 'Nyay Panchayat' = 0019 (17 detail records)																					
Sum		897.99	887	905	7647	3910	3737	880	791	580	555	0	0	1875	621	1667	261	1220	140	104	71

1	2	23	24	25	26	27	28	29	30	31	32	33	34	35	36	37	38	39	40	41	42
0019	**Palia**	**Nyay Panchayat / न्याय पंचायत**																			
0251	Rasulabad	0	0	0	0	0	0	0	0	0	0	1	0	0	0	23	0	0	0	243	355
0252	Sahjadipur	0	0	0	0	0	0	0	0	0	0	0	0	0	0	2	0	0	0	6	10
0253	Hasanpura	0	0	0	0	0	0	0	0	0	0	0	0	0	0	0	0	0	0	64	95
0254	Fatehpur	0	0	0	0	0	0	0	0	0	0	2	0	0	0	25	0	0	0	256	359
0255	Palia	3	0	0	0	0	0	23	10	2	0	9	0	1	0	36	3	0	54	379	578
0256	Chak Dambar	0	0	0	0	0	0	0	0	0	0	0	0	0	0	0	0	0	0	0	0
0257	Jargo Khas	0	0	0	0	0	0	10	2	0	0	25	0	2	0	28	3	0	0	330	563
0258	Kisunpur Gopal	0	0	0	0	0	0	1	1	0	0	0	0	0	0	6	0	0	0	68	115
0259	Kapurpah	0	0	0	0	0	0	0	0	0	0	0	0	0	0	0	0	0	0	14	30
0260	Dadi Kala	1	0	0	0	0	0	36	24	1	0	11	2	7	0	44	3	1	23	336	464
0261	Nasirpur Dadi	0	0	0	0	0	0	5	2	0	0	0	0	0	0	2	0	0	0	89	177
0262	Khozapur	1	0	0	0	0	0	0	0	0	0	0	0	0	0	3	0	0	0	34	63
0263	Ruhipur	0	0	0	0	0	0	3	0	0	0	0	0	0	0	6	0	0	0	201	339
0264	Rasulpur	0	0	0	0	0	0	2	0	0	0	0	0	0	0	4	0	0	0	66	99
0265	Mirzapur Mafi	0	0	0	0	0	0	5	0	0	0	0	0	0	0	0	0	0	16	12	9
0266	Ramdoopur	0	0	0	0	0	0	0	0	0	0	3	0	0	0	10	0	27	80	117	47
0267	Dhobaha	0	0	0	0	0	0	0	0	0	0	0	0	0	0	0	0	0	0	0	0
Summary for 'Nyay Panchayat' = 0019 (17 detail records)																					
Sum		5	0	0	0	0	0	85	39	3	0	51	2	10	0	189	9	28	173	2215	3303

1	2	3	4	5	6	7	8	9	10	11	12	13	14	15	16	17	18	19	20	21	22
0020	**Ranipur**	**Nyay Panchayat / न्याय पंचायत**																			
0268	Chaura Bogh	215.30	177	178	1235	658	577	163	125	252	202	0	0	264	39	294	1	248	0	25	1
0269	Chandpur	125.05	68	69	519	269	250	69	64	179	165	0	0	115	23	109	49	70	4	30	39
0270	Said Muhammad C	5.67	12	12	81	47	34	13	8	0	0	0	0	13	1	18	2	5	1	3	0
0271	Madanpura	58.28	62	69	501	258	243	42	50	0	0	0	0	124	3	121	0	116	0	0	0
0272	Para	240.80	236	238	1711	898	813	184	170	334	291	0	0	422	98	400	88	354	75	3	9
0273	Balua	70.01	81	81	587	315	272	73	53	0	0	0	0	120	21	142	4	113	4	0	0
0274	Bhikharipur	17.81	0	0	0	0	0	0	0	0	0	0	0	0	0	0	0	0	0	0	0
0275	Mahmudpur	184.14	107	108	713	363	350	78	71	137	127	0	0	202	50	163	48	139	42	17	4
0276	Ranipur	477.95	439	444	3184	1653	1531	368	293	496	426	0	0	551	236	685	71	504	30	109	33
0277	Narangpur	123.84	68	72	444	213	231	49	61	0	0	0	0	49	2	110	3	47	0	60	2
0278	Boeri	383.25	527	562	3692	1947	1745	401	368	526	424	0	0	568	189	1017	170	819	43	146	124
0279	Dadiwan	76.89	98	101	638	336	302	82	74	0	0	0	0	39	2	173	0	74	0	0	0
Summary for 'Nyay Panchayat' = 0020 (12 detail records)																					
Sum		1978.99	1875	1934	13305	6957	6348	1522	1337	1924	1635	0	0	2467	664	3232	436	2489	199	393	212
Summary for 'Tahsil' = 0020 (135 detail records)																					
Sum		18661.76	16970	17416	123233	63074	60159	14188	12992	16193	15379	0	0	27001	8813	28503	4982	20761	2666	2914	1800
Summary for 'CD Block' = 0070 (135 detail records)																					
Sum		18661.76	16970	17416	123233	63074	60159	14188	12992	16193	15379	0	0	27001	8813	28503	4982	20761	2666	2914	1800

1	2	23	24	25	26	27	28	29	30	31	32	33	34	35	36	37	38	39	40	41	42
0020	**Ranipur**	**Nyay Panchayat / न्याय पंचायत**																			
0268	Chaura Bogh	0	0	0	0	0	0	0	0	1	0	3	0	0	0	17	0	41	130	323	446
0269	Chandpur	0	0	0	0	0	0	3	5	0	0	1	0	1	0	4	1	0	0	160	201
0270	Said Muhammad Chak	0	0	0	0	0	0	0	0	0	0	5	1	3	0	2	0	0	0	29	32
0271	Madanpura	0	0	0	0	0	0	0	0	0	0	0	0	0	0	5	0	0	0	137	243
0272	Para	0	0	0	0	0	1	5	0	0	0	6	2	0	0	32	1	1	8	497	717
0273	Balua	0	0	0	0	1	0	10	0	1	0	4	0	1	0	12	0	0	0	173	268
0274	Bhikharipur	0	0	0	0	0	0	0	0	0	0	0	0	0	0	0	0	0	0	0	0
0275	Mahmudpur	0	0	0	0	0	0	0	0	0	0	1	0	0	0	6	2	0	0	200	302
0276	Ranipur	0	0	0	0	2	1	8	3	0	1	12	2	1	0	49	1	0	0	968	1460
0277	Narangpur	0	0	0	0	0	0	0	0	0	0	1	1	0	0	2	0	0	0	103	228
0278	Boeri	0	0	0	0	0	0	16	0	1	0	9	0	0	0	26	3	23	113	907	1462
0279	Dadiwan	0	0	0	0	0	0	79	0	0	0	18	0	0	0	2	0	0	0	163	302
Summary for 'Nyay Panchayat' = 0020 (12 detail records)																					
Sum		0	0	0	0	3	2	121	8	3	1	60	6	6	0	157	8	65	251	3660	5661
Summary for 'Tahsil' = 0020 (135 detail records)																					
Sum		33	0	42	0	234	73	803	208	141	9	1196	105	239	16	2140	105	274	5077	34297	50100
Summary for 'CD Block' = 0070 (135 detail records)																					
Sum		33	0	42	0	234	73	803	208	141	9	1196	105	239	16	2140	105	274	5077	34297	50100

VIKAS KHAND GHAZIPUR AND KARANDA

(TAHSIL GHAZIPUR)

DISTRICT GHAZIPUR

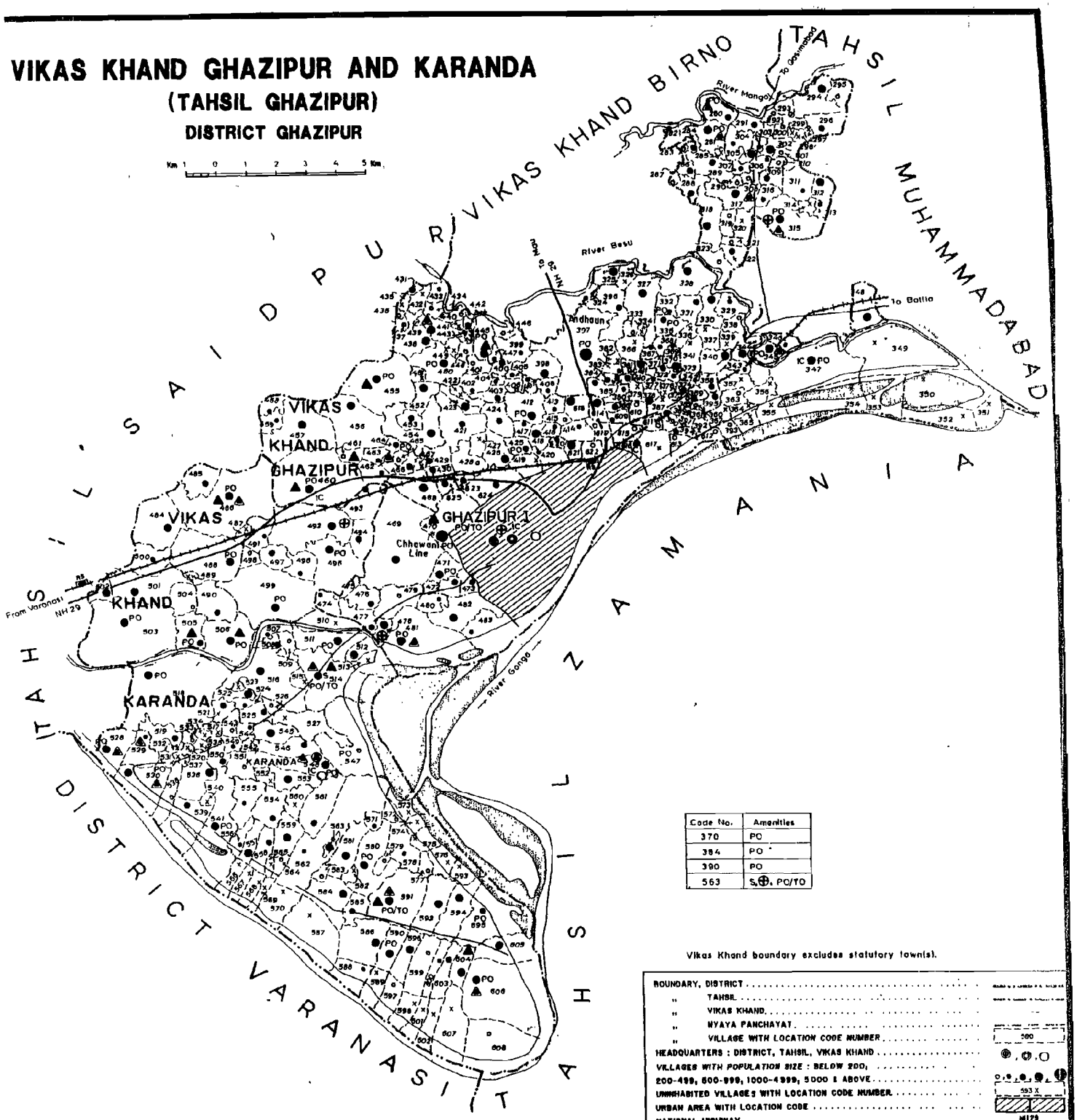

Code No.	Amenities
370	PO
384	PO
390	PO
563	S, ⊕, PO/TO

Vikas Khand boundary excludes statutory town(s).

BOUNDARY, DISTRICT	
" TAHSIL	
" VIKAS KHAND	
" NYAYA PANCHAYAT	
" VILLAGE WITH LOCATION CODE NUMBER	500
HEADQUARTERS : DISTRICT, TAHSIL, VIKAS KHAND	◉, ⊙, O
VILLAGES WITH POPULATION SIZE : BELOW 200,	•
200-499, 500-999, 1000-4999, 5000 & ABOVE	•, ●, ●, ⬤
UNINHABITED VILLAGES WITH LOCATION CODE NUMBER	493 X
URBAN AREA WITH LOCATION CODE	
NATIONAL HIGHWAY	NH29
IMPORTANT METALLED ROAD	
RAILWAY LINE WITH STATION, METRE GAUGE	BG
RIVER AND STREAM	
POST OFFICE / TELEGRAPH OFFICE	PO/TO
HIGH SCHOOL, INTER COLLEGE	S, IC
HOSPITAL, PRIMARY HEALTH CENTRE, DISPENSARY, MATERNITY AND CHILD WELFARE CENTRE	⊕, ⊛, +
IMPORTANT VILLAGE MARKET / HAT	▲, ▲

BASED UPON SURVEY OF INDIA MAP WITH THE PERMISSION OF THE SURVEYOR GENERAL OF INDIA.

© GOVERNMENT OF INDIA COPYRIGHT, 1998

1	2	3	4	5	6	7	8	9	10	11	12	13	14	15	16	17	18	19	20	21	22
0080	**Ghazipur**	**CD Block / सा. वि. खण्ड**																			
														तहसील / Tahsil				**Ghazipur**			**0020**
0021	**Subhakharpur**	**Nyay Panchayat / न्याय पंचायत**																			
0280	Aripur	115.34	149	149	924	468	456	89	84	54	44	0	0	152	81	140	0	72	0	48	0
0281	Lava	136.79	207	213	1518	781	737	161	169	193	192	0	0	288	75	316	17	73	0	74	0
0282	Pilkuan	58.68	42	42	352	181	171	20	15	0	0	0	0	160	84	51	3	44	1	7	2
0283	Chak Muswas	4.45	8	8	48	29	19	2	2	0	0	0	0	24	7	17	0	15	0	0	0
0284	Bisunpur Datta	28.33	73	96	546	258	288	54	71	104	123	0	0	147	84	120	1	59	1	19	0
0285	Araji Baglawa	1.62	0	0	0	0	0	0	0	0	0	0	0	0	0	0	0	0	0	0	0
0286	Newada	45.33	119	119	855	433	422	92	94	309	295	0	0	182	24	203	5	118	3	58	2
0287	Chak Dullah	16.59	4	4	20	9	11	2	2	9	11	0	0	4	3	4	4	2	0	2	4
0288	Neka Bakhtpur	48.56	77	78	569	274	295	70	63	131	135	0	0	106	48	118	18	72	5	25	6
0289	Subhakhar Pur	116.15	121	121	804	429	375	117	83	67	63	0	0	207	65	134	57	92	30	15	25
0290	Chakwaker	16.59	13	13	75	35	40	12	7	0	0	0	0	21	18	16	0	13	0	0	0
Summary for 'Nyay Panchayat' = 0021 (11 detail records)																					
Sum		588.43	813	843	5711	2897	2814	619	590	867	863	0	0	1291	489	1119	105	560	40	248	39

1	2	23	24	25	26	27	28	29	30	31	32	33	34	35	36	37	38	39	40	41	42
0080	**Ghazipur**	**CD Block / सा. वि. खण्ड**																			
														तहसील / Tahsil				**Ghazipur**			**0020**
0021	**Subhakharpur**	**Nyay Panchayat / न्याय पंचायत**																			
0280	Aripur	0	0	0	0	0	0	0	0	0	0	0	0	0	0	20	0	0	0	328	456
0281	Lava	4	0	0	0	0	0	58	13	8	1	58	1	5	0	36	2	0	0	465	720
0282	Pilkuan	0	0	0	0	0	0	0	0	0	0	0	0	0	0	0	0	0	0	130	168
0283	Chak Muswas	0	0	0	0	0	0	0	0	0	0	0	0	0	0	2	0	0	0	12	19
0284	Bisunpur Datta	0	0	0	0	0	0	6	0	0	0	5	0	2	0	29	0	0	0	138	287
0285	Araji Baglawa	0	0	0	0	0	0	0	0	0	0	0	0	0	0	0	0	0	0	0	0
0286	Newada	0	0	0	0	0	0	3	0	2	0	1	0	1	0	20	0	0	0	230	417
0287	Chak Dullah	0	0	0	0	0	0	0	0	0	0	0	0	0	0	0	0	0	0	5	7
0288	Neka Bakhtpur	0	0	0	0	0	0	9	5	7	1	0	0	1	0	4	1	0	0	156	277
0289	Subhakhar Pur	1	0	0	0	0	0	0	0	2	0	4	0	0	0	20	2	8	30	287	288
0290	Chakwaker	0	0	0	0	0	0	0	0	0	0	0	0	0	0	3	0	0	2	19	38
Summary for 'Nyay Panchayat' = 0021 (11 detail records)																					
Sum		5	0	0	0	0	0	76	18	19	2	68	1	9	0	134	5	8	32	1770	2677

1	2	3	4	5	6	7	8	9	10	11	12	13	14	15	16	17	18	19	20	21	22
0022	**Mahmoodpur**	**Nyay Panchayat / न्याय पंचायत**																			
0291	Raipur	42.09	94	94	737	376	361	83	93	73	86	0	0	207	59	176	1	162	0	0	0
0292	Chak Jamaluddin	33.59	9	9	32	22	10	4	3	0	0	0	0	18	3	10	0	2	0	0	0
0293	Chak Panah Moha	28.73	7	7	39	24	15	6	4	0	0	0	0	4	0	9	8	5	8	0	0
0294	Bhadev	178.47	199	199	1496	786	710	185	174	82	92	0	0	232	33	347	23	263	7	3	13
0295	Salarpur	33.99	9	9	63	32	31	6	4	0	0	0	0	17	3	14	1	12	1	0	0
0296	Chakdaud	57.06	93	93	842	429	413	96	77	146	134	0	0	255	136	188	75	139	9	30	66
0297	Chakchora	9.31	0	0	0	0	0	0	0	0	0	0	0	0	0	0	0	0	0	0	0
0298	Chak Kutuban	7.59	0	0	0	0	0	0	0	0	0	0	0	0	0	0	0	0	0	0	0
0299	Chak Suleman	7.59	0	0	0	0	0	0	0	0	0	0	0	0	0	0	0	0	0	0	0
0300	Sahabpur Urf Jafarp	24.28	41	41	210	125	85	15	17	0	0	0	0	26	2	110	0	110	0	0	0
0301	Chak Niamtulla	21.04	4	4	19	9	10	1	5	0	0	0	0	8	3	5	0	3	0	1	0
0302	Mahamudpur	66.78	144	146	1179	588	591	137	136	138	129	0	0	338	147	251	3	165	0	2	0
0303	Chak Dallan	11.74	53	53	314	152	162	33	30	125	129	0	0	35	3	81	0	35	0	42	0
0304	Chataipara	58.68	30	31	309	155	154	36	29	0	0	0	0	80	51	74	0	65	0	0	0
0305	Akhatiyarpur	118.98	147	154	1034	537	497	147	108	159	135	0	0	259	94	211	41	66	1	93	40
0306	Rai Bhanpah	21.85	40	40	287	136	151	23	35	90	100	0	0	38	0	81	25	50	0	5	16
Summary for 'Nyay Panchayat' = 0022 (16 detail records)																					
Sum		721.77	870	880	6561	3371	3190	772	715	813	805	0	0	1517	534	1557	177	1077	26	176	135

1	2	23	24	25	26	27	28	29	30	31	32	33	34	35	36	37	38	39	40	41	42
0022	**Mahmoodpur Nyay Panchayat / न्याय पंचायत**																				
0291	Raipur	0	0	0	0	0	0	3	0	0	0	1	0	0	0	10	1	0	0	200	360
0292	Chak Jamaluddin	0	0	0	0	0	0	0	0	0	0	8	0	0	0	0	0	0	0	12	10
0293	Chak Panah Mohammad	0	0	0	0	0	0	1	0	0	0	0	0	0	0	3	0	0	1	15	6
0294	Bhadev	0	0	0	0	0	0	15	3	0	0	47	0	0	0	19	0	0	0	439	687
0295	Salarpur	0	0	0	0	0	0	0	0	0	0	1	0	0	0	1	0	0	16	18	14
0296	Chakdaud	0	0	0	0	3	0	0	0	1	0	5	0	1	0	9	0	0	0	241	338
0297	Chakchora	0	0	0	0	0	0	0	0	0	0	0	0	0	0	0	0	0	0	0	0
0298	Chak Kutuban	0	0	0	0	0	0	0	0	0	0	0	0	0	0	0	0	0	0	0	0
0299	Chak Suleman	0	0	0	0	0	0	0	0	0	0	0	0	0	0	0	0	0	0	0	0
0300	Sahabpur Urf Jafarpur	0	0	0	0	0	0	0	0	0	0	0	0	0	0	0	0	0	0	15	85
0301	Chak Niamtulla	0	0	0	0	0	0	0	0	0	0	0	0	0	0	1	0	0	0	4	10
0302	Mahamudpur	0	0	0	0	4	0	26	1	0	0	11	1	4	0	39	1	0	0	337	588
0303	Chak Dallan	0	0	0	0	0	0	0	0	0	0	4	0	0	0	0	0	0	0	71	162
0304	Chataipara	0	0	0	0	0	0	0	0	0	0	3	0	1	0	5	0	0	0	81	154
0305	Akhatiyarpur	0	0	0	0	0	0	3	0	2	0	13	0	0	0	34	0	0	0	326	456
0306	Rai Bhanpah	0	0	0	0	0	0	13	9	0	0	11	0	1	0	1	0	0	0	55	126
Summary for 'Nyay Panchayat' = 0022 (16 detail records)																					
Sum		0	0	0	0	7	0	61	13	3	0	104	1	7	0	122	2	0	17	1814	2996

1	2	3	4	5	6	7	8	9	10	11	12	13	14	15	16	17	18	19	20	21	22
0023	**Para**	**Nyay Panchayat / न्याय पंचायत**																			
0307	Chak Ajam	39.66	22	22	209	99	110	19	28	8	9	0	0	46	16	48	51	19	26	19	22
0308	Chandrasen pah	17.81	18	18	153	78	75	17	16	0	0	0	0	49	27	36	1	35	1	0	0
0309	Badhui Khurd	42.90	88	89	616	334	282	56	52	79	66	0	0	219	65	132	1	101	0	5	1
0310	Chak Jainab	5.26	9	9	59	30	29	8	3	0	0	0	0	1	0	16	17	16	17	0	0
0311	Budhui Buzurg	100.77	49	50	323	152	171	33	43	60	67	0	0	68	25	57	0	29	0	23	0
0312	Barikpur	72.04	141	147	1117	563	554	123	113	285	296	0	0	158	19	255	1	241	0	1	0
0313	Pyarepur	29.14	57	59	406	189	217	49	50	58	66	0	0	47	8	95	1	90	0	1	1
0314	Rasulpur	14.16	0	0	0	0	0	0	0	0	0	0	0	0	0	0	0	0	0	0	0
0315	Para	163.09	579	598	3976	2057	1919	453	396	473	491	0	0	850	320	872	309	390	106	220	138
0316	Sarai Para	50.99	41	44	288	142	146	33	24	5	5	0	0	83	42	71	6	51	2	0	0
0317	Susundi	142.86	203	214	1574	814	760	167	180	233	207	0	0	378	67	334	20	191	4	30	2
0318	Mahuwari	177.66	163	167	1213	616	597	144	132	126	100	0	0	333	160	257	6	161	2	7	0
0319	Dangaradih	42.49	20	20	116	62	54	10	7	62	54	0	0	16	0	31	31	0	0	20	24
0320	Chak Raja	33.19	0	0	0	0	0	0	0	0	0	0	0	0	0	0	0	0	0	0	0
0321	Sarahuan	18.62	3	3	26	16	10	4	2	0	0	0	0	7	4	6	0	6	0	0	0
0322	Nizampur	36.83	98	102	768	387	381	84	84	109	94	0	0	202	70	175	49	135	36	10	11
0323	Pakari	42.09	10	10	106	55	51	8	9	0	0	0	0	26	5	23	9	21	9	0	0
Summary for 'Nyay Panchayat' = 0023 (17 detail records)																					
Sum		1029.56	1501	1552	10950	5594	5356	1208	1139	1498	1455	0	0	2483	828	2408	502	1486	203	336	199

1	2	23	24	25	26	27	28	29	30	31	32	33	34	35	36	37	38	39	40	41	42
0023	**Para**	**Nyay Panchayat / न्याय पंचायत**																			
0307	Chak Ajam	0	0	0	0	0	0	7	3	0	0	0	0	0	0	3	0	0	0	51	59
0308	Chandrasen pah	0	0	0	0	0	0	0	0	0	0	0	0	0	0	1	0	0	0	42	74
0309	Badhui Khurd	0	0	0	0	0	0	5	0	0	0	2	0	2	0	17	0	0	0	202	281
0310	Chak Jainab	0	0	0	0	0	0	0	0	0	0	0	0	0	0	0	0	0	0	14	12
0311	Budhui Buzurg	0	0	3	0	0	0	0	0	1	0	0	0	0	0	1	0	0	0	95	171
0312	Barikpur	0	0	0	0	0	0	0	0	0	0	0	0	0	0	13	1	0	0	308	553
0313	Pyarepur	0	0	0	0	0	0	0	0	0	0	0	0	0	0	4	0	0	0	94	216
0314	Rasulpur	0	0	0	0	0	0	0	0	0	0	0	0	0	0	0	0	0	0	0	0
0315	Para	0	0	0	0	14	9	83	28	4	3	76	10	10	0	75	15	5	8	1180	1602
0316	Sarai Para	2	3	0	0	0	0	3	0	0	0	0	0	4	0	11	1	0	0	71	140
0317	Susundi	0	0	0	0	0	0	24	2	0	0	20	0	1	0	68	12	0	0	480	740
0318	Mahuwari	18	0	0	0	0	0	9	3	1	0	18	1	2	0	41	0	0	0	359	591
0319	Dangaradih	0	0	0	0	0	0	10	7	0	0	0	0	0	0	1	0	0	0	31	23
0320	Chak Raja	0	0	0	0	0	0	0	0	0	0	0	0	0	0	0	0	0	0	0	0
0321	*Sarahuan*	*0*	*0*	*0*	*0*	*0*	*0*	*0*	*0*	*0*	*0*	*0*	*0*	*0*	*0*	*0*	*0*	*0*	*0*	*10*	*10*
0322	Nizampur	0	0	0	0	0	0	3	2	2	0	8	0	0	0	17	0	0	106	212	226
0323	Pakari	0	0	0	0	0	0	0	0	0	0	0	0	0	0	2	0	0	13	32	29
Summary for 'Nyay Panchayat' = 0023 (17 detail records)																					
Sum		20	3	3	0	14	9	144	45	8	3	124	11	19	0	254	29	5	127	3181	4727

1	2	3	4	5	6	7	8	9	10	11	12	13	14	15	16	17	18	19	20	21	22
0024	**Fadanpur**	**Nyay Panchayat / न्याय पंचायत**																			
0324	Kadipur	30.35	44	47	387	209	178	40	37	0	0	0	0	115	16	86	5	67	4	0	0
0325	Madarpur	136.89	191	195	1335	710	625	166	138	344	330	0	0	311	55	294	33	159	27	46	6
0326	Rampur Dhana	27.52	0	0	0	0	0	0	0	0	0	0	0	0	0	0	0	0	0	0	0
0327	Mehar Alipur Urf B	203.16	253	263	1863	938	925	195	211	99	89	0	0	479	76	450	25	264	20	26	2
0328	Rasulpur Kandhwar	193.04	322	338	2448	1258	1190	284	284	258	269	0	0	355	73	609	50	330	3	9	24
0329	Borsia	75.27	41	41	289	143	146	31	25	83	91	0	0	64	2	56	2	43	0	9	0
0330	Chaurahi	105.63	234	234	1483	806	677	168	156	200	162	0	0	265	53	348	2	299	2	34	0
0331	Wazidpur	61.11	124	126	942	484	458	117	119	181	168	0	0	171	43	201	68	99	11	44	48
0332	Bhulandharpur	52.61	63	64	493	242	251	57	63	4	2	0	0	125	39	117	89	109	87	3	1
0333	Makhupur	19.83	5	5	54	27	27	8	7	10	10	0	0	8	4	12	8	12	8	0	0
0334	Chak Hasan	5.67	0	0	0	0	0	0	0	0	0	0	0	0	0	0	0	0	0	0	0
0335	Phadanpur	52.21	72	72	607	327	280	79	63	66	54	0	0	183	65	122	5	56	2	31	3
0336	Abdul Chak	9.31	0	0	0	0	0	0	0	0	0	0	0	0	0	0	0	0	0	0	0
0337	Khanpur Umar	37.64	0	0	0	0	0	0	0	0	0	0	0	0	0	0	0	0	0	0	0
0338	Bhagipur	36.02	7	11	36	21	15	5	1	0	0	0	0	9	1	11	0	11	0	0	0
0339	Chak Talwi	43.71	0	0	0	0	0	0	0	0	0	0	0	0	0	0	0	0	0	0	0
0340	Raneepur	135.98	160	167	1121	587	534	114	122	85	62	0	0	312	109	239	28	117	7	34	5
0341	Kitasiwana Ranipur	1.21	0	0	0	0	0	0	0	0	0	0	0	0	0	0	0	0	0	0	0
0342	Rasulpur	38.45	0	0	0	0	0	0	0	0	0	0	0	0	0	0	0	0	0	0	0
Summary for 'Nyay Panchayat' = 0024 (19 detail records)																					
Sum		1265 61	1516	1563	11058	5752	5306	1264	1226	1330	1237	0	0	2397	536	2545	315	1566	171	236	89

1	2	23	24	25	26	27	28	29	30	31	32	33	34	35	36	37	38	39	40	41	42
0024	**Fadanpur Nyay Panchayat / न्याय पंचायत**																				
0324	Kadipur	0	0	0	0	0	0	1	0	3	0	3	1	0	0	12	0	0	0	123	173
0325	Madarpur	0	0	0	0	1	0	19	0	5	0	5	0	2	0	57	0	47	236	369	356
0326	Rampur Dhana	0	0	0	0	0	0	0	0	0	0	0	0	0	0	0	0	0	0	0	0
0327	Mehar Alipur Urf Bhauri	0	0	0	0	0	0	98	2	9	0	11	0	0	0	42	1	5	122	483	778
0328	Rasulpur Kandhwara	1	0	0	0	82	19	30	0	4	0	42	3	12	0	99	1	0	6	649	1134
0329	Borsia	0	0	0	0	0	0	1	0	0	0	0	0	1	0	2	2	0	0	87	144
0330	Chaurahi	0	0	0	0	2	0	0	0	0	0	2	0	0	0	11	0	0	166	458	509
0331	Wazidpur	0	0	0	0	2	1	27	3	0	0	9	0	4	5	16	0	0	0	283	390
0332	Bhulandharpur	0	0	0	0	0	0	3	0	0	0	0	1	0	0	2	0	0	4	125	158
0333	Makhupur	0	0	0	0	0	0	0	0	0	0	0	0	0	0	0	0	0	0	15	19
0334	Chak Hasan	0	0	0	0	0	0	0	0	0	0	0	0	0	0	0	0	0	0	0	0
0335	Phadanpur	0	0	0	0	0	0	5	0	0	0	2	0	4	0	24	0	0	0	205	275
0336	Abdul Chak	0	0	0	0	0	0	0	0	0	0	0	0	0	0	0	0	0	0	0	0
0337	Khanpur Umar	0	0	0	0	0	0	0	0	0	0	0	0	0	0	0	0	0	0	0	0
0338	Bhagipur	0	0	0	0	0	0	0	0	0	0	0	0	0	0	0	0	0	0	10	15
0339	Chak Talwi	0	0	0	0	0	0	0	0	0	0	0	0	0	0	0	0	0	0	0	0
0340	Raneepur	0	0	0	0	52	14	9	0	1	0	6	1	0	0	20	1	0	0	348	506
0341	Kitasiwana Ranipur	0	0	0	0	0	0	0	0	0	0	0	0	0	0	0	0	0	0	0	0
0342	Rasulpur	0	0	0	0	0	0	0	0	0	0	0	0	0	0	0	0	0	0	0	0
Summary for 'Nyay Panchayat' = 0024 (19 detail records)																					
Sum		1	0	0	0	139	34	193	5	22	0	80	6	23	5	285	5	52	534	3155	4457

1	2	3	4	5	6	7	8	9	10	11	12	13	14	15	16	17	18	19	20	21	22
0025	**Khalispur**	**Nyay Panchayat / न्याय पंचायत**																			
0343	Kotawalipur	28.73	51	51	272	137	135	38	31	0	0	0	0	62	8	58	0	31	0	0	0
0344	Bawara	148.12	280	284	2132	1042	1090	233	238	257	264	0	0	563	199	413	14	258	10	39	1
0345	Fatehpur Arwa	121.01	265	272	2146	1060	1086	250	232	38	44	0	0	522	136	333	12	146	4	57	0
0346	Arajibag Fatehpur	14.97	53	53	327	169	158	42	40	163	154	0	0	81	21	69	0	1	0	61	0
0347	Khalishpur	369.49	310	336	2377	1238	1139	274	200	190	252	0	0	682	203	434	111	259	3	51	106
0348	Jallapur	124.65	217	220	1582	800	782	199	175	215	179	0	0	327	58	328	101	174	15	89	82
0349	*Dungurpur*	509.11	0	0	0	0	0	0	0	0	0	0	0	0	0	0	0	0	0	0	0
0350	Diara Dungurpur	69.61	0	0	0	0	0	0	0	0	0	0	0	0	0	0	0	0	0	0	0
0351	Nawbarar Dungurp	12.95	0	0	0	0	0	0	0	0	0	0	0	0	0	0	0	0	0	0	0
0352	Araji Mafi Dungurp	8.90	0	0	0	0	0	0	0	0	0	0	0	0	0	0	0	0	0	0	0
0353	Gangbarar Dungurp	64.75	0	0	0	0	0	0	0	0	0	0	0	0	0	0	0	0	0	0	0
0354	Khalishpur Diyara	468.64	0	0	0	0	0	0	0	0	0	0	0	0	0	0	0	0	0	0	0
0355	Bhagarpah Diyara	36.83	0	0	0	0	0	0	0	0	0	0	0	0	0	0	0	0	0	0	0
0356	Diyara Bawara	3.64	0	0	0	0	0	0	0	0	0	0	0	0	0	0	0	0	0	0	0
0357	Bhagerpah	14.57	0	0	0	0	0	0	0	0	0	0	0	0	0	0	0	0	0	0	0
0358	Akarampur urf Ban	92.68	137	138	946	529	417	99	89	124	127	0	0	244	91	248	1	182	1	7	0
0359	Gopalpur Jaldi	18.62	103	111	622	324	298	87	70	147	148	0	0	154	42	136	59	45	9	40	49
0360	Chak Farid	10.52	23	23	196	95	101	36	30	0	0	0	0	34	7	38	35	21	24	0	0
0361	Chak Husse	36.42	0	0	0	0	0	0	0	0	0	0	0	0	0	0	0	0	0	0	0
0362	Hussepur	44.52	0	0	0	0	0	0	0	0	0	0	0	0	0	0	0	0	0	0	0
0363	Chak Kutub	28.33	3	3	32	18	14	2	1	2	2	0	0	12	1	10	1	7	0	0	1

1	2	23	24	25	26	27	28	29	30	31	32	33	34	35	36	37	38	39	40	41	42
0025	**Khalispur Nyay Panchayat / न्याय पंचायत**																				
0343	Kotawalipur	0	0	0	0	0	0	19	0	0	0	4	0	0	0	4	0	0	0	79	135
0344	Bawara	2	1	0	0	3	1	13	0	0	0	4	0	15	0	79	1	0	0	629	1076
0345	Fatehpur Arwa	0	0	0	0	19	5	11	1	0	0	37	2	6	0	57	0	0	0	727	1074
0346	Arajibag Fatehpur Arwa	0	0	0	0	0	0	0	0	0	0	0	0	0	0	7	0	0	0	100	158
0347	Khalishpur	4	0	0	0	0	0	15	0	0	0	4	1	0	0	101	1	0	0	804	1028
0348	Jallapur	3	0	0	0	3	0	5	0	19	0	5	0	2	0	28	4	0	0	472	681
0349	Dungurpur	0	0	0	0	0	0	0	0	0	0	0	0	0	0	0	0	0	0	0	0
0350	Diara Dungurpur	0	0	0	0	0	0	0	0	0	0	0	0	0	0	0	0	0	0	0	0
0351	Nawbarar Dungurpur	0	0	0	0	0	0	0	0	0	0	0	0	0	0	0	0	0	0	0	0
0352	Araji Mafi Dungurpur	0	0	0	0	0	0	0	0	0	0	0	0	0	0	0	0	0	0	0	0
0353	Gangbarar Dungurpur	0	0	0	0	0	0	0	0	0	0	0	0	0	0	0	0	0	0	0	0
0354	Khalishpur Diyara	0	0	0	0	0	0	0	0	0	0	0	0	0	0	0	0	0	0	0	0
0355	Bhagarpah Diyara	0	0	0	0	0	0	0	0	0	0	0	0	0	0	0	0	0	0	0	0
0356	Diyara Bawara	0	0	0	0	0	0	0	0	0	0	0	0	0	0	0	0	0	0	0	0
0357	Bhagerpah	0	0	0	0	0	0	0	0	0	0	0	0	0	0	0	0	0	0	0	0
0358	Akarampur urf Banzaripur	3	0	0	0	1	0	29	0	0	0	0	0	0	0	26	0	0	0	281	416
0359	Gopalpur Jaldi	0	0	2	0	0	0	3	0	6	0	10	0	4	0	26	1	0	0	188	239
0360	Chak Farid	0	0	0	0	0	0	4	0	0	0	10	11	0	0	3	0	26	20	31	46
0361	Chak Husse	0	0	0	0	0	0	0	0	0	0	0	0	0	0	0	0	0	0	0	0
0362	Hussepur	0	0	0	0	0	0	0	0	0	0	0	0	0	0	0	0	0	0	0	0
0363	Chak Kutub	0	0	0	0	0	0	0	0	0	0	0	0	0	0	3	0	0	0	8	13

1	2	3	4	5	6	7	8	9	10	11	12	13	14	15	16	17	18	19	20	21	22
0364	Dumariya	39.66	0	0	0	0	0	0	0	0	0	0	0	0	0	0	0	0	0	0	0
0365	Diyara Dumariya	28.33	0	0	0	0	0	0	0	0	0	0	0	0	0	0	0	0	0	0	0
Summary for 'Nyay Panchayat' = 0025 (23 detail records)																					
Sum		2295.05	1442	1491	10632	5412	5220	1260	1106	1136	1170	0	0	2681	766	2067	334	1124	66	344	239

1	2	23	24	25	26	27	28	29	30	31	32	33	34	35	36	37	38	39	40	41	42
0364	Dumariya	0	0	0	0	0	0	0	0	0	0	0	0	0	0	0	0	0	0	0	0
0365	Diyara Dumariya	0	0	0	0	0	0	0	0	0	0	0	0	0	0	0	0	0	0	0	0
Summary for 'Nyay Panchayat' = 0025 (23 detail records)																					
Sum		12	1	2	0	26	6	99	1	25	0	74	14	27	0	334	7	26	20	3319	4866

1	2	3	4	5	6	7	8	9	10	11	12	13	14	15	16	17	18	19	20	21	22
0026	**Bindwalia**	**Nyay Panchayat / न्याय पंचायत**																			
0366	Chak Shah Enait	27.92	0	0	0	0	0	0	0	0	0	0	0	0	0	0	0	0	0	0	0
0367	Sarai Khan urf Givi	29.95	57	57	359	195	164	25	30	195	164	0	0	59	14	106	11	44	5	4	2
0368	Khurdpur	88.04	44	44	395	199	196	39	41	41	35	0	0	106	41	96	83	43	11	39	67
0369	Khazapur	28.73	34	34	326	183	143	34	33	35	31	0	0	72	12	70	1	70	1	0	0
0370	Nurpur Mubarakpur	84.18	137	138	1145	614	531	129	116	92	56	0	0	270	58	299	58	269	9	6	49
0371	Chak Adal	1.62	0	0	0	0	0	0	0	0	0	0	0	0	0	0	0	0	0	0	0
0372	Mirdadpur	39.26	138	138	969	515	454	105	84	94	78	0	0	171	42	200	77	128	8	50	68
0373	Chak Khodaia	24.69	38	38	218	115	103	15	27	115	103	0	0	44	8	58	0	0	0	58	0
0374	Sukhdewpur	8.90	95	97	634	327	307	113	69	145	146	0	0	195	85	155	7	26	0	20	7
0375	Arazi Dhawa	2.43	0	0	0	0	0	0	0	0	0	0	0	0	0	0	0	0	0	0	0
0376	Chak Raza	5.26	0	0	0	0	0	0	0	0	0	0	0	0	0	0	0	0	0	0	0
0377	Chak Phazullah	23.47	55	59	222	116	106	28	23	115	106	0	0	0	0	65	58	0	0	65	58
0378	Bindwalia	93.89	193	205	1369	736	633	189	171	260	228	0	0	274	65	353	122	120	97	157	25
0379	Chak Kuresh	4.05	0	0	0	0	0	0	0	0	0	0	0	0	0	0	0	0	0	0	0
0380	Baxupur	10.12	53	53	284	156	128	52	29	60	52	0	0	55	6	58	1	2	0	19	0
0381	Loharpura	32.38	14	21	108	67	41	11	6	0	0	0	0	36	14	28	0	16	0	0	0
0382	Chak Samman	2.83	0	0	0	0	0	0	0	0	0	0	0	0	0	0	0	0	0	0	0
0383	Chak Mariam	7.69	15	17	200	109	91	21	18	0	0	0	0	51	6	41	0	23	0	0	0
0384	Pithapur	56.25	77	82	541	313	228	65	44	70	54	0	0	155	46	117	12	51	1	7	6
0385	Khijarabad	23.47	115	118	749	401	348	91	100	0	0	0	0	164	1	163	2	43	1	29	0
0386	Mahuwadpur	27.52	72	75	584	300	284	58	60	0	0	0	0	178	75	115	2	11	0	60	0

1	2	23	24	25	26	27	28	29	30	31	32	33	34	35	36	37	38	39	40	41	42
0026	**Bindwalia Nyay Panchayat / न्याय पंचायत**																				
0366	Chak Shah Enait	0	0	0	0	0	0	0	0	0	0	0	0	0	0	0	0	0	0	0	0
0367	Sarai Khan urf Givindpur	0	0	0	0	2	0	2	0	1	0	0	0	0	0	53	4	0	12	89	141
0368	Khurdpur	0	0	0	0	7	5	0	0	0	0	0	0	0	0	7	0	0	0	103	113
0369	Khazapur	0	0	0	0	0	0	0	0	0	0	0	0	0	0	0	0	0	0	113	142
0370	Nurpur Mubarakpur	0	0	0	0	0	0	0	0	0	0	11	0	0	0	13	0	0	0	315	473
0371	Chak Adal	0	0	0	0	0	0	0	0	0	0	0	0	0	0	0	0	0	0	0	0
0372	Mirdadpur	0	0	0	0	2	0	3	0	0	0	13	1	0	0	4	0	0	0	315	377
0373	Chak Khodaia	0	0	0	0	0	0	0	0	0	0	0	0	0	0	0	0	0	50	57	53
0374	Sukhdewpur	2	0	0	0	5	0	12	0	8	0	44	0	5	0	33	0	0	50	172	250
0375	Arazi Dhawa	0	0	0	0	0	0	0	0	0	0	0	0	0	0	0	0	0	0	0	0
0376	Chak Raza	0	0	0	0	0	0	0	0	0	0	0	0	0	0	0	0	0	0	0	0
0377	Chak Phazullah	0	0	0	0	0	0	0	0	0	0	0	0	0	0	0	0	0	0	51	48
0378	Bindwalia	0	0	0	0	0	0	33	0	0	0	8	0	7	0	28	0	0	0	383	511
0379	Chak Kuresh	0	0	0	0	0	0	0	0	0	0	0	0	0	0	0	0	0	0	0	0
0380	Baxupur	0	0	0	0	0	0	13	0	0	0	13	0	4	0	7	1	0	0	98	127
0381	Loharpura	0	0	0	0	0	0	0	0	0	0	0	0	0	0	12	0	0	0	39	41
0382	Chak Samman	0	0	0	0	0	0	0	0	0	0	0	0	0	0	0	0	0	0	0	0
0383	Chak Mariam	0	0	0	0	0	0	0	0	0	0	0	0	0	0	18	0	0	0	68	91
0384	Pithapur	0	0	0	0	0	0	10	1	0	0	0	0	2	0	47	4	0	0	196	216
0385	Khijarabad	6	0	0	0	5	1	2	0	0	0	8	0	62	0	8	0	0	0	238	346
0386	Mahuwadpur	0	0	0	0	0	0	6	0	0	0	13	0	0	0	25	2	0	0	185	282

1	2	3	4	5	6	7	8	9	10	11	12	13	14	15	16	17	18	19	20	21	22
0387	Bag Begam Shah	6.07	0	0	0	0	0	0	0	0	0	0	0	0	0	0	0	0	0	0	0
0388	Arazi Bag karimull	4.05	13	13	68	37	31	6	8	37	31	0	0	20	7	21	0	1	0	18	0
0389	Khodaipur	1.62	62	62	441	218	223	60	78	4	4	0	0	85	27	105	1	52	0	6	1
0390	Kaithwalia	28.73	106	106	846	431	415	57	78	40	38	0	0	179	129	161	2	20	0	6	0
0391	Chak Sadar	10.12	1	1	6	2	4	0	1	0	0	0	0	1	0	1	0	0	0	0	0
0392	Chak Saeda	11.33	0	0	0	0	0	0	0	0	0	0	0	0	0	0	0	0	0	0	0
0393	Begampur	112.91	10	10	76	36	40	5	10	0	0	0	0	18	0	18	0	12	0	0	0
0394	Foolpur	25.50	62	62	470	235	235	41	47	0	0	0	0	110	8	98	0	58	0	5	0
0395	Dhawa	19.83	87	87	684	333	351	89	77	33	34	0	0	176	61	162	7	129	2	30	5
0609	Alampatti	13.76	51	51	375	193	182	55	51	76	74	0	0	105	29	84	0	12	0	16	0
0610	Bag Nurullah	4.86	11	11	71	36	35	8	6	0	0	0	0	28	21	15	1	1	0	0	0
0611	Chak Faiz	9.31	16	16	141	77	64	22	17	66	50	0	0	10	2	42	2	0	0	0	0
0612	Rampur Urf Jhingur	48.16	1	1	11	6	5	2	2	0	0	0	0	2	0	3	0	1	0	0	0
0613	Jamalapur	121.81	3	3	18	9	9	3	2	0	0	0	0	4	0	4	0	1	0	0	0
Summary for 'Nyay Panchayat' = 0026 (35 detail records)																					
Sum		1040.71	1560	1599	11310	5959	5351	1323	1228	1478	1284	0	0	2568	757	2638	447	1133	135	595	288

1	2	23	24	25	26	27	28	29	30	31	32	33	34	35	36	37	38	39	40	41	42
0387	Bag Begam Shah	0	0	0	0	0	0	0	0	0	0	0	0	0	0	0	0	0	0	0	0
0388	Arazi Bag karimullah	0	0	0	0	0	0	0	0	0	0	0	0	0	0	2	0	0	0	16	31
0389	Khodaipur	2	0	8	0	5	0	5	0	3	0	10	0	4	0	10	0	0	2	113	220
0390	Kaithwalia	0	0	0	0	7	0	37	0	1	0	51	1	1	0	38	1	0	0	270	413
0391	Chak Sadar	0	0	0	0	0	0	0	0	0	0	1	0	0	0	0	0	0	0	1	4
0392	Chak Saeda	0	0	0	0	0	0	0	0	0	0	0	0	0	0	0	0	0	0	0	0
0393	Begampur	0	0	0	0	0	0	0	0	0	0	0	0	0	0	6	0	0	0	18	40
0394	Foolpur	0	0	0	0	0	0	1	0	0	0	3	0	0	0	31	0	0	0	137	235
0395	Dhawa	0	0	0	0	0	0	1	0	0	0	0	0	1	0	1	0	0	0	171	344
0609	Alampatti	1	0	0	0	1	0	23	0	0	0	11	0	6	0	14	0	0	0	109	182
0610	Bag Nurullah	0	0	0	0	0	0	0	0	0	0	8	0	0	0	6	1	0	0	21	34
0611	Chak Faiz	0	0	0	0	0	0	0	1	12	0	5	0	1	0	24	1	0	0	35	62
0612	Rampur Urf Jhingurpatti	0	0	0	0	0	0	0	0	0	0	0	0	0	0	2	0	0	0	3	5
0613	Jamalapur	0	0	0	0	0	0	1	0	0	0	0	0	0	0	2	0	0	0	5	9
Summary for 'Nyay Panchayat' = 0026 (35 detail records)																					
Sum		11	0	8	0	34	6	149	2	25	0	199	2	93	0	391	14	0	114	3321	4790

1	2	3	4	5	6	7	8	9	10	11	12	13	14	15	16	17	18	19	20	21	22
0027	**Andhau**	**Nyay Panchayat / न्याय पंचायत**																			
0396	Tazpur	55.44	94	94	665	343	322	93	59	44	49	0	0	52	2	150	9	94	7	48	2
0397	Andhaun	654.80	679	696	5027	2620	2407	632	553	329	311	0	0	1345	422	1126	119	772	77	51	23
0398	Biraich	139.62	170	172	1152	589	563	156	133	200	177	0	0	272	61	261	14	88	2	67	1
0399	Khairullahpur	67.99	59	63	482	229	253	69	59	0	0	0	0	145	143	78	3	55	2	0	0
0400	Rasulpur T. Shakhp	47.35	69	71	615	311	304	87	68	0	0	0	0	170	55	137	75	80	69	7	6
0401	Nasirpur	44.92	8	8	98	46	52	5	14	0	0	0	0	30	14	27	0	15	0	0	0
0402	Nurullahpur	62.32	42	42	253	121	132	36	31	0	0	0	0	41	0	53	21	39	18	4	3
0403	Chak abdul Wahab	45.33	102	102	686	340	346	97	88	0	0	0	0	116	8	159	105	37	33	64	62
0404	Tarapur	17.00	31	33	223	109	114	32	32	0	0	0	0	29	0	50	4	21	2	15	2
0405	Chak Hussam	11.74	57	61	408	216	192	55	41	0	0	0	0	85	3	99	1	40	1	33	0
0406	Madhopur Mishrau	21.85	22	22	159	82	77	22	28	0	0	0	0	17	1	33	0	4	0	8	0
0407	Chak Hankari	15.78	53	56	470	242	228	63	63	0	0	0	0	122	33	100	47	37	47	9	0
0408	Chak Darab	23.47	43	47	340	179	161	41	32	67	55	0	0	101	34	72	14	37	14	6	0
0409	Paharpur	29.95	74	75	554	282	272	69	76	0	0	0	0	121	19	126	27	63	6	15	20
0410	Chak Neyamat	14.57	0	0	0	0	0	0	0	0	0	0	0	0	0	0	0	0	0	0	0
0411	Bishunpura Piparah	94.30	201	206	1241	645	596	153	147	137	123	0	0	329	89	287	20	146	5	15	8
0614	Rajdepur	138.41	435	445	2925	1567	1358	350	271	267	234	0	0	766	350	632	8	99	1	175	1
0615	Alawalpur	7.28	1	1	7	3	4	1	1	0	0	0	0	0	0	1	0	1	0	0	0
0616	Kapoorpur	22.26	114	114	636	358	278	41	55	170	134	0	0	136	37	147	4	8	0	2	0
0617	Rauja Shahabuddin	8.50	0	0	0	0	0	0	0	0	0	0	0	0	0	0	0	0	0	0	0
Summary for 'Nyay Panchayat' = 0027 (20 detail records)																					
Sum		1522 88	2254	2308	15941	8282	7659	2002	1751	1214	1083	0	0	3877	1271	3538	471	1636	284	519	128

1	2	23	24	25	26	27	28	29	30	31	32	33	34	35	36	37	38	39	40	41	42
0027	**Andhau Nyay Panchayat / न्याय पंचायत**																				
0396	Tazpur	0	0	0	0	0	0	8	0	0	0	0	0	0	0	0	0	0	0	193	313
0397	Andhaun	9	0	0	0	3	1	52	0	1	0	38	0	38	0	162	18	0	0	1494	2288
0398	Biraich	0	0	0	0	42	6	0	0	3	0	4	0	28	0	29	5	0	0	328	549
0399	Khairullahpur	3	0	0	0	0	0	5	0	0	0	0	0	0	0	15	1	0	0	151	250
0400	Rasulpur T. Shakhpur	0	0	0	0	15	0	1	0	0	0	2	0	4	0	28	0	0	0	174	229
0401	Nasirpur	1	0	0	0	0	0	0	0	0	0	2	0	0	0	9	0	0	0	19	52
0402	Nurullahpur	0	0	0	0	1	0	1	0	0	0	3	0	0	0	5	0	0	0	68	111
0403	Chak abdul Wahab	0	0	0	0	3	0	5	9	7	0	20	0	0	0	23	1	0	0	181	241
0404	Tarapur	0	0	0	0	0	0	0	0	0	0	10	0	4	0	0	0	0	0	59	110
0405	Chak Hussam	0	0	0	0	0	0	11	0	0	0	3	0	0	0	12	0	0	0	117	191
0406	Madhopur Mishrauwali	0	0	0	0	2	0	8	0	2	0	0	0	1	0	8	0	0	0	49	77
0407	Chak Hankari	0	0	0	0	0	0	10	0	13	0	9	0	4	0	18	0	0	0	142	181
0408	Chak Darab	0	0	0	0	0	0	5	0	0	0	1	0	4	0	19	0	0	0	107	147
0409	Paharpur	0	0	0	0	0	0	31	1	0	0	2	0	4	0	11	0	0	34	156	211
0410	Chak Neyamat	0	0	0	0	0	0	0	0	0	0	0	0	0	0	0	0	0	0	0	0
0411	Bishunpura Piparahi	0	0	0	0	0	0	16	0	25	0	30	2	1	0	54	5	1	14	357	562
0614	Rajdepur	50	0	0	0	8	0	80	0	1	0	93	1	13	0	113	5	0	0	935	1350
0615	Alawalpur	0	0	0	0	0	0	0	0	0	0	0	0	0	0	0	0	0	0	2	4
0616	Kapoorpur	0	0	3	0	0	0	61	0	0	0	47	4	4	0	22	0	0	0	211	274
0617	Rauja Shahabuddin	0	0	0	0	0	0	0	0	0	0	0	0	0	0	0	0	0	0	0	0
Summary for 'Nyay Panchayat' = 0027 (20 detail records)																					
Sum		63	0	3	0	74	7	294	10	52	0	264	7	105	0	528	35	1	48	4743	7140

1	2	3	4	5	6	7	8	9	10	11	12	13	14	15	16	17	18	19	20	21	22
0028	**Bikapur**	**Nyay Panchayat / न्याय पंचायत**																			
0412	Bikapur	210.44	209	209	1492	771	721	180	179	147	162	0	0	384	113	360	36	118	10	143	23
0413	Chauki Jeodhar	50.99	49	49	389	208	181	51	36	125	116	0	0	98	13	78	26	11	1	26	20
0414	Chandan Baha	33.99	29	29	210	110	100	29	13	0	0	0	0	56	11	35	20	23	15	3	5
0415	Chak Asamani	6.88	13	13	153	88	65	21	10	0	0	0	0	59	14	38	30	20	29	0	0
0416	Gausabad	29.95	48	49	383	196	187	45	50	28	22	0	0	119	36	113	1	54	0	24	1
0417	Chak Bisambhar	16.19	23	24	215	108	107	34	30	108	107	0	0	58	27	41	6	15	6	14	0
0418	Goda	55.44	173	176	1065	546	519	106	140	70	62	0	0	198	29	279	8	55	0	158	2
0419	Mugalani Chak	23.88	0	0	0	0	0	0	0	0	0	0	0	0	0	0	0	0	0	0	0
0420	Fatehpur Sikandar	74.46	41	45	372	192	180	48	48	0	0	0	0	88	17	82	18	60	4	9	13
0618	Sonhuliya Urf Baku	59.49	138	138	1145	591	554	169	125	0	0	0	0	262	32	246	0	127	0	0	0
0619	Chak Bhikhari	25.09	6	6	61	29	32	7	7	0	0	0	0	5	1	15	2	6	0	8	2
0620	Mitthanpara	17.81	36	36	288	158	130	41	26	0	0	0	0	46	7	69	2	51	0	9	2
0621	Misrauliya	24.69	142	145	1150	592	558	170	168	53	52	0	0	228	93	302	156	220	135	3	15
0622	Chak Rasoolwari	2.83	4	4	22	12	10	6	3	12	10	0	0	5	4	6	0	2	0	0	0
Summary for 'Nyay Panchayat' = 0028 (14 detail records)																					
Sum		632.13	911	923	6945	3601	3344	907	835	543	531	0	0	1606	397	1664	305	762	200	397	83

1	2	23	24	25	26	27	28	29	30	31	32	33	34	35	36	37	38	39	40	41	42
0028	**Bikapur Nyay Panchayat / न्याय पंचायत**																				
0412	Bikapur	1	0	0	0	0	0	0	0	1	0	8	0	5	0	84	3	6	4	405	681
0413	Chauki Jeodhar	0	0	0	0	0	0	9	0	0	0	12	5	2	0	18	0	0	0	130	155
0414	Chandan Baha	0	0	0	0	0	0	1	0	0	0	0	0	0	0	8	0	0	0	75	80
0415	Chak Asamani	0	0	0	0	0	0	0	1	0	0	1	0	0	0	17	0	0	0	50	35
0416	Gausabad	0	0	0	0	5	0	10	0	0	0	0	0	0	0	20	0	0	0	83	186
0417	Chak Bisambhar	0	0	0	0	0	0	0	0	0	0	2	0	3	0	7	0	0	0	67	101
0418	Goda	0	0	0	0	10	0	7	1	2	0	0	3	3	0	44	2	0	0	267	511
0419	Mugalani Chak	0	0	0	0	0	0	0	0	0	0	0	0	0	0	0	0	0	0	0	0
0420	Fatehpur Sikandar	0	0	0	0	0	0	4	0	0	0	6	1	0	0	3	0	0	0	110	162
0618	Sonhuliya Urf Bakuliyapur	0	0	0	0	0	0	0	0	0	0	0	0	0	0	119	0	0	0	345	554
0619	Chak Bhikhari	0	0	0	0	0	0	0	0	0	0	0	0	0	0	1	0	0	0	14	30
0620	Mitthanpara	1	0	0	0	0	0	0	0	0	0	0	0	2	0	6	0	0	0	89	128
0621	Misrauliya	0	0	0	0	0	0	7	0	1	0	23	0	7	0	41	6	0	0	290	402
0622	Chak Rasoolwari	0	0	0	0	0	0	0	0	0	0	4	0	0	0	0	0	0	0	6	10
Summary for 'Nyay Panchayat' = 0028 (14 detail records)																					
Sum		2	0	0	0	15	0	38	2	4	0	56	9	22	0	368	11	6	4	1931	3035

1	2	3	4	5	6	7	8	9	10	11	12	13	14	15	16	17	18	19	20	21	22
0029	**Sohilapur**	**Nyay Panchayat / न्याय पंचायत**																			
0421	Khanpur	184.95	103	103	735	384	351	89	90	384	351	0	0	178	15	194	59	129	3	65	56
0422	Chaksaida	1.21	0	0	0	0	0	0	0	0	0	0	0	0	0	0	0	0	0	0	0
0423	Chak Abdul Sattar	48.97	187	188	1373	728	645	152	164	0	0	0	0	317	30	379	130	289	110	26	18
0424	Miranpur Sakka	98.34	78	79	567	303	264	90	79	13	7	0	0	149	22	139	0	93	0	20	0
0425	Sohilapur	26.31	109	109	815	423	392	104	82	17	19	0	0	238	92	177	1	57	0	30	0
0426	Baberi	216.11	306	310	2355	1223	1132	261	240	377	361	0	0	681	228	510	26	209	13	79	5
0427	Chak Shah Gulam	4.45	0	0	0	0	0	0	0	0	0	0	0	0	0	0	0	0	0	0	0
0428	Chak Shahrulla	48.16	22	22	140	73	67	14	16	32	31	0	0	20	6	42	9	13	0	28	9
0429	Chakesa urf Bakara	61.11	104	108	744	406	338	100	78	89	65	0	0	86	15	177	0	173	0	0	0
0430	Chak Shah Moham	39.26	111	119	736	402	334	114	68	176	124	0	0	193	58	158	142	49	39	70	99
0623	Atrauli	32.78	89	92	770	401	369	102	72	69	58	0	0	231	75	168	0	125	0	0	0
0624	Paharpur Urf Langa	12.14	118	122	778	400	378	89	88	368	353	0	0	152	32	197	0	144	0	0	0
0625	Hetimpur	45.33	147	148	895	483	412	113	105	331	286	0	0	230	16	247	0	82	0	126	0
Summary for 'Nyay Panchayat' = 0029 (13 detail records)																					
Sum		819.12	1374	1400	9908	5226	4682	1228	1082	1856	1655	0	0	2475	589	2388	367	1363	165	444	187

1	2	23	24	25	26	27	28	29	30	31	32	33	34	35	36	37	38	39	40	41	42
0029	**Sohilapur Nyay Panchayat / न्याय पंचायत**																				
0421	Khanpur	0	0	0	0	0	0	0	0	0	0	0	0	0	0	0	0	0	0	190	292
0422	Chaksaida	0	0	0	0	0	0	0	0	0	0	0	0	0	0	0	0	0	0	0	0
0423	Chak Abdul Sattar	0	0	0	0	0	0	6	0	3	0	5	1	3	0	47	1	0	3	349	512
0424	Miranpur Sakka	0	0	0	0	2	0	4	0	0	0	4	0	3	0	13	0	0	0	164	264
0425	Sohilapur	0	0	0	0	16	0	11	0	0	0	12	0	2	0	49	1	0	0	246	391
0426	Baberi	8	0	0	0	9	0	30	2	0	0	27	0	4	0	144	6	12	68	701	1038
0427	Chak Shah Gulam Urf Kowatal	0	0	0	0	0	0	0	0	0	0	0	0	0	0	0	0	0	0	0	0
0428	Chak Shahrulla	0	0	0	0	0	0	0	0	0	0	0	0	0	0	1	0	0	0	31	58
0429	Chakesa urf Bakarabad	0	0	0	0	0	0	1	0	0	0	0	0	0	0	3	0	0	0	229	338
0430	Chak Shah Mohammad urf Saka	0	0	0	0	0	0	5	1	0	0	3	1	1	0	30	2	0	0	244	192
0623	Atrauli	0	0	0	0	0	0	5	0	0	0	0	0	0	0	38	0	0	0	233	369
0624	Paharpur Urf Langarpur	0	0	0	0	0	0	0	0	2	0	3	0	4	0	44	0	0	0	203	378
0625	Hetimpur	0	0	0	0	0	0	0	0	0	0	1	0	0	0	38	0	0	0	236	412
Summary for 'Nyay Panchayat' = 0029 (13 detail records)																					
Sum		8	0	0	0	27	0	62	3	5	0	55	2	17	0	407	10	12	71	2826	4244

1	2	3	4	5	6	7	8	9	10	11	12	13	14	15	16	17	18	19	20	21	22
0030	**Chowkiya**	**Nyay Panchayat** / न्याय पंचायत																			
0431	Chak Husen	55.85	86	86	628	344	284	87	54	61	47	0	0	163	10	153	0	104	0	9	0
0432	Khalispur Basant	19.43	0	0	0	0	0	0	0	0	0	0	0	0	0	0	0	0	0	0	0
0433	Chak Safia	52.21	54	55	397	192	205	57	68	192	205	0	0	98	8	75	83	40	71	19	12
0434	Gopinath Pur	25.50	4	4	33	24	9	11	0	0	0	0	0	8	1	8	0	2	0	1	0
0435	Gopalpur	23.88	0	0	0	0	0	0	0	0	0	0	0	0	0	0	0	0	0	0	0
0436	Bisunpur Jamin Bid	9.31	8	8	62	28	34	9	5	0	0	0	0	17	13	13	0	8	0	1	0
0437	Banmalipur	19.02	16	18	149	68	81	16	18	15	18	0	0	26	3	32	0	22	0	8	0
0438	Bidiapara	146.91	133	133	1133	581	552	110	145	136	135	0	0	247	37	266	24	185	10	43	14
0439	Ruhipur	66.37	182	182	1064	590	474	148	97	339	303	0	0	268	101	319	99	144	18	120	74
0440	Jagdishpur	20.24	1	1	8	2	6	0	2	0	0	0	0	1	0	1	1	0	0	0	0
0441	Chak Murad	13.36	0	0	0	0	0	0	0	0	0	0	0	0	0	0	0	0	0	0	0
0442	Rampur Jaggan	43.30	51	51	533	278	255	78	71	0	0	0	0	127	110	128	50	100	44	4	6
0443	Sarai Pir Mohamma	63.94	52	52	477	239	238	50	54	0	0	0	0	138	47	107	3	55	0	14	1
0444	Chak Noor Moham	6.07	0	0	0	0	0	0	0	0	0	0	0	0	0	0	0	0	0	0	0
0445	Nagawa Khurd urf	118.58	209	291	1672	862	810	192	185	186	196	0	0	463	170	375	6	134	1	51	3
0446	Chak Daud	88.33	17	17	147	72	75	15	17	0	0	0	0	22	0	34	10	31	10	0	0
0447	Chak jafer	15.38	49	49	314	166	148	53	39	165	148	0	0	61	13	62	1	20	0	30	0
0448	Nagawa Buzurg	12.55	13	13	126	69	57	12	26	0	0	0	0	44	15	36	0	24	0	0	0
0449	Nagawa Nisfi	17.40	0	0	0	0	0	0	0	0	0	0	0	0	0	0	0	0	0	0	0
0450	Chokia Khas	175.36	254	260	1764	929	835	224	194	220	190	0	0	372	110	401	0	267	0	66	0
0451	Jahiruddinpur	12.55	0	0	0	0	0	0	0	0	0	0	0	0	0	0	0	0	0	0	0

1	2	23	24	25	26	27	28	29	30	31	32	33	34	35	36	37	38	39	40	41	42
0030	**Chowkiya Nyay Panchayat / न्याय पंचायत**																				
0431	Chak Husen	0	0	0	0	0	0	0	0	0	0	11	0	1	0	28	0	0	0	191	284
0432	Khalispur Basant	0	0	0	0	0	0	0	0	0	0	0	0	0	0	0	0	0	0	0	0
0433	Chak Safia	0	0	0	0	0	0	0	0	0	0	4	0	2	0	10	0	0	0	117	122
0434	Gopinath Pur	0	0	0	0	0	0	2	0	0	0	0	0	0	0	3	0	0	0	16	9
0435	Gopalpur	0	0	0	0	0	0	0	0	0	0	0	0	0	0	0	0	0	0	0	0
0436	Bisunpur Jamin Bidiapara	0	0	0	0	0	0	0	0	0	0	2	0	0	0	2	0	0	0	15	34
0437	Banmalipur	0	0	0	0	0	0	0	0	0	0	0	0	0	0	2	0	0	5	36	76
0438	Bidiapara	0	0	0	0	0	0	23	0	0	0	0	0	1	0	14	0	0	0	315	528
0439	Ruhipur	0	0	0	0	0	0	17	3	1	0	3	1	0	0	34	3	0	1	271	374
0440	Jagdishpur	0	0	0	0	0	0	1	1	0	0	0	0	0	0	0	0	0	0	1	5
0441	Chak Murad	0	0	0	0	0	0	0	0	0	0	0	0	0	0	0	0	0	0	0	0
0442	Rampur Jaggan	2	0	0	0	1	0	2	0	0	0	0	0	0	0	19	0	0	0	150	205
0443	Sarai Pir Mohammad	0	0	0	0	27	1	3	0	0	0	4	0	0	0	4	1	0	0	132	235
0444	Chak Noor Mohammad	0	0	0	0	0	0	0	0	0	0	0	0	0	0	0	0	0	0	0	0
0445	Nagawa Khurd urf kataila	1	0	0	0	3	0	16	0	2	0	124	1	0	0	44	1	0	0	487	804
0446	Chak Daud	0	0	0	0	0	0	0	0	0	0	1	0	0	0	2	0	0	0	38	65
0447	Chak jafer	1	0	0	0	0	0	3	0	0	0	0	0	3	0	5	1	0	0	104	147
0448	Nagawa Buzurg	0	0	0	0	0	0	0	0	0	0	5	0	0	0	7	0	0	0	33	57
0449	Nagawa Nisfi	0	0	0	0	0	0	0	0	0	0	0	0	0	0	0	0	0	0	0	0
0450	Chokia Khas	0	0	0	0	2	0	7	0	0	0	25	0	1	0	33	0	0	0	528	835
0451	Jahiruddinpur	0	0	0	0	0	0	0	0	0	0	0	0	0	0	0	0	0	0	0	0

1	2	3	4	5	6	7	8	9	10	11	12	13	14	15	16	17	18	19	20	21	22
0452	Aurangabad	83.87	168	171	1152	585	567	166	149	121	122	0	0	239	50	282	4	227	1	3	0
0453	Islamabad	46.14	92	98	703	354	349	73	94	101	106	0	0	143	14	165	2	84	1	74	1
0454	Monhaw	203.16	191	196	1255	649	606	127	127	264	268	16	7	333	100	295	87	160	17	33	59
Summary for 'Nyay Panchayat' = 0030 (24 detail records)																					
Sum		1338.71	1580	1685	11617	6032	5585	1428	1345	1800	1738	16	7	2770	802	2752	370	1607	173	476	170
0031	**Diliya**	**Nyay Panchayat / न्याय पंचायत**																			
0455	Talwal	415.63	385	390	2695	1396	1299	323	302	145	140	0	0	574	194	673	627	594	417	22	209
0456	Dilia	305.95	390	391	2820	1485	1335	344	282	264	256	0	0	507	91	699	123	339	36	268	73
0457	Agusta Salamatpur	348.45	194	198	1375	691	684	135	134	202	193	0	0	309	81	315	49	191	0	84	49
0458	Khizirpur	59.90	60	60	458	228	230	71	48	75	69	0	0	95	33	75	0	65	0	0	0
0459	Kanadih	23.47	67	68	456	240	216	58	52	0	0	0	0	80	0	105	13	76	6	17	6
0460	Fatehullahpur	469.05	388	474	2871	1481	1390	321	337	294	242	0	0	642	133	652	9	315	9	181	0
0461	Karimabad	43.71	21	21	192	99	93	25	19	0	0	0	0	24	1	41	0	36	0	1	0
0462	Shekhpur	48.97	31	32	241	121	120	33	30	0	0	0	0	61	17	57	13	51	5	1	8
0463	Chak Khazigi	29.95	39	40	294	140	154	33	33	40	44	0	0	64	14	64	7	57	1	1	6
0464	Semarachak Faiz	53.42	81	86	597	308	289	62	65	136	113	0	0	150	32	138	85	92	50	35	35
0465	Semara Buzurg	9.71	1	1	5	3	2	1	0	1	0	0	0	1	0	2	0	1	0	1	0
0466	Sarai Munimabad	56.66	81	82	583	304	279	87	82	249	230	0	0	124	11	124	9	76	1	33	8
0467	Jalalabad	10.52	0	0	0	0	0	0	0	0	0	0	0	0	0	0	0	0	0	0	0
0468	Mahrajganj	151.76	390	395	2639	1413	1226	319	328	82	66	0	0	456	87	712	221	234	37	129	158
Summary for 'Nyay Panchayat' = 0031 (14 detail records)																					
Sum		2027 15	2128	2238	15226	7909	7317	1812	1712	1488	1353	0	0	3087	694	3657	1156	2127	562	773	552

1	2	23	24	25	26	27	28	29	30	31	32	33	34	35	36	37	38	39	40	41	42
0452	Aurangabad	0	0	0	0	0	0	8	0	5	0	9	2	0	0	30	1	0	0	303	563
0453	Islamabad	0	0	0	0	0	0	0	0	0	0	0	0	0	0	7	0	0	0	189	347
0454	Monhaw	0	0	0	0	0	0	22	10	0	0	24	1	0	0	56	0	0	0	354	519
Summary for 'Nyay Panchayat' = 0030 (24 detail records)																					
Sum		4	0	0	0	33	1	104	14	8	0	212	5	8	0	300	7	0	6	3280	5209
0031	**Diliya**	**Nyay Panchayat / न्याय पंचायत**																			
0455	Talwal	0	0	0	0	1	1	13	0	3	0	15	0	0	0	25	0	0	0	723	672
0456	Dilia	0	0	0	0	0	0	24	3	0	0	29	10	0	0	39	1	0	22	786	1190
0457	Agusta Salamatpur	0	0	0	0	0	0	6	0	0	0	7	0	5	0	22	0	0	0	376	635
0458	Khizirpur	0	0	0	0	0	0	0	0	0	0	2	0	0	0	8	0	0	0	153	230
0459	Kanadih	0	0	0	0	0	0	2	0	0	0	4	1	0	0	6	0	0	0	135	203
0460	Fatehullahpur	0	0	0	0	1	0	42	0	0	0	22	0	8	0	83	0	10	39	819	1342
0461	Karimabad	0	0	0	0	0	0	0	0	0	0	0	0	0	0	4	0	0	0	58	93
0462	Shekhpur	0	0	0	0	0	0	0	0	1	0	0	0	0	0	4	0	0	0	64	107
0463	Chak Khazigi	1	0	0	0	0	0	0	0	0	0	0	0	0	0	5	0	0	0	76	147
0464	Semarachak Faiz	0	0	0	0	0	0	0	0	0	0	11	0	0	0	0	0	0	0	170	204
0465	Semara Buzurg	0	0	0	0	0	0	0	0	0	0	0	0	0	0	0	0	0	0	1	2
0466	Sarai Munimabad	0	0	0	0	0	0	1	0	2	0	0	0	0	0	12	0	0	0	180	270
0467	Jalalabad	0	0	0	0	0	0	0	0	0	0	0	0	0	0	0	0	0	0	0	0
0468	Mahrajganj	10	0	0	0	9	0	108	11	3	0	139	14	19	0	61	1	0	121	701	884
Summary for 'Nyay Panchayat' = 0031 (14 detail records)																					
Sum		11	0	0	0	11	1	196	14	9	0	229	25	32	0	269	2	10	182	4242	5979

1	2	3	4	5	6	7	8	9	10	11	12	13	14	15	16	17	18	19	20	21	22
0032	**Husainpur**	**Nyay Panchayat / न्याय पंचायत**																			
0469	Sakas	672.61	546	555	4059	2150	1909	531	446	209	209	0	0	700	150	960	53	595	41	192	11
0470	Chhawani Vise	661.45	762	800	5677	2974	2703	585	715	314	260	17	10	1662	673	1349	34	687	6	211	4
0471	Husenpur	72.85	151	153	1086	562	524	96	110	158	152	0	0	296	147	268	13	92	4	105	6
0472	Chak Mubarak Mah	90.65	121	128	971	508	463	116	96	0	0	0	0	252	92	225	16	125	9	10	1
0473	Kayakot Urf Kurtha	98.34	95	104	646	327	319	69	51	40	37	0	0	200	129	132	2	45	0	58	0
Summary for 'Nyay Panchayat' = 0032 (5 detail records)																					
Sum		1595.90	1675	1740	12439	6521	5918	1397	1418	721	658	17	10	3110	1191	2934	118	1544	60	576	22
0033	**Bayepur**	**Nyay Panchayat / न्याय पंचायत**																			
0474	Karamajipur	34.40	30	31	220	116	104	33	20	0	0	0	0	61	17	52	0	50	0	0	0
0475	Kutia	13.76	0	0	0	0	0	0	0	0	0	0	0	0	0	0	0	0	0	0	0
0476	Jamalpur	81.34	142	149	977	479	498	114	100	84	71	0	0	247	108	204	125	157	79	1	35
0477	Bhatoli	70.42	122	122	850	465	385	118	93	0	0	0	0	215	37	185	124	146	57	18	65
0478	Deokali	35.21	153	159	1129	588	541	120	102	79	77	0	0	430	173	218	7	9	0	106	3
0479	Pakarpur	13.76	11	11	107	57	50	20	10	0	0	0	0	34	18	25	7	14	7	6	0
0480	Salahabad	53.83	67	67	456	238	218	51	47	53	44	0	0	84	15	101	0	29	0	51	0
0481	Bayepur	420.48	340	340	2662	1351	1311	303	296	88	83	0	0	688	244	541	78	198	62	205	13
0482	Jaitpura Uparwar	69.20	257	257	2007	986	1021	206	236	92	92	0	0	463	70	364	2	245	1	17	0
0483	Jaitpura Gangbarar	326.19	36	66	310	150	160	34	33	0	0	0	0	58	3	67	4	30	0	36	4
Summary for 'Nyay Panchayat' = 0033 (10 detail records)																					
Sum		1118.59	1158	1202	8718	4430	4288	999	937	396	367	0	0	2280	685	1757	347	878	206	440	120
Summary for 'Tahsil' = 0020 (221 detail records)																					
Sum		15995.61	18782	19424	137016	70986	66030	16219	15084	15140	14199	33	17	32142	9539	31024	5014	16863	2291	5560	2251
Summary for 'CD Block' = 0080 (221 detail records)																					
Sum		15995.61	18782	19424	137016	70986	66030	16219	15084	15140	14199	33	17	32142	9539	31024	5014	16863	2291	5560	2251

1	2	23	24	25	26	27	28	29	30	31	32	33	34	35	36	37	38	39	40	41	42
0032	**Husainpur** **Nyay Panchayat / न्याय पंचायत**																				
0469	Sakas	0	0	0	0	5	0	70	0	0	0	17	1	0	0	81	0	0	182	1190	1674
0470	Chhawani Vise	7	0	0	0	29	0	38	4	15	0	71	1	35	10	256	9	0	5	1625	2664
0471	Husenpur	1	0	0	0	2	0	5	0	4	0	11	0	7	1	41	2	0	0	294	511
0472	Chak Mubarak Mahiuddin Urf J	0	0	0	0	4	0	0	0	1	0	33	0	2	0	50	6	0	0	283	447
0473	Kayakot Urf Kurtha	0	0	0	0	4	2	3	0	0	0	7	0	1	0	14	0	0	0	195	317
Summary for 'Nyay Panchayat' = 0032 (5 detail records)																					
Sum		8	0	0	0	44	2	116	4	20	0	139	2	45	11	442	17	0	187	3587	5613
0033	**Bayepur** **Nyay Panchayat / न्याय पंचायत**																				
0474	Karamajipur	0	0	0	0	0	0	0	0	0	0	0	0	0	0	2	0	0	0	64	104
0475	Kutia	0	0	0	0	0	0	0	0	0	0	0	0	0	0	0	0	0	0	0	0
0476	Jamalpur	4	0	0	0	0	0	23	6	0	0	3	2	3	2	13	1	0	0	275	373
0477	Bhatoli	2	0	0	0	3	2	3	0	0	0	3	0	4	0	6	0	0	3	280	258
0478	Deokali	2	0	0	0	7	1	7	2	1	0	26	0	4	0	56	1	0	0	370	534
0479	Pakarpur	0	0	0	0	0	0	0	0	0	0	0	0	1	0	4	0	0	0	32	43
0480	Salahabad	7	0	0	0	0	0	1	0	1	0	9	0	0	0	3	0	0	0	137	218
0481	Bayepur	0	0	0	0	2	1	24	0	5	0	28	0	1	0	78	2	2	6	808	1227
0482	Jaitpura Uparwar	0	0	0	0	0	0	9	0	6	0	12	0	3	0	72	1	0	0	622	1019
0483	Jaitpura Gangbarar	0	0	0	0	0	0	0	0	0	0	0	0	0	0	1	0	5	31	78	125
Summary for 'Nyay Panchayat' = 0033 (10 detail records)																					
Sum		15	0	0	0	12	4	67	8	13	0	81	2	16	2	235	5	7	40	2666	3901
Summary for 'Tahsil' = 0020 (221 detail records)																					
Sum		160	4	16	0	436	70	1599	139	213	5	1685	87	423	18	4069	149	127	1382	39835	59634
Summary for 'CD Block' = 0080 (221 detail records)																					
Sum		160	4	16	0	436	70	1599	139	213	5	1685	87	423	18	4069	149	127	1382	39835	59634

VIKAS KHAND GHAZIPUR AND KARANDA

(TAHSIL GHAZIPUR)

DISTRICT GHAZIPUR

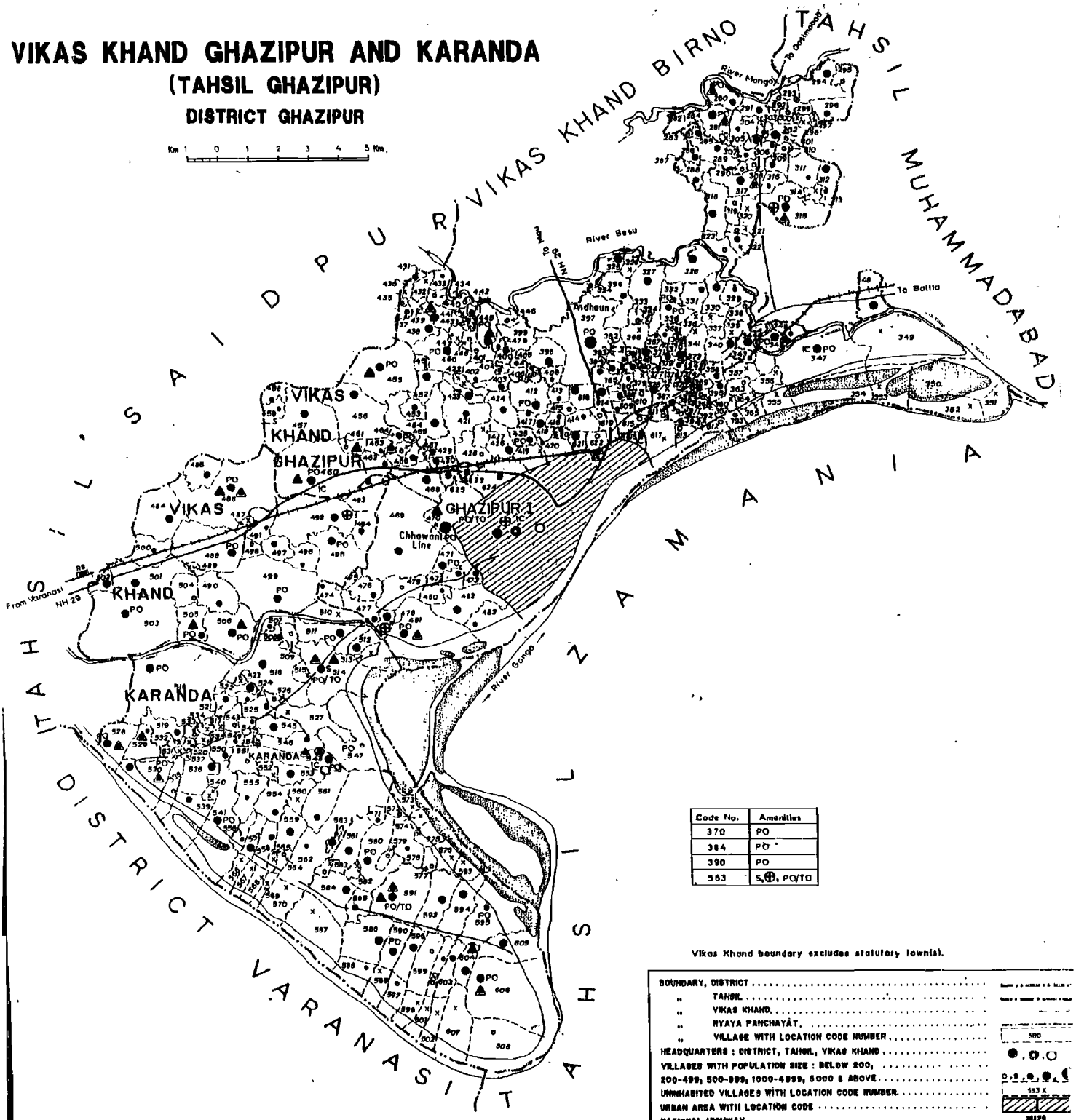

Code No.	Amenities
370	PO
384	PO
390	PO
583	S, ⊕, PO/TO

Vikas Khand boundary excludes statutory town(s).

BOUNDARY, DISTRICT	
" TAHSIL	
" VIKAS KHAND	
" NYAYA PANCHAYAT	
" VILLAGE WITH LOCATION CODE NUMBER	580
HEADQUARTERS : DISTRICT, TAHSIL, VIKAS KHAND	●, ⊙, ○
VILLAGES WITH POPULATION SIZE : BELOW 200,	·, ·, ·, ·, ·
200-499; 500-999; 1000-4999; 5000 & ABOVE	
UNINHABITED VILLAGES WITH LOCATION CODE NUMBER	583 X
URBAN AREA WITH LOCATION CODE	
NATIONAL HIGHWAY	NH29
IMPORTANT METALLED ROAD	
RAILWAY LINE WITH STATION, METRE GAUGE	
RIVER AND STREAM	
POST OFFICE / TELEGRAPH OFFICE	PO/TO
HIGH SCHOOL, INTER COLLEGE	S, IC
HOSPITAL, PRIMARY HEALTH CENTRE, DISPENSARY, MATERNITY AND CHILD WELFARE CENTRE	⊕, ⊕, +
IMPORTANT VILLAGE MARKET / HAT	

BASED UPON SURVEY OF INDIA MAP WITH THE PERMISSION OF THE SURVEYOR GENERAL OF INDIA.

© GOVERNMENT OF INDIA COPYRIGHT, 1996.

1	2	3	4	5	6	7	8	9	10	11	12	13	14	15	16	17	18	19	20	21	22
0090	**Karanda**	**CD Block / सा. वि. खण्ड**																			
														तहसील / Tahsil				**Ghazipur**			**0020**
0034	**Kusumahi Kalan**	**Nyay Panchayat / न्याय पंचायत**																			
0484	Rewasa	297.86	215	222	1611	830	781	200	169	260	278	0	0	228	32	429	90	368	36	8	42
0485	Karaila	99.56	86	86	700	353	347	90	97	108	112	0	0	184	77	157	32	139	32	0	0
0486	Saheri	558.89	539	554	3629	1886	1743	431	364	419	372	0	0	838	220	910	272	618	210	80	48
0487	Awakarpur	13.76	0	0	0	0	0	0	0	0	0	0	0	0	0	0	0	0	0	0	0
0488	Kusumhi Kalan	365.04	418	420	3258	1695	1563	414	371	312	287	0	0	746	133	729	67	366	27	65	34
0489	Sansar Chak	3.24	0	0	0	0	0	0	0	0	0	0	0	0	0	0	0	0	0	0	0
0490	Basa Bandh	162.69	81	83	681	325	356	74	68	86	101	0	0	160	57	149	1	135	1	0	0
Summary for 'Nyay Panchayat' = 0034 (7 detail records)																					
Sum		1501.04	1339	1365	9879	5089	4790	1209	1069	1185	1150	0	0	2156	519	2374	462	1626	306	153	124
0035	**Mundwal**	**Nyay Panchayat / न्याय पंचायत**																			
0491	Akunhspur	82.56	53	53	395	205	190	49	48	2	0	0	0	101	26	88	2	44	0	10	2
0492	Mundwal	334.69	289	289	2216	1138	1078	269	240	391	359	0	0	624	285	469	67	208	2	123	57
0493	Lalanpur	143.26	131	133	917	462	455	95	90	12	4	0	0	245	69	206	2	152	0	12	0
0494	Amadpur	75.27	87	89	611	307	304	83	75	28	29	0	0	85	12	155	72	105	39	10	29
0495	Dhelawan	223.80	174	175	1400	711	689	139	173	279	244	0	0	293	72	304	38	262	16	17	20
0496	Jathpur	75.68	55	55	461	241	220	76	59	0	0	0	0	107	22	117	16	97	2	9	14
0497	Dhitua	69.61	81	82	618	310	308	73	66	69	77	0	0	107	23	146	11	99	5	31	6
0498	Rampur Saheri	30.76	5	5	39	20	19	7	5	0	0	0	0	2	0	9	1	3	0	1	1
0499	Pahunchi Urf Mada	507.90	354	354	2669	1355	1314	301	311	217	229	0	0	736	209	590	220	416	133	65	61
Summary for 'Nyay Panchayat' = 0035 (9 detail records)																					
Sum		1543 53	1229	1235	9326	4749	4577	1092	1067	998	942	0	0	2300	718	2084	429	1386	197	278	190

1	2	23	24	25	26	27	28	29	30	31	32	33	34	35	36	37	38	39	40	41	42
0090	**Karanda**	CD Block / सा. वि. खण्ड																			
														तहसील / Tahsil				Ghazipur			0020
0034	**Kusumahi Kalan**	Nyay Panchayat / न्याय पंचायत																			
0484	Rewasa	1	0	0	0	2	0	27	11	1	0	2	0	0	0	20	1	0	23	401	668
0485	Karaila	0	0	0	0	0	0	3	0	0	0	2	0	3	0	10	0	0	48	196	267
0486	Saheri	2	0	0	0	3	0	70	8	38	0	27	3	2	0	70	3	0	227	976	1244
0487	Awakarpur	0	0	0	0	0	0	0	0	0	0	0	0	0	0	0	0	0	0	0	0
0488	Kusumhi Kalan	14	0	0	0	5	2	47	0	69	0	44	2	17	0	102	2	6	256	960	1240
0489	Sansar Chak	0	0	0	0	0	0	0	0	0	0	0	0	0	0	0	0	0	0	0	0
0490	Basa Bandh	1	0	0	0	0	0	0	0	0	0	0	0	0	0	13	0	0	1	176	354
Summary for 'Nyay Panchayat' = 0034 (7 detail records)																					
Sum		18	0	0	0	10	2	147	19	108	0	75	5	22	0	215	6	6	555	2709	3773
0035	**Mundwal**	Nyay Panchayat / न्याय पंचायत																			
0491	Akunhspur	5	0	0	0	0	0	5	0	0	0	4	0	7	0	13	0	0	4	117	184
0492	Mundwal	1	0	0	0	2	0	14	5	5	0	22	0	15	0	79	3	0	2	669	1009
0493	Lalanpur	1	0	0	0	0	0	1	2	2	0	6	0	2	0	30	0	0	26	256	427
0494	Amadpur	0	0	0	0	0	0	35	0	0	0	3	1	0	0	2	3	0	0	152	232
0495	Dhelawan	0	0	0	0	0	0	6	0	0	0	2	1	0	0	17	1	20	190	387	461
0496	Jathpur	0	0	0	0	0	0	8	0	0	0	0	0	0	0	3	0	2	52	122	152
0497	Dhitua	0	0	0	0	0	0	12	0	0	0	0	0	0	0	4	0	6	138	158	159
0498	Rampur Saheri	0	0	0	0	0	0	5	0	0	0	0	0	0	0	0	0	0	0	11	18
0499	Pahunchi Urf Madanahi	1	1	2	0	9	5	22	3	6	0	20	0	1	0	48	17	0	0	765	1094
Summary for 'Nyay Panchayat' = 0035 (9 detail records)																					
Sum		8	1	2	0	11	5	108	10	13	0	57	2	25	0	196	24	28	412	2637	3736

1	2	3	4	5	6	7	8	9	10	11	12	13	14	15	16	17	18	19	20	21	22
0036	**Saurabh**	**Nyay Panchayat / न्याय पंचायत**																			
0500	Dhamoopur	120.20	54	54	475	252	223	50	32	138	132	0	0	146	22	117	3	90	3	0	0
0501	Dharawan	267.51	369	369	2588	1368	1220	301	247	296	230	0	0	413	85	632	198	313	71	145	119
0502	Shriganj Urf Nandg	61.51	209	210	1402	731	671	132	138	284	226	0	0	298	61	293	56	130	7	97	44
0503	Saurabh	623.64	448	493	3433	1710	1723	354	289	259	245	0	0	682	187	725	70	438	22	65	35
0504	Nildih	90.65	16	16	112	52	60	9	14	0	0	0	0	23	5	22	9	15	9	1	0
0505	Sisora	109.67	145	145	917	446	471	101	82	80	80	0	0	254	146	185	26	136	12	23	8
0506	Alipur Bangawan	265.48	224	224	1770	927	843	218	172	315	260	0	0	492	196	424	55	250	16	54	31
Summary for 'Nyay Panchayat' = 0036 (7 detail records)																					
Sum		1538.66	1465	1511	10697	5486	5211	1165	974	1372	1173	0	0	2308	702	2398	417	1372	140	385	237
0037	**Mainpur**	**Nyay Panchayat / न्याय पंचायत**																			
0507	Baksha	47.35	53	53	436	229	207	33	36	0	0	0	0	118	40	94	0	88	0	0	0
0508	Kolahan Patti	12.55	79	79	611	329	282	64	58	43	50	0	0	154	107	130	0	105	0	5	0
0509	Sagar Patti	12.95	21	22	160	84	76	16	19	0	0	0	0	57	19	30	1	24	0	3	1
0510	Kurias	32.78	0	0	0	0	0	0	0	0	0	0	0	0	0	0	0	0	0	0	0
0511	Marmeth	259.82	199	199	1621	857	764	177	140	106	110	0	0	578	162	379	1	232	1	77	0
0512	Mahepur	137.19	169	171	1269	668	601	159	145	23	15	0	0	420	154	277	4	180	0	60	0
0513	Razzopur	42.90	0	0	0	0	0	0	0	0	0	0	0	0	0	0	0	0	0	0	0
0514	Mainpur	360.99	714	716	4822	2434	2388	487	471	306	292	0	0	1561	836	1010	83	418	30	168	12
0515	Nandanpah	12.55	0	0	0	0	0	0	0	0	0	0	0	0	0	0	0	0	0	0	0
0516	Monikpur Kalan	523.28	289	292	2425	1237	1188	250	265	148	126	0	0	697	309	590	29	364	3	117	12
0517	Hariharpah	13.36	0	0	0	0	0	0	0	0	0	0	0	0	0	0	0	0	0	0	0
Summary for 'Nyay Panchayat' = 0037 (11 detail records)																					
Sum		1455.72	1524	1532	11344	5838	5506	1186	1134	626	593	0	0	3585	1627	2510	118	1411	34	430	25

1	2	23	24	25	26	27	28	29	30	31	32	33	34	35	36	37	38	39	40	41	42
0036	**Saurabh Nyay Panchayat / न्याय पंचायत**																				
0500	Dhamoopur	0	0	0	0	0	0	10	0	1	0	4	0	0	0	12	0	0	0	135	220
0501	Dharawan	8	0	0	0	5	2	106	5	2	0	21	1	6	0	26	0	0	28	736	994
0502	Shriganj Urf Nandganj	0	0	0	0	43	5	5	0	0	0	3	0	0	0	15	0	0	0	438	615
0503	Saurabh	0	0	0	0	0	0	10	0	0	0	14	0	7	0	191	13	0	123	985	1530
0504	Nildih	2	0	0	0	0	0	1	0	0	0	2	0	0	0	1	0	0	0	30	51
0505	Sisora	0	0	0	0	5	5	0	0	0	0	9	0	1	0	11	1	0	44	261	401
0506	Alipur Bangawan	6	0	0	0	6	0	14	6	3	0	13	1	6	0	72	1	0	6	503	782
Summary for 'Nyay Panchayat' = 0036 (7 detail records)																					
Sum		16	0	0	0	59	12	146	11	6	0	66	2	20	0	328	15	0	201	3088	4593
0037	**Mainpur Nyay Panchayat / न्याय पंचायत**																				
0507	Baksha	0	0	2	0	0	0	2	0	0	0	0	0	0	0	2	0	0	0	135	207
0508	Kolahan Patti	0	0	0	0	0	0	3	0	0	0	0	0	0	0	17	0	0	0	199	282
0509	Sagar Patti	0	0	0	0	0	0	0	0	0	0	1	0	0	0	2	0	2	20	52	55
0510	Kurias	0	0	0	0	0	0	0	0	0	0	0	0	0	0	0	0	0	0	0	0
0511	Marmeth	0	0	0	0	0	0	1	0	3	0	2	0	0	0	64	0	0	2	478	761
0512	Mahepur	0	0	0	0	1	2	0	0	0	0	12	2	1	0	23	0	0	0	391	597
0513	Razzopur	0	0	0	0	0	0	0	0	0	0	0	0	0	0	0	0	0	0	0	0
0514	Mainpur	3	0	0	0	22	15	28	1	36	0	101	2	31	0	203	23	12	59	1412	2246
0515	Nandanpah	0	0	0	0	0	0	0	0	0	0	0	0	0	0	0	0	0	0	0	0
0516	Monikpur Kalan	0	0	0	0	2	0	3	0	23	12	14	0	5	0	62	2	0	0	647	1159
0517	Hariharpah	0	0	0	0	0	0	0	0	0	0	0	0	0	0	0	0	0	0	0	0
Summary for 'Nyay Panchayat' = 0037 (11 detail records)																					
Sum		3	0	2	0	25	17	37	1	62	12	130	4	37	0	373	25	14	81	3314	5307

1	2	3	4	5	6	7	8	9	10	11	12	13	14	15	16	17	18	19	20	21	22
0038	**Sabua**	**Nyay Panchayat / न्याय पंचायत**																			
0518	Sabuan	693.66	610	619	4453	2235	2218	548	484	560	584	0	0	1102	428	960	270	591	83	137	159
0519	Mehroli	99.15	100	104	972	449	523	108	126	98	123	0	0	249	134	201	3	175	0	11	1
0520	Hirapah	33.19	0	0	0	0	0	0	0	0	0	0	0	0	0	0	0	0	0	0	0
0521	Bhawanipur	11.74	73	73	518	240	278	36	55	0	0	0	0	146	81	113	79	98	50	2	20
0522	Tulla Patti	40.87	174	181	1115	546	569	135	111	115	139	0	0	263	138	229	154	118	79	33	64
0523	Marawa	14.57	0	0	0	0	0	0	0	0	0	0	0	0	0	0	0	0	0	0	0
0524	Amani Chak	3.24	46	46	353	167	186	41	50	0	0	0	0	95	44	84	53	53	2	21	49
0525	Anapur	125.46	69	70	538	271	267	58	60	53	48	0	0	170	82	121	83	69	48	19	34
0526	Manikpur Khurd	4.05	20	20	125	65	60	7	8	7	8	0	0	33	3	31	1	6	0	0	0
0527	Mishrauali	10.12	0	0	0	0	0	0	0	0	0	0	0	0	0	0	0	0	0	0	0
Summary for 'Nyay Panchayat' = 0038 (10 detail records)																					
Sum		1036.05	1092	1113	8074	3973	4101	933	894	833	902	0	0	2058	910	1739	643	1110	262	223	327

1	2	23	24	25	26	27	28	29	30	31	32	33	34	35	36	37	38	39	40	41	42
0038	**Sabua**	**Nyay Panchayat / न्याय पंचायत**																			
0518	Sabuan	8	0	0	0	0	0	21	0	6	0	47	4	5	0	145	24	0	30	1275	1918
0519	Mehroli	0	0	0	0	0	0	0	0	0	0	4	0	1	0	10	2	0	0	248	520
0520	Hirapah	0	0	0	0	0	0	0	0	0	0	0	0	0	0	0	0	0	0	0	0
0521	Bhawanipur	0	0	0	0	1	7	0	0	0	0	3	0	0	0	9	2	0	0	127	199
0522	Tulla Patti	7	0	0	0	1	0	14	7	10	0	9	1	1	0	36	3	0	0	317	415
0523	Marawa	0	0	0	0	0	0	0	0	0	0	0	0	0	0	0	0	0	0	0	0
0524	Amani Chak	0	0	0	0	0	0	0	2	0	0	2	0	2	0	6	0	0	0	83	133
0525	Anapur	2	0	0	0	0	0	1	0	0	0	8	0	0	0	22	1	0	0	150	184
0526	Manikpur Khurd	0	0	0	0	0	0	0	0	5	1	2	0	0	0	18	0	0	0	34	59
0527	Mishrauali	0	0	0	0	0	0	0	0	0	0	0	0	0	0	0	0	0	0	0	0
Summary for 'Nyay Panchayat' = 0038 (10 detail records)																					
Sum		17	0	0	0	2	7	36	9	21	1	75	5	9	0	246	32	0	30	2234	3428

1	2	3	4	5	6	7	8	9	10	11	12	13	14	15	16	17	18	19	20	21	22
0039	**Chochakpur**	**Nyay Panchayat / न्याय पंचायत**																			
0528	Suapur	136.79	166	173	1194	633	561	126	103	243	242	0	0	227	52	240	17	54	2	10	2
0529	Khulaspur	28.33	32	34	326	168	158	41	44	1	1	0	0	87	27	71	72	28	0	25	72
0530	Chochakpur	263.06	388	410	2695	1408	1287	331	284	237	213	0	0	636	159	565	38	153	3	102	4
0531	Gangupah	6.88	0	0	0	0	0	0	0	0	0	0	0	0	0	0	0	0	0	0	0
0532	Bankatha	11.74	0	0	0	0	0	0	0	0	0	0	0	0	0	0	0	0	0	0	0
0533	Kharawan	12.14	2	2	18	9	9	4	3	0	0	0	0	5	0	5	0	5	0	0	0
0534	Hirapur	5.67	0	0	0	0	0	0	0	0	0	0	0	0	0	0	0	0	0	0	0
0535	Bandi Patti	42.09	0	0	0	0	0	0	0	0	0	0	0	0	0	0	0	0	0	0	0
0536	Sonharia	148.52	164	164	1311	665	646	126	135	107	116	0	0	420	208	234	24	164	14	26	4
0537	Marauti	15.38	0	0	0	0	0	0	0	0	0	0	0	0	0	0	0	0	0	0	0
0538	Nandrampur	67.99	1	1	3	3	0	0	0	3	0	0	0	3	0	0	0	0	0	0	0
0539	Narainpur	197.49	93	93	654	332	322	75	75	180	198	0	0	161	39	153	140	123	106	30	34
0540	Kashipah	9.31	0	0	0	0	0	0	0	0	0	0	0	0	0	0	0	0	0	0	0
0541	Lilapur	313.64	179	179	1133	620	513	108	101	145	131	0	0	372	126	269	43	119	10	110	30
0542	Hameshapur	13.36	0	0	0	0	0	0	0	0	0	0	0	0	0	0	0	0	0	0	0
Summary for 'Nyay Panchayat' = 0039 (15 detail records)																					
Sum		1272.39	1025	1056	7334	3838	3496	811	745	916	901	0	0	1911	611	1537	334	646	135	303	146

1	2	23	24	25	26	27	28	29	30	31	32	33	34	35	36	37	38	39	40	41	42
0039	**Chochakpur Nyay Panchayat / न्याय पंचायत**																				
0528	Suapur	20	5	0	0	0	0	13	1	2	0	75	5	1	0	65	2	46	160	347	384
0529	Khulaspur	0	0	0	0	1	0	1	0	3	0	4	0	1	0	8	0	0	3	97	83
0530	Chochakpur	32	5	0	0	12	2	72	9	0	0	122	13	2	0	70	2	2	2	841	1247
0531	Gangupah	0	0	0	0	0	0	0	0	0	0	0	0	0	0	0	0	0	0	0	0
0532	Bankatha	0	0	0	0	0	0	0	0	0	0	0	0	0	0	0	0	0	0	0	0
0533	Kharawan	0	0	0	0	0	0	0	0	0	0	0	0	0	0	0	0	0	0	4	9
0534	Hirapur	0	0	0	0	0	0	0	0	0	0	0	0	0	0	0	0	0	0	0	0
0535	Bandi Patti	0	0	0	0	0	0	0	0	0	0	0	0	0	0	0	0	0	0	0	0
0536	Sonharia	0	0	0	0	7	1	3	0	0	0	6	2	2	0	26	3	41	209	390	413
0537	Marauti	0	0	0	0	0	0	0	0	0	0	0	0	0	0	0	0	0	0	0	0
0538	Nandrampur	0	0	0	0	0	0	0	0	0	0	0	0	0	0	0	0	0	0	3	0
0539	Narainpur	0	0	0	0	0	0	0	0	0	0	0	0	0	0	0	0	0	0	179	182
0540	Kashipah	0	0	0	0	0	0	0	0	0	0	0	0	0	0	0	0	0	0	0	0
0541	Lilapur	0	0	0	0	1	2	12	0	0	0	1	0	0	0	26	1	0	0	351	470
0542	Hameshapur	0	0	0	0	0	0	0	0	0	0	0	0	0	0	0	0	0	0	0	0
Summary for 'Nyay Panchayat' = 0039 (15 detail records)																					
Sum		52	10	0	0	21	5	101	10	5	0	208	20	6	0	195	8	89	374	2212	2788

1	2	3	4	5	6	7	8	9	10	11	12	13	14	15	16	17	18	19	20	21	22
0040	**Karanda**	**Nyay Panchayat / न्याय पंचायत**																			
0543	Kaithawali	3.64	1	1	10	6	4	1	0	0	0	0	0	4	1	3	0	3	0	0	0
0544	Bedauli	42.09	33	34	273	150	123	23	18	0	0	0	0	98	34	69	2	40	0	16	0
0545	Lakhanchandpur K	78.11	213	213	1546	778	768	173	170	196	199	0	0	394	183	352	78	172	15	147	61
0546	Basant Patti	127.89	109	109	752	371	381	80	70	101	100	0	0	238	144	164	3	68	0	71	0
0547	Lakhanchandpur K	125.46	27	27	189	109	80	26	16	0	0	0	0	21	2	43	0	4	0	31	0
0548	Karanda	263.86	326	339	2452	1289	1163	260	235	300	303	0	0	874	275	591	22	247	3	172	3
0549	Birapah	28.73	66	66	485	246	239	59	49	43	44	0	0	140	47	89	11	41	2	28	2
0550	Khizirpur	123.03	160	170	988	520	468	107	86	159	132	0	0	299	116	232	10	137	0	73	7
0551	Vajepah	37.64	9	9	53	28	25	8	6	22	20	0	0	11	4	17	2	2	0	13	2
0552	Mubarakpur	10.12	0	0	0	0	0	0	0	0	0	0	0	0	0	0	0	0	0	0	0
0553	Madanpur Urf Prata	93.49	153	158	1013	507	506	94	118	215	203	0	0	331	141	225	48	59	0	86	38
0554	medanipur	121.01	71	71	530	257	273	74	57	0	0	0	0	137	44	111	0	89	0	0	0
Summary for 'Nyay Panchayat' = 0040 (12 detail records)																					
Sum		1055.07	1168	1197	8291	4261	4030	905	825	1036	1001	0	0	2547	991	1896	176	862	20	637	113

1	2	23	24	25	26	27	28	29	30	31	32	33	34	35	36	37	38	39	40	41	42
0040	**Karanda Nyay Panchayat / न्याय पंचायत**																				
0543	Kaithawali	0	0	0	0	0	0	0	0	0	0	0	0	0	0	0	0	0	0	3	4
0544	Bedauli	0	0	0	0	0	0	2	0	0	0	3	0	0	0	8	2	0	0	81	121
0545	Lakhanchandpur Khurd	0	0	0	0	2	1	2	0	0	0	6	0	0	0	23	1	0	56	426	634
0546	Basant Patti	0	0	0	0	1	0	7	0	0	0	6	3	0	0	11	0	0	0	207	378
0547	Lakhanchandpur Kala	0	0	0	0	0	0	7	0	0	0	1	0	0	0	0	0	7	34	59	46
0548	Karanda	4	0	0	0	2	9	7	0	0	0	45	0	4	0	110	7	3	49	695	1092
0549	Birapah	0	0	0	0	1	7	1	0	0	0	6	0	0	0	12	0	2	20	155	208
0550	Khizirpur	0	0	0	0	1	1	2	0	1	0	1	0	0	0	17	2	3	63	285	395
0551	Vajepah	0	0	0	0	0	0	0	0	0	0	2	0	0	0	0	0	0	12	11	11
0552	Mubarakpur	0	0	0	0	0	0	0	0	0	0	0	0	0	0	0	0	0	0	0	0
0553	Madanpur Urf Pratappur	0	0	0	0	5	1	12	1	6	1	31	2	0	0	26	5	4	21	278	437
0554	medanipur	0	0	0	0	0	0	2	0	0	0	10	0	0	0	10	0	0	0	146	273
Summary for 'Nyay Panchayat' = 0040 (12 detail records)																					
Sum		4	0	0	0	12	19	42	1	7	1	111	5	4	0	217	17	19	255	2346	3599

1	2	3	4	5	6	7	8	9	10	11	12	13	14	15	16	17	18	19	20	21	22
0041	**Goshandepur**	**Nyay Panchayat / न्याय पंचायत**																			
0555	Ramjanpur	55.44	34	34	273	135	138	31	40	0	0	0	0	84	19	46	1	38	0	0	0
0556	Amawan	123.43	41	43	311	156	155	43	44	48	34	0	0	96	39	54	1	34	1	14	0
0557	Sikandarpur Uparw	93.49	187	192	1323	648	675	131	131	102	98	0	0	381	149	266	9	167	5	54	4
0558	Damodarpur Uparw	64.75	74	74	664	331	333	72	68	27	24	0	0	190	93	132	0	101	0	2	0
0559	Koochaura Uparwar	144.48	221	221	1736	902	834	156	148	293	276	0	0	544	221	406	3	246	1	104	0
0560	Kandhi Pah	11.33	0	0	0	0	0	0	0	0	0	0	0	0	0	0	0	0	0	0	0
0561	Ramnathpur	116.15	132	135	934	458	476	99	101	75	71	0	0	267	136	211	29	142	2	41	25
0562	Daria Patti	10.93	28	28	240	117	123	23	29	0	0	0	0	73	15	49	1	10	1	28	0
0563	Gosandepur Uparw	259.41	707	729	4776	2443	2333	440	469	205	245	0	0	1422	531	1079	272	590	88	251	150
0564	Badipatti Uparwar	42.26	19	19	131	69	62	18	14	0	0	0	0	39	9	36	0	6	0	28	0
0565	Chak Damodar	6.48	0	0	0	0	0	0	0	0	0	0	0	0	0	0	0	0	0	0	0
0566	Sikandarpur Gangb	55.04	0	0	0	0	0	0	0	0	0	0	0	0	0	0	0	0	0	0	0
0567	Damodarpur Gangb	59.09	0	0	0	0	0	0	0	0	0	0	0	0	0	0	0	0	0	0	0
0568	Kuchaura Gangbara	63.13	0	0	0	0	0	0	0	0	0	0	0	0	0	0	0	0	0	0	0
0569	Bandipatti Gangbar	20.24	0	0	0	0	0	0	0	0	0	0	0	0	0	0	0	0	0	0	0
0570	Goshandeypur Gan	120.60	0	0	0	0	0	0	0	0	0	0	0	0	0	0	0	0	0	0	0
Summary for 'Nyay Panchayat' = 0041 (16 detail records)																					
Sum		1246.25	1443	1475	10388	5259	5129	1013	1044	750	748	0	0	3096	1212	2279	316	1334	98	522	179

1	2	23	24	25	26	27	28	29	30	31	32	33	34	35	36	37	38	39	40	41	42
0041	**Goshandepur Nyay Panchayat / न्याय पंचायत**																				
0555	Ramjanpur	0	0	0	0	0	0	2	0	0	0	1	1	1	0	4	0	2	71	87	66
0556	Amawan	0	0	0	0	0	0	3	0	0	0	0	0	0	0	3	0	0	0	102	154
0557	Sikandarpur Uparwar	0	0	0	0	0	0	3	0	0	0	18	0	0	0	24	0	10	30	372	636
0558	Damodarpur Uparwar	0	0	0	0	0	0	0	0	0	0	7	0	0	0	22	0	0	0	199	333
0559	Koochaura Uparwar	0	0	0	0	3	2	1	0	4	0	14	0	1	0	33	0	0	0	496	831
0560	Kandhi Pah	0	0	0	0	0	0	0	0	0	0	0	0	0	0	0	0	0	0	0	0
0561	Ramnathpur	0	0	0	0	8	1	2	0	0	0	0	0	0	0	18	1	0	14	247	433
0562	Daria Patti	0	0	0	0	0	0	2	0	0	0	2	0	0	0	7	0	0	0	68	122
0563	Gosandepur Uparwar	8	0	0	0	24	5	49	18	16	0	46	4	3	0	92	7	11	288	1353	1773
0564	Badipatti Uparwar	0	0	0	0	0	0	0	0	0	0	1	0	0	0	1	0	0	0	33	62
0565	Chak Damodar	0	0	0	0	0	0	0	0	0	0	0	0	0	0	0	0	0	0	0	0
0566	Sikandarpur Gangbarar	0	0	0	0	0	0	0	0	0	0	0	0	0	0	0	0	0	0	0	0
0567	Damodarpur Gangbarar	0	0	0	0	0	0	0	0	0	0	0	0	0	0	0	0	0	0	0	0
0568	Kuchaura Gangbarar	0	0	0	0	0	0	0	0	0	0	0	0	0	0	0	0	0	0	0	0
0569	Bandipatti Gangbarar	0	0	0	0	0	0	0	0	0	0	0	0	0	0	0	0	0	0	0	0
0570	Goshandeypur Gangbarar	0	0	0	0	0	0	0	0	0	0	0	0	0	0	0	0	0	0	0	0
Summary for 'Nyay Panchayat' = 0041 (16 detail records)																					
Sum		8	0	0	0	35	8	62	18	20	0	89	5	5	0	204	8	23	403	2957	4410

1	2	3	4	5	6	7	8	9	10	11	12	13	14	15	16	17	18	19	20	21	22
0042	**Dinapur**	**Nyay Panchayat / न्याय पंचायत**																			
0571	Maksudan Pah	31.97	32	32	222	109	113	28	25	0	0	0	0	39	0	44	37	31	7	12	30
0572	Mohbalpur	39.66	21	21	134	69	65	20	18	0	0	0	0	26	0	31	15	28	14	3	1
0573	Harampah	23.88	0	0	0	0	0	0	0	0	0	0	0	0	0	0	0	0	0	0	0
0574	Noorampur	3.64	0	0	0	0	0	0	0	0	0	0	0	0	0	0	0	0	0	0	0
0575	Sidharipur	43.71	0	0	0	0	0	0	0	0	0	0	0	0	0	0	0	0	0	0	0
0576	Barharia	65.56	0	0	0	0	0	0	0	0	0	0	0	0	0	0	0	0	0	0	0
0577	Rafeepur	65.56	12	12	70	35	35	10	6	35	35	0	0	22	3	10	1	3	1	6	0
0578	Sherpur Tulsipur	178.88	35	35	252	135	117	39	34	39	26	0	0	46	9	63	5	11	0	33	5
0579	Parana Patti	11.74	8	8	68	34	34	10	7	0	0	0	0	16	3	14	17	6	0	5	17
0580	Dinapur	229.87	325	331	2467	1274	1193	271	246	250	211	0	0	634	362	622	268	292	60	278	198
0581	Naudar	143.67	196	196	1671	861	810	164	143	331	313	0	0	465	233	399	135	213	1	157	130
0582	Kapur Patti	7.69	0	0	0	0	0	0	0	0	0	0	0	0	0	0	0	0	0	0	0
0583	Karanpura	12.14	14	14	98	50	48	12	10	0	0	0	0	36	23	22	0	16	0	1	0
0584	Jamuan Uparwar	281.67	299	300	2180	1111	1069	217	218	155	137	0	0	692	295	523	34	298	3	171	27
0585	Beraso	64.35	67	67	582	293	289	47	59	77	70	0	0	204	120	127	43	84	0	19	43
0586	Paharpur Uparwar	231.89	166	166	1233	651	582	106	83	88	76	0	0	423	189	322	20	233	5	49	15
0587	Jamuawan Gangbar	269.13	0	0	0	0	0	0	0	0	0	0	0	0	0	0	0	0	0	0	0
0588	Paharpuar Gangbar	98.34	2	2	2	2	0	0	0	0	0	0	0	2	0	0	0	0	0	0	0
Summary for 'Nyay Panchayat' = 0042 (18 detail records)																					
Sum		1803 35	1177	1184	8979	4624	4355	924	849	975	868	0	0	2605	1237	2177	575	1215	91	734	466

1	2	23	24	25	26	27	28	29	30	31	32	33	34	35	36	37	38	39	40	41	42
0042	**Dinapur**	**Nyay Panchayat / न्याय पंचायत**																			
0571	Maksudan Pah	0	0	0	0	0	0	0	0	1	0	0	0	0	0	0	0	0	0	65	76
0572	Mohbalpur	0	0	0	0	0	0	0	0	0	0	0	0	0	0	0	0	0	0	38	50
0573	Harampah	0	0	0	0	0	0	0	0	0	0	0	0	0	0	0	0	0	0	0	0
0574	Noorampur	0	0	0	0	0	0	0	0	0	0	0	0	0	0	0	0	0	0	0	0
0575	Sidharipur	0	0	0	0	0	0	0	0	0	0	0	0	0	0	0	0	0	0	0	0
0576	Barharia	0	0	0	0	0	0	0	0	0	0	0	0	0	0	0	0	0	0	0	0
0577	Rafeepur	0	0	0	0	0	0	0	0	0	0	0	0	0	0	1	0	0	0	25	34
0578	Sherpur Tulsipur	1	0	0	0	0	0	12	0	0	0	0	0	0	0	6	0	0	0	72	112
0579	Parana Patti	0	0	0	0	0	0	0	0	0	0	0	0	0	0	3	0	0	0	20	17
0580	Dinapur	1	0	0	0	0	0	2	0	0	0	2	0	3	0	44	10	0	0	652	925
0581	Naudar	0	0	0	0	0	0	11	4	0	0	1	0	0	0	17	0	0	0	462	675
0582	Kapur Patti	0	0	0	0	0	0	0	0	0	0	0	0	0	0	0	0	0	0	0	0
0583	Karanpura	0	0	0	0	0	0	2	0	0	0	1	0	0	0	2	0	0	0	28	48
0584	Jamuan Uparwar	0	0	0	0	1	0	12	2	1	1	5	1	0	0	35	0	0	0	588	1035
0585	Beraso	0	0	0	0	0	0	3	0	0	0	1	0	3	0	17	0	0	0	166	246
0586	Paharpur Uparwar	0	0	0	0	8	0	1	0	0	0	7	0	1	0	23	0	2	93	327	469
0587	Jamuawan Gangbarar	0	0	0	0	0	0	0	0	0	0	0	0	0	0	0	0	0	0	0	0
0588	Paharpuar Gangbarar	0	0	0	0	0	0	0	0	0	0	0	0	0	0	0	0	0	0	2	0
Summary for 'Nyay Panchayat' = 0042 (18 detail records)																					
Sum		2	0	0	0	9	0	43	6	2	1	17	1	7	0	148	10	2	93	2445	3687

1	2	3	4	5	6	7	8	9	10	11	12	13	14	15	16	17	18	19	20	21	22
0043	**Sokani**	**Nyay Panchayat / न्याय पंचायत**																			
0589	Saitapatti Gangbara	34.40	0	0	0	0	0	0	0	0	0	0	0	0	0	0	0	0	0	0	0
0590	Saitapatti Uparwar	147.72	187	187	1375	689	686	155	149	143	133	0	0	395	174	260	4	163	2	65	2
0591	Barsara	259.82	343	353	2697	1371	1326	330	313	137	133	0	0	751	337	464	163	214	87	70	65
0592	Sokani	165.52	123	159	1190	582	608	149	146	101	105	0	0	285	69	222	116	160	107	27	9
0593	Kasera	25.50	0	0	0	0	0	0	0	0	0	0	0	0	0	0	0	0	0	0	0
0594	Bayepur	157.43	101	163	1125	553	572	139	129	235	214	0	0	313	129	217	5	105	4	74	0
0595	Puraina	211.25	115	115	850	420	430	88	93	28	22	0	0	240	113	190	21	56	0	100	21
Summary for 'Nyay Panchayat' = 0043 (7 detail records)																					
Sum		1001.64	869	977	7237	3615	3622	861	830	644	607	0	0	1984	822	1353	309	698	200	336	97

1	2	23	24	25	26	27	28	29	30	31	32	33	34	35	36	37	38	39	40	41	42
0043	**Sokani Nyay Panchayat / न्याय पंचायत**																				
0589	Saitapatti Gangbarar	0	0	0	0	0	0	0	0	0	0	0	0	0	0	0	0	0	0	0	0
0590	Saitapatti Uparwar	0	0	0	0	0	0	3	0	0	0	5	0	0	0	24	0	0	0	429	682
0591	Barsara	3	0	2	0	16	5	21	0	5	0	61	2	25	0	47	4	12	25	895	1138
0592	Sokani	0	0	0	0	4	0	0	0	0	0	7	0	3	0	21	0	3	13	357	479
0593	Kasera	0	0	0	0	0	0	0	0	0	0	0	0	0	0	0	0	0	0	0	0
0594	Bayepur	0	0	0	0	1	0	4	0	0	0	7	0	5	0	21	1	0	0	336	567
0595	Puraina	0	0	0	0	2	0	9	0	0	0	6	0	3	0	14	0	0	38	230	371
Summary for 'Nyay Panchayat' = 0043 (7 detail records)																					
Sum		3	0	2	0	23	5	37	0	5	0	86	2	36	0	127	5	15	76	2247	3237

1	2	3	4	5	6	7	8	9	10	11	12	13	14	15	16	17	18	19	20	21	22
0044	**Katariya**	**Nyay Panchayat / न्याय पंचायत**																			
0596	Himardopur Uparw	121.81	120	150	1146	610	536	120	111	3	2	0	0	328	96	279	17	187	13	53	3
0597	Himardopur Gangb	27.52	2	2	12	7	5	2	2	0	0	0	0	1	1	4	1	4	1	0	0
0598	Amauli Gangbarar	54.63	0	0	0	0	0	0	0	0	0	0	0	0	0	0	0	0	0	0	0
0599	Amauli Uparwar	219.75	2	2	10	5	5	2	1	0	0	0	0	2	2	1	1	1	1	0	0
0600	Ataria Uparwar	111.29	43	43	403	208	195	51	36	0	0	0	0	117	54	56	2	39	0	6	1
0601	Ataria Gangbarar	28.33	0	0	0	0	0	0	0	0	0	0	0	0	0	0	0	0	0	0	0
0602	Bishunpur Gangbar	36.42	0	0	0	0	0	0	0	0	0	0	0	0	0	0	0	0	0	0	0
0603	Bishunpur Uparwar	176.45	72	72	532	260	272	64	66	134	124	0	0	139	45	97	5	56	1	32	2
0604	Kataria Uparwar	307.17	369	381	2692	1412	1280	295	295	168	151	0	0	822	320	664	146	320	17	280	120
0605	Sarai Mohammadpu	144.88	100	100	1039	545	494	111	102	23	15	0	0	312	61	266	18	209	0	28	18
0606	Dharammarpur Upa	488.07	525	605	4462	2300	2162	542	484	158	148	0	0	993	344	944	318	688	236	110	68
0607	Kataria Gangbarar	96.32	0	0	0	0	0	0	0	0	0	0	0	0	0	0	0	0	0	0	0
0608	Dharammarpur Gan	229.46	1	1	2	2	0	0	0	0	0	0	0	0	0	0	0	0	0	0	0
Summary for 'Nyay Panchayat' = 0044 (13 detail records)																					
Sum		2042.10	1234	1356	10298	5349	4949	1187	1097	486	440	0	0	2714	923	2311	508	1504	269	509	212
Summary for 'Tahsil' = 0020 (125 detail records)																					
Sum		15495.80	13565	14001	101847	52081	49766	11286	10528	9821	9325	0	0	27264	10272	22658	4287	13164	1752	4510	2116
Summary for 'CD Block' = 0090 (125 detail records)																					
Sum		15495.80	13565	14001	101847	52081	49766	11286	10528	9821	9325	0	0	27264	10272	22658	4287	13164	1752	4510	2116

1	2	23	24	25	26	27	28	29	30	31	32	33	34	35	36	37	38	39	40	41	42
0044	**Katariya Nyay Panchayat / न्याय पंचायत**																				
0596	Himardopur Uparwar	2	0	0	0	6	1	0	0	0	0	4	0	1	0	26	0	0	0	331	519
0597	Himardopur Gangbarar	0	0	0	0	0	0	0	0	0	0	0	0	0	0	0	0	0	0	3	4
0598	Amauli Gangbarar	0	0	0	0	0	0	0	0	0	0	0	0	0	0	0	0	0	0	0	0
0599	Amauli Uparwar	0	0	0	0	0	0	0	0	0	0	0	0	0	0	0	0	0	0	4	4
0600	Ataria Uparwar	0	0	0	0	0	0	0	0	0	0	7	0	0	0	4	1	23	61	129	132
0601	Ataria Gangbarar	0	0	0	0	0	0	0	0	0	0	0	0	0	0	0	0	0	0	0	0
0602	Bishunpur Gangbarar	0	0	0	0	0	0	0	0	0	0	0	0	0	0	0	0	0	0	0	0
0603	Bishunpur Uparwar	0	0	0	0	1	2	2	0	0	0	0	0	0	0	6	0	4	47	159	220
0604	Kataria Uparwar	0	0	0	0	17	0	6	3	0	0	14	1	3	0	24	5	0	0	748	1134
0605	Sarai Mohammadpur	1	0	0	0	0	0	2	0	0	0	2	0	0	0	24	0	0	0	279	476
0606	Dharammarpur Uparwar	5	1	1	0	17	8	11	1	1	0	45	3	6	0	60	1	0	52	1356	1792
0607	Kataria Gangbarar	0	0	0	0	0	0	0	0	0	0	0	0	0	0	0	0	0	0	0	0
0608	Dharammarpur Gangbarar	0	0	0	0	0	0	0	0	0	0	0	0	0	0	0	0	0	0	2	0
Summary for 'Nyay Panchayat' = 0044 (13 detail records)																					
Sum		8	1	1	0	41	11	21	4	1	0	72	4	10	0	144	7	27	160	3011	4281
Summary for 'Tahsil' = 0020 (125 detail records)																					
Sum		139	12	7	0	248	91	780	89	250	15	986	55	181	0	2393	157	223	2640	29200	42839
Summary for 'CD Block' = 0090 (125 detail records)																					
Sum		139	12	7	0	248	91	780	89	250	15	986	55	181	0	2393	157	223	2640	29200	42839

VIKAS KHAND QASIMABAD

(TAHSIL MUHAMMADABAD)

DISTRICT GHAZIPUR

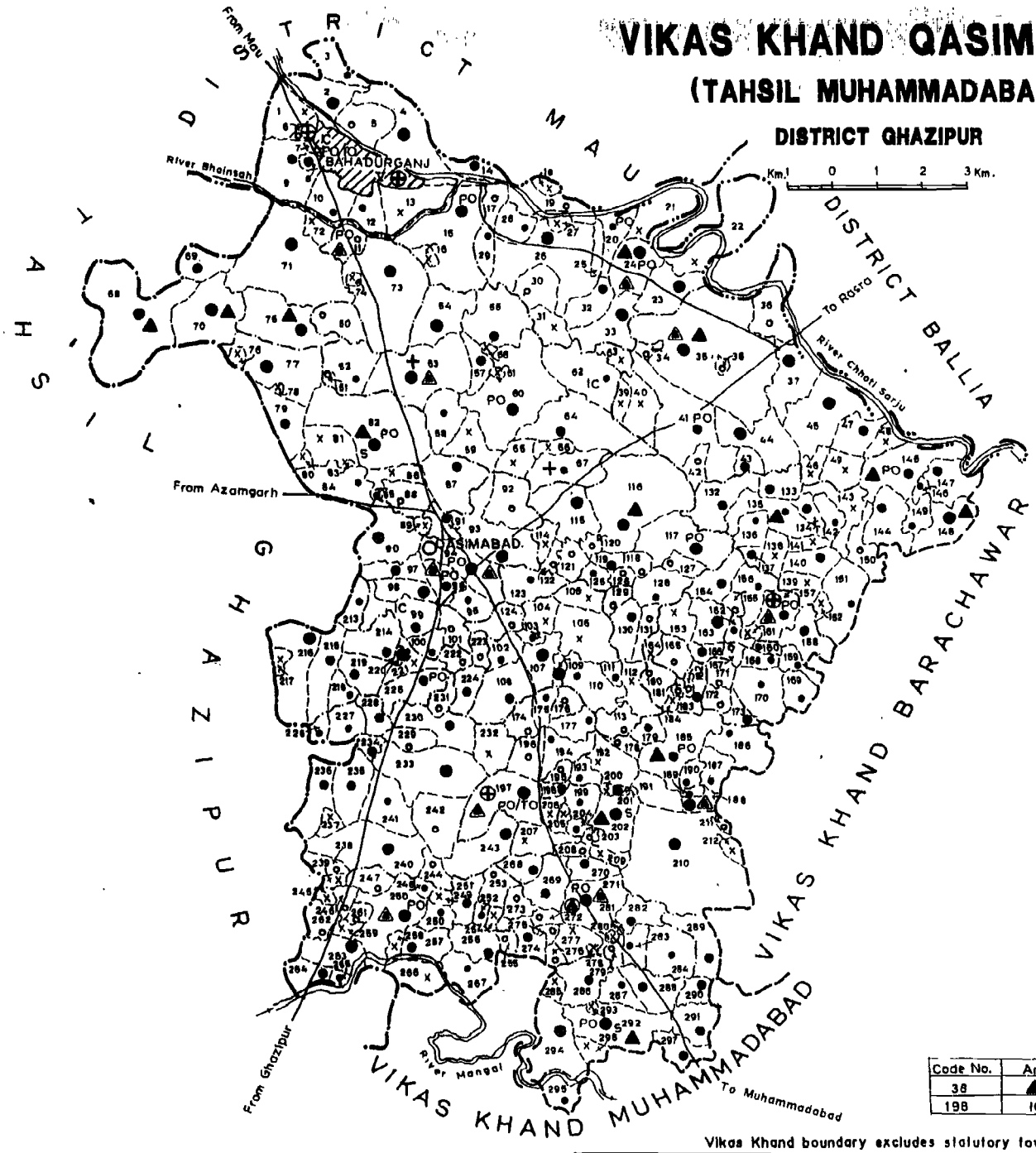

Code No.	Amenities
38	▲ △
198	IC △

Vikas Khand boundary excludes statutory town(s).

BOUNDARY, DISTRICT, TAHSIL	—·—·—·—
" VIKAS KHAND, NYAYA PANCHAYAT	— — — —
" VILLAGE WITH LOCATION CODE NUMBER	297
HEADQUARTERS: VIKAS KHAND	O
VILLAGES WITH POPULATION SIZE: BELOW 200, 200-499, 500-999, 1000-4999	○ , • , ● , ●
UNINHABITED VILLAGES WITH LOCATION CODE NUMBER	249X
URBAN AREA WITH LOCATION CODE	
IMPORTANT METALLED ROAD	
RIVER AND STREAM	
POST OFFICE / TELEGRAPH OFFICE	PO/TO
HIGH SCHOOL, INTER COLLEGE	S , IC
HOSPITAL, PRIMARY HEALTH CENTRE, DISPENSARY	⊕ , ◭ , +
MATERNITY AND CHILD WELFARE CENTRE	◮
IMPORTANT VILLAGE MARKET/HAT	▲

1	2	3	4	5	6	7	8	9	10	11	12	13	14	15	16	17	18	19	20	21	22
0100	**Kasimabad**	**CD Block / सा. वि. खण्ड**																			
														तहसील / Tahsil			**Mohammadabad**				**0030**
0001	**Ramgarh**	**Nyay Panchayat / न्याय पंचायत**																			
0001	Baluwa Khalispur	8.90	0	0	0	0	0	0	0	0	0	0	0	0	0	0	0	0	0	0	0
0002	Siura	220.97	331	357	1726	916	810	234	192	212	180	0	0	275	81	428	196	266	66	136	124
0003	Satanpur	65.16	45	45	350	176	174	46	46	133	130	0	0	67	0	82	4	76	3	1	1
0004	Rasulpur	231.49	205	205	1291	640	651	125	125	137	117	0	0	203	97	299	10	254	4	10	6
0005	Pattigar T. Abdulpu	54.23	8	8	43	21	22	1	7	0	0	0	0	18	2	13	3	3	0	0	1
0006	Palpur	10.12	18	18	81	38	43	8	10	2	5	0	0	18	1	21	0	4	0	4	0
0007	Araji Bankachak A	3.24	1	1	6	4	2	0	0	0	0	0	0	0	0	2	0	2	0	0	0
0008	Araji Bankachak D	5.67	88	88	595	302	293	83	70	175	174	0	0	152	35	133	33	53	5	24	28
0009	Banka Khas	150.95	144	145	838	465	373	111	63	103	91	0	0	196	70	211	91	81	1	123	90
0010	Pattigar T. Bahadur	31.16	67	67	400	202	198	30	38	52	57	0	0	113	39	117	5	37	1	40	0
0011	Salamatpur	70.01	3	3	28	18	10	8	4	3	4	0	0	1	0	7	0	1	0	6	0
0012	Mahuvi Bandh	70.82	34	34	362	192	170	56	44	104	90	0	0	88	26	83	2	61	0	0	0
0013	Trilok Chandpur	6.88	0	0	0	0	0	0	0	0	0	0	0	0	0	0	0	0	0	0	0
0014	Faridanpur	70.01	96	96	858	470	388	90	57	242	187	0	0	124	17	120	8	103	2	3	3
0015	Ramgarh	454.48	519	533	3791	1885	1906	392	363	535	506	0	0	863	389	851	83	424	17	272	63
0016	Jairampur T. Ramg	64.45	0	0	0	0	0	0	0	0	0	0	0	0	0	0	0	0	0	0	0
Summary for 'Nyay Panchayat' = 0001 (16 detail records)																					
Sum		1518.54	1559	1600	10369	5329	5040	1184	1019	1698	1541	0	0	2118	757	2367	435	1365	99	619	316

1	2	23	24	25	26	27	28	29	30	31	32	33	34	35	36	37	38	39	40	41	42
0100	**Kasimabad**	**CD Block / सा. वि. खण्ड**																			

1	2	3	4	5	6	7	8	9	10	11	12	13	14	15	16	17	18	19	20	21	22
0002	**Pali**	**Nyay Panchayat / न्याय पंचायत**																			
0017	NasirpurT. Surawat	63.13	11	11	89	45	44	7	9	0	0	0	0	35	34	25	3	24	2	1	1
0018	Chak Khodai	27.11	0	0	0	0	0	0	0	0	0	0	0	0	0	0	0	0	0	0	0
0019	Nasirpur T. Pali	8.50	24	24	170	88	82	17	12	0	0	0	0	66	62	54	50	54	46	0	4
0020	Sahadeuram. Pali	34.40	40	40	304	150	154	29	25	36	39	0	0	106	81	73	42	50	17	22	25
0021	Babhnauli	6.07	0	0	0	0	0	0	0	0	0	0	0	0	0	0	0	0	0	0	0
0022	Chatar Pura	63.54	0	0	0	0	0	0	0	0	0	0	0	0	0	0	0	0	0	0	0
0023	Awara Kol	191.83	277	277	2052	1062	990	238	238	286	262	0	0	471	173	484	40	379	19	25	13
0024	Pali	235.94	361	362	2823	1436	1387	281	280	187	189	0	0	956	431	657	123	316	15	205	94
0025	Sahadeura Mohalla	112.51	0	0	0	0	0	0	0	0	0	0	0	0	0	0	0	0	0	0	0
0026	Surwat Shahpur	285.31	281	293	2146	1136	1010	224	199	220	206	0	0	512	192	534	79	373	4	86	68
0027	Ema Patti	24.69	0	0	0	0	0	0	0	0	0	0	0	0	0	0	0	0	0	0	0
0028	MaujPur Mohalla S	71.23	64	64	402	206	196	57	53	177	160	0	0	52	4	90	23	10	7	63	16
0029	Bhaisra Mohalla Su	100.37	51	52	407	209	198	49	37	0	0	0	0	76	20	112	2	111	2	0	0
0030	Wajirpur	85.80	40	40	338	164	174	51	46	7	13	0	0	55	0	74	52	30	2	25	42
0031	Newajpur	56.66	0	0	0	0	0	0	0	0	0	0	0	0	0	0	0	0	0	0	0
0032	Tandwa	87.82	77	77	507	241	266	51	50	125	140	0	0	82	25	76	0	74	0	1	0
0033	Muhammadpur	155.81	165	166	1157	561	596	130	115	8	18	0	0	225	42	223	91	186	51	14	40
Summary for 'Nyay Panchayat' = 0002 (17 detail records)																					
Sum		1610.72	1391	1406	10395	5298	5097	1134	1064	1046	1027	0	0	2636	1064	2402	505	1607	165	442	303

1	2	23	24	25	26	27	28	29	30	31	32	33	34	35	36	37	38	39	40	41	42
0002	**Pali** **Nyay Panchayat / न्याय पंचायत**																				
0017	NasirpurT. Surawat	0	0	0	0	0	0	0	0	0	0	0	0	0	0	0	0	0	0	20	41
0018	Chak Khodai	0	0	0	0	0	0	0	0	0	0	0	0	0	0	0	0	0	0	0	0
0019	Nasirpur T. Pali	0	0	0	0	0	0	0	0	0	0	0	0	0	0	0	0	0	0	34	32
0020	Sahadeuram. Pali	0	0	0	0	0	0	0	0	0	0	0	0	0	0	1	0	0	5	77	107
0021	Babhnauli	0	0	0	0	0	0	0	0	0	0	0	0	0	0	0	0	0	0	0	0
0022	Chatar Pura	0	0	0	0	0	0	0	0	0	0	0	0	0	0	0	0	0	0	0	0
0023	Awara Kol	0	0	2	0	0	0	28	4	2	0	15	0	0	0	33	4	1	213	577	737
0024	Pali	1	0	0	0	0	0	24	5	3	0	69	7	3	1	36	1	0	2	779	1262
0025	Sahadeura Mohalla Sukh	0	0	0	0	0	0	0	0	0	0	0	0	0	0	0	0	0	0	0	0
0026	Surwat Shahpur	0	0	0	0	0	0	10	1	1	0	22	2	1	0	41	4	0	0	602	931
0027	Ema Patti	0	0	0	0	0	0	0	0	0	0	0	0	0	0	0	0	0	0	0	0
0028	MaujPur Mohalla Sukhat	0	0	0	0	2	0	8	0	0	0	3	0	0	0	4	0	0	0	116	173
0029	Bhaisra Mohalla Sukhat	0	0	0	0	0	0	0	0	0	0	0	0	0	0	1	0	0	0	97	196
0030	Wajirpur	2	0	0	0	0	0	5	8	11	0	0	0	0	0	1	0	0	0	90	122
0031	Newajpur	0	0	0	0	0	0	0	0	0	0	0	0	0	0	0	0	0	0	0	0
0032	Tandwa	0	0	0	0	0	0	0	0	0	0	0	0	0	0	1	0	0	92	165	174
0033	Muhammadpur	0	0	0	0	0	0	4	0	0	0	1	0	0	0	18	0	5	154	333	351
Summary for 'Nyay Panchayat' = 0002 (17 detail records)																					
Sum		3	0	2	0	2	0	79	18	17	0	110	9	4	1	136	9	6	466	2890	4126

1	2	3	4	5	6	7	8	9	10	11	12	13	14	15	16	17	18	19	20	21	22
0003	**Meharaur**	**Nyay Panchayat / न्याय पंचायत**																			
0034	Cheruiya	10.12	19	19	94	54	40	13	7	46	37	0	0	14	1	29	26	28	25	0	0
0035	Muhammadpur Kus	545.54	500	510	3524	1807	1717	367	332	192	158	0	0	763	225	787	396	574	227	58	161
0036	Khaira	134.77	20	21	168	98	70	10	15	0	0	0	0	1	0	60	41	14	1	46	40
0037	Sindhagar	171.19	271	273	1850	979	871	173	185	214	208	0	0	421	117	510	283	131	10	294	269
0038	Kusum	3.24	3	3	31	14	17	4	3	0	0	0	0	7	1	7	4	3	0	0	4
0039	Pilkuwa Kusum	27.52	0	0	0	0	0	0	0	0	0	0	0	0	0	0	0	0	0	0	0
0040	Pilkuwa Khas	99.96	0	0	0	0	0	0	0	0	0	0	0	0	0	0	0	0	0	0	0
0041	Mehraur	251.32	145	145	997	552	445	77	68	1	1	0	0	288	121	301	12	240	7	2	2
0042	Bangalpur	35.21	15	16	112	59	53	13	12	0	0	0	0	12	0	25	27	12	0	12	27
0043	Chakasiya	25.50	68	69	570	297	273	75	72	30	22	0	0	77	1	143	0	143	0	0	0
0044	Durga Asthan	183.73	139	140	1015	527	488	127	93	210	204	0	0	257	76	213	5	127	0	34	2
0045	Baharar	220.97	148	152	1055	537	518	89	103	97	94	0	0	235	105	277	79	151	10	94	68
0046	Pah Ershanand	28.73	0	0	0	0	0	0	0	0	0	0	0	0	0	0	0	0	0	0	0
0047	Berukharha	72.85	70	73	566	293	273	56	51	32	29	0	0	161	77	141	21	110	8	4	13
0048	Haibatpur	21.04	0	0	0	0	0	0	0	0	0	0	0	0	0	0	0	0	0	0	0
0049	Mirza M. Berukahi	49.37	0	0	0	0	0	0	0	0	0	0	0	0	0	0	0	0	0	0	0
Summary for 'Nyay Panchayat' = 0003 (16 detail records)																					
Sum		1881.06	1398	1421	9982	5217	4765	1004	941	822	753	0	0	2236	724	2493	894	1533	288	544	586

1	2	23	24	25	26	27	28	29	30	31	32	33	34	35	36	37	38	39	40	41	42
0003	**Meharaur Nyay Panchayat / न्याय पंचायत**																				
0034	Cheruiya	0	0	0	0	0	0	0	0	0	0	0	0	0	0	1	1	0	0	25	14
0035	Muhammadpur Kusum	2	0	0	0	0	0	34	2	0	0	62	1	3	0	54	5	3	231	1017	1090
0036	Khaira	0	0	0	0	0	0	0	0	0	0	0	0	0	0	0	0	0	0	38	29
0037	Sindhagar	1	0	0	0	0	0	10	0	5	2	31	0	3	0	35	2	0	1	469	587
0038	Kusum	0	0	0	0	0	0	4	0	0	0	0	0	0	0	0	0	0	0	7	13
0039	Pilkuwa Kusum	0	0	0	0	0	0	0	0	0	0	0	0	0	0	0	0	0	0	0	0
0040	Pilkuwa Khas	0	0	0	0	0	0	0	0	0	0	0	0	0	0	0	0	0	0	0	0
0041	Mehraur	1	0	0	0	0	0	10	0	0	0	15	1	5	0	28	2	0	0	251	433
0042	Bangalpur	0	0	0	0	0	0	0	0	0	0	1	0	0	0	0	0	0	0	34	26
0043	Chakasiya	0	0	0	0	0	0	0	0	0	0	0	0	0	0	0	0	0	0	154	273
0044	Durga Asthan	0	0	0	0	0	0	22	3	3	0	10	0	0	0	17	0	0	0	314	483
0045	Baharar	0	0	0	0	8	0	0	0	0	0	2	0	0	0	22	1	0	0	260	439
0046	Pah Ershanand	0	0	0	0	0	0	0	0	0	0	0	0	0	0	0	0	0	0	0	0
0047	Berukharha	0	0	5	0	0	0	7	0	0	0	3	0	0	0	12	0	0	0	152	252
0048	Haibatpur	0	0	0	0	0	0	0	0	0	0	0	0	0	0	0	0	0	0	0	0
0049	Mirza M. Berukahi	0	0	0	0	0	0	0	0	0	0	0	0	0	0	0	0	0	0	0	0
Summary for 'Nyay Panchayat' = 0003 (16 detail records)																					
Sum		4	0	5	0	8	0	87	5	8	2	124	2	11	0	169	11	3	232	2721	3639

1	2	3	4	5	6	7	8	9	10	11	12	13	14	15	16	17	18	19	20	21	22
0004	**Mahuwari**	**Nyay Panchayat / न्याय पंचायत**																			
0050	Phaguwar	76.89	8	8	73	35	38	6	6	0	0	0	0	25	15	15	0	15	0	0	0
0051	Udaypur	4.86	16	16	134	65	69	14	17	0	0	0	0	19	6	35	6	11	1	23	5
0052	Mahranpur	112.10	50	50	385	204	181	62	44	0	0	0	0	72	7	82	4	25	0	45	4
0053	Baraura	256.98	263	263	1292	799	493	119	109	142	143	0	0	590	127	539	82	125	48	24	30
0054	Mahadewa	149.74	185	191	1213	630	583	205	157	5	4	0	0	274	44	281	157	208	75	54	82
0055	Miranpur	158.24	88	88	738	348	390	92	85	80	94	0	0	162	66	139	124	99	90	11	27
0056	Goraya	1.62	0	0	0	0	0	0	0	0	0	0	0	0	0	0	0	0	0	0	0
0057	Mardanpur	40.47	87	87	647	318	329	56	66	1	0	0	0	171	58	154	119	114	93	25	26
0058	Mahuwari Nakatu	88.22	49	49	375	194	181	50	36	3	3	0	0	68	0	91	88	87	82	0	6
0059	Ullar	78.92	0	0	0	0	0	0	0	0	0	0	0	0	0	0	0	0	0	0	0
0060	Mahuwari Khas	351.28	274	274	1714	874	840	158	140	260	280	0	0	451	162	409	327	208	23	157	301
0061	Gorhi Mohalla Mad	5.26	0	0	0	0	0	0	0	0	0	0	0	0	0	0	0	0	0	0	0
0062	Sadhapur	163.50	46	48	437	213	224	36	53	82	73	0	0	118	77	87	3	71	1	4	0
0063	Marhuwa	40.47	0	0	0	0	0	0	0	0	0	0	0	0	0	0	0	0	0	0	0
0064	Nagawa	212.47	132	133	938	490	448	113	79	159	135	0	0	188	60	207	28	184	7	22	21
0065	Chak Baksan	70.42	0	0	0	0	0	0	0	0	0	0	0	0	0	0	0	0	0	0	0
0066	Ahiyapur	17.40	0	0	0	0	0	0	0	0	0	0	0	0	0	0	0	0	0	0	0
0067	Paraji Pah	108.05	74	74	491	248	243	49	59	161	165	0	0	134	51	98	44	83	37	4	1
Summary for 'Nyay Panchayat' = 0004 (18 detail records)																					
Sum		1936.89	1272	1281	8437	4418	4019	960	851	893	897	0	0	2272	673	2137	982	1230	457	369	503

1	2	23	24	25	26	27	28	29	30	31	32	33	34	35	36	37	38	39	40	41	42
0004	**Mahuwari Nyay Panchayat / न्याय पंचायत**																				
0050	Phaguwar	0	0	0	0	0	0	0	0	0	0	0	0	0	0	0	0	0	0	20	38
0051	Udaypur	0	0	0	0	0	0	1	0	0	0	0	0	0	0	0	0	0	0	30	63
0052	Mahranpur	0	0	0	0	0	0	1	0	0	0	0	0	1	0	10	0	0	0	122	177
0053	Baraura	4	0	0	0	0	0	0	0	3	0	2	0	6	0	375	4	7	37	253	374
0054	Mahadewa	0	0	0	0	0	0	0	0	0	0	0	0	0	0	19	0	11	18	338	408
0055	Miranpur	0	0	0	0	3	2	4	0	0	0	4	0	0	0	18	5	0	0	209	266
0056	Goraya	0	0	0	0	0	0	0	0	0	0	0	0	0	0	0	0	0	0	0	0
0057	Mardanpur	0	0	0	0	0	0	1	0	0	0	1	0	0	0	13	0	0	0	164	210
0058	Mahuwari Nakatu	0	0	0	0	0	0	0	0	0	0	0	0	0	0	4	0	0	0	103	93
0059	Ullar	0	0	0	0	0	0	0	0	0	0	0	0	0	0	0	0	0	0	0	0
0060	Mahuwari Khas	2	0	0	0	0	0	3	0	0	0	6	1	0	0	33	2	1	31	464	482
0061	Gorhi Mohalla Maduwari	0	0	0	0	0	0	0	0	0	0	0	0	0	0	0	0	0	0	0	0
0062	Sadhapur	0	0	0	0	0	0	5	0	0	0	0	0	0	0	7	2	0	0	126	221
0063	Marhuwa	0	0	0	0	0	0	0	0	0	0	0	0	0	0	0	0	0	0	0	0
0064	Nagawa	0	0	0	0	0	0	0	0	0	0	0	0	0	0	1	0	0	33	283	387
0065	Chak Baksan	0	0	0	0	0	0	0	0	0	0	0	0	0	0	0	0	0	0	0	0
0066	Ahiyapur	0	0	0	0	0	0	0	0	0	0	0	0	0	0	0	0	0	0	0	0
0067	Paraji Pah	0	0	0	0	0	0	1	0	0	0	2	0	3	0	5	6	0	12	150	187
Summary for 'Nyay Panchayat' = 0004 (18 detail records)																					
Sum		6	0	0	0	3	2	16	0	3	0	15	1	10	0	485	19	19	131	2262	2906

1	2	3	4	5	6	7	8	9	10	11	12	13	14	15	16	17	18	19	20	21	22
0005	**Dewli**	**Nyay Panchayat / न्याय पंचायत**																			
0068	Mahipalpur	378.80	184	200	1426	719	707	184	170	99	105	0	0	278	50	322	99	183	16	92	80
0069	Gopalpur	71.68	94	94	684	342	342	93	78	46	60	0	0	136	55	141	33	64	15	44	15
0070	Asana	186.57	154	236	1146	572	574	106	118	101	85	0	0	297	77	242	12	196	9	0	0
0071	Devali	384.87	293	385	2456	1246	1210	269	247	294	297	0	0	512	161	580	87	393	18	146	68
0072	Bhaisara T. Devali	33.59	0	0	0	0	0	0	0	0	0	0	0	0	0	0	0	0	0	0	0
0073	Sanehuwa	342.38	267	308	1846	956	890	202	148	362	360	0	0	412	184	468	93	325	62	51	20
0074	Rukmundinpur	1.21	0	0	0	0	0	0	0	0	0	0	0	0	0	0	0	0	0	0	0
0075	Dudhaura	197.09	172	177	1340	698	642	133	124	3	6	0	0	259	77	293	56	271	43	5	12
Summary for 'Nyay Panchayat' = 0005 (8 detail records)																					
Sum		1596.19	1164	1400	8898	4533	4365	987	885	905	913	0	0	1894	604	2046	380	1432	163	338	195

1	2	23	24	25	26	27	28	29	30	31	32	33	34	35	36	37	38	39	40	41	42
0005	**Dewli**	**Nyay Panchayat / न्याय पंचायत**																			
0068	Mahipalpur	0	0	0	0	0	0	6	3	0	0	2	0	3	0	36	0	0	0	397	608
0069	Gopalpur	0	0	0	0	0	0	0	0	14	2	4	1	0	0	15	0	0	0	201	309
0070	Asana	1	0	0	0	0	0	11	0	0	0	11	1	1	0	22	2	0	32	330	530
0071	Devali	0	0	0	0	0	0	5	0	0	0	3	0	1	0	32	1	0	0	666	1123
0072	Bhaisara T. Devali	0	0	0	0	0	0	0	0	0	0	0	0	0	0	0	0	0	0	0	0
0073	Sanehuwa	1	0	0	0	5	2	8	2	1	1	18	6	0	0	59	0	0	0	488	797
0074	Rukmundinpur	0	0	0	0	0	0	0	0	0	0	0	0	0	0	0	0	0	0	0	0
0075	Dudhaura	0	0	0	0	0	0	2	1	0	0	1	0	0	0	14	0	0	6	405	580
Summary for 'Nyay Panchayat' = 0005 (8 detail records)																					
Sum		2	0	0	0	5	2	32	6	15	3	39	8	5	0	178	3	0	38	2487	3947

1	2	3	4	5	6	7	8	9	10	11	12	13	14	15	16	17	18	19	20	21	22
0006	**sidhaut**	**Nyay Panchayat / न्याय पंचायत**																			
0076	Shekhpur Mohalla	3.24	0	0	0	0	0	0	0	0	0	0	0	0	0	0	0	0	0	0	0
0077	Bhadasa	226.23	214	214	1609	806	803	213	165	144	147	0	0	282	89	344	173	146	0	123	172
0078	KhalispurT. Sidhaut	4.45	0	0	0	0	0	0	0	0	0	0	0	0	0	0	0	0	0	0	0
0079	Mahiuddinpur	78.92	80	80	643	306	337	72	69	7	6	0	0	161	23	145	0	137	0	4	0
0080	Parsupur	40.07	0	0	0	0	0	0	0	0	0	0	0	0	0	0	0	0	0	0	0
0081	Jhiguri	113.32	0	0	0	0	0	0	0	0	0	0	0	0	0	0	0	0	0	0	0
0082	Sidhaut	399.84	358	370	2925	1499	1426	354	316	530	497	0	0	686	255	674	190	424	6	156	184
0083	Karnai Patti	3.24	0	0	0	0	0	0	0	0	0	0	0	0	0	0	0	0	0	0	0
0084	Jalalpur T. Sidhaut	55.05	57	57	411	214	197	50	38	15	10	0	0	87	9	97	8	49	0	48	8
0085	Mubarakpur Khedu	62.73	64	69	463	242	221	61	63	88	80	0	0	107	32	92	0	81	0	5	0
0086	Rajapur T. Sidhaut	4.45	0	0	0	0	0	0	0	0	0	0	0	0	0	0	0	0	0	0	0
0087	Todar	91.87	111	111	773	410	363	87	78	86	75	0	0	174	44	180	0	157	0	6	0
0088	Sultanpur T. Sidhau	8.50	11	11	139	68	71	8	12	11	14	0	0	40	26	32	0	14	0	15	0
0089	Pah Khudawan	16.59	0	0	0	0	0	0	0	0	0	0	0	0	0	0	0	0	0	0	0
Summary for 'Nyay Panchayat' = 0006 (14 detail records)																					
Sum		1108.50	895	912	6963	3545	3418	845	741	881	829	0	0	1537	478	1564	371	1008	6	357	364

1	2	23	24	25	26	27	28	29	30	31	32	33	34	35	36	37	38	39	40	41	42
0006	**sidhaut Nyay Panchayat / न्याय पंचायत**																				
0076	Shekhpur Mohalla Sidhut	0	0	0	0	0	0	0	0	0	0	0	0	0	0	0	0	0	0	0	0
0077	Bhadasa	2	0	0	0	0	0	26	0	1	0	13	1	0	0	33	0	0	7	462	623
0078	KhalispurT. Sidhaut	0	0	0	0	0	0	0	0	0	0	0	0	0	0	0	0	0	0	0	0
0079	Mahiuddinpur	0	0	0	0	0	0	0	0	0	0	3	0	0	0	1	0	0	0	161	337
0080	Parsupur	0	0	0	0	0	0	0	0	0	0	0	0	0	0	0	0	0	0	0	0
0081	Jhiguri	0	0	0	0	0	0	0	0	0	0	0	0	0	0	0	0	0	0	0	0
0082	Sidhaut	0	0	0	0	0	0	12	0	1	0	18	0	1	0	62	0	10	36	815	1200
0083	Karnai Patti	0	0	0	0	0	0	0	0	0	0	0	0	0	0	0	0	0	0	0	0
0084	Jalalpur T. Sidhaut	0	0	0	0	0	0	0	0	0	0	0	0	0	0	0	0	0	0	117	189
0085	Mubarakpur Khedu	0	0	1	0	0	0	0	0	0	0	0	0	0	0	5	0	0	6	150	215
0086	Rajapur T. Sidhaut	0	0	0	0	0	0	0	0	0	0	0	0	0	0	0	0	0	0	0	0
0087	Todar	0	0	0	0	0	0	6	0	0	0	2	0	0	0	9	0	0	0	230	363
0088	Sultanpur T. Sidhaut	0	0	0	0	0	0	0	0	0	0	0	0	0	0	3	0	0	0	36	71
0089	Pah Khudawan	0	0	0	0	0	0	0	0	0	0	0	0	0	0	0	0	0	0	0	0
Summary for 'Nyay Panchayat' = 0006 (14 detail records)																					
Sum		2	0	1	0	0	0	44	0	2	0	36	1	1	0	113	0	10	49	1971	2998

1	2	3	4	5	6	7	8	9	10	11	12	13	14	15	16	17	18	19	20	21	22
0007	Sonbarsa	Nyay Panchayat / न्याय पंचायत																			
0090	Shahbazpur	144.88	165	165	1495	781	714	169	150	156	165	0	0	398	133	322	51	265	26	36	24
0091	Kutubpur	68.80	102	102	603	319	284	53	49	112	101	0	0	260	81	165	64	115	3	42	61
0092	Dharwara Khurd	128.69	24	24	91	52	39	3	6	0	0	0	0	22	5	34	10	29	0	2	8
0093	Dharwara Kalan	243.63	193	228	1358	701	657	186	157	217	202	0	0	279	76	346	55	303	33	31	22
0094	Sonbarsa Urf Kasi	109.67	237	332	2491	1321	1170	284	274	21	23	0	0	828	364	602	10	130	3	195	1
0095	Kodra	42.09	47	47	210	114	96	25	24	32	32	0	0	71	25	55	3	10	1	5	1
0096	Sukaha	42.49	136	140	860	486	374	80	59	56	57	0	0	350	85	254	4	112	0	1	0
0097	Bisunpur M. Sonba	83.37	112	112	883	445	438	98	91	55	57	0	0	169	30	233	0	87	0	107	0
0098	Baragaon M. Sonba	77.70	164	167	1089	565	524	136	118	232	212	0	0	233	25	271	40	128	32	41	6
0099	Mekh	102.79	95	96	594	300	294	59	69	144	135	0	0	124	37	155	6	114	1	3	2
0100	Mirjapur M. Sonbar	51.40	56	56	454	236	218	51	42	0	0	0	0	137	89	107	1	76	0	20	0
0101	Tufarpur	45.73	9	9	105	61	44	14	14	0	0	0	0	42	8	25	0	14	0	4	0
0102	Barapur	63.54	57	57	438	224	214	45	38	131	120	0	0	145	70	113	1	110	0	0	0
0103	Nasopur	60.30	37	37	288	156	132	27	36	0	0	0	0	87	21	71	0	0	0	60	0
0104	Sarai Nasiruddinpur	59.90	0	0	0	0	0	0	0	0	0	0	0	0	0	0	0	0	0	0	0
0105	Muhammadpur T.	59.90	0	0	0	0	0	0	0	0	0	0	0	0	0	0	0	0	0	0	0
0106	Jogapur	23.88	0	0	0	0	0	0	0	0	0	0	0	0	0	0	0	0	0	0	0
0107	Khetabpur	22.26	169	169	1179	616	563	97	96	213	182	0	0	368	184	307	109	184	25	94	80
0108	Habipur	125.05	78	96	678	351	327	81	73	163	164	0	0	149	55	168	8	21	0	144	8
0109	Nasiruddinpur	161.07	121	122	1028	570	458	126	99	37	23	0	0	316	118	281	5	187	4	49	1
0110	Rajapur M. Nasirud	23.07	34	34	278	137	141	32	28	137	141	0	0	47	12	68	0	20	0	48	0

1	2	23	24	25	26	27	28	29	30	31	32	33	34	35	36	37	38	39	40	41	42
0007	**Sonbarsa Nyay Panchayat / न्याय पंचायत**																				
0090	Shahbazpur	0	0	0	0	0	0	3	0	0	0	1	0	2	0	15	1	0	0	459	663
0091	Kutubpur	0	0	0	0	0	0	4	0	0	0	3	0	0	0	1	0	0	0	154	220
0092	Dharwara Khurd	0	0	0	0	0	0	3	2	0	0	0	0	0	0	0	0	0	0	18	29
0093	Dharwara Kalan	0	0	0	0	0	0	0	0	0	0	0	0	0	0	12	0	0	0	355	602
0094	Sonbarsa Urf Kasimabad	1	1	1	0	1	0	94	3	6	0	117	2	0	0	57	0	0	0	719	1160
0095	Kodra	1	0	0	0	0	0	15	0	1	0	5	0	0	0	18	1	0	0	59	93
0096	Sukaha	0	0	0	0	1	0	6	0	0	0	114	2	0	0	20	2	0	2	232	368
0097	Bisunpur M. Sonbarsa	0	0	2	0	0	0	10	0	0	0	14	0	0	0	13	0	0	0	212	438
0098	Baragaon M. Sonbarsa	0	0	0	0	0	0	27	2	9	0	27	0	3	0	36	0	0	45	294	439
0099	Mekh	0	0	0	0	0	0	4	0	0	0	1	0	0	0	33	3	0	0	145	288
0100	Mirjapur M. Sonbarsa	0	0	0	0	0	0	1	0	0	0	0	0	0	0	10	1	0	0	129	217
0101	Tufarpur	1	0	0	0	0	0	0	0	0	0	0	0	0	0	6	0	0	0	36	44
0102	Barapur	0	0	0	0	0	0	0	0	0	0	0	0	0	0	3	1	0	0	111	213
0103	Nasopur	0	0	0	0	0	0	6	0	1	0	3	0	0	0	1	0	0	0	85	132
0104	Sarai Nasiruddinpur	0	0	0	0	0	0	0	0	0	0	0	0	0	0	0	0	0	0	0	0
0105	Muhammadpur T. Nasiruddinpu	0	0	0	0	0	0	0	0	0	0	0	0	0	0	0	0	0	0	0	0
0106	Jogapur	0	0	0	0	0	0	0	0	0	0	0	0	0	0	0	0	0	0	0	0
0107	Khetabpur	0	0	0	0	0	0	1	0	0	0	0	0	0	0	28	4	0	0	309	454
0108	Habipur	0	0	0	0	0	0	0	0	0	0	0	0	0	0	3	0	0	0	183	319
0109	Nasiruddinpur	0	0	0	0	0	0	1	0	0	0	0	0	0	0	44	0	0	0	289	453
0110	Rajapur M. Nasiruddinpur	0	0	0	0	0	0	0	0	0	0	0	0	0	0	0	0	0	0	69	141

1	2	3	4	5	6	7	8	9	10	11	12	13	14	15	16	17	18	19	20	21	22
0111	Daudpur M. Khetab	22.26	37	37	259	135	124	32	24	0	0	0	0	37	8	57	0	17	0	38	0
0112	Dahigana	61.51	0	0	0	0	0	0	0	0	0	0	0	0	0	0	0	0	0	0	0
0113	Biram Saray	89.44	6	6	47	26	21	5	4	0	0	0	0	14	2	16	0	4	0	12	0
Summary for 'Nyay Panchayat' = 0007 (24 detail records)																					
Sum		1913.42	1879	2036	14428	7596	6832	1603	1451	1706	1614	0	0	4076	1428	3650	367	1926	128	932	214

1	2	23	24	25	26	27	28	29	30	31	32	33	34	35	36	37	38	39	40	41	42
0111	Daudpur M. Khetabpur	0	0	0	0	0	0	0	0	0	0	0	0	0	0	2	0	0	0	78	124
0112	Dahigana	0	0	0	0	0	0	0	0	0	0	0	0	0	0	0	0	0	0	0	0
0113	Biram Saray	0	0	0	0	0	0	0	0	0	0	0	0	0	0	0	0	0	0	10	21
Summary for 'Nyay Panchayat' = 0007 (24 detail records)																					
Sum		3	1	3	0	2	0	175	7	17	0	285	4	5	0	302	13	0	47	3946	6418

1	2	3	4	5	6	7	8	9	10	11	12	13	14	15	16	17	18	19	20	21	22
0008	**Kataya Lahangh**	**Nyay Panchayat / न्याय पंचायत**																			
0114	Khijirpur M. Dharw	42.49	0	0	0	0	0	0	0	0	0	0	0	0	0	0	0	0	0	0	0
0115	Chawanpur Gani	166.74	167	167	1084	562	522	104	114	160	134	0	0	249	94	254	2	223	1	2	0
0116	Katya Lahang	382.04	335	339	2478	1283	1195	292	249	211	172	0	0	519	136	534	91	407	45	50	35
0117	Rajapur kalan	173.62	186	186	1424	724	700	187	143	32	30	0	0	301	86	283	3	215	2	26	0
0118	Chak Damodar	9.31	3	3	24	11	13	4	5	0	0	0	0	5	4	3	0	1	0	2	0
0119	Jagdishpur	29.14	93	93	608	297	311	71	79	62	65	0	0	99	11	147	7	108	0	30	7
0120	Chak Abdul Rasul	12.55	15	15	104	51	53	9	2	0	0	0	0	22	12	23	2	15	2	4	0
0121	Buranpur	35.21	9	9	90	49	41	10	8	0	0	0	0	21	5	21	0	15	0	3	0
0122	Sultanpur M.Dharw	12.55	7	7	76	35	41	6	7	0	0	0	0	18	11	18	0	17	0	0	0
0123	Sahawalpur	70.01	53	53	444	237	207	51	56	0	0	0	0	53	1	111	21	85	3	26	18
0124	Jamapur	70.82	15	15	145	81	64	17	10	0	0	0	0	26	0	33	1	32	0	1	1
0125	Pandekatya M. Nasi	91.87	75	75	446	227	219	67	54	66	55	0	0	108	11	105	1	80	1	25	0
0126	Urha	14.16	24	24	161	80	81	19	23	0	0	0	0	29	13	37	0	32	0	1	0
0127	Rajapur Khurd	41.28	6	6	60	26	34	9	8	0	0	0	0	12	5	12	0	10	0	0	0
0128	Bhagwal	90.65	63	64	425	233	192	58	34	40	32	0	0	98	10	117	30	63	6	45	24
0129	Nasirpur Basarik	31.57	19	20	136	79	57	24	19	0	0	0	0	34	3	37	13	36	13	1	0
0130	Shahabuddinpur	72.44	70	72	557	287	270	57	66	72	69	0	0	144	51	143	1	91	1	36	0
0131	kadipur	50.59	12	12	118	62	56	12	8	0	0	0	0	31	11	26	0	17	0	4	0
Summary for 'Nyay Panchayat' = 0008 (18 detail records)																					
Sum		1397.04	1152	1160	8380	4324	4056	997	885	643	557	0	0	1769	464	1904	172	1447	74	256	85

1	2	23	24	25	26	27	28	29	30	31	32	33	34	35	36	37	38	39	40	41	42
0008	**Kataya Lahangh Nyay Panchayat / न्याय पंचायत**																				
0114	Khijirpur M. Dharwarakalan	0	0	0	0	0	0	0	0	0	0	0	0	0	0	0	0	0	0	0	0
0115	Chawanpur Gani	0	0	0	0	0	0	4	0	0	0	6	0	0	0	19	1	0	7	308	513
0116	Katya Lahang	1	0	0	0	0	0	11	6	0	0	28	1	1	0	36	4	0	0	749	1104
0117	Rajapur kalan	0	0	0	0	0	0	3	0	0	0	6	0	0	0	33	1	0	95	441	602
0118	Chak Damodar	0	0	0	0	0	0	0	0	0	0	0	0	0	0	0	0	0	6	8	7
0119	Jagdishpur	0	0	0	0	0	0	9	0	0	0	0	0	0	0	0	0	1	128	149	176
0120	Chak Abdul Rasul	0	0	0	0	0	0	0	0	0	0	2	0	0	0	2	0	0	0	28	51
0121	Buranpur	0	0	0	0	0	0	1	0	0	0	1	0	0	0	1	0	0	0	28	41
0122	Sultanpur M.Dharwar Kalan	1	0	0	0	0	0	0	0	0	0	0	0	0	0	0	0	0	0	17	41
0123	Sahawalpur	0	0	0	0	0	0	0	0	0	0	0	0	0	0	0	0	0	0	126	186
0124	Jamapur	0	0	0	0	0	0	0	0	0	0	0	0	0	0	0	0	0	0	48	63
0125	Pandekatya M. Nasiruddinpur	0	0	0	0	0	0	0	0	0	0	0	0	0	0	0	0	0	79	122	139
0126	Urha	0	0	0	0	0	0	1	0	0	0	2	0	0	0	1	0	0	0	43	81
0127	Rajapur Khurd	0	0	0	0	0	0	0	0	0	0	2	0	0	0	0	0	0	0	14	34
0128	Bhagwal	1	0	0	0	0	0	0	0	0	0	0	0	0	0	8	0	0	0	116	162
0129	Nasirpur Basarik	0	0	0	0	0	0	0	0	0	0	0	0	0	0	0	0	0	0	42	44
0130	Shahabuddinpur	0	0	0	0	0	0	1	0	0	0	8	0	0	0	7	0	0	0	144	269
0131	kadipur	0	0	0	0	0	0	0	0	0	0	1	0	0	0	4	0	0	0	36	56
Summary for 'Nyay Panchayat' = 0008 (18 detail records)																					
Sum		3	0	0	0	0	0	30	6	0	0	56	1	1	0	111	6	1	315	2419	3569

1	2	3	4	5	6	7	8	9	10	11	12	13	14	15	16	17	18	19	20	21	22
0009	**Shabazpur**	**Nyay Panchayat / न्याय पंचायत**																			
0132	Chilbili	51.80	58	58	522	285	237	63	55	60	39	0	0	113	15	71	0	50	0	20	0
0133	Sawana	82.15	95	101	703	346	357	91	91	138	148	0	0	141	40	156	0	140	0	1	0
0134	Jagdishpur M. Dahe	74.87	120	132	898	432	466	114	127	118	116	0	0	135	26	149	60	115	33	29	27
0135	Mohammadpur M.S	36.02	34	34	227	135	92	34	19	0	0	0	0	44	4	58	1	57	1	0	0
0136	MOhammadpur M.	36.02	57	58	434	218	216	61	49	0	0	0	0	85	25	101	4	101	4	0	0
0137	Jairampur Magwal	71.63	79	89	611	321	290	59	57	3	3	0	0	187	61	159	96	58	0	89	96
0138	Dholipur M. Jairam	45.33	0	0	0	0	0	0	0	0	0	0	0	0	0	0	0	0	0	0	0
0139	Misrauli	131.53	0	0	0	0	0	0	0	0	0	0	0	0	0	0	0	0	0	0	0
0140	Dariyapur	74.87	102	104	830	418	412	90	90	0	0	0	0	46	4	230	1	144	0	86	1
0141	Bhatawaliya M. Dar	21.04	0	0	0	0	0	0	0	0	0	0	0	0	0	0	0	0	0	0	0
0142	Nadula	59.09	54	54	404	214	190	60	50	47	44	0	0	63	7	95	15	42	0	48	15
0143	Jagdishpur M. Shah	92.68	0	0	0	0	0	0	0	0	0	0	0	0	0	0	0	0	0	0	0
0144	Shahbazpur	110.89	111	117	824	424	400	83	77	120	124	0	0	177	53	217	1	86	0	131	1
0145	Rega	129.91	117	121	958	508	450	70	91	70	66	0	0	161	52	223	10	68	2	136	3
0146	Khijirpur M. Rega	14.16	3	3	18	9	9	3	2	9	9	0	0	1	0	5	1	2	0	3	1
0147	Fate Saraya	89.44	94	94	642	320	322	70	69	192	176	0	0	150	38	140	94	37	16	96	78
0148	Salempur	97.94	146	146	1118	580	538	119	115	46	52	0	0	200	68	278	84	133	33	121	50
0149	Urev	54.63	63	63	463	225	238	42	46	0	0	0	0	127	9	107	0	103	0	0	0
0150	Baragaon M. Dariy	44.11	28	28	188	106	82	8	12	0	0	0	0	61	13	55	0	51	0	4	0
0151	Auraiya Bhawdas	52.21	36	36	227	109	118	23	25	0	0	0	0	46	13	59	1	21	0	37	1
0152	Damodarpur	13.76	0	0	0	0	0	0	0	0	0	0	0	0	0	0	0	0	0	0	0

1	2	23	24	25	26	27	28	29	30	31	32	33	34	35	36	37	38	39	40	41	42
0009	**Shabazpur Nyay Panchayat / न्याय पंचायत**																				
0132	Chilbili	0	0	0	0	0	0	0	0	0	0	0	0	0	0	1	0	0	0	214	237
0133	Sawana	1	0	0	0	0	0	1	0	3	0	2	0	1	0	7	0	0	0	190	357
0134	Jagdishpur M. Dahedu	0	0	0	0	0	0	2	0	0	0	1	0	0	0	2	0	0	0	283	406
0135	Mohammadpur M.Sagapali Day	0	0	0	0	0	0	0	0	0	0	1	0	0	0	0	0	0	0	77	91
0136	MOhammadpur M. Sagapali	0	0	0	0	0	0	0	0	0	0	0	0	0	0	0	0	0	0	117	212
0137	Jairampur Magwal	0	0	0	0	0	0	1	0	0	0	0	0	0	0	11	0	0	0	162	194
0138	Dholipur M. Jairampur	0	0	0	0	0	0	0	0	0	0	0	0	0	0	0	0	0	0	0	0
0139	Misrauli	0	0	0	0	0	0	0	0	0	0	0	0	0	0	0	0	0	0	0	0
0140	Dariyapur	0	0	0	0	0	0	0	0	0	0	0	0	0	0	0	0	0	0	188	411
0141	Bhatawaliya M. Dariyapur	0	0	0	0	0	0	0	0	0	0	0	0	0	0	0	0	0	0	0	0
0142	Nadula	0	0	0	0	0	0	0	0	0	0	0	0	0	0	5	0	0	0	119	175
0143	Jagdishpur M. Shahbazpur	0	0	0	0	0	0	0	0	0	0	0	0	0	0	0	0	0	0	0	0
0144	Shahbazpur	0	0	0	0	0	0	0	0	0	0	0	0	0	0	0	0	0	0	207	399
0145	Rega	0	0	0	0	5	0	0	0	1	0	8	0	0	0	5	5	0	0	285	440
0146	Khijirpur M. Rega	0	0	0	0	0	0	0	0	0	0	0	0	0	0	0	0	0	0	4	8
0147	Fate Saraya	0	0	1	0	0	0	0	0	0	0	0	0	0	0	6	0	0	0	180	228
0148	Salempur	0	0	0	0	0	0	0	0	1	0	4	0	0	0	19	1	0	0	302	454
0149	Urev	0	0	0	0	0	0	0	0	0	0	1	0	0	0	3	0	0	115	118	123
0150	Baragaon M. Dariyapur	0	0	0	0	0	0	0	0	0	0	0	0	0	0	0	0	0	0	51	82
0151	Auraiya Bhawdas	0	0	0	0	0	0	0	0	0	0	0	0	0	0	1	0	0	0	50	117
0152	Damodarpur	0	0	0	0	0	0	0	0	0	0	0	0	0	0	0	0	0	0	0	0

1	2	3	4	5	6	7	8	9	10	11	12	13	14	15	16	17	18	19	20	21	22
Summary for 'Nyay Panchayat' = 0009 (21 detail records)																					
Sum		1384.08	1197	1238	9067	4650	4417	990	975	803	777	0	0	1737	428	2103	368	1208	89	801	273

1	2	23	24	25	26	27	28	29	30	31	32	33	34	35	36	37	38	39	40	41	42
Summary for 'Nyay Panchayat' = 0009 (21 detail records)																					
Sum		1	0	1	0	5	0	4	0	5	0	17	0	1	0	60	6	0	115	2547	3934

1	2	3	4	5	6	7	8	9	10	11	12	13	14	15	16	17	18	19	20	21	22
0010	**Hazipur Baresar**	**Nyay Panchayat / न्याय पंचायत**																			
0153	Rajaipur	48.97	0	0	0	0	0	0	0	0	0	0	0	0	0	0	0	0	0	0	0
0154	Hasanpur Gaura	100.77	120	122	869	447	422	63	83	0	0	0	0	126	2	286	217	138	5	148	212
0155	Gaura Khurd	13.26	1	1	5	3	2	0	0	0	0	0	0	1	0	0	0	0	0	0	0
0156	Bhagipur	76.49	60	65	452	213	239	52	60	0	0	0	0	87	44	107	75	59	28	33	47
0157	Hazipur Baresar	86.61	109	110	817	394	423	112	83	77	110	0	0	206	98	167	18	105	7	2	0
0158	Baresar Khas	107.65	146	146	999	508	491	96	121	90	93	0	0	198	65	238	64	144	49	47	6
0159	Horilpur Baresar	29.54	50	59	440	218	222	51	52	93	89	0	0	97	33	103	24	66	4	23	20
0160	Dolipur	16.59	34	34	223	121	102	21	21	72	61	0	0	63	17	58	3	35	3	12	0
0161	Daudpur T. Durgast	15.78	0	0	0	0	0	0	0	0	0	0	0	0	0	0	0	0	0	0	0
0162	Lohwa	44.92	61	61	481	242	239	64	55	74	67	0	0	96	29	117	122	73	52	22	66
0163	Barhna	98.34	131	132	1090	554	536	120	130	506	497	0	0	222	45	253	25	102	0	137	24
0164	Paharpur Chak Am	21.04	0	0	0	0	0	0	0	0	0	0	0	0	0	0	0	0	0	0	0
0165	Chak Shahgalib	33.99	21	21	145	81	64	12	8	0	0	0	0	28	1	44	36	12	0	32	36
0166	Sutihar	61.51	68	68	555	290	265	61	60	69	77	0	0	75	5	129	124	9	0	120	124
0167	Tilakpur	14.57	28	28	177	99	78	21	18	99	78	0	0	27	7	42	2	0	0	42	2
0168	Khanpur	45.33	40	44	335	176	159	26	26	13	14	0	0	40	14	70	2	8	0	62	2
0169	Budhanpur	55.44	38	38	276	143	133	41	28	0	0	0	0	21	1	65	17	25	0	35	17
0170	Kurthaura	90.65	42	42	275	120	155	27	37	55	71	0	0	66	38	44	1	16	0	20	1
0171	Mohammad Rajak	43.71	24	24	169	85	84	17	16	0	0	0	0	36	0	37	0	18	0	11	0
0172	Mustfabad	25.50	53	54	364	184	180	51	44	15	10	0	0	64	24	65	6	14	4	43	2
0173	Malikpura	55.85	75	75	531	265	266	58	61	101	104	0	0	116	21	124	13	77	1	44	12

1	2	23	24	25	26	27	28	29	30	31	32	33	34	35	36	37	38	39	40	41	42
0010	**Hazipur Baresar Nyay Panchayat / न्याय पंचायत**																				
0153	Rajaipur	0	0	0	0	0	0	0	0	0	0	0	0	0	0	0	0	0	0	0	0
0154	Hasanpur Gaura	0	0	0	0	0	0	0	0	0	0	0	0	0	0	0	0	0	0	161	205
0155	Gaura Khurd	0	0	0	0	0	0	0	0	0	0	0	0	0	0	0	0	0	0	3	2
0156	Bhagipur	0	0	0	0	0	0	0	0	1	0	8	0	0	0	6	0	1	41	105	123
0157	Hazipur Baresar	0	0	0	0	4	0	15	1	1	0	28	4	0	0	12	6	0	9	227	396
0158	Baresar Khas	0	0	0	0	1	4	7	0	0	0	15	0	0	0	24	5	1	12	269	415
0159	Horilpur Baresar	1	0	0	0	0	0	2	0	2	0	2	0	2	0	5	0	4	24	111	174
0160	Dolipur	0	0	0	0	0	0	0	0	0	0	0	0	0	0	11	0	0	41	63	58
0161	Daudpur T. Durgasthan	0	0	0	0	0	0	0	0	0	0	0	0	0	0	0	0	0	0	0	0
0162	Lohwa	0	0	1	0	0	0	0	0	0	0	9	3	0	0	12	1	0	1	125	116
0163	Barhna	0	0	0	0	0	0	0	0	0	0	0	0	0	0	14	1	0	0	301	511
0164	Paharpur Chak Ambar	0	0	0	0	0	0	0	0	0	0	0	0	0	0	0	0	0	0	0	0
0165	Chak Shahgalib	0	0	0	0	0	0	0	0	0	0	0	0	0	0	0	0	0	0	37	28
0166	Sutihar	0	0	0	0	0	0	0	0	0	0	0	0	0	0	0	0	0	0	161	141
0167	Tilakpur	0	0	0	0	0	0	0	0	0	0	0	0	0	0	0	0	0	0	57	76
0168	Khanpur	0	0	0	0	0	0	0	0	0	0	0	0	0	0	0	0	0	0	106	157
0169	Budhanpur	0	0	0	0	2	0	0	0	0	0	2	0	0	0	1	0	0	0	78	116
0170	Kurthaura	0	0	0	0	1	0	0	0	0	0	3	0	0	0	4	0	0	0	76	154
0171	Mohammad Rajak	0	0	0	0	0	0	0	0	0	0	0	0	0	0	8	0	0	0	48	84
0172	Mustfabad	0	0	0	0	2	0	0	0	1	0	0	0	0	0	5	0	0	0	119	174
0173	Malikpura	0	0	0	0	0	0	1	0	0	0	0	0	0	0	2	0	0	0	141	253

1	2	3	4	5	6	7	8	9	10	11	12	13	14	15	16	17	18	19	20	21	22
Summary for 'Nyay Panchayat' = 0010 (21 detail records)																					
Sum		1086.51	1101	1124	8203	4143	4060	893	903	1264	1271	0	0	1569	444	1949	749	901	153	833	571

1	2	23	24	25	26	27	28	29	30	31	32	33	34	35	36	37	38	39	40	41	42
Summary for 'Nyay Panchayat' = 0010 (21 detail records)																					
Sum		1	0	1	0	10	4	25	1	5	0	67	7	2	0	104	13	6	128	2188	3183

1	2	3	4	5	6	7	8	9	10	11	12	13	14	15	16	17	18	19	20	21	22
0011	**Gangaili**	**Nyay Panchayat / न्याय पंचायत**																			
0174	Shekh Ahmadpur	50.18	23	25	164	80	84	20	19	0	0	0	0	34	12	10	2	5	0	4	2
0175	Chavanpur Kodar	35.61	38	41	271	120	151	25	41	7	12	0	0	47	18	66	9	51	0	8	9
0176	Nasirabad M. Shek	34.80	5	7	64	36	28	12	10	0	0	0	0	15	0	15	0	15	0	0	0
0177	Hasanpur	57.47	41	51	394	192	202	57	44	28	27	0	0	79	31	79	0	64	0	9	0
0178	Shankarpur Khurd	2.02	3	4	49	24	25	4	8	4	8	0	0	3	0	8	0	0	0	8	0
0179	Majhoa	32.78	33	35	200	91	109	11	30	0	0	0	0	12	1	49	1	0	0	49	1
0180	Molanapur	48.97	11	11	78	41	37	13	13	0	0	0	0	8	0	17	0	0	0	17	0
0181	Badarpur Bahauddi	15.78	22	23	162	74	88	13	18	67	77	0	0	40	22	31	1	13	0	7	1
0182	Badarpur Chand	14.16	55	57	348	176	172	32	14	176	172	0	0	89	28	64	0	48	0	3	0
0183	Salempur Khurd T.	55.85	130	132	911	451	460	129	142	4	10	0	0	124	20	207	208	33	3	166	203
0184	Chak Sikander	3.64	0	0	0	0	0	0	0	0	0	0	0	0	0	0	0	0	0	0	0
0185	Jahurabad	152.57	119	119	866	437	429	101	113	81	94	0	0	233	119	226	58	145	46	27	2
0186	Surji Pati	149.33	56	56	396	216	180	39	32	0	0	0	0	93	33	90	0	53	0	28	0
0187	Chak Badul	60.71	22	22	218	104	114	20	20	16	16	0	0	53	38	49	0	27	0	10	0
0188	Chak Jainab	95.10	190	193	1398	719	679	160	143	160	146	0	0	382	224	325	17	56	0	105	2
0189	Chak Mukri	5.26	30	32	218	115	103	37	30	0	0	0	0	5	0	86	72	0	0	86	72
0190	Chak Dariya	27.52	45	47	365	172	193	44	42	59	56	0	0	23	6	138	138	65	32	73	106
0191	Benipur Mu. Khanp	7.28	0	0	0	0	0	0	0	0	0	0	0	0	0	0	0	0	0	0	0
0192	Chak Rauza	15.26	0	0	0	0	0	0	0	0	0	0	0	0	0	0	0	0	0	0	0
0193	Charya	58.28	48	48	392	208	184	44	34	13	9	0	0	93	31	111	61	15	9	88	51
0194	Upadhi	60.30	65	65	465	256	209	52	37	183	154	0	0	126	29	115	30	52	0	53	30

1	2	23	24	25	26	27	28	29	30	31	32	33	34	35	36	37	38	39	40	41	42
0011	**Gangaili Nyay Panchayat / न्याय पंचायत**																				
0174	Shekh Ahmadpur	0	0	0	0	0	0	0	0	0	0	0	0	0	0	1	0	0	0	70	82
0175	Chavanpur Kodar	0	0	0	0	0	0	0	0	0	0	4	0	0	0	3	0	0	0	54	142
0176	Nasirabad M. Shekh Ahmadpur	0	0	0	0	0	0	0	0	0	0	0	0	0	0	0	0	0	0	21	28
0177	Hasanpur	0	0	0	0	0	0	1	0	0	0	2	0	0	0	3	0	0	0	113	202
0178	Shankarpur Khurd T. Durga Ast	0	0	0	0	0	0	0	0	0	0	0	0	0	0	0	0	7	0	9	25
0179	Majhoa	0	0	0	0	0	0	0	0	0	0	0	0	0	0	0	0	0	0	42	108
0180	Molanapur	0	0	0	0	0	0	0	0	0	0	0	0	0	0	0	0	0	0	24	37
0181	Badarpur Bahauddi	0	0	1	0	0	0	1	0	0	0	3	0	1	0	5	0	0	3	43	84
0182	Badarpur Chand	0	0	0	0	0	0	1	0	0	0	1	0	0	0	11	0	0	0	112	172
0183	Salempur Khurd T. Jahurabad	0	0	0	0	0	0	0	0	0	0	2	1	0	0	6	1	0	0	244	252
0184	Chak Sikander	0	0	0	0	0	0	0	0	0	0	0	0	0	0	0	0	0	0	0	0
0185	Jahurabad	0	0	0	0	10	9	1	0	0	0	15	0	0	0	28	1	0	0	211	371
0186	Surji Pati	0	0	0	0	0	0	0	0	0	0	2	0	0	0	7	0	0	0	126	180
0187	Chak Badul	0	0	0	0	0	0	1	0	0	0	0	0	0	0	11	0	0	0	55	114
0188	Chak Jainab	0	0	1	0	4	2	46	1	2	0	62	1	2	0	47	11	0	0	394	662
0189	Chak Mukri	0	0	0	0	0	0	0	0	0	0	0	0	0	0	0	0	0	0	29	31
0190	Chak Dariya	0	0	0	0	0	0	0	0	0	0	0	0	0	0	0	0	0	0	34	55
0191	Benipur Mu. Khanpur	0	0	0	0	0	0	0	0	0	0	0	0	0	0	0	0	0	0	0	0
0192	Chak Rauza	0	0	0	0	0	0	0	0	0	0	0	0	0	0	0	0	0	0	0	0
0193	Charya	0	0	0	0	0	0	0	0	0	0	0	0	0	0	8	1	0	0	97	123
0194	Upadhi	0	0	0	0	0	0	0	0	1	0	0	0	0	0	9	0	0	0	141	179

1	2	3	4	5	6	7	8	9	10	11	12	13	14	15	16	17	18	19	20	21	22
0195	Maqsudnpur T. Dah	12.14	13	15	74	44	30	9	6	17	12	0	0	10	1	25	20	3	0	21	20
0196	Hardaspur T. Khan	20.24	8	8	58	28	30	5	3	0	0	0	0	11	3	18	17	10	0	7	17
0197	Gangoli	227.04	640	671	4796	2443	2353	504	521	60	64	0	0	1295	605	1094	151	457	21	59	19
0198	Mubarakpur M. Ha	42.90	95	97	804	412	392	95	98	101	92	0	0	141	47	200	104	147	86	36	18
0199	Barahata T. Khanpu	34.40	2	2	14	6	8	1	1	0	0	0	0	2	0	3	0	1	0	0	0
0200	Mahiuddinpur T. D	8.09	0	0	0	0	0	0	0	0	0	0	0	0	0	0	0	0	0	0	0
0201	Shakarpur Kalan	113.32	101	106	776	403	373	63	72	218	211	0	0	238	65	178	104	41	3	117	99
0202	Dahi	121.81	181	186	1309	654	655	155	148	193	184	0	0	391	205	277	2	156	0	37	0
0203	Madsudanpur	21.85	15	17	117	58	59	19	12	0	0	0	0	24	30	29	27	19	1	10	26
0204	Kamalpur Buzurg	12.55	40	40	263	137	126	33	26	134	122	0	0	27	11	67	61	36	0	31	61
0205	Chirayata Khanpur	4.86	0	0	0	0	0	0	0	0	0	0	0	0	0	0	0	0	0	0	0
0206	Khanpur T. Dahi	46.54	0	0	0	0	0	0	0	0	0	0	0	0	0	0	0	0	0	0	0
0207	Muhammadpur Say	5.67	0	0	0	0	0	0	0	0	0	0	0	0	0	0	0	0	0	0	0
0208	Kayampur	33.99	16	18	137	80	57	17	9	0	0	0	0	27	4	35	6	25	0	10	6
0209	Chak Hatim	25.09	0	0	0	0	0	0	0	0	0	0	0	0	0	0	0	0	0	0	0
0210	Cipah	552.42	429	478	3493	1740	1753	439	455	66	54	0	0	503	100	866	517	453	19	335	493
0211	Chamrupur	26.31	2	2	9	7	2	1	0	0	0	0	0	4	0	5	0	0	0	4	0
0212	Ibrahimpur T. Sipa	22.66	0	0	0	0	0	0	0	0	0	0	0	0	0	0	0	0	0	0	0
Summary for 'Nyay Panchayat' = 0011 (39 detail records)																					
Sum		2314.75	2478	2608	18809	9524	9285	2154	2141	1587	1520	0	0	4132	1683	4483	1606	1990	220	1408	1238

1	2	23	24	25	26	27	28	29	30	31	32	33	34	35	36	37	38	39	40	41	42
0195	Maqsudnpur T. Dahi	0	0	0	0	0	0	0	0	0	0	0	0	1	0	0	0	0	0	19	10
0196	Hardaspur T. Khanpur	0	0	0	0	0	0	0	0	0	0	0	0	0	0	1	0	0	0	10	13
0197	Gangoli	1	0	0	0	255	69	83	32	0	0	154	5	9	0	76	5	0	16	1349	2186
0198	Mubarakpur M. Hasanpur	0	0	0	0	0	0	0	0	0	0	0	0	0	0	17	0	0	0	212	288
0199	Barahata T. Khanpur	0	0	0	0	2	0	0	0	0	0	0	0	0	0	0	0	0	0	3	8
0200	Mahiuddinpur T. Dahi	0	0	0	0	0	0	0	0	0	0	0	0	0	0	0	0	0	0	0	0
0201	Shakarpur Kalan	0	0	0	0	0	0	0	0	0	0	1	0	0	0	19	2	0	0	225	269
0202	Dahi	0	0	23	0	4	0	3	0	2	0	14	0	1	0	37	2	0	41	377	612
0203	Madsudanpur	0	0	0	0	0	0	0	0	0	0	0	0	0	0	0	0	0	0	29	32
0204	Kamalpur Buzurg	0	0	0	0	0	0	0	0	0	0	0	0	0	0	0	0	0	0	70	65
0205	Chirayata Khanpur	0	0	0	0	0	0	0	0	0	0	0	0	0	0	0	0	0	0	0	0
0206	Khanpur T. Dahi	0	0	0	0	0	0	0	0	0	0	0	0	0	0	0	0	0	0	0	0
0207	Muhammadpur Sayyad	0	0	0	0	0	0	0	0	0	0	0	0	0	0	0	0	0	0	0	0
0208	Kayampur	0	0	0	0	0	0	0	0	0	0	0	0	0	0	0	0	0	0	45	51
0209	Chak Hatim	0	0	0	0	0	0	0	0	0	0	0	0	0	0	0	0	0	0	0	0
0210	Cipah	1	0	0	0	0	0	1	3	0	0	19	1	2	0	55	1	0	0	874	1236
0211	Chamrupur	0	0	0	0	0	0	0	0	0	0	0	0	0	0	1	0	0	0	2	2
0212	Ibrahimpur T. Sipah	0	0	0	0	0	0	0	0	0	0	0	0	0	0	0	0	0	0	0	0
Summary for 'Nyay Panchayat' = 0011 (39 detail records)																					
Sum		2	0	25	0	275	80	138	36	5	0	279	8	16	0	345	24	7	60	5034	7619

1	2	3	4	5	6	7	8	9	10	11	12	13	14	15	16	17	18	19	20	21	22
0012	**Shekhanpur**	**Nyay Panchayat / न्याय पंचायत**																			
0213	Daswantpur	56.66	35	37	335	170	165	41	47	43	42	0	0	51	5	78	7	69	1	3	5
0214	Bahraich	97.94	92	92	773	399	374	92	74	0	0	0	0	175	90	149	3	115	3	6	0
0215	Emamuddinpur	88.22	87	87	575	279	296	59	52	108	104	0	0	100	27	100	21	85	3	13	17
0216	Makhdumpur	178.47	162	162	1243	637	606	137	122	247	216	0	0	233	34	268	4	238	3	3	0
0217	Jami M. Pah	15.38	0	0	0	0	0	0	0	0	0	0	0	0	0	0	0	0	0	0	0
0218	Karawana M. Makh	42.90	48	48	363	186	177	46	35	5	10	0	0	74	19	86	9	48	2	30	5
0219	Jiyanpur	68.80	79	79	617	322	295	70	66	248	232	0	0	120	35	172	5	59	1	90	3
0220	Kawal Pati	91.46	166	175	1176	632	544	117	132	438	381	0	0	138	32	327	0	190	0	87	0
0221	Narayanpur	7.28	0	0	0	0	0	0	0	0	0	0	0	0	0	0	0	0	0	0	0
0222	Nagawa M. Sonbar	41.68	19	19	155	77	78	14	16	0	0	0	0	16	9	30	0	3	0	21	0
0223	Kamalpur T. Sonba	30.76	12	12	75	37	38	9	11	25	26	0	0	11	2	14	0	6	0	7	0
0224	Fatehpur	59.90	121	121	807	414	393	95	76	112	115	0	0	196	85	204	56	190	52	5	3
0225	Sekhanpur	79.32	93	93	897	479	418	90	83	18	12	0	0	278	77	226	1	80	0	118	0
Summary for 'Nyay Panchayat' = 0012 (13 detail records)																					
Sum		858.77	914	925	7016	3632	3384	770	714	1244	1138	0	0	1392	415	1654	106	1083	65	383	33

1	2	23	24	25	26	27	28	29	30	31	32	33	34	35	36	37	38	39	40	41	42
0012	**Shekhanpur Nyay Panchayat / न्याय पंचायत**																				
0213	Daswantpur	0	0	0	0	0	0	0	0	0	0	3	0	0	0	3	1	1	39	91	119
0214	Bahraich	0	0	0	0	8	0	0	0	0	0	10	0	0	0	10	0	0	77	250	294
0215	Emamuddinpur	0	0	0	0	0	0	0	0	0	0	0	0	0	0	2	1	4	25	175	250
0216	Makhdumpur	0	0	0	0	0	0	5	0	0	0	6	1	0	0	16	0	3	126	366	476
0217	Jami M. Pah	0	0	0	0	0	0	0	0	0	0	0	0	0	0	0	0	0	0	0	0
0218	Karawana M. Makhdumpur	0	0	0	0	0	0	2	0	0	0	1	1	0	0	5	1	0	0	100	168
0219	Jiyanpur	0	0	0	0	0	0	17	0	0	0	4	0	0	0	2	1	0	0	150	290
0220	Kawal Pati	0	0	0	0	0	0	1	0	11	0	3	0	0	0	35	0	1	115	304	429
0221	Narayanpur	0	0	0	0	0	0	0	0	0	0	0	0	0	0	0	0	0	0	0	0
0222	Nagawa M. Sonbarasa	0	0	0	0	0	0	1	0	0	0	1	0	0	0	4	0	2	0	45	78
0223	Kamalpur T. Sonbarasa	0	0	0	0	0	0	0	0	0	0	0	0	0	0	1	0	0	0	23	38
0224	Fatehpur	0	0	0	0	0	0	1	0	0	0	1	0	0	0	7	1	0	0	210	337
0225	Sekhanpur	0	0	0	0	0	0	0	0	0	0	6	0	0	0	22	1	0	0	253	417
Summary for 'Nyay Panchayat' = 0012 (13 detail records)																					
Sum		0	0	0	0	8	0	27	0	11	0	35	2	0	0	107	6	11	382	1967	2896

1	2	3	4	5	6	7	8	9	10	11	12	13	14	15	16	17	18	19	20	21	22
0013	**Khazuhan**	**Nyay Panchayat / न्याय पंचायत**																			
0226	Dari Chak	35.21	28	28	216	119	97	36	16	0	0	0	0	18	1	57	0	37	0	20	0
0227	Karma	50.99	47	47	304	158	146	38	40	96	91	0	0	74	18	72	12	67	4	2	8
0228	Bahrampur	44.92	50	50	708	342	366	34	15	0	0	0	0	94	5	87	3	87	3	0	0
0229	Mohammadpur	40.07	14	14	128	71	57	8	11	0	0	0	0	29	4	33	0	12	0	9	0
0230	Uchauri	150.95	102	102	864	475	389	127	87	0	0	0	0	201	29	209	1	192	0	0	0
0231	Chandehara	27.52	15	15	77	46	31	4	5	0	0	0	0	17	0	23	0	22	0	0	0
0232	Sidhari	67.18	0	0	0	0	0	0	0	0	0	0	0	0	0	0	0	0	0	0	0
0233	Khajuhan	234.32	161	161	1097	601	496	149	94	288	236	0	0	162	28	302	124	202	69	65	55
0234	Ahirupur	19.48	84	84	631	305	326	62	69	35	48	0	0	86	16	141	40	48	0	36	39
0235	Kagjipur	89.84	126	126	955	514	441	109	91	162	141	0	0	235	65	216	3	201	2	3	0
0236	Chaura Mu. Kagjip	114.53	127	127	809	419	390	82	87	4	4	0	0	57	8	206	2	163	0	19	0
0237	Gazipur	25.09	0	0	0	0	0	0	0	0	0	0	0	0	0	0	0	0	0	0	0
0238	Chak Mir M.T. Roh	24.28	4	4	30	17	13	3	5	0	0	0	0	12	0	10	0	8	0	0	0
0239	Jurwat	10.52	0	0	0	0	0	0	0	0	0	0	0	0	0	0	0	0	0	0	0
0240	Rohili	218.94	201	201	1477	784	693	150	148	207	169	0	0	444	93	379	2	304	0	9	0
0241	Dumraw Urf Bhatw	117.36	60	60	441	237	204	49	46	44	40	0	0	106	18	113	0	81	0	13	0
0242	Fahimpur	119.79	14	14	92	45	47	9	9	0	0	0	0	19	2	22	0	16	0	1	0
0243	Hasanpur	138.00	168	172	1254	635	619	155	167	455	439	0	0	235	18	287	84	112	20	120	64
0244	Rasulpur	49.78	2	2	50	28	22	7	2	0	0	0	0	13	3	9	0	8	0	0	0
Summary for 'Nyay Panchayat' = 0013 (19 detail records)																					
Sum		1578.77	1203	1207	9133	4796	4337	1022	892	1291	1168	0	0	1802	308	2166	271	1560	98	297	166

1	2	23	24	25	26	27	28	29	30	31	32	33	34	35	36	37	38	39	40	41	42
0013	**Khazuhan** **Nyay Panchayat / न्याय पंचायत**																				
0226	Dari Chak	0	0	0	0	0	0	0	0	0	0	0	0	0	0	0	0	0	0	62	97
0227	Karma	0	0	0	0	0	0	1	0	0	0	0	0	0	0	2	0	0	0	86	134
0228	Bahrampur	0	0	0	0	0	0	0	0	0	0	0	0	0	0	0	0	1	0	254	363
0229	Mohammadpur	0	0	0	0	1	0	0	0	0	0	0	0	0	0	11	0	0	0	38	57
0230	Uchauri	0	0	0	0	0	0	7	0	0	0	0	0	1	0	9	1	0	31	266	357
0231	Chandehara	0	0	0	0	0	0	0	0	0	0	0	0	0	0	1	0	0	5	23	26
0232	Sidhari	0	0	0	0	0	0	0	0	0	0	0	0	0	0	0	0	0	0	0	0
0233	Khajuhan	0	0	0	0	0	0	2	0	0	0	10	0	2	0	21	0	0	0	299	372
0234	Ahirupur	0	0	0	0	0	0	23	1	1	0	17	0	3	0	13	0	0	0	164	286
0235	Kagjipur	0	0	0	0	0	0	1	0	0	0	3	0	0	0	8	1	2	56	296	382
0236	Chaura Mu. Kagjipur	0	0	0	0	0	0	15	2	0	0	4	0	0	0	5	0	0	78	213	310
0237	Gazipur	0	0	0	0	0	0	0	0	0	0	0	0	0	0	0	0	0	0	0	0
0238	Chak Mir M.T. Rohili	0	0	0	0	0	0	0	0	0	0	1	0	0	0	1	0	0	0	7	13
0239	Jurwat	0	0	0	0	0	0	0	0	0	0	0	0	0	0	0	0	0	0	0	0
0240	Rohili	1	0	0	0	0	0	22	0	0	0	12	0	0	0	31	2	0	0	405	691
0241	Dumraw Urf Bhatwalia	0	0	0	0	0	0	0	0	0	0	14	0	0	0	5	0	0	0	124	204
0242	Fahimpur	0	0	0	0	0	0	0	0	0	0	4	0	0	0	1	0	0	0	23	47
0243	Hasanpur	0	0	0	0	0	0	15	0	17	0	1	0	0	0	22	0	1	76	347	459
0244	Rasulpur	0	0	0	0	0	0	0	0	0	0	0	0	0	0	1	0	0	0	19	22
Summary for 'Nyay Panchayat' = 0013 (19 detail records)																					
Sum		1	0	0	0	1	0	86	3	18	0	66	0	6	0	131	4	4	246	2626	3820

1	2	3	4	5	6	7	8	9	10	11	12	13	14	15	16	17	18	19	20	21	22
0014	**Maheshpur Kala**	**Nyay Panchayat** / न्याय पंचायत																			
0245	Khalishpur	10.12	0	0	0	0	0	0	0	0	0	0	0	0	0	0	0	0	0	0	0
0246	Firojpur M. Mahesh	6.48	11	11	127	60	67	12	10	0	0	0	0	32	5	24	0	20	0	0	0
0247	Bijawa	36.83	9	9	50	28	22	8	7	0	0	0	0	13	0	13	0	10	0	0	0
0248	Shambharpur Mahe	18.21	41	47	343	183	160	32	40	0	0	0	0	57	0	75	6	68	2	0	4
0249	Madho Pur	6.88	0	0	0	0	0	0	0	0	0	0	0	0	0	0	0	0	0	0	0
0250	Chak Sharif	46.54	39	39	342	163	179	27	31	0	0	0	0	82	14	50	6	35	6	0	0
0251	Musalahpur	70.82	108	108	876	455	421	71	122	3	3	0	0	124	37	250	119	195	25	53	94
0252	Sirwar	19.43	69	69	432	228	204	46	35	26	28	0	0	109	34	104	2	71	1	6	0
0253	Banwarpur	37.23	14	14	81	47	34	14	12	0	0	0	0	18	0	14	0	14	0	0	0
0254	Toderpur Gangoli	12.95	0	0	0	0	0	0	0	0	0	0	0	0	0	0	0	0	0	0	0
0255	Gobindpur	20.64	21	21	158	77	81	19	19	77	81	0	0	31	7	28	0	24	0	0	0
0256	Shiwari Dih	72.85	93	93	708	342	366	61	83	176	205	0	0	177	57	138	2	125	0	0	0
0257	Samanpur	100.77	125	125	875	439	436	105	93	91	101	0	0	261	102	177	1	165	1	2	0
0258	Chak Abutalib	25.50	0	0	0	0	0	0	0	0	0	0	0	0	0	0	0	0	0	0	0
0259	Siuri	16.59	0	0	0	0	0	0	0	0	0	0	0	0	0	0	0	0	0	0	0
0260	Maheshpur Kalan	237.15	249	259	1926	981	945	206	205	215	215	0	0	492	125	389	7	298	2	1	2
0261	Gobardhanpur	19.02	27	27	199	109	90	22	18	0	0	0	0	59	13	44	7	27	0	10	7
0262	Hirdeypur	33.99	8	8	79	39	40	24	3	0	0	0	0	15	3	18	5	13	0	5	5
0263	Barar	100.37	179	179	1327	676	651	166	140	176	174	0	0	308	254	256	1	142	0	51	0
0264	Janupur	50.99	100	100	728	385	343	106	96	0	0	0	0	124	9	171	0	156	0	0	0
0265	Ebarahimpur M. M	18.21	59	59	436	231	205	50	51	0	0	0	0	80	86	98	12	94	2	0	10

1	2	23	24	25	26	27	28	29	30	31	32	33	34	35	36	37	38	39	40	41	42
0014	**Maheshpur Kala Nyay Panchayat / न्याय पंचायत**																				
0245	Khalishpur	0	0	0	0	0	0	0	0	0	0	0	0	0	0	0	0	0	0	0	0
0246	Firojpur M. Maheshpur Kalan	0	0	0	0	0	0	0	0	0	0	0	0	0	0	4	0	0	18	36	49
0247	Bijawa	0	0	0	0	0	0	0	0	0	0	1	0	0	0	2	0	0	11	15	11
0248	Shambharpur Maheshpur	0	0	0	0	0	0	7	0	0	0	0	0	0	0	0	0	0	50	108	104
0249	Madho Pur	0	0	0	0	0	0	0	0	0	0	0	0	0	0	0	0	0	0	0	0
0250	Chak Sharif	0	0	0	0	0	0	9	0	0	0	0	0	0	0	6	0	2	38	111	135
0251	Musalahpur	0	0	0	0	0	0	1	0	0	0	0	0	0	0	1	0	0	0	205	302
0252	Sirwar	0	0	0	0	0	0	13	0	0	0	7	0	0	0	7	1	0	0	124	202
0253	Banwarpur	0	0	0	0	0	0	0	0	0	0	0	0	0	0	0	0	0	0	33	34
0254	Toderpur Gangoli	0	0	0	0	0	0	0	0	0	0	0	0	0	0	0	0	0	0	0	0
0255	Gobindpur	0	0	0	0	0	0	2	0	0	0	0	0	0	0	2	0	0	0	49	81
0256	Shiwari Dih	0	0	0	0	0	0	0	0	1	0	0	0	2	0	10	2	0	0	204	364
0257	Samanpur	0	0	0	0	0	0	3	0	0	0	2	0	0	0	5	0	0	0	262	435
0258	Chak Abutalib	0	0	0	0	0	0	0	0	0	0	0	0	0	0	0	0	0	0	0	0
0259	Siuri	0	0	0	0	0	0	0	0	0	0	0	0	0	0	0	0	0	0	0	0
0260	Maheshpur Kalan	0	0	0	0	0	0	35	1	0	0	15	1	0	0	40	1	0	230	592	708
0261	Gobardhanpur	0	0	0	0	0	0	0	0	0	0	0	0	0	0	7	0	0	0	65	83
0262	Hirdeypur	0	0	0	0	0	0	0	0	0	0	0	0	0	0	0	0	0	0	21	35
0263	Barar	0	0	0	0	0	0	4	1	0	0	9	0	9	0	41	0	0	0	420	650
0264	Janupur	0	0	0	0	0	0	0	0	13	0	0	0	1	0	1	0	0	0	214	343
0265	Ebarahimpur M. Maheshpur	0	0	0	0	0	0	0	0	0	0	4	0	0	0	0	0	0	0	133	193

1	2	3	4	5	6	7	8	9	10	11	12	13	14	15	16	17	18	19	20	21	22
0266	Sahabpur	2.43	0	0	0	0	0	0	0	0	0	0	0	0	0	0	0	0	0	0	0
0267	Shahpur	50.59	55	55	423	198	225	46	52	103	121	0	0	64	3	81	21	47	2	34	19
Summary for 'Nyay Panchayat' = 0014 (23 detail records)																					
Sum		1014.59	1207	1223	9110	4641	4469	1015	1017	867	928	0	0	2046	749	1930	189	1504	41	162	141

1	2	23	24	25	26	27	28	29	30	31	32	33	34	35	36	37	38	39	40	41	42
0266	Sahabpur	0	0	0	0	0	0	0	0	0	0	0	0	0	0	0	0	0	0	0	0
0267	Shahpur	0	0	0	0	0	0	0	0	0	0	0	0	0	0	0	0	0	0	117	204
Summary for 'Nyay Panchayat' = 0014 (23 detail records)																					
Sum		0	0	0	0	0	0	74	2	14	0	38	1	12	0	126	4	2	347	2709	3933

1	2	3	4	5	6	7	8	9	10	11	12	13	14	15	16	17	18	19	20	21	22
0015	**Alawalpur**	**Nyay Panchayat / न्याय पंचायत**																			
0268	Dharwa	59.49	76	76	690	347	343	89	68	98	82	0	0	153	42	138	0	123	0	1	0
0269	Hurhrahi	87.42	74	74	551	278	273	60	68	94	98	0	0	166	81	121	3	103	2	1	0
0270	Rasulpur	35.21	73	73	605	291	314	60	49	0	0	0	0	112	19	138	5	128	5	0	0
0271	Alawalpur Afga	147.72	298	299	2377	1208	1169	272	258	324	309	0	0	688	338	479	12	188	2	110	1
0272	Enayat Pur	26.31	23	23	161	79	82	17	18	79	82	0	0	31	2	37	0	33	0	2	0
0273	Ebrahimpur Kalan	38.85	13	13	152	77	75	23	12	0	0	0	0	42	15	28	0	24	0	0	0
0274	Mubarakpur Net	80.94	107	107	861	421	440	94	93	71	76	0	0	164	47	170	1	144	0	23	1
0275	Khijirpur	54.63	16	16	113	55	58	10	10	0	0	0	0	38	20	23	0	22	0	0	0
0276	Kamalpur	20.24	10	10	26	14	12	4	2	0	0	0	0	1	0	10	9	0	0	0	0
0277	Bariyarpur Adai	19.43	0	0	0	0	0	0	0	0	0	0	0	0	0	0	0	0	0	0	0
0278	Haiderpur	9.71	0	0	0	0	0	0	0	0	0	0	0	0	0	0	0	0	0	0	0
0279	Banderpur	17.00	18	18	111	61	50	8	5	0	0	0	0	41	15	30	1	26	0	0	0
0280	Ebrahimpur Khurd	4.05	0	0	0	0	0	0	0	0	0	0	0	0	0	0	0	0	0	0	0
0281	Bariyarpur Mafi	16.07	18	18	191	96	95	16	19	0	0	0	0	64	40	41	0	35	0	0	0
0282	Mohammadpur Ma	40.87	70	79	665	322	343	65	78	113	124	0	0	210	93	131	49	111	1	18	48
0283	Dam Pur	48.16	44	44	400	198	202	64	60	0	0	0	0	73	0	88	0	41	0	47	0
0284	Nuyaw	128.69	57	57	428	224	204	48	44	81	69	0	0	122	45	94	1	73	1	20	0
Summary for 'Nyay Panchayat' = 0015 (17 detail records)																					
Sum		834.79	897	907	7331	3671	3660	830	784	860	840	0	0	1905	757	1528	81	1051	11	222	50

1	2	23	24	25	26	27	28	29	30	31	32	33	34	35	36	37	38	39	40	41	42
0015	**Alawalpur Nyay Panchayat / न्याय पंचायत**																				
0268	Dharwa	0	0	0	0	0	0	0	0	0	0	5	0	0	0	9	0	0	0	209	343
0269	Hurhrahi	0	0	0	0	0	0	0	0	1	0	3	1	0	0	13	0	0	0	157	270
0270	Rasulpur	0	0	0	0	0	0	0	0	0	0	0	0	0	0	10	0	0	0	153	309
0271	Alawalpur Afga	0	0	0	0	0	0	64	5	0	0	78	0	0	0	39	4	0	0	729	1157
0272	Enayat Pur	0	0	0	0	0	0	2	0	0	0	0	0	0	0	0	0	0	0	42	82
0273	Ebrahimpur Kalan	0	0	0	0	0	0	0	0	0	0	0	0	0	0	4	0	0	0	49	75
0274	Mubarakpur Net	0	0	0	0	0	0	0	0	0	0	0	0	0	0	3	0	0	0	251	439
0275	Khijirpur	0	0	0	0	0	0	0	0	0	0	0	0	0	0	1	0	0	0	32	58
0276	Kamalpur	0	0	0	0	0	0	0	0	10	9	0	0	0	0	0	0	0	0	4	3
0277	Bariyarpur Adai	0	0	0	0	0	0	0	0	0	0	0	0	0	0	0	0	0	0	0	0
0278	Haiderpur	0	0	0	0	0	0	0	0	0	0	0	0	0	0	0	0	0	0	0	0
0279	Banderpur	0	0	0	0	0	0	2	0	0	0	0	0	0	0	2	1	0	16	31	33
0280	Ebrahimpur Khurd T. Nonhara	0	0	0	0	0	0	0	0	0	0	0	0	0	0	0	0	0	0	0	0
0281	Bariyarpur Mafi	0	0	0	0	0	0	2	0	0	0	1	0	0	0	3	0	3	22	52	73
0282	Mohammadpur Manorath	0	0	0	0	0	0	0	0	0	0	1	0	0	0	1	0	0	0	191	294
0283	Dam Pur	0	0	0	0	0	0	0	0	0	0	0	0	0	0	0	0	0	0	110	202
0284	Nuyaw	0	0	0	0	0	0	0	0	0	0	0	0	1	0	0	0	0	0	130	203
Summary for 'Nyay Panchayat' = 0015 (17 detail records)																					
Sum		0	0	0	0	0	0	70	5	11	9	88	1	1	0	85	5	3	38	2140	3541

1	2	3	4	5	6	7	8	9	10	11	12	13	14	15	16	17	18	19	20	21	22
0016	**Basdeopur**	**Nyay Panchayat / न्याय पंचायत**																			
0285	Dharhara	15.78	0	0	0	0	0	0	0	0	0	0	0	0	0	0	0	0	0	0	0
0286	Kadi Pur	95.51	76	76	616	310	306	74	71	114	105	0	0	148	29	135	17	109	16	24	1
0287	Dahi	55.44	48	54	303	150	153	29	28	34	39	0	0	88	40	77	7	32	0	6	0
0288	Dihawa	103.20	128	128	840	446	394	109	86	150	132	0	0	71	13	218	10	180	7	35	1
0289	Parsu Pur	113.32	126	126	802	383	419	86	96	0	0	0	0	129	12	178	43	134	1	19	42
0290	Bhupat Pur T. Nuya	33.99	87	87	682	319	363	57	77	0	0	0	0	156	50	137	2	126	1	2	1
0291	Fazalganj urf Patha	72.04	93	93	670	335	335	78	58	93	86	0	0	176	70	138	0	79	0	15	0
0292	Basdev Pur	217.32	357	357	2312	1139	1173	217	233	235	249	0	0	512	257	584	154	317	66	161	76
0293	Ram Pur	4.86	0	0	0	0	0	0	0	0	0	0	0	0	0	0	0	0	0	0	0
0294	Kayam Pur	218.13	204	204	1521	765	756	163	164	105	109	0	0	458	134	349	1	279	0	41	0
0295	Chak Sikander urf	34.80	42	42	291	141	150	45	44	99	102	0	0	72	30	67	40	25	1	39	39
0296	Jalal Pur T. Gathiya	32.38	0	0	0	0	0	0	0	0	0	0	0	0	0	0	0	0	0	0	0
0297	Shah Pur Usri	77.30	118	118	868	412	456	91	94	126	158	0	0	176	46	180	55	112	8	45	47
Summary for 'Nyay Panchayat' = 0016 (13 detail records)																					
Sum		1074.07	1279	1285	8905	4400	4505	949	951	956	980	0	0	1986	681	2063	329	1393	100	387	207
Summary for 'Tahsil' = 0030 (297 detail records)																					
Sum		23108.69	20986	21733	155426	79717	75709	17337	16214	17466	16753	0	0	35107	11657	36439	7805	22238	2157	8350	5245
Summary for 'CD Block' = 0100 (297 detail records)																					
Sum		23108.69	20986	21733	155426	79717	75709	17337	16214	17466	16753	0	0	35107	11657	36439	7805	22238	2157	8350	5245

1	2	23	24	25	26	27	28	29	30	31	32	33	34	35	36	37	38	39	40	41	42
0016	**Basdeopur**	**Nyay Panchayat / न्याय पंचायत**																			
0285	Dharhara	0	0	0	0	0	0	0	0	0	0	0	0	0	0	0	0	0	0	0	0
0286	Kadi Pur	0	0	0	0	0	0	0	0	0	0	0	0	0	0	2	0	0	0	175	289
0287	Dahi	0	0	0	0	0	0	4	6	0	0	16	0	0	0	19	1	0	0	73	146
0288	Dihawa	0	0	0	0	0	0	2	2	0	0	0	0	0	0	1	0	0	0	228	384
0289	Parsu Pur	0	0	0	0	0	0	4	0	4	0	1	0	4	0	12	0	0	0	205	376
0290	Bhupat Pur T. Nuyawa	0	0	0	0	0	0	0	0	0	0	0	0	0	0	9	0	0	0	182	361
0291	Fazalganj urf Pathanpura	0	0	0	0	0	0	12	0	4	0	11	0	0	0	17	0	0	0	197	335
0292	Basdev Pur	0	0	0	0	1	0	37	11	0	0	5	0	2	0	61	1	0	51	555	968
0293	Ram Pur	0	0	0	0	0	0	0	0	0	0	0	0	0	0	0	0	0	0	0	0
0294	Kayam Pur	0	0	0	0	0	0	0	0	0	0	4	0	0	0	25	1	0	0	416	755
0295	Chak Sikander urf Chakiya	0	0	0	0	0	0	0	0	0	0	0	0	1	0	2	0	0	4	74	106
0296	Jalal Pur T. Gathiya	0	0	0	0	0	0	0	0	0	0	0	0	0	0	0	0	0	0	0	0
0297	Shah Pur Usri	0	0	0	0	0	0	1	0	0	0	3	0	0	0	19	0	11	36	221	365
Summary for 'Nyay Panchayat' = 0016 (13 detail records)																					
Sum		0	0	0	0	1	0	60	19	8	0	40	0	7	0	167	3	11	91	2326	4085
Summary for 'Tahsil' = 0030 (297 detail records)																					
Sum		36	1	39	0	320	90	1023	117	154	14	1343	46	99	1	2837	134	83	3040	43195	64864
Summary for 'CD Block' = 0100 (297 detail records)																					
Sum		36	1	39	0	320	90	1023	117	154	14	1343	46	99	1	2837	134	83	3040	43195	64864

VIKAS KHAND BARACHAWAR

(TAHSIL MUHAMMADABAD)

DISTRICT GHAZIPUR

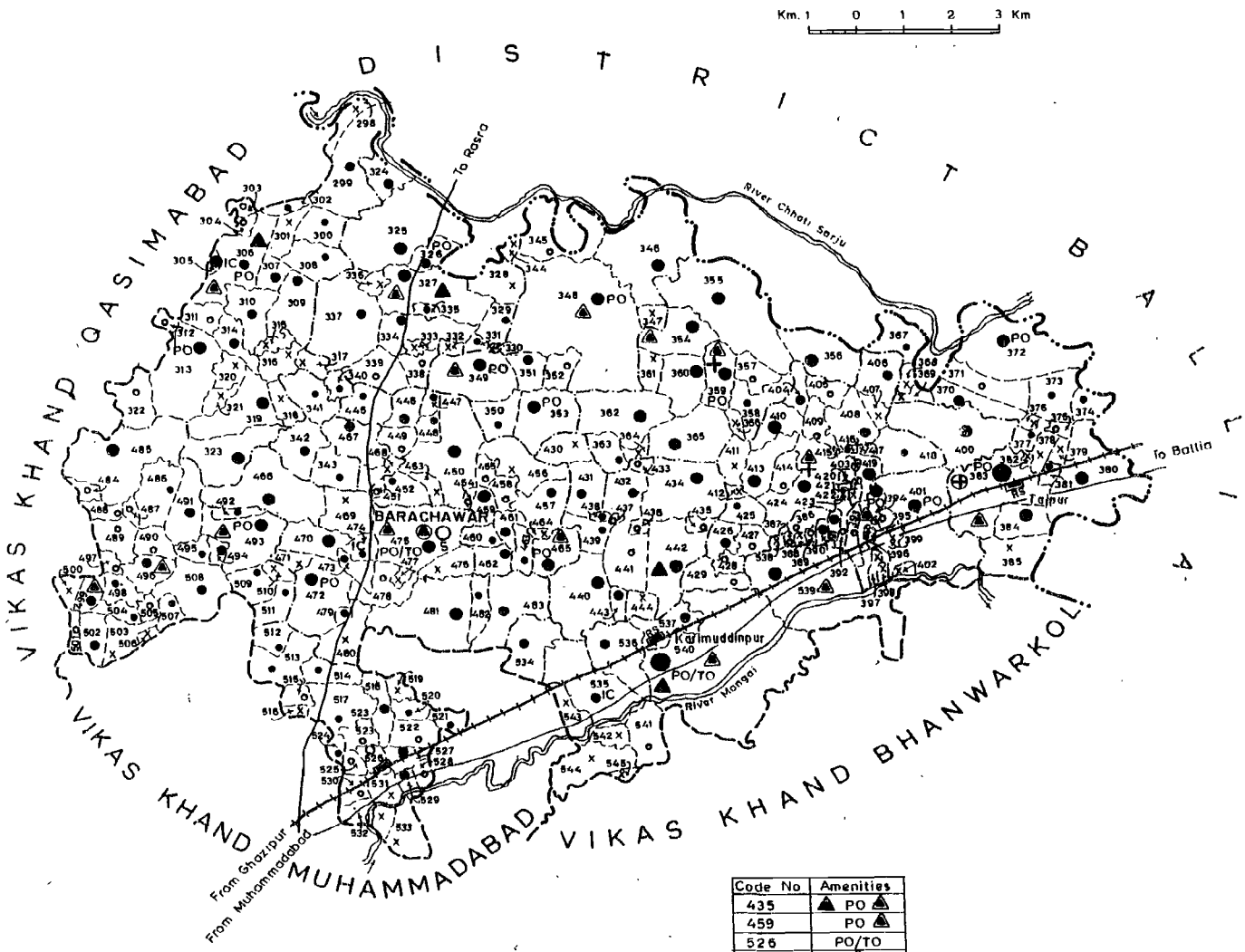

Code No	Amenities
435	PO
459	PO
526	PO/TO
528	

BOUNDARY, DISTRICT	
" VIKAS KHAND	
" NYAYA PANCHAYAT	
" VILLAGE WITH LOCATION CODE NUMBER	475
HEADQUARTERS : VIKAS KHAND	O
VILLAGES WITH POPULATION SIZE : BELOW 200, 200-499, 500-999, 1000-4999, 5000 & ABOVE	○, ●, ●, ●, ●
UNINHABITED VILLAGES WITH LOCATION CODE NUMBER	398 X
IMPORTANT METALLED ROAD	
RAILWAY LINE WITH STATION, METRE GAUGE	RS
RIVER AND STREAM	
POST OFFICE / TELEGRAPH OFFICE	PO/TO
HIGH SCHOOL, INTER COLLEGE	S, IC
HOSPITAL, PRIMARY HEALTH CENTRE, DISPENSARY	⊕, ⊕, +
MATERNITY AND CHILD WELFARE CENTRE	▲
IMPORTANT VILLAGE MARKET / HAT	▲

1	2	3	4	5	6	7	8	9	10	11	12	13	14	15	16	17	18	19	20	21	22
0110	**Varachakwar**	CD Block / सा. वि. खण्ड																			
															तहसील / Tahsil			Mohammadabad			0030
0017	**Sagapali Murarsi**	Nyay Panchayat / न्याय पंचायत																			
0298	Sagapali	36.83	0	0	0	0	0	0	0	0	0	0	0	0	0	0	0	0	0	0	0
0299	Pindari	208.83	98	98	615	309	306	58	52	35	39	0	0	120	28	142	13	111	7	18	6
0300	Mahmudpur	74.06	45	48	358	182	176	47	36	1	0	0	0	81	43	88	26	58	17	1	5
0301	Mansiha	53.02	0	0	0	0	0	0	0	0	0	0	0	0	0	0	0	0	0	0	0
0302	Atampur	38.85	30	32	231	111	120	30	22	4	1	0	0	43	28	48	70	38	42	0	21
0303	Sihani Sagapali Mu	31.16	6	6	29	17	12	4	4	12	8	0	0	2	0	10	7	3	2	0	0
0304	Kabirpur Khargi	14.97	5	5	54	30	24	3	4	0	0	0	0	17	1	10	15	10	15	0	0
0305	Shakapur	145.29	156	156	1308	669	639	138	159	80	76	0	0	216	31	334	15	190	1	82	2
0306	Sherpur Totari	136.79	78	78	668	348	320	97	75	20	21	0	0	165	63	141	50	85	36	39	13
0307	Hatwar Murar Sing	91.87	90	90	616	331	285	61	61	18	17	0	0	134	18	154	4	143	4	0	0
0308	Karari	105.63	40	42	344	179	165	36	38	0	0	0	0	73	9	91	104	75	104	1	0
0309	Hatwar Dayal Sing	126.27	85	86	569	299	270	55	54	2	2	0	0	205	93	141	3	135	3	1	0
0310	Sagapali Dayal Sin	97.13	118	118	864	430	434	117	92	90	98	0	0	161	60	198	35	144	20	9	14
0311	Auraiya Husampur	33.99	2	2	7	4	3	1	0	4	3	0	0	0	0	3	3	0	0	0	0
0312	Pah Bareser	19.43	2	2	15	7	8	1	2	7	8	0	0	0	0	3	0	2	0	1	0
0313	Dahendu	160.26	264	264	1445	713	732	151	144	254	250	0	0	288	90	339	40	196	21	87	15
0314	Sagapali Murar Sin	77.70	120	120	845	431	414	96	79	135	124	0	0	209	63	176	97	147	65	15	32
0315	Ebrahimpur Murar	17.81	0	0	0	0	0	0	0	0	0	0	0	0	0	0	0	0	0	0	0
0316	Ebrahimpur Dayal	28.33	0	0	0	0	0	0	0	0	0	0	0	0	0	0	0	0	0	0	0

1	2	23	24	25	26	27	28	29	30	31	32	33	34	35	36	37	38	39	40	41	42
0110	**Varachakwar** **CD Block** / सा. वि. खण्ड																				
															तहसील / **Tahsil**		**Mohammadabad**				**0030**
0017	**Sagapali Murarsi** **Nyay Panchayat** / न्याय पंचायत																				
0298	Sagapali	0	0	0	0	0	0	0	0	0	0	0	0	0	0	0	0	0	0	0	0
0299	Pindari	0	0	0	0	0	0	1	0	0	0	3	0	0	0	9	0	0	0	167	293
0300	Mahmudpur	2	2	0	0	2	1	6	0	2	0	4	0	4	0	9	1	5	74	89	76
0301	Mansiha	0	0	0	0	0	0	0	0	0	0	0	0	0	0	0	0	0	0	0	0
0302	Atampur	0	0	0	0	0	0	5	5	0	0	1	1	1	0	3	1	4	0	59	50
0303	Sihani Sagapali Murar Singh	0	0	0	0	7	5	0	0	0	0	0	0	0	0	0	0	0	0	7	5
0304	Kabirpur Khargi	0	0	0	0	0	0	0	0	0	0	0	0	0	0	0	0	0	0	20	9
0305	Shakapur	9	7	0	0	2	2	33	2	0	0	1	0	0	0	17	1	0	128	335	496
0306	Sherpur Totari	0	0	0	0	2	0	7	0	0	0	2	0	0	0	6	1	2	0	205	270
0307	Hatwar Murar Singh	2	0	0	0	2	0	1	0	0	0	1	0	2	0	3	0	0	0	177	281
0308	Karari	1	0	1	0	0	0	6	0	0	0	1	0	2	0	4	0	0	0	88	61
0309	Hatwar Dayal Singh	0	0	0	0	2	0	3	0	0	0	0	0	0	0	0	0	0	15	158	252
0310	Sagapali Dayal Singh	0	0	1	0	0	0	37	0	0	0	4	0	1	0	2	1	0	58	232	341
0311	Auraiya Husampur Taufir	0	0	0	0	3	3	0	0	0	0	0	0	0	0	0	0	0	0	1	0
0312	Pah Bareser	0	0	0	0	0	0	0	0	0	0	0	0	0	0	0	0	0	3	4	5
0313	Dahendu	0	0	0	0	5	0	13	0	0	0	5	1	3	0	30	3	0	19	374	673
0314	Sagapali Murar Singh	0	0	0	0	0	0	0	0	0	0	3	0	0	0	11	0	0	10	255	307
0315	Ebrahimpur Murar Singh	0	0	0	0	0	0	0	0	0	0	0	0	0	0	0	0	0	0	0	0
0316	Ebrahimpur Dayal Simgh	0	0	0	0	0	0	0	0	0	0	0	0	0	0	0	0	0	0	0	0

1	2	3	4	5	6	7	8	9	10	11	12	13	14	15	16	17	18	19	20	21	22
0317	Kaiwa Bandh	17.00	0	0	0	0	0	0	0	0	0	0	0	0	0	0	0	0	0	0	0
0318	Gadopur	52.61	0	0	0	0	0	0	0	0	0	0	0	0	0	0	0	0	0	0	0
0319	Chaitho Bandh	277.85	162	165	1042	532	510	125	107	173	161	0	0	169	31	247	21	208	14	23	7
0320	Nakawipur	36.02	0	0	0	0	0	0	0	0	0	0	0	0	0	0	0	0	0	0	0
0321	Alawalpur	26.31	0	0	0	0	0	0	0	0	0	0	0	0	0	0	0	0	0	0	0
0322	Rajapur	88.63	2	2	17	7	10	2	4	7	10	0	0	3	3	2	4	1	3	1	1
0323	Toderpur	214.49	172	172	1420	787	633	137	149	49	52	114	27	293	28	341	54	185	10	58	41
Summary for 'Nyay Panchayat' = 0017 (26 detail records)																					
Sum		2211.13	1475	1486	10447	5386	5061	1159	1082	891	870	114	27	2179	589	2468	561	1731	364	336	157

1	2	23	24	25	26	27	28	29	30	31	32	33	34	35	36	37	38	39	40	41	42
0317	Kaiwa Bandh	0	0	0	0	0	0	0	0	0	0	0	0	0	0	0	0	0	0	0	0
0318	Gadopur	0	0	0	0	0	0	0	0	0	0	0	0	0	0	0	0	0	0	0	0
0319	Chaitho Bandh	0	0	0	0	0	0	0	0	0	0	0	0	0	0	16	0	2	13	283	476
0320	Nakawipur	0	0	0	0	0	0	0	0	0	0	0	0	0	0	0	0	0	0	0	0
0321	Alawalpur	0	0	0	0	0	0	0	0	0	0	0	0	0	0	0	0	0	0	0	0
0322	Rajapur	0	0	0	0	0	0	0	0	0	0	0	0	0	0	0	0	0	0	5	6
0323	Toderpur	0	0	1	0	5	4	0	0	0	0	0	0	0	0	92	-1	0	0	446	579
Summary for 'Nyay Panchayat' = 0017 (26 detail records)																					
Sum		14	9	3	0	30	15	112	7	2	0	25	2	13	0	202	7	13	320	2905	4180

1	2	3	4	5	6	7	8	9	10	11	12	13	14	15	16	17	18	19	20	21	22
0018	**Amhat**	**Nyay Panchayat / न्याय पंचायत**																			
0324	Mubarkpur Jugunu	51.80	100	100	655	348	307	76	72	204	183	0	0	131	17	178	6	26	1	151	5
0325	Shiwari Khas	329.02	111	112	1027	535	492	122	110	83	67	0	0	172	50	259	175	215	159	7	8
0326	Bhikhampur Amhat	55.85	116	116	802	413	389	95	81	226	204	0	0	171	46	176	16	98	1	71	12
0327	Amhat	230.27	261	266	1897	1009	888	205	170	126	125	0	0	145	149	516	32	329	2	79	26
0328	Manaw	87.01	0	0	0	0	0	0	0	0	0	0	0	0	0	0	0	0	0	0	0
0329	Saprempur Wasmi	50.99	53	54	483	238	245	65	58	0	0	0	0	104	26	94	5	68	5	19	0
0330	Dunvishpur	14.57	0	0	0	0	0	0	0	0	0	0	0	0	0	0	0	0	0	0	0
0331	Baki Buzurg	26.71	31	31	251	119	132	27	28	19	21	0	0	69	40	51	5	40	0	2	5
0332	Chakraj Sahi	12.55	0	0	0	0	0	0	0	0	0	0	0	0	0	0	0	0	0	0	0
0333	Ayajpur	11.33	0	0	0	0	0	0	0	0	0	0	0	0	0	0	0	0	0	0	0
0334	Amwa Askaran	120.60	62	62	532	264	268	69	65	1	3	0	0	95	10	151	132	147	132	0	0
0335	Tiwaripur	11.74	23	25	246	128	118	26	23	0	0	0	0	57	28	65	22	48	21	1	0
0336	Jagdishpur	24.28	0	0	0	0	0	0	0	0	0	0	0	0	0	0	0	0	0	0	0
0337	Amwa Singh	246.06	118	119	911	442	469	82	107	136	165	0	0	242	87	203	6	119	2	35	4
0338	Jogipur	46.54	5	5	34	15	19	2	5	0	0	0	0	8	0	6	0	5	0	0	0
0339	Atauvi	85.39	44	44	306	144	162	31	36	0	0	0	0	59	26	62	3	34	0	23	3
0340	Suremanpur	31.16	34	36	229	127	102	22	14	3	2	0	0	50	20	64	0	39	0	13	0
0341	Sisai Taufi	61.11	85	85	393	188	205	54	49	2	3	0	0	69	9	85	82	57	73	1	9
0342	Nasiramad	152.20	90	91	642	330	312	64	80	7	7	0	0	115	11	184	122	107	68	77	54
0343	Musepur	70.42	19	21	219	120	99	30	27	21	16	0	0	67	20	67	1	42	1	10	0
Summary for 'Nyay Panchayat' = 0018 (20 detail records)																					
Sum		1719.60	1152	1167	8627	4420	4207	970	925	828	796	0	0	1554	539	2161	607	1374	465	489	126

1	2	23	24	25	26	27	28	29	30	31	32	33	34	35	36	37	38	39	40	41	42
0018	**Amhat Nyay Panchayat / न्याय पंचायत**																				
0324	Mubarkpur Jugunu	0	0	0	0	0	0	0	0	0	0	0	0	0	0	1	0	0	0	170	301
0325	Shiwari Khas	2	1	0	0	0	0	12	7	0	0	1	0	2	0	20	0	0	0	276	317
0326	Bhikhampur Amhat	0	0	0	0	0	0	0	0	0	0	1	0	2	0	4	3	0	0	237	373
0327	Amhat	0	0	0	0	11	1	10	1	6	0	33	0	3	0	45	2	0	0	493	856
0328	Manaw	0	0	0	0	0	0	0	0	0	0	0	0	0	0	0	0	0	0	0	0
0329	Saprempur Wasmi	0	0	0	0	0	0	0	0	0	0	3	0	1	0	3	0	0	0	144	240
0330	Dunvishpur	0	0	0	0	0	0	0	0	0	0	0	0	0	0	0	0	0	0	0	0
0331	Baki Buzurg	0	0	0	0	2	0	1	0	1	0	1	0	1	0	3	0	0	7	68	120
0332	Chakraj Sahi	0	0	0	0	0	0	0	0	0	0	0	0	0	0	0	0	0	0	0	0
0333	Ayajpur	0	0	0	0	0	0	0	0	0	0	0	0	0	0	0	0	0	0	0	0
0334	Amwa Askaran	0	0	0	0	0	0	1	0	0	0	2	0	0	0	1	0	0	0	113	136
0335	Tiwaripur	0	0	0	0	0	0	0	0	0	0	1	0	1	0	14	1	3	0	60	96
0336	Jagdishpur	0	0	0	0	0	0	0	0	0	0	0	0	0	0	0	0	0	0	0	0
0337	Amwa Singh	3	0	0	0	3	0	3	0	6	0	10	0	3	0	21	0	0	0	239	463
0338	Jogipur	0	0	0	0	0	0	0	0	0	0	0	0	0	0	1	0	0	5	9	14
0339	Atauvi	0	0	0	0	0	0	2	0	0	0	1	0	0	0	2	0	1	9	81	150
0340	Suremanpur	0	0	0	0	0	0	6	0	0	0	1	0	0	0	5	0	2	10	61	92
0341	Sisai Taufi	0	0	1	0	0	0	18	0	0	0	1	0	3	0	4	0	0	0	103	123
0342	Nasiramad	0	0	0	0	0	0	0	0	0	0	0	0	0	0	0	0	0	3	146	187
0343	Musepur	0	0	1	0	0	0	5	0	0	0	1	0	0	0	8	0	0	0	53	98
Summary for 'Nyay Panchayat' = 0018 (20 detail records)																					
Sum		5	1	2	0	16	1	58	8	13	0	56	0	16	0	132	6	6	34	2253	3566

1	2	3	4	5	6	7	8	9	10	11	12	13	14	15	16	17	18	19	20	21	22
0019	**Asawar**	**Nyay Panchayat / न्याय पंचायत**																			
0344	Raigarh	12.62	0	0	0	0	0	0	0	0	0	0	0	0	0	0	0	0	0	0	0
0345	Samari	26.31	9	10	73	39	34	11	2	0	0	0	0	20	3	20	0	20	0	0	0
0346	Kamsari	405.10	287	288	2038	1004	1034	204	203	234	333	0	0	395	106	521	250	333	70	128	173
0347	Ramdaspur	27.52	0	0	0	0	0	0	0	0	0	0	0	0	0	0	0	0	0	0	0
0348	Asawar	821.14	586	593	4184	2076	2108	466	446	244	257	0	0	981	321	930	150	524	8	209	129
0349	Baki Khurd	184.54	254	256	1782	898	884	196	195	223	211	0	0	427	172	361	17	214	2	51	12
0350	Amiraha	87.82	81	81	491	249	242	51	59	0	0	0	0	36	1	144	24	142	0	0	24
0351	Rajapur T. Asawar	61.51	60	62	520	263	257	51	61	6	5	0	0	58	4	139	37	56	0	80	37
0352	Dalpatpur	47.75	12	13	125	55	70	7	2	0	0	0	0	34	0	28	6	27	6	0	0
0353	Maura	180.09	167	176	1228	614	614	119	132	118	110	0	0	265	105	244	5	139	0	78	4
Summary for 'Nyay Panchayat' = 0019 (10 detail records)																					
Sum		1854.40	1456	1479	10441	5198	5243	1105	1100	825	916	0	0	2216	712	2387	489	1455	86	546	379

1	2	23	24	25	26	27	28	29	30	31	32	33	34	35	36	37	38	39	40	41	42
0019	**Asawar . Nyay Panchayat / न्याय पंचायत**																				
0344	Raigarh	0	0	0	0	0	0	0	0	0	0	0	0	0	0	0	0	0	0	0	0
0345	Samari	0	0	0	0	0	0	0	0	0	0	0	0	0	0	0	0	0	19	19	15
0346	Kamsari	0	0	0	0	9	7	3	0	0	0	15	0	2	0	31	0	0	121	483	663
0347	Ramdaspur	0	0	0	0	0	0	0	0	0	0	0	0	0	0	0	0	0	0	0	0
0348	Asawar	0	0	1	0	20	8	63	0	9	0	34	0	8	0	62	5	0	0	1146	1958
0349	Baki Khurd	1	0	0	0	24	3	13	0	2	0	23	0	1	0	32	0	0	67	537	800
0350	Amiraha	0	0	0	0	0	0	0	0	0	0	1	0	0	0	1	0	0	92	105	126
0351	Rajapur T. Asawar	0	0	0	0	3	0	0	0	0	0	0	0	0	0	0	0	0	0	124	220
0352	Dalpatpur	0	0	0	0	0	0	0	0	0	0	0	0	0	0	1	0	0	4	27	60
0353	Maura	0	0	0	0	2	0	8	0	0	0	2	0	0	0	15	1	0	70	370	539
Summary for 'Nyay Panchayat' = 0019 (10 detail records)																					
Sum		1	0	1	0	58	18	87	0	11	0	75	0	11	0	142	6	0	373	2811	4381

1	2	3	4	5	6	7	8	9	10	11	12	13	14	15	16	17	18	19	20	21	22
0020	**Newada**	**Nyay Panchayat / न्याय पंचायत**																			
0354	Newada	118.98	264	266	1933	995	938	224	188	210	193	0	0	423	173	461	158	218	13	158	115
0355	Hardaspur T. Newa	414.82	236	238	1741	853	888	216	211	83	81	0	0	400	152	399	213	148	10	111	153
0356	Govindpur	167.14	161	161	1126	571	555	114	127	12	11	0	0	250	61	287	94	151	45	116	49
0357	Pahupur	54.63	13	13	116	54	62	15	14	8	13	0	0	6	0	21	7	10	1	10	6
0358	Itwa	109.67	32	33	295	150	145	35	33	0	0	0	0	67	20	66	9	44	3	16	6
0359	Dubihan	71.63	194	194	1331	666	665	139	131	148	258	0	0	306	121	294	62	127	2	88	52
0360	Kharhara	129.91	176	176	1216	635	581	146	147	14	10	0	0	207	27	288	45	88	1	159	44
0361	Jamalpur M. Newad	48.71	0	0	0	0	0	0	0	0	0	0	0	0	0	0	0	0	0	0	0
0362	Mahuwari Urf Krip	156.62	164	165	1234	622	612	127	109	70	77	0	0	193	50	278	158	176	92	82	66
0363	Mohbatpur	97.94	71	72	417	204	213	50	36	114	118	0	0	88	23	95	60	21	0	69	58
0364	Mohiuddinpur T. P	15.78	0	0	0	0	0	0	0	0	0	0	0	0	0	0	0	0	0	0	0
0365	Pakawali	168.90	148	149	1248	621	627	107	139	174	165	0	0	288	92	310	123	190	50	73	61
0366	Sultanpur T. Newad	5.67	0	0	0	0	0	0	0	0	0	0	0	0	0	0	0	0	0	0	0
Summary for 'Nyay Panchayat' = 0020 (13 detail records)																					
Sum		1560.40	1459	1467	10657	5371	5286	1173	1135	833	926	0	0	2228	719	2499	929	1173	217	882	610

1	2	23	24	25	26	27	28	29	30	31	32	33	34	35	36	37	38	39	40	41	42
0020	**Newada Nyay Panchayat / न्याय पंचायत**																				
0354	Newada	0	0	0	0	27	27	8	0	1	0	22	2	3	0	24	1	0	2	534	778
0355	Hardaspur T. Newada	22	12	0	0	10	10	16	19	6	1	36	4	15	0	35	4	0	4	454	671
0356	Govindpur	0	0	0	0	0	0	0	0	0	0	0	0	0	0	20	0	0	0	284	461
0357	Pahupur	0	0	0	0	0	0	0	0	0	0	0	0	0	0	1	0	0	0	33	55
0358	Itwa	0	0	0	0	0	0	1	0	0	0	1	0	3	0	1	0	0	0	84	136
0359	Dubihan	2	0	0	0	0	0	11	2	0	0	34	2	0	0	32	4	0	49	372	554
0360	Kharhara	0	0	0	0	24	0	3	0	0	0	3	0	0	0	11	0	23	109	324	427
0361	Jamalpur M. Newada	0	0	0	0	0	0	0	0	0	0	0	0	0	0	0	0	0	0	0	0
0362	Mahuwari Urf Kripalpur	0	0	0	0	0	0	2	0	0	0	0	0	0	0	18	0	0	26	344	428
0363	Mohbatpur	1	0	0	0	2	1	0	1	0	0	0	0	0	0	2	0	0	7	109	146
0364	Mohiuddinpur T. Pakawali	0	0	0	0	0	0	0	0	0	0	0	0	0	0	0	0	0	0	0	0
0365	Pakawali	0	0	0	0	21	12	10	0	0	0	0	0	1	0	15	0	0	57	311	447
0366	Sultanpur T. Newada	0	0	0	0	0	0	0	0	0	0	0	0	0	0	0	0	0	0	0	0
Summary for 'Nyay Panchayat' = 0020 (13 detail records)																					
Sum		25	12	0	0	84	50	51	22	7	1	96	8	22	0	159	9	23	254	2849	4103

1	2	3	4	5	6	7	8	9	10	11	12	13	14	15	16	17	18	19	20	21	22
0021	**Tajpur**	**Nyay Panchayat / न्याय पंचायत**																			
0367	Pahapatti Khas	68.39	57	57	303	170	133	39	21	0	0	0	0	1	0	92	4	89	4	0	0
0368	Pahpatti Sikam	15.78	0	0	0	0	0	0	0	0	0	0	0	0	0	0	0	0	0	0	0
0369	Hasanpura	27.52	0	0	0	0	0	0	0	0	0	0	0	0	0	0	0	0	0	0	0
0370	Pahdaria	135.17	79	79	514	260	254	51	54	13	15	0	0	81	27	107	4	47	0	50	4
0371	Paharipur	101.58	20	20	150	74	76	9	15	0	0	0	0	12	0	42	0	41	0	0	0
0372	Goshalpur	228.25	435	438	2799	1411	1388	221	229	391	380	0	0	762	351	522	94	186	6	101	75
0373	Manaspur	102.79	29	29	234	118	116	29	35	0	0	0	0	32	2	59	20	26	2	33	18
0374	Shekh Alipur	57.87	29	29	239	122	117	27	20	0	0	0	0	49	0	54	0	51	0	2	0
0375	Jamal Chak	16.19	10	10	74	39	35	7	10	0	0	0	0	14	1	14	1	14	0	0	1
0376	Narainpur	9.71	0	0	0	0	0	0	0	0	0	0	0	0	0	0	0	0	0	0	0
0377	Bhat Sarai	30.76	75	75	489	243	246	53	56	76	78	0	0	46	72	111	91	51	0	49	87
0378	Kaji Chak	24.28	0	0	0	0	0	0	0	0	0	0	0	0	0	0	0	0	0	0	0
0379	Gopal Chak	19.83	0	0	0	0	0	0	0	0	0	0	0	0	0	0	0	0	0	0	0
0380	Bharauli Ala	248.08	157	167	1196	620	576	139	119	81	67	0	0	261	91	257	88	96	31	71	55
0381	Tarwadih	23.88	35	40	298	150	148	39	33	19	19	0	0	57	22	55	12	32	0	15	12
0382	Bheria Usar	8.90	0	0	0	0	0	0	0	0	0	0	0	0	0	0	0	0	0	0	0
0383	Tajpur	304.74	676	702	5421	2815	2606	586	561	329	346	0	0	1147	540	1052	260	401	40	344	183
0384	Pihuli	75.68	213	213	1448	707	741	145	157	53	56	0	0	377	162	319	131	104	12	109	104
0385	Tal Bandial	108.46	0	0	0	0	0	0	0	0	0	0	0	0	0	0	0	0	0	0	0
Summary for 'Nyay Panchayat' = 0021 (19 detail records)																					
Sum		1607.86	1815	1859	13165	6729	6436	1345	1310	962	961	0	0	2839	1268	2684	705	1138	95	774	539

1	2	23	24	25	26	27	28	29	30	31	32	33	34	35	36	37	38	39	40	41	42
0021	**Tajpur**	**Nyay Panchayat / न्याय पंचायत**																			
0367	Pahapatti Khas	0	0	0	0	3	0	0	0	0	0	0	0	0	0	0	0	0	0	78	129
0368	Pahpatti Sikam	0	0	0	0	0	0	0	0	0	0	0	0	0	0	0	0	0	0	0	0
0369	Hasanpura	0	0	0	0	0	0	0	0	0	0	0	0	0	0	0	0	0	0	0	0
0370	Pahdaria	1	0	0	0	0	0	1	0	0	0	1	0	1	0	6	0	0	0	153	250
0371	Paharipur	0	0	0	0	0	0	0	0	0	0	0	0	0	0	1	0	0	0	32	76
0372	Goshalpur	4	0	0	0	7	3	58	1	1	0	43	1	8	0	114	8	0	2	889	1292
0373	Manaspur	0	0	0	0	0	0	0	0	0	0	0	0	0	0	0	0	0	0	59	96
0374	Shekh Alipur	0	0	0	0	0	0	0	0	0	0	0	0	0	0	1	0	0	0	68	117
0375	Jamal Chak	0	0	0	0	0	0	0	0	0	0	0	0	0	0	0	0	0	0	25	34
0376	Narainpur	0	0	0	0	0	0	0	0	0	0	0	0	0	0	0	0	0	0	0	0
0377	Bhat Sarai	0	0	0	0	0	0	4	4	0	0	0	0	0	0	7	0	0	0	132	155
0378	Kaji Chak	0	0	0	0	0	0	0	0	0	0	0	0	0	0	0	0	0	0	0	0
0379	Gopal Chak	0	0	0	0	0	0	0	0	0	0	0	0	0	0	0	0	0	0	0	0
0380	Bharauli Ala	0	0	0	0	22	2	15	0	1	0	5	0	5	0	42	0	0	0	363	488
0381	Tarwadih	1	0	0	0	0	0	0	0	1	0	3	0	0	0	3	0	0	0	95	136
0382	Bheria Usar	0	0	0	0	0	0	0	0	0	0	0	0	0	0	0	0	0	0	0	0
0383	Tajpur	2	0	0	0	33	8	27	5	5	0	138	13	12	0	90	11	0	0	1763	2346
0384	Pihuli	2	0	0	0	33	8	27	5	1	0	1	0	1	0	41	2	0	0	388	610
0385	Tal Bandial	0	0	0	0	0	0	0	0	0	0	0	0	0	0	0	0	0	0	0	0
Summary for 'Nyay Panchayat' = 0021 (19 detail records)																					
Sum		10	0	0	0	98	21	132	15	9	0	191	14	27	0	305	21	0	2	4045	5729

1	2	3	4	5	6	7	8	9	10	11	12	13	14	15	16	17	18	19	20	21	22
0022	**Bharauly Kalan**	**Nyay Panchayat / न्याय पंचायत**																			
0386	Karkatpur T. Utara	46.54	13	14	56	27	29	8	6	14	19	0	0	6	1	15	2	0	0	5	0
0387	Bishambharpur	8.50	18	18	78	41	37	13	9	33	27	0	0	3	5	24	3	0	0	4	0
0388	Bibipur Chak Karka	6.88	0	0	0	0	0	0	0	0	0	0	0	0	0	0	0	0	0	0	0
0389	Karkatpur Araji Ma	5.26	10	10	103	57	46	12	5	0	0	0	0	40	31	21	0	9	0	9	0
0390	Karkatpur T. Bhara	17.40	152	152	886	488	398	102	70	247	211	0	0	149	46	239	110	39	1	173	107
0391	Bisambharpur Panj	18.62	108	108	780	391	389	91	76	0	0	0	0	262	129	186	16	95	5	19	8
0392	Bharauli kalan Doy	30.35	5	5	63	30	33	9	5	0	0	0	0	14	8	10	0	5	0	5	0
0393	Bibipur Chak Jagu	27.11	20	20	236	127	109	36	28	127	109	0	0	22	2	60	0	2	0	55	0
0394	Barauli Kalan Awal	74.46	262	262	1759	915	844	169	135	195	150	0	0	411	194	435	113	153	14	203	80
0395	Bibipur Chak Koda	0.81	5	5	28	16	12	3	2	0	0	0	0	5	1	10	0	2	0	7	0
0396	Bibipur Chak Balu	5.26	0	0	0	0	0	0	0	0	0	0	0	0	0	0	0	0	0	0	0
0397	Bishambharpur Aw	22.66	0	0	0	0	0	0	0	0	0	0	0	0	0	0	0	0	0	0	0
0398	Bibipur Chaktal	6.07	0	0	0	0	0	0	0	0	0	0	0	0	0	0	0	0	0	0	0
0399	Pawpatti Doyam	32.78	0	0	0	0	0	0	0	0	0	0	0	0	0	0	0	0	0	0	0
0400	Dehama	228.25	216	216	1545	821	724	132	144	173	156	0	0	408	112	411	1	332	0	62	1
0401	Patar	361.40	439	442	2935	1552	1383	289	215	356	327	0	0	614	309	612	56	262	0	237	45
0402	Pawpatti Soem	11.33	0	0	0	0	0	0	0	0	0	0	0	0	0	0	0	0	0	0	0
0403	Bishambharpur Do	0.81	0	0	0	0	0	0	0	0	0	0	0	0	0	0	0	0	0	0	0
Summary for 'Nyay Panchayat' = 0022 (18 detail records)																					
Sum		904 49	1248	1252	8469	4465	4004	864	695	1145	999	0	0	1934	838	2023	301	899	20	779	241

1	2	23	24	25	26	27	28	29	30	31	32	33	34	35	36	37	38	39	40	41	42
0022	**Bharauly Kalan Nyay Panchayat / न्याय पंचायत**																				
0386	Karkatpur T. Utarawh	10	2	0	0	0	0	0	0	0	0	0	0	0	0	0	0	0	0	12	27
0387	Bishambharpur	20	3	0	0	0	0	0	0	0	0	0	0	0	0	0	0	0	0	17	34
0388	Bibipur Chak Karkat	0	0	0	0	0	0	0	0	0	0	0	0	0	0	0	0	0	0	0	0
0389	Karkatpur Araji Mafi	0	0	0	0	0	0	1	0	0	0	0	0	0	0	2	0	0	0	36	46
0390	Karkatpur T. Bharauli	0	0	0	0	0	0	6	2	0	0	18	0	0	0	3	0	0	0	249	288
0391	Bisambharpur Panjum	0	0	0	0	0	0	17	0	0	0	16	0	0	0	39	3	0	0	205	373
0392	Bharauli kalan Doyam	0	0	0	0	0	0	0	0	0	0	0	0	0	0	0	0	0	0	20	33
0393	Bibipur Chak Jaguwa	0	0	0	0	0	0	0	0	0	0	0	0	0	0	3	0	0	0	67	109
0394	Barauli Kalan Awal	4	0	0	0	0	17	7	1	0	0	18	0	3	0	47	1	0	0	480	731
0395	Bibipur Chak Kodar	0	0	0	0	0	0	0	0	0	0	0	0	0	0	1	0	0	0	6	12
0396	Bibipur Chak Baluwa	0	0	0	0	0	0	0	0	0	0	0	0	0	0	0	0	0	0	0	0
0397	Bishambharpur Awal	0	0	0	0	0	0	0	0	0	0	0	0	0	0	0	0	0	0	0	0
0398	Bibipur Chaktal	0	0	0	0	0	0	0	0	0	0	0	0	0	0	0	0	0	0	0	0
0399	Pawpatti Doyam	0	0	0	0	0	0	0	0	0	0	0	0	0	0	0	0	0	0	0	0
0400	Dehama	0	0	0	0	0	0	0	0	0	0	3	0	0	0	14	0	1	0	409	723
0401	Patar	2	0	0	0	1	0	7	3	2	0	26	5	8	0	67	3	4	12	936	1315
0402	Pawpatti Soem	0	0	0	0	0	0	0	0	0	0	0	0	0	0	0	0	0	0	0	0
0403	Bishambharpur Doyam	0	0	0	0	0	0	0	0	0	0	0	0	0	0	0	0	0	0	0	0
Summary for 'Nyay Panchayat' = 0022 (18 detail records)																					
Sum		36	5	0	0	1	17	38	6	2	0	81	5	11	0	176	7	5	12	2437	3691

1	2	3	4	5	6	7	8	9	10	11	12	13	14	15	16	17	18	19	20	21	22
0023	**Utaraon**	**Nyay Panchayat / न्याय पंचायत**																			
0404	Nihalpur	71.23	68	68	523	260	263	47	48	3	2	0	0	128	52	136	1	127	0	0	1
0405	Chak Rasul Urf Pan	42.49	23	23	164	79	85	15	22	49	46	0	0	30	14	46	0	44	0	0	0
0406	Garar	92.27	106	106	649	315	334	68	58	29	39	0	0	158	96	148	0	132	0	5	0
0407	Mahamudpur	28.39	0	0	0	0	0	0	0	0	0	0	0	0	0	0	0	0	0	0	0
0408	Benipur	121.81	102	111	602	337	265	86	58	137	85	0	0	167	60	139	16	132	12	2	4
0409	Chaura	37.64	41	41	197	108	89	14	11	0	0	0	0	66	19	60	8	60	8	0	0
0410	Pakhanpura	65.16	151	258	1022	530	492	92	80	0	0	0	0	196	30	145	13	68	13	67	0
0411	Kolhua	50.18	0	0	0	0	0	0	0	0	0	0	0	0	0	0	0	0	0	0	0
0412	Nasirpur T. Pahrajp	14.57	0	0	0	0	0	0	0	0	0	0	0	0	0	0	0	0	0	0	0
0413	Pahrajpur	94.30	207	207	1318	731	587	146	123	300	258	0	0	314	64	306	56	85	1	172	50
0414	Nainkol	33.99	5	5	13	7	6	0	0	7	6	0	0	0	0	7	4	7	2	0	0
0415	Bishambharpur Hak	0.81	0	0	0	0	0	0	0	0	0	0	0	0	0	0	0	0	0	0	0
0416	Bharauali Kalan Su	0.40	0	0	0	0	0	0	0	0	0	0	0	0	0	0	0	0	0	0	0
0417	Bharawali kala Panj	0.81	0	0	0	0	0	0	0	0	0	0	0	0	0	0	0	0	0	0	0
0418	Mustafabad	141.65	36	36	306	157	149	36	29	80	75	0	0	70	7	77	1	21	0	45	0
0419	Bibi Pur Khas	40.47	186	186	1237	632	605	122	125	20	25	0	0	217	38	264	53	104	2	85	47
0420	Paw Pati Awal	18.21	0	0	0	0	0	0	0	0	0	0	0	0	0	0	0	0	0	0	0
0421	Bharavali kalan Ch	0.81	0	0	0	0	0	0	0	0	0	0	0	0	0	0	0	0	0	0	0
0422	Bishambharpur Soe	12.95	0	0	0	0	0	0	0	0	0	0	0	0	0	0	0	0	0	0	0
0423	Bishambharpur Cha	2.02	0	0	0	0	0	0	0	0	0	0	0	0	0	0	0	0	0	0	0
0424	Utarawn	208.83	458	476	3613	1849	1764	419	365	470	456	0	0	966	234	777	66	268	7	208	55

1	2	23	24	25	26	27	28	29	30	31	32	33	34	35	36	37	38	39	40	41	42
0023	**Utaraon Nyay Panchayat / न्याय पंचायत**																				
0404	Nihalpur	0	0	0	0	0	0	1	0	0	0	0	0	0	0	8	0	0	0	124	262
0405	Chak Rasul Urf Pandeypur	0	0	0	0	0	0	0	0	0	0	0	0	2	0	0	0	0	0	33	85
0406	Garar	0	0	0	0	0	0	0	0	0	0	0	0	0	0	11	0	0	0	167	334
0407	Mahamudpur	0	0	0	0	0	0	0	0	0	0	0	0	0	0	0	0	0	0	0	0
0408	Benipur	0	0	0	0	0	0	0	0	0	0	0	0	0	0	5	0	0	0	198	249
0409	Chaura	0	0	0	0	0	0	0	0	0	0	0	0	0	0	0	0	0	0	48	81
0410	Pakhanpura	0	0	0	0	0	0	0	0	0	0	0	0	0	0	10	0	0	0	385	479
0411	Kolhua	0	0	0	0	0	0	0	0	0	0	0	0	0	0	0	0	0	0	0	0
0412	Nasirpur T. Pahrajpur	0	0	0	0	0	0	0	0	0	0	0	0	0	0	0	0	0	0	0	0
0413	Pahrajpur	0	0	0	0	0	0	7	0	2	0	4	0	1	0	35	5	0	0	425	531
0414	Nainkol	0	0	0	0	0	0	0	2	0	0	0	0	0	0	0	0	0	0	0	2
0415	Bishambharpur Haktum	0	0	0	0	0	0	0	0	0	0	0	0	0	0	0	0	0	0	0	0
0416	Bharauali Kalan Susum	0	0	0	0	0	0	0	0	0	0	0	0	0	0	0	0	0	0	0	0
0417	Bharawali kala Panjum	0	0	0	0	0	0	0	0	0	0	0	0	0	0	0	0	0	0	0	0
0418	Mustafabad	0	0	0	0	0	0	0	0	0	0	7	0	1	0	3	1	0	0	80	148
0419	Bibi Pur Khas	0	0	0	0	2	0	7	1	9	0	32	2	0	0	25	1	0	0	368	552
0420	Paw Pati Awal	0	0	0	0	0	0	0	0	0	0	0	0	0	0	0	0	0	0	0	0
0421	Bharavali kalan Chaharum	0	0	0	0	0	0	0	0	0	0	0	0	0	0	0	0	0	0	0	0
0422	Bishambharpur Soem	0	0	0	0	0	0	0	0	0	0	0	0	0	0	0	0	0	0	0	0
0423	Bishambharpur Chaharum	0	0	0	0	0	0	0	0	0	0	0	0	0	0	0	0	0	0	0	0
0424	Utarawn	1	0	0	0	9	0	78	0	12	0	96	1	10	0	95	3	0	0	1072	1698

1	2	3	4	5	6	7	8	9	10	11	12	13	14	15	16	17	18	19	20	21	22
0425	Nasir Pur	57.87	42	42	355	177	178	27	34	55	45	0	0	147	59	68	10	34	0	19	0
0426	Sado Pur	47.35	64	64	519	268	251	52	51	116	107	0	0	143	48	106	52	47	3	37	44
0427	Jayanti Pur	36.02	17	17	141	70	71	16	21	4	6	0	0	23	1	35	0	0	0	29	0
0428	Aelarah Pur	10.93	11	11	79	34	45	6	5	0	0	0	0	20	0	13	0	12	0	1	0
0429	Baijnath Pur	10.52	17	17	143	78	65	12	7	0	0	0	0	54	0	25	0	19	0	0	0
Summary for 'Nyay Panchayat' = 0023 (26 detail records)																					
Sum		1241.68	1534	1668	10881	5632	5249	1158	1037	1270	1150	0	0	2699	722	2352	280	1160	48	670	201

1	2	23	24	25	26	27	28	29	30	31	32	33	34	35	36	37	38	39	40	41	42
0425	Nasir Pur	0	0	0	0	0	0	0	0	0	0	1	0	0	0	14	10	0	0	109	168
0426	Sado Pur	0	0	0	0	7	4	4	0	0	0	2	0	0	0	9	1	0	0	162	199
0427	Jayanti Pur	0	0	0	0	0	0	0	0	0	0	1	0	0	0	5	0	0	0	35	71
0428	Aelarah Pur	0	0	0	0	0	0	0	0	0	0	0	0	0	0	0	0	0	0	21	45
0429	Baijnath Pur	0	0	0	0	0	0	0	0	0	0	0	0	0	0	6	0	0	0	53	65
Summary for 'Nyay Panchayat' = 0023 (26 detail records)																					
Sum		1	0	0	0	18	4	97	3	23	0	143	3	14	0	226	21	0	0	3280	4969

1	2	3	4	5	6	7	8	9	10	11	12	13	14	15	16	17	18	19	20	21	22
0024	**New Urf Unchadi**	**Nyay Panchayat / न्याय पंचायत**																			
0430	Subhani Pur	65.56	0	0	0	0	0	0	0	0	0	0	0	0	0	0	0	0	0	0	0
0431	Salar Kham	147.31	84	84	639	314	325	75	72	0	0	0	0	92	3	126	0	22	0	104	0
0432	Chak Fatma	87.01	107	107	805	412	393	108	88	65	56	0	0	167	123	195	43	148	5	28	33
0433	Himaun Pur	8.09	29	29	197	100	97	27	19	0	0	0	0	21	0	44	16	22	0	22	16
0434	Pate Pur	213.28	174	174	1211	650	561	112	84	200	185	0	0	320	81	325	104	202	3	103	101
0435	Tarwan	17.40	8	8	51	29	22	10	2	0	0	0	0	14	5	12	1	11	1	0	0
0436	New Araji Mafi	14.97	25	25	171	82	89	17	16	0	0	0	0	30	5	37	0	34	0	3	0
0437	Didirpur Chak Fatm	17.40	16	16	94	52	42	10	7	0	0	0	0	27	4	24	0	22	0	0	0
0438	Kaji Pur	38.85	63	66	393	218	175	45	34	162	132	0	0	63	0	109	0	49	0	57	0
0439	Chak Bari	32.78	57	57	411	196	215	54	54	72	87	0	0	68	17	86	115	75	0	7	115
0440	Baddo Pur	165.93	283	285	1765	874	891	196	198	143	162	0	0	353	137	418	104	186	22	134	68
0441	Khijir Pur	117.77	23	23	139	72	67	22	19	44	41	0	0	32	2	30	2	9	0	17	2
0442	New urf Uncha Dih	183.33	110	190	1202	668	534	116	95	194	135	0	0	423	91	331	69	185	1	100	68
0443	Chakia Bado Pur	23.88	106	113	802	402	400	90	84	81	79	0	0	151	93	147	49	42	7	61	36
0444	Dilawal Pur	44.11	0	0	0	0	0	0	0	0	0	0	0	0	0	0	0	0	0	0	0
Summary for 'Nyay Panchayat' = 0024 (15 detail records)																					
Sum		1177.67	1085	1177	7880	4069	3811	882	772	961	877	0	0	1761	561	1884	503	1007	39	636	439

1	2	23	24	25	26	27	28	29	30	31	32	33	34	35	36	37	38	39	40	41	42
0024	**New Urf Unchadi Nyay Panchayat / न्याय पंचायत**																				
0430	Subhani Pur	0	0	0	0	0	0	0	0	0	0	0	0	0	0	0	0	0	0	0	0
0431	Salar Kham	0	0	0	0	0	0	0	0	0	0	0	0	0	0	0	0	0	0	188	325
0432	Chak Fatma	3	4	0	0	0	0	4	0	0	0	4	0	1	0	7	1	0	0	217	350
0433	*Himaun Pur*	0	0	0	0	0	0	0	0	0	0	0	0	0	0	0	0	0	0	56	81
0434	Pate Pur	0	0	0	0	0	0	0	0	0	0	4	0	0	0	16	0	0	0	325	457
0435	Tarwan	0	0	0	0	0	0	0	0	0	0	0	0	0	0	1	0	0	0	17	21
0436	New Araji Mafi	0	0	0	0	0	0	0	0	0	0	0	0	0	0	0	0	0	0	45	89
0437	Didirpur Chak Fatma	0	0	0	0	0	0	2	0	0	0	0	0	0	0	0	0	0	0	28	42
0438	Kaji Pur	0	0	0	0	0	0	0	0	0	0	1	0	0	0	2	0	0	0	109	175
0439	Chak Bari	0	0	0	0	0	0	0	0	0	0	3	0	0	0	1	0	0	0	110	100
0440	Baddo Pur	9	0	0	0	0	0	21	12	1	0	21	2	0	0	46	0	0	0	456	787
0441	Khijir Pur	0	0	0	0	0	0	2	0	0	0	1	0	0	0	1	0	0	0	42	65
0442	New urf Uncha Dih	0	0	0	0	0	0	8	0	0	0	8	0	0	0	30	0	0	0	337	465
0443	*Chakia Bado Pur*	0	0	0	0	0	0	18	6	0	0	16	0	0	0	10	0	0	0	255	351
0444	Dilawal Pur	0	0	0	0	0	0	0	0	0	0	0	0	0	0	0	0	0	0	0	0
Summary for 'Nyay Panchayat' = 0024 (15 detail records)																					
Sum		12	4	0	0	0	0	55	18	1	0	58	2	1	0	114	1	0	0	2185	3308

1	2	3	4	5	6	7	8	9	10	11	12	13	14	15	16	17	18	19	20	21	22
0025	**Masahanpur**	**Nyay Panchayat / न्याय पंचायत**																			
0445	Ajej Pur	77.70	44	44	236	122	114	21	21	0	0	0	0	57	13	60	23	48	12	7	9
0446	Birsingh Pur	91.46	90	90	615	312	303	66	60	183	175	0	0	127	35	130	50	104	12	12	37
0447	Rampur Sital	27.92	33	33	232	115	117	19	24	0	0	0	0	40	7	60	6	54	4	2	0
0448	Paharpur T. Barach	27.11	45	45	380	182	198	58	43	0	0	0	0	53	4	68	12	66	12	0	0
0449	Dewar Nisfi	26.31	8	8	42	25	17	3	2	0	0	0	0	9	1	13	2	13	2	0	0
0450	Kandhwara Khurd	252.13	151	151	1085	567	518	143	110	155	140	0	0	213	25	260	24	179	11	48	10
0451	Sahjat Pur	101.58	15	15	114	58	56	13	15	1	0	0	0	34	5	28	0	18	0	0	0
0452	Andnaura	151.36	55	55	488	252	236	55	60	21	15	0	0	94	20	96	61	60	0	33	61
0453	Parbat Patti	25.09	0	0	0	0	0	0	0	0	0	0	0	0	0	0	0	0	0	0	0
0454	Katya Narayan Pur	8.50	8	8	77	31	46	5	12	0	0	0	0	14	1	11	6	7	0	4	6
0455	Abutalib Pur	27.92	20	20	125	61	64	17	13	0	0	0	0	13	0	22	17	1	0	21	17
0456	Burahn Pur T. Nara	76.49	0	0	0	0	0	0	0	0	0	0	0	0	0	0	0	0	0	0	0
0457	Kubari	84.99	85	85	523	267	256	56	53	0	0	0	0	69	7	131	3	130	3	1	0
0458	Lachaman Pur urf	40.87	6	6	33	15	18	5	6	10	14	0	0	0	0	5	1	5	0	0	1
0459	Narayan Pur	48.16	208	221	1628	808	820	157	149	171	162	0	0	514	332	435	13	332	1	79	12
0460	Kandhaura kalan	44.92	37	37	288	146	142	26	37	0	0	0	0	59	3	65	42	50	17	4	25
0461	Mahsan Pur	45.33	85	85	575	287	288	57	72	162	159	0	0	127	26	110	35	78	26	17	7
0462	Palia T. Bara Chaw	53.02	86	86	589	292	297	78	77	107	97	0	0	102	44	128	13	80	4	14	8
0463	Mubarak Pur T. Ka	45.33	73	73	427	215	212	58	56	0	0	0	0	63	24	89	0	58	0	31	0
0464	Shah Mohammad P	13.36	0	0	0	0	0	0	0	0	0	0	0	0	0	0	0	0	0	0	0
0465	Kamu Pur	97.94	320	320	1595	831	764	188	168	285	267	0	0	280	44	423	86	202	6	148	73

1	2	23	24	25	26	27	28	29	30	31	32	33	34	35	36	37	38	39	40	41	42
0025	**Masahanpur Nyay Panchayat / न्याय पंचायत**																				
0445	Ajej Pur	0	0	0	0	0	0	0	0	0	0	0	0	3	0	2	2	0	0	62	91
0446	Birsingh Pur	0	0	0	0	11	1	0	0	0	0	1	0	0	0	2	0	0	0	182	253
0447	Rampur Sital	0	0	0	0	0	0	0	0	0	0	4	2	0	0	0	0	0	61	55	50
0448	Paharpur T. Barachawar	0	0	0	0	0	0	0	0	0	0	1	0	0	0	1	0	0	10	114	176
0449	Dewar Nisfi	0	0	0	0	0	0	0	0	0	0	0	0	0	0	0	0	0	10	12	5
0450	Kandhwara Khurd	2	1	0	0	0	0	6	0	1	0	1	0	1	0	22	2	0	88	307	406
0451	Sahjat Pur	0	0	0	0	0	0	3	0	0	0	2	0	0	0	5	0	0	16	30	40
0452	Andnaura	0	0	0	0	0	0	1	0	0	0	0	0	0	0	2	0	0	0	156	175
0453	Parbat Patti	0	0	0	0	0	0	0	0	0	0	0	0	0	0	0	0	0	0	0	0
0454	Katya Narayan Pur	0	0	0	0	0	0	0	0	0	0	0	0	0	0	0	0	0	0	20	40
0455	Abutalib Pur	0	0	0	0	0	0	0	0	0	0	0	0	0	0	0	0	0	0	39	47
0456	Burahn Pur T. Narayan Pur	0	0	0	0	0	0	0	0	0	0	0	0	0	0	0	0	0	0	0	0
0457	Kubari	0	0	0	0	0	0	0	0	0	0	0	0	0	0	0	0	0	0	136	253
0458	Lachaman Pur urf Mubarak Pur	0	0	0	0	0	0	0	0	0	0	0	0	0	0	0	0	0	0	10	17
0459	Narayan Pur	0	0	0	0	0	0	2	0	4	0	2	0	2	0	14	0	0	4	373	803
0460	Kandhaura kalan	0	0	0	0	0	0	3	0	0	0	4	0	0	0	4	0	0	3	81	97
0461	Mahsan Pur	0	0	0	0	0	0	0	0	2	0	1	0	0	0	12	2	13	34	164	219
0462	Palia T. Bara Chawar	18	0	0	0	0	0	0	0	0	0	10	1	2	0	4	0	0	0	164	284
0463	Mubarak Pur T. Kamu Pur	0	0	0	0	0	0	0	0	0	0	0	0	0	0	0	0	0	0	126	212
0464	Shah Mohammad Pur T.Kamu P	0	0	0	0	0	0	0	0	0	0	0	0	0	0	0	0	0	0	0	0
0465	Kamu Pur	0	0	1	0	0	0	27	5	0	0	11	1	1	0	33	1	0	0	408	678

1	2	3	4	5	6	7	8	9	10	11	12	13	14	15	16	17	18	19	20	21	22
Summary for 'Nyay Panchayat' = 0025 (21 detail records)																					
Sum		1367 49	1369	1382	9052	4586	4466	1025	978	1095	1029	0	0	1868	591	2134	394	1485	110	421	266
0026	**Barachawar**	**Nyay Panchayat / न्याय पंचायत**																			
0466	Mohammad Pur T.	203.97	162	162	1130	552	578	124	123	8	3	0	0	160	52	183	30	138	12	29	18
0467	Dilsaz Pur	133.15	97	97	723	364	359	62	56	93	79	0	0	202	96	198	19	92	0	77	19
0468	Harihar Pur	5.26	0	0	0	0	0	0	0	0	0	0	0	0	0	0	0	0	0	0	0
0469	Barhi Pur	44.92	0	0	0	0	0	0	0	0	0	0	0	0	0	0	0	0	0	0	0
0470	Khara	95.10	160	160	1219	633	586	123	110	283	241	0	0	142	78	273	17	180	10	43	7
0471	Sahsua T. Khara	29.14	0	0	0	0	0	0	0	0	0	0	0	0	0	0	0	0	0	0	0
0472	Barezy	186.57	161	161	1202	591	611	137	109	51	52	0	0	264	98	270	67	202	36	4	14
0473	Malari	33.59	61	61	362	184	178	40	35	184	78	0	0	101	11	85	24	0	0	82	23
0474	Lakhnauli	57.47	56	56	379	199	180	42	37	28	35	0	0	99	40	97	18	48	1	0	0
0475	Barachawar	215.71	424	425	2884	1478	1406	319	300	399	377	0	0	822	352	668	81	326	39	73	23
0476	Shahpur Dewajit	54.23	0	0	0	0	0	0	0	0	0	0	0	0	0	0	0	0	0	0	0
0477	Shekhpur Kishun	16.59	0	0	0	0	0	0	0	0	0	0	0	0	0	0	0	0	0	0	0
0478	Shekhpur Rudal	31.16	16	16	108	57	51	14	14	10	10	0	0	18	7	26	1	17	0	3	1
0479	Manirpur	8.90	53	53	363	184	179	46	49	0	0	0	0	49	3	85	35	48	0	29	35
0480	Sahajrampur	81.75	0	0	0	0	0	0	0	0	0	0	0	0	0	0	0	0	0	0	0
0481	Gandhpa	332.66	248	248	2100	1108	992	226	208	241	238	0	0	484	57	511	98	320	94	145	2
0482	A. M. Gandhpa	60.71	35	35	237	118	119	23	13	38	34	0	0	41	15	54	1	28	0	19	0
0483	Nasirpur Gandhpa	155.81	98	98	683	345	338	71	57	0	0	0	0	174	34	182	6	166	6	11	0
Summary for 'Nyay Panchayat' = 0026 (18 detail records)																					
Sum		1746.69	1571	1572	11390	5813	5577	1227	1111	1335	1147	0	0	2556	843	2632	397	1565	198	515	142

1	2	23	24	25	26	27	28	29	30	31	32	33	34	35	36	37	38	39	40	41	42
Summary for 'Nyay Panchayat' = 0025 (21 detail records)																					
Sum		20	1	1	0	11	1	42	5	7	0	37	4	9	0	101	7	13	226	2439	3846
0026	**Barachawar Nyay Panchayat / न्याय पंचायत**																				
0466	Mohammad Pur T. Khara	0	0	0	0	0	0	0	0	0	0	0	0	0	0	16	0	0	0	369	548
0467	Dilsaz Pur	0	0	0	0	0	0	0	0	0	0	5	0	5	0	19	0	0	0	166	340
0468	Harihar Pur	0	0	0	0	0	0	0	0	0	0	0	0	0	0	0	0	0	0	0	0
0469	Barhi Pur	0	0	0	0	0	0	0	0	0	0	0	0	0	0	0	0	0	0	0	0
0470	Khara	0	0	0	0	0	0	3	0	0	0	19	0	0	0	28	0	0	0	360	569
0471	Sahsua T. Khara	0	0	0	0	0	0	0	0	0	0	0	0	0	0	0	0	0	0	0	0
0472	Barezy	0	0	0	0	0	0	2	2	7	2	7	3	3	0	45	10	10	22	311	522
0473	Malari	0	0	0	0	0	0	0	0	0	0	0	0	0	0	3	1	0	0	99	154
0474	Lakhnauli	0	0	0	0	0	0	0	0	3	0	15	0	1	0	30	17	8	16	94	146
0475	Barachawar	2	0	0	0	0	0	28	3	23	0	59	4	8	0	149	12	0	2	810	1323
0476	Shahpur Dewajit	0	0	0	0	0	0	0	0	0	0	0	0	0	0	0	0	0	0	0	0
0477	Shekhpur Kishun	0	0	0	0	0	0	0	0	0	0	0	0	0	0	0	0	0	0	0	0
0478	Shekhpur Rudal	0	0	0	0	0	0	0	0	0	0	1	0	0	0	5	0	0	0	31	50
0479	Manirpur	0	0	0	0	0	0	2	0	1	0	2	0	0	0	3	0	0	0	99	144
0480	Sahajrampur	0	0	0	0	0	0	0	0	0	0	0	0	0	0	0	0	0	0	0	0
0481	Gandhpa	3	0	0	0	3	0	3	0	0	0	11	2	0	0	26	0	0	0	597	894
0482	A. M. Gandhpa	3	1	0	0	0	0	0	0	0	0	1	0	0	0	3	0	0	0	64	118
0483	Nasirpur Gandhpa	0	0	0	0	0	0	0	0	0	0	2	0	0	0	3	0	7	181	156	151
Summary for 'Nyay Panchayat' = 0026 (18 detail records)																					
Sum		8	1	0	0	3	0	38	5	34	2	122	9	17	0	330	40	25	221	3156	4959

1	2	3	4	5	6	7	8	9	10	11	12	13	14	15	16	17	18	19	20	21	22
0027	**Bhopatpur**	**Nyay Panchayat** / न्याय पंचायत																			
0484	Birbhanpur	26.31	14	14	115	58	57	11	17	36	41	0	0	23	6	24	20	17	14	7	6
0485	Samaur	296.65	151	151	1055	559	496	100	89	70	66	0	0	272	95	218	12	103	3	79	8
0486	Jamira	140.03	54	54	374	184	190	32	50	5	4	0	0	41	0	93	0	92	0	0	0
0487	Dittanpur	18.62	15	15	112	52	60	10	21	52	60	0	0	13	1	23	1	22	1	1	0
0488	Shah Muhammadpu	23.88	20	23	169	82	87	23	29	65	69	0	0	16	2	31	26	21	17	10	9
0489	Manik Chandpur	78.92	19	19	115	59	56	10	10	59	56	0	0	13	1	25	0	24	0	0	0
0490	Bahoranpah	23.88	10	10	108	56	52	16	13	0	0	0	0	31	15	20	18	15	15	1	3
0491	Ahirauli M. Sagapa	101.58	65	66	501	242	259	51	46	61	62	0	0	130	44	97	46	80	33	6	8
0492	Akbarpur	12.55	37	37	286	133	153	35	31	0	0	0	0	40	7	56	34	32	0	24	34
0493	Mata	185.76	258	258	1854	953	901	201	206	105	100	0	0	390	129	413	171	218	6	140	161
0494	Paharpur Taufir	67.58	99	99	682	353	329	68	66	0	0	0	0	69	2	189	37	187	0	1	37
0495	Vidyapur	25.90	50	50	482	244	238	70	62	142	126	0	0	101	21	92	100	66	64	18	36
0496	Bhopatpur	87.42	96	96	735	377	358	94	81	70	66	0	0	151	59	142	0	129	0	12	0
0497	Horilpur Sham	18.21	9	9	71	37	34	6	9	0	0	0	0	14	2	18	4	14	0	2	4
0498	Jalalabad	37.23	45	45	292	143	149	32	43	69	63	0	0	50	13	84	80	12	0	72	80
0499	Husanabad	36.83	147	147	987	511	476	121	108	205	188	0	0	161	40	228	105	79	22	136	79
0500	Mubarakpur T. Sep	24.69	0	0	0	0	0	0	0	0	0	0	0	0	0	0	0	0	0	0	0
0501	Mubarakhpur T. Ba	18.21	18	20	128	69	59	19	13	0	0	0	0	9	0	30	2	28	2	2	0
0502	Barhi Urf Bandae	67.18	117	117	814	418	396	99	92	204	198	0	0	182	51	176	25	101	25	23	0
0503	Naserpurchak Daya	63.94	0	0	0	0	0	0	0	0	0	0	0	0	0	0	0	0	0	0	0
0504	Kateysar	46.54	41	41	311	154	157	26	24	0	0	0	0	76	7	77	0	74	0	0	0

1	2	23	24	25	26	27	28	29	30	31	32	33	34	35	36	37	38	39	40	41	42
0027	**Bhopatpur Nyay Panchayat / न्याय पंचायत**																				
0484	Birbhanpur	0	0	0	0	0	0	0	0	0	0	0	0	0	0	0	0	0	0	34	37
0485	Samaur	1	0	0	0	0	1	1	0	0	0	0	0	1	0	33	0	0	0	341	484
0486	Jamira	0	0	0	0	0	0	0	0	0	0	0	0	0	0	1	0	0	0	91	190
0487	Dittanpur	0	0	0	0	0	0	0	0	0	0	0	0	0	0	0	0	0	0	29	59
0488	Shah Muhammadpur	0	0	0	0	0	0	0	0	0	0	0	0	0	0	0	0	0	0	51	61
0489	Manik Chandpur	0	0	0	0	0	0	0	0	0	0	0	0	0	0	1	0	1	8	33	48
0490	Bahoranpah	0	0	0	0	0	0	2	0	0	0	0	0	0	0	2	0	0	0	36	34
0491	Ahirauli M. Sagapali	0	0	0	0	0	0	3	2	0	0	2	1	0	0	6	2	15	57	130	156
0492	Akbarpur	0	0	0	0	0	0	0	0	0	0	0	0	0	0	0	0	0	0	77	119
0493	Mata	0	0	0	0	0	0	6	0	1	0	26	1	2	0	20	3	0	0	540	730
0494	Paharpur Taufir	0	0	0	0	0	0	0	0	0	0	0	0	0	0	1	0	0	0	164	292
0495	Vidyapur	0	0	0	0	0	0	2	0	1	0	0	0	0	0	5	0	0	3	152	135
0496	Bhopatpur	0	0	0	0	0	0	1	0	0	0	0	0	0	0	0	0	0	0	235	358
0497	Horilpur Sham	0	0	0	0	0	0	0	0	0	0	0	0	1	0	1	0	0	0	19	30
0498	Jalalabad	0	0	0	0	0	0	0	0	0	0	0	0	0	0	0	0	0	1	59	68
0499	Husanabad	0	0	0	0	5	4	0	0	0	0	4	0	0	0	4	0	0	0	283	371
0500	Mubarakpur T. Sepah	0	0	0	0	0	0	0	0	0	0	0	0	0	0	0	0	0	0	0	0
0501	Mubarakhpur T. Bandae	0	0	0	0	0	0	0	0	0	0	0	0	0	0	0	0	0	0	39	57
0502	Barhi Urf Bandae	12	0	0	0	0	0	15	0	2	0	1	0	0	0	22	0	0	39	242	332
0503	Naserpurchak Dayal T. Bandhae	0	0	0	0	0	0	0	0	0	0	0	0	0	0	0	0	0	0	0	0
0504	Kateysar	0	0	0	0	0	0	0	0	0	0	0	0	0	0	3	0	0	0	77	157

1	2	3	4	5	6	7	8	9	10	11	12	13	14	15	16	17	18	19	20	21	22
0505	Alam patti	25.50	6	6	65	34	31	14	7	0	0	0	0	8	2	10	0	10	0	0	0
0506	Chak Hanumat	18.21	0	0	0	0	0	0	0	0	0	0	0	0	0	0	0	0	0	0	0
0507	Chawanpur Jalal	40.07	35	35	316	158	158	37	40	9	8	0	0	62	19	60	0	59	0	0	0
0508	Gaurtiara	134.77	76	76	577	296	281	72	63	220	209	0	0	113	16	128	105	29	22	99	83
0509	Benipur Khas	121.81	34	34	231	130	101	27	25	21	13	0	0	23	0	65	13	52	0	12	11
0510	Chakjean Pah	1.62	0	0	0	0	0	0	0	0	0	0	0	0	0	0	0	0	0	0	0
0511	Mojpur Mu. Khara	76.49	40	40	291	158	133	47	30	141	121	0	0	51	3	70	39	44	2	26	37
Summary for 'Nyay Panchayat' = 0027 (28 detail records)																					
Sum		1820.38	1456	1462	10671	5460	5211	1221	1175	1534	1450	0	0	2039	535	2369	838	1508	226	671	596

1	2	23	24	25	26	27	28	29	30	31	32	33	34	35	36	37	38	39	40	41	42
0505	Alam patti	0	0	0	0	0	0	0	0	0	0	0	0	0	0	0	0	0	0	24	31
0506	Chak Hanumat	0	0	0	0	0	0	0	0	0	0	0	0	0	0	0	0	0	0	0	0
0507	Chawanpur Jalal	0	0	0	0	0	0	0	0	0	0	0	0	0	0	1	0	0	0	98	158
0508	Gaurtiara	0	0	0	0	0	0	0	0	0	0	0	0	0	0	0	0	0	0	168	176
0509	Benipur Khas	0	0	0	0	1	2	0	0	0	0	0	0	0	0	0	0	0	0	65	88
0510	Chakjean Pah	0	0	0	0	0	0	0	0	0	0	0	0	0	0	0	0	0	0	0	0
0511	Mojpur Mu. Khara	0	0	0	0	0	0	0	0	0	0	0	0	0	0	0	0	0	0	88	94
Summary for 'Nyay Panchayat' = 0027 (28 detail records)																					
Sum		13	0	0	0	6	7	30	2	4	0	33	2	4	0	100	5	16	108	3075	4265

1	2	3	4	5	6	7	8	9	10	11	12	13	14	15	16	17	18	19	20	21	22
0028	**Katariya**	**Nyay Panchayat** / न्याय पंचायत																			
0512	Dondha	41.28	60	60	483	238	245	52	64	3	4	0	0	123	60	123	11	107	0	14	11
0513	Rampur	147.31	36	36	378	172	206	45	40	0	0	0	0	50	5	42	1	2	0	40	1
0514	Shayad Khanpur	54.63	34	34	263	141	122	33	27	0	0	0	0	69	7	61	0	61	0	0	0
0515	Nasirpur	29.95	18	18	146	89	57	13	13	0	0	0	0	59	8	42	0	38	0	0	0
0516	Mauna	39.26	0	0	0	0	0	0	0	0	0	0	0	0	0	0	0	0	0	0	0
0517	katariya	66.37	45	45	279	139	140	30	29	68	49	0	0	79	44	54	4	30	0	11	3
0518	Gopalpur	62.32	68	68	526	266	260	40	42	16	21	0	0	133	23	126	26	62	2	46	22
0519	Husampur	14.97	0	0	0	0	0	0	0	0	0	0	0	0	0	0	0	0	0	0	0
0520	Hazipur	26.31	57	57	462	257	205	39	31	9	6	0	0	123	62	114	3	73	0	15	0
0521	Muhammadpur Urf	22.26	62	62	469	236	233	60	53	150	144	0	0	65	3	97	2	54	2	38	0
0522	Chakea Urf Misraw	16.19	18	18	116	63	53	15	12	0	0	0	0	42	26	30	3	11	0	0	0
0523	Tarapur	45.73	9	9	85	54	31	7	9	0	0	0	0	38	4	27	0	23	0	0	0
0524	Indrapur	23.07	66	66	457	230	227	71	70	0	0	0	0	67	7	109	1	80	0	17	0
0525	Baraipur	19.02	16	16	158	78	80	10	18	37	43	0	0	18	3	46	2	37	2	8	0
0526	Mubarakhpur	123.03	95	95	635	328	307	61	77	56	60	0	0	138	64	167	2	106	1	51	1
0527	Misrawalia Urf Lila	22.66	80	80	686	362	324	88	65	0	0	0	0	165	24	167	12	97	0	23	10
0528	Gosaipur	18.21	23	23	148	68	80	12	19	14	18	0	0	45	19	32	36	9	19	11	13
0529	Rampur	26.71	87	87	584	289	295	76	57	99	92	0	0	126	24	106	136	16	27	58	106
0530	Sikandarpur Mu. Pa	43.71	23	23	174	93	81	26	22	93	81	0	0	36	2	35	0	35	0	0	0
0531	Kalayanipur	21.45	0	0	0	0	0	0	0	0	0	0	0	0	0	0	0	0	0	0	0
0532	Rajmal Pah	21.45	0	0	0	0	0	0	0	0	0	0	0	0	0	0	0	0	0	0	0

1	2	23	24	25	26	27	28	29	30	31	32	33	34	35	36	37	38	39	40	41	42
0028	**Katariya Nyay Panchayat / न्याय पंचायत**																				
0512	Dondha	0	0	0	0	0	0	0	0	0	0	0	0	0	0	2	0	0	0	115	234
0513	Rampur	0	0	0	0	0	0	0	0	0	0	0	0	0	0	0	0	0	0	130	205
0514	Shayad Khanpur	0	0	0	0	0	0	0	0	0	0	0	0	0	0	0	0	0	0	80	122
0515	Nasirpur	0	0	0	0	0	0	0	0	0	0	0	0	0	0	4	0	0	0	47	57
0516	Mauna	0	0	0	0	0	0	0	0	0	0	0	0	0	0	0	0	0	0	0	0
0517	katariya	0	0	0	0	0	0	1	0	0	0	4	0	2	0	6	1	0	0	85	136
0518	Gopalpur	5	0	0	0	0	0	1	0	0	0	2	0	0	0	10	2	1	6	139	228
0519	Husampur	0	0	0	0	0	0	0	0	0	0	0	0	0	0	0	0	0	0	0	0
0520	Hazipur	0	0	0	0	0	0	3	0	0	0	7	0	0	0	16	3	0	0	143	202
0521	Muhammadpur Urf Madhopur	0	0	0	0	0	0	0	0	0	0	0	0	0	0	5	0	0	0	139	231
0522	Chakea Urf Misrawalia	0	0	0	0	0	0	1	3	0	0	5	0	0	0	13	0	0	32	33	18
0523	Tarapur	0	0	0	0	0	0	0	0	0	0	0	0	0	0	4	0	0	19	27	12
0524	Indrapur	1	0	0	0	0	0	2	0	0	0	0	0	0	0	9	1	14	127	107	99
0525	Baraipur	0	0	0	0	0	0	0	0	0	0	0	0	0	0	1	0	0	0	32	78
0526	Mubarakhpur	0	0	0	0	0	0	0	0	0	0	0	0	1	0	9	0	0	0	161	305
0527	Misrawalia Urf Lila Chak	0	0	0	0	0	0	1	2	1	0	10	0	3	0	32	0	0	0	195	312
0528	Gosaipur	0	0	0	0	0	0	0	0	0	0	5	4	0	0	7	0	0	0	36	44
0529	Rampur	1	1	0	0	0	0	4	1	0	0	5	0	17	0	5	1	0	0	183	159
0530	Sikandarpur Mu. Parsa	0	0	0	0	0	0	0	0	0	0	0	0	0	0	0	0	0	43	58	38
0531	Kalayanipur	0	0	0	0	0	0	0	0	0	0	0	0	0	0	0	0	0	0	0	0
0532	Rajmal Pah	0	0	0	0	0	0	0	0	0	0	0	0	0	0	0	0	0	0	0	0

1	2	3	4	5	6	7	8	9	10	11	12	13	14	15	16	17	18	19	20	21	22
0533	Siar Ghatta	68.39	0	0	0	0	0	0	0	0	0	0	0	0	0	0	0	0	0	0	0
Summary for 'Nyay Panchayat' = 0028 (22 detail records)																					
Sum		954.28	797	797	6049	3103	2946	678	648	545	518	0	0	1376	385	1378	239	841	53	332	167
0029	**Karimuddinpur**	**Nyay Panchayat / न्याय पंचायत**																			
0534	Padraw	151.76	106	106	762	387	375	84	80	0	0	0	0	72	6	193	199	190	192	1	7
0535	Sher Khas Anshik	205.18	118	118	992	507	485	124	130	48	49	0	0	218	35	239	106	164	84	22	10
0536	Bathor	161.88	109	109	954	485	469	125	114	163	148	0	0	136	35	266	10	44	0	168	0
0537	Chandpur	51.80	63	85	536	296	240	78	57	10	4	0	0	160	82	134	9	70	1	5	3
0538	Chak Garib	10.52	0	0	0	0	0	0	0	0	0	0	0	0	0	0	0	0	0	0	0
0539	Lathudih	443.96	326	348	2245	1177	1068	206	210	232	173	0	0	637	254	684	109	285	7	262	101
0540	Karimuddinpur	889.94	1050	1062	7239	3641	3598	753	675	708	646	0	0	2056	1203	1692	469	447	12	560	406
0541	Khempur	82.96	0	9	89	43	46	10	11	0	0	0	0	14	0	19	0	19	0	0	0
0542	Chak Daurullah	12.95	0	0	0	0	0	0	0	0	0	0	0	0	0	0	0	0	0	0	0
0543	Sarai Dubaulia	68.80	0	0	0	0	0	0	0	0	0	0	0	0	0	0	0	0	0	0	0
0544	Nurpur	159.05	0	0	0	0	0	0	0	0	0	0	0	0	0	0	0	0	0	0	0
0545	Nizampur	17.00	0	0	0	0	0	0	0	0	0	0	0	0	0	0	0	0	0	0	0
Summary for 'Nyay Panchayat' = 0029 (12 detail records)																					
Sum		2255.80	1772	1837	12817	6536	6281	1380	1277	1161	1020	0	0	3293	1615	3227	902	1219	296	1018	527
Summary for 'Tahsil' = 0030 (248 detail records)																					
Sum		20421.87	18189	18605	130546	66768	63778	14187	13245	13385	12659	114	27	28542	9917	30198	7145	16555	2217	8069	4390
Summary for 'CD Block' = 0110 (248 detail records)																					
Sum		20421.87	18189	18605	130546	66768	63778	14187	13245	13385	12659	114	27	28542	9917	30198	7145	16555	2217	8069	4390

1	2	23	24	25	26	27	28	29	30	31	32	33	34	35	36	37	38	39	40	41	42
0533	Siar Ghatta	0	0	0	0	0	0	0	0	0	0	0	0	0	0	0	0	0	0	0	0
Summary for 'Nyay Panchayat' = 0028 (22 detail records)																					
Sum		7	1	0	0	0	0	13	6	1	0	38	4	23	0	123	8	15	227	1710	2480
0029	**Karimuddinpur**	**Nyay Panchayat / न्याय पंचायत**																			
0534	Padraw	0	0	0	0	0	0	1	0	0	0	0	0	0	0	1	0	0	0	194	176
0535	Sher Khas Anshik	0	0	0	0	0	0	2	0	0	0	0	0	0	0	51	12	0	0	268	379
0536	Bathor	9	0	0	0	5	0	7	0	5	0	17	0	0	0	11	10	0	0	219	459
0537	Chandpur	0	0	0	0	0	0	12	3	0	0	15	0	11	0	21	2	0	0	162	231
0538	Chak Garib	0	0	0	0	0	0	0	0	0	0	0	0	0	0	0	0	0	0	0	0
0539	Lathudih	2	0	0	0	2	0	13	0	1	0	57	0	15	0	47	1	0	0	493	959
0540	Karimuddinpur	6	1	1	0	6	3	98	17	7	1	304	13	33	0	230	16	0	0	1949	3129
0541	Khempur	0	0	0	0	0	0	0	0	0	0	0	0	0	0	0	0	0	0	24	46
0542	Chak Daurullah	0	0	0	0	0	0	0	0	0	0	0	0	0	0	0	0	0	0	0	0
0543	Sarai Dubaulia	0	0	0	0	0	0	0	0	0	0	0	0	0	0	0	0	0	0	0	0
0544	Nurpur	0	0	0	0	0	0	0	0	0	0	0	0	0	0	0	0	0	0	0	0
0545	Nizampur	0	0	0	0	0	0	0	0	0	0	0	0	0	0	0	0	0	0	0	0
Summary for 'Nyay Panchayat' = 0029 (12 detail records)																					
Sum		17	1	1	0	13	3	133	20	13	1	393	13	59	0	361	41	0	0	3309	5379
Summary for 'Tahsil' = 0030 (248 detail records)																					
Sum		169	35	8	0	338	137	886	117	127	4	1348	66	227	0	2471	179	116	1777	36454	54856
Summary for 'CD Block' = 0110 (248 detail records)																					
Sum		169	35	8	0	338	137	886	117	127	4	1348	66	227	0	2471	179	116	1777	36454	54856

VIKAS KHAND [illegible]

(TAHSIL MUHAMMADABAD)

DISTRICT GHAZIPUR

Km 1 0 1 2 3 Km.



Vikas Khand boundary excludes statutory town(s).

BOUNDARY, TAHSIL	
" VIKAS KHAND	
" NYAYA PANCHAYAT	
" VILLAGE WITH LOCATION CODE NUMBER	770
HEADQUARTERS: TAHSIL, VIKAS KHAND	
VILLAGES WITH POPULATION SIZE: BELOW 200, 200-499, 500-999, 1000-4999, 5000 & ABOVE	
UNINHABITED VILLAGES WITH LOCATION CODE NUMBER	602 X
URBAN AREA WITH LOCATION CODE	
IMPORTANT METALLED ROAD	
RAILWAY LINE WITH STATION, METRE GAUGE	RS
RIVER AND STREAM	
POST OFFICE/TELEGRAPH OFFICE	PO/TO
HIGH SCHOOL, INTER COLLEGE	S, IC
HOSPITAL, PRIMARY HEALTH CENTRE, DISPENSARY	
MATERNITY AND CHILD WELFARE CENTRE	
IMPORTANT VILLAGE MARKET/HAT	

1	2	3	4	5	6	7	8	9	10	11	12	13	14	15	16	17	18	19	20	21	22
0120	**Mohammadabad**	**CD Block / सा. वि. खण्ड**																			
															तहसील / Tahsil		**Mohammadabad**				**0030**
0030	**Sawna**	**Nyay Panchayat / न्याय पंचायत**																			
0546	Chakvajed Mu. Bha	2.02	0	0	0	0	0	0	0	0	0	0	0	0	0	0	0	0	0	0	0
0547	Chak Ibrahim	34.40	0	0	0	0	0	0	0	0	0	0	0	0	0	0	0	0	0	0	0
0548	Bhala	210.04	165	165	1161	591	570	118	101	43	45	0	0	246	90	280	2	113	1	137	0
0549	Mohammadpur	22.26	109	109	766	369	397	67	85	0	0	0	0	157	29	163	8	111	1	5	0
0550	Gaura	66.37	0	0	0	0	0	0	0	0	0	0	0	0	0	0	0	0	0	0	0
0551	Gathia	151.36	187	187	1415	688	727	169	136	171	175	0	0	288	112	237	59	147	4	70	54
0552	Usmanpur	8.09	0	0	0	0	0	0	0	0	0	0	0	0	0	0	0	0	0	0	0
0553	Mathia Rajpur	4.45	0	0	0	0	0	0	0	0	0	0	0	0	0	0	0	0	0	0	0
0554	Sonbarsa	60.30	51	51	365	195	170	49	25	58	38	0	0	132	59	81	1	67	0	9	1
0555	Chak Kamraura	42.90	62	62	376	191	185	33	41	191	185	0	0	84	10	94	4	3	0	91	4
0556	Ataulapur	21.45	15	17	145	72	73	22	17	63	57	0	0	26	8	24	6	8	0	10	6
0557	Thanaipur	40.07	97	101	672	341	331	60	69	138	148	0	0	190	73	141	22	73	0	40	22
0558	Hardiya	110.89	179	179	1543	812	731	154	145	206	209	0	0	298	141	364	4	348	4	0	0
0559	Rasulpur Habibulla	61.92	229	232	1475	772	703	150	149	115	105	0	0	283	97	361	202	191	60	2	36
0560	Sawana	182.52	146	146	1134	599	535	117	98	113	103	0	0	275	17	283	6	201	6	34	0
0561	Rasulpur Mu. Sawa	6.88	0	0	0	0	0	0	0	0	0	0	0	0	0	0	0	0	0	0	0
0562	Jalalpur Mu. Sawan	4.45	0	0	0	0	0	0	0	0	0	0	0	0	0	0	0	0	0	0	0
0563	Baluwa Mu. Nonha	53.83	29	29	207	99	108	19	22	0	0	0	0	47	9	49	0	44	0	3	0
0564	Abbaspur	13.76	40	40	294	151	143	26	30	70	55	0	0	54	29	72	7	35	0	36	7

1	2	23	24	25	26	27	28	29	30	31	32	33	34	35	36	37	38	39	40	41	42
0120	**Mohammadabad** **CD Block** / सा. वि. खण्ड																				
														तहसील / **Tahsil**		**Mohammadabad**					**0030**
0030	**Sawna** **Nyay Panchayat** / न्याय पंचायत																				
0546	Chakvajed Mu. Bhala	0	0	0	0	0	0	0	0	0	0	0	0	0	0	0	0	0	0	0	0
0547	Chak Ibrahim	0	0	0	0	0	0	0	0	0	0	0	0	0	0	0	0	0	0	0	0
0548	Bhala	0	0	0	0	1	0	0	0	0	0	1	0	0	0	28	1	0	0	311	568
0549	Mohammadpur	2	0	0	0	0	0	20	5	1	0	17	2	1	0	6	0	0	0	206	389
0550	Gaura	0	0	0	0	0	0	0	0	0	0	0	0	0	0	0	0	0	0	0	0
0551	Gathia	0	0	0	0	0	0	3	0	0	1	0	0	0	0	17	0	0	4	451	664
0552	Usmanpur	0	0	0	0	0	0	0	0	0	0	0	0	0	0	0	0	0	0	0	0
0553	Mathia Rajpur	0	0	0	0	0	0	0	0	0	0	0	0	0	0	0	0	0	0	0	0
0554	Sonbarsa	0	0	0	0	0	0	0	0	0	0	3	0	0	0	2	0	0	0	114	169
0555	Chak Kamraura	0	0	0	0	0	0	0	0	0	0	0	0	0	0	0	0	0	0	97	181
0556	Ataulapur	0	0	1	0	0	0	0	0	0	0	3	0	0	0	2	0	3	10	45	57
0557	Thanaipur	0	0	0	0	0	0	5	0	9	0	6	0	3	0	5	0	2	45	198	264
0558	Hardiya	0	0	0	0	0	0	3	0	0	0	0	0	0	0	13	0	1	6	447	721
0559	Rasulpur Habibulla	0	0	0	0	0	0	148	106	0	0	7	0	0	0	13	0	0	0	411	501
0560	Sawana	1	0	0	0	12	0	14	0	3	0	1	0	2	0	15	0	7	57	309	472
0561	Rasulpur Mu. Sawana	0	0	0	0	0	0	0	0	0	0	0	0	0	0	0	0	0	0	0	0
0562	Jalalpur Mu. Sawana	0	0	0	0	0	0	0	0	0	0	0	0	0	0	0	0	0	0	0	0
0563	Baluwa Mu. Nonhara	0	0	0	0	0	0	0	0	0	0	0	0	0	0	2	0	0	0	50	108
0564	Abbaspur	0	0	0	0	0	0	1	0	0	0	0	0	0	0	0	0	0	0	79	136

1	2	3	4	5	6	7	8	9	10	11	12	13	14	15	16	17	18	19	20	21	22
0565	Saida Chak	26.71	22	22	257	134	123	27	25	0	0	0	0	104	66	58	0	54	0	0	0
0566	Rasulpur Ahmad	32.78	21	21	205	101	104	20	21	0	0	0	0	61	35	45	1	44	1	0	0
0567	Chak Jafar	19.43	0	0	0	0	0	0	0	0	0	0	0	0	0	0	0	0	0	0	0
0568	Dharmadih	77.70	93	93	584	311	273	61	62	121	111	0	0	177	46	129	11	106	10	1	0
Summary for 'Nyay Panchayat' = 0030 (23 detail records)																					
Sum		1254.58	1445	1454	10599	5426	5173	1092	1026	1289	1231	0	0	2422	821	2381	333	1545	87	438	130

1	2	23	24	25	26	27	28	29	30	31	32	33	34	35	36	37	38	39	40	41	42
0565	Saida Chak	0	0	0	0	0	0	0	0	0	0	0	0	0	0	4	0	18	13	58	110
0566	Rasulpur Ahmad	0	0	0	0	0	0	0	0	0	0	0	0	0	0	1	0	0	0	56	103
0567	Chak Jafar	0	0	0	0	0	0	0	0	0	0	0	0	0	0	0	0	0	0	0	0
0568	Dharmadih	0	0	0	0	0	0	3	0	1	0	1	0	0	0	17	1	0	0	182	262
Summary for 'Nyay Panchayat' = 0030 (23 detail records)																					
Sum		3	0	1	0	13	0	197	111	14	1	39	2	6	0	125	2	31	135	3014	4705

1	2	3	4	5	6	7	8	9	10	11	12	13	14	15	16	17	18	19	20	21	22
0031	**Nonahara**	**Nyay Panchayat** / न्याय पंचायत																			
0569	Chak Ahlahdad	83.77	49	49	394	208	186	44	38	155	144	0	0	97	14	86	18	68	0	14	18
0570	Chak Husaini	38.04	0	0	0	0	0	0	0	0	0	0	0	0	0	0	0	0	0	0	0
0571	Chak Abdulla	33.99	21	21	122	63	59	14	14	60	59	0	0	25	4	29	3	17	0	11	3
0572	Chak Taha	112.10	56	56	458	240	218	59	56	0	0	0	0	78	4	109	13	79	0	24	13
0573	Chak Hamja	68.39	0	0	0	0	0	0	0	0	0	0	0	0	0	0	0	0	0	0	0
0574	Nonahra	168.36	532	533	3648	1877	1771	390	426	403	384	0	0	1008	338	881	251	377	115	260	101
0575	Chakabadlu	11.74	19	19	187	91	96	7	14	0	0	0	0	61	22	42	1	38	0	1	0
0576	Chakabdulla M. No	19.83	25	25	148	83	65	11	10	23	22	0	0	25	4	37	1	24	0	10	1
0577	Chak Mukund Urf	26.71	61	61	500	266	234	55	48	13	8	0	0	97	11	110	4	66	0	5	0
0578	Harbanspur	10.52	0	0	0	0	0	0	0	0	0	0	0	0	0	0	0	0	0	0	0
0579	Balpathar	55.04	78	78	536	260	276	44	56	90	84	0	0	145	65	136	1	82	0	49	1
0580	Khalilpur	12.95	0	0	0	0	0	0	0	0	0	0	0	0	0	0	0	0	0	0	0
0581	Ismailpur Urf Malip	65.56	30	30	388	192	196	36	38	31	31	0	0	105	39	88	13	63	10	16	3
0582	Kandharpur	33.99	70	75	514	262	252	25	27	5	8	0	0	71	29	152	9	0	0	152	9
0583	Chakmir Muhamma	31.97	21	21	156	70	86	12	19	0	0	0	0	16	2	36	3	0	0	36	3
0584	Ramchandpur	10.52	0	0	0	0	0	0	0	0	0	0	0	0	0	0	0	0	0	0	0
0585	Chakmaksud Urf M	51.80	32	32	196	95	101	19	14	33	37	0	0	19	3	47	0	0	0	47	0
0586	Daniyal Chak	17.81	43	43	212	106	106	13	12	44	45	0	0	24	4	59	0	10	0	49	0
0587	Nasrathpur	30.76	21	21	133	69	64	8	11	0	0	0	0	47	14	32	0	20	0	6	0
0588	Chak Kamaralli	72.44	59	59	354	189	165	59	52	0	0	0	0	38	2	83	83	78	46	5	37
0589	Chak Sahrulla	6.48	0	0	0	0	0	0	0	0	0	0	0	0	0	0	0	0	0	0	0

1	2	23	24	25	26	27	28	29	30	31	32	33	34	35	36	37	38	39	40	41	42
0031	**Nonahara Nyay Panchayat / न्याय पंचायत**																				
0569	Chak Ahlahdad	0	0	0	0	0	0	0	0	0	0	1	0	0	0	3	0	0	0	122	168
0570	Chak Husaini	0	0	0	0	0	0	0	0	0	0	0	0	0	0	0	0	0	0	0	0
0571	Chak Abdulla	0	0	0	0	0	0	0	0	0	0	1	0	0	0	0	0	2	0	32	56
0572	Chak Taha	0	0	0	0	0	0	0	0	0	0	2	0	0	0	4	0	0	0	131	205
0573	Chak Hamja	0	0	0	0	0	0	0	0	0	0	0	0	0	0	0	0	0	0	0	0
0574	Nonahra	0	0	0	0	3	0	21	1	2	0	131	2	4	0	83	32	1	0	995	1520
0575	Chakabadlu	0	0	0	0	0	0	0	0	0	0	1	0	0	0	2	1	0	0	49	95
0576	Chakabdulla M. Nonhara	0	0	0	0	0	0	0	0	0	0	3	0	0	0	0	0	0	0	46	64
0577	Chak Mukund Urf Bartar	0	0	0	0	10	0	13	1	0	0	8	0	0	0	8	3	1	6	155	224
0578	Harbanspur	0	0	0	0	0	0	0	0	0	0	0	0	0	0	0	0	0	0	0	0
0579	Balpathar	0	0	0	0	0	0	0	0	0	0	2	0	1	0	2	0	0	0	124	275
0580	Khalilpur	0	0	0	0	0	0	0	0	0	0	0	0	0	0	0	0	0	0	0	0
0581	Ismailpur Urf Malipur	0	0	0	0	0	0	0	0	0	0	1	0	0	0	8	0	0	0	104	183
0582	Kandharpur	0	0	0	0	0	0	0	0	0	0	0	0	0	0	0	0	0	0	110	243
0583	Chakmir Muhammad Urf Mirpu	0	0	0	0	0	0	0	0	0	0	0	0	0	0	0	0	0	0	34	83
0584	Ramchandpur	0	0	0	0	0	0	0	0	0	0	0	0	0	0	0	0	0	0	0	0
0585	Chakmaksud Urf Mudera	0	0	0	0	0	0	0	0	0	0	0	0	0	0	0	0	0	0	48	101
0586	Daniyal Chak	0	0	0	0	0	0	0	0	0	0	0	0	0	0	0	0	0	0	47	106
0587	Nasrathpur	0	0	0	0	0	0	0	0	0	0	1	0	0	0	5	0	0	0	37	64
0588	Chak Kamaralli	0	0	0	0	0	0	0	0	0	0	0	0	0	0	0	0	0	0	106	82
0589	Chak Sahrulla	0	0	0	0	0	0	0	0	0	0	0	0	0	0	0	0	0	0	0	0

1	2	3	4	5	6	7	8	9	10	11	12	13	14	15	16	17	18	19	20	21	22
0590	Haini	148.12	135	136	953	494	459	99	100	94	85	0	0	245	76	209	2	178	2	12	0
0591	Chak Farid T.Saras	38.04	157	158	1181	587	594	141	130	146	161	0	0	252	85	259	42	84	3	128	37
0592	Chak Salem Urf Na	59.49	70	74	538	276	262	60	55	0	0	0	0	42	0	135	41	89	26	41	15
0593	Nasirpur Urf Mugla	8.09	38	38	277	153	124	13	13	0	0	0	0	64	4	69	0	48	0	5	0
0594	Abbas Nagar	14.16	18	18	177	94	83	26	19	0	0	0	0	37	6	36	12	24	0	9	12
0595	Lakhmipur	84.99	90	92	621	327	294	77	63	109	92	0	0	97	19	135	77	110	35	1	42
0596	Chak Tiwari	11.33	1	1	4	4	0	0	0	0	0	0	0	2	0	4	0	0	0	0	0
0597	Dubaoliya	8.50	1	1	7	6	1	0	0	2	1	0	0	3	0	5	0	1	0	0	0
0598	Ballichauki Sadikap	26.31	46	46	414	220	194	55	52	39	34	0	0	137	34	90	68	42	14	5	53
0599	Chak Usman	19.83	37	38	104	60	44	4	17	10	9	0	0	35	8	48	8	1	0	1	0
0600	Sarasan	37.23	39	39	176	94	82	21	21	0	0	0	0	41	3	45	4	25	3	3	1
0601	Chak Khaja Mansur	39.66	1	1	1	1	0	0	0	0	0	0	0	0	0	0	0	0	0	0	0
0602	Chaukiya	25.09	0	0	0	0	0	0	0	0	0	0	0	0	0	0	0	0	0	0	0
0603	Nagwa Urf Nawapu	103.60	151	156	1347	700	647	148	136	149	147	0	0	325	111	312	27	265	19	13	7
0604	Nagwa Urf Hanuma	33.99	0	0	0	0	0	0	0	0	0	0	0	0	0	0	0	0	0	0	0
Summary for 'Nyay Panchayat' = 0031 (36 detail records)																					
Sum		1621 20	1901	1921	13746	7087	6659	1440	1441	1406	1351	0	0	3136	901	3274	681	1789	273	903	356

1	2	23	24	25	26	27	28	29	30	31	32	33	34	35	36	37	38	39	40	41	42
0590	Haini	0	0	0	0	1	0	0	0	0	0	8	0	3	0	7	0	0	0	285	457
0591	Chak Farid T.Sarasan	0	0	0	0	0	0	3	0	1	0	13	2	2	0	28	0	0	0	328	552
0592	Chak Salem Urf Nakta	0	0	0	0	0	0	4	0	0	0	0	0	1	0	0	0	0	0	141	221
0593	Nasirpur Urf Muglanichak	0	0	0	0	0	0	0	0	3	0	2	0	0	0	11	0	0	0	84	124
0594	Abbas Nagar	0	0	0	0	0	0	0	0	0	0	0	0	0	0	3	0	0	0	58	71
0595	Lakhmipur	0	0	0	0	0	0	7	0	0	0	5	0	2	0	10	0	0	0	192	217
0596	Chak Tiwari	0	0	0	0	0	0	0	-0	0	0	0	0	0	0	4	0	0	0	0	0
0597	Dubaoliya	0	0	0	0	0	0	0	0	0	0	0	0	0	0	4	0	0	0	1	1
0598	Ballichauki Sadikapur	0	0	0	0	4	0	0	0	0	0	0	0	0	0	39	1	0	0	130	126
0599	Chak Usman	0	0	0	0	2	0	2	0	0	0	33	7	0	0	9	1	0	0	12	36
0600	Sarasan	0	0	0	0	1	0	1	0	0	0	3	0	1	0	11	0	0	0	49	78
0601	Chak Khaja Mansur	0	0	0	0	0	0	0	0	0	0	0	0	0	0	0	0	0	0	1	0
0602	Chaukiya	0	0	0	0	0	0	0	0	0	0	0	0	0	0	0	0	0	0	0	0
0603	Nagwa Urf Nawapura	0	0	0	0	0	0	1	0	0	0	7	0	8	0	18	1	0	0	388	620
0604	Nagwa Urf Hanuman Chauki	0	0	0	0	0	0	0	0	0	0	0	0	0	0	0	0	0	0	0	0
Summary for 'Nyay Panchayat' = 0031 (36 detail records)																					
Sum		0	0	0	0	21	0	52	2	6	0	222	11	22	0	259	39	4	6	3809	5972

1	2	3	4	5	6	7	8	9	10	11	12	13	14	15	16	17	18	19	20	21	22
0032	***Firozpur Kalan***	**Nyay Panchayat** / न्याय पंचायत																			
0605	Chak basir	16.59	0	0	0	0	0	0	0	0	0	0	0	0	0	0	0	0	0	0	0
0606	Hursaypur kothiya	212.87	60	62	421	199	222	54	53	69	78	0	0	115	86	83	12	44	1	28	11
0607	Chak Wahed	6.07	0	0	0	0	0	0	0	0	0	0	0	0	0	0	0	0	0	0	0
0608	Bisunpur Mu. Husa	35.61	106	106	682	335	347	91	80	174	171	0	0	151	49	142	1	72	0	52	0
0609	Dari Deeh	35.61	74	74	590	302	288	63	59	23	24	0	0	178	33	117	12	92	4	10	8
0610	Rasulpur Chaurangi	21.45	32	32	192	90	102	22	22	1	0	0	0	61	28	35	0	31	0	3	0
0611	Husainpur	55.04	64	65	437	211	226	41	56	42	41	0	0	137	67	86	0	30	0	45	0
0612	Shakkarpur	116.55	220	221	1410	739	671	150	158	168	152	0	0	333	53	319	1	184	0	87	0
0613	Chaksahbaj Kuli Ur	80.13	170	179	1209	614	595	128	95	52	51	0	0	328	106	192	87	88	12	36	68
0614	Sarai Bahadur	78.92	175	185	1346	740	606	161	146	57	52	0	0	355	50	323	128	142	9	80	118
0615	Naserpur Kusum	64.35	16	16	163	81	82	13	16	0	0	0	0	54	15	35	1	17	1	0	0
0616	Naur Deur	20.64	66	66	450	244	206	58	36	14	11	0	0	130	17	100	30	57	12	22	13
0617	Firozpur kalan	195.07	231	231	1866	978	888	197	170	346	294	0	0	369	137	445	12	221	1	174	5
0618	Akbarpur	44.11	41	42	320	171	149	35	34	116	107	0	0	58	9	79	1	22	0	57	1
0619	Dalpatpur	3.64	13	13	99	52	47	15	3	52	47	0	0	12	0	25	0	2	0	21	0
0620	Chak Rukundinpur	31.57	87	125	797	422	375	67	61	142	111	0	0	216	26	201	0	116	0	81	0
0621	Allichak	25.97	30	30	257	131	126	18	15	20	13	0	0	42	0	65	0	18	0	47	0
Summary for 'Nyay Panchayat' = 0032 (17 detail records)																					
Sum		1044.19	1385	1447	10239	5309	4930	1113	1004	1276	1152	0	0	2539	676	2247	285	1136	40	743	224

1	2	23	24	25	26	27	28	29	30	31	32	33	34	35	36	37	38	39	40	41	42
0032	**Firozpur Kalan Nyay Panchayat / न्याय पंचायत**																				
0605	Chak basir	0	0	0	0	0	0	0	0	0	0	0	0	0	0	0	0	0	0	0	0
0606	Hursaypur kothiya	0	0	0	0	0	0	0	0	0	0	0	0	0	0	11	0	0	0	116	210
0607	Chak Wahed	0	0	0	0	0	0	0	0	0	0	0	0	0	0	0	0	0	0	0	0
0608	Bisunpur Mu. Husaynpur Kothi	0	0	0	0	3	0	2	0	3	0	1	0	0	0	9	1	0	0	193	346
0609	Dari Deeh	0	0	1	0	0	0	0	0	0	0	4	0	2	0	8	0	0	37	185	239
0610	Rasulpur Chaurangi	0	0	0	0	0	0	0	0	0	0	0	0	0	0	1	0	0	0	55	102
0611	Husainpur	0	0	0	0	0	0	0	0	0	0	1	0	2	0	8	0	0	0	125	226
0612	Shakkarpur	0	0	0	0	0	0	5	1	0	0	5	0	2	0	36	0	0	0	420	670
0613	Chaksahbaj Kuli Urf Saraya	0	0	0	0	0	0	10	0	3	0	17	5	0	0	38	2	0	0	422	508
0614	Sarai Bahadur	0	0	0	0	0	0	0	0	0	0	19	1	8	0	74	0	0	0	417	478
0615	Naserpur Kusum	0	0	0	0	0	0	0	0	0	0	4	0	2	0	12	0	11	0	35	81
0616	Naur Deur	3	0	0	0	0	0	3	5	0	0	1	0	1	0	13	0	0	0	144	176
0617	Firozpur kalan	8	6	0	0	0	0	0	0	9	0	5	0	0	0	28	0	15	184	518	692
0618	Akbarpur	0	0	0	0	0	0	0	0	0	0	0	0	0	0	0	0	0	0	92	148
0619	Dalpatpur	0	0	0	0	0	0	0	0	0	0	0	0	0	0	2	0	0	0	27	47
0620	Chak Rukundinpur	0	0	0	0	0	0	0	0	0	0	0	0	0	0	4	0	0	0	221	375
0621	Allichak	0	0	0	0	0	0	0	0	0	0	0	0	0	0	0	0	0	0	66	126
Summary for 'Nyay Panchayat' = 0032 (17 detail records)																					
Sum		11	6	1	0	3	0	20	6	15	0	57	6	17	0	244	3	26	221	3036	4424

1	2	3	4	5	6	7	8	9	10	11	12	13	14	15	16	17	18	19	20	21	22
0033	**Sukhpura**	**Nyay Panchayat / न्याय पंचायत**																			
0622	Baikunthpur	29.54	0	0	0	0	0	0	0	0	0	0	0	0	0	0	0	0	0	0	0
0623	Arjanepur	66.78	115	117	669	336	333	75	76	145	147	0	0	150	95	138	6	47	0	91	6
0624	Lalapur Adaye	44.92	58	58	461	244	217	52	46	23	23	0	0	108	31	113	2	33	0	65	2
0625	Chakfiroj M. Sukhp	18.21	0	0	0	0	0	0	0	0	0	0	0	0	0	0	0	0	0	0	0
0626	Sukhpura	172.00	154	154	1112	600	512	83	108	32	26	0	0	263	134	268	8	182	0	59	5
0627	Sardarpur	18.62	13	13	68	36	32	9	6	0	0	0	0	6	0	15	2	0	0	13	2
0628	Kamalpur Lodi	105.63	165	186	1165	597	568	155	117	77	62	0	0	368	199	224	55	110	50	25	2
0629	Jagatpur Taluka Su	6.48	0	0	0	0	0	0	0	0	0	0	0	0	0	0	0	0	0	0	0
0630	Umarpur	56.25	88	88	638	327	311	71	61	106	97	0	0	138	35	136	57	76	22	43	35
0631	Chak Molana Kheji	38.45	117	118	868	447	421	117	101	92	74	0	0	244	99	213	11	127	0	7	1
0632	Chakdan Khajgi	5.67	0	0	0	0	0	0	0	0	0	0	0	0	0	0	0	0	0	0	0
0633	Mahuwi	92.24	136	136	936	461	475	96	110	27	28	0	0	267	104	200	4	99	3	39	1
0634	Chhattarpur	34.40	99	99	721	364	357	66	75	187	187	0	0	192	50	171	0	135	0	8	0
0635	Meranpur Urf Madi	229.06	240	240	1812	974	838	157	247	212	160	0	0	565	248	324	5	191	1	59	2
0636	Chak Mahiuddin	16.59	1	1	7	5	2	1	0	0	0	0	0	4	1	1	0	0	0	0	0
0637	Chakfiroj M. Chhat	13.36	41	41	349	188	161	37	31	46	53	0	0	106	22	79	0	66	0	0	0
0638	Chak Gang	31.16	3	3	20	9	11	4	4	0	0	0	0	0	0	5	0	5	0	0	0
0639	Chak Ganni	32.78	67	67	495	236	259	63	66	83	91	0	0	106	43	94	2	66	2	9	0
0640	Chak Awartak Mug	12.55	0	0	0	0	0	0	0	0	0	0	0	0	0	0	0	0	0	0	0
0641	Karaudiya	67.58	35	35	309	156	153	30	33	0	0	0	0	73	0	74	0	73	0	0	0
0642	Gauslajampur	67.18	68	68	571	301	270	79	53	78	77	0	0	135	26	108	75	52	1	51	71

1	2	23	24	25	26	27	28	29	30	31	32	33	34	35	36	37	38	39	40	41	42
0033	**Sukhpura Nyay Panchayat / न्याय पंचायत**																				
0622	Baikunthpur	0	0	0	0	0	0	0	0	0	0	0	0	0	0	0	0	0	0	0	0
0623	Arjanepur	0	0	0	0	0	0	0	0	0	0	0	0	0	0	0	0	0	0	198	327
0624	Lalapur Adaye	0	0	0	0	0	0	0	0	0	0	2	0	1	0	12	0	0	0	131	215
0625	Chakfiroj M. Sukhpura	0	0	0	0	0	0	0	0	0	0	0	0	0	0	0	0	0	0	0	0
0626	Sukhpura	0	0	0	0	0	0	1	0	0	0	4	1	1	0	21	2	0	0	332	504
0627	Sardarpur	0	0	0	0	0	0	0	0	0	0	2	0	0	0	0	0	0	0	21	30
0628	Kamalpur Lodi	3	0	0	0	0	0	12	0	4	1	28	1	1	0	41	1	0	69	373	444
0629	Jagatpur Taluka Sukhpura	0	0	0	0	0	0	0	0	0	0	0	0	0	0	0	0	0	0	0	0
0630	Umarpur	0	0	0	0	0	0	1	0	4	0	3	0	3	0	6	0	0	0	191	254
0631	Chak Molana Khejir	3	0	0	0	0	0	21	0	0	0	26	9	8	0	21	1	0	193	234	217
0632	Chakdan Khajgi	0	0	0	0	0	0	0	0	0	0	0	0	0	0	0	0	0	0	0	0
0633	Mahuwi	3	0	0	0	0	0	3	0	0	0	45	0	0	0	11	0	4	43	257	428
0634	Chhattarpur	0	0	0	0	0	0	1	0	0	0	3	0	1	0	23	0	0	0	193	357
0635	Meranpur Urf Madiyandih	0	0	0	0	0	0	7	1	1	0	15	0	2	0	49	1	2	183	648	650
0636	Chak Mahiuddin	0	0	0	0	0	0	0	0	0	0	0	0	0	0	1	0	0	0	4	2
0637	Chakfiroj M. Chhattarpur	1	0	0	0	0	0	0	0	0	0	2	0	0	0	10	0	0	49	109	112
0638	Chak Gang	0	0	0	0	0	0	0	0	0	0	0	0	0	0	0	0	0	0	4	11
0639	Chak Ganni	0	0	0	0	0	0	3	0	0	0	5	0	1	0	10	0	0	0	142	257
0640	Chak Awartak Muglani	0	0	0	0	0	0	0	0	0	0	0	0	0	0	0	0	0	0	0	0
0641	Karaudiya	0	0	0	0	0	0	0	0	0	0	0	0	0	0	1	0	0	0	82	153
0642	Gauslajampur	3	1	0	0	0	0	0	0	0	0	0	2	0	0	2	0	0	0	193	195

1	2	3	4	5	6	7	8	9	10	11	12	13	14	15	16	17	18	19	20	21	22
0643	Bala Nagar	47.75	0	0	0	0	0	0	0	0	0	0	0	0	0	0	0	0	0	0	0
0644	Ganeshpur	16.19	2	2	16	7	9	2	2	0	0	0	0	2	2	4	4	2	0	2	4
Summary for 'Nyay Panchayat' = 0033 (23 detail records)																					
Sum		1223.39	1402	1426	10217	5288	4929	1097	1136	1108	1025	0	0	2727	1089	2167	231	1264	79	471	131
0034	**Fakharabad**	**Nyay Panchayat / न्याय पंचायत**																			
0645	Chak Jalalkuvari Ur	67.99	62	65	527	264	263	56	57	66	95	0	0	193	106	101	51	26	1	27	46
0646	Kuwari	36.02	27	27	223	123	100	24	18	0	0	0	0	78	25	55	28	44	28	0	0
0647	Bhatwaliya	11.74	26	26	171	98	73	20	10	0	0	0	0	44	2	34	32	19	19	15	13
0648	Toderpur Urf Parta	39.66	34	34	360	180	180	37	36	10	10	0	0	134	27	73	90	55	49	8	41
0649	Partappur	31.16	33	33	250	129	121	30	21	39	43	0	0	64	26	54	43	29	21	16	22
0650	Chak Tayab	3.64	0	0	0	0	0	0	0	0	0	0	0	0	0	0	0	0	0	0	0
0651	Khalispur	15.38	0	0	0	0	0	0	0	0	0	0	0	0	0	0	0	0	0	0	0
0652	Fakhrabad	92.68	110	110	791	392	399	83	95	86	71	0	0	203	54	172	0	31	0	122	0
0653	Husaypur	15.78	108	108	754	390	364	70	72	0	0	0	0	199	44	186	130	171	104	13	21
0654	Gayhuni	45.33	0	0	0	0	0	0	0	0	0	0	0	0	0	0	0	0	0	0	0
0655	Puranpur	61.92	23	23	161	92	69	23	22	0	0	0	0	39	1	33	36	33	36	0	0
0656	Chunguni Pur	32.38	40	40	332	158	174	35	39	11	5	0	0	77	23	70	54	65	51	3	3
0657	Brahamdas Pur	21.45	99	99	823	423	400	108	95	64	62	0	0	172	35	177	168	116	116	26	52
0658	Breji	202.75	169	171	1282	660	622	114	117	65	56	0	0	281	17	302	103	202	26	37	76
0659	Chak Kalay	21.04	0	0	0	0	0	0	0	0	0	0	0	0	0	0	0	0	0	0	0
0660	Chak Janub	11.74	0	0	0	0	0	0	0	0	0	0	0	0	0	0	0	0	0	0	0
Summary for 'Nyay Panchayat' = 0034 (16 detail records)																					
Sum		710.66	731	736	5674	2909	2765	600	582	341	342	0	0	1484	360	1257	735	791	451	267	274

1	2	23	24	25	26	27	28	29	30	31	32	33	34	35	36	37	38	39	40	41	42
0643	Bala Nagar	0	0	0	0	0	0	0	0	0	0	0	0	0	0	0	0	0	0	0	0
0644	Ganeshpur	0	0	0	0	0	0	0	0	0	0	0	0	0	0	0	0	0	0	3	5
Summary for 'Nyay Panchayat' = 0033 (23 detail records)																					
Sum		13	1	0	0	0	0	49	1	9	1	135	13	18	0	208	5	6	537	3115	4161
0034	**Fakharabad** **Nyay Panchayat / न्याय पंचायत**																				
0645	Chak Jalalkuvari Urf Mohanpur	0	0	0	0	0	0	2	2	2	0	18	2	0	0	26	0	0	0	163	212
0646	Kuwari	0	0	0	0	0	0	0	0	0	0	0	0	2	0	9	0	19	24	49	48
0647	Bhatwaliya	0	0	0	0	0	0	0	0	0	0	0	0	0	0	0	0	0	0	64	41
0648	Toderpur Urf Partap Pur	0	0	0	0	0	0	0	0	1	0	5	0	0	0	4	0	0	0	107	90
0649	Partappur	0	0	0	0	0	0	0	0	0	0	0	0	3	0	6	0	0	0	75	78
0650	Chak Tayab	0	0	0	0	0	0	0	0	0	0	0	0	0	0	0	0	0	0	0	0
0651	Khalispur	0	0	0	0	0	0	0	0	0	0	0	0	0	0	0	0	0	0	0	0
0652	Fakhrabad	0	0	0	0	0	0	3	0	0	0	3	0	1	0	12	0	0	0	220	399
0653	Husaypur	0	0	0	0	0	0	0	0	0	0	0	0	0	0	2	5	0	0	204	234
0654	Gayhuni	0	0	0	0	0	0	0	0	0	0	0	0	0	0	0	0	0	0	0	0
0655	Puranpur	0	0	0	0	0	0	0	0	0	0	0	0	0	0	0	0	0	0	59	33
0656	Chunguni Pur	0	0	0	0	0	0	0	0	0	0	0	0	0	0	2	0	0	0	88	120
0657	Brahamdas Pur	0	0	0	0	3	0	7	0	23	0	1	0	0	0	1	0	0	0	246	232
0658	Breji	0	0	0	0	4	0	4	0	0	0	5	0	0	0	50	1	0	0	358	519
0659	Chak Kalay	0	0	0	0	0	0	0	0	0	0	0	0	0	0	0	0	0	0	0	0
0660	Chak Janub	0	0	0	0	0	0	0	0	0	0	0	0	0	0	0	0	0	0	0	0
Summary for 'Nyay Panchayat' = 0034 (16 detail records)																					
Sum		0	0	0	0	7	0	16	2	26	0	32	2	6	0	112	6	19	24	1633	2006

1	2	3	4	5	6	7	8	9	10	11	12	13	14	15	16	17	18	19	20	21	22
0035	**Awadan Urf Bair**	**Nyay Panchayat / न्याय पंचायत**																			
0661	Hari Pur	41.28	88	90	710	354	356	79	65	77	84	0	0	134	33	162	0	162	0	0	0
0662	Lakha	34.80	0	0	0	0	0	0	0	0	0	0	0	0	0	0	0	0	0	0	0
0663	Paygumbur Pur urf	57.47	117	117	821	453	368	94	72	66	59	0	0	184	40	169	62	117	42	38	18
0664	Joga Pur	30.35	86	90	555	275	280	58	60	95	89	0	0	178	97	103	133	49	111	19	15
0665	Mirzapur	4.05	0	0	0	0	0	0	0	0	0	0	0	0	0	0	0	0	0	0	0
0666	Karoudiya	74.06	0	0	0	0	0	0	0	0	0	0	0	0	0	0	0	0	0	0	0
0667	Abadan urf Baran	271.96	319	319	2320	1218	1102	274	188	194	173	0	0	583	282	501	127	303	18	39	85
0668	Bhadeyser	254.56	231	231	1554	827	727	117	165	212	184	0	0	297	40	436	137	322	5	81	131
0669	Nasiruddinpur	21.85	0	0	0	0	0	0	0	0	0	0	0	0	0	0	0	0	0	0	0
0670	Paharipur	220.97	222	236	1573	843	730	149	157	290	275	0	0	380	43	397	34	232	23	96	7
Summary for 'Nyay Panchayat' = 0035 (10 detail records)																					
Sum		1011.35	1063	1083	7533	3970	3563	771	707	934	864	0	0	1756	535	1768	493	1185	199	273	256

1	2	23	24	25	26	27	28	29	30	31	32	33	34	35	36	37	38	39	40	41	42
0035	**Awadan Urf Bair Nyay Panchayat / न्याय पंचायत**																				
0661	Hari Pur	0	0	0	0	0	0	0	0	0	0	0	0	0	0	0	0	0	0	192	356
0662	Lakha	0	0	0	0	0	0	0	0	0	0	0	0	0	0	0	0	0	0	0	0
0663	Paygumbur Pur urf Chalak Pur	0	0	0	0	0	0	1	0	0	0	4	2	0	0	9	0	0	0	284	306
0664	Joga Pur	0	0	0	0	4	5	3	1	0	0	9	0	1	0	18	1	0	0	172	147
0665	Mirzapur	0	0	0	0	0	0	0	0	0	0	0	0	0	0	0	0	0	0	0	0
0666	Karoudiya	0	0	0	0	0	0	0	0	0	0	0	0	0	0	0	0	0	0	0	0
0667	Abadan urf Baran	0	0	2	0	3	1	26	9	13	6	48	1	1	0	66	7	2	0	715	975
0668	Bhadeyser	0	0	0	0	0	0	0	0	0	0	0	1	0	0	33	0	4	137	387	453
0669	Nasiruddinpur	0	0	0	0	0	0	0	0	0	0	0	0	0	0	0	0	0	0	0	0
0670	Paharipur	0	0	0	0	0	0	3	0	10	0	18	4	3	0	35	0	11	13	435	683
Summary for 'Nyay Panchayat' = 0035 (10 detail records)																					
Sum		0	0	2	0	7	6	33	10	23	6	79	8	5	0	161	8	17	150	2185	2920

1	2	3	4	5	6	7	8	9	10	11	12	13	14	15	16	17	18	19	20	21	22
0036	**Parsa**	**Nyay Panchayat / न्याय पंचायत**																			
0671	Hisamdin Pur	23.07	4	5	41	22	19	4	3	0	0	0	0	4	1	6	1	2	1	4	0
0672	Dulam Pur	7.28	0	0	0	0	0	0	0	0	0	0	0	0	0	0	0	0	0	0	0
0673	Gajraj Gadai Pur	96.72	26	26	225	102	123	26	30	0	0	0	0	35	15	50	0	48	0	0	0
0674	Saroli	76.89	95	95	615	322	293	61	67	77	82	0	0	102	21	157	1	149	0	0	0
0675	Chak Baker Azra	65.56	103	103	660	345	315	77	69	244	227	0	0	128	43	167	38	80	2	82	36
0676	Pram Pur	76.49	217	217	1604	843	761	190	182	55	56	0	0	243	36	395	27	320	20	27	1
0677	Gandesar	65.97	57	57	435	207	228	39	41	28	31	0	0	117	55	100	6	74	3	14	2
0678	Parsa	396.20	656	660	4767	2516	2251	519	414	623	545	0	0	1090	516	1064	69	585	20	216	39
0679	Chaimal Pur	32.78	0	0	0	0	0	0	0	0	0	0	0	0	0	0	0	0	0	0	0
0680	Babhnoli	14.16	0	0	0	0	0	0	0	0	0	0	0	0	0	0	0	0	0	0	0
0681	Sarai Mufarah	68.80	54	54	448	223	225	46	49	96	88	0	0	113	24	117	24	77	1	14	20
0682	Momin Pur	27.92	21	23	127	62	65	13	25	62	65	0	0	26	2	27	0	27	0	0	0
0683	Karam Chand Pur	98.34	60	87	516	262	254	53	49	35	32	0	0	132	56	100	16	37	0	24	15
0684	Bishun Pura urf Ra	254.96	356	371	2676	1374	1302	307	269	124	120	0	0	681	195	577	94	258	39	131	32
Summary for 'Nyay Panchayat' = 0036 (14 detail records)																					
Sum		1305.14	1649	1698	12114	6278	5836	1335	1198	1344	1246	0	0	2671	964	2760	276	1657	86	512	145

1	2	23	24	25	26	27	28	29	30	31	32	33	34	35	36	37	38	39	40	41	42
0036	**Parsa Nyay Panchayat / न्याय पंचायत**																				
0671	Hisamdin Pur	0	0	0	0	0	0	0	0	0	0	0	0	0	0	0	0	0	0	16	18
0672	Dulam Pur	0	0	0	0	0	0	0	0	0	0	0	0	0	0	0	0	0	0	0	0
0673	Gajraj Gadai Pur	0	0	0	0	0	0	0	0	0	0	0	0	0	0	2	0	0	0	52	123
0674	Saroli	0	0	0	0	0	0	0	0	1	0	2	1	0	0	5	0	0	0	165	292
0675	Chak Baker Azra	0	0	0	0	0	0	4	0	0	0	0	0	0	0	1	0	0	0	178	277
0676	Pram Pur	0	0	0	0	0	0	16	6	0	0	11	0	0	0	21	0	0	39	448	695
0677	Gandesar	1	0	0	0	2	1	0	0	1	0	3	0	0	0	5	0	0	0	107	222
0678	Parsa	0	0	0	0	19	0	20	2	3	0	82	0	2	0	137	8	0	0	1452	2182
0679	Chaimal Pur	0	0	0	0	0	0	0	0	0	0	0	0	0	0	0	0	0	0	0	0
0680	Babhnoli	0	0	0	0	0	0	0	0	0	0	0	0	0	0	0	0	0	0	0	0
0681	Sarai Mufarah	0	0	0	0	4	3	8	0	2	0	4	0	0	0	8	0	0	0	106	201
0682	Momin Pur	0	0	0	0	0	0	0	0	0	0	0	0	0	0	0	0	0	25	35	40
0683	Karam Chand Pur	0	0	0	0	5	0	10	1	0	0	12	0	3	0	9	0	0	32	162	206
0684	Bishun Pura urf Raghubarganj	3	0	0	0	9	1	5	2	8	0	80	19	5	0	78	1	32	97	765	1111
Summary for 'Nyay Panchayat' = 0036 (14 detail records)																					
Sum		4	0	0	0	39	5	63	11	15	0	194	20	10	0	266	9	32	193	3486	5367

1	2	3	4	5	6	7	8	9	10	11	12	13	14	15	16	17	18	19	20	21	22
0037	**Rajapur**	**Nyay Panchayat / न्याय पंचायत**																			
0685	Rajawali	123.43	147	147	1021	533	488	101	98	12	14	0	0	238	96	246	5	107	0	103	5
0686	Kamalpur Mutalake	82.96	54	54	403	196	207	46	45	107	118	0	0	95	21	89	53	30	1	47	52
0687	Baged	106.44	223	224	1565	782	783	142	170	164	153	0	0	349	108	380	72	135	18	162	52
0688	Raipur M. Rajapur	101.58	81	81	435	217	218	51	51	121	125	0	0	43	0	105	18	10	4	73	14
0689	Faizullah Pur	193.85	149	149	912	468	444	119	106	37	39	0	0	73	3	268	234	8	0	242	229
0690	Muhammadpur urf	108.05	134	134	808	414	394	87	85	53	56	0	0	61	5	216	204	15	0	186	203
0691	Rajapur	123.43	526	526	3642	1847	1795	380	349	118	107	0	0	879	385	886	108	414	22	261	65
0692	Sarai Gandhu	95.51	42	42	259	140	119	38	23	140	119	0	0	58	5	62	4	5	0	47	0
0693	Uttam Pur	77.70	86	86	659	354	305	66	47	100	84	0	0	182	27	164	0	64	0	68	0
0694	Muhammadpur Lati	56.25	59	59	450	243	207	63	49	7	4	0	0	98	12	111	9	35	1	66	5
0695	Sevarahin	16.19	0	0	0	0	0	0	0	0	0	0	0	0	0	0	0	0	0	0	0
0696	Ibrahim Pur M. Raj	25.09	0	0	0	0	0	0	0	0	0	0	0	0	0	0	0	0	0	0	0
0697	Ghoghodih	141.65	0	0	0	0	0	0	0	0	0	0	0	0	0	0	0	0	0	0	0
0698	Girdhariya Khurd	157.02	49	49	402	210	192	40	24	67	60	0	0	108	39	89	38	19	0	59	38
0699	Girdhariya Kala	131.53	0	0	0	0	0	0	0	0	0	0	0	0	0	0	0	0	0	0	0
0700	Chak Jamaluddin M	28.73	0	0	0	0	0	0	0	0	0	0	0	0	0	0	0	0	0	0	0
0701	Chak Rosan	9.31	0	0	0	0	0	0	0	0	0	0	0	0	0	0	0	0	0	0	0
0702	Chak Nandu Chaub	16.19	0	0	0	0	0	0	0	0	0	0	0	0	0	0	0	0	0	0	0
Summary for 'Nyay Panchayat' = 0037 (18 detail records)																					
Sum		*1594.91*	*1550*	*1551*	*10556*	*5404*	*5152*	*1133*	*1047*	*926*	*879*	*0*	*0*	*2184*	*701*	*2616*	*745*	*842*	*46*	*1314*	*663*

1	2	23	24	25	26	27	28	29	30	31	32	33	34	35	36	37	38	39	40	41	42
0037	**Rajapur Nyay Panchayat / न्याय पंचायत**																				
0685	Rajawali	0	0	1	0	1	0	1	0	0	0	1	0	0	0	32	0	0	0	287	483
0686	Kamalpur Mutalake Mubarakpu	0	0	0	0	0	0	0	0	0	0	0	0	0	0	12	0	0	0	107	154
0687	Baged	7	0	1	0	3	0	5	1	0	0	19	0	1	0	47	1	1	40	401	671
0688	Raipur M. Rajapur	0	0	0	0	0	0	0	0	16	0	1	0	0	0	5	0	0	0	112	200
0689	Faizullah Pur	1	0	1	0	0	0	7	0	0	0	0	0	0	0	9	5	0	0	200	210
0690	Muhammadpur urf Dhodhodih	0	0	0	0	0	0	2	1	0	0	4	0	3	0	6	0	0	0	198	190
0691	Rajapur	10	5	0	0	11	2	39	10	21	0	50	1	13	0	67	3	16	81	945	1606
0692	Sarai Gandhu	0	0	0	0	8	4	0	0	0	0	0	0	0	0	2	0	0	0	78	115
0693	Uttam Pur	0	0	0	0	0	0	0	0	0	0	9	0	0	0	23	0	0	0	190	305
0694	Muhammadpur Latif	0	0	0	0	3	3	1	0	0	0	0	0	0	0	6	0	0	0	132	198
0695	Sevarahin	0	0	0	0	0	0	0	0	0	0	0	0	0	0	0	0	0	0	0	0
0696	Ibrahim Pur M. Rajapur	0	0	0	0	0	0	0	0	0	0	0	0	0	0	0	0	0	0	0	0
0697	Ghoghodih	0	0	0	0	0	0	0	0	0	0	0	0	0	0	0	0	0	0	0	0
0698	Girdhariya Khurd	0	0	0	0	0	0	0	0	0	0	1	0	0	0	10	0	0	0	121	154
0699	Girdhariya Kala	0	0	0	0	0	0	0	0	0	0	0	0	0	0	0	0	0	0	0	0
0700	Chak Jamaluddin M. Girdha Kal	0	0	0	0	0	0	0	0	0	0	0	0	0	0	0	0	0	0	0	0
0701	Chak Rosan	0	0	0	0	0	0	0	0	0	0	0	0	0	0	0	0	0	0	0	0
0702	Chak Nandu Chaubey	0	0	0	0	0	0	0	0	0	0	0	0	0	0	0	0	0	0	0	0
Summary for 'Nyay Panchayat' = 0037 (18 detail records)																					
Sum		18	5	3	0	26	9	55	12	37	0	85	1	17	0	219	9	17	121	2771	4286

1	2	3	4	5	6	7	8	9	10	11	12	13	14	15	16	17	18	19	20	21	22
0038	**Balapur**	**Nyay Panchayat / न्याय पंचायत**																			
0703	Hasan Pura	53.83	0	0	0	0	0	0	0	0	0	0	0	0	0	0	0	0	0	0	0
0704	Lakshirampur	48.56	3	3	35	20	15	6	5	0	0	0	0	11	4	9	0	7	0	1	0
0705	Chak Tahir Parsa	11.74	0	0	0	0	0	0	0	0	0	0	0	0	0	0	0	0	0	0	0
0706	Harkesh Pah	33.99	0	0	0	0	0	0	0	0	0	0	0	0	0	0	0	0	0	0	0
0707	Jait Pura	10.12	0	0	0	0	0	0	0	0	0	0	0	0	0	0	0	0	0	0	0
0708	Kaithauli urf Laraul	17.40	0	0	0	0	0	0	0	0	0	0	0	0	0	0	0	0	0	0	0
0709	Kaithauli	64.35	0	0	0	0	0	0	0	0	0	0	0	0	0	0	0	0	0	0	0
0710	Rampur M.Silaich	80.54	0	0	0	0	0	0	0	0	0	0	0	0	0	0	0	0	0	0	0
0711	Khem Pur	32.78	69	69	552	281	271	4	0	47	58	0	0	142	53	135	5	135	5	0	0
0712	Maheshpur M. Silai	44.11	0	0	0	0	0	0	0	0	0	0	0	0	0	0	0	0	0	0	0
0713	Nasarat Pur	47.35	102	102	492	273	219	50	42	114	93	0	0	103	22	144	28	44	0	24	24
0714	Manik Pur	9.71	28	28	156	78	78	19	16	19	24	0	0	37	16	29	9	1	0	20	5
0715	Khijir Pur M. Patep	8.90	0	0	0	0	0	0	0	0	0	0	0	0	0	0	0	0	0	0	0
0716	Pawala	43.71	18	18	99	57	42	14	13	0	0	0	0	4	0	26	16	5	0	21	16
0717	Chak Punni	3.64	0	0	0	0	0	0	0	0	0	0	0	0	0	0	0	0	0	0	0
0718	Chak Inayat	6.07	0	0	0	0	0	0	0	0	0	0	0	0	0	0	0	0	0	0	0
0719	Hata	150.55	171	171	1387	714	673	159	152	72	62	0	0	362	136	322	67	126	0	103	44
0720	Chak Kharullah urf	8.09	0	0	0	0	0	0	0	0	0	0	0	0	0	0	0	0	0	0	0
0721	Badshah Pur	2.43	0	0	0	0	0	0	0	0	0	0	0	0	0	0	0	0	0	0	0
0722	Chak Lalabad Phar	2.43	0	0	0	0	0	0	0	0	0	0	0	0	0	0	0	0	0	0	0
0723	Nashir Pur Kala	90.65	18	18	121	56	65	11	12	0	0	0	0	26	9	33	19	11	4	19	15

1	2	23	24	25	26	27	28	29	30	31	32	33	34	35	36	37	38	39	40	41	42
0038	**Balapur Nyay Panchayat / न्याय पंचायत**																				
0703	Hasan Pura	0	0	0	0	0	0	0	0	0	0	0	0	0	0	0	0	0	0	0	0
0704	Lakshirampur	0	0	0	0	0	0	0	0	0	0	0	0	0	0	1	0	0	0	11	15
0705	Chak Tahir Parsa	0	0	0	0	0	0	0	0	0	0	0	0	0	0	0	0	0	0	0	0
0706	Harkesh Pah	0	0	0	0	0	0	0	0	0	0	0	0	0	0	0	0	0	0	0	0
0707	Jait Pura	0	0	0	0	0	0	0	0	0	0	0	0	0	0	0	0	0	0	0	0
0708	Kaithauli urf Larauli	0	0	0	0	0	0	0	0	0	0	0	0	0	0	0	0	0	0	0	0
0709	Kaithauli	0	0	0	0	0	0	0	0	0	0	0	0	0	0	0	0	0	0	0	0
0710	Rampur M.Silaich	0	0	0	0	0	0	0	0	0	0	0	0	0	0	0	0	0	0	0	0
0711	Khem Pur	0	0	0	0	0	0	0	0	0	0	0	0	0	0	0	0	0	0	146	266
0712	Maheshpur M. Silaich	0	0	0	0	0	0	0	0	0	0	0	0	0	0	0	0	0	0	0	0
0713	Nasarat Pur	8	0	0	0	20	3	8	0	0	0	10	0	5	0	25	1	0	0	129	191
0714	Manik Pur	0	0	0	0	0	0	1	0	0	0	0	2	1	0	6	2	0	0	49	69
0715	Khijir Pur M. Patepur	0	0	0	0	0	0	0	0	0	0	0	0	0	0	0	0	0	0	0	0
0716	Pawala	0	0	0	0	0	0	0	0	0	0	0	0	0	0	0	0	0	0	31	26
0717	Chak Punni	0	0	0	0	0	0	0	0	0	0	0	0	0	0	0	0	0	0	0	0
0718	Chak Inayat	0	0	0	0	0	0	0	0	0	0	0	0	0	0	0	0	0	0	0	0
0719	Hata	0	0	0	0	2	1	9	19	6	0	32	0	10	0	34	3	0	0	392	606
0720	Chak Kharullah urf Kotia	0	0	0	0	0	0	0	0	0	0	0	0	0	0	0	0	0	0	0	0
0721	Badshah Pur	0	0	0	0	0	0	0	0	0	0	0	0	0	0	0	0	0	0	0	0
0722	Chak Lalabad Pharosh	0	0	0	0	0	0	0	0	0	0	0	0	0	0	0	0	0	0	0	0
0723	Nashir Pur Kala	0	0	0	0	0	0	0	0	0	0	2	0	0	0	1	0	0	0	23	46

1	2	3	4	5	6	7	8	9	10	11	12	13	14	15	16	17	18	19	20	21	22
0724	Chak Nashir Pur K	13.36	0	0	0	0	0	0	0	0	0	0	0	0	0	0	0	0	0	0	0
0725	Chak Phateullah	3.64	0	0	0	0	0	0	0	0	0	0	0	0	0	0	0	0	0	0	0
0726	Chak Bhanua	3.88	0	0	0	0	0	0	0	0	0	0	0	0	0	0	0	0	0	0	0
0727	Mubarak Pur	37.64	35	35	205	106	99	22	25	21	23	0	0	23	1	47	7	18	0	27	7
0728	Silaich	52.21	239	239	1527	813	714	145	132	95	73	0	0	315	129	383	17	119	0	230	17
0729	Dauan Silaich	66.37	55	55	349	163	186	30	41	0	0	0	0	46	18	73	34	36	1	32	33
0730	Khem Raj Patti	13.76	0	0	0	0	0	0	0	0	0	0	0	0	0	0	0	0	0	0	0
0731	Chak Rasul	10.52	0	0	0	0	0	0	0	0	0	0	0	0	0	0	0	0	0	0	0
0732	Chak Davan	20.24	0	0	0	0	0	0	0	0	0	0	0	0	0	0	0	0	0	0	0
0733	Chak Dan	31.97	0	0	0	0	0	0	0	0	0	0	0	0	0	0	0	0	0	0	0
0734	Bala Pur	110.08	329	331	1978	1041	937	217	169	307	290	0	0	522	184	410	41	120	12	171	23
0735	Wajir Pur	16.59	0	0	0	0	0	0	0	0	0	0	0	0	0	0	0	0	0	0	0
0736	Raje Pah	16.59	0	0	0	0	0	0	0	0	0	0	0	0	0	0	0	0	0	0	0
0737	Doman Pura	58.28	170	176	1175	625	550	118	115	51	43	0	0	328	41	296	49	154	29	85	11
0738	Nasirabad M. Balap	67.99	41	41	287	144	143	34	41	144	143	0	0	8	0	69	7	33	6	35	1
0739	Murtja Pur	51.40	0	0	0	0	0	0	0	0	0	0	0	0	0	0	0	0	0	0	0
0740	Salem Pur	17.81	160	160	1276	694	582	137	122	81	57	0	0	338	57	327	22	125	2	73	1
0741	Chak Sah Muhamm	12.95	89	89	701	386	315	81	77	14	16	0	0	237	110	148	6	52	0	3	1
0742	Muhammadpur Mu	5.26	78	84	551	279	272	62	70	145	128	0	0	85	16	134	39	27	1	74	38
0743	Daud Pur	17.00	102	102	759	418	341	83	69	71	52	0	0	287	166	162	7	35	5	17	0
0744	Kadi Pur	23.88	0	0	0	0	0	0	0	0	0	0	0	0	0	0	0	0	0	0	0
0745	Chak Khairullah urf	75.38	55	55	386	209	177	45	36	79	77	0	0	74	6	97	6	30	0	33	2

1	2	23	24	25	26	27	28	29	30	31	32	33	34	35	36	37	38	39	40	41	42
0724	Chak Nashir Pur Khurd	0	0	0	0	0	0	0	0	0	0	0	0	0	0	0	0	0	0	0	0
0725	Chak Phateullah	0	0	0	0	0	0	0	0	0	0	0	0	0	0	0	0	0	0	0	0
0726	Chak Bhanua	0	0	0	0	0	0	0	0	0	0	0	0	0	0	0	0	0	0	0	0
0727	Mubarak Pur	0	0	0	0	0	0	0	0	0	0	0	0	0	0	2	0	0	0	59	92
0728	Silaich	0	0	0	0	0	0	5	0	0	0	9	0	0	0	20	0	3	15	427	682
0729	Dauan Silaich	0	0	0	0	0	0	0	0	0	0	3	0	0	0	2	0	0	0	90	152
0730	Khem Raj Patti	0	0	0	0	0	0	0	0	0	0	0	0	0	0	0	0	0	0	0	0
0731	Chak Rasul	0	0	0	0	0	0	0	0	0	0	0	0	0	0	0	0	0	0	0	0
0732	Chak Davan	0	0	0	0	0	0	0	0	0	0	0	0	0	0	0	0	0	0	0	0
0733	Chak Dan	0	0	0	0	0	0	0	0	0	0	0	0	0	0	0	0	0	0	0	0
0734	Bala Pur	1	0	0	0	0	0	10	1	7	0	45	1	4	0	52	4	1	102	630	794
0735	Wajir Pur	0	0	0	0	0	0	0	0	0	0	0	0	0	0	0	0	0	0	0	0
0736	Raje Pah	0	0	0	0	0	0	0	0	0	0	0	0	0	0	0	0	0	0	0	0
0737	Doman Pura	0	0	0	0	0	0	21	1	1	0	7	4	1	0	27	4	0	0	329	501
0738	Nasirabad M. Balapur	0	0	0	0	0	0	0	0	0	0	1	0	0	0	0	0	0	0	75	136
0739	Murtja Pur	0	0	0	0	0	0	0	0	0	0	0	0	0	0	0	0	0	0	0	0
0740	Salem Pur	0	0	0	0	16	7	50	12	0	0	22	0	8	0	33	0	0	0	367	560
0741	Chak Sah Muhammad urf Malik	3	0	0	0	0	1	13	0	13	4	16	0	4	0	44	0	0	0	238	309
0742	Muhammadpur Mushaib	0	0	0	0	0	0	2	0	0	0	14	0	1	0	16	0	0	0	145	233
0743	Daud Pur	0	0	0	0	0	0	0	0	12	0	66	1	7	0	25	1	0	0	256	334
0744	Kadi Pur	0	0	0	0	0	0	0	0	0	0	0	0	0	0	0	0	0	0	0	0
0745	Chak Khairullah urf Lachipah	0	0	0	0	0	0	8	4	3	0	8	0	0	0	15	0	0	0	112	171

1	2	3	4	5	6	7	8	9	10	11	12	13	14	15	16	17	18	19	20	21	22
0746	Chak Manaur	7.28	13	13	102	57	45	14	9	24	13	0	0	28	3	23	1	2	0	14	0
0747	Chak Abdul Khatir	36.83	0	0	0	0	0	0	0	0	0	0	0	0	0	0	0	0	0	0	0
0748	Chak Jalal Bairan u	33.19	47	47	380	207	173	54	34	0	0	0	0	101	23	75	1	38	1	26	0
0749	Janabad	21.45	27	27	209	106	103	25	27	9	7	0	0	44	5	43	0	31	0	6	0
0750	M. Janpur	11.74	0	0	0	0	0	0	0	0	0	0	0	0	0	0	0	0	0	0	0
0751	Hichhan Pura	19.43	0	0	0	0	0	0	0	0	0	0	0	0	0	0	0	0	0	0	0
0752	Chak Painda	10.93	0	0	0	0	0	0	0	0	0	0	0	0	0	0	0	0	0	0	0
0753	Nathan Pur	32.38	122	122	966	498	468	124	84	84	88	0	0	281	107	171	18	83	3	48	15
0754	Chak Dariya	20.64	0	0	0	0	0	0	0	0	0	0	0	0	0	0	0	0	0	0	0
0755	Baran Pur	49.37	0	0	0	0	0	0	0	0	0	0	0	0	0	0	0	0	0	0	0
0756	Rajela Khurd	19.02	0	0	0	0	0	0	0	0	0	0	0	0	0	0	0	0	0	0	0
0757	Jagjiwan Pur	10.12	0	0	0	0	0	0	0	0	0	0	0	0	0	0	0	0	0	0	0
0758	Ahirauli	28.33	119	119	938	496	442	112	82	103	81	0	0	263	122	230	25	137	5	35	13
0759	Chak Rukundin	12.95	0	0	0	0	0	0	0	0	0	0	0	0	0	0	0	0	0	0	0
0760	Harkesh Pur	32.78	4	4	24	11	13	3	2	0	0	0	0	8	11	6	2	4	0	0	0
0761	Ismail Pur M. Tama	78.21	4	4	34	14	20	4	3	0	0	0	0	6	2	7	1	6	1	0	0
0762	Chak Sale	12.14	0	0	0	0	0	0	0	0	0	0	0	0	0	0	0	0	0	0	0
Summary for 'Nyay Panchayat' = 0038 (60 detail records)																					
Sum		1934.54	2098	2112	14689	7746	6943	1573	1378	1480	1328	0	0	3679	1241	3399	427	1379	75	1097	266

1	2	23	24	25	26	27	28	29	30	31	32	33	34	35	36	37	38	39	40	41	42
0746	Chak Manaur	0	0	0	0	0	0	0	0	0	0	0	0	0	0	7	1	0	0	34	44
0747	Chak Abdul Khatir urf Rukhaip	0	0	0	0	0	0	0	0	0	0	0	0	0	0	0	0	0	0	0	0
0748	Chak Jalal Bairan urf Kaushikp	6	0	0	0	0	0	0	0	0	0	0	0	1	0	4	0	0	0	132	172
0749	Janabad	1	0	0	0	0	0	5	0	0	0	0	0	0	0	0	0	0	0	63	103
0750	M. Janpur	0	0	0	0	0	0	0	0	0	0	0	0	0	0	0	0	0	0	0	0
0751	Hichhan Pura	0	0	0	0	0	0	0	0	0	0	0	0	0	0	0	0	0	0	0	0
0752	Chak Painda	0	0	0	0	0	0	0	0	0	0	0	0	0	0	0	0	0	0	0	0
0753	Nathan Pur	0	0	0	0	0	0	3	0	3	0	5	0	16	0	13	0	0	0	327	450
0754	Chak Dariya	0	0	0	0	0	0	0	0	0	0	0	0	0	0	0	0	0	0	0	0
0755	Baran Pur	0	0	0	0	0	0	0	0	0	0	0	0	0	0	0	0	0	0	0	0
0756	Rajela Khurd	0	0	0	0	0	0	0	0	0	0	0	0	0	0	0	0	0	0	0	0
0757	Jagjiwan Pur	0	0	0	0	0	0	0	0	0	0	0	0	0	0	0	0	0	0	0	0
0758	Ahirauli	1	0	0	0	2	2	2	0	0	0	19	3	6	0	28	2	3	0	263	417
0759	Chak Rukundin	0	0	0	0	0	0	0	0	0	0	0	0	0	0	0	0	0	0	0	0
0760	Harkesh Pur	0	0	0	0	1	0	0	0	0	0	1	0	0	0	0	2	0	0	5	11
0761	Ismail Pur M. Tamal Pura	0	0	0	0	0	0	0	0	0	0	0	0	0	0	1	0	0	1	7	18
0762	Chak Sale	0	0	0	0	0	0	0	0	0	0	0	0	0	0	0	0	0	0	0	0
Summary for 'Nyay Panchayat' = 0038 (60 detail records)																					
Sum		20	0	0	0	41	14	137	37	45	4	260	11	64	0	356	20	7	118	4340	6398

1	2	3	4	5	6	7	8	9	10	11	12	13	14	15	16	17	18	19	20	21	22
0039	**Daultabad**	**Nyay Panchayat / न्याय पंचायत**																			
0763	Chak Sikander Ta.	29.14	30	30	244	130	114	26	25	0	0	0	0	48	14	55	10	17	0	21	0
0764	Asalat Pur	50.18	0	0	0	0	0	0	0	0	0	0	0	0	0	0	0	0	0	0	0
0765	Chak Pharid Bareji	24.28	0	0	0	0	0	0	0	0	0	0	0	0	0	0	0	0	0	0	0
0766	Jakarauli	91.87	97	97	812	417	395	79	80	227	234	0	0	214	55	198	2	129	0	61	0
0767	Dal Sagar	66.37	63	63	369	205	164	37	38	156	126	0	0	63	5	101	0	15	0	86	0
0768	Chak Ali Akbar	16.59	28	28	213	116	97	30	29	3	2	0	0	32	1	46	0	28	0	16	0
0769	Chak Diler Himmat	145.29	20	21	133	73	60	17	11	4	3	0	0	25	0	29	1	15	1	14	0
0770	Rasulpur Hakim	65.56	99	99	673	369	304	83	67	0	0	0	0	75	9	195	12	174	2	3	8
0771	Chak Mukuri Barej	33.99	83	83	637	317	320	80	65	95	89	0	0	85	1	149	7	79	0	39	7
0772	Rani Pur	41.28	11	11	97	50	47	15	12	0	0	0	0	9	2	18	0	8	0	0	0
0773	Kesaw Pur	49.78	152	152	1090	608	482	98	78	113	77	0	0	285	47	267	11	202	1	6	7
0774	Ichauli	38.85	172	172	1322	692	630	108	148	229	212	0	0	386	138	330	23	216	0	90	23
0775	Asmani Chak urf M	36.42	96	96	597	314	283	69	66	314	283	0	0	103	22	150	0	8	0	127	0
0776	Chak Kharullah	44.11	13	13	120	56	64	10	5	0	0	0	0	27	4	20	0	13	0	0	0
0777	Harabanshpur	39.66	0	0	0	0	0	0	0	0	0	0	0	0	0	0	0	0	0	0	0
0778	Dolatabad	88.22	187	187	1446	769	677	178	148	180	158	0	0	390	150	368	38	207	0	114	36
0779	Gambhirpur Nawad	26.71	0	0	0	0	0	0	0	0	0	0	0	0	0	0	0	0	0	0	0
0780	Gambhirpur Khurd	31.97	15	15	84	41	43	13	11	41	43	0	0	11	2	22	13	9	2	2	11
0781	Gambhirpur Husan	30.35	53	53	397	215	182	38	41	9	7	0	0	90	5	113	25	74	9	32	16
0782	Chak Habibullah Ur	8.50	0	0	0	0	0	0	0	0	0	0	0	0	0	0	0	0	0	0	0
0783	Bahadurpur	35.21	73	73	556	301	255	69	50	5	5	0	0	86	4	153	72	69	0	74	70

1	2	23	24	25	26	27	28	29	30	31	32	33	34	35	36	37	38	39	40	41	42
0039	**Daultabad Nyay Panchayat / न्याय पंचायत**																				
0763	Chak Sikander Ta. Hiran Pur	0	0	0	0	1	0	9	10	0	0	1	0	0	0	6	0	0	0	75	104
0764	Asalat Pur	0	0	0	0	0	0	0	0	0	0	0	0	0	0	0	0	0	0	0	0
0765	Chak Pharid Bareji	0	0	0	0	0	0	0	0	0	0	0	0	0	0	0	0	0	0	0	0
0766	Jakarauli	0	0	0	0	0	0	3	2	0	0	1	0	0	0	4	0	1	7	218	386
0767	Dal Sagar	0	0	0	0	0	0	0	0	0	0	0	0	0	0	0	0	0	0	104	164
0768	Chak Ali Akbar	0	0	0	0	0	0	0	0	0	0	0	0	0	0	2	0	0	0	70	97
0769	Chak Diler Himmat	0	0	0	0	0	0	0	0	0	0	0	0	0	0	0	0	0	0	44	59
0770	Rasulpur Hakim	0	0	0	0	0	0	0	0	0	0	14	2	0	0	4	0	0	0	174	292
0771	Chak Mukuri Barej Pur	0	0	0	0	0	0	0	0	0	0	5	0	0	0	26	0	0	0	168	313
0772	Rani Pur	0	0	0	0	0	0	0	0	9	0	0	0	0	0	1	0	0	0	32	47
0773	Kesaw Pur	0	0	0	0	2	3	7	0	13	0	4	0	1	0	32	0	0	0	341	471
0774	Ichauli	0	0	0	0	0	0	0	0	0	0	0	0	1	0	23	0	0	0	362	607
0775	Asmani Chak urf Mali Chak	0	0	0	0	0	0	4	0	0	0	0	0	1	0	10	0	0	0	164	283
0776	Chak Kharullah	0	0	0	0	0	0	5	0	0	0	1	0	0	0	1	0	0	0	36	64
0777	Harabanshpur	0	0	0	0	0	0	0	0	0	0	0	0	0	0	0	0	0	0	0	0
0778	Dolatabad	0	0	0	0	0	0	3	1	6	1	4	0	2	0	32	0	0	0	401	639
0779	Gambhirpur Nawada	0	0	0	0	0	0	0	0	0	0	0	0	0	0	0	0	0	0	0	0
0780	Gambhirpur Khurd Gopalchaub	0	0	0	0	0	0	0	0	0	0	0	0	0	0	11	0	0	0	19	30
0781	Gambhirpur Husanbakay	0	0	0	0	0	0	0	0	0	0	2	0	1	0	4	0	0	0	102	157
0782	Chak Habibullah Urf Bhagwanp	0	0	0	0	0	0	0	0	0	0	0	0	0	0	0	0	0	0	0	0
0783	Bahadurpur	8	0	0	0	0	2	0	0	0	0	1	0	0	0	1	0	0	0	148	183

1	2	3	4	5	6	7	8	9	10	11	12	13	14	15	16	17	18	19	20	21	22
0784	Barhika Pura	50.59	144	144	762	413	349	86	77	0	0	0	0	85	3	233	95	84	9	102	85
0785	Safapur Urf Parsura	15.78	2	2	13	9	4	1	0	0	0	0	0	6	1	2	0	2	0	0	0
0786	Chak Samsuddin	4.45	0	0	0	0	0	0	0	0	0	0	0	0	0	0	0	0	0	0	0
0787	Chak Alawalpur	33.59	0	0	0	0	0	0	0	0	0	0	0	0	0	0	0	0	0	0	0
0788	Chak Rasul	8.50	8	8	58	31	27	11	4	0	0	0	0	10	1	16	1	7	0	0	1
0789	Chak Majuddin	5.26	0	0	0	0	0	0	0	0	0	0	0	0	0	0	0	0	0	0	0
0790	Gangaram Patti	7.28	2	2	7	4	3	1	0	0	0	0	0	0	0	2	0	2	0	0	0
0791	Dorapur	16.59	35	35	250	127	123	34	31	0	0	0	0	8	3	67	16	15	0	26	16
0792	Duboullia	1.62	0	0	0	0	0	0	0	0	0	0	0	0	0	0	0	0	0	0	0
0793	Tandwa M. Kajipur	50.99	80	84	604	301	303	63	64	51	47	0	0	132	79	141	35	116	2	21	33
0794	Karanpura	89.84	157	157	1145	624	521	154	123	309	253	0	0	269	38	263	8	94	5	67	0
0795	Kajipur Siraj	33.59	0	0	0	0	0	0	0	0	0	0	0	0	0	0	0	0	0	0	0
0796	Kalyanpur urf Hanu	46.14	64	64	452	248	204	40	65	112	92	0	0	123	33	126	23	0	0	19	11
0797	Rasulpur Jamal	10.52	0	0	0	0	0	0	0	0	0	0	0	0	0	0	0	0	0	0	0
Summary for 'Nyay Panchayat' = 0039 (35 detail records)																					
Sum		1369.07	1684	1689	12081	6430	5651	1340	1238	1848	1631	0	0	2562	617	3064	392	1583	31	920	324

1	2	23	24	25	26	27	28	29	30	31	32	33	34	35	36	37	38	39	40	41	42
0784	Barhika Pura	0	0	0	0	0	0	0	0	0	0	8	0	0	0	39	1	0	0	180	254
0785	Safapur Urf Parsurampur	0	0	0	0	0	0	0	0	0	0	0	0	0	0	0	0	0	0	7	4
0786	Chak Samsuddin	0	0	0	0	0	0	0	0	0	0	0	0	0	0	0	0	0	0	0	0
0787	Chak Alawalpur	0	0	0	0	0	0	0	0	0	0	0	0	0	0	0	0	0	0	0	0
0788	Chak Rasul	0	0	0	0	0	0	0	0	4	0	1	0	0	0	4	0	0	0	15	26
0789	Chak Majuddin	0	0	0	0	0	0	0	0	0	0	0	0	0	0	0	0	0	0	0	0
0790	Gangaram Patti	0	0	0	0	0	0	0	0	0	0	0	0	0	0	0	0	0	0	2	3
0791	Dorapur	0	0	0	0	0	0	0	0	9	0	5	0	2	0	10	0	0	0	60	107
0792	Duboullia	0	0	0	0	0	0	0	0	0	0	0	0	0	0	0	0	0	0	0	0
0793	Tandwa M. Kajipur Siraj	0	0	0	0	0	0	0	0	0	0	0	0	0	0	4	0	0	0	160	268
0794	Karanpura	0	0	0	0	0	0	0	0	14	1	2	0	0	0	86	2	0	0	361	513
0795	Kajipur Siraj	0	0	0	0	0	0	0	0	0	0	0	0	0	0	0	0	0	0	0	0
0796	Kalyanpur urf Hanuman Ganj	0	0	0	0	0	0	2	2	0	0	41	1	0	0	64	9	0	0	122	181
0797	Rasulpur Jamal	0	0	0	0	0	0	0	0	0	0	0	0	0	0	0	0	0	0	0	0
Summary for 'Nyay Panchayat' = 0039 (35 detail records)																					
Sum		8	0	0	0	3	5	33	15	55	2	90	3	8	0	364	12	1	7	3365	5252

1	2	3	4	5	6	7	8	9	10	11	12	13	14	15	16	17	18	19	20	21	22
0040	**Sultanpur**	**Nyay Panchayat / न्याय पंचायत**																			
0798	Kathut	249.30	270	271	1814	891	923	214	202	217	199	0	0	423	233	391	109	203	8	84	96
0799	Bensagar	82.15	89	89	635	314	321	63	92	8	8	0	0	146	53	150	20	107	4	35	14
0800	Bisesarpur	25.09	19	19	160	72	88	18	13	24	33	0	0	37	26	36	22	17	1	14	20
0801	Chak Abdal	31.57	0	0	0	0	0	0	0	0	0	0	0	0	0	0	0	0	0	0	0
0802	Hera Chak	5.26	17	17	73	41	32	3	7	41	32	0	0	14	0	29	23	0	0	29	23
0803	Kaberha	26.31	27	27	154	89	65	23	12	89	65	0	0	39	2	53	46	0	0	51	42
0804	Chak Abdul Khair	16.19	28	28	158	86	72	17	14	54	53	0	0	37	1	50	46	0	0	50	46
0805	Chak Jahrullah	11.33	0	0	0	0	0	0	0	0	0	0	0	0	0	0	0	0	0	0	0
0806	Dharmpura	23.47	25	26	164	90	74	17	12	90	74	0	0	53	3	53	44	0	0	49	44
0807	Ahmad Patti	40.07	5	8	48	26	22	0	0	0	0	0	0	26	0	20	17	0	0	20	17
0808	Kalyanpur M. Kath	26.31	0	0	0	0	0	0	0	0	0	0	0	0	0	0	0	0	0	0	0
0809	Gouspur	90.65	745	755	5255	2740	2515	531	509	315	265	0	0	1373	449	1263	406	614	140	283	210
0810	Khalispur T. Gausp	0.40	0	0	0	0	0	0	0	0	0	0	0	0	0	0	0	0	0	0	0
0811	Shahpur T. Kathut	47.35	28	28	169	89	80	18	16	78	69	0	0	58	15	39	48	32	47	0	0
0812	Mamrajpur	12.55	30	30	214	105	109	26	36	0	0	0	0	35	7	49	55	48	53	0	0
0813	Sultanpur	28.73	124	124	992	499	493	77	79	24	25	0	0	315	231	218	2	167	0	38	0
0814	Hariballampur Urf	74.87	113	113	962	506	456	122	110	21	20	0	0	206	22	209	27	94	1	105	24
0815	Khandha	10.12	29	29	233	130	103	15	12	0	0	0	0	101	61	58	1	37	0	4	0
0816	Dullampah	8.50	10	10	68	38	30	10	5	0	0	0	0	10	0	16	10	0	0	15	10
0817	Baluwa Tapa Kathu	230.27	386	386	3065	1607	1458	384	312	477	400	0	0	726	247	728	300	315	5	307	287
0818	Firojpur M. Gauspu	0.40	0	0	0	0	0	0	0	0	0	0	0	0	0	0	0	0	0	0	0

1	2	23	24	25	26	27	28	29	30	31	32	33	34	35	36	37	38	39	40	41	42
0040	**Sultanpur Nyay Panchayat / न्याय पंचायत**																				
0798	Kathut	0	0	0	0	0	0	9	0	0	0	57	4	4	0	34	1	0	57	500	757
0799	Bensagar	0	0	0	0	0	0	0	0	1	0	4	2	0	0	3	0	3	8	161	293
0800	Bisesarpur	0	0	0	0	0	0	2	1	0	0	0	0	1	0	2	0	0	0	36	66
0801	Chak Abdal	0	0	0	0	0	0	0	0	0	0	0	0	0	0	0	0	0	0	0	0
0802	Hera Chak	0	0	0	0	0	0	0	0	0	0	0	0	0	0	0	0	0	0	12	9
0803	Kaberha	0	0	0	0	0	0	0	0	0	0	0	0	1	4	1	0	0	0	36	19
0804	Chak Abdul Khair	0	0	0	0	0	0	0	0	0	0	0	0	0	0	0	0	0	1	36	25
0805	Chak Jahrullah	0	0	0	0	0	0	0	0	0	0	0	0	0	0	0	0	0	0	0	0
0806	Dharmpura	0	0	0	0	0	0	1	0	0	0	0	0	0	0	3	0	0	1	37	29
0807	Ahmad Patti	0	0	0	0	0	0	0	0	0	0	0	0	0	0	0	0	0	0	6	5
0808	Kalyanpur M. Kathut	0	0	0	0	0	0	0	0	0	0	0	0	0	0	0	0	0	0	0	0
0809	Gouspur	17	0	0	0	0	0	109	40	4	0	92	9	14	0	130	7	0	12	1477	2097
0810	Khalispur T. Gauspur	0	0	0	0	0	0	0	0	0	0	0	0	0	0	0	0	0	0	0	0
0811	Shahpur T. Kathut	0	0	1	0	0	0	1	0	0	0	1	0	0	0	4	1	0	0	50	32
0812	Mamrajpur	0	0	0	0	0	0	0	2	0	0	1	0	0	0	0	0	0	0	56	54
0813	Sultanpur	0	0	0	0	0	0	8	0	0	0	0	0	0	0	5	2	0	15	281	476
0814	Hariballampur Urf Alawalpur	0	0	0	0	0	0	5	2	0	0	0	0	0	0	5	0	0	140	297	289
0815	Khandha	0	0	0	0	0	0	0	0	0	0	0	0	1	0	16	1	0	0	72	102
0816	Dullampah	1	0	0	0	0	0	0	0	0	0	0	0	0	0	0	0	0	0	22	20
0817	Baluwa Tapa Kathut	0	0	0	0	0	0	10	1	0	0	30	4	7	0	59	3	0	0	879	1158
0818	Firojpur M. Gauspur	0	0	0	0	0	0	0	0	0	0	0	0	0	0	0	0	0	0	0	0

1	2	3	4	5	6	7	8	9	10	11	12	13	14	15	16	17	18	19	20	21	22
0819	Delawalpur	19.43	18	18	141	72	69	7	17	1	0	0	0	47	10	34	10	22	0	9	10
0820	Shahpur T. Gauspur	15.78	0	0	0	0	0	0	0	0	0	0	0	0	0	0	0	0	0	0	0
0821	Dhap Gauspur	19.83	0	0	0	0	0	0	0	0	0	0	0	0	0	0	0	0	0	0	0
0822	Dariyapur	17.82	0	0	0	0	0	0	0	0	0	0	0	0	0	0	0	0	0	0	0
0823	Araje Gangwar Bal	55.85	0	0	0	0	0	0	0	0	0	0	0	0	0	0	0	0	0	0	0
Summary for 'Nyay Panchayat' = 0040 (26 detail records)																					
Sum		1169.60	1963	1978	14305	7395	6910	1545	1448	1439	1243	0	0	3646	1360	3396	1186	1656	259	1093	843

1	2	23	24	25	26	27	28	29	30	31	32	33	34	35	36	37	38	39	40	41	42
0819	Delawalpur	1	0	0	0	0	0	0	0	0	0	0	0	0	0	2	0	0	0	38	59
0820	Shahpur T. Gauspur	0	0	0	0	0	0	0	0	0	0	0	0	0	0	0	0	0	0	0	0
0821	Dhap Gauspur	0	0	0	0	0	0	0	0	0	0	0	0	0	0	0	0	0	0	0	0
0822	Dariyapur	0	0	0	0	0	0	0	0	0	0	0	0	0	0	0	0	0	0	0	0
0823	Araje Gangwar Baluwa	0	0	0	0	0	0	0	0	0	0	0	0	0	0	0	0	0	0	0	0
Summary for 'Nyay Panchayat' = 0040 (26 detail records)																					
Sum		19	0	1	0	0	0	145	46	5	0	185	19	28	4	264	15	3	234	3996	5490

1	2	3	4	5	6	7	8	9	10	11	12	13	14	15	16	17	18	19	20	21	22
0041	**Tiwaripur**	**Nyay Panchayat / न्याय पंचायत**																			
0824	Safapur	6.07	0	0	0	0	0	0	0	0	0	0	0	0	0	0	0	0	0	0	0
0825	Shahganj Urf Mirga	57.47	61	67	496	261	235	59	54	0	0	0	0	85	7	136	6	42	0	68	6
0826	Shukulpura	7.69	13	13	121	51	70	13	19	0	0	0	0	8	0	28	3	8	1	19	2
0827	Chak Alam	33.99	76	78	522	285	237	98	41	162	125	0	0	144	35	146	127	95	83	47	40
0828	Chaubaypur	3.64	12	13	128	66	62	14	12	0	0	0	0	43	23	33	21	32	21	0	0
0829	Chak Bahaudden	34.40	0	0	0	0	0	0	0	0	0	0	0	0	0	0	0	0	0	0	0
0830	Kasba Karim Urf S	13.76	48	49	294	156	138	30	22	104	97	0	0	58	4	78	34	27	3	36	29
0831	Chak Rasedjafer Pu	17.82	5	6	21	12	9	1	1	12	9	0	0	1	0	6	2	0	0	6	2
0832	Adelabad	48.16	231	233	1659	880	779	191	178	114	93	0	0	412	141	379	49	90	3	44	2
0833	Bakharipuar	74.87	135	137	976	520	456	91	84	109	84	0	0	312	156	229	24	149	24	74	0
0834	Tiwaripur	12.55	327	335	2672	1379	1293	287	296	145	164	0	0	749	320	614	144	184	103	177	26
0835	Bahoranpah Dehati	123.03	31	31	209	119	90	29	21	27	14	0	0	44	2	61	15	28	1	22	2
0836	Bajalpur	80.54	72	73	697	365	332	87	48	15	11	0	0	182	68	125	1	60	1	40	0
0837	Bhagwanpah	74.06	0	0	0	0	0	0	0	0	0	0	0	0	0	0	0	0	0	0	0
0838	Chak Rahmatali	29.54	0	0	0	0	0	0	0	0	0	0	0	0	0	0	0	0	0	0	0
0839	Kasbabulla Dehati	55.04	0	0	0	0	0	0	0	0	0	0	0	0	0	0	0	0	0	0	0
0840	Jiwandaspur Kalan	77.30	49	52	447	234	213	59	47	0	0	0	0	122	29	92	2	78	2	2	0
0841	Ibrahimpur	74.06	0	0	0	0	0	0	0	0	0	0	0	0	0	0	0	0	0	0	0
0842	Chak Tarfiya	12.55	43	84	512	279	233	47	41	0	0	0	0	134	21	154	0	151	0	0	0
Summary for 'Nyay Panchayat' = 0041 (19 detail records)																					
Sum		836.54	1103	1171	8754	4607	4147	1006	864	688	597	0	0	2294	806	2081	428	944	242	535	109

1	2	23	24	25	26	27	28	29	30	31	32	33	34	35	36	37	38	39	40	41	42
0041	**Tiwaripur Nyay Panchayat / न्याय पंचायत**																				
0824	Safapur	0	0	0	0	0	0	0	0	0	0	0	0	0	0	0	0	0	0	0	0
0825	Shahganj Urf Mirganj	2	0	0	0	0	0	18	0	1	0	2	0	0	0	3	0	0	0	125	229
0826	Shukulpura	0	0	0	0	0	0	0	0	0	0	1	0	0	0	0	0	0	0	23	67
0827	Chak Alam	0	0	0	0	0	0	3	4	0	0	0	0	0	0	1	0	0	0	139	110
0828	Chaubaypur	0	0	0	0	0	0	0	0	0	0	0	0	0	0	1	0	0	0	33	41
0829	Chak Bahaudden	0	0	0	0	0	0	0	0	0	0	0	0	0	0	0	0	0	0	0	0
0830	Kasba Karim Urf Suraya	0	0	0	0	1	1	6	1	0	0	0	0	0	0	8	0	0	0	78	104
0831	Chak Rasedjafer Pura Dehati	0	0	0	0	0	0	0	0	0	0	0	0	0	0	0	0	0	3	6	4
0832	Adelabad	0	0	0	0	0	0	67	34	0	0	87	1	4	0	87	9	1	13	500	717
0833	Bakharipuar	0	0	0	0	0	0	1	0	0	0	0	0	0	0	5	0	0	0	291	432
0834	Tiwaripur	3	0	0	0	0	0	45	11	13	0	51	0	13	0	128	4	7	30	758	1119
0835	Bahoranpah Dehati	1	0	0	0	0	0	5	12	0	0	4	0	0	0	1	0	0	0	58	75
0836	Bajalpur	0	0	0	0	0	0	3	0	0	0	4	0	0	0	18	0	0	0	240	331
0837	Bhagwanpah	0	0	0	0	0	0	0	0	0	0	0	0	0	0	0	0	0	0	0	0
0838	Chak Rahmatali	0	0	0	0	0	0	0	0	0	0	0	0	0	0	0	0	0	0	0	0
0839	Kasbabulla Dehati	0	0	0	0	0	0	0	0	0	0	0	0	0	0	0	0	0	0	0	0
0840	Jiwandaspur Kalan	2	0	0	0	0	0	0	0	0	0	1	0	1	0	8	0	0	0	142	211
0841	Ibrahimpur	0	0	0	0	0	0	0	0	0	0	0	0	0	0	0	0	0	0	0	0
0842	Chak Tarfiya	0	0	0	0	0	0	0	0	0	0	0	0	0	0	3	0	0	0	125	233
Summary for 'Nyay Panchayat' = 0041 (19 detail records)																					
Sum		8	0	0	0	1	1	148	62	14	0	150	1	18	0	263	13	8	46	2518	3673

1	2	3	4	5	6	7	8	9	10	11	12	13	14	15	16	17	18	19	20	21	22
0042	**Kundesar**	**Nyay Panchayat / न्याय पंचायत**																			
0843	Murki khurd	25.90	114	118	812	428	384	105	77	95	67	0	0	175	19	152	19	103	2	26	17
0844	Murki Buzurg	96.72	161	173	1375	699	676	165	164	13	11	0	0	401	155	279	34	160	12	62	19
0845	Chak Latif Murki	14.57	0	0	0	0	0	0	0	0	0	0	0	0	0	0	0	0	0	0	0
0846	Chandany	134.77	215	217	1604	809	795	144	151	157	159	0	0	437	141	389	32	254	11	45	18
0847	Chak Abdul Kudus	6.88	0	0	0	0	0	0	0	0	0	0	0	0	0	0	0	0	0	0	0
0848	Mahrupur	73.66	180	182	1258	634	624	119	122	97	74	0	0	342	133	304	74	160	8	48	35
0849	Chak Abdul Khalil	6.48	0	0	0	0	0	0	0	0	0	0	0	0	0	0	0	0	0	0	0
0850	Bakaspura	72.04	21	25	272	141	131	33	18	0	0	0	0	91	22	57	78	52	65	0	5
0851	Kundaser	227.44	528	528	3724	1939	1785	387	351	341	300	0	0	1084	416	971	182	312	0	461	163
0852	Sayidaspur	55.85	1	1	3	3	0	0	0	0	0	0	0	3	0	3	0	1	0	2	0
0853	Parahladpur	16.59	11	12	58	32	26	7	3	31	25	0	0	11	1	17	0	1	0	15	0
0854	Surtapur	283.29	41	46	363	191	172	39	28	0	0	0	0	63	3	74	69	16	3	53	64
0855	Surtapur Khas	161.88	374	374	2760	1416	1344	287	266	134	126	0	0	864	269	642	9	376	2	166	5
0856	Kamalpur	82.96	0	0	0	0	0	0	0	0	0	0	0	0	0	0	0	0	0	0	0
0857	Tamalpura	366.66	291	292	2341	1161	1180	264	231	208	201	0	0	622	309	508	54	302	4	144	50
0858	lalupur Bar	80.54	93	94	688	360	328	92	71	41	39	0	0	156	3	142	2	15	0	108	1
0859	mahrupur	59.49	68	73	545	267	278	56	51	129	136	0	0	115	26	107	5	29	2	54	3
0860	Chak Ibrahimpur M	3.24	59	66	461	224	237	49	37	57	47	0	0	62	13	111	19	54	7	49	11
0861	Chak Pahar M. Mur	27.52	89	99	745	391	354	90	72	0	0	0	0	269	190	119	0	97	0	2	0
0862	Musapuar	46.14	0	0	0	0	0	0	0	0	0	0	0	0	0	0	0	0	0	0	0
Summary for 'Nyay Panchayat' = 0042 (20 detail records)																					
Sum		1842.62	2246	2300	17009	8695	8314	1837	1642	1303	1185	0	0	4695	1700	3875	577	1932	116	1235	391

1	2	23	24	25	26	27	28	29	30	31	32	33	34	35	36	37	38	39	40	41	42
0042	**Kundesar Nyay Panchayat / न्याय पंचायत**																				
0843	Murki khurd	0	0	0	0	0	0	0	0	0	0	3	0	4	0	16	0	0	0	276	365
0844	Murki Buzurg	3	0	0	0	0	0	3	0	3	1	4	2	17	0	27	0	0	0	420	642
0845	Chak Latif Murki	0	0	0	0	0	0	0	0	0	0	0	0	0	0	0	0	0	0	0	0
0846	Chandany	0	0	0	0	2	2	17	0	0	0	46	0	2	0	23	1	0	0	420	763
0847	Chak Abdul Kudus	0	0	0	0	0	0	0	0	0	0	0	0	0	0	0	0	0	0	0	0
0848	Mahrupur	5	2	0	0	0	0	12	14	4	0	26	9	2	0	47	6	0	0	330	550
0849	Chak Abdul Khalil	0	0	0	0	0	0	0	0	0	0	0	0	0	0	0	0	0	0	0	0
0850	Bakaspura	0	0	0	0	0	7	0	0	0	0	0	0	0	1	5	0	0	0	84	53
0851	Kundaser	5	0	0	0	0	0	17	7	5	0	89	2	7	2	75	8	5	0	963	1603
0852	Sayidaspur	0	0	0	0	0	0	0	0	0	0	0	0	0	0	0	0	0	0	0	0
0853	Parahladpur	0	0	0	0	0	0	0	0	0	0	0	0	0	0	1	0	0	0	15	26
0854	Surtapur	1	0	0	0	0	0	0	0	0	0	0	1	2	0	2	1	0	0	117	103
0855	Surtapur Khas	5	0	0	0	5	0	9	0	0	0	22	0	4	0	55	2	0	0	774	1335
0856	Kamalpur	0	0	0	0	0	0	0	0	0	0	0	0	0	0	0	0	0	0	0	0
0857	Tamalpura	0	0	0	0	0	0	4	0	0	0	6	0	7	0	45	0	0	0	653	1126
0858	lalupur Bar	0	0	0	0	0	0	1	0	0	0	0	0	0	0	18	1	0	0	218	326
0859	mahrupur	0	0	0	0	0	0	2	0	0	0	3	0	0	0	19	0	0	0	160	273
0860	Chak Ibrahimpur M. Murtajapur	0	0	0	0	0	0	3	1	0	0	1	0	0	0	4	0	0	0	113	218
0861	Chak Pahar M. Murtajapur	0	0	0	0	0	0	3	0	7	0	3	0	1	0	6	0	0	0	272	354
0862	Musapuar	0	0	0	0	0	0	0	0	0	0	0	0	0	0	0	0	0	0	0	0
Summary for 'Nyay Panchayat' = 0042 (20 detail records)																					
Sum		19	2	0	0	7	9	71	22	19	1	203	14	46	3	343	19	5	0	4815	7737

1	2	3	4	5	6	7	8	9	10	11	12	13	14	15	16	17	18	19	20	21	22
Summary for 'Tahsil' = 0030 (317 detail records)																					
Sum		16917.79	20220	20566	147516	76544	70972	15882	14711	15382	14074	0	0	35795	11771	34285	6789	17703	1984	9801	4112
Summary for 'CD Block' = 0120 (317 detail records)																					
Sum		16917.79	20220	20566	147516	76544	70972	15882	14711	15382	14074	0	0	35795	11771	34285	6789	17703	1984	9801	4112

1 - 2	23	24	25	26	27	28	29	30	31	32	33	34	35	36	37	38	39	40	41	42
Summary for 'Tahsil' = 0030 (317 detail records)																				
Sum	123	14	8	0	168	49	1019	337	283	15	1731	111	265	7	3184	160	176	1792	42083	62391
Summary for 'CD Block' = 0120 (317 detail records)																				
Sum	123	14	8	0	168	49	1019	337	283	15	1731	111	265	7	3184	160	176	1792	42083	62391

VIKAS KHAND BHANWARKOL

(TAHSIL MUHAMMADABAD)

DISTRICT GHAZIPUR

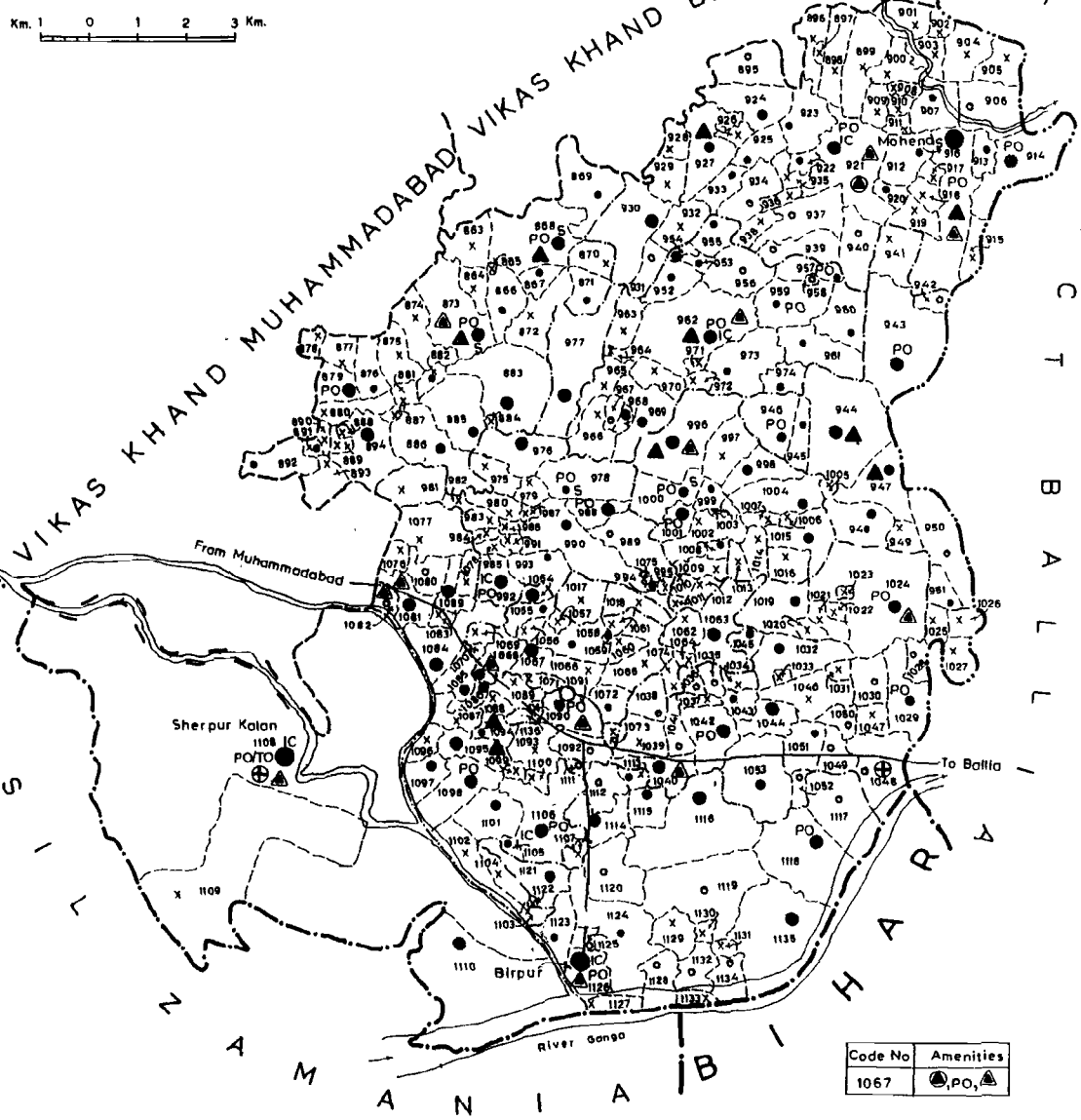

Code No	Amenities
1067	PO,

Code No	Name of Village
1091	Sukhdehra

BOUNDARY, STATE	
" DISTRICT	
" TAHSIL	
" VIKAS KHAND	
" NYAYA PANCHAYAT	
" VILLAGE WITH LOCATION CODE NUMBER	1126
HEADQUARTERS: VIKAS KHAND	O
VILLAGES WITH POPULATION SIZE: BELOW 200,	
200-499, 500-999, 1000-4999, 5000 & ABOVE	
UNINHABITED VILLAGES WITH LOCATION CODE NUMBER	1129
IMPORTANT METALLED ROAD	
RIVER AND STREAM	
POST OFFICE / TELEGRAPH OFFICE	PO/TO
HIGH SCHOOL, INTER COLLEGE	S, IC
HOSPITAL, PRIMARY HEALTH CENTRE, DISPENSARY,	
MATERNITY AND CHILD WELFARE CENTRE	
IMPORTANT VILLAGE MARKET / HAT	

1	2	3	4	5	6	7	8	9	10	11	12	13	14	15	16	17	18	19	20	21	22
0130	**Bhanwarkol**	CD Block / सा. वि. खण्ड																			
															तहसील / Tahsil		**Mohammadabad**				**0030**
0043	**Lauwadih**	Nyay Panchayat / न्याय पंचायत																			
0863	Churihar Pah	76.49	0	0	0	0	0	0	0	0	0	0	0	0	0	0	0	0	0	0	0
0864	Raipur M.Lauwadih	46.14	0	0	0	0	0	0	0	0	0	0	0	0	0	0	0	0	0	0	0
0865	Chak Ahmad Khurd	902.02	0	0	0	0	0	0	0	0	0	0	0	0	0	0	0	0	0	0	0
0866	Paro	111.70	43	43	333	178	155	44	47	106	94	0	0	67	23	80	10	26	1	48	9
0867	Redmar	108.86	66	68	492	261	231	47	57	54	42	0	0	96	34	118	71	11	0	90	70
0868	Jogamusahib	226.23	423	423	3010	1524	1486	240	210	345	295	0	0	956	592	786	266	283	14	423	242
0869	Kothia Kodartal	144.48	62	63	494	269	225	56	34	0	0	0	0	81	12	142	24	11	0	126	24
0870	Sangrampur	70.42	0	0	0	0	0	0	0	0	0	0	0	0	0	0	0	0	0	0	0
0871	Sabitapur	70.42	53	53	386	193	193	46	37	61	71	0	0	81	45	91	1	52	1	37	0
0872	Chakahmad Kala R	2.83	0	0	0	0	0	0	0	0	0	0	0	0	0	0	0	0	0	0	0
0873	Lauwadih	212.88	200	200	1543	774	769	165	171	182	162	0	0	350	234	360	11	172	4	150	2
0874	Baruna	97.94	0	0	0	0	0	0	0	0	0	0	0	0	0	0	0	0	0	0	0
0875	Belank	81.34	0	0	0	0	0	0	0	0	0	0	0	0	0	0	0	0	0	0	0
0876	Jalalpur Mutwali	76.08	65	66	488	211	277	50	41	81	59	0	0	75	7	103	88	39	24	64	64
0877	Kashipur	38.45	0	0	0	0	0	0	0	0	0	0	0	0	0	0	0	0	0	0	0
0878	Sarwahanpur	19.43	0	0	0	0	0	0	0	0	0	0	0	0	0	0	0	0	0	0	0
0879	Murtajipur	71.23	136	136	1044	533	511	118	105	155	130	0	0	179	93	228	2	92	0	100	2
0880	Karanpura	40.07	0	0	0	0	0	0	0	0	0	0	0	0	0	0	0	0	0	0	0
0881	Samaspur	16.59	0	0	0	0	0	0	0	0	0	0	0	0	0	0	0	0	0	0	0

1	2	23	24	25	26	27	28	29	30	31	32	33	34	35	36	37	38	39	40	41	42
0130	**Bhanwarkol**	**CD Block** / सा. वि. खण्ड																			
														तहसील / **Tahsil**			**Mohammadabad**				**0030**
0043	**Lauwadih**	**Nyay Panchayat** / न्याय पंचायत																			
0863	Churihar Pah	0	0	0	0	0	0	0	0	0	0	0	0	0	0	0	0	0	0	0	0
0864	Raipur M.Lauwadih	0	0	0	0	0	0	0	0	0	0	0	0	0	0	0	0	0	0	0	0
0865	Chak Ahmad Khurd	0	0	0	0	0	0	0	0	0	0	0	0	0	0	0	0	0	0	0	0
0866	Paro	0	0	0	0	0	0	0	0	0	0	0	0	1	0	5	0	0	0	98	145
0867	Redmar	0	0	0	0	0	0	2	0	0	0	0	0	0	0	15	1	0	0	143	160
0868	Jogamusahib	0	0	0	0	2	1	5	1	3	0	10	4	0	0	60	4	0	25	738	1195
0869	Kothia Kodartal	0	0	0	0	0	0	2	0	0	0	0	0	0	0	3	0	0	0	127	201
0870	Sangrampur	0	0	0	0	0	0	0	0	0	0	0	0	0	0	0	0	0	0	0	0
0871	Sabitapur	0	0	0	0	0	0	0	0	0	0	0	0	0	0	2	0	0	0	102	192
0872	Chakahmad Kala Remar	0	0	0	0	0	0	0	0	0	0	0	0	0	0	0	0	0	0	0	0
0873	Lauwadih	0	0	0	0	0	0	8	4	0	0	4	0	0	0	26	1	0	1	414	757
0874	Baruna	0	0	0	0	0	0	0	0	0	0	0	0	0	0	0	0	0	0	0	0
0875	Belank	0	0	0	0	0	0	0	0	0	0	0	0	0	0	0	0	0	0	0	0
0876	Jalalpur Mutwali	0	0	0	0	0	0	0	0	0	0	0	0	0	0	0	0	0	9	108	180
0877	Kashipur	0	0	0	0	0	0	0	0	0	0	0	0	0	0	0	0	0	0	0	0
0878	Sarwahanpur	0	0	0	0	0	0	0	0	0	0	0	0	0	0	0	0	0	0	0	0
0879	Murtajipur	0	0	0	0	0	0	2	0	0	0	2	0	2	0	30	0	0	0	305	509
0880	Karanpura	0	0	0	0	0	0	0	0	0	0	0	0	0	0	0	0	0	0	0	0
0881	Samaspur	0	0	0	0	0	0	0	0	0	0	0	0	0	0	0	0	0	0	0	0

1	2	3	4	5	6	7	8	9	10	11	12	13	14	15	16	17	18	19	20	21	22
0882	Hemrajpur	26.31	39	39	310	159	151	33	39	10	7	0	0	52	0	65	0	51	0	10	0
0883	Belsari	259.82	198	198	1246	624	622	111	93	96	82	0	0	326	192	352	300	137	72	159	208
0884	Chak Gulabi	2.02	0	0	0	0	0	0	0	0	0	0	0	0	0	0	0	0	0	0	0
0885	Chandpur	145.69	89	89	656	336	320	62	64	118	100	0	0	158	83	173	75	90	0	80	75
0886	Malasa	118.98	102	102	923	472	451	83	98	88	87	0	0	256	75	166	8	85	0	73	8
0887	Narsingh Pur	8.09	0	0	0	0	0	0	0	0	0	0	0	0	0	0	0	0	0	0	0
0888	Chak Wajid pur	19.83	0	0	0	0	0	0	0	0	0	0	0	0	0	0	0	0	0	0	0
0889	Hetimpur	29.54	0	0	0	0	0	0	0	0	0	0	0	0	0	0	0	0	0	0	0
0890	Chak Bahauddin Pu	15.38	0	0	0	0	0	0	0	0	0	0	0	0	0	0	0	0	0	0	0
0891	Murki Agadh	41.28	60	60	456	224	232	65	54	23	28	0	0	109	14	84	0	72	0	10	0
0892	Loknath Pah	38.45	32	32	220	110	110	30	30	110	110	0	0	12	0	50	48	0	0	49	48
0893	Chak Khutha	25.57	0	0	0	0	0	0	0	0	0	0	0	0	0	0	0	0	0	0	0
0894	Malikpura	148.93	158	158	1305	673	632	129	117	264	242	0	0	258	89	326	107	100	0	204	106
Summary for 'Nyay Panchayat' = 0043 (32 detail records)																					
Sum		3293.49	1726	1730	12906	6541	6365	1279	1197	1693	1509	0	0	3056	1493	3124	1011	1221	116	1623	858

1	2	23	24	25	26	27	28	29	30	31	32	33	34	35	36	37	38	39	40	41	42
0882	Hemrajpur	0	0	0	0	0	0	0	0	0	0	0	0	0	0	4	0	0	0	94	151
0883	Belsari	1	1	0	0	0	0	9	5	2	2	4	2	0	0	40	10	0	0	272	322
0884	Chak Gulabi	0	0	0	0	0	0	0	0	0	0	0	0	0	0	0	0	0	0	0	0
0885	Chandpur	0	0	0	0	0	0	0	0	0	0	3	0	0	0	0	0	0	0	163	245
0886	Malasa	0	0	0	0	0	0	0	0	0	0	0	0	0	0	8	0	0	0	306	443
0887	Narsingh Pur	0	0	0	0	0	0	0	0	0	0	0	0	0	0	0	0	0	0	0	0
0888	Chak Wajid pur	0	0	0	0	0	0	0	0	0	0	0	0	0	0	0	0	0	0	0	0
0889	Hetimpur	0	0	0	0	0	0	0	0	0	0	0	0	0	0	0	0	0	0	0	0
0890	Chak Bahauddin Pur	0	0	0	0	0	0	0	0	0	0	0	0	0	0	0	0	0	0	0	0
0891	Murki Agadh	0	0	0	0	0	0	0	0	0	0	0	0	0	0	2	0	0	0	140	232
0892	Loknath Pah	0	0	0	0	0	0	0	0	0	0	0	0	1	0	0	0	0	0	60	62
0893	Chak Khutha	0	0	0	0	0	0	0	0	0	0	0	0	0	0	0	0	0	0	0	0
0894	Malikpura	0	0	0	0	3	0	0	0	0	0	0	0	0	0	19	1	0	0	347	525
Summary for 'Nyay Panchayat' = 0043 (32 detail records)																					
Sum		1	1	0	0	5	1	28	10	5	2	23	6	4	0	214	17	0	35	3417	5319

1	2	3	4	5	6	7	8	9	10	11	12	13	14	15	16	17	18	19	20	21	22
0044	**Gondur**	**Nyay Panchayat / न्याय पंचायत**																			
0895	Sonwarsa	106.03	9	9	62	39	23	9	3	24	14	0	0	10	6	0	0	0	0	0	0
0896	Rampur Hirday Rai	61.51	0	0	0	0	0	0	0	0	0	0	0	0	0	0	0	0	0	0	0
0897	Rampur Bisambhar	21.45	0	0	0	0	0	0	0	0	0	0	0	0	0	0	0	0	0	0	0
0898	Talgondoor	126.67	0	0	0	0	0	0	0	0	0	0	0	0	0	0	0	0	0	0	0
0899	Narsinghpur	122.22	0	0	0	0	0	0	0	0	0	0	0	0	0	0	0	0	0	0	0
0900	Champapur Shikoh	30.76	0	0	0	0	0	0	0	0	0	0	0	0	0	0	0	0	0	0	0
0901	Mustfabad	55.44	0	0	0	0	0	0	0	0	0	0	0	0	0	0	0	0	0	0	0
0902	Chak Habib	25.09	0	0	0	0	0	0	0	0	0	0	0	0	0	0	0	0	0	0	0
0903	Kakar Ghatta	69.20	0	0	0	0	0	0	0	0	0	0	0	0	0	0	0	0	0	0	0
0904	Chaksaiad Kaloo	100.77	0	0	0	0	0	0	0	0	0	0	0	0	0	0	0	0	0	0	0
0905	Chak Jhamp	97.13	0	0	0	0	0	0	0	0	0	0	0	0	0	0	0	0	0	0	0
0906	Mokrampur	99.96	12	12	99	48	51	10	14	0	0	0	0	14	13	27	0	16	0	11	0
0907	Chakkhan Muham	62.32	42	42	243	136	107	30	19	0	0	0	0	42	7	61	35	14	0	47	35
0908	Champapur Chak D	51.40	0	0	0	0	0	0	0	0	0	0	0	0	0	0	0	0	0	0	0
0909	Sultanpur	46.14	0	0	0	0	0	0	0	0	0	0	0	0	0	0	0	0	0	0	0
0910	Champapur Tafe U	47.75	0	0	0	0	0	0	0	0	0	0	0	0	0	0	0	0	0	0	0
0911	Chak Ramji Pandit	17.40	0	0	0	0	0	0	0	0	0	0	0	0	0	0	0	0	0	0	0
0912	Nasrabad	93.49	50	50	494	251	243	51	67	21	17	0	0	124	47	139	0	97	0	42	0
0913	Jagdishpur T. Fakir	42.90	40	40	276	146	130	34	23	52	53	0	0	29	13	70	27	30	0	37	27
0914	Sonwani	162.69	247	269	2254	1189	1065	198	181	73	67	0	0	582	218	572	160	256	1	248	152
0915	Shahpur M. Sonwa	38.85	0	0	0	0	0	0	0	0	0	0	0	0	0	0	0	0	0	0	0

1	2	23	24	25	26	27	28	29	30	31	32	33	34	35	36	37	38	39	40	41	42
0044	**Gondur Nyay Panchayat / न्याय पंचायत**																				
0895	Sonwarsa	0	0	0	0	0	0	0	0	0	0	0	0	0	0	0	0	0	0	39	23
0896	Rampur Hirday Rai	0	0	0	0	0	0	0	0	0	0	0	0	0	0	0	0	0	0	0	0
0897	Rampur Bisambhar Rai	0	0	0	0	0	0	0	0	0	0	0	0	0	0	0	0	0	0	0	0
0898	Talgondoor	0	0	0	0	0	0	0	0	0	0	0	0	0	0	0	0	0	0	0	0
0899	Narsinghpur	0	0	0	0	0	0	0	0	0	0	0	0	0	0	0	0	0	0	0	0
0900	Champapur Shikohabad	0	0	0	0	0	0	0	0	0	0	0	0	0	0	0	0	0	0	0	0
0901	Mustfabad	0	0	0	0	0	0	0	0	0	0	0	0	0	0	0	0	0	0	0	0
0902	Chak Habib	0	0	0	0	0	0	0	0	0	0	0	0	0	0	0	0	0	0	0	0
0903	Kakar Ghatta	0	0	0	0	0	0	0	0	0	0	0	0	0	0	0	0	0	0	0	0
0904	Chaksaiad Kaloo	0	0	0	0	0	0	0	0	0	0	0	0	0	0	0	0	0	0	0	0
0905	Chak Jhamp	0	0	0	0	0	0	0	0	0	0	0	0	0	0	0	0	0	0	0	0
0906	Mokrampur	0	0	0	0	0	0	0	0	0	0	0	0	0	0	0	0	0	0	21	51
0907	Chakkhan Muhammad	0	0	0	0	0	0	0	0	0	0	0	0	0	0	0	0	0	0	75	72
0908	Champapur Chak Doyam	0	0	0	0	0	0	0	0	0	0	0	0	0	0	0	0	0	0	0	0
0909	Sultanpur	0	0	0	0	0	0	0	0	0	0	0	0	0	0	0	0	0	0	0	0
0910	Champapur Tafe Ugarsen	0	0	0	0	0	0	0	0	0	0	0	0	0	0	0	0	0	0	0	0
0911	Chak Ramji Pandit	0	0	0	0	0	0	0	0	0	0	0	0	0	0	0	0	0	0	0	0
0912	Nasrabad	0	0	0	0	0	0	0	0	0	0	0	0	0	0	0	0	0	0	112	243
0913	Jagdishpur T. Fakir Rafi	0	0	0	0	0	0	0	0	0	0	0	0	1	0	2	0	0	0	76	103
0914	Sonwani	0	0	0	0	0	0	0	0	0	0	19	6	1	0	48	1	0	0	617	905
0915	Shahpur M. Sonwani	0	0	0	0	0	0	0	0	0	0	0	0	0	0	0	0	0	0	0	0

1	2	3	4	5	6	7	8	9	10	11	12	13	14	15	16	17	18	19	20	21	22
0916	Mahender	312.02	770	828	6515	3220	3295	724	743	495	440	0	0	1812	940	1159	144	604	25	438	109
0917	Sarwanpur	13.36	0	0	0	0	0	0	0	0	0	0	0	0	0	0	0	0	0	0	0
0918	Saripur	29.95	0	0	0	0	0	0	0	0	0	0	0	0	0	0	0	0	0	0	0
0919	Birpur Rasid	48.97	0	0	0	0	0	0	0	0	0	0	0	0	0	0	0	0	0	0	0
0920	Sardarpur	86.20	42	42	361	163	198	33	42	0	0	0	0	35	20	75	22	41	6	33	14
0921	Gondoor	261.44	392	396	3125	1645	1480	259	245	56	50	0	0	1033	384	859	87	416	1	356	82
0922	Talkhudia	27.52	64	64	445	246	199	48	39	246	199	0	0	91	0	116	114	0	0	116	114
0923	Maheshpur T. Gond	91.87	44	44	299	165	134	31	22	0	0	0	0	53	25	77	45	22	0	47	45
0924	Masauni	113.72	116	117	784	397	387	68	74	42	42	0	0	167	64	195	80	51	0	124	78
0925	Shahabuddin Pur	54.23	36	36	238	115	123	27	23	0	0	0	0	54	20	51	50	17	2	25	48
0926	Ahankar Pah	23.88	0	0	0	0	0	0	0	0	0	0	0	0	0	0	0	0	0	0	0
0927	Dhudia	148.52	136	136	813	433	380	78	56	113	106	0	0	220	90	232	108	124	4	94	104
0928	Hasanpura T. Gond	29.95	0	0	0	0	0	0	0	0	0	0	0	0	0	0	0	0	0	0	0
0929	Nasirpur Sukaulia	67.99	0	0	0	0	0	0	0	0	0	0	0	0	0	0	0	0	0	0	0
0930	Deoria	181.71	117	122	1027	508	519	108	113	142	126	0	0	288	153	221	117	75	19	100	97
0931	Margupur	44.11	23	23	164	82	82	14	12	0	0	0	0	58	26	35	3	0	0	27	3
0932	Kharika	70.42	0	0	0	0	0	0	0	0	0	0	0	0	0	0	0	0	0	0	0
0933	Fateullahpur	54.63	14	40	286	146	140	20	20	4	6	0	0	76	38	77	0	77	0	0	0
0934	Chamrari	85.80	27	27	183	94	89	20	20	0	0	0	0	17	3	52	35	0	0	52	35
0935	Tal Khadra	14.97	0	0	0	0	0	0	0	0	0	0	0	0	0	0	0	0	0	0	0
0936	Tal Majhaua	19.83	0	0	0	0	0	0	0	0	0	0	0	0	0	0	0	0	0	0	0
0937	Chak Dharmsen	129.50	26	26	158	85	73	15	16	0	0	0	0	4	0	53	22	0	0	53	22

1	2	23	24	25	26	27	28	29	30	31	32	33	34	35	36	37	38	39	40	41	42
0916	Mahender	0	0	0	0	9	0	8	1	6	0	36	6	9	0	49	3	2	26	2059	3125
0917	Sarwanpur	0	0	0	0	0	0	0	0	0	0	0	0	0	0	0	0	0	0	0	0
0918	Saripur	0	0	0	0	0	0	0	0	0	0	0	0	0	0	0	0	0	0	0	0
0919	Birpur Rasid	0	0	0	0	0	0	0	0	0	0	0	0	0	0	0	0	0	0	0	0
0920	Sardarpur	0	0	0	0	0	0	0	2	0	0	0	0	0	0	1	0	0	0	88	176
0921	Gondoor	3	0	0	0	3	2	4	0	3	0	21	0	0	0	53	2	0	0	786	1393
0922	Talkhudia	0	0	0	0	0	0	0	0	0	0	0	0	0	0	0	0	0	0	130	85
0923	Maheshpur T. Gondur	0	0	0	0	0	0	0	0	0	0	4	0	1	0	3	0	0	0	88	89
0924	Masauni	0	0	0	0	1	0	0	0	2	1	4	1	0	0	13	0	0	20	202	287
0925	Shahabuddin Pur	0	0	0	0	0	0	2	0	0	0	2	0	0	0	5	0	0	0	64	73
0926	Ahankar Pah	0	0	0	0	0	0	0	0	0	0	0	0	0	0	0	0	0	0	0	0
0927	Dhudia	0	0	0	0	5	0	1	0	0	0	6	0	0	0	2	0	0	0	201	272
0928	Hasanpura T. Gondur	0	0	0	0	0	0	0	0	0	0	0	0	0	0	0	0	0	0	0	0
0929	Nasirpur Sukaulia	0	0	0	0	0	0	0	0	0	0	0	0	0	0	0	0	0	0	0	0
0930	Deoria	0	0	0	0	0	0	5	0	0	0	14	0	0	0	27	1	0	0	287	402
0931	Margupur	0	0	0	0	0	0	0	0	0	0	0	0	0	0	8	0	0	0	47	79
0932	Kharika	0	0	0	0	0	0	0	0	0	0	0	0	0	0	0	0	0	0	0	0
0933	Fateullahpur	0	0	0	0	0	0	0	0	0	0	0	0	0	0	0	0	0	0	69	140
0934	Chamrari	0	0	0	0	0	0	0	0	0	0	0	0	0	0	0	0	0	0	42	54
0935	Tal Khadra	0	0	0	0	0	0	0	0	0	0	0	0	0	0	0	0	0	0	0	0
0936	Tal Majhaua	0	0	0	0	0	0	0	0	0	0	0	0	0	0	0	0	0	0	0	0
0937	Chak Dharmsen	0	0	0	0	0	0	0	0	0	0	0	0	0	0	0	0	0	0	32	51

1	2	3	4	5	6	7	8	9	10	11	12	13	14	15	16	17	18	19	20	21	22
0938	Karank	36.83	0	0	0	0	0	0	0	0	0	0	0	0	0	0	0	0	0	0	0
0939	Jiyandanpur Khurd	74.87	2	2	20	13	7	3	1	0	0	0	0	8	4	6	0	0	0	6	0
0940	Fateullahpur	55.44	12	14	77	37	40	5	6	0	0	0	0	10	0	19	8	18	0	1	8
Summary for 'Nyay Panchayat' = 0044 (46 detail records)																					
Sum		3556 90	2221	2339	17923	9158	8765	1785	1739	1268	1120	0	0	4727	2071	4096	1057	1858	58	1857	973
0045	**Sipari**	**Nyay Panchayat / न्याय पंचायत**																			
0941	Amarpur	87.42	0	0	0	0	0	0	0	0	0	0	0	0	0	0	0	0	0	0	0
0942	Araji Sipari	21.45	2	3	16	10	6	4	2	0	0	0	0	1	0	3	2	1	0	2	2
0943	Sipari	364.63	238	238	1847	966	881	159	137	170	145	0	0	603	258	464	92	253	4	146	87
0944	Shahpur	302.72	125	167	1173	576	597	129	122	63	63	0	0	208	39	254	39	92	8	135	31
0945	Tikapur	53.02	32	32	283	131	152	27	26	18	17	0	0	72	37	58	10	47	10	4	0
0946	Murera Buzurg	132.74	101	101	809	401	408	96	79	100	99	0	0	212	115	183	39	60	1	74	38
0947	Basnia	145.29	106	106	761	377	384	68	70	91	104	0	0	169	60	117	54	53	10	34	44
0948	Jagdishpur Khas	111.70	137	137	915	468	447	96	84	181	184	0	0	179	38	246	103	108	8	105	94
0949	Baskahi	49.37	0	0	0	0	0	0	0	0	0	0	0	0	0	0	0	0	0	0	0
0950	Khorampur	163.09	24	27	157	84	73	19	14	3	3	0	0	27	0	33	26	28	18	5	8
0951	Surani	65.97	48	51	355	185	170	40	40	86	87	0	0	38	15	96	42	49	0	47	42
Summary for 'Nyay Panchayat' = 0045 (11 detail records)																					
Sum		1497 40	813	862	6316	3198	3118	638	574	712	702	0	0	1509	562	1454	407	691	59	552	346

1	2	23	24	25	26	27	28	29	30	31	32	33	34	35	36	37	38	39	40	41	42
0938	Karank	0	0	0	0	0	0	0	0	0	0	0	0	0	0	0	0	0	0	0	0
0939	Jiyandanpur Khurd	0	0	0	0	0	0	0	0	0	0	0	0	0	0	0	0	0	0	7	7
0940	Fateullahpur	0	0	0	0	0	0	0	0	0	0	0	0	0	0	0	0	0	0	18	32
Summary for 'Nyay Panchayat' = 0044 (46 detail records)																					
Sum		3	0	0	0	18	2	20	3	11	1	106	13	12	0	211	7	2	46	5060	7662
0045	**Sipari**	**Nyay Panchayat / न्याय पंचायत**																			
0941	Amarpur	0	0	0	0	0	0	0	0	0	0	0	0	0	0	0	0	0	0	0	0
0942	Araji Sipari	0	0	0	0	0	0	0	0	0	0	0	0	0	0	0	0	0	0	7	4
0943	Sipari	1	0	0	0	0	0	2	0	0	0	15	0	0	0	47	1	6	0	496	789
0944	Shahpur	10	0	0	0	0	0	0	0	0	0	0	0	1	0	16	0	0	0	322	558
0945	Tikapur	0	0	0	0	0	0	0	0	0	0	0	0	0	0	7	0	0	36	73	106
0946	Murera Buzurg	0	0	0	0	20	0	7	0	2	0	6	0	0	0	14	0	0	0	218	369
0947	Basnia	0	0	0	0	0	0	0	0	0	0	11	0	2	0	17	0	31	59	229	271
0948	Jagdishpur Khas	0	0	0	0	1	0	11	1	0	0	7	0	1	0	13	0	0	0	222	344
0949	Baskahi	0	0	0	0	0	0	0	0	0	0	0	0	0	0	0	0	0	0	0	0
0950	Khorampur	0	0	0	0	0	0	0	0	0	0	0	0	0	0	0	0	0	0	51	47
0951	Surani	0	0	0	0	0	0	0	0	0	0	0	0	0	0	0	0	0	0	89	128
Summary for 'Nyay Panchayat' = 0045 (11 detail records)																					
Sum		11	0	0	0	21	0	20	1	2	0	39	0	4	0	114	1	37	95	1707	2616

1	2	3	4	5	6	7	8	9	10	11	12	13	14	15	16	17	18	19	20	21	22
0046	**Kherdeeha**	**Nyay Panchayat / न्याय पंचायत**																			
0952	Musar Dewa	75.27	42	42	304	154	150	34	32	33	32	0	0	86	37	58	33	28	0	24	33
0953	Shahpur Urf Shahp	16.59	35	35	220	107	113	20	19	64	67	0	0	57	35	40	21	5	0	25	21
0954	Surhurpur	11.74	124	124	596	292	304	115	121	0	0	0	0	149	130	127	15	70	0	18	14
0955	Misraulia	52.61	31	31	220	107	113	19	26	64	67	0	0	57	27	42	21	4	0	28	21
0956	Birbhanpur	111.70	24	24	156	74	82	15	21	0	0	0	0	49	32	27	5	7	0	18	4
0957	Lalpur Maphi	64.35	59	59	463	226	237	36	34	18	25	0	0	179	130	63	6	34	0	10	5
0958	Chak Doman	2.83	27	27	188	98	90	26	17	27	24	0	0	21	6	42	2	3	2	38	0
0959	Gyanpur	127.89	46	46	411	222	189	55	43	97	78	0	0	83	3	94	51	25	0	68	51
0960	Baliyaria	115.76	36	40	320	159	161	24	32	26	22	0	0	62	24	80	0	58	0	18	0
0961	Aalapur	122.62	48	48	402	210	192	55	45	55	46	0	0	108	36	89	38	17	0	62	38
0962	Khardiha	320.52	264	264	1910	963	947	169	156	260	249	0	0	584	291	544	334	239	141	205	192
0963	Basartpur	63.94	0	0	0	0	0	0	0	0	0	0	0	0	0	0	0	0	0	0	0
0964	Chak Khadi	8.50	0	0	0	0	0	0	0	0	0	0	0	0	0	0	0	0	0	0	0
0965	Alawalpur	56.66	0	0	0	0	0	0	0	0	0	0	0	0	0	0	0	0	0	0	0
0966	Tiyara Chak	32.38	0	0	0	0	0	0	0	0	0	0	0	0	0	0	0	0	0	0	0
0967	Chak Tiyara Dhav	20.24	21	21	152	68	84	16	22	0	0	0	0	39	4	36	0	35	0	0	0
0968	Gori Khas	17.40	93	93	707	350	357	63	65	96	86	0	0	183	83	184	0	46	0	136	0
0969	Chak Ahmad Kalan	118.58	70	70	624	328	296	56	56	8	5	0	0	203	91	137	9	72	1	26	8
0970	Gori Patti Sagram	48.16	0	0	0	0	0	0	0	0	0	0	0	0	0	0	0	0	0	0	0
0971	Kharagpur	6.88	0	0	0	0	0	0	0	0	0	0	0	0	0	0	0	0	0	0	0
0972	Patkauli	20.24	0	0	0	0	0	0	0	0	0	0	0	0	0	0	0	0	0	0	0

1	2	23	24	25	26	27	28	29	30	31	32	33	34	35	36	37	38	39	40	41	42
0046	**Kherdeeha Nyay Panchayat / न्याय पंचायत**																				
0952	Musar Dewa	0	0	0	0	0	0	2	0	0	0	3	0	0	0	1	0	0	0	96	117
0953	Shahpur Urf Shahpura	0	0	0	0	0	0	5	0	0	0	0	0	0	0	5	0	0	0	67	92
0954	Surhurpur	0	0	0	0	1	0	0	1	0	0	21	0	0	0	17	0	0	0	165	289
0955	Misraulia	0	0	0	0	0	0	2	0	5	0	0	0	0	0	3	0	0	0	65	92
0956	Birbhanpur	0	0	0	0	0	0	0	1	0	0	1	0	0	0	1	0	0	0	47	77
0957	Lalpur Maphi	1	0	0	0	0	0	0	0	0	0	1	0	2	0	15	1	0	0	163	231
0958	Chak Doman	0	0	0	0	0	0	0	0	0	0	0	0	0	0	1	0	0	0	56	88
0959	Gyanpur	0	0	0	0	0	0	0	0	0	0	0	0	0	0	1	0	0	0	128	138
0960	Baliyaria	0	0	0	0	0	0	0	0	0	0	0	0	0	0	4	0	0	0	79	161
0961	Aalapur	0	0	0	0	0	0	0	0	0	0	0	0	0	0	10	0	0	0	121	154
0962	Khardiha	3	0	0	0	0	0	3	0	1	0	25	0	9	0	59	1	3	0	416	613
0963	Basartpur	0	0	0	0	0	0	0	0	0	0	0	0	0	0	0	0	0	0	0	0
0964	Chak Khadi	0	0	0	0	0	0	0	0	0	0	0	0	0	0	0	0	0	0	0	0
0965	Alawalpur	0	0	0	0	0	0	0	0	0	0	0	0	0	0	0	0	0	0	0	0
0966	Tiyara Chak	0	0	0	0	0	0	0	0	0	0	0	0	0	0	0	0	0	0	0	0
0967	Chak Tiyara Dhav	0	0	0	0	0	0	0	0	0	0	0	0	0	0	1	0	0	0	32	84
0968	Gori Khas	0	0	0	0	0	0	0	0	0	0	0	0	0	0	2	0	0	0	166	357
0969	Chak Ahmad Kalan	0	0	0	0	8	0	1	0	0	0	6	0	2	0	22	0	58	165	133	122
0970	Gori Patti Sagram	0	0	0	0	0	0	0	0	0	0	0	0	0	0	0	0	0	0	0	0
0971	Kharagpur	0	0	0	0	0	0	0	0	0	0	0	0	0	0	0	0	0	0	0	0
0972	Patkauli	0	0	0	0	0	0	0	0	0	0	0	0	0	0	0	0	0	0	0	0

1	2	3	4	5	6	7	8	9	10	11	12	13	14	15	16	17	18	19	20	21	22
0973	Bhushula	146.50	44	44	278	142	136	33	32	0	0	0	0	58	11	36	12	14	10	10	0
0974	Muktapur Urf Char	40.07	41	41	292	144	148	24	33	22	21	0	0	75	38	90	32	49	1	38	31
Summary for 'Nyay Panchayat' = 0046 (23 detail records)																					
Sum		1601.43	1005	1009	7243	3644	3599	760	754	770	722	0	0	1993	978	1689	579	706	155	724	418

1	2	23	24	25	26	27	28	29	30	31	32	33	34	35	36	37	38	39	40	41	42
0973	Bhushula	0	0	0	0	11	0	0	0	0	0	1	0	0	0	0	2	0	0	106	124
0974	Muktapur Urf Charkha	0	0	0	0	0	0	0	0	0	0	3	0	0	0	0	0	0	0	54	116
Summary for 'Nyay Panchayat' = 0046 (23 detail records)																					
Sum		4	0	0	0	20	0	13	2	6	0	61	0	13	0	142	4	61	165	1894	2855

1	2	3	4	5	6	7	8	9	10	11	12	13	14	15	16	17	18	19	20	21	22
0047	**Awathahin Chatu**	**Nyay Panchayat / न्याय पंचायत**																			
0975	Karpsha	90.76	0	0	0	0	0	0	0	0	0	0	0	0	0	0	0	0	0	0	0
0976	Sonari	245.65	335	335	2405	1280	1125	257	195	212	151	0	0	649	360	609	150	181	11	371	126
0977	Rewsara	257.39	180	180	1383	711	672	158	154	174	153	0	0	383	153	360	53	191	4	140	48
0978	Awathhi Basant	104.41	51	51	380	185	195	15	26	53	51	0	0	115	23	89	19	22	0	58	19
0979	Chak Khalil Hariha	17.40	0	0	0	0	0	0	0	0	0	0	0	0	0	0	0	0	0	0	0
0980	Baghauri T. Sonari	43.30	0	0	0	0	0	0	0	0	0	0	0	0	0	0	0	0	0	0	0
0981	Wajidpur	99.96	0	0	0	0	0	0	0	0	0	0	0	0	0	0	0	0	0	0	0
0982	Chak Fatma	4.05	0	0	0	0	0	0	0	0	0	0	0	0	0	0	0	0	0	0	0
0983	Jagdishpur T. Mahti	5.26	0	0	0	0	0	0	0	0	0	0	0	0	0	0	0	0	0	0	0
0984	Chak Khalil	12.14	0	0	0	0	0	0	0	0	0	0	0	0	0	0	0	0	0	0	0
0985	Chak Azmtulla	14.57	0	0	0	0	0	0	0	0	0	0	0	0	0	0	0	0	0	0	0
0986	Chak Hakim	3.64	0	0	0	0	0	0	0	0	0	0	0	0	0	0	0	0	0	0	0
0987	Chak Ham	5.67	0	0	0	0	0	0	0	0	0	0	0	0	0	0	0	0	0	0	0
0988	Awathhi Chatursal	242.82	421	424	3111	1514	1597	365	381	303	282	0	0	744	459	610	78	229	1	277	72
0989	Chilbili Madsudan	99.56	16	16	92	38	54	8	9	0	0	0	0	24	35	14	0	11	0	0	0
0990	Dahinwar	101.98	121	121	927	447	480	88	70	95	88	0	0	269	173	141	60	25	0	93	60
0991	Bhopatpur Mu. Son	71.23	0	0	0	0	0	0	0	0	0	0	0	0	0	0	0	0	0	0	0
0992	Mahri	99.96	178	180	1538	771	767	156	147	185	167	0	0	448	218	308	107	120	5	121	101
0993	Bhalampur Urf Padi	77.30	49	49	396	198	198	37	30	0	0	0	0	79	24	86	34	63	9	14	24
0994	Hapdur T	13.16	50	50	297	154	143	23	14	0	0	0	0	67	28	76	45	48	25	22	20
0995	Barauli Adai	10.33	0	0	0	0	0	0	0	0	0	0	0	0	0	0	0	0	0	0	0

1	2	23	24	25	26	27	28	29	30	31	32	33	34	35	36	37	38	39	40	41	42
0047	**Awathahin Chatu Nyay Panchayat / न्याय पंचायत**																				
0975	Karpsha	0	0	0	0	0	0	0	0	0	0	0	0	0	0	0	0	0	0	0	0
0976	Sonari	1	0	0	0	5	8	3	0	3	0	10	0	0	0	35	5	0	0	671	975
0977	Rewsara	0	0	0	0	0	0	3	0	0	0	8	0	0	0	18	1	0	0	351	619
0978	Awathhi Basant	0	0	0	0	0	0	0	0	0	0	2	0	0	0	7	0	0	0	96	176
0979	Chak Khalil Hariharpah	0	0	0	0	0	0	0	0	0	0	0	0	0	0	0	0	0	0	0	0
0980	Baghauri T. Sonari	0	0	0	0	0	0	0	0	0	0	0	0	0	0	0	0	0	0	0	0
0981	Wajidpur	0	0	0	0	0	0	0	0	0	0	0	0	0	0	0	0	0	0	0	0
0982	Chak Fatma	0	0	0	0	0	0	0	0	0	0	0	0	0	0	0	0	0	0	0	0
0983	Jagdishpur T. Mahti	0	0	0	0	0	0	0	0	0	0	0	0	0	0	0	0	0	0	0	0
0984	Chak Khalil	0	0	0	0	0	0	0	0	0	0	0	0	0	0	0	0	0	0	0	0
0985	Chak Azmtulla	0	0	0	0	0	0	0	0	0	0	0	0	0	0	0	0	0	0	0	0
0986	Chak Hakim	0	0	0	0	0	0	0	0	0	0	0	0	0	0	0	0	0	0	0	0
0987	Chak Ham	0	0	0	0	0	0	0	0	0	0	0	0	0	0	0	0	0	0	0	0
0988	Awathhi Chatursal	0	0	0	0	0	0	6	0	3	0	15	1	2	0	78	4	18	33	886	1486
0989	Chilbili Madsudan	0	0	0	0	0	0	0	0	0	0	0	0	0	0	3	0	0	0	24	54
0990	Dahinwar	0	0	0	0	0	0	1	0	0	0	4	0	0	0	18	0	0	0	306	420
0991	Bhopatpur Mu. Sonari	0	0	0	0	0	0	0	0	0	0	0	0	0	0	0	0	0	0	0	0
0992	Mahri	1	0	0	0	5	0	2	0	1	0	7	0	3	0	48	1	0	0	463	660
0993	Bhalampur Urf Paditpura	0	0	0	0	0	0	0	0	0	0	6	0	0	0	3	1	0	0	112	164
0994	Hapdur T	0	0	0	0	0	0	1	0	0	0	1	0	0	0	4	0	0	0	78	98
0995	Barauli Adai	0	0	0	0	0	0	0	0	0	0	0	0	0	0	0	0	0	0	0	0

1	2	3	4	5	6	7	8	9	10	11	12	13	14	15	16	17	18	19	20	21	22
Summary for 'Nyay Panchayat' = 0047 (21 detail records)																					
Sum		1620.54	1401	1406	10529	5298	5231	1107	1026	1022	892	0	0	2778	1473	2293	546	890	55	1096	470

1	2	23	24	25	26	27	28	29	30	31	32	33	34	35	36	37	38	39	40	41	42
Summary for 'Nyay Panchayat' = 0047 (21 detail records)																					
Sum		2	0	0	0	10	8	16	0	7	0	53	1	5	0	214	12	18	33	2987	4652

1	2	3	4	5	6	7	8	9	10	11	12	13	14	15	16	17	18	19	20	21	22
0048	**Amaroopur**	**Nyay Panchayat / न्याय पंचायत**																			
0996	Khairabari	220.97	196	196	1367	715	652	138	102	206	188	0	0	293	123	365	196	110	26	206	169
0997	Meghupur	104.41	0	0	0	0	0	0	0	0	0	0	0	0	0	0	0	0	0	0	0
0998	Shripur	67.99	73	73	562	317	245	44	41	42	32	0	0	147	39	188	0	103	0	80	0
0999	Pindroi	111.70	27	29	201	102	99	24	12	10	14	0	0	44	12	53	0	34	0	19	0
1000	Amaropur	97.94	88	96	746	391	355	65	106	30	23	0	0	247	108	171	18	144	0	18	13
1001	Tarka	65.97	150	150	1214	642	572	114	107	184	144	0	0	370	172	251	0	193	0	45	0
1002	Chilbil Pati	65.61	0	0	0	0	0	0	0	0	0	0	0	0	0	0	0	0	0	0	0
1003	Sikandarpur	3.64	0	0	0	0	0	0	0	0	0	0	0	0	0	0	0	0	0	0	0
1004	Sukhdehri Kalan	122.62	77	77	730	392	338	77	64	38	33	0	0	160	140	175	30	132	1	36	29
1005	Amar Patti	5.26	0	0	0	0	0	0	0	0	0	0	0	0	0	0	0	0	0	0	0
1006	Sukhdahri Khurd	11.74	0	0	0	0	0	0	0	0	0	0	0	0	0	0	0	0	0	0	0
1007	Surat Patti	22.66	0	0	0	0	0	0	0	0	0	0	0	0	0	0	0	0	0	0	0
1008	Araji Budhaila	33.59	54	54	439	249	190	53	34	0	0	0	0	98	18	111	0	30	0	81	0
1009	Kalyan Saranga	27.92	0	0	0	0	0	0	0	0	0	0	0	0	0	0	0	0	0	0	0
1010	Tal Sardha	7.69	0	0	0	0	0	0	0	0	0	0	0	0	0	0	0	0	0	0	0
1011	Tal Girdhariya	23.07	0	0	0	0	0	0	0	0	0	0	0	0	0	0	0	0	0	0	0
1012	Musapur Ta. Silaic	44.11	0	0	0	0	0	0	0	0	0	0	0	0	0	0	0	0	0	0	0
1013	Budhala Khas Ta.	20.24	0	0	0	0	0	0	0	0	0	0	0	0	0	0	0	0	0	0	0
1014	Rendua	49.78	0	0	0	0	0	0	0	0	0	0	0	0	0	0	0	0	0	0	0
1015	Badha	108.86	83	83	705	370	335	88	84	117	102	0	0	162	43	162	82	46	1	114	81
1016	Indua	62.32	0	0	0	0	0	0	0	0	0	0	0	0	0	0	0	0	0	0	0

1	2	23	24	25	26	27	28	29	30	31	32	33	34	35	36	37	38	39	40	41	42
0048	**Amaroopur Nyay Panchayat / न्याय पंचायत**																				
0996	Khairabari	2	0	0	0	0	0	0	0	0	0	4	0	0	0	43	1	0	0	350	456
0997	Meghupur	0	0	0	0	0	0	0	0	0	0	0	0	0	0	0	0	0	0	0	0
0998	Shripur	0	0	0	0	0	0	0	0	0	0	0	0	1	0	4	0	0	0	129	245
0999	Pindroi	0	0	0	0	0	0	0	0	0	0	0	0	0	0	0	0	0	2	49	97
1000	Amaropur	0	0	0	0	1	2	2	1	0	0	3	1	0	0	3	1	0	0	220	337
1001	Tarka	0	0	0	0	0	0	0	0	0	0	0	0	0	0	13	0	0	0	391	572
1002	Chilbil Pati	0	0	0	0	0	0	0	0	0	0	0	0	0	0	0	0	0	0	0	0
1003	Sikandarpur	0	0	0	0	0	0	0	0	0	0	0	0	0	0	0	0	0	0	0	0
1004	Sukhdehri Kalan	0	0	0	0	0	0	0	0	0	0	0	0	0	0	7	0	0	0	217	308
1005	Amar Patti	0	0	0	0	0	0	0	0	0	0	0	0	0	0	0	0	0	0	0	0
1006	Sukhdahri Khurd	0	0	0	0	0	0	0	0	0	0	0	0	0	0	0	0	0	0	0	0
1007	Surat Patti	0	0	0	0	0	0	0	0	0	0	0	0	0	0	0	0	0	0	0	0
1008	Araji Budhaila	0	0	0	0	0	0	0	0	0	0	0	0	0	0	0	0	0	0	138	190
1009	Kalyan Saranga	0	0	0	0	0	0	0	0	0	0	0	0	0	0	0	0	0	0	0	0
1010	Tal Sardha	0	0	0	0	0	0	0	0	0	0	0	0	0	0	0	0	0	0	0	0
1011	Tal Girdhariya	0	0	0	0	0	0	0	0	0	0	0	0	0	0	0	0	0	0	0	0
1012	Musapur Ta. Silaich	0	0	0	0	0	0	0	0	0	0	0	0	0	0	0	0	0	0	0	0
1013	Budhala Khas Ta. Amarupur	0	0	0	0	0	0	0	0	0	0	0	0	0	0	0	0	0	0	0	0
1014	Rendua	0	0	0	0	0	0	0	0	0	0	0	0	0	0	0	0	0	0	0	0
1015	Badha	0	0	0	0	0	0	0	0	0	0	0	0	0	0	2	0	0	0	208	253
1016	Indua	0	0	0	0	0	0	0	0	0	0	0	0	0	0	0	0	0	0	0	0

1	2	3	4	5	6	7	8	9	10	11	12	13	14	15	16	17	18	19	20	21	22
1017	Baruli Mafi Mu. Lo	17.00	0	0	0	0	0	0	0	0	0	0	0	0	0	0	0	0	0	0	0
1018	Baruli Mafi Dahinw	14.57	0	0	0	0	0	0	0	0	0	0	0	0	0	0	0	0	0	0	0
Summary for 'Nyay Panchayat' = 0048 (23 detail records)																					
Sum		1309.66	748	758	5964	3178	2786	603	550	627	536	0	0	1521	655	1476	326	792	28	599	292

1	2	23	24	25	26	27	28	29	30	31	32	33	34	35	36	37	38	39	40	41	42
1017	*Baruli Mafi Mu. Lochin*	*0*	*0*	*0*	*0*	*0*	*0*	*0*	*0*	*0*	*0*	*0*	*0*	*0*	*0*	*0*	*0*	*0*	*0*	*0*	*0*
1018	Baruli Mafi Dahinwar	0	0	0	0	0	0	0	0	0	0	0	0	0	0	0	0	0	0	0	0
Summary for 'Nyay Panchayat' = *0048* (23 detail records)																					
Sum		2	0	0	0	1	2	2	1	0	0	7	1	1	0	72	2	0	2	1702	2458

1	2	3	4	5	6	7	8	9	10	11	12	13	14	15	16	17	18	19	20	21	22
0049	**Mania**	**Nyay Panchayat / न्याय पंचायत**																			
1019	Danetha	145.69	90	90	717	377	340	80	73	157	130	0	0	132	3	152	0	122	0	0	0
1020	Karmu Pur	18.21	0	0	0	0	0	0	0	0	0	0	0	0	0	0	0	0	0	0	0
1021	Andhari Pur	36.42	0	0	0	0	0	0	0	0	0	0	0	0	0	0	0	0	0	0	0
1022	Nirmal Pur	15.38	0	0	0	0	0	0	0	0	0	0	0	0	0	0	0	0	0	0	0
1023	Sataisha	6.48	0	0	0	0	0	0	0	0	0	0	0	0	0	0	0	0	0	0	0
1024	Kanuan	404.33	429	433	3150	1569	1581	336	324	240	245	0	0	651	318	754	257	248	8	349	226
1025	Mahuari	34.40	0	0	0	0	0	0	0	0	0	0	0	0	0	0	0	0	0	0	0
1026	Jiyanpur Mafi	25.09	0	0	0	0	0	0	0	0	0	0	0	0	0	0	0	0	0	0	0
1027	Bhora Mu. Kanuan	65.56	0	0	0	0	0	0	0	0	0	0	0	0	0	0	0	0	0	0	0
1028	Govindpur	31.97	11	11	55	25	30	1	4	24	29	0	0	16	2	18	13	7	5	10	8
1029	Mason	126.27	144	145	783	390	393	88	96	335	342	0	0	141	44	211	186	6	0	192	185
1030	Aema	63.94	20	20	114	61	53	14	13	0	0	0	0	13	0	35	30	0	0	32	30
1031	Chak Kathak	8.90	0	0	0	0	0	0	0	0	0	0	0	0	0	0	0	0	0	0	0
1032	Parsada	155.00	136	136	841	440	401	71	51	116	89	0	0	247	88	177	82	102	23	63	55
1033	Arazi Chak Kesho	10.93	0	0	0	0	0	0	0	0	0	0	0	0	0	0	0	0	0	0	0
1034	Mubark Pur	6.07	0	0	0	0	0	0	0	0	0	0	0	0	0	0	0	0	0	0	0
1035	Arazi Nnasirpur loc	35.61	9	10	64	39	25	8	2	21	14	0	0	17	3	14	9	7	1	7	8
1036	Nasirpur Ta. Macha	20.35	17	17	169	82	87	14	21	5	4	0	0	61	65	35	10	24	6	5	4
1037	Nasirpur Ta. Manch	21.45	0	0	0	0	0	0	0	0	0	0	0	0	0	0	0	0	0	0	0
1038	Sakla Kala	59.49	4	4	38	23	15	5	3	0	0	0	0	8	4	10	5	10	4	0	0
1039	Mirzabad Kalakti	23.88	0	0	0	0	0	0	0	0	0	0	0	0	0	0	0	0	0	0	0

1	2	23	24	25	26	27	28	29	30	31	32	33	34	35	36	37	38	39	40	41	42
0049	**Mania**	**Nyay Panchayat / न्याय पंचायत**																			
1019	Danetha	0	0	0	0	0	0	0	0	0	0	0	0	0	0	30	0	0	0	225	340
1020	Karmu Pur	0	0	0	0	0	0	0	0	0	0	0	0	0	0	0	0	0	0	0	0
1021	Andhari Pur	0	0	0	0	0	0	0	0	0	0	0	0	0	0	0	0	0	0	0	0
1022	Nirmal Pur	0	0	0	0	0	0	0	0	0	0	0	0	0	0	0	0	0	0	0	0
1023	Sataisha	0	0	0	0	0	0	0	0	0	0	0	0	0	0	0	0	0	0	0	0
1024	Kanuan	6	2	1	0	0	0	9	3	7	5	39	10	6	0	89	3	0	110	815	1214
1025	Mahuari	0	0	0	0	0	0	0	0	0	0	0	0	0	0	0	0	0	0	0	0
1026	Jiyanpur Mafi	0	0	0	0	0	0	0	0	0	0	0	0	0	0	0	0	0	0	0	0
1027	Bhora Mu. Kanuan	0	0	0	0	0	0	0	0	0	0	0	0	0	0	0	0	0	0	0	0
1028	Govindpur	0	0	0	0	0	0	0	0	0	0	0	0	0	0	1	0	0	0	7	17
1029	Mason	0	0	0	0	1	0	0	0	4	0	4	1	0	0	4	0	0	0	179	207
1030	Aema	0	0	0	0	0	0	1	0	0	0	1	0	0	0	1	0	0	0	26	23
1031	Chak Kathak	0	0	0	0	0	0	0	0	0	0	0	0	0	0	0	0	0	0	0	0
1032	Parsada	0	0	0	0	0	0	1	1	1	0	3	0	0	1	7	2	0	0	263	319
1033	Arazi Chak Kesho	0	0	0	0	0	0	0	0	0	0	0	0	0	0	0	0	0	0	0	0
1034	Mubark Pur	0	0	0	0	0	0	0	0	0	0	0	0	0	0	0	0	0	0	0	0
1035	Arazi Nnasirpur lochin	0	0	0	0	0	0	0	0	0	0	0	0	0	0	0	0	0	0	25	16
1036	Nasirpur Ta. Macha	0	0	0	0	0	0	1	0	0	0	0	0	0	0	5	0	1	0	46	77
1037	Nasirpur Ta. Manchai	0	0	0	0	0	0	0	0	0	0	0	0	0	0	0	0	0	0	0	0
1038	Sakla Kala	0	0	0	0	0	0	0	0	0	0	0	0	0	0	0	1	0	0	13	10
1039	Mirzabad Kalakti	0	0	0	0	0	0	0	0	0	0	0	0	0	0	0	0	0	0	0	0

1	2	3	4	5	6	7	8	9	10	11	12	13	14	15	16	17	18	19	20	21	22
1040	Mirzabad Adai	161.07	272	277	1843	946	897	230	185	224	212	0	0	580	297	388	243	164	92	59	96
1041	Daulat Pur	52.21	4	4	31	14	17	2	6	6	8	0	0	7	3	6	5	0	0	5	4
1042	Mania	127.89	193	193	1485	755	730	181	183	290	253	0	0	448	197	350	33	219	2	28	21
1043	Nand Mubarkhpur	39.66	34	35	356	184	172	41	42	0	0	0	0	116	44	89	84	82	84	0	0
1044	Bhadaura	89.84	137	137	1064	542	522	122	113	6	8	0	0	225	22	278	204	128	64	102	134
1045	Narsingh Pur Karil	31.16	45	45	351	189	162	39	29	0	0	0	0	63	17	68	37	29	0	39	37
1046	Mubark Pur Durga	15.38	0	0	0	0	0	0	0	0	0	0	0	0	0	0	0	0	0	0	0
1047	Bhampur	36.83	0	0	0	0	0	0	0	0	0	0	0	0	0	0	0	0	0	0	0
1048	Rasulpur	161.07	29	29	194	103	91	28	18	66	57	0	0	31	20	47	46	0	0	42	32
1049	Nasirpur Bangar	44.97	3	3	14	8	6	2	1	0	0	0	0	1	0	4	0	4	0	0	0
1050	Kewra	188.19	8	11	45	24	21	5	1	7	6	0	0	2	0	16	5	11	1	0	0
1051	Ajaee Pur	64.35	30	33	284	158	126	33	14	0	0	0	0	66	16	81	3	40	0	2	0
1052	Salapur	27.92	6	6	44	22	22	0	7	0	0	0	0	18	0	18	14	7	0	11	14
1053	Sajna	176.85	112	112	628	350	278	54	61	38	33	0	0	49	0	228	174	225	0	3	174
Summary for 'Nyay Panchayat' = 0049 (35 detail records)																					
Sum		2532.81	1733	1751	12270	6301	5969	1354	1247	1535	1430	0	0	2892	1143	2979	1440	1435	290	949	1028

1	2	23	24	25	26	27	28	29	30	31	32	33	34	35	36	37	38	39	40	41	42
1040	Mirzabad Adai	1	0	1	0	2	2	51	36	2	1	46	8	2	0	60	8	1	0	557	654
1041	Daulat Pur	0	0	0	0	0	0	0	1	0	0	0	0	0	0	1	0	0	0	8	12
1042	Mania	0	0	0	0	2	4	11	0	7	2	34	3	0	0	49	1	0	0	405	697
1043	Nand Mubarkhpur urf Sakoha	0	0	0	0	0	0	2	0	0	0	3	0	0	0	2	0	0	0	95	88
1044	Bhadaura	0	0	0	0	0	0	9	2	0	0	9	4	0	0	30	0	5	20	259	298
1045	Narsingh Pur Karil	0	0	0	0	0	0	0	0	0	0	0	0	0	0	0	0	0	0	121	125
1046	Mubark Pur Durga	0	0	0	0	0	0	0	0	0	0	0	0	0	0	0	0	0	0	0	0
1047	Bhampur	0	0	0	0	0	0	0	0	0	0	0	0	0	0	0	0	0	0	0	0
1048	Rasulpur	0	0	0	0	0	0	0	0	0	0	0	0	0	0	5	14	0	0	56	45
1049	Nasirpur Bangar	0	0	0	0	0	0	0	0	0	0	0	0	0	0	0	0	0	0	4	6
1050	Kewra	0	0	0	0	0	0	5	4	0	0	0	0	0	0	0	0	0	0	8	16
1051	Ajaee Pur	0	0	0	0	0	0	1	0	11	3	10	0	5	0	12	0	1	0	76	123
1052	Salapur	0	0	0	0	0	0	0	0	0	0	0	0	0	0	0	0	0	0	4	8
1053	Sajna	0	0	0	0	0	0	0	0	0	0	0	0	0	0	0	0	0	0	122	104
Summary for 'Nyay Panchayat' = 0049 (35 detail records)																					
Sum		7	2	2	0	5	6	91	47	32	11	149	26	13	1	296	29	8	130	3314	4399

1	2	3	4	5	6	7	8	9	10	11	12	13	14	15	16	17	18	19	20	21	22
0050	**Sukhdehara**	**Nyay Panchayat / न्याय पंचायत**																			
1054	Lochin	112.51	145	145	1227	594	633	121	133	136	123	0	0	412	166	250	184	68	26	130	154
1055	Donpah	92.68	41	45	342	168	174	34	30	0	0	0	0	89	39	65	1	21	1	36	0
1056	Chak Mir Mohd.Ta.	5.67	0	0	0	0	0	0	0	0	0	0	0	0	0	0	0	0	0	0	0
1057	Mania Ta. Sakla Kh	6.07	0	0	0	0	0	0	0	0	0	0	0	0	0	0	0	0	0	0	0
1058	Kisun Pura	119.39	71	71	455	241	214	65	54	184	162	0	0	69	4	100	0	10	0	80	0
1059	Pandy Pur	4.86	11	11	55	21	34	5	6	0	0	0	0	14	1	6	2	5	2	1	0
1060	Bisunpur Mu. Sukh	70.82	0	0	0	0	0	0	0	0	0	0	0	0	0	0	0	0	0	0	0
1061	Paheila	13.76	0	0	0	0	0	0	0	0	0	0	0	0	0	0	0	0	0	0	0
1062	Firoj Pur Khurd	46.95	0	0	0	0	0	0	0	0	0	0	0	0	0	0	0	0	0	0	0
1063	Macha	162.69	160	161	1076	549	527	106	103	188	167	0	0	284	118	218	102	97	2	104	100
1064	Chak Latif Ullah	8.09	0	0	0	0	0	0	0	0	0	0	0	0	0	0	0	0	0	0	0
1065	Jalal Pur	83.37	0	0	0	0	0	0	0	0	0	0	0	0	0	0	0	0	0	0	0
1066	Jagdishpur Ta. Suk	16.59	0	0	0	0	0	0	0	0	0	0	0	0	0	0	0	0	0	0	0
1067	Sukhdehra	121.41	455	458	3219	1586	1633	385	300	249	234	0	0	859	44	588	39	209	3	147	14
1068	Barhn Pura	72.44	117	117	853	455	398	98	79	80	72	0	0	247	113	201	93	100	32	49	53
1069	Murtza Pur	12.95	0	0	0	0	0	0	0	0	0	0	0	0	0	0	0	0	0	0	0
1070	Chak Nuruddin	2.43	0	0	0	0	0	0	0	0	0	0	0	0	0	0	0	0	0	0	0
1071	Tal Kathnhi	21.45	0	0	0	0	0	0	0	0	0	0	0	0	0	0	0	0	0	0	0
1072	Tatria	70.82	44	44	306	165	141	37	25	0	0	0	0	70	7	67	5	23	1	43	4
1073	Tilk Pur	8.90	0	0	0	0	0	0	0	0	0	0	0	0	0	0	0	0	0	0	0
1074	Arazi Patila	1.62	0	0	0	0	0	0	0	0	0	0	0	0	0	0	0	0	0	0	0

1	2	23	24	25	26	27	28	29	30	31	32	33	34	35	36	37	38	39	40	41	42
0050	**Sukhdehara Nyay Panchayat / न्याय पंचायत**																				
1054	Lochin	2	0	0	0	0	0	6	0	0	0	10	3	1	0	33	1	0	0	344	449
1055	Donpah	0	0	0	0	0	0	0	0	0	0	1	0	0	0	7	0	0	0	103	173
1056	Chak Mir Mohd.Ta. Sukhdehra	0	0	0	0	0	0	0	0	0	0	0	0	0	0	0	0	0	0	0	0
1057	Mania Ta. Sakla Khurd	0	0	0	0	0	0	0	0	0	0	0	0	0	0	0	0	0	0	0	0
1058	Kisun Pura	0	0	0	0	0	0	5	0	2	0	1	0	0	0	2	0	0	0	141	214
1059	Pandy Pur	0	0	0	0	0	0	0	0	0	0	0	0	0	0	0	0	0	0	15	32
1060	Bisunpur Mu. Sukhdehra	0	0	0	0	0	0	0	0	0	0	0	0	0	0	0	0	0	0	0	0
1061	Paheila	0	0	0	0	0	0	0	0	0	0	0	0	0	0	0	0	0	0	0	0
1062	Firoj Pur Khurd	0	0	0	0	0	0	0	0	0	0	0	0	0	0	0	0	0	0	0	0
1063	Macha	0	0	0	0	0	0	2	0	0	0	1	0	0	0	14	0	0	0	331	425
1064	Chak Latif Ullah	0	0	0	0	0	0	0	0	0	0	0	0	0	0	0	0	0	0	0	0
1065	Jalal Pur	0	0	0	0	0	0	0	0	0	0	0	0	0	0	0	0	0	0	0	0
1066	Jagdishpur Ta. Sukhdahar	0	0	0	0	0	0	0	0	0	0	0	0	0	0	0	0	0	0	0	0
1067	Sukhdehra	3	2	0	0	2	1	30	12	14	0	55	0	7	0	121	7	0	5	998	1589
1068	Barhn Pura	0	0	0	0	10	0	12	5	1	0	18	2	2	0	9	1	2	2	252	303
1069	Murtza Pur	0	0	0	0	0	0	0	0	0	0	0	0	0	0	0	0	0	0	0	0
1070	Chak Nuruddin	0	0	0	0	0	0	0	0	0	0	0	0	0	0	0	0	0	0	0	0
1071	Tal Kathnhi	0	0	0	0	0	0	0	0	0	0	0	0	0	0	0	0	0	0	0	0
1072	Tatria	0	0	0	0	0	0	0	0	0	0	0	0	1	0	0	0	0	0	98	136
1073	Tilk Pur	0	0	0	0	0	0	0	0	0	0	0	0	0	0	0	0	0	0	0	0
1074	Arazi Patila	0	0	0	0	0	0	0	0	0	0	0	0	0	0	0	0	0	0	0	0

1	2	3	4	5	6	7	8	9	10	11	12	13	14	15	16	17	18	19	20	21	22
1075	Dayal Pur	15.78	0	0	0	0	0	0	0	0	0	0	0	0	0	0	0	0	0	0	0
Summary for 'Nyay Panchayat' = 0050 (22 detail records)																					
Sum		1071 25	1044	1052	7533	3779	3754	851	730	837	758	0	0	2044	492	1495	426	533	67	590	325

1	2	23	24	25	26	27	28	29	30	31	32	33	34	35	36	37	38	39	40	41	42
1075	Dayal Pur	0	0	0	0	0	0	0	0	0	0	0	0	0	0	0	0	0	0	0	0
Summary for 'Nyay Panchayat' = 0050 (22 detail records)																					
Sum		5	2	0	0	12	1	55	17	17	0	86	5	11	0	186	9	2	7	2282	3321

1	2	3	4	5	6	7	8	9	10	11	12	13	14	15	16	17	18	19	20	21	22
0051	**Jasdeopur**	**Nyay Panchayat** / न्याय पंचायत																			
1076	Chak Girdharia	57.06	0	0	0	0	0	0	0	0	0	0	0	0	0	0	0	0	0	0	0
1077	Chak Bala	158.69	0	0	0	0	0	0	0	0	0	0	0	0	0	0	0	0	0	0	0
1078	Chak Bhikhu	37.64	0	0	0	0	0	0	0	0	0	0	0	0	0	0	0	0	0	0	0
1079	Mahashpur	61.51	110	111	1096	566	530	114	114	0	0	0	0	402	154	231	8	72	3	83	5
1080	Chak Dumaria	68.39	10	13	71	40	31	3	3	34	26	0	0	4	1	26	10	0	0	19	6
1081	Pakhanpura	65.56	654	664	4475	2215	2260	511	487	337	292	0	0	1173	590	808	107	229	15	434	76
1082	Haydaria	35.21	20	20	173	97	76	24	22	30	28	0	0	60	13	37	1	0	0	36	1
1083	Mustafabad	0.81	0	0	0	0	0	0	0	0	0	0	0	0	0	0	0	0	0	0	0
1084	Ranipur	123.84	202	206	1432	746	686	148	157	213	204	0	0	515	205	313	48	109	4	100	44
1085	Nakrikol	95.51	72	92	646	315	331	74	71	136	123	0	0	184	78	114	60	57	22	34	34
1086	Mahashpur Ta. Birp	95.51	99	99	654	337	317	71	55	14	14	0	0	130	33	104	4	96	4	0	0
1087	Muhammadpur	1.21	0	0	0	0	0	0	0	0	0	0	0	0	0	0	0	0	0	0	0
1088	Muhamadpur Lard	40.07	0	0	0	0	0	0	0	0	0	0	0	0	0	0	0	0	0	0	0
1089	Shaharma Mafi	60.71	0	0	0	0	0	0	0	0	0	0	0	0	0	0	0	0	0	0	0
1090	Phar Pur	6.88	0	0	0	0	0	0	0	0	0	0	0	0	0	0	0	0	0	0	0
1091	Bhawar Kol	104.01	102	102	594	302	292	71	65	37	31	0	0	161	33	146	84	15	0	88	83
1092	Chak Mir Mohd. B	52.21	2	2	8	6	2	3	0	0	0	0	0	1	0	1	1	0	0	1	1
1093	Chak Mazuddin urf	81.75	0	0	0	0	0	0	0	0	0	0	0	0	0	0	0	0	0	0	0
1094	Bharjari	54.23	51	51	294	161	133	29	23	0	0	0	0	78	23	55	11	15	0	12	11
1095	Jasdew Pur	83.37	361	361	2604	1334	1270	283	269	291	264	0	0	703	246	573	215	271	13	190	197
1096	Sanupur	21.85	0	0	0	0	0	0	0	0	0	0	0	0	0	0	0	0	0	0	0

1	2	23	24	25	26	27	28	29	30	31	32	33	34	35	36	37	38	39	40	41	42
0051	**Jasdeopur Nyay Panchayat / न्याय पंचायत**																				
1076	Chak Girdharia	0	0	0	0	0	0	0	0	0	0	0	0	0	0	0	0	0	0	0	0
1077	Chak Bala	0	0	0	0	0	0	0	0	0	0	0	0	0	0	0	0	0	0	0	0
1078	Chak Bhikhu	0	0	0	0	0	0	0	0	0	0	0	0	0	0	0	0	0	0	0	0
1079	Mahashpur	0	0	0	0	0	0	6	0	0	0	22	0	17	0	31	0	0	0	335	522
1080	Chak Dumaria	0	0	0	0	0	0	0	0	0	0	6	3	0	0	1	1	0	0	14	21
1081	Pakhanpura	1	0	0	0	19	12	20	2	7	0	18	1	5	0	75	1	6	182	1401	1971
1082	Haydaria	0	0	0	0	0	0	1	0	0	0	0	0	0	0	0	0	0	0	60	75
1083	Mustafabad	0	0	0	0	0	0	0	0	0	0	0	0	0	0	0	0	0	0	0	0
1084	Ranipur	0	0	0	0	0	0	43	0	0	0	10	0	1	0	50	0	14	41	419	597
1085	Nakrikol	0	0	0	0	0	0	4	0	0	0	12	2	1	0	6	2	22	10	179	261
1086	Mahashpur Ta. Birpur	0	0	0	0	0	0	3	0	0	0	2	0	0	0	3	0	0	0	233	313
1087	Muhammadpur	0	0	0	0	0	0	0	0	0	0	0	0	0	0	0	0	0	0	0	0
1088	Muhamadpur Lard	0	0	0	0	0	0	0	0	0	0	0	0	0	0	0	0	0	0	0	0
1089	Shaharma Mafi	0	0	0	0	0	0	0	0	0	0	0	0	0	0	0	0	0	0	0	0
1090	Phar Pur	0	0	0	0	0	0	0	0	0	0	0	0	0	0	0	0	0	0	0	0
1091	Bhawar Kol	1	0	0	0	0	0	2	0	1	0	7	1	11	0	21	0	0	0	156	208
1092	Chak Mir Mohd. Bhawar Kol	0	0	0	0	0	0	0	0	0	0	0	0	0	0	0	0	0	0	5	1
1093	Chak Mazuddin urf Kadipur	0	0	0	0	0	0	0	0	0	0	0	0	0	0	0	0	0	0	0	0
1094	Bharjari	0	0	0	0	0	0	6	0	0	0	13	0	1	0	8	0	0	0	106	122
1095	Jasdew Pur	7	0	0	0	0	0	16	2	5	0	26	0	7	0	51	3	0	0	761	1055
1096	Sanupur	0	0	0	0	0	0	0	0	0	0	0	0	0	0	0	0	0	0	0	0

1	2	3	4	5	6	7	8	9	10	11	12	13	14	15	16	17	18	19	20	21	22
1097	Amghat	87.42	72	72	546	267	279	74	46	0	0	0	0	146	41	87	86	79	81	3	5
1098	Kthar	135.98	169	169	1217	603	614	135	132	18	17	0	0	277	111	245	1	153	0	45	0
1099	Raipur Ta. Taraw	13.76	0	0	0	0	0	0	0	0	0	0	0	0	0	0	0	0	0	0	0
1100	Chak Abbas	19.83	0	0	0	0	0	0	0	0	0	0	0	0	0	0	0	0	0	0	0
1101	Firoj Pur	106.84	108	108	726	370	356	100	66	112	94	0	0	168	35	142	1	75	1	64	0
1102	Rajepah	139.62	0	0	0	0	0	0	0	0	0	0	0	0	0	0	0	0	0	0	0
1103	Nasiruddinpur	15.38	0	0	0	0	0	0	0	0	0	0	0	0	0	0	0	0	0	0	0
1104	Tandwa	29.95	0	0	0	0	0	0	0	0	0	0	0	0	0	0	0	0	0	0	0
1105	Jaghat Pur	10.52	50	50	362	164	198	26	51	0	0	0	0	29	10	81	4	81	4	0	0
1106	Trawn	232.70	277	277	1918	980	938	176	223	201	179	0	0	637	314	440	179	217	30	139	146
1107	Nasirpur Mafi	11.33	0	0	0	0	0	0	0	0	0	0	0	0	0	0	0	0	0	0	0
Summary for 'Nyay Panchayat' = 0051 (32 detail records)																					
Sum		2109 35	2359	2397	16816	8503	8313	1842	1784	1423	1272	0	0	4668	1887	3403	820	1469	177	1248	609
0052	**Sherpur Kalan**	**Nyay Panchayat / न्याय पंचायत**																			
1108	Sherpur	3866.10	2942	3092	20661	E+04	E+04	2004	1894	1812	1607	0	0	5046	2164	4759	817	2200	181	2088	598
1109	Jamal Pur	893.98	0	0	0	0	0	0	0	0	0	0	0	0	0	0	0	0	0	0	0
1110	Firoj Pur	118.17	217	220	1806	968	838	194	160	174	156	0	0	331	84	423	31	234	14	160	16
Summary for 'Nyay Panchayat' = 0052 (3 detail records)																					
Sum		4878.25	3159	3312	22467	11627	10840	2198	2054	1986	1763	0	0	5377	2248	5182	848	2434	195	2248	614

1	2	23	24	25	26	27	28	29	30	31	32	33	34	35	36	37	38	39	40	41	42
1097	Amghat	0	0	0	0	0	0	0	0	0	0	0	0	0	0	5	0	0	0	180	193
1098	Kthar	0	0	0	0	0	0	0	0	2	0	14	0	0	0	31	1	0	0	358	613
1099	Raipur Ta. Taraw	0	0	0	0	0	0	0	0	0	0	0	0	0	0	0	0	0	0	0	0
1100	Chak Abbas	0	0	0	0	0	0	0	0	0	0	0	0	0	0	0	0	0	0	0	0
1101	Firoj Pur	0	0	0	0	0	0	0	0	0	0	2	0	0	0	1	0	0	0	228	355
1102	Rajepah	0	0	0	0	0	0	0	0	0	0	0	0	0	0	0	0	0	0	0	0
1103	Nasiruddinpur	0	0	0	0	0	0	0	0	0	0	0	0	0	0	0	0	0	0	0	0
1104	Tandwa	0	0	0	0	0	0	0	0	0	0	0	0	0	0	0	0	0	0	0	0
1105	Jaghat Pur	0	0	0	0	0	0	0	0	0	0	0	0	0	0	0	0	0	0	83	194
1106	Trawn	0	0	0	0	1	1	1	0	0	0	28	1	2	0	52	1	0	0	540	759
1107	Nasirpur Mafi	0	0	0	0	0	0	0	0	0	0	0	0	0	0	0	0	0	0	0	0
Summary for 'Nyay Panchayat' = 0051 (32 detail records)																					
Sum		9	0	0	0	20	13	102	4	15	0	160	8	45	0	335	9	42	233	5058	7260
0052	**Sherpur Kalan**	**Nyay Panchayat / न्याय पंचायत**																			
1108	Sherpur	0	0	0	0	13	0	47	9	5	0	118	10	11	0	277	19	6	64	5894	9121
1109	Jamal Pur	0	0	0	0	0	0	0	0	0	0	0	0	0	0	0	0	0	0	0	0
1110	Firoj Pur	0	0	0	0	0	0	0	0	0	0	4	0	1	0	24	1	15	121	530	686
Summary for 'Nyay Panchayat' = 0052 (3 detail records)																					
Sum		0	0	0	0	13	0	47	9	5	0	122	10	12	0	301	20	21	185	6424	9807

1	2	3	4	5	6	7	8	9	10	11	12	13	14	15	16	17	18	19	20	21	22
0053	**Birpur**	**Nyay Panchayat / न्याय पंचायत**																			
1111	Nasirpur Badauli	17.40	17	17	108	56	52	12	12	28	17	0	0	19	0	28	0	12	0	13	0
1112	Nasirpur Mafi	78.92	12	12	86	41	45	7	15	0	0	0	0	14	2	18	10	3	0	12	9
1113	Nasirpur Mirzabad	12.95	43	43	357	180	177	49	28	0	0	0	0	98	37	67	9	24	0	35	9
1114	Badauli Adai	79.73	159	170	1117	556	561	135	145	88	78	0	0	285	89	252	9	200	4	10	0
1115	Dev Chand Pur	57.06	94	94	537	268	269	62	61	127	138	0	0	93	5	123	50	53	0	49	44
1116	Todar Pur	256.98	149	150	1082	556	526	126	119	140	124	0	0	255	69	277	212	133	119	94	77
1117	Shamar Pura	191.42	9	9	66	36	30	13	7	0	0	0	0	11	5	12	4	11	4	1	0
1118	Loharpur	207.61	221	226	1599	836	763	163	163	192	202	0	0	412	92	401	122	299	62	73	56
1119	Bansi	278.03	26	26	55	35	20	1	1	5	6	0	0	13	1	28	11	27	10	1	1
1120	Amlam	172.40	29	29	131	75	56	16	10	58	49	0	0	35	1	42	28	16	1	22	26
1121	Balua Tapa Shahpu	112.10	122	122	945	475	470	102	107	189	167	0	0	302	161	185	59	67	1	74	50
1122	Dhap Balua	3.24	0	0	0	0	0	0	0	0	0	0	0	0	0	0	0	0	0	0	0
1123	Bahora Ta. Birpur	219.75	117	117	459	241	218	47	44	48	34	0	0	100	87	84	20	61	20	1	0
1124	Chak Bhago	118.58	47	47	225	119	106	23	35	53	51	0	0	58	4	64	33	19	0	37	33
1125	Vanid Pur	18.21	1	1	4	2	2	0	0	0	0	0	0	2	0	2	1	0	0	2	1
1126	Birpur	73.25	994	994	6823	3518	3305	796	617	399	382	0	0	1856	873	1539	445	563	33	585	376
1127	Araji Birpur	178.88	0	0	0	0	0	0	0	0	0	0	0	0	0	0	0	0	0	0	0
1128	Andhi	63.54	5	5	23	13	10	3	2	0	0	0	0	5	4	5	1	5	0	0	0
1129	Badihar Mafi	62.73	0	0	0	0	0	0	0	0	0	0	0	0	0	0	0	0	0	0	0
1130	Mahimapur	10.93	0	0	0	0	0	0	0	0	0	0	0	0	0	0	0	0	0	0	0
1131	Chak Chuti	15.78	0	0	0	0	0	0	0	0	0	0	0	0	0	0	0	0	0	0	0

1	2	23	24	25	26	27	28	29	30	31	32	33	34	35	36	37	38	39	40	41	42
0053	**Birpur Nyay Panchayat / न्याय पंचायत**																				
1111	Nasirpur Badauli	2	0	0	0	0	0	0	0	0	0	0	0	0	0	1	0	0	0	28	52
1112	Nasirpur Mafi	0	0	0	0	0	0	3	1	0	0	0	0	0	0	0	0	0	0	23	35
1113	Nasirpur Mirzabad	0	0	0	0	0	0	0	0	0	0	4	0	0	0	4	0	0	0	113	168
1114	Badauli Adai	0	0	0	0	0	0	11	5	0	0	10	0	0	0	21	0	0	0	304	552
1115	Dev Chand Pur	1	0	1	0	0	0	12	6	0	0	3	0	1	0	3	0	0	0	145	219
1116	Todar Pur	0	0	0	0	0	0	3	7	0	0	21	9	3	0	23	0	0	0	279	314
1117	Shamar Pura	0	0	0	0	0	0	0	0	0	0	0	0	0	0	0	0	0	0	24	26
1118	Loharpur	0	0	0	0	0	0	3	1	0	1	3	2	3	0	20	0	1	2	434	639
1119	Bansi	0	0	0	0	0	0	0	0	0	0	0	0	0	0	0	0	0	0	7	9
1120	Amlam	3	0	0	0	0	0	0	0	0	1	0	0	0	0	1	0	0	0	33	28
1121	Balua Tapa Shahpur	0	0	0	0	0	0	5	1	3	0	3	0	0	0	33	7	0	0	290	411
1122	Dhap Balua	0	0	0	0	0	0	0	0	0	0	0	0	0	0	0	0	0	0	0	0
1123	Bahora Ta. Birpur	0	0	2	0	0	0	0	0	0	0	0	0	0	0	20	0	0	0	157	198
1124	Chak Bhago	5	0	0	0	0	0	0	0	1	0	0	0	0	0	2	0	0	0	55	73
1125	Vanid Pur	0	0	0	0	0	0	0	0	0	0	0	0	0	0	0	0	0	0	0	1
1126	Birpur	10	0	0	0	8	2	87	8	19	0	115	7	21	0	131	19	207	243	1772	2617
1127	Araji Birpur	0	0	0	0	0	0	0	0	0	0	0	0	0	0	0	0	0	0	0	0
1128	Andhi	0	0	0	0	0	0	0	0	0	0	0	0	0	0	0	1	0	0	8	9
1129	Badihar Mafi	0	0	0	0	0	0	0	0	0	0	0	0	0	0	0	0	0	0	0	0
1130	Mahimapur	0	0	0	0	0	0	0	0	0	0	0	0	0	0	0	0	0	0	0	0
1131	Chak Chuti	0	0	0	0	0	0	0	0	0	0	0	0	0	0	0	0	0	0	0	0

1	2	3	4	5	6	7	8	9	10	11	12	13	14	15	16	17	18	19	20	21	22
1132	Samaria	59.90	2	2	15	8	7	2	3	0	0	0	0	2	0	5	0	4	0	0	0
1133	Norampur	11.33	0	0	0	0	0	0	0	0	0	0	0	0	0	0	0	0	0	0	0
1134	Palia Khurd	89.84	1	1	3	2	1	0	0	0	0	0	0	0	0	0	0	0	0	0	0
1135	Palia Buzurg	352.09	214	246	1878	977	901	216	223	194	172	0	0	466	206	457	262	237	164	155	78
1136	Bhatauli	31.16	6	7	39	21	18	4	4	0	0	0	0	8	3	10	1	10	1	0	0
Summary for 'Nyay Panchayat' = 0053 (26 detail records)																					
Sum		2773.81	2268	2318	15552	8015	7537	1777	1596	1521	1420	0	0	4034	1639	3599	1277	1744	419	1164	760
Summary for 'Tahsil' = 0030 (274 detail records)																					
Sum		26244.89	18477	18934	135519	69242	66277	14194	13251	13394	12124	0	0	34599	14641	30790	8737	13773	1619	12650	6693
Summary for 'CD Block' = 0130 (274 detail records)																					
Sum		26244.89	18477	18934	135519	69242	66277	14194	13251	13394	12124	0	0	34599	14641	30790	8737	13773	1619	12650	6693

1	2	23	24	25	26	27	28	29	30	31	32	33	34	35	36	37	38	39	40	41	42
1132	Samaria	0	0	0	0	0	0	0	0	0	0	0	0	0	0	1	0	0	0	3	7
1133	Norampur	0	0	0	0	0	0	0	0	0	0	0	0	0	0	0	0	0	0	0	0
1134	Palia Khurd	0	0	0	0	0	0	0	0	0	0	0	0	0	0	0	0	0	0	2	1
1135	Palia Buzurg	17	0	0	0	7	0	4	12	0	0	17	8	0	0	20	0	0	0	520	639
1136	Bhatauli	0	0	0	0	0	0	0	0	0	0	0	0	0	0	0	0	0	0	11	17
Summary for 'Nyay Panchayat' = 0053 (26 detail records)																					
Sum		38	0	3	0	15	2	128	41	23	2	176	26	28	0	280	27	208	245	4208	6015
Summary for 'Tahsil' = 0030 (274 detail records)																					
Sum		82	5	5	0	140	35	522	135	123	16	982	96	148	1	2365	137	399	1176	38053	56364
Summary for 'CD Block' = 0130 (274 detail records)																					
Sum		82	5	5	0	140	35	522	135	123	16	982	96	148	1	2365	137	399	1176	38053	56364

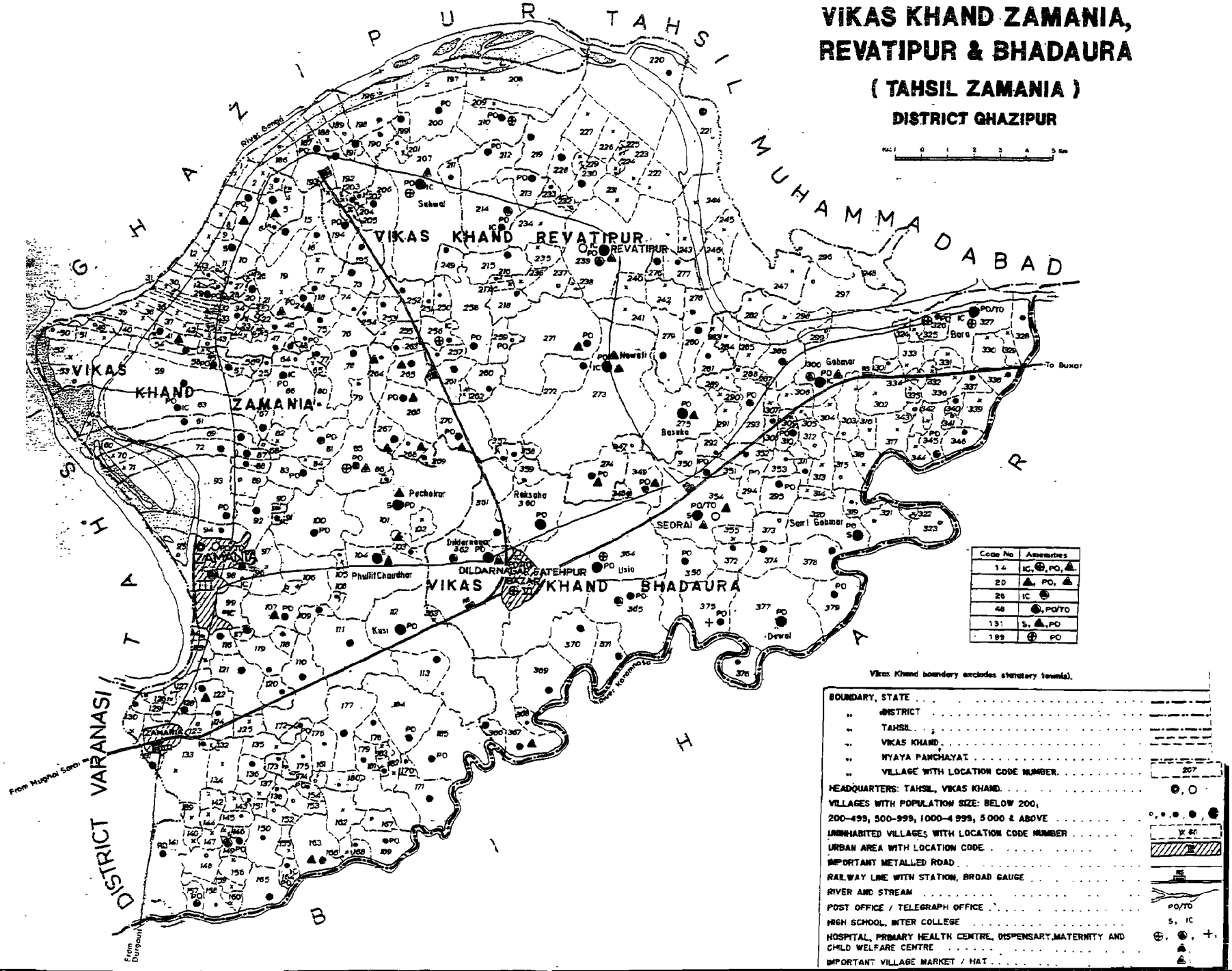

BASED UPON SURVEY OF INDIA MAP WITH THE PERMISSION OF THE SURVEYOR GENERAL OF INDIA.

© GOVERNMENT OF INDIA COPYRIGHT, 1998

1	2	3	4	5	6	7	8	9	10	11	12	13	14	15	16	17	18	19	20	21	22
0140	**Zamania**	**CD Block / सा. वि. खण्ड**																			
														तहसील / Tahsil				**Zamania**			**0040**
0001	**Garoa Maksoodp**	**Nyay Panchayat / न्याय पंचायत**																			
0001	Gangbarar Golaghat	57.87	0	0	0	0	0	0	0	0	0	0	0	0	0	0	0	0	0	0	0
0002	Golaghat	45.73	0	0	0	0	0	0	0	0	0	0	0	0	0	0	0	0	0	0	0
0003	Saraiya	51.80	130	130	879	472	407	117	97	63	57	0	0	152	19	200	22	2	0	179	22
0004	Kasimpur	32.78	58	58	433	229	204	57	64	0	0	0	0	9	3	107	92	4	0	77	79
0005	Duhiya	145.29	266	270	2056	1067	989	224	185	167	147	0	0	597	336	460	37	154	3	132	30
0006	Chakmazid Bisen	14.16	108	108	491	293	198	38	38	50	40	0	0	197	68	128	8	0	0	2	0
0007	Garoa Maksoodpur	412.39	510	510	3409	1718	1691	366	300	290	280	0	0	814	335	783	281	193	25	474	234
0008	Chakshah Hazi	9.71	0	0	0	0	0	0	0	0	0	0	0	0	0	0	0	0	0	0	0
0009	Wazirabad	32.78	0	0	0	0	0	0	0	0	0	0	0	0	0	0	0	0	0	0	0
0010	Bhagirath Pur	261.03	193	193	2268	1149	1119	277	257	175	159	0	0	578	170	478	89	259	60	139	28
0011	Garaha Chhanbe	71.63	40	45	339	184	155	41	25	0	0	0	0	117	41	56	3	47	3	0	0
0012	Chak Chiraiya	13.36	0	0	0	0	0	0	0	0	0	0	0	0	0	0	0	0	0	0	0
0013	Manpur Urf Sultanp	38.45	40	40	270	120	150	29	28	15	17	0	0	29	2	39	0	34	0	5	0
0014	Ghatampur	39.26	59	59	407	198	209	46	51	25	23	0	0	74	20	76	0	53	0	11	0
Summary for 'Nyay Panchayat' = 0001 (14 detail records)																					
Sum		1226.24	1404	1413	10552	5430	5122	1195	1045	785	723	0	0	2567	994	2327	532	746	91	1019	393

1	2	23	24	25	26	27	28	29	30	31	32	33	34	35	36	37	38	39	40	41	42
0140	**Zamania** **CD Block / सा. वि. खण्ड**																				
														तहसील / Tahsil				**Zamania**			**0040**
0001	**Garoa Maksoodp** **Nyay Panchayat / न्याय पंचायत**																				
0001	Gangbarar Golaghat	0	0	0	0	0	0	0	0	0	0	0	0	0	0	0	0	0	0	0	0
0002	Golaghat	0	0	0	0	0	0	0	0	0	0	0	0	0	0	0	0	0	0	0	0
0003	Saraiya	0	0	0	0	3	0	2	0	1	0	6	0	1	0	6	0	0	0	272	385
0004	Kasimpur	0	0	0	0	25	13	0	0	0	0	0	0	1	0	0	0	0	0	122	112
0005	Duhiya	1	0	0	0	0	0	14	0	3	0	25	0	13	0	118	4	11	135	596	817
0006	Chakmazid Bisen	0	0	0	0	0	0	1	1	0	0	32	0	68	0	25	7	0	2	165	188
0007	Garoa Maksoodpur	3	0	0	0	8	20	4	0	1	0	19	1	7	0	74	1	0	2	935	1408
0008	Chakshah Hazi	0	0	0	0	0	0	0	0	0	0	0	0	0	0	0	0	0	0	0	0
0009	Wazirabad	0	0	0	0	0	0	0	0	0	0	0	0	0	0	0	0	0	0	0	0
0010	Bhagirath Pur	0	0	0	0	0	0	8	0	5	0	16	0	5	0	46	1	0	7	671	1023
0011	Garaha Chhanbe	0	0	0	0	0	0	1	0	1	0	1	0	1	0	5	0	0	0	128	152
0012	Chak Chiraiya	0	0	0	0	0	0	0	0	0	0	0	0	0	0	0	0	0	0	0	0
0013	Manpur Urf Sultanpur	0	0	0	0	0	0	0	0	0	0	0	0	0	0	0	0	0	0	81	150
0014	Ghatampur	0	0	0	0	0	0	1	0	1	0	8	0	0	0	2	0	0	0	122	209
Summary for 'Nyay Panchayat' = 0001 (14 detail records)																					
Sum		4	0	0	0	36	33	31	1	12	0	107	1	96	0	276	13	11	146	3092	4444

1	2	3	4	5	6	7	8	9	10	11	12	13	14	15	16	17	18	19	20	21	22
0002	**Dharhni Ranbir**	**Nyay Panchayat / न्याय पंचायत**																			
0015	Chakmazid Urf Cha	179.28	144	144	1187	621	566	142	127	143	111	0	0	262	31	274	15	157	6	104	9
0016	Andhiyara	76.80	96	96	744	363	381	97	99	9	13	0	0	192	32	137	16	83	7	30	3
0017	Hankarpur	6.88	0	0	0	0	0	0	0	0	0	0	0	0	0	0	0	0	0	0	0
0018	Jalalpur Ganesh	105.22	77	77	580	311	269	79	58	12	9	0	0	204	89	139	1	50	0	13	0
0019	Deokatia Urf Lathia	19.43	0	0	0	0	0	0	0	0	0	0	0	0	0	0	0	0	0	0	0
0020	Dadni Ranber Rai	333.07	483	483	3365	1776	1589	351	307	206	126	0	0	898	407	818	206	516	72	183	127
0021	Chhawar Patti	8.09	0	0	0	0	0	0	0	0	0	0	0	0	0	0	0	0	0	0	0
0022	Mohanpur	18.62	0	0	0	0	0	0	0	0	0	0	0	0	0	0	0	0	0	0	0
0023	Chak Pokhari	2.02	0	0	0	0	0	0	0	0	0	0	0	0	0	0	0	0	0	0	0
0024	Dadni Bhanmal Rai	183.73	632	650	4262	2140	2122	395	414	429	416	0	0	1166	589	928	273	450	78	177	126
0025	Phahipur	32.38	65	65	432	196	236	48	52	2	6	0	0	90	50	88	28	62	19	15	8
Summary for 'Nyay Panchayat' = 0002 (11 detail records)																					
Sum		965.52	1497	1515	10570	5407	5163	1112	1057	801	681	0	0	2812	1198	2384	539	1318	182	522	273

1	2	23	24	25	26	27	28	29	30	31	32	33	34	35	36	37	38	39	40	41	42
0002	**Dharhni Ranbir Nyay Panchayat / न्याय पंचायत**																				
0015	Chakmazid Urf Chakiya	0	0	0	0	0	0	0	0	0	0	0	0	0	0	13	0	0	0	347	551
0016	Andhiyara	0	0	0	0	0	0	5	5	0	0	5	0	0	0	14	1	0	0	226	365
0017	Hankarpur	0	0	0	0	0	0	0	0	0	0	0	0	0	0	0	0	0	0	0	0
0018	Jalalpur Ganesh	0	0	0	0	0	0	10	0	0	0	40	0	8	0	18	1	0	5	172	263
0019	Deokatia Urf Lathia	0	0	0	0	0	0	0	0	0	0	0	0	0	0	0	0	0	0	0	0
0020	Dadni Ranber Rai	1	0	0	0	14	1	2	3	7	0	27	0	5	0	63	3	0	0	958	1383
0021	Chhawar Patti	0	0	0	0	0	0	0	0	0	0	0	0	0	0	0	0	0	0	0	0
0022	Mohanpur	0	0	0	0	0	0	0	0	0	0	0	0	0	0	0	0	0	0	0	0
0023	Chak Pokhari	0	0	0	0	0	0	0	0	0	0	0	0	0	0	0	0	0	0	0	0
0024	Dadni Bhanmal Rai	19	5	3	0	21	22	37	7	6	0	92	12	10	0	113	23	0	64	1212	1785
0025	Phahipur	0	0	0	0	0	0	2	0	0	0	4	0	0	0	5	1	0	0	108	208
Summary for 'Nyay Panchayat' = 0002 (11 detail records)																					
Sum		20	5	3	0	35	23	56	15	13	0	168	12	23	0	226	29	0	69	3023	4555

1	2	3	4	5	6	7	8	9	10	11	12	13	14	15	16	17	18	19	20	21	22
0003	**Malsa**	**Nyay Panchayat / न्याय पंचायत**																			
0026	Shahpur Abdulla	19.43	0	0	0	0	0	0	0	0	0	0	0	0	0	0	0	0	0	0	0
0027	Ijari	32.28	80	80	498	262	236	71	53	45	42	0	0	100	29	129	44	40	11	77	33
0028	Rampur Milky	50.59	56	56	332	164	168	38	49	20	23	0	0	65	14	69	44	9	3	31	26
0029	Malsa Kalan	150.14	215	228	1617	779	838	156	152	111	110	0	0	500	276	316	14	168	3	1	1
0030	Karaila Khurd	31.57	0	0	0	0	0	0	0	0	0	0	0	0	0	0	0	0	0	0	0
0031	Chakparsotam Gula	30.76	0	0	0	0	0	0	0	0	0	0	0	0	0	0	0	0	0	0	0
0032	Karaila Kalan	38.45	22	22	205	98	107	21	17	0	0	0	0	48	21	42	1	40	0	0	0
0033	Chakparsotam Gula	7.28	0	0	0	0	0	0	0	0	0	0	0	0	0	0	0	0	0	0	0
0034	Rampur Patti Sarna	103.20	133	133	881	477	404	74	81	41	43	0	0	240	58	221	79	112	67	92	11
0035	Sultanpur urf Manp	30.76	0	0	0	0	0	0	0	0	0	0	0	0	0	0	0	0	0	0	0
0036	Malsa Khurd	62.32	0	0	0	0	0	0	0	0	0	0	0	0	0	0	0	0	0	0	0
0037	Rampur Patti Sarna	29.14	0	0	0	0	0	0	0	0	0	0	0	0	0	0	0	0	0	0	0
0038	Gangbarar Dewa B	53.02	0	0	0	0	0	0	0	0	0	0	0	0	0	0	0	0	0	0	0
0039	Gangbarar Rampur	38.04	0	0	0	0	0	0	0	0	0	0	0	0	0	0	0	0	0	0	0
0040	Gangbarar Chak M	61.11	0	0	0	0	0	0	0	0	0	0	0	0	0	0	0	0	0	0	0
0041	Dewa Bairanpur	231.08	214	230	1457	747	710	149	149	163	147	0	0	407	44	297	7	108	1	88	1
0042	Chak Sultan	2.43	0	0	0	0	0	0	0	0	0	0	0	0	0	0	0	0	0	0	0
0043	Mahmoodpur Urf N	14.57	20	20	124	59	65	7	10	8	8	0	0	26	9	28	7	11	3	9	1
0044	Chak Khajuri	9.31	0	0	0	0	0	0	0	0	0	0	0	0	0	0	0	0	0	0	0
0045	Chak Pyare	10.52	7	7	109	53	56	13	10	0	0	0	0	24	6	19	0	9	0	10	0
0046	Basuhari	76.08	68	68	526	269	257	67	61	21	16	0	0	144	58	113	67	88	44	16	23

1	2	23	24	25	26	27	28	29	30	31	32	33	34	35	36	37	38	39	40	41	42
0003	**Malsa Nyay Panchayat / न्याय पंचायत**																				
0026	Shahpur Abdulla	0	0	0	0	0	0	0	0	0	0	0	0	0	0	0	0	0	0	0	0
0027	Ijari	1	0	0	0	0	0	0	0	0	0	1	0	0	0	10	0	0	0	133	192
0028	Rampur Milky	0	0	0	0	0	0	25	13	0	0	0	0	0	0	4	2	0	0	95	124
0029	Malsa Kalan	7	0	0	0	0	0	11	1	7	0	35	3	3	0	84	6	0	8	463	816
0030	Karaila Khurd	0	0	0	0	0	0	0	0	0	0	0	0	0	0	0	0	0	0	0	0
0031	Chakparsotam Gulab Bagh Kala	0	0	0	0	0	0	0	0	0	0	0	0	0	0	0	0	0	0	0	0
0032	Karaila Kalan	0	0	0	0	0	0	0	0	0	0	0	0	0	0	2	1	0	0	56	106
0033	Chakparsotam Gulabdas Khurd	0	0	0	0	0	0	0	0	0	0	0	0	0	0	0	0	0	0	0	0
0034	Rampur Patti Sarnam Khan No.	0	0	1	0	0	0	6	0	4	0	3	0	0	0	3	1	0	11	256	314
0035	Sultanpur urf Manpur	0	0	0	0	0	0	0	0	0	0	0	0	0	0	0	0	0	0	0	0
0036	Malsa Khurd	0	0	0	0	0	0	0	0	0	0	0	0	0	0	0	0	0	0	0	0
0037	Rampur Patti Sarnam Khan No.	0	0	0	0	0	0	0	0	0	0	0	0	0	0	0	0	0	0	0	0
0038	Gangbarar Dewa Bairanpur	0	0	0	0	0	0	0	0	0	0	0	0	0	0	0	0	0	0	0	0
0039	Gangbarar Rampurpatti Sarnam	0	0	0	0	0	0	0	0	0	0	0	0	0	0	0	0	0	0	0	0
0040	Gangbarar Chak Medini	0	0	0	0	0	0	0	0	0	0	0	0	0	0	0	0	0	0	0	0
0041	Dewa Bairanpur	2	0	0	0	0	0	9	0	3	0	27	0	3	0	57	5	0	0	450	703
0042	Chak Sultan	0	0	0	0	0	0	0	0	0	0	0	0	0	0	0	0	0	0	0	0
0043	Mahmoodpur Urf Nawagaon	0	0	0	0	4	2	2	1	0	0	1	0	0	0	1	0	0	0	31	58
0044	Chak Khajuri	0	0	0	0	0	0	0	0	0	0	0	0	0	0	0	0	0	0	0	0
0045	Chak Pyare	0	0	0	0	0	0	0	0	0	0	0	0	0	0	0	0	0	0	34	56
0046	Basuhari	0	0	0	0	0	0	1	0	0	0	4	0	0	0	4	0	0	0	156	190

1	2	3	4	5	6	7	8	9	10	11	12	13	14	15	16	17	18	19	20	21	22
0047	Chak Medni No.1	75.97	98	98	659	329	330	65	80	69	69	0	0	154	35	150	6	94	1	47	4
0048	Chak Medni No.2	76.08	99	99	788	391	397	50	30	76	67	0	0	204	95	156	51	68	6	65	39
Summary for 'Nyay Panchayat' = 0003 (23 detail records)																					
Sum		1234.13	1012	1041	7196	3628	3568	711	692	554	525	0	0	1912	645	1540	320	747	139	436	139
0004	**Devaria**	**Nyay Panchayat / न्याय पंचायत**																			
0049	Gangbararpah Saiya	95.91	5	5	65	36	29	8	6	0	0	0	0	13	0	14	7	10	0	4	7
0050	Gangbarar Deoria B	123.84	20	20	125	63	62	11	11	0	0	0	0	23	3	26	4	18	0	8	4
0051	Gangbarar Deoria	46.14	0	0	0	0	0	0	0	0	0	0	0	0	0	0	0	0	0	0	0
0052	Gangbarar Deoria	27.92	0	0	0	0	0	0	0	0	0	0	0	0	0	0	0	0	0	0	0
0053	Gangbarar Sabbalp	519.23	25	26	171	87	84	26	20	6	8	0	0	47	1	44	1	42	0	0	1
0054	Pah Saiyad Raza	177.66	237	239	1738	890	848	161	148	56	49	0	0	483	246	397	164	229	95	54	55
0055	Chak Medni No.3	1.21	0	0	0	0	0	0	0	0	0	0	0	0	0	0	0	0	0	0	0
0056	Shyampur	16.59	7	7	90	44	46	12	10	0	0	0	0	23	20	13	23	9	23	0	0
0057	Sabbalpur Khurd	46.14	227	227	1623	855	768	196	157	144	132	0	0	392	123	355	146	206	61	83	66
0058	Deoria	208.42	358	396	2439	1255	1184	272	241	297	254	0	0	578	195	522	150	189	21	253	112
0059	Sabbalpur Kalan	577.91	348	349	2511	1255	1256	238	234	48	45	0	0	562	120	540	368	372	188	101	176
0060	Gangbarar Matsa	234.32	0	0	0	0	0	0	0	0	0	0	0	0	0	0	0	0	0	0	0
0061	Matsa	301.91	379	409	3037	1549	1488	302	297	212	210	0	0	839	353	704	60	448	12	147	33
Summary for 'Nyay Panchayat' = 0004 (13 detail records)																					
Sum		2377.20	1606	1678	11799	6034	5765	1226	1124	763	698	0	0	2960	1061	2615	923	1523	400	650	454

1	2	23	24	25	26	27	28	29	30	31	32	33	34	35	36	37	38	39	40	41	42
0047	Chak Medni No.1	0	0	0	0	0	0	2	0	0	0	3	0	1	0	3	1	0	0	179	324
0048	Chak Medni No.2	0	0	0	0	4	4	0	0	0	0	1	0	0	0	18	2	0	0	235	346
Summary for 'Nyay Panchayat' = 0003 (23 detail records)																					
Sum		10	0	1	0	8	6	56	15	14	0	75	3	7	0	186	18	0	19	2088	3229
0004	**Devaria Nyay Panchayat / न्याय पंचायत**																				
0049	Gangbararpah Saiyad Raja	0	0	0	0	0	0	0	0	0	0	0	0	0	0	0	0	0	0	22	22
0050	Gangbarar Deoria Bhullan Rai	0	0	0	0	0	0	0	0	0	0	0	0	0	0	0	0	0	0	37	58
0051	Gangbarar Deoria Gurudayal Ra	0	0	0	0	0	0	0	0	0	0	0	0	0	0	0	0	0	0	0	0
0052	Gangbarar Deoria Abhilash Rai	0	0	0	0	0	0	0	0	0	0	0	0	0	0	0	0	0	0	0	0
0053	Gangbarar Sabbalpur Bhanmalp	0	0	0	0	0	0	2	0	0	0	0	0	0	0	0	0	0	0	43	83
0054	Pah Saiyad Raza	0	0	0	0	7	4	14	0	4	0	24	1	2	0	63	9	0	0	493	684
0055	Chak Medni No.3	0	0	0	0	0	0	0	0	0	0	0	0	0	0	0	0	0	0	0	0
0056	Shyampur	0	0	0	0	0	0	0	0	0	0	0	0	0	0	4	0	0	0	31	23
0057	Sabbalpur Khurd	16	5	1	0	0	1	6	11	0	0	2	0	2	0	39	2	0	0	500	622
0058	Deoria	0	0	0	0	4	4	4	1	1	0	25	3	3	0	43	9	70	40	663	994
0059	Sabbalpur Kalan	0	0	0	0	6	3	5	0	2	0	6	1	0	0	48	0	0	0	715	888
0060	Gangbarar Matsa	0	0	0	0	0	0	0	0	0	0	0	0	0	0	0	0	0	0	0	0
0061	Matsa	0	0	0	0	31	13	8	0	2	0	18	0	6	0	44	2	6	13	839	1415
Summary for 'Nyay Panchayat' = 0004 (13 detail records)																					
Sum		16	5	1	0	48	25	39	12	9	0	75	5	13	0	241	22	76	53	3343	4789

1	2	3	4	5	6	7	8	9	10	11	12	13	14	15	16	17	18	19	20	21	22
0005	**Betawar**	**Nyay Panchayat / न्याय पंचायत**																			
0062	Gangbarar Jivpur	536.63	0	0	0	0	0	0	0	0	0	0	0	0	0	0	0	0	0	0	0
0063	Jeevpur	445.17	672	684	4863	2495	2368	541	494	273	281	0	0	1200	247	1114	285	641	136	286	138
0064	Tiwaripur	27.11	24	24	165	98	67	18	14	0	0	0	0	57	20	42	2	33	0	0	2
0065	Phakirpur	25.09	0	0	0	0	0	0	0	0	0	0	0	0	0	0	0	0	0	0	0
0066	Betabar	508.30	745	754	4914	2519	2395	489	508	406	396	0	0	1975	640	1081	350	578	83	297	258
0067	Mahewa	155.00	148	150	1201	634	567	137	103	190	201	0	0	299	89	269	107	168	3	78	102
0068	Chak Afzal	21.45	3	3	8	4	4	0	0	0	0	0	0	2	3	4	2	1	1	2	0
0069	Manjharia	151.76	169	169	1157	645	512	123	96	0	0	0	0	284	28	308	166	208	80	59	86
0070	Gangbarar Manjhari	56.25	0	0	0	0	0	0	0	0	0	0	0	0	0	0	0	0	0	0	0
0071	Gangbarar Chitawa	35.61	0	0	0	0	0	0	0	0	0	0	0	0	0	0	0	0	0	0	0
0072	Chitawan Patti	147.31	227	244	1998	1011	987	201	220	30	21	0	0	443	146	469	141	239	24	199	117
Summary for 'Nyay Panchayat' = 0005 (11 detail records)																					
Sum		2109 68	1988	2028	14306	7406	6900	1509	1435	899	899	0	0	4260	1173	3287	1053	1868	327	921	703

1	2	23	24	25	26	27	28	29	30	31	32	33	34	35	36	37	38	39	40	41	42
0005	**Betawar Nyay Panchayat / न्याय पंचायत**																				
0062	Gangbarar Jivpur	0	0	0	0	0	0	0	0	0	0	0	0	0	0	0	0	0	0	0	0
0063	Jeevpur	5	3	0	0	65	1	16	2	1	0	28	4	9	0	63	1	14	24	1367	2059
0064	Tiwaripur	0	0	0	0	0	0	0	0	0	0	3	0	0	0	6	0	0	0	56	65
0065	Phakirpur	0	0	0	0	0	0	0	0	0	0	0	0	0	0	0	0	0	0	0	0
0066	Betabar	6	0	0	0	15	0	18	0	13	0	56	3	9	0	89	6	6	52	1432	1993
0067	Mahewa	0	0	0	0	1	2	2	0	0	0	3	0	0	0	17	0	0	160	365	300
0068	Chak Afzal	1	1	0	0	0	0	0	0	0	0	0	0	0	0	0	0	0	0	0	2
0069	Manjharia	0	0	0	0	2	0	6	0	1	0	1	0	0	0	31	0	0	64	337	282
0070	Gangbarar Manjharia	0	0	0	0	0	0	0	0	0	0	0	0	0	0	0	0	0	0	0	0
0071	Gangbarar Chitawan Patti	0	0	0	0	0	0	0	0	0	0	0	0	0	0	0	0	0	0	0	0
0072	Chitawan Patti	0	0	0	0	0	0	5	0	0	0	5	0	1	0	20	0	1	10	541	836
Summary for 'Nyay Panchayat' = 0005 (11 detail records)																					
Sum		12	4	0	0	83	3	47	2	15	0	96	7	19	0	226	7	21	310	4098	5537

1	2	3	4	5	6	7	8	9	10	11	12	13	14	15	16	17	18	19	20	21	22
0006	**Bhuwal Chak**	**Nyay Panchayat / न्याय पंचायत**																			
0073	Khajuha	150.14	169	169	1245	642	603	165	144	114	117	0	0	305	62	266	30	103	3	92	24
0074	Madhopur	87.42	28	28	240	122	118	33	24	0	0	0	0	55	13	43	4	24	2	13	0
0075	Chak Asia Urf Khal	86.61	78	78	678	314	364	90	109	144	157	0	0	154	27	127	133	56	57	63	76
0076	Bhuwal Chak	65.97	48	48	403	196	207	40	39	63	93	0	0	133	79	84	52	47	20	25	27
0077	Chauri	53.42	63	63	529	257	272	68	53	47	32	0	0	140	61	109	65	54	32	31	27
0078	Sonharia	502.23	234	234	1680	881	799	180	199	134	88	0	0	487	222	403	77	144	2	152	69
0079	Phooli Taluka Son	76.08	24	25	238	128	110	25	24	12	11	0	0	72	20	74	22	72	21	2	1
0080	Chak Sultan Urf Tis	58.68	46	46	361	171	190	45	34	29	31	0	0	94	56	70	48	36	3	20	39
0081	Tisaura	242.01	173	176	1290	624	666	131	144	153	158	0	0	384	197	244	156	75	17	113	128
0082	Raipur T. Dharhni	78.92	0	0	0	0	0	0	0	0	0	0	0	0	0	0	0	0	0	0	0
0083	Saidabad	191.83	155	159	1201	610	591	128	103	129	100	0	0	371	198	275	31	153	1	27	24
0084	Bachara	34.40	1	1	7	3	4	0	0	0	0	0	0	2	3	2	0	2	0	0	0
0085	Lahuwar	424.94	346	346	2566	1300	1266	234	253	29	28	0	0	771	302	622	133	435	62	85	36
0086	Chak Bala	10.52	70	70	432	218	214	39	60	204	204	0	0	68	3	114	79	5	5	108	74
Summary for 'Nyay Panchayat' = 0006 (14 detail records)																					
Sum		2063 17	1435	1443	10870	5466	5404	1178	1186	1058	1019	0	0	3036	1243	2433	830	1206	225	731	525

1	2	23	24	25	26	27	28	29	30	31	32	33	34	35	36	37	38	39	40	41	42
0006	**Bhuwal Chak Nyay Panchayat / न्याय पंचायत**																				
0073	Khajuha	3	0	0	0	1	1	24	0	0	0	16	1	2	0	25	1	0	0	376	573
0074	Madhopur	0	0	0	0	0	0	0	0	0	0	5	2	0	0	1	0	0	0	79	114
0075	Chak Asia Urf Khalilanchak	0	0	0	0	0	0	0	0	0	0	3	0	1	0	4	0	0	0	187	231
0076	Bhuwal Chak	0	0	0	0	3	4	2	0	0	0	3	0	0	0	4	1	0	0	112	155
0077	Chauri	0	0	0	0	8	6	2	0	0	0	7	0	1	0	6	0	0	0	148	207
0078	Sonharia	3	0	0	0	3	1	21	4	12	0	21	0	1	0	46	1	0	0	478	722
0079	Phooli Taluka Sonwali	0	0	0	0	0	0	0	0	0	0	0	0	0	0	0	0	0	0	54	88
0080	Chak Sultan Urf Tisauri	0	0	0	0	0	0	6	6	0	0	4	0	2	0	2	0	1	47	100	95
0081	Tisaura	2	0	0	0	0	5	12	1	0	0	13	4	4	0	25	1	12	15	368	495
0082	Raipur T. Dharhni Bhanmalrai	0	0	0	0	0	0	0	0	0	0	0	0	0	0	0	0	0	0	0	0
0083	Saidabad	0	0	0	0	2	3	16	0	7	0	12	0	3	0	55	3	0	0	335	560
0084	Bachara	0	0	0	0	0	0	0	0	0	0	0	0	0	0	0	0	0	0	1	4
0085	Lahuwar	1	0	0	0	1	6	6	10	3	0	10	0	13	11	68	8	0	0	678	1133
0086	Chak Bala	0	0	0	0	0	0	0	0	1	0	0	0	0	0	0	0	0	0	104	135
Summary for 'Nyay Panchayat' = 0006 (14 detail records)																					
Sum		9	0	0	0	18	26	89	21	23	0	94	7	27	11	236	15	13	62	3020	4512

1	2	3	4	5	6	7	8	9	10	11	12	13	14	15	16	17	18	19	20	21	22
0007	**Tajpur Manjha**	**Nyay Panchayat / न्याय पंचायत**																			
0087	Radhopur	233.92	236	236	1756	898	858	211	203	5	2	0	0	452	149	385	77	321	70	31	6
0088	Jagdishpur	34.40	75	75	678	346	332	69	86	0	0	0	0	162	32	165	0	160	0	0	0
0089	Chak Fatehullah	10.52	24	25	168	98	70	19	11	0	0	0	0	35	0	35	0	19	0	14	0
0090	Chak Mahtab urf C	23.47	0	0	0	0	0	0	0	0	0	0	0	0	0	0	0	0	0	0	0
0091	Chak Abdul Hakim	32.78	79	79	530	291	239	47	32	0	0	0	0	63	14	154	1	105	0	49	1
0092	Khizirpur Ali Nagar	294.62	590	602	4316	2188	2128	481	468	371	331	0	0	1010	311	861	33	568	17	214	14
0093	Tajpur Majha	1122.64	539	551	4411	2192	2219	356	436	404	385	0	0	1250	402	877	140	493	13	215	109
0094	Kalanpur	205.59	100	100	704	378	326	98	67	99	72	0	0	170	32	165	60	39	28	111	21
0095	Jamania Rural	61.51	12	12	87	45	42	13	9	0	0	0	0	27	13	15	10	12	10	0	0
0096	Kasera Pokhra	229.06	331	331	2462	1205	1257	275	290	370	362	0	0	635	243	544	189	223	21	149	134
0097	Chak Alawal	3.64	0	0	0	0	0	0	0	0	0	0	0	0	0	0	0	0	0	0	0
0098	Sarai Murad Ali	98.75	59	59	353	201	152	30	36	144	106	0	0	72	9	107	33	17	2	87	30
0099	Gaidpur	61.51	48	48	301	158	143	49	25	18	17	0	0	55	13	83	51	11	2	55	45
Summary for 'Nyay Panchayat' = 0007 (13 detail records)																					
Sum		2412.41	2093	2118	15766	8000	7766	1648	1663	1411	1275	0	0	3931	1218	3391	594	1968	163	925	360

1	2	23	24	25	26	27	28	29	30	31	32	33	34	35	36	37	38	39	40	41	42
0007	**Tajpur Manjha Nyay Panchayat / न्याय पंचायत**																				
0087	Radhopur	1	0	0	0	1	0	3	1	1	0	2	0	3	0	22	0	0	109	513	672
0088	Jagdishpur	0	0	0	0	0	0	0	0	0	0	3	0	0	0	2	0	0	0	181	332
0089	Chak Fatehullah	0	0	0	0	0	0	0	0	0	0	0	0	0	0	2	0	0	0	63	70
0090	Chak Mahtab urf Chak Ballo	0	0	0	0	0	0	0	0	0	0	0	0	0	0	0	0	0	0	0	0
0091	Chak Abdul Hakim	0	0	0	0	0	0	0	0	0	0	0	0	0	0	0	0	0	0	137	238
0092	Khizirpur Ali Nagar	1	0	0	0	19	2	14	0	0	0	16	0	3	0	26	0	0	324	1327	1771
0093	Tajpur Majha	2	0	0	0	17	10	16	3	2	0	39	0	24	0	69	5	0	111	1315	1968
0094	Kalanpur	0	0	0	0	8	11	1	0	0	0	0	0	1	0	5	0	0	22	213	244
0095	Jamania Rural	0	0	0	0	0	0	0	0	0	0	0	0	0	0	3	0	0	0	30	32
0096	Kasera Pokhra	0	0	0	0	17	2	70	4	6	0	15	0	24	26	40	2	0	0	661	1068
0097	Chak Alawal	0	0	0	0	0	0	0	0	0	0	0	0	0	0	0	0	0	0	0	0
0098	Sarai Murad Ali	0	0	0	0	0	0	0	0	0	0	2	0	1	0	0	1	0	0	94	119
0099	Gaidpur	1	0	0	0	5	4	2	0	0	0	7	0	0	0	2	0	0	0	75	92
Summary for 'Nyay Panchayat' = 0007 (13 detail records)																					
Sum		5	0	0	0	67	29	106	8	9	0	84	0	56	26	171	8	0	566	4609	6606

1	2	3	4	5	6	7	8	9	10	11	12	13	14	15	16	17	18	19	20	21	22
0008	**Phulli**	**Nyay Panchayat / न्याय पंचायत**																			
0100	Nariyaon Urf Umar	537.85	574	574	4467	2365	2102	539	462	433	386	0	0	1231	451	1052	217	542	39	343	175
0101	Pokhara	1517.63	1033	1039	7033	3669	3364	758	650	849	735	0	0	1782	623	1857	3+03	640	168	706	824
0102	Narainpur T. Pacho	17.00	0	0	0	0	0	0	0	0	0	0	0	0	0	0	0	0	0	0	0
0103	Alam Ganj	57.47	128	138	970	510	460	85	99	97	86	0	0	303	92	245	171	73	32	114	133
0104	Phulli T. Chaudhari	675.85	841	850	5476	2840	2636	528	503	652	578	0	0	1472	462	1305	309	632	118	458	158
0105	Daudahi	17.40	64	64	491	239	252	57	56	0	0	0	0	122	36	107	1	89	0	6	0
0106	Rasulpur	21.04	0	0	0	0	0	0	0	0	0	0	0	0	0	0	0	0	0	0	0
0107	Jantipur	684.75	611	615	4712	2418	2294	573	516	521	495	0	0	1195	484	1103	398	601	78	399	312
0108	Bahadurpur Ta. Ch	27.11	32	32	289	149	140	36	26	0	0	0	0	74	27	66	3	55	0	1	2
Summary for 'Nyay Panchayat' = 0008 (9 detail records)																					
Sum		3556.10	3283	3312	23438	12190	11248	2576	2312	2552	2280	0	0	6179	2175	5735	2255	2632	435	2027	1604
0009	**Muhammadpur**	**Nyay Panchayat / न्याय पंचायत**																			
0109	Sarujha	115.34	103	106	1031	525	506	100	132	311	292	0	0	292	94	237	120	73	27	137	91
0110	Darauli	307.01	469	469	3216	1624	1592	328	355	300	245	0	0	924	292	763	184	378	53	291	130
0111	Muhammadpur T.	618.38	364	364	2638	1332	1306	305	297	190	170	0	0	630	189	555	182	346	108	141	73
0112	Kusi	1054.24	1199	1224	8580	4301	4279	1085	1009	485	482	0	0	1904	726	1605	336	626	174	624	149
0113	Sendura	280.05	243	243	1348	706	642	167	149	219	207	0	0	268	41	315	66	61	9	185	51
Summary for 'Nyay Panchayat' = 0009 (5 detail records)																					
Sum		2375 02	2378	2406	16813	8488	8325	1985	1942	1505	1396	0	0	4018	1342	3475	888	1484	371	1378	494

1	2	23	24	25	26	27	28	29	30	31	32	33	34	35	36	37	38	39	40	41	42
0008	**Phulli Nyay Panchayat / न्याय पंचायत**																				
0100	Nariyaon Urf Umar Ganj	0	0	0	0	2	1	42	0	21	0	47	0	5	0	50	2	3	26	1310	1859
0101	Pokhara	17	0	0	0	38	79	77	23	26	0	120	46	30	1	203	15	1	7	1811	2201
0102	Narainpur T. Pachokhar	0	0	0	0	0	0	0	0	0	0	0	0	0	0	0	0	0	0	0	0
0103	Alam Ganj	3	0	1	0	0	0	4	2	3	0	3	0	6	0	38	4	0	24	265	265
0104	Phulli T. Chaudhari Azamal	3	0	0	0	15	9	30	12	3	0	40	3	12	0	112	9	23	1	1512	2326
0105	Daudahi	0	0	0	0	0	0	0	0	0	0	2	0	1	0	9	1	0	0	132	251
0106	Rasulpur	0	0	0	0	0	0	0	0	0	0	0	0	0	0	0	0	0	0	0	0
0107	Jantipur	1	0	1	0	0	1	15	3	2	0	18	0	8	0	58	4	14	32	1301	1864
0108	Bahadurpur Ta. Chau. Ajmal	0	0	0	0	2	0	1	0	0	0	1	0	0	0	6	1	0	0	83	137
Summary for 'Nyay Panchayat' = *0008 (9 detail records)*																					
Sum		24	0	2	0	57	90	169	40	55	0	231	49	62	1	476	36	41	90	6414	8903
0009	**Muhammadpur Nyay Panchayat / न्याय पंचायत**																				
0109	Sarujha	0	0	0	0	3	0	2	0	0	0	0	0	2	0	20	2	0	0	288	386
0110	Darauli	7	0	1	0	3	0	5	0	4	0	13	0	8	0	53	1	0	5	861	1403
0111	Muhammadpur T. Chaudhari Az	1	0	0	0	0	0	9	0	3	0	11	0	2	0	42	1	0	0	777	1124
0112	Kusi	1	0	0	0	24	1	94	1	24	0	88	6	27	0	97	5	0	23	2696	3920
0113	Sendura	1	0	0	0	0	0	28	4	1	0	10	1	1	0	28	1	0	0	391	576
Summary for 'Nyay Panchayat' = *0009 (5 detail records)*																					
Sum		10	0	1	0	30	1	138	5	32	0	122	7	40	0	240	10	0	28	5013	7409

1	2	3	4	5	6	7	8	9	10	11	12	13	14	15	16	17	18	19	20	21	22
0010	**Baghri**	**Nyay Panchayat / न्याय पंचायत**																			
0114	Babbanpur	39.66	7	7	40	21	19	3	3	0	0	0	0	3	7	14	7	0	0	12	1
0115	Jalalpur	93.49	0	0	0	0	0	0	0	0	0	0	0	0	0	0	0	0	0	0	0
0116	Hetamapur Azmal	135.17	245	250	2000	1059	941	249	216	121	104	0	0	349	37	508	184	105	16	200	161
0117	Hamidpur	41.28	207	213	1365	723	642	177	150	0	0	0	0	320	33	380	179	108	24	79	155
0118	Rampur Urf Salemp	99.56	107	107	736	394	342	72	27	0	0	0	0	120	22	184	19	119	0	56	18
0119	Shahpur Lathia	161.07	125	148	940	495	445	120	106	142	128	0	0	177	27	210	28	69	3	60	21
0120	Harballabhpur	133.96	107	107	694	363	331	65	49	193	177	0	0	185	42	175	12	130	0	34	10
0121	Baghri	358.97	317	319	1997	1059	938	215	166	264	198	0	0	456	157	505	60	238	5	237	55
0122	Burhadih	151.36	206	206	1574	843	731	170	165	435	389	0	0	440	137	359	85	218	24	109	58
0123	Marwatiamakrand	57.47	8	8	59	31	28	6	8	10	8	0	0	24	9	12	0	1	0	4	0
0124	Garahi Chak Jahirul	87.01	74	74	763	401	362	66	60	0	0	0	0	150	43	172	3	93	0	44	0
0125	Lawa Chhawa	73.66	0	0	0	0	0	0	0	0	0	0	0	0	0	0	0	0	0	0	0
Summary for 'Nyay Panchayat' = 0010 (12 detail records)																					
Sum		1432.66	1403	1439	10168	5389	4779	1143	950	1165	1004	0	0	2224	514	2519	577	1081	72	835	479

1	2	23	24	25	26	27	28	29	30	31	32	33	34	35	36	37	38	39	40	41	42
0010	**Baghri Nyay Panchayat / न्याय पंचायत**																				
0114	Babbanpur	0	0	0	0	0	0	0	0	0	0	0	0	0	0	2	6	0	0	7	12
0115	Jalalpur	0	0	0	0	0	0	0	0	0	0	0	0	0	0	0	0	0	0	0	0
0116	Hetamapur Azmal Chaudhari M	1	4	0	0	14	3	78	0	58	0	15	0	7	0	30	0	3	20	548	737
0117	Hamidpur	1	0	1	0	15	0	112	0	27	0	8	0	0	0	29	0	1	30	342	433
0118	Rampur Urf Salempur	0	0	0	0	0	0	5	0	0	0	0	0	0	0	4	1	0	0	210	323
0119	Shahpur Lathia	4	1	0	0	0	0	18	0	38	0	1	0	4	0	16	3	0	0	285	417
0120	Harballabhpur	0	0	0	0	1	0	5	0	0	0	5	0	0	0	0	2	0	0	188	319
0121	Baghri	0	0	0	0	0	0	0	0	1	0	3	0	2	0	24	0	0	3	554	875
0122	Burhadih	5	0	0	0	0	1	1	0	0	0	5	0	1	0	20	2	0	0	484	646
0123	Marwatiamakrand Urf Karjohi	0	0	0	0	0	0	3	0	0	0	2	0	0	0	2	0	0	0	19	28
0124	Garahi Chak Jahirullah	2	0	0	0	0	0	8	0	0	0	2	1	5	0	18	2	0	3	229	356
0125	Lawa Chhawa	0	0	0	0	0	0	0	0	0	0	0	0	0	0	0	0	0	0	0	0
Summary for 'Nyay Panchayat' = 0010 (12 detail records)																					
Sum		13	5	1	0	30	4	230	0	124	0	41	1	19	0	145	16	4	56	2866	4146

1	2	3	4	5	6	7	8	9	10	11	12	13	14	15	16	17	18	19	20	21	22
0011	**Baruin**	**Nyay Panchayat / न्याय पंचायत**																			
0126	Chakka Bandh	82.56	87	104	454	234	220	50	46	18	14	0	0	113	45	123	11	33	0	11	8
0127	Narainpur	15.38	0	0	0	0	0	0	0	0	0	0	0	0	0	0	0	0	0	0	0
0128	Baresar	189.40	324	324	2038	1067	971	207	218	539	513	0	0	456	152	518	19	151	3	306	14
0129	Lamui	66.37	61	61	520	260	260	62	62	0	0	0	0	75	13	122	0	107	0	2	0
0130	Mahmudpur T. Bar	50.18	0	0	0	0	0	0	0	0	0	0	0	0	0	0	0	0	0	0	0
0131	Baruin Rural	405.91	633	636	4475	2342	2133	458	393	654	563	0	0	1295	624	1096	88	522	13	332	64
0132	Madhumalpur	27.11	117	117	788	415	373	92	75	113	97	0	0	195	70	202	9	124	1	46	7
0133	Nishadpur	107.65	0	0	0	0	0	0	0	0	0	0	0	0	0	0	0	0	0	0	0
0134	Salempur	92.27	0	0	0	0	0	0	0	0	0	0	0	0	0	0	0	0	0	0	0
0135	Pandeypur	45.33	0	0	0	0	0	0	0	0	0	0	0	0	0	0	0	0	0	0	0
0136	Mahali	86.20	70	74	562	288	274	49	64	4	3	0	0	149	2	133	4	115	1	11	3
0137	Shahpur Kanhari	239.08	0	0	0	0	0	0	0	0	0	0	0	0	0	0	0	0	0	0	0
0138	Illaichipur Rural	171.19	38	38	316	172	144	39	23	0	0	0	0	78	27	86	42	76	34	0	8
0139	Bhaidpur T. Gaygh	68.39	0	0	0	0	0	0	0	0	0	0	0	0	0	0	0	0	0	0	0
0140	Razia Bandh	40.87	0	0	0	0	0	0	0	0	0	0	0	0	0	0	0	0	0	0	0
0141	Khargasi Pur	468.64	162	162	1283	609	674	138	154	68	72	0	0	368	263	230	4	129	0	52	3
Summary for 'Nyay Panchayat' = 0011 (16 detail records)																					
Sum		2156.53	1492	1516	10436	5387	5049	1095	1035	1396	1262	0	0	2729	1196	2510	177	1257	52	760	107

1	2	23	24	25	26	27	28	29	30	31	32	33	34	35	36	37	38	39	40	41	42
0011	**Baruin Nyay Panchayat / न्याय पंचायत**																				
0126	Chakka Bandh	0	0	0	0	4	0	11	0	3	0	5	1	7	0	49	2	0	0	111	209
0127	Narainpur	0	0	0	0	0	0	0	0	0	0	0	0	0	0	0	0	0	0	0	0
0128	Baresar	1	0	0	0	0	0	15	0	0	0	11	0	0	0	34	2	0	0	549	952
0129	Lamui	6	0	0	0	0	0	3	0	0	0	4	0	0	0	0	0	0	0	138	260
0130	Mahmudpur T. Baruin	0	0	0	0	0	0	0	0	0	0	0	0	0	0	0	0	0	0	0	0
0131	Baruin Rural	7	0	0	0	2	3	36	0	5	0	77	4	13	0	102	4	1	322	1245	1723
0132	Madhumalpur	0	0	0	0	0	0	1	0	2	0	9	0	6	0	14	1	0	76	213	288
0133	Nishadpur	0	0	0	0	0	0	0	0	0	0	0	0	0	0	0	0	0	0	0	0
0134	Salempur	0	0	0	0	0	0	0	0	0	0	0	0	0	0	0	0	0	0	0	0
0135	Pandeypur	0	0	0	0	0	0	0	0	0	0	0	0	0	0	0	0	0	0	0	0
0136	Mahali	0	0	0	0	0	0	1	0	0	0	0	0	0	0	6	0	0	0	155	270
0137	Shahpur Kanhari	0	0	0	0	0	0	0	0	0	0	0	0	0	0	0	0	0	0	0	0
0138	Illaichipur Rural	0	0	0	0	0	0	2	0	0	0	2	0	0	0	6	0	2	12	84	90
0139	Bhaidpur T. Gayghat	0	0	0	0	0	0	0	0	0	0	0	0	0	0	0	0	0	0	0	0
0140	Razia Bandh	0	0	0	0	0	0	0	0	0	0	0	0	0	0	0	0	0	0	0	0
0141	Khargasi Pur	0	0	0	0	0	0	3	0	1	0	5	0	6	0	34	1	4	33	375	637
Summary for 'Nyay Panchayat' = 0011 (16 detail records)																					
Sum		14	0	0	0	6	3	72	0	11	0	113	5	32	0	245	10	7	443	2870	4429

1	2	3	4	5	6	7	8	9	10	11	12	13	14	15	16	17	18	19	20	21	22
0012	**Jalalpur**	**Nyay Panchayat / न्याय पंचायत**																			
0142	Dudhagarh	56.66	0	0	0	0	0	0	0	0	0	0	0	0	0	0	0	0	0	0	0
0143	Benipur	73.66	0	0	0	0	0	0	0	0	0	0	0	0	0	0	0	0	0	0	0
0144	Rooppur Urf Nonah	61.92	0	0	0	0	0	0	0	0	0	0	0	0	0	0	0	0	0	0	0
0145	Jalalpur Urf Babhan	44.92	39	39	276	144	132	41	67	0	0	0	0	70	33	65	43	36	18	21	23
0146	Gaharpura	13.36	0	0	0	0	0	0	0	0	0	0	0	0	0	0	0	0	0	0	0
0147	Chaudharipur	66.78	0	0	0	0	0	0	0	0	0	0	0	0	0	0	0	0	0	0	0
0148	Tajpur	188.59	26	26	198	99	99	21	19	0	0	0	0	66	21	48	0	41	0	0	0
0149	Lakhamipur Urf Ab	104.82	189	194	1387	691	696	147	131	72	67	0	0	353	183	304	11	82	1	139	2
0150	Asaichandpur	184.95	135	135	787	404	383	93	82	211	201	0	0	160	40	178	107	61	0	80	107
0151	Konhara	58.28	33	33	201	104	97	26	17	104	97	0	0	46	3	54	1	16	1	30	0
0152	Alipur Urf Ahiman	42.90	26	26	147	79	68	14	12	0	0	0	0	39	13	38	1	20	1	13	0
0153	Garahawa Urf Prahl	54.63	25	25	168	89	79	18	19	0	0	0	0	53	21	36	1	28	1	5	0
0154	Narsinghpur T. Gai	104.41	52	52	391	198	193	49	27	38	38	0	0	135	58	84	2	43	0	27	2
0155	Husainpur Urf Husa	45.73	0	0	0	0	0	0	0	0	0	0	0	0	0	0	0	0	0	0	0
0156	Jatampur Urf Niza	25.09	0	0	0	0	0	0	0	0	0	0	0	0	0	0	0	0	0	0	0
0157	Gaighat	54.23	225	226	1526	790	736	155	134	177	154	0	0	476	167	365	27	289	15	42	7
0158	Baksot	88.63	1	1	6	4	2	1	0	0	0	0	0	2	0	1	0	1	0	0	0
0159	Raipur T. Gaighat	93.49	52	52	483	235	248	54	56	98	85	0	0	125	52	72	28	35	1	26	27
0160	Bisun Baksot	26.31	0	0	0	0	0	0	0	0	0	0	0	0	0	0	0	0	0	0	0
Summary for 'Nyay Panchayat' = 0012 (19 detail records)																					
Sum		1389.36	803	809	5570	2837	2733	619	564	700	642	0	0	1525	591	1245	221	652	38	383	168

1	2	23	24	25	26	27	28	29	30	31	32	33	34	35	36	37	38	39	40	41	42
0012	**Jalalpur Nyay Panchayat / न्याय पंचायत**																				
0142	Dudhagarh	0	0	0	0	0	0	0	0	0	0	0	0	0	0	0	0	0	0	0	0
0143	Benipur	0	0	0	0	0	0	0	0	0	0	0	0	0	0	0	0	0	0	0	0
0144	Rooppur Urf Nonahi	0	0	0	0	0	0	0	0	0	0	0	0	0	0	0	0	0	0	0	0
0145	Jalalpur Urf Babhanpura	0	0	0	0	0	1	1	1	0	0	1	0	0	0	6	0	0	0	79	89
0146	Gaharpura	0	0	0	0	0	0	0	0	0	0	0	0	0	0	0	0	0	0	0	0
0147	Chaudharipur	0	0	0	0	0	0	0	0	0	0	0	0	0	0	0	0	0	0	0	0
0148	Tajpur	0	0	0	0	0	0	1	0	0	0	1	0	5	0	0	0	0	0	51	99
0149	Lakhamipur Urf Abhaipur	0	0	0	0	0	2	21	3	0	0	26	1	2	0	34	2	0	0	387	685
0150	Asaichandpur	0	0	0	0	6	0	13	0	0	0	2	0	1	0	15	0	0	0	226	276
0151	Konhara	0	0	1	0	0	0	1	0	0	0	3	0	0	0	3	0	0	23	50	73
0152	Alipur Urf Ahimanpur	0	0	0	0	0	0	0	0	0	0	1	0	0	0	4	0	0	2	41	65
0153	Garahawa Urf Prahladpur	0	0	0	0	0	0	0	0	0	0	0	0	0	0	3	0	0	0	53	78
0154	Narsinghpur T. Gaighat	0	0	0	0	0	0	1	0	1	0	4	0	2	0	6	0	0	4	114	187
0155	Husainpur Urf Husangpur	0	0	0	0	0	0	0	0	0	0	0	0	0	0	0	0	0	0	0	0
0156	Jatampur Urf Nizampur	0	0	0	0	0	0	0	0	0	0	0	0	0	0	0	0	0	0	0	0
0157	Gaighat	1	0	0	0	0	0	1	0	0	0	7	2	1	1	24	2	3	37	422	672
0158	Baksot	0	0	0	0	0	0	0	0	0	0	0	0	0	0	0	0	0	0	3	2
0159	Raipur T. Gaighat	2	0	0	0	0	0	0	0	0	0	3	0	1	0	5	0	0	0	163	220
0160	Bisun Baksot	0	0	0	0	0	0	0	0	0	0	0	0	0	0	0	0	0	0	0	0
Summary for 'Nyay Panchayat' = 0012 (19 detail records)																					
Sum		3	0	1	0	6	3	39	4	1	0	48	3	12	1	100	4	3	66	1589	2446

1	2	3	4	5	6	7	8	9	10	11	12	13	14	15	16	17	18	19	20	21	22
0013	**Devdhi**	**Nyay Panchayat / न्याय पंचायत**																			
0161	Parmehapur Urf Ba	30.76	20	20	127	76	51	16	8	62	43	0	0	30	2	34	20	19	1	15	19
0162	Salempur Urf Shital	121.41	0	0	0	0	0	0	0	0	0	0	0	0	0	0	0	0	0	0	0
0163	Deorhi	350.87	274	274	1947	992	955	177	169	143	137	0	0	612	293	497	81	280	1	122	80
0164	Daudpur T. Gaighat	199.11	112	117	775	384	391	72	67	152	134	0	0	138	38	184	76	68	2	94	72
0165	Dhuska	336.31	174	207	1306	657	649	141	154	228	210	0	0	305	117	297	91	140	2	113	88
0166	Udaichandpur	34.40	0	0	0	0	0	0	0	0	0	0	0	0	0	0	0	0	0	0	0
0167	Udharanpur Urf De	63.54	45	45	335	170	165	37	34	42	38	0	0	87	35	81	48	0	0	81	48
0168	Kabirpur T. Gaigha	63.94	27	27	220	100	120	21	20	0	0	0	0	31	16	37	0	0	0	37	0
0169	Rohura	186.59	118	119	925	452	473	104	122	34	42	0	0	274	118	203	44	138	19	39	20
0170	Rasulpur Newada	94.30	34	34	277	144	133	35	31	0	0	0	0	64	0	53	0	50	0	0	0
0171	Karmahari	473.09	362	362	2565	1316	1249	269	297	147	145	0	0	435	47	666	97	277	0	278	91
Summary for 'Nyay Panchayat' = 0013 (11 detail records)																					
Sum		1954.32	1166	1205	8477	4291	4186	872	902	808	749	0	0	1976	666	2052	457	972	25	779	418

1	2	23	24	25	26	27	28	29	30	31	32	33	34	35	36	37	38	39	40	41	42
0013	**Devdhi Nyay Panchayat / न्याय पंचायत**																				
0161	Parmehapur Urf Bahadurpur	0	0	0	0	0	0	0	0	0	0	0	0	0	0	0	0	0	0	42	31
0162	Salempur Urf Shitalpur	0	0	0	0	0	0	0	0	0	0	0	0	0	0	0	0	0	0	0	0
0163	Deorhi	0	0	1	0	1	0	6	0	5	0	16	0	5	0	61	0	0	44	495	830
0164	Daudpur T. Gaighat	0	0	0	0	0	0	0	0	0	0	2	0	2	0	18	2	0	0	200	315
0165	Dhuska	1	0	0	0	0	0	1	0	0	0	12	0	2	0	28	1	0	78	360	480
0166	Udaichandpur	0	0	0	0	0	0	0	0	0	0	0	0	0	0	0	0	0	0	0	0
0167	Udharanpur Urf Dehriya	0	0	0	0	0	0	0	0	0	0	0	0	0	0	0	0	0	0	89	117
0168	Kabirpur T. Gaighat	0	0	0	0	0	0	0	0	0	0	0	0	0	0	0	0	0	0	63	120
0169	Rohura	2	0	0	0	0	0	1	0	0	0	4	0	4	0	15	5	0	0	249	429
0170	Rasulpur Newada	0	0	0	0	0	0	0	0	0	0	0	0	0	0	3	0	0	0	91	133
0171	Karmahari	2	0	0	0	1	0	36	2	2	0	26	3	7	0	37	1	0	0	650	1152
Summary for 'Nyay Panchayat' = 0013 (11 detail records)																					
Sum		5	0	1	0	2	0	44	2	7	0	60	3	20	0	162	9	0	122	2239	3607

1	2	3	4	5	6	7	8	9	10	11	12	13	14	15	16	17	18	19	20	21	22
0014	**Tiyari**	**Nyay Panchayat / न्याय पंचायत**																			
0172	Tokawa	101.58	79	93	583	304	279	76	62	37	30	0	0	131	57	151	52	70	3	73	48
0173	Dilachawar	59.49	40	48	397	202	195	46	33	0	0	0	0	95	38	78	46	71	45	1	0
0174	Kanakpur Asmani	5.67	0	0	0	0	0	0	0	0	0	0	0	0	0	0	0	0	0	0	0
0175	Taran Bandh	125.86	41	41	328	157	171	33	31	12	11	0	0	96	65	70	53	63	50	7	3
0176	Rupa Baraila Urf L	160.26	58	58	351	178	173	35	41	49	55	0	0	109	54	79	71	68	30	6	40
0177	Rampur Phuphuaon	375.97	181	181	1606	790	816	202	157	76	68	0	0	503	252	299	4	153	0	71	4
0178	Kadirpur	117.36	70	70	580	315	265	76	67	246	199	0	0	185	55	135	70	10	0	85	70
0179	Ram Narainpur	84.99	96	104	520	252	268	58	50	32	35	0	0	130	44	106	77	66	32	40	45
0180	Raimala	131.53	47	47	322	176	146	35	32	97	81	0	0	113	46	83	30	30	5	32	24
0181	Kharaicha	155.00	80	80	574	280	294	72	77	0	0	0	0	77	7	137	9	42	0	90	9
0182	Kanakpur Gokul	69.20	0	0	0	0	0	0	0	0	0	0	0	0	0	0	0	0	0	0	0
0183	Chak Harbansh	14.57	0	0	0	0	0	0	0	0	0	0	0	0	0	0	0	0	0	0	0
0184	Tiyari	666.54	507	509	3212	1614	1598	350	331	279	249	0	0	771	226	709	283	394	122	193	148
0185	Devaitha	441.93	552	567	4492	2217	2275	546	492	393	384	0	0	1138	425	819	315	451	133	181	159
Summary for 'Nyay Panchayat' = 0014 (14 detail records)																					
Sum		2509.95	1751	1798	12965	6485	6480	1529	1373	1221	1112	0	0	3348	1269	2666	1010	1418	420	779	550
Summary for 'Tahsil' = 0040 (185 detail records)																					
Sum		27762.29	23311	23721	168926	86438	82488	18398	17280	15618	14265	0	0	43477	15285	38179	10376	18872	2940	12145	6667
Summary for 'CD Block' = 0140 (185 detail records)																					
Sum		27762.29	23311	23721	168926	86438	82488	18398	17280	15618	14265	0	0	43477	15285	38179	10376	18872	2940	12145	6667

1	2	23	24	25	26	27	28	29	30	31	32	33	34	35	36	37	38	39	40	41	42
0014	**Tiyari Nyay Panchayat / न्याय पंचायत**																				
0172	Tokawa	1	0	0	0	0	0	2	1	0	0	0	0	0	0	5	0	0	0	153	227
0173	Dilachawar	0	0	0	0	2	0	2	0	0	0	1	0	1	0	0	1	0	15	124	134
0174	Kanakpur Asmani	0	0	0	0	0	0	0	0	0	0	0	0	0	0	0	0	0	0	0	0
0175	Taran Bandh	0	0	0	0	0	0	0	0	0	0	0	0	0	0	0	0	0	0	87	118
0176	Rupa Baraila Urf Lotawa	0	0	0	0	0	0	0	0	0	0	1	1	0	0	4	0	0	0	99	102
0177	Rampur Phuphuaon	0	0	0	0	11	0	0	0	4	0	9	0	3	0	48	0	0	0	491	812
0178	Kadirpur	0	0	0	0	0	0	8	0	0	0	9	0	0	0	23	0	1	10	179	185
0179	Ram Narainpur	0	0	0	0	0	0	0	0	0	0	0	0	0	0	0	0	0	0	146	191
0180	Raimala	1	0	0	0	0	0	0	1	0	0	3	0	1	0	16	0	0	0	93	116
0181	Kharaicha	0	0	0	0	0	0	2	0	0	0	0	0	0	0	3	0	0	0	143	285
0182	Kanakpur Gokul	0	0	0	0	0	0	0	0	0	0	0	0	0	0	0	0	0	0	0	0
0183	Chak Harbansh	0	0	0	0	0	0	0	0	0	0	0	0	0	0	0	0	0	0	0	0
0184	Tiyari	4	0	0	0	8	3	7	0	4	0	15	0	10	0	74	10	24	154	881	1161
0185	Devaitha	1	0	0	0	41	17	12	0	1	0	25	2	22	0	85	4	34	22	1364	1938
Summary for 'Nyay Panchayat' = 0014 (14 detail records)																					
Sum		7	0	0	0	62	20	33	2	9	0	63	3	37	0	258	15	59	201	3760	5269
Summary for 'Tahsil' = 0040 (185 detail records)																					
Sum		152	19	11	0	488	266	1149	127	334	0	1377	106	463	39	3188	212	235	2231	48024	69881
Summary for 'CD Block' = 0140 (185 detail records)																					
Sum		152	19	11	0	488	266	1149	127	334	0	1377	106	463	39	3188	212	235	2231	48024	69881

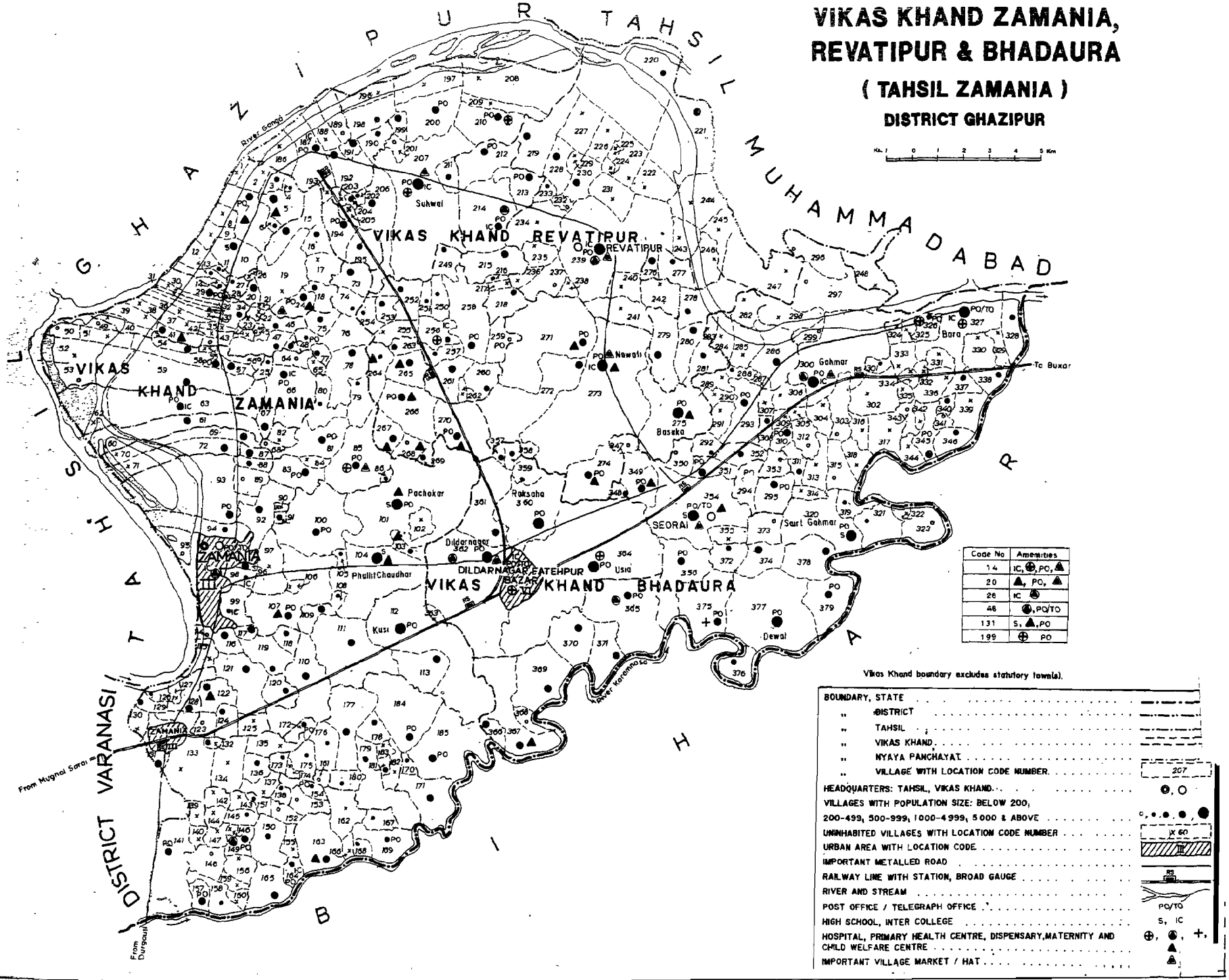

BASED UPON SURVEY OF INDIA MAP WITH THE PERMISSION OF THE SURVEYOR GENERAL OF INDIA.

© GOVERNMENT OF INDIA COPYRIGHT, 1998.

1	2	3	4	5	6	7	8	9	10	11	12	13	14	15	16	17	18	19	20	21	22
0150	**Revatipur**	**CD Block** / सा. वि. खण्ड																			
															तहसील / **Tahsil**			**Zamania**			**0040**
0015	**Tarighat**	**Nyay Panchayat** / न्याय पंचायत																			
0186	Gangbarar Tari	91.86	0	0	0	0	0	0	0	0	0	0	0	0	0	0	0	0	0	0	0
0187	Tari Mustahakam	367.87	521	522	3617	1862	1755	425	403	378	325	0	0	892	334	837	119	224	4	404	101
0188	Gang Barar Mednip	33.19	0	0	0	0	0	0	0	0	0	0	0	0	0	0	0	0	0	0	0
0189	Tajpur Kalu	89.84	1	1	5	3	2	1	0	0	0	0	0	0	0	1	0	1	0	0	0
0190	Sujan Pur	106.03	112	112	674	367	307	70	69	101	66	0	0	180	5	154	7	97	0	56	7
0191	Kalupur Mustahaka	91.46	214	214	1448	750	698	187	163	141	136	0	0	441	133	320	58	88	3	136	50
0192	Mednipur Mustaha	277.62	253	258	2010	1027	983	209	200	265	266	0	0	640	385	459	64	185	4	149	28
0193	Jarchha	22.26	0	0	0	0	0	0	0	0	0	0	0	0	0	0	0	0	0	0	0
0194	Sonwal	314.05	429	431	3461	1833	1628	379	330	289	226	0	0	988	263	885	312	492	72	269	219
0195	Sugbalia	180.50	75	75	605	310	295	78	79	75	71	0	0	107	13	139	11	75	3	31	6
Summary for 'Nyay Panchayat' = 0015 (10 detail records)																					
Sum		1574.68	1605	1613	11820	6152	5668	1349	1244	1249	1090	0	0	3248	1133	2795	571	1162	86	1045	411

1	2	23	24	25	26	27	28	29	30	31	32	33	34	35	36	37	38	39	40	41	42
0150	**Revatipur**	**CD Block / सा. वि. खण्ड**																			
														तहसील / Tahsil				**Zamania**			**0040**
0015	**Tarighat**	**Nyay Panchayat / न्याय पंचायत**																			
0186	Gangbarar Tari	0	0	0	0	0	0	0	0	0	0	0	0	0	0	0	0	0	0	0	0
0187	Tari Mustahakam	4	0	0	0	48	7	15	0	3	0	41	0	28	0	70	7	13	10	1012	1626
0188	Gang Barar Mednipur	0	0	0	0	0	0	0	0	0	0	0	0	0	0	0	0	0	0	0	0
0189	Tajpur Kalu	0	0	0	0	0	0	0	0	0	0	0	0	0	0	0	0	0	0	2	2
0190	Sujan Pur	0	0	0	0	0	0	0	0	0	0	0	0	0	0	1	0	0	0	213	300
0191	Kalupur Mustahakam	0	0	0	0	0	0	7	0	1	0	25	1	27	0	36	4	0	0	430	640
0192	Mednipur Mustahakam	7	0	0	0	19	19	5	1	3	0	8	0	17	0	66	12	0	0	568	919
0193	Jarchha	0	0	0	0	0	0	0	0	0	0	0	0	0	0	0	0	0	0	0	0
0194	Sonwal	13	2	1	0	0	0	16	9	17	0	12	6	5	0	60	4	1	94	947	1222
0195	Sugbalia	0	0	0	0	2	1	0	0	0	0	0	0	1	0	30	1	1	28	170	256
Summary for 'Nyay Panchayat' = 0015 (10 detail records)																					
Sum		24	2	1	0	69	27	43	10	24	0	86	7	78	0	263	28	15	132	3342	4965

1	2	3	4	5	6	7	8	9	10	11	12	13	14	15	16	17	18	19	20	21	22
0016	**Suhwal**	**Nyay Panchayat / न्याय पंचायत**																			
0196	Gangbarar Bawara	167.14	0	0	0	0	0	0	0	0	0	0	0	0	0	0	0	0	0	0	0
0197	Gangbarar Juvrajpu	527.32	0	0	0	0	0	0	0	0	0	0	0	0	0	0	0	0	0	0	0
0198	Bawara Mustahaka	95.51	79	79	542	312	230	79	46	163	128	0	0	38	2	153	28	74	0	76	28
0199	Bhikhi Chaura	51.80	156	156	1169	595	574	110	87	100	95	0	0	310	118	234	62	102	7	76	49
0200	Juvraj Pur	386.49	493	507	3556	1803	1753	561	323	560	467	0	0	1014	470	707	38	235	0	397	33
0201	Harchand Pur	42.90	22	22	150	74	76	11	14	36	43	0	0	34	12	34	0	15	0	15	0
0202	Mirzapur	19.02	70	70	483	246	237	60	58	0	0	0	0	99	11	101	1	38	1	23	0
0203	Chak baksan	20.24	0	0	0	0	0	0	0	0	0	0	0	0	0	0	0	0	0	0	0
0204	Chak Muniam	19.83	67	72	543	269	274	65	50	134	124	0	0	125	51	117	43	38	0	76	43
0205	Sayelapur	23.88	0	0	0	0	0	0	0	0	0	0	0	0	0	0	0	0	0	0	0
0206	Ramwal	354.11	252	255	1959	970	989	249	246	85	65	0	0	558	273	386	70	151	12	162	56
0207	Suhwal	229.48	1187	1198	8741	4522	4219	944	914	498	495	0	0	2329	937	1998	261	769	20	740	188
0208	Gang Barar Madid	739.79	0	0	0	0	0	0	0	0	0	0	0	0	0	0	0	0	0	0	0
0209	Gang Barar Dawam	81.75	0	0	0	0	0	0	0	0	0	0	0	0	0	0	0	0	0	0	0
0210	Patkania	432.22	513	513	3956	2032	1924	415	394	351	318	0	0	989	348	898	278	506	64	303	204
0211	Budadeeh	103.60	68	70	515	245	270	40	45	41	47	0	0	116	35	106	21	61	0	42	21
Summary for 'Nyay Panchayat' = 0016 (16 detail records)																					
Sum		3295 08	2907	2942	21614	11068	10546	2534	2177	1968	1782	0	0	5612	2257	4734	802	1989	104	1910	622

1	2	23	24	25	26	27	28	29	30	31	32	33	34	35	36	37	38	39	40	41	42
0016	**Suhwal Nyay Panchayat / न्याय पंचायत**																				
0196	Gangbarar Bawara	0	0	0	0	0	0	0	0	0	0	0	0	0	0	0	0	0	0	0	0
0197	Gangbarar Juvrajpur	0	0	0	0	0	0	0	0	0	0	0	0	0	0	0	0	0	0	0	0
0198	Bawara Mustahakam	0	0	0	0	0	0	0	0	0	0	0	0	0	0	3	0	0	0	159	202
0199	Bhikhi Chaura	2	0	0	0	0	0	4	0	2	0	19	4	1	0	28	2	0	0	361	512
0200	Juvraj Pur	4	0	0	0	0	0	3	0	0	0	15	0	0	0	53	5	4	2	1092	1713
0201	Harchand Pur	0	0	0	0	0	0	1	0	0	0	2	0	0	0	1	0	0	0	40	76
0202	Mirzapur	0	0	0	0	3	0	27	0	0	0	3	0	2	0	5	0	0	0	145	236
0203	Chak baksan	0	0	0	0	0	0	0	0	0	0	0	0	0	0	0	0	0	0	0	0
0204	Chak Muniam	0	0	0	0	0	0	0	0	0	0	2	0	0	0	1	0	0	0	152	231
0205	Sayelapur	0	0	0	0	0	0	0	0	0	0	0	0	0	0	0	0	0	0	0	0
0206	Ramwal	0	0	1	0	18	1	8	0	0	0	2	0	5	0	39	1	9	44	575	875
0207	Suhwal	14	1	0	0	47	16	60	8	10	0	155	12	14	0	189	16	0	132	2524	3826
0208	Gang Barar Madid Patkanian	0	0	0	0	0	0	0	0	0	0	0	0	0	0	0	0	0	0	0	0
0209	Gang Barar Dawami Patkani	0	0	0	0	0	0	0	0	0	0	0	0	0	0	0	0	0	0	0	0
0210	Patkania	0	0	0	0	2	0	14	0	4	0	4	0	19	5	46	5	4	6	1130	1640
0211	Budadeeh	0	0	0	0	0	0	0	0	0	0	0	0	0	0	3	0	0	0	139	249
Summary for 'Nyay Panchayat' = 0016 (16 detail records)																					
Sum		20	1	1	0	70	17	117	8	16	0	202	16	41	5	368	29	17	184	6317	9560

1	2	3	4	5	6	7	8	9	10	11	12	13	14	15	16	17	18	19	20	21	22
0017	**Derhgawan**	**Nyay Panchayat** / न्याय पंचायत																			
0212	Gaura	254.56	200	217	1759	856	903	192	147	233	251	0	0	454	203	380	117	185	3	175	112
0213	Pakari	172.00	229	239	1722	855	867	181	130	158	154	0	0	472	187	394	172	130	8	240	164
0214	Derhgawan	510.33	357	381	2809	1389	1420	322	248	210	195	0	0	725	412	586	266	250	17	228	246
0215	Udhranpur	194.26	124	139	1138	609	529	131	109	152	123	0	0	220	162	283	7	88	0	110	6
0216	Chak Kalyan	19.43	40	45	267	149	118	28	13	12	5	0	0	62	14	64	27	28	0	35	27
0217	Chak Paran	19.83	0	0	0	0	0	0	0	0	0	0	0	0	0	0	0	0	0	0	0
0218	Taunga	261.07	95	97	722	349	373	66	71	45	43	0	0	181	89	141	75	63	8	71	61
Summary for 'Nyay Panchayat' = 0017 (7 detail records)																					
Sum		*1431 48*	*1045*	*1118*	*8417*	*4207*	*4210*	*920*	*718*	*810*	*771*	*0*	*0*	*2114*	*1067*	*1848*	*664*	*744*	*36*	*859*	*616*

1	2	23	24	25	26	27	28	29	30	31	32	33	34	35	36	37	38	39	40	41	42
0017	**Derhgawan Nyay Panchayat / न्याय पंचायत**																				
0212	Gaura	0	0	0	0	0	0	0	0	2	0	0	0	0	0	18	2	0	1	476	785
0213	Pakari	0	0	0	0	0	0	0	0	0	0	0	0	1	0	23	0	0	0	461	695
0214	Derhgawan	1	0	0	0	4	0	5	0	3	0	21	0	8	0	66	3	0	1	803	1153
0215	Udhranpur	0	0	0	0	11	0	3	0	4	0	23	0	1	0	43	1	0	0	326	522
0216	Chak Kalyan	0	0	0	0	0	0	1	0	0	0	0	0	0	0	0	0	0	2	85	89
0217	Chak Paran	0	0	0	0	0	0	0	0	0	0	0	0	0	0	0	0	0	0	0	0
0218	Taunga	0	0	0	0	0	1	0	0	0	0	2	0	0	0	5	5	0	0	208	298
Summary for 'Nyay Panchayat' = 0017 (7 detail records)																					
Sum		1	0	0	0	15	1	9	0	9	0	46	0	10	0	155	11	0	4	2359	3542

1	2	3	4	5	6	7	8	9	10	11	12	13	14	15	16	17	18	19	20	21	22
0018	**Rewtipur**	**Nyay Panchayat / न्याय पंचायत**																			
0219	Kalyanpur	755.98	141	146	1247	642	605	145	157	0	0	0	0	226	8	317	80	280	8	15	72
0220	Narainpur Urf Hari	1064.36	84	92	536	294	242	70	61	0	0	0	0	119	54	140	0	2	0	137	0
0221	Sadhopur	594.10	284	284	2292	1189	1103	274	215	447	388	0	0	489	215	554	183	196	2	310	178
0222	Abdullapur	196.28	0	0	0	0	0	0	0	0	0	0	0	0	0	0	0	0	0	0	0
0223	Gopinath Pur	188.59	0	0	0	0	0	0	0	0	0	0	0	0	0	0	0	0	0	0	0
0224	Kharagsenpur	16.19	0	0	0	0	0	0	0	0	0	0	0	0	0	0	0	0	0	0	0
0225	Chakdharni	19.83	0	0	0	0	0	0	0	0	0	0	0	0	0	0	0	0	0	0	0
0226	Andhi Tilwa	155.40	0	0	0	0	0	0	0	0	0	0	0	0	0	0	0	0	0	0	0
0227	Madhu Chak	210.44	0	0	0	0	0	0	0	0	0	0	0	0	0	0	0	0	0	0	0
0228	Gopalpur	157.02	150	153	1044	549	495	128	112	302	293	0	0	241	53	260	17	1	0	245	17
0229	Harshankarpur	25.50	0	0	0	0	0	0	0	0	0	0	0	0	0	0	0	0	0	0	0
0230	Tilwa	155.40	206	213	1817	919	898	180	180	172	154	0	0	544	203	412	100	112	10	263	88
0231	Hasan Chak	101.87	0	0	0	0	0	0	0	0	0	0	0	0	0	0	0	0	0	0	0
0232	Shital Chak	20.64	4	4	28	16	12	3	2	0	0	0	0	6	0	5	6	0	0	5	6
0233	Bhupat Chak	64.35	50	53	380	202	178	43	30	9	8	0	0	80	20	81	2	63	0	8	2
0234	Chak Khan Moham	299.07	0	0	0	0	0	0	0	0	0	0	0	0	0	0	0	0	0	0	0
0235	Dalpatpur T Reotip	104.41	0	0	0	0	0	0	0	0	0	0	0	0	0	0	0	0	0	0	0
0236	Jagopur	104.01	0	0	0	0	0	0	0	0	0	0	0	0	0	0	0	0	0	0	0
0237	Lakhmipur	180.50	15	17	137	69	68	12	18	0	0	0	0	19	0	39	0	39	0	0	0
0238	Kawal Niranjan	35.21	0	0	0	0	0	0	0	0	0	0	0	0	0	0	0	0	0	0	0
0239	Reotipur	1191.84	2671	2686	19950	E+04	9552	1835	1737	1699	1522	0	0	5513	2915	4797	922	1945	23	2144	819

1	2	23	24	25	26	27	28	29	30	31	32	33	34	35	36	37	38	39	40	41	42
0018	**Rewtipur Nyay Panchayat / न्याय पंचायत**																				
0219	Kalyanpur	0	0	1	0	0	0	1	0	0	0	1	0	1	0	18	0	0	0	325	525
0220	Narainpur Urf Hariharpur	0	0	0	0	0	0	0	0	0	0	0	0	0	0	1	0	0	0	154	242
0221	Sadhopur	1	0	0	0	1	0	5	0	0	0	5	2	0	0	36	1	0	57	635	863
0222	Abdullapur	0	0	0	0	0	0	0	0	0	0	0	0	0	0	0	0	0	0	0	0
0223	Gopinath Pur	0	0	0	0	0	0	0	0	0	0	0	0	0	0	0	0	0	0	0	0
0224	Kharagsenpur	0	0	0	0	0	0	0	0	0	0	0	0	0	0	0	0	0	0	0	0
0225	Chakdharni	0	0	0	0	0	0	0	0	0	0	0	0	0	0	0	0	0	0	0	0
0226	Andhi Tilwa	0	0	0	0	0	0	0	0	0	0	0	0	0	0	0	0	0	0	0	0
0227	Madhu Chak	0	0	0	0	0	0	0	0	0	0	0	0	0	0	0	0	0	0	0	0
0228	Gopalpur	0	0	0	0	0	0	0	0	0	0	0	0	0	0	14	0	0	0	289	478
0229	Harshankarpur	0	0	0	0	0	0	0	0	0	0	0	0	0	0	0	0	0	0	0	0
0230	Tilwa	3	0	0	0	0	0	1	1	1	0	9	1	1	0	22	0	0	0	507	798
0231	Hasan Chak	0	0	0	0	0	0	0	0	0	0	0	0	0	0	0	0	0	0	0	0
0232	Shital Chak	0	0	0	0	0	0	0	0	0	0	0	0	0	0	0	0	0	0	11	6
0233	Bhupat Chak	0	0	0	0	1	0	1	0	1	0	4	0	1	0	2	0	0	72	121	104
0234	Chak Khan Mohammad	0	0	0	0	0	0	0	0	0	0	0	0	0	0	0	0	0	0	0	0
0235	Dalpatpur T Reotipur	0	0	0	0	0	0	0	0	0	0	0	0	0	0	0	0	0	0	0	0
0236	Jagopur	0	0	0	0	0	0	0	0	0	0	0	0	0	0	0	0	0	0	0	0
0237	Lakhmipur	0	0	0	0	0	0	0	0	0	0	0	0	0	0	0	0	0	39	30	29
0238	Kawal Niranjan	0	0	0	0	0	0	0	0	0	0	0	0	0	0	0	0	0	0	0	0
0239	Reotipur	21	1	0	0	47	13	64	6	7	0	189	11	13	0	367	49	16	383	5585	8247

1	2	3	4	5	6	7	8	9	10	11	12	13	14	15	16	17	18	19	20	21	22
0240	Bahadurpur T Reoti	125.86	0	0	0	0	0	0	0	0	0	0	0	0	0	0	0	0	0	0	0
0241	Jamalpur	169.57	0	0	0	0	0	0	0	0	0	0	0	0	0	0	0	0	0	0	0
0242	Hetmapur T Reotip	176.04	0	0	0	0	0	0	0	0	0	0	0	0	0	0	0	0	0	0	0
0243	Nagdilpur	157.02	0	0	0	0	0	0	0	0	0	0	0	0	0	0	0	0	0	0	0
0244	Govindpur	313.24	0	0	0	0	0	0	0	0	0	0	0	0	0	0	0	0	0	0	0
0245	Kauria Pah	55.85	0	0	0	0	0	0	0	0	0	0	0	0	0	0	0	0	0	0	0
0246	Rampur T Reotipur	81.34	0	0	0	0	0	0	0	0	0	0	0	0	0	0	0	0	0	0	0
0247	Jagbandhanpur Urf	345.21	0	0	0	0	0	0	0	0	0	0	0	0	0	0	0	0	0	0	0
0248	Prithvipur	48.16	0	0	0	0	0	0	0	0	0	0	0	0	0	0	0	0	0	0	0
Summary for 'Nyay Panchayat' = 0018 (30 detail records)																					
Sum		7113.28	3605	3648	27431	14278	13153	2690	2512	2629	2365	0	0	7237	3468	6605	1310	2638	43	3127	1182

1	2	23	24	25	26	27	28	29	30	31	32	33	34	35	36	37	38	39	40	41	42
0240	Bahadurpur T Reotipur	0	0	0	0	0	0	0	0	0	0	0	0	0	0	0	0	0	0	0	0
0241	Jamalpur	0	0	0	0	0	0	0	0	0	0	0	0	0	0	0	0	0	0	0	0
0242	Hetmapur T Reotipur	0	0	0	0	0	0	0	0	0	0	0	0	0	0	0	0	0	0	0	0
0243	Nagdilpur	0	0	0	0	0	0	0	0	0	0	0	0	0	0	0	0	0	0	0	0
0244	Govindpur	0	0	0	0	0	0	0	0	0	0	0	0	0	0	0	0	0	0	0	0
0245	Kauria Pah	0	0	0	0	0	0	0	0	0	0	0	0	0	0	0	0	0	0	0	0
0246	Rampur T Reotipur	0	0	0	0	0	0	0	0	0	0	0	0	0	0	0	0	0	0	0	0
0247	Jagbandhanpur Urf Mubarakpur	0	0	0	0	0	0	0	0	0	0	0	0	0	0	0	0	0	0	0	0
0248	Prithvipur	0	0	0	0	0	0	0	0	0	0	0	0	0	0	0	0	0	0	0	0
Summary for 'Nyay Panchayat' = 0018 (30 detail records)																					
Sum		25	1	1	0	49	13	72	7	9	0	208	14	16	0	460	50	16	551	7657	11292

1	2	3	4	5	6	7	8	9	10	11	12	13	14	15	16	17	18	19	20	21	22
0019	**Nagsar Newaju R**	**Nyay Panchayat / न्याय पंचायत**																			
0249	Baraura	110.48	90	93	603	312	291	58	56	23	23	0	0	185	58	150	118	134	109	11	9
0250	Daridih	112.10	88	93	491	262	229	54	40	126	105	0	0	102	32	124	17	96	9	19	8
0251	Bahadurpur Jagjiwa	43.30	58	60	434	218	216	46	47	2	2	0	0	35	1	121	30	114	28	4	2
0252	Begua	205.59	80	81	776	423	353	104	81	60	43	0	0	162	28	191	75	81	45	110	30
0253	Vegua	49.78	94	102	833	462	371	120	84	58	46	0	0	255	34	200	105	113	58	71	45
0254	Kulharia	97.13	29	32	272	144	128	31	27	42	31	0	0	70	21	69	12	63	9	6	3
0255	Sihuli	134.77	0	0	0	0	0	0	0	0	0	0	0	0	0	0	0	0	0	0	0
0256	Nagsar Mir Rai	2112.47	74	79	610	286	324	77	54	18	23	0	0	167	108	104	20	55	4	9	12
0257	Chaksarai BaiKunat	42.09	54	59	453	236	217	62	60	62	56	0	0	117	55	117	45	110	40	0	0
0258	Nagsar Newajurai	397.01	527	536	3742	1867	1875	383	384	684	630	0	0	994	429	745	135	379	8	248	119
0259	Dohala	128.69	10	13	120	72	48	16	11	0	0	0	0	21	1	26	0	26	0	0	0
0260	Piajua	146.91	30	72	565	299	266	56	63	135	106	0	0	113	18	117	2	94	0	15	2
0261	Gagran	238.77	290	293	2006	1036	970	233	186	256	212	0	0	657	303	464	245	228	109	151	132
0262	Bharwalia	15.78	0	0	0	0	0	0	0	0	0	0	0	0	0	0	0	0	0	0	0
Summary for 'Nyay Panchayat' = 0019 (14 detail records)																					
Sum		3834.87	1424	1513	10905	5617	5288	1240	1093	1466	1277	0	0	2878	1088	2428	804	1493	419	644	362

1	2	23	24	25	26	27	28	29	30	31	32	33	34	35	36	37	38	39	40	41	42
0019	**Nagsar Newaju R Nyay Panchayat / न्याय पंचायत**																				
0249	Baraura	0	0	0	0	0	0	0	0	0	0	3	0	0	0	2	0	0	0	162	173
0250	Daridih	0	0	0	0	0	0	2	0	2	0	1	0	0	0	4	0	0	0	138	212
0251	Bahadurpur Jagjiwan	0	0	0	0	0	0	0	0	0	0	0	0	1	0	2	0	0	0	97	186
0252	Begua	0	0	0	0	0	0	0	0	0	0	0	0	0	0	0	0	0	0	232	278
0253	Vegua	2	0	0	0	0	0	1	0	2	0	2	0	1	0	8	2	0	0	262	266
0254	Kulharia	0	0	0	0	0	0	0	0	0	0	0	0	0	0	0	0	0	0	75	116
0255	Sihuli	0	0	0	0	0	0	0	0	0	0	0	0	0	0	0	0	0	0	0	0
0256	Nagsar Mir Rai	0	0	0	0	1	1	4	0	3	0	7	2	1	0	24	1	0	0	182	304
0257	Chaksarai BaiKunathpur	0	0	0	0	5	5	0	0	0	0	0	0	1	0	1	0	0	77	119	95
0258	Nagsar Newajurai	2	0	0	0	2	0	8	0	3	0	25	0	1	0	77	8	0	0	1122	1740
0259	Dohala	0	0	0	0	0	0	0	0	0	0	0	0	0	0	0	0	0	0	46	48
0260	Piajua	0	0	0	0	0	0	3	0	0	0	0	0	1	0	4	0	32	34	150	230
0261	Gagran	0	0	1	0	2	0	5	0	1	0	5	0	26	0	45	4	0	0	572	725
0262	Bharwalia	0	0	0	0	0	0	0	0	0	0	0	0	0	0	0	0	0	0	0	0
Summary for 'Nyay Panchayat' = 0019 (14 detail records)																					
Sum		4	0	1	0	10	6	23	0	11	0	43	2	32	0	167	15	32	111	3157	4373

1	2	3	4	5	6	7	8	9	10	11	12	13	14	15	16	17	18	19	20	21	22
0020	**Gohada Bishunpu**	**Nyay Panchayat** / न्याय पंचायत																			
0263	Chak Parsotam Dho	7.28	98	105	730	364	366	78	67	91	79	0	0	208	132	152	44	102	14	19	26
0264	Usaon	130.72	70	72	454	234	220	45	35	9	7	0	0	146	88	93	15	75	0	3	11
0265	Awati	253.75	272	282	1895	974	921	162	192	163	142	0	0	697	324	398	15	237	1	115	12
0266	Gohda Bishun Pura	360.18	336	361	2515	1300	1215	249	238	281	256	0	0	651	256	597	234	400	1	152	233
0267	Noor Pur	154.19	187	193	1531	805	726	137	155	311	288	0	0	355	110	381	90	238	15	127	75
0268	Daswantpur	83.37	6	8	43	26	17	6	4	0	0	0	0	12	6	15	1	6	0	8	1
0269	Chak Mahibulla	21.45	103	113	808	406	402	78	79	88	90	0	0	177	57	211	77	58	5	80	67
0270	Sarahula	357.35	340	353	2404	1237	1167	334	289	278	270	0	0	591	194	540	313	300	40	164	273
Summary for 'Nyay Panchayat' = 0020 (8 detail records)																					
Sum		1368.29	1412	1487	10380	5346	5034	1089	1059	1221	1132	0	0	2837	1167	2387	789	1416	76	668	698
0021	**Nawli**	**Nyay Panchayat** / न्याय पंचायत																			
0271	Utrauli	835.30	662	704	4823	2499	2324	486	455	392	306	0	0	1368	566	1106	162	528	39	338	100
0272	Tirlokpur	683.54	378	385	2675	1379	1296	262	248	255	247	0	0	662	254	632	108	269	9	302	99
0273	Nawali	1591.69	1413	1432	11374	5968	5406	1180	1119	782	715	0	0	2762	1105	2757	590	1108	19	1051	525
0274	Mahnakalan Khurd	379.61	389	389	2732	1344	1388	276	337	251	271	0	0	651	211	613	410	249	56	253	343
0275	Basuka	532.18	734	742	5573	2814	2759	634	583	430	416	0	0	1140	501	1157	373	281	13	663	289
Summary for 'Nyay Panchayat' = 0021 (5 detail records)																					
Sum		4022.32	3576	3652	27177	14004	13173	2838	2742	2110	1955	0	0	6583	2637	6265	1643	2435	136	2607	1356

1	2	23	24	25	26	27	28	29	30	31	32	33	34	35	36	37	38	39	40	41	42
0020	**Gohada Bishunpu Nyay Panchayat / न्याय पंचायत**																				
0263	Chak Parsotam Dhodha Das	1	0	0	0	0	0	5	4	0	0	4	0	9	0	12	0	3	31	209	291
0264	Usaon	0	0	0	0	0	1	1	0	0	0	3	2	0	0	11	1	0	0	141	205
0265	Awati	0	0	0	0	0	0	4	0	1	0	8	2	1	0	32	0	0	0	576	906
0266	Gohda Bishun Pura	4	0	0	0	0	0	1	0	0	0	6	0	1	0	33	0	0	0	703	981
0267	Noor Pur	0	0	0	0	0	0	0	0	0	0	0	0	0	0	16	0	0	0	424	636
0268	Daswantpur	0	0	0	0	0	0	0	0	0	0	0	0	0	0	1	0	0	0	11	16
0269	Chak Mahibulla	21	0	0	0	0	0	0	0	0	0	49	4	0	0	3	1	0	3	195	322
0270	Sarahula	0	0	0	0	0	0	4	0	0	0	3	0	20	0	49	0	0	13	697	841
Summary for 'Nyay Panchayat' = 0020 (8 detail records)																					
Sum		26	0	0	0	0	1	15	4	1	0	73	8	31	0	157	2	3	47	2956	4198
0021	**Nawli Nyay Panchayat / न्याय पंचायत**																				
0271	Utrauli	2	0	1	0	5	12	30	1	4	0	47	3	28	0	123	7	4	99	1389	2063
0272	Tirlokpur	0	0	0	0	0	0	2	0	0	0	6	0	1	0	52	0	0	0	747	1188
0273	Nawali	4	2	1	0	16	16	71	3	8	0	229	5	36	0	233	20	0	16	3211	4800
0274	Mahnakalan Khurd	2	0	1	0	2	0	23	5	3	0	17	4	4	0	59	2	0	2	731	976
0275	Basuka	8	1	0	0	18	3	24	14	25	0	49	6	8	0	81	47	0	2	1657	2384
Summary for 'Nyay Panchayat' = 0021 (5 detail records)																					
Sum		16	3	3	0	41	31	150	23	40	0	348	18	77	0	548	76	4	119	7735	11411

1	2	3	4	5	6	7	8	9	10	11	12	13	14	15	16	17	18	19	20	21	22
0022	**Athahatha**	**Nyay Panchayat / न्याय पंचायत**																			
0276	Dullahpur	140.03	200	200	1319	707	612	154	126	23	26	0	0	383	139	321	4	60	0	200	0
0277	Parmanandpur	100.77	60	60	613	327	286	88	70	0	0	0	0	136	26	130	4	63	4	63	0
0278	Biraupur	179.28	128	130	844	458	386	120	75	128	109	0	0	181	62	214	71	38	0	170	71
0279	Athahatha	221.78	197	202	1758	884	874	191	192	185	183	0	0	402	106	356	96	148	4	188	92
0280	Hasanpura	178.88	220	222	1531	793	738	175	160	413	388	0	0	348	123	389	178	94	4	264	170
0281	Nasirpur T Reotipur	161.88	129	129	939	492	447	123	123	53	52	0	0	191	29	235	15	92	5	137	9
Summary for 'Nyay Panchayat' = 0022 (6 detail records)																					
Sum		982.62	934	943	7004	3661	3343	851	746	802	758	0	0	1641	485	1645	368	495	17	1022	342
Summary for 'Tahsil' = 0040 (96 detail records)																					
Sum		23622.62	16508	16916	124748	64333	60415	13511	12291	12255	11130	0	0	32150	13302	28707	6951	12372	917	11882	5589
Summary for 'CD Block' = 0150 (96 detail records)																					
Sum		23622.62	16508	16916	124748	64333	60415	13511	12291	12255	11130	0	0	32150	13302	28707	6951	12372	917	11882	5589

1	2	23	24	25	26	27	28	29	30	31	32	33	34	35	36	37	38	39	40	41	42
0022	**Athahatha**	**Nyay Panchayat** / न्याय पंचायत																			
0276	Dullahpur	0	0	0	0	26	4	7	0	0	0	2	0	2	0	24	0	0	0	386	608
0277	Parmanandpur	0	0	0	0	0	0	2	0	0	0	1	0	0	0	1	0	0	87	197	195
0278	Biraupur	0	0	0	0	0	0	1	0	0	0	1	0	0	0	4	0	0	1	244	314
0279	Athahatha	0	0	0	0	0	0	0	0	0	0	3	0	0	0	17	0	0	0	528	778
0280	Hasanpura	0	0	0	0	0	0	10	4	0	0	2	0	1	0	18	0	0	0	404	560
0281	Nasirpur T Reotipur	0	0	0	0	0	0	3	0	0	0	0	0	1	0	2	1	0	0	257	432
Summary for 'Nyay Panchayat' = 0022 (6 detail records)																					
Sum		0	0	0	0	26	4	23	4	0	0	9	0	4	0	66	1	0	88	2016	2887
Summary for 'Tahsil' = 0040 (96 detail records)																					
Sum		116	7	7	0	280	100	452	56	110	0	1015	65	289	5	2184	212	87	1236	35539	52228
Summary for 'CD Block' = 0150 (96 detail records)																					
Sum		116	7	7	0	280	100	452	56	110	0	1015	65	289	5	2184	212	87	1236	35539	52228

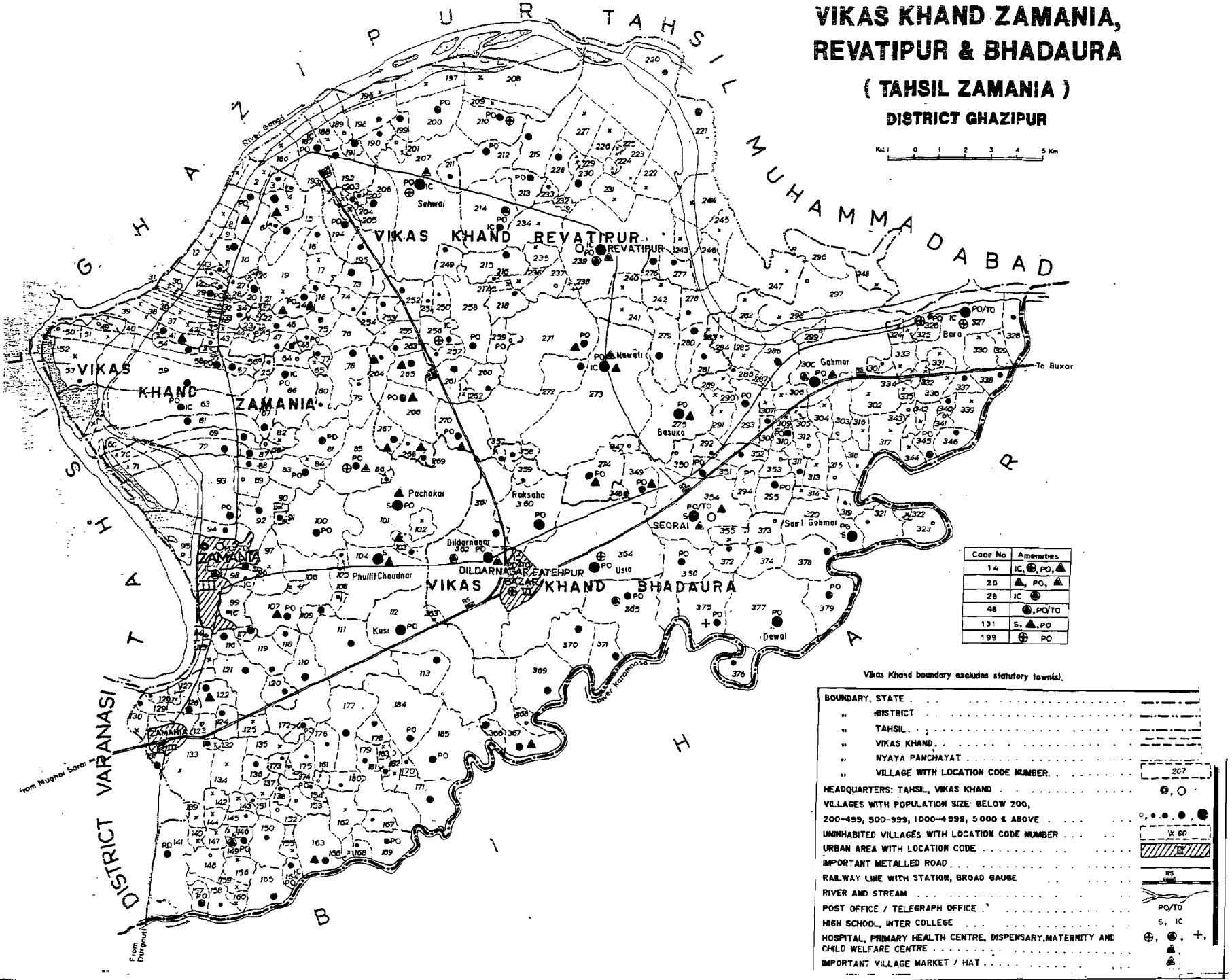

BASED UPON SURVEY OF INDIA MAP WITH THE PERMISSION OF THE SURVEYOR GENERAL OF INDIA.

© GOVERNMENT OF INDIA COPYRIGHT, 1996

1	2	3	4	5	6	7	8	9	10	11	12	13	14	15	16	17	18	19	20	21	22
0160	**Bhadaura**	**CD Block / सा. वि. खण्ड**																			
															तहसील / Tahsil			**Zamania**			**0040**
0023	**Karahia**	**Nyay Panchayat / न्याय पंचायत**																			
0282	Khudra	186.57	0	0	0	0	0	0	0	0	0	0	0	0	0	0	0	0	0	0	0
0283	Sadhopur	40.07	0	0	0	0	0	0	0	0	0	0	0	0	0	0	0	0	0	0	0
0284	Gadaipur	114.53	0	0	0	0	0	0	0	0	0	0	0	0	0	0	0	0	0	0	0
0285	Sikandarpur T Gah	194.66	0	0	0	0	0	0	0	0	0	0	0	0	0	0	0	0	0	0	0
0286	Pathara	314.05	307	307	2082	1079	1003	238	212	298	253	0	0	540	196	430	136	181	13	152	107
0287	Harishankarpur	11.33	0	0	0	0	0	0	0	0	0	0	0	0	0	0	0	0	0	0	0
0288	Sherpur T Karahia	40.07	70	70	481	232	249	42	54	0	0	0	0	131	58	95	5	74	2	13	0
0289	Deo Dhanpur	63.54	0	0	0	0	0	0	0	0	0	0	0	0	0	0	0	0	0	0	0
0290	Mahmoodpur T Kar	78.51	0	0	0	0	0	0	0	0	0	0	0	0	0	0	0	0	0	0	0
0291	Ahibaranpur	109.27	0	0	0	0	0	0	0	0	0	0	0	0	0	0	0	0	0	0	0
0292	Piprauli	48.16	41	41	276	145	131	44	37	0	0	0	0	73	8	62	54	13	3	33	50
0293	Karahia Khas	333.07	667	697	4272	2115	2157	468	409	291	271	0	0	1163	603	862	311	473	115	193	181
0294	Jagwal	143.26	40	40	152	74	78	23	26	70	78	0	0	0	0	42	42	0	0	42	42
0295	Mania	231.89	432	433	3602	1760	1842	429	432	341	337	0	0	927	568	725	80	371	3	271	71
Summary for 'Nyay Panchayat' = 0023 (14 detail records)																					
Sum		1908.98	1557	1588	10865	5405	5460	1244	1170	1000	939	0	0	2834	1433	2216	628	1112	136	704	451

1	2	23	24	25	26	27	28	29	30	31	32	33	34	35	36	37	38	39	40	41	42
0160	**Bhadaura**	CD Block / सा. वि. खण्ड																			
													तहसील / Tahsil					**Zamania**			**0040**
0023	**Karahia**	Nyay Panchayat / न्याय पंचायत																			
0282	Khudra	0	0	0	0	0	0	0	0	0	0	0	0	0	0	0	0	0	0	0	0
0283	Sadhopur	0	0	0	0	0	0	0	0	0	0	0	0	0	0	0	0	0	0	0	0
0284	Gadaipur	0	0	0	0	0	0	0	0	0	0	0	0	0	0	0	0	0	0	0	0
0285	Sikandarpur T Gahmar	0	0	0	0	0	0	0	0	0	0	0	0	0	0	0	0	0	0	0	0
0286	Pathara	2	0	0	0	17	12	2	0	1	0	26	2	6	0	43	2	6	14	643	853
0287	Harishankarpur	0	0	0	0	0	0	0	0	0	0	0	0	0	0	0	0	0	0	0	0
0288	Sherpur T Karahia	0	0	0	0	1	0	2	0	1	0	1	0	0	0	3	3	0	0	137	244
0289	Deo Dhanpur	0	0	0	0	0	0	0	0	0	0	0	0	0	0	0	0	0	0	0	0
0290	Mahmoodpur T Karahia	0	0	0	0	0	0	0	0	0	0	0	0	0	0	0	0	0	0	0	0
0291	Ahibaranpur	0	0	0	0	0	0	0	0	0	0	0	0	0	0	0	0	0	0	0	0
0292	Piprauli	0	0	0	0	0	0	6	0	0	0	0	1	0	0	10	0	0	8	83	69
0293	Karahia Khas	1	0	0	0	18	6	16	0	11	0	37	0	7	0	106	9	9	173	1244	1673
0294	Jagwal	0	0	0	0	0	0	0	0	0	0	0	0	0	0	0	0	0	0	32	36
0295	Mania	3	0	0	0	2	3	9	0	0	0	11	0	2	0	56	3	0	0	1035	1762
Summary for 'Nyay Panchayat' = 0023 (14 detail records)																					
Sum		6	0	0	0	38	21	35	0	13	0	75	3	15	0	218	17	15	195	3174	4637

1	2	3	4	5	6	7	8	9	10	11	12	13	14	15	16	17	18	19	20	21	22
0024	**Gahmar**	**Nyay Panchayat / न्याय पंचायत**																			
0296	Nizampur	151.76	1	1	8	3	5	0	3	0	0	0	0	0	0	2	0	2	0	0	0
0297	Gahmar	605.82	6	6	22	13	9	2	2	0	0	0	0	3	0	5	0	5	0	0	0
0298	Pah Majhauwa	177.66	0	0	0	0	0	0	0	0	0	0	0	0	0	0	0	0	0	0	0
0299	Sakarahat	54.63	4	4	23	10	13	2	4	0	0	0	0	2	0	5	0	5	0	0	0
0300	Gahmar	708.23	2912	2933	19175	9776	9399	1917	1737	1258	1160	0	0	5838	3044	3967	918	1458	127	1413	716
0301	Jivnrain Pur	12.14	38	39	227	121	106	37	21	117	98	0	0	37	1	63	25	0	0	50	20
0302	Patkhaulia	312.84	0	0	0	0	0	0	0	0	0	0	0	0	0	0	0	0	0	0	0
0303	Sultanpur	191.02	1	1	8	4	4	0	2	0	0	0	0	3	2	2	0	2	0	0	0
0304	Dhanapur	102.39	0	0	0	0	0	0	0	0	0	0	0	0	0	0	0	0	0	0	0
0305	Chaurahi	21.04	0	0	0	0	0	0	0	0	0	0	0	0	0	0	0	0	0	0	0
0306	Malikpur Lazi	109.67	0	0	0	0	0	0	0	0	0	0	0	0	0	0	0	0	0	0	0
0307	Kapoor Pur	27.52	0	0	0	0	0	0	0	0	0	0	0	0	0	0	0	0	0	0	0
0308	Hathauri	65.16	74	77	546	281	265	56	67	89	64	0	0	159	61	106	12	45	0	54	12
0309	Ashanandpur	17.81	0	0	0	0	0	0	0	0	0	0	0	0	0	0	0	0	0	0	0
0310	Pachauri	108.05	281	289	2106	1104	1002	246	183	37	32	0	0	649	252	462	45	149	28	222	16
0311	Keshopur	86.61	70	72	524	251	273	46	57	251	273	0	0	134	27	114	122	0	0	113	122
0312	Itwa	111.70	3	3	17	7	10	0	3	0	0	0	0	5	2	4	0	4	0	0	0
0313	Akbarpur	135.98	0	0	0	0	0	0	0	0	0	0	0	0	0	0	0	0	0	0	0
0314	Malikpur T Gahmar	109.67	0	0	0	0	0	0	0	0	0	0	0	0	0	0	0	0	0	0	0
0315	Uchitpur	134.77	6	6	37	22	15	3	2	0	0	0	0	10	0	9	0	2	0	7	0
0316	Manihar Khurd	76.08	0	0	0	0	0	0	0	0	0	0	0	0	0	0	0	0	0	0	0

1	2	23	24	25	26	27	28	29	30	31	32	33	34	35	36	37	38	39	40	41	42
0024	**Gahmar**	**Nyay Panchayat / न्याय पंचायत**																			
0296	Nizampur	0	0	0	0	0	0	0	0	0	0	0	0	0	0	0	0	0	0	1	5
0297	Gahmar	0	0	0	0	0	0	0	0	0	0	0	0	0	0	0	0	0	0	8	9
0298	Pah Majhauwa	0	0	0	0	0	0	0	0	0	0	0	0	0	0	0	0	0	0	0	0
0299	Sakarahat	0	0	0	0	0	0	0	0	0	0	0	0	0	0	0	0	0	0	5	13
0300	Gahmar	17	1	2	0	45	9	63	9	32	0	342	26	60	0	535	30	1	28	5808	8453
0301	Jivnrain Pur	0	0	0	0	8	5	0	0	0	0	0	0	1	0	4	0	0	0	58	81
0302	Patkhaulia	0	0	0	0	0	0	0	0	0	0	0	0	0	0	0	0	0	0	0	0
0303	Sultanpur	0	0	0	0	0	0	0	0	0	0	0	0	0	0	0	0	0	0	2	4
0304	Dhanapur	0	0	0	0	0	0	0	0	0	0	0	0	0	0	0	0	0	0	0	0
0305	Chaurahi	0	0	0	0	0	0	0	0	0	0	0	0	0	0	0	0	0	0	0	0
0306	Malikpur Lazi	0	0	0	0	0	0	0	0	0	0	0	0	0	0	0	0	0	0	0	0
0307	Kapoor Pur	0	0	0	0	0	0	0	0	0	0	0	0	0	0	0	0	0	0	0	0
0308	Hathauri	0	0	0	0	0	0	0	0	6	0	0	0	0	0	1	0	1	0	174	253
0309	Ashanandpur	0	0	0	0	0	0	0	0	0	0	0	0	0	0	0	0	0	0	0	0
0310	Pachauri	2	0	1	0	0	0	8	0	0	0	5	0	3	0	72	1	0	0	642	957
0311	Keshopur	0	0	0	0	0	0	0	0	0	0	0	0	0	0	1	0	0	0	137	151
0312	Itwa	0	0	0	0	0	0	0	0	0	0	0	0	0	0	0	0	0	0	3	10
0313	Akbarpur	0	0	0	0	0	0	0	0	0	0	0	0	0	0	0	0	0	0	0	0
0314	Malikpur T Gahmar	0	0	0	0	0	0	0	0	0	0	0	0	0	0	0	0	0	0	0	0
0315	Uchitpur	0	0	0	0	0	0	0	0	0	0	0	0	0	0	0	0	0	0	13	15
0316	Manihar Khurd	0	0	0	0	0	0	0	0	0	0	0	0	0	0	0	0	0	0	0	0

1	2	3	4	5	6	7	8	9	10	11	12	13	14	15	16	17	18	19	20	21	22
0317	Harnathpur	218.13	0	0	0	0	0	0	0	0	0	0	0	0	0	0	0	0	0	0	0
0318	Maniharkalan	114.53	0	0	0	0	0	0	0	0	0	0	0	0	0	0	0	0	0	0	0
0319	Tarawa urf Tilhatha	96.72	38	39	270	135	135	26	25	0	0	0	0	103	45	68	1	51	0	2	0
0320	Shair T Gahmar	677.87	706	717	5011	2584	2427	532	529	237	215	0	0	1396	423	1121	499	489	191	383	290
0321	Raisenpur	40.07	40	46	347	183	164	34	29	0	0	0	0	89	22	81	2	36	1	43	1
0322	Chakbidaman	46.95	0	0	0	0	0	0	0	0	0	0	0	0	0	0	0	0	0	0	0
0323	Rajmal Bandh	217.32	7	7	38	17	21	2	6	0	0	0	0	8	1	8	0	6	0	2	0
Summary for 'Nyay Panchayat' = 0024 (28 detail records)																					
Sum		4732 14	4187	4240	28359	14511	13848	2903	2670	1989	1842	0	0	8436	3680	6017	1624	2254	347	2289	1177

1	2	23	24	25	26	27	28	29	30	31	32	33	34	35	36	37	38	39	40	41	42
0317	Harnathpur	0	0	0	0	0	0	0	0	0	0	0	0	0	0	0	0	0	0	0	0
0318	Maniharkalan	0	0	0	0	0	0	0	0	0	0	0	0	0	0	0	0	0	0	0	0
0319	Tarawa urf Tilhatha	0	0	0	0	0	0	4	1	0	0	1	0	1	0	9	0	0	0	67	134
0320	Shair T Gahmar	8	0	3	0	2	1	32	3	5	0	73	6	17	0	109	8	0	0	1463	1928
0321	Raisenpur	0	0	0	0	0	0	0	0	1	0	0	0	0	0	1	0	0	0	102	162
0322	Chakbidaman	0	0	0	0	0	0	0	0	0	0	0	0	0	0	0	0	0	0	0	0
0323	Rajmal Bandh	0	0	0	0	0	0	0	0	0	0	0	0	0	0	0	0	0	0	9	21
Summary for 'Nyay Panchayat' = 0024 (28 detail records)																					
Sum		27	1	6	0	55	15	107	13	44	0	421	32	82	0	732	39	2	28	8492	12196

1	2	3	4	5	6	7	8	9	10	11	12	13	14	15	16	17	18	19	20	21	22
0025	**Bara**	**Nyay Panchayat / न्याय पंचायत**																			
0324	Sadhopur T Gahma	36.42	0	0	0	0	0	0	0	0	0	0	0	0	0	0	0	0	0	0	0
0325	Wah Saroop	38.85	0	0	0	0	0	0	0	0	0	0	0	0	0	0	0	0	0	0	0
0326	Roini	98.34	90	91	652	315	337	92	81	75	61	0	0	133	36	113	1	65	0	42	1
0327	Bara	1227.46	1771	1836	14006	7126	6880	1596	1482	595	496	0	0	3883	1897	2654	121	1141	13	815	97
0328	Kutubpur	188.59	88	89	934	490	444	110	83	165	146	0	0	243	104	184	91	62	7	87	49
0329	Partappur	41.28	0	0	0	0	0	0	0	0	0	0	0	0	0	0	0	0	0	0	0
0330	Misraulia t. Bara	118.58	0	0	0	0	0	0	0	0	0	0	0	0	0	0	0	0	0	0	0
0331	Tikuria Kalan	2.43	0	0	0	0	0	0	0	0	0	0	0	0	0	0	0	0	0	0	0
0332	Tikuria Khurd	36.02	0	0	0	0	0	0	0	0	0	0	0	0	0	0	0	0	0	0	0
0333	Rasulpur	78.11	0	0	0	0	0	0	0	0	0	0	0	0	0	0	0	0	0	0	0
0334	Manihar Buzurg	36.02	0	0	0	0	0	0	0	0	0	0	0	0	0	0	0	0	0	0	0
0335	Khemapur	23.47	0	0	0	0	0	0	0	0	0	0	0	0	0	0	0	0	0	0	0
0336	Sikandarpur T. Bar	144.07	0	0	0	0	0	0	0	0	0	0	0	0	0	0	0	0	0	0	0
0337	Harkarnpur	91.06	127	127	927	479	448	128	96	0	0	0	0	134	44	224	0	14	0	188	0
0338	Magarkhai	128.29	53	53	608	329	279	59	56	0	0	0	0	206	47	169	11	125	0	32	11
0339	Bhataura Buzurg	160.26	0	0	0	0	0	0	0	0	0	0	0	0	0	0	0	0	0	0	0
0340	Jalalpur T. Bhatura	42.90	70	70	505	272	233	69	55	259	223	0	0	93	5	117	92	3	0	107	92
0341	Pah Gobardhan	18.62	3	3	20	12	8	1	1	0	0	0	0	8	0	7	0	3	0	4	0
0342	Malikfarid	37.64	0	0	0	0	0	0	0	0	0	0	0	0	0	0	0	0	0	0	0
0343	Singha	28.73	12	12	89	49	40	6	1	0	0	0	0	21	2	34	0	12	0	19	0
0344	Chand Barhi	68.80	0	0	0	0	0	0	0	0	0	0	0	0	0	0	0	0	0	0	0

1	2	23	24	25	26	27	28	29	30	31	32	33	34	35	36	37	38	39	40	41	42
0025	**Bara Nyay Panchayat / न्याय पंचायत**																				
0324	Sadhopur T Gahmar	0	0	0	0	0	0	0	0	0	0	0	0	0	0	0	0	0	0	0	0
0325	Wah Saroop	0	0	0	0	0	0	0	0	0	0	0	0	0	0	0	0	0	0	0	0
0326	Roini	0	0	0	0	0	0	0	0	0	0	0	0	0	0	6	0	0	0	202	336
0327	Bara	5	0	0	0	24	3	66	3	96	1	234	1	63	0	210	3	0	246	4472	6513
0328	Kutubpur	0	0	0	0	2	0	0	16	0	0	1	0	2	0	30	19	0	0	306	353
0329	Partappur	0	0	0	0	0	0	0	0	0	0	0	0	0	0	0	0	0	0	0	0
0330	Misraulia t. Bara	0	0	0	0	0	0	0	0	0	0	0	0	0	0	0	0	0	0	0	0
0331	Tikuria Kalan	0	0	0	0	0	0	0	0	0	0	0	0	0	0	0	0	0	0	0	0
0332	Tikuria Khurd	0	0	0	0	0	0	0	0	0	0	0	0	0	0	0	0	0	0	0	0
0333	Rasulpur	0	0	0	0	0	0	0	0	0	0	0	0	0	0	0	0	0	0	0	0
0334	Manihar Buzurg	0	0	0	0	0	0	0	0	0	0	0	0	0	0	0	0	0	0	0	0
0335	Khemapur	0	0	0	0	0	0	0	0	0	0	0	0	0	0	0	0	0	0	0	0
0336	Sikandarpur T. Bara	0	0	0	0	0	0	0	0	0	0	0	0	0	0	0	0	0	0	0	0
0337	Harkarnpur	0	0	0	0	0	0	0	0	0	0	2	0	2	0	18	0	0	0	255	448
0338	Magarkhai	0	0	0	0	0	0	0	0	0	0	4	0	0	0	8	0	0	0	160	268
0339	Bhataura Buzurg	0	0	0	0	0	0	0	0	0	0	0	0	0	0	0	0	0	0	0	0
0340	Jalalpur T. Bhatura	0	0	0	0	0	0	0	0	0	0	1	0	4	0	2	0	0	0	155	141
0341	Pah Gobardhan	0	0	0	0	0	0	0	0	0	0	0	0	0	0	0	0	0	0	5	8
0342	Malikfarid	0	0	0	0	0	0	0	0	0	0	0	0	0	0	0	0	0	0	0	0
0343	Singha	0	0	0	0	0	0	0	0	0	0	0	0	0	0	3	0	0	0	15	40
0344	Chand Barhi	0	0	0	0	0	0	0	0	0	0	0	0	0	0	0	0	0	0	0	0

1	2	3	4	5	6	7	8	9	10	11	12	13	14	15	16	17	18	19	20	21	22
0345	Bhataura Khurd	145.29	291	293	2048	1083	965	228	135	108	81	0	0	572	206	460	41	187	12	185	28
0346	Dalpatpur T. BHata	97.94	73	73	525	254	271	52	66	0	0	0	0	103	12	111	1	23	0	72	0
Summary for 'Nyay Panchayat' = 0025 (23 detail records)																					
Sum		2889.17	2578	2647	20314	10409	9905	2341	2056	1202	1007	0	0	5396	2353	4073	358	1635	32	1551	278
0026	**Saurai**	**Nyay Panchayat / न्याय पंचायत**																			
0347	Rampur Urf Ramga	25.90	1	1	20	14	6	2	2	2	1	0	0	10	2	11	2	0	0	1	1
0348	Rajaipur urf Rajpur	10.52	10	11	64	28	36	7	6	28	36	0	0	15	1	13	16	0	0	12	16
0349	BHadaura	207.61	260	267	1931	1006	925	220	199	92	82	0	0	535	139	461	215	223	41	102	151
0350	Ghoswal	108.05	17	17	69	34	35	4	11	20	29	0	0	13	2	23	14	1	0	14	10
0351	Deokali	117.77	203	203	1658	845	813	212	187	268	234	0	0	490	155	372	95	102	4	106	89
0352	Bakainia	126.27	140	140	986	484	502	110	126	193	181	0	0	156	116	184	52	123	22	26	28
0353	Kusiyra	55.04	12	12	46	25	21	6	3	25	21	0	0	0	0	16	0	0	0	16	0
0354	Sawrai	880.22	1175	1186	7789	4020	3769	845	841	492	488	0	0	2201	932	1774	301	560	59	588	218
0355	Rampur Katuia	6.07	0	0	0	0	0	0	0	0	0	0	0	0	0	0	0	0	0	0	0
0356	Gorsara	401.87	359	359	3029	1524	1505	353	332	303	282	0	0	727	477	602	136	397	8	185	128
Summary for 'Nyay Panchayat' = 0026 (10 detail records)																					
Sum		1939.32	2177	2196	15592	7980	7612	1759	1707	1423	1354	0	0	4147	1824	3456	831	1406	134	1050	641

1	2	23	24	25	26	27	28	29	30	31	32	33	34	35	36	37	38	39	40	41	42
0345	Bhataura Khurd	6	0	0	0	3	0	12	0	1	0	10	0	0	0	56	1	0	0	623	924
0346	Dalpatpur T. BHataura	0	0	0	0	4	1	2	0	0	0	1	0	1	0	8	0	0	0	143	270
Summary for 'Nyay Panchayat' = 0025 (23 detail records)																					
Sum		11	0	0	0	33	4	80	19	97	1	253	1	72	0	341	23	0	246	6336	9301
0026	**Saurai**	**Nyay Panchayat / न्याय पंचायत**																			
0347	Rampur Urf Ramgarh	0	0	0	0	0	0	2	0	0	0	2	1	0	0	6	0	0	0	3	4
0348	Rajaipur urf Rajpur	0	0	0	0	0	0	0	0	0	0	0	0	0	0	1	0	0	0	15	20
0349	BHadaura	1	0	0	0	0	0	13	1	7	0	43	0	5	0	67	22	0	5	545	705
0350	Ghoswal	1	0	0	0	0	0	6	4	0	0	1	0	0	0	0	0	0	0	11	21
0351	Deokali	0	0	1	0	2	1	16	0	21	0	10	0	46	0	68	1	4	6	469	712
0352	Bakainia	0	0	0	0	1	2	8	0	3	0	7	0	14	0	2	0	0	16	300	434
0353	Kusiyra	0	0	0	0	0	0	0	0	0	0	0	0	0	0	0	0	0	0	9	21
0354	Sawrai	6	0	0	0	38	3	69	0	20	0	228	3	44	0	221	18	0	0	2246	3468
0355	Rampur Katuia	0	0	0	0	0	0	0	0	0	0	0	0	0	0	0	0	0	0	0	0
0356	Gorsara	0	0	0	0	0	0	0	0	0	0	0	0	0	0	20	0	0	0	922	1369
Summary for 'Nyay Panchayat' = 0026 (10 detail records)																					
Sum		8	0	1	0	41	6	114	5	51	0	291	4	109	0	385	41	4	27	4520	6754

1	2	3	4	5	6	7	8	9	10	11	12	13	14	15	16	17	18	19	20	21	22
0027	**Dildar Nagar**	**Nyay Panchayat / न्याय पंचायत**																			
0357	Suryabhanpur	24.69	92	92	636	330	306	73	57	85	81	0	0	182	47	144	1	124	1	12	0
0358	Bhabhanaulia	62.61	123	123	912	473	439	108	92	115	111	0	0	253	49	235	0	167	0	43	0
0359	Bagesari	44.11	75	75	482	250	232	52	53	145	128	0	0	115	25	120	4	48	1	66	3
0360	Raksaha	523.28	807	814	6290	3255	3035	618	708	267	275	0	0	1745	922	1127	561	556	250	316	253
0361	Bahuwara	375.56	454	455	3519	1812	1707	382	388	282	277	0	0	1006	399	714	196	292	55	204	139
0362	Dildar Nagar	200.74	1471	1479	10162	5397	4765	1206	1046	826	701	0	0	2313	686	2424	356	918	60	1019	261
0363	Chak Ruknuddin	17.00	0	0	0	0	0	0	0	0	0	0	0	0	0	0	0	0	0	0	0
0364	Usia	2735.56	2220	2241	16358	8509	7849	1918	1782	1551	1387	0	0	4190	1870	3422	357	1274	36	984	280
Summary for 'Nyay Panchayat' = 0027 (8 detail records)																					
Sum		3983.55	5242	5279	38359	20026	18333	4357	4126	3271	2960	0	0	9804	3998	8186	1475	3379	403	2644	936
0028	**Tajpur Kurra**	**Nyay Panchayat / न्याय पंचायत**																			
0365	Dhanari	1365.71	166	172	1140	589	551	134	119	78	85	0	0	293	59	200	2	14	0	131	2
0366	Sihani	42.15	154	154	1152	610	542	150	137	31	29	0	0	235	190	273	6	35	0	207	6
0367	Saraila Chitrakoni	518.42	621	627	4558	2310	2248	497	472	346	307	0	0	1080	413	962	2	379	0	495	2
0368	Kamesaradih	72.64	6	6	47	23	24	6	5	11	12	0	0	10	4	9	0	4	0	4	0
0369	Tajpur Kurra	455.69	546	552	4097	2110	1987	426	419	121	99	0	0	1110	610	813	40	510	30	199	7
0370	Arangi	276.81	267	291	2067	1084	983	270	226	233	215	0	0	526	134	484	179	255	6	185	166
Summary for 'Nyay Panchayat' = 0028 (6 detail records)																					
Sum		2731.42	1760	1802	13061	6726	6335	1483	1378	820	747	0	0	3254	1410	2741	229	1197	36	1221	183

1	2	23	24	25	26	27	28	29	30	31	32	33	34	35	36	37	38	39	40	41	42
0027	**Dildar Nagar**	**Nyay Panchayat / न्याय पंचायत**																			
0357	Suryabhanpur	0	0	0	0	0	0	0	0	0	0	3	0	0	0	5	0	0	0	186	305
0358	Bhabhanaulia	0	0	0	0	1	0	2	0	0	0	3	0	7	0	12	0	0	0	238	439
0359	Bagesari	0	0	0	0	0	0	0	0	0	0	0	0	2	0	4	0	0	0	130	228
0360	Raksaha	2	43	0	0	8	4	24	0	9	0	54	4	25	0	133	7	0	0	2128	2474
0361	Bahuwara	1	0	0	0	0	0	16	0	3	0	40	0	44	0	114	2	0	0	1098	1511
0362	Dildar Nagar	7	0	0	0	58	4	73	4	6	0	104	17	68	0	171	10	0	85	2973	4324
0363	Chak Ruknuddin	0	0	0	0	0	0	0	0	0	0	0	0	0	0	0	0	0	0	0	0
0364	Usia	17	1	1	0	39	6	69	7	57	0	309	6	197	1	475	20	4	89	5083	7403
Summary for 'Nyay Panchayat' = 0027 (8 detail records)																					
Sum		27	44	1	0	106	14	184	11	75	0	513	27	343	1	914	39	4	174	11836	16684
0028	**Tajpur Kurra**	**Nyay Panchayat / न्याय पंचायत**																			
0365	Dhanari	0	0	0	0	7	0	1	0	0	0	10	0	17	0	20	0	0	0	389	549
0366	Sihani	0	0	1	0	0	0	3	0	0	0	1	0	0	0	26	0	0	0	337	536
0367	Saraila Chitrakoni	0	0	1	0	0	0	3	0	1	0	20	0	11	0	52	0	0	0	1348	2246
0368	Kamesaradih	0	0	0	0	0	0	0	0	0	0	0	0	1	0	0	0	0	0	14	24
0369	Tajpur Kurra	0	0	0	0	1	0	15	3	0	0	14	0	8	0	66	0	0	1	1297	1946
0370	Arangi	0	0	0	0	4	6	7	0	0	0	2	0	2	0	29	1	0	0	600	804
Summary for 'Nyay Panchayat' = 0028 (6 detail records)																					
Sum		0	0	2	0	12	6	29	3	1	0	47	0	39	0	193	1	0	1	3985	6105

1	2	3	4	5	6	7	8	9	10	11	12	13	14	15	16	17	18	19	20	21	22
0029	**Dewal**	**Nyay Panchayat / न्याय पंचायत**																			
0371	Khajuri	118.58	317	317	2518	1437	1081	248	215	44	34	0	0	871	298	625	38	448	15	153	23
0372	Misraulia T. Gahma	71.23	125	125	863	439	424	101	89	141	136	0	0	208	96	176	118	72	42	70	67
0373	Rampur Kanwa	231.89	2	2	16	9	7	2	1	0	0	0	0	5	1	5	0	0	0	5	0
0374	Baksara	556.87	194	212	1563	857	706	168	137	139	130	0	0	488	173	419	98	172	48	174	46
0375	Amaura	290.17	327	341	2704	1377	1327	269	238	157	141	0	0	733	323	654	6	329	0	237	2
0376	Suraha	157.09	125	129	952	471	481	140	124	128	119	0	0	246	106	190	115	116	49	68	65
0377	Dewal	781.88	752	796	6029	3117	2912	682	614	559	538	0	0	1852	719	1279	156	470	17	437	93
0378	Bareji	345.61	149	156	1268	646	622	166	152	8	11	0	0	314	109	266	88	142	2	49	70
0379	Lahana	359.39	276	284	2029	1059	970	247	227	217	204	0	0	555	171	442	22	201	2	204	19
Summary for 'Nyay Panchayat' = 0029 (9 detail records)																					
Sum		2912 71	2267	2362	17942	9412	8530	2023	1797	1393	1313	0	0	5272	1996	4056	641	1950	175	1397	385
Summary for 'Tahsil' = 0040 (98 detail records)																					
Sum		21097.29	19768	20114	144492	74469	70023	16110	14904	11098	10162	0	0	39143	16894	30745	5786	12933	1263	10856	4051
Summary for 'CD Block' = 0160 (98 detail records)																					
Sum		21097.29	19768	20114	144492	74469	70023	16110	14904	11098	10162	0	0	39143	16894	30745	5786	12933	1263	10856	4051

1	2	23	24	25	26	27	28	29	30	31	32	33	34	35	36	37	38	39	40	41	42
0029	**Dewal**	**Nyay Panchayat / न्याय पंचायत**																			
0371	Khajuri	0	0	0	0	0	0	0	0	0	0	0	0	1	0	23	0	3	355	809	688
0372	Misraulia T. Gahmar	0	0	0	0	0	0	2	0	11	9	9	0	3	0	9	0	0	4	263	302
0373	Rampur Kanwa	0	0	0	0	0	0	0	0	0	0	0	0	0	0	0	0	0	0	4	7
0374	Baksara	1	0	0	0	1	0	7	2	2	0	16	1	0	0	46	1	0	0	438	608
0375	Amaura	0	0	0	0	2	0	1	0	1	0	5	0	0	0	79	4	0	1	723	1320
0376	Suraha	1	0	0	0	0	0	1	0	0	0	0	0	0	0	4	1	0	0	281	366
0377	Dewal	9	0	0	0	48	21	50	6	7	0	87	12	23	0	148	7	0	0	1838	2756
0378	Bareji	4	0	0	0	0	0	18	11	2	0	10	2	2	0	39	3	0	24	380	510
0379	Lahana	0	0	0	0	1	0	1	0	0	0	2	0	2	0	31	1	0	0	617	948
Summary for 'Nyay Panchayat' = 0029 (9 detail records)																					
Sum		15	0	0	0	52	21	80	19	23	9	129	15	31	0	379	17	3	384	5353	7505
Summary for 'Tahsil' = 0040 (98 detail records)																					
Sum		94	45	10	0	337	87	629	70	304	10	1729	82	691	1	3162	177	28	1055	43696	63182
Summary for 'CD Block' = 0160 (98 detail records)																					
Sum		94	45	10	0	337	87	629	70	304	10	1729	82	691	1	3162	177	28	1055	43696	63182

ग्रामों की वर्णानुक्रम सूची

Alphabetical List of Villages

क्रम सं० Sl. No.	ग्राम का नाम Name of Village	लोकेशन कोड नं० Location Code No.	
		मैनुअल Manual	कम्प्यूटर Computer
1	2	3	4
Tahsil : Saidpur		**C.D. Block : Jakhania**	
1.	Abbopur	60/10/10/232	60/0010/0010/0232
2.	Agapur Sani	60/10/10/136	60/0010/0010/0136
3.	Alipur Madra	60/10/10/159	60/0010/0010/0159
4.	Amabansi	60/10/10/21	60/0010/0010/0021
5.	Amari	60/10/10/108	60/0010/0010/0108
6.	Amehta	60/10/10/118	60/0010/0010/0118
7.	Anup Pur	60/10/10/212	60/0010/0010/0212
8.	Araji Godam	60/10/10/67	60/0010/0010/0067
9.	Araji Kubarja	60/10/10/75	60/0010/0010/0075
10.	Araji Mafi Parri	60/10/10/227	60/0010/0010/0227
11.	Araji Maphi Hamjapur	60/10/10/197	60/0010/0010/0197
12.	Araji Maphi Haribansyati	60/10/10/199	60/0010/0010/0199
13.	Araji Maphi Shekhrpur	60/10/10/9	60/0010/0010/0009
14.	Araji Maphi Soana	60/10/10/31	60/0010/0010/0031
15.	Atigawan	60/10/10/208	60/0010/0010/0208
16.	Babhanauli	60/10/10/153	60/0010/0010/0153
17.	Baghai	60/10/10/196	60/0010/0010/0196
18.	Bahera	60/10/10/176	60/0010/0010/0176
19.	Bahlolepur	60/10/10/72	60/0010/0010/0072
20.	Bahrampur	60/10/10/80	60/0010/0010/0080

क्रम सं० Sl. No.	ग्राम का नाम Name of Village	लोकेशन कोड नं० Location Code No.	
		मैनुअल Manual	कम्प्यूटर Computer
1	2	3	4
21.	Bairampur Kotri	60/10/10/116	60/0010/0010/0116
22.	Bangali Patti	60/10/10/162	60/0010/0010/0162
23.	Bangali Patti	60/10/10/201	60/0010/0010/0201
24.	Barodih Mubarakpur	60/10/10/7	60/0010/0010/0007
25.	Basantpur	60/10/10/230	60/0010/0010/0230
26.	Bebada	60/10/10/221	60/0010/0010/0221
27.	Belhara	60/10/10/195	60/0010/0010/0195
28.	Berukh Mat Sarai Danesh	60/10/10/119	60/0010/0010/0119
29.	Bhagirath Pur	60/10/10/39	60/0010/0010/0039
30.	Bhaujpur	60/10/10/47	60/0010/0010/0047
31.	Bhikhampur	60/10/10/71	60/0010/0010/0071
32.	Bhimpur	60/10/10/18	60/0010/0010/0018
33.	Bhir Rai	60/10/10/125	60/0010/0010/0125
34.	Bhurkura	60/10/10/190	60/0010/0010/0190
35.	Bijahra	60/10/10/139	60/0010/0010/0139
36.	Birahim Pur	60/10/10/214	60/0010/0010/0214
37.	Birbhanpur	60/10/10/189	60/0010/0010/0189
38.	Bishmbhar Pur	60/10/10/28	60/0010/0010/0028
39.	Bisunpur Ghurhu	60/10/10/120	60/0010/0010/0120
40.	Buranpur	60/10/10/182	60/0010/0010/0182
41.	Chak Abdul Sattar	60/10/10/121	60/0010/0010/0121
42.	Chak Fatima Urf Bairak	60/10/10/22	60/0010/0010/0022
43.	Chak Jain	60/10/10/213	60/0010/0010/0213
44.	Chak Purusottam	60/10/10/138	60/0010/0010/0138

क्रम सं० Sl. No.	ग्राम का नाम Name of Village	लोकेशन कोड नं० Location Code No.	
		मैनुअल Manual	कम्प्यूटर Computer
1	2	3	4
45.	Chakdhora	60/10/10/127	60/0010/0010/0127
46.	Chakkhan Muhammad	60/10/10/225	60/0010/0010/0225
47.	Chakmak Pur	60/10/10/151	60/0010/0010/0151
48.	Chakroy Patti	60/10/10/100	60/0010/0010/0100
49.	Chalni	60/10/10/134	60/0010/0010/0134
50.	Chauthi Jamin Samur	60/10/10/144	60/0010/0010/0144
51.	Chhatma	60/10/10/87	60/0010/0010/0087
52.	Choja Khas	60/10/10/157	60/0010/0010/0157
53.	Churaman Pur	60/10/10/91	60/0010/0010/0091
54.	Dadra	60/10/10/128	60/0010/0010/0128
55.	Dalpat Patti	60/10/10/152	60/0010/0010/0152
56.	Damodar Pur	60/10/10/174	60/0010/0010/0174
57.	Damodar Pur	60/10/10/38	60/0010/0010/0038
58.	Dawa	60/10/10/51	60/0010/0010/0051
59.	Denijpur	60/10/10/135	60/0010/0010/0135
60.	Dewaria	60/10/10/74	60/0010/0010/0074
61.	Dhamupur	60/10/10/122	60/0010/0010/0122
62.	Dharhammir	60/10/10/193	60/0010/0010/0193
63.	Dharmagat Pur	60/10/10/133	60/0010/0010/0133
64.	Dhatanra	60/10/10/97	60/0010/0010/0097
65.	Dhaurehra Gopal Rai	60/10/10/79	60/0010/0010/0079
66.	Dhirjit	60/10/10/156	60/0010/0010/0156
67.	Dilla	60/10/10/81	60/0010/0010/0081
68.	Dohara	60/10/10/60	60/0010/0010/0060

क्रम सं० Sl. No.	ग्राम का नाम Name of Village	लोकेशन कोड नं० Location Code No.	
		मैनुअल Manual	कम्प्यूटर Computer
1	2	3	4
69.	Dudhich Pur	60/10/10/30	60/0010/0010/0030
70.	Dullahpur	60/10/10/82	60/0010/0010/0082
71.	Dullahpur Bechu Urf Sarai	60/10/10/117	60/0010/0010/0117
72.	Eakdila	60/10/10/185	60/0010/0010/0185
73.	Ebrahimpur	60/10/10/24	60/0010/0010/0024
74.	Enamipur	60/10/10/83	60/0010/0010/0083
75.	Enamipur	60/10/10/177	60/0010/0010/0177
76.	Foolpur Nababad	60/10/10/13	60/0010/0010/0013
77.	Gaharpur	60/10/10/244	60/0010/0010/0244
78.	Gajadhar Pur	60/10/10/183	60/0010/0010/0183
79.	Gangapur	60/10/10/89	60/0010/0010/0089
80.	Gaura Khurd	60/10/10/169	60/0010/0010/0169
81.	Gauranam Sadkalpur	60/10/10/164	60/0010/0010/0164
82.	Gaurar Khas	60/10/10/163	60/0010/0010/0163
83.	Ghamrao	60/10/10/50	60/0010/0010/0050
84.	Ghanbaur	60/10/10/55	60/0010/0010/0055
85.	Ghatora	60/10/10/179	60/0010/0010/0179
86.	Ghirji Joat	60/10/10/140	60/0010/0010/0140
87.	Gobar Jota	60/10/10/129	60/0010/0010/0129
88.	Gogwal(gomwakh)	60/10/10/132	60/0010/0010/0132
89.	Gopal Pur	60/10/10/207	60/0010/0010/0207
90.	Gopal Pur	60/10/10/239	60/0010/0010/0239
91.	Gorhara	60/10/10/188	60/0010/0010/0188
92.	Gosaiyan	60/10/10/112	60/0010/0010/0112

क्रम सं० Sl. No.	ग्राम का नाम Name of Village	लोकेशन कोड नं० Location Code No.	
		मैनुअल Manual	कम्प्यूटर Computer
1	2	3	4
93.	Hamjapur Khas	60/10/10/187	60/0010/0010/0187
94.	Hamjapur Rustampur	60/10/10/217	60/0010/0010/0217
95.	Hanauta	60/10/10/95	60/0010/0010/0095
96.	Hardashpur Kala	60/10/10/63	60/0010/0010/0063
97.	Hardaspur Khurd	60/10/10/53	60/0010/0010/0053
98.	Harilal Pati	60/10/10/203	60/0010/0010/0203
99.	Hathiya Ram	60/10/10/186	60/0010/0010/0186
100.	Hirdapur	60/10/10/59	60/0010/0010/0059
101.	Horil Patti	60/10/10/192	60/0010/0010/0192
102.	Husenpur	60/10/10/25	60/0010/0010/0025
103.	Jadhdupur Mo. Semaur	60/10/10/236	60/0010/0010/0236
104.	Jafar Pur	60/10/10/94	60/0010/0010/0094
105.	Jagdish Gurudatta	60/10/10/1	60/0010/0010/0001
106.	Jagdishpur	60/10/10/114	60/0010/0010/0114
107.	Jahanpur	60/10/10/103	60/0010/0010/0103
108.	Jahni	60/10/10/200	60/0010/0010/0200
109.	Jakhania Gobind	60/10/10/172	60/0010/0010/0172
110.	Jalalabad	60/10/10/57	60/0010/0010/0057
111.	Jalalpur Dhani	60/10/10/20	60/0010/0010/0020
112.	Jamsara	60/10/10/104	60/0010/0010/0104
113.	Jank Patti	60/10/10/180	60/0010/0010/0180
114.	Jasauli	60/10/10/56	60/0010/0010/0056
115.	Jeram Pur	60/10/10/223	60/0010/0010/0223
116.	Joharpur	60/10/10/12	60/0010/0010/0012

क्रम सं० Sl. No.	ग्राम का नाम Name of Village	लोकेशन कोड नं० Location Code No.	
		मैनुअल Manual	कम्प्यूटर Computer
1	2	3	4
117.	Jotganj Singh	60/10/10/145	60/0010/0010/0145
118.	Jotram Sahaya	60/10/10/70	60/0010/0010/0070
119.	Kadipur	60/10/10/48	60/0010/0010/0048
120.	Kadirshah Pur	60/10/10/109	60/0010/0010/0109
121.	Kanchan Pur	60/10/10/111	60/0010/0010/0111
122.	Kanuwan	60/10/10/241	60/0010/0010/0241
123.	Karanji Harihar	60/10/10/27	60/0010/0010/0027
124.	Karimullah Pur	60/10/10/168	60/0010/0010/0168
125.	Karoyi	60/10/10/73	60/0010/0010/0073
126.	Katauli	60/10/10/52	60/0010/0010/0052
127.	Kath Audar	60/10/10/215	60/0010/0010/0215
128.	Katyan Dalip	60/10/10/62	60/0010/0010/0062
129.	Katyan Kalyan	60/10/10/61	60/0010/0010/0061
130.	Kaula Jakhania	60/10/10/173	60/0010/0010/0173
131.	Keshaw Pur	60/10/10/229	60/0010/0010/0229
132.	Kesrua	60/10/10/130	60/0010/0010/0130
133.	Khalispur	60/10/10/42	60/0010/0010/0042
134.	Khanpur Raghubar Rai	60/10/10/231	60/0010/0010/0231
135.	Kharka	60/10/10/113	60/0010/0010/0113
136.	Khempur	60/10/10/175	60/0010/0010/0175
137.	Khetabpur	60/10/10/218	60/0010/0010/0218
138.	Khijir Pur	60/10/10/93	60/0010/0010/0093
139.	Khojapur	60/10/10/34	60/0010/0010/0034
140.	Khudabax Pur	60/10/10/88	60/0010/0010/0088

क्रम सं० Sl. No.	ग्राम का नाम Name of Village	लोकेशन कोड नं० Location Code No.	
		मैनुअल Manual	कम्प्यूटर Computer
1	2	3	4
141.	Kishun Pur	60/10/10/233	60/0010/0010/0233
142.	Korri Jote	60/10/10/65	60/0010/0010/0065
143.	Kothiya	60/10/10/106	60/0010/0010/0106
144.	Kritsingh Pur	60/10/10/149	60/0010/0010/0149
145.	Kudanpur	60/10/10/101	60/0010/0010/0101
146.	Kudila	60/10/10/191	60/0010/0010/0191
147.	Kudnipur	60/10/10/167	60/0010/0010/0167
148.	Kuraila	60/10/10/32	60/0010/0010/0032
149.	Kutubpur	60/10/10/222	60/0010/0010/0222
150.	Lajpur Harihar Yati	60/10/10/49	60/0010/0010/0049
151.	Lediha	60/10/10/37	60/0010/0010/0037
152.	Lulapur	60/10/10/5	60/0010/0010/0005
153.	Mahar Buzurg	60/10/10/237	60/0010/0010/0237
154.	Mahar Khurd	60/10/10/235	60/0010/0010/0235
155.	Majhnpur Kala	60/10/10/23	60/0010/0010/0023
156.	Makhanpur	60/10/10/4	60/0010/0010/0004
157.	Makhdumpur	60/10/10/26	60/0010/0010/0026
158.	Manikasa	60/10/10/148	60/0010/0010/0148
159.	Mardanpur	60/10/10/154	60/0010/0010/0154
160.	Mastipur	60/10/10/19	60/0010/0010/0019
161.	Mathmauni Chak	60/10/10/240	60/0010/0010/0240
162.	Matuk Pur	60/10/10/110	60/0010/0010/0110
163.	Maudih	60/10/10/234	60/0010/0010/0234
164.	Maupur	60/10/10/238	60/0010/0010/0238

क्रम सं० Sl. No.	ग्राम का नाम Name of Village	लोकेशन कोड नं० Location Code No.	
		मैनुअल Manual	कम्प्यूटर Computer
1	2	3	4
165.	Meerpur	60/10/10/147	60/0010/0010/0147
166.	Mehdi Pur	60/10/10/123	60/0010/0010/0123
167.	Mirpur	60/10/10/205	60/0010/0010/0205
168.	Mohiuddin Pur	60/10/10/219	60/0010/0010/0219
169.	Molnapur	60/10/10/194	60/0010/0010/0194
170.	Molnapur	60/10/10/115	60/0010/0010/0115
171.	Mubarakpur	60/10/10/224	60/0010/0010/0224
172.	Muriyari	60/10/10/209	60/0010/0010/0209
173.	Mustfabad	60/10/10/220	60/0010/0010/0220
174.	Mustfabad Urf Baragaon	60/10/10/96	60/0010/0010/0096
175.	Naikdiha	60/10/10/58	60/0010/0010/0058
176.	Narayanpur	60/10/10/41	60/0010/0010/0041
177.	Nasirpur Jivan	60/10/10/160	60/0010/0010/0160
178.	Nasirpur Kathak	60/10/10/158	60/0010/0010/0158
179.	Nasirulahpur	60/10/10/11	60/0010/0010/0011
180.	Nasrapur Shirji	60/10/10/142	60/0010/0010/0142
181.	Nasrapur Vijai	60/10/10/141	60/0010/0010/0141
182.	Nera Rehti	60/10/10/44	60/0010/0010/0044
183.	Newada Durga Vijai	60/10/10/242	60/0010/0010/0242
184.	Newada Sani	60/10/10/92	60/0010/0010/0092
185.	Nijam Pur	60/10/10/78	60/0010/0010/0078
186.	Nijampur	60/10/10/102	60/0010/0010/0102
187.	Nijamuddin Pur	60/10/10/90	60/0010/0010/0090
188.	Orasan	60/10/10/206	60/0010/0010/0206

क्रम सं० Sl. No.	ग्राम का नाम Name of Village	लोकेशन कोड नं० Location Code No.	
		मैनुअल Manual	कम्प्यूटर Computer
1	2	3	4
189.	Otana	60/10/10/198	60/0010/0010/0198
190.	Padumpur Magrai	60/10/10/143	60/0010/0010/0143
191.	Padumpur Ramrai	60/10/10/137	60/0010/0010/0137
192.	Pakhanpur	60/10/10/14	60/0010/0010/0014
193.	Parsauli	60/10/10/40	60/0010/0010/0040
194.	Parspur	60/10/10/16	60/0010/0010/0016
195.	Prithwi Pur	60/10/10/84	60/0010/0010/0084
196.	Raghunathpur Marawar	60/10/10/17	60/0010/0010/0017
197.	Rahri Malipur	60/10/10/35	60/0010/0010/0035
198.	Rajapur	60/10/10/204	60/0010/0010/0204
199.	Ramban	60/10/10/166	60/0010/0010/0166
200.	Rampur	60/10/10/202	60/0010/0010/0202
201.	Rampur Belbhadra	60/10/10/243	60/0010/0010/0243
202.	Rampur Madra	60/10/10/146	60/0010/0010/0146
203.	Rampur Patari	60/10/10/68	60/0010/0010/0068
204.	Rao Patti	60/10/10/76	60/0010/0010/0076
205.	Rasool Pur	60/10/10/226	60/0010/0010/0226
206.	Ratanpur	60/10/10/85	60/0010/0010/0085
207.	Ratanpura	60/10/10/66	60/0010/0010/0066
208.	Rewaria	60/10/10/46	60/0010/0010/0046
209.	Sadar Jahanpur	60/10/10/3	60/0010/0010/0003
210.	Sahabpur	60/10/10/6	60/0010/0010/0006
211.	Sahnia	60/10/10/29	60/0010/0010/0029
212.	Salempur	60/10/10/171	60/0010/0010/0171

क्रम सं० Sl. No.	ग्राम का नाम Name of Village	लोकेशन कोड नं० Location Code No.	
		मैनुअल Manual	कम्प्यूटर Computer
1	2	3	4
213.	Samundhar	60/10/10/8	60/0010/0010/0008
214.	Sanjogpur Khas	60/10/10/45	60/0010/0010/0045
215.	Sarai Dhanesh	60/10/10/161	60/0010/0010/0161
216.	Sarai Mokal	60/10/10/155	60/0010/0010/0155
217.	Sedhuwari	60/10/10/124	60/0010/0010/0124
218.	Semaur	60/10/10/150	60/0010/0010/0150
219.	Shahpur Bahor Rai	60/10/10/170	60/0010/0010/0170
220.	Shahpur Barik	60/10/10/86	60/0010/0010/0086
221.	Shahpur Doman	60/10/10/131	60/0010/0010/0131
222.	Shahpur Jati	60/10/10/184	60/0010/0010/0184
223.	Shakhpur	60/10/10/10	60/0010/0010/0010
224.	Shankar Pur	60/10/10/107	60/0010/0010/0107
225.	Shivepur	60/10/10/36	60/0010/0010/0036
226.	Siswa	60/10/10/15	60/0010/0010/0015
227.	Soana	60/10/10/33	60/0010/0010/0033
228.	Somar Bari	60/10/10/69	60/0010/0010/0069
229.	Somar Rai	60/10/10/165	60/0010/0010/0165
230.	Sonbarsa	60/10/10/64	60/0010/0010/0064
231.	Sonhara	60/10/10/126	60/0010/0010/0126
232.	Souphi Pur	60/10/10/178	60/0010/0010/0178
233.	Sultanipurw	60/10/10/211	60/0010/0010/0211
234.	Suraj Dilla	60/10/10/77	60/0010/0010/0077
235.	Tajpur	60/10/10/2	60/0010/0010/0002
236.	Tajpur Shobha Mishra	60/10/10/228	60/0010/0010/0228

क्रम सं० Sl. No.	ग्राम का नाम Name of Village	लोकेशन कोड नं० Location Code No.	
		मैनुअल Manual	कम्प्यूटर Computer
1	2	3	4
237.	Talnada	60/10/10/98	60/0010/0010/0098
238.	Tandwa Tappa Jalalabad	60/10/10/54	60/0010/0010/0054
239.	Tirchhi	60/10/10/43	60/0010/0010/0043
240.	Todar Pur	60/10/10/216	60/0010/0010/0216
241.	Toliya	60/10/10/99	60/0010/0010/0099
242.	Udaypur	60/10/10/181	60/0010/0010/0181
243.	Vithria	60/10/10/105	60/0010/0010/0105
244.	Wajidpur	60/10/10/210	60/0010/0010/0210

क्रम सं० Sl. No.	ग्राम का नाम Name of Village	लोकेशन कोड नं० Location Code No.	
		मैनुअल Manual	कम्प्यूटर Computer
1	2	3	4
Tahsil : Saidpur		**C.D. Block**	**Manihari**
1.	A.ma. Mohabbatpur	60/10/20/285	60/0010/0020/0285
2.	Agapur	60/10/20/351	60/0010/0020/0351
3.	Akrav	60/10/20/442	60/0010/0020/0442
4.	Alawal Pur	60/10/20/343	60/0010/0020/0343
5.	Andhokhar	60/10/20/396	60/0010/0020/0396
6.	Angurpur	60/10/20/265	60/0010/0020/0265
7.	Aoudari	60/10/20/292	60/0010/0020/0292
8.	Aouther	60/10/20/252	60/0010/0020/0252
9.	Araji English	60/10/20/362	60/0010/0020/0362
10.	Araji English Hukarpur	60/10/20/248	60/0010/0020/0248
11.	Araji Khuthan Urf Parsonia	60/10/20/460	60/0010/0020/0460
12.	Araji Singh	60/10/20/406	60/0010/0020/0406
13.	Arazi English Dharbhagpur	60/10/20/298	60/0010/0020/0298
14.	Arilla	60/10/20/459	60/0010/0020/0459
15.	Atraura	60/10/20/466	60/0010/0020/0466
16.	Babhanauli	60/10/20/356	60/0010/0020/0356
17.	Badshah Pur	60/10/20/405	60/0010/0020/0405
18.	Baghipur	60/10/20/286	60/0010/0020/0286
19.	Bahadur Pur	60/10/20/333	60/0010/0020/0333
20.	Bahalolpur	60/10/20/337	60/0010/0020/0337
21.	Bahauddinpur	60/10/20/456	60/0010/0020/0456
22.	Bahrampur	60/10/20/418	60/0010/0020/0418
23.	Bairi Beersingh	60/10/20/365	60/0010/0020/0365

क्रम सं० Sl. No.	ग्राम का नाम Name of Village	लोकेशन कोड नं० Location Code No.	
		मैनुअल Manual	कम्प्यूटर Computer
1	2	3	4
24.	Ballipur Khas	60/10/20/270	60/0010/0020/0270
25.	Ballipur Sani	60/10/20/273	60/0010/0020/0273
26.	Barai Para	60/10/20/262	60/0010/0020/0262
27.	Barampur	60/10/20/401	60/0010/0020/0401
28.	Barauli Sultan Singh	60/10/20/402	60/0010/0020/0402
29.	Barawa Khurd	60/10/20/427	60/0010/0020/0427
30.	Barhat	60/10/20/457	60/0010/0020/0457
31.	Basawa	60/10/20/415	60/0010/0020/0415
32.	Beersingh Zoot	60/10/20/290	60/0010/0020/0290
33.	Bhadaura	60/10/20/435	60/0010/0020/0435
34.	Bhagirath Pur	60/10/20/434	60/0010/0020/0434
35.	Bharuka	60/10/20/274	60/0010/0020/0274
36.	Bibipur	60/10/20/325	60/0010/0020/0325
37.	Bisambharpur Sani	60/10/20/321	60/0010/0020/0321
38.	Bishunpur Koyaran	60/10/20/339	60/0010/0020/0339
39.	Bishwanath Pur	60/10/20/347	60/0010/0020/0347
40.	Bisunpur Tarwa	60/10/20/425	60/0010/0020/0425
41.	Buddhpur	60/10/20/318	60/0010/0020/0318
42.	Budhan Pur	60/10/20/255	60/0010/0020/0255
43.	Buranpur	60/10/20/385	60/0010/0020/0385
44.	Buzurga	60/10/20/480	60/0010/0020/0480
45.	Chak Badre Alam	60/10/20/350	60/0010/0020/0350
46.	Chak Bakar	60/10/20/340	60/0010/0020/0340
47.	Chak Boh	60/10/20/332	60/0010/0020/0332

क्रम सं० Sl. No.	ग्राम का नाम Name of Village	लोकेशन कोड नं० Location Code No.	
		मैनुअल Manual	कम्प्यूटर Computer
1	2	3	4
48.	Chak Daud	60/10/20/291	60/0010/0020/0291
49.	Chak Endrabhan	60/10/20/341	60/0010/0020/0341
50.	Chak Harballam	60/10/20/447	60/0010/0020/0447
51.	Chak Mahatab	60/10/20/261	60/0010/0020/0261
52.	Chak Maluk	60/10/20/287	60/0010/0020/0287
53.	Chak Motalib	60/10/20/419	60/0010/0020/0419
54.	Chak Niyava	60/10/20/330	60/0010/0020/0330
55.	Chak Raham	60/10/20/302	60/0010/0020/0302
56.	Chak Sikandar	60/10/20/470	60/0010/0020/0470
57.	Chakh Hasan	60/10/20/336	60/0010/0020/0336
58.	Chaknoor	60/10/20/344	60/0010/0020/0344
59.	Chaura	60/10/20/379	60/0010/0020/0379
60.	Chhapari	60/10/20/305	60/0010/0020/0305
61.	Chhatma	60/10/20/454	60/0010/0020/0454
62.	Chirar	60/10/20/360	60/0010/0020/0360
63.	Chokari	60/10/20/375	60/0010/0020/0375
64.	Chooza Nababaj	60/10/20/399	60/0010/0020/0399
65.	Churaman Pur	60/10/20/390	60/0010/0020/0390
66.	Darana	60/10/20/315	60/0010/0020/0315
67.	Daudpur Chakiya	60/10/20/247	60/0010/0020/0247
68.	Dayalpur	60/10/20/329	60/0010/0020/0329
69.	Dayalpur Nonari	60/10/20/326	60/0010/0020/0326
70.	Devkali M. Yousufpur	60/10/20/373	60/0010/0020/0373
71.	Dhava M. Faridpur	60/10/20/386	60/0010/0020/0386

क्रम सं० Sl. No.	ग्राम का नाम Name of Village	लोकेशन कोड नं० Location Code No.	
		मैनुअल Manual	कम्प्यूटर Computer
1	2	3	4
72.	Dhava M. Muhabbatpur	60/10/20/380	60/0010/0020/0380
73.	Dhurehra	60/10/20/314	60/0010/0020/0314
74.	Dihwa Lakhmanpur	60/10/20/395	60/0010/0020/0395
75.	Dilaval Patti	60/10/20/293	60/0010/0020/0293
76.	Endarpur Chhiri	60/10/20/378	60/0010/0020/0378
77.	Fanikarna	60/10/20/303	60/0010/0020/0303
78.	Faridpur Hulas Rai	60/10/20/387	60/0010/0020/0387
79.	Firozpur	60/10/20/369	60/0010/0020/0369
80.	Firozshah	60/10/20/338	60/0010/0020/0338
81.	Gauspur	60/10/20/472	60/0010/0020/0472
82.	Ghansyam Pur	60/10/20/300	60/0010/0020/0300
83.	Gobind Sarai	60/10/20/446	60/0010/0020/0446
84.	Gokal Pur	60/10/20/469	60/0010/0020/0469
85.	Gokalpur	60/10/20/475	60/0010/0020/0475
86.	Gopalpur	60/10/20/433	60/0010/0020/0433
87.	Gopalpur	60/10/20/328	60/0010/0020/0328
88.	Gorari	60/10/20/257	60/0010/0020/0257
89.	Gorari Buzurg	60/10/20/295	60/0010/0020/0295
90.	Guraini	60/10/20/249	60/0010/0020/0249
91.	Gurna	60/10/20/317	60/0010/0020/0317
92.	Halla	60/10/20/482	60/0010/0020/0482
93.	Hansraj Pur	60/10/20/364	60/0010/0020/0364
94.	Harauli	60/10/20/439	60/0010/0020/0439
95.	Hardaspur Kassi	60/10/20/473	60/0010/0020/0473

क्रम सं० Sl. No.	ग्राम का नाम Name of Village	लोकेशन कोड नं० Location Code No.	
		मैनुअल Manual	कम्प्यूटर Computer
1	2	3	4
96.	Harghata	60/10/20/268	60/0010/0020/0268
97.	Hariharpur	60/10/20/481	60/0010/0020/0481
98.	Hasanpur	60/10/20/397	60/0010/0020/0397
99.	Hasuwatal	60/10/20/423	60/0010/0020/0423
100.	Hodarpur	60/10/20/316	60/0010/0020/0316
101.	Husanpur	60/10/20/413	60/0010/0020/0413
102.	Jagasardih	60/10/20/366	60/0010/0020/0366
103.	Jagmal Zot	60/10/20/275	60/0010/0020/0275
104.	Jahanpur	60/10/20/357	60/0010/0020/0357
105.	Jaitwar Sona	60/10/20/455	60/0010/0020/0455
106.	Jalal Kasim	60/10/20/256	60/0010/0020/0256
107.	Jalalpur	60/10/20/381	60/0010/0020/0381
108.	Jalalpur	60/10/20/353	60/0010/0020/0353
109.	Jangipur	60/10/20/483	60/0010/0020/0483
110.	Java M. Malikpura	60/10/20/382	60/0010/0020/0382
111.	Jogen Pur	60/10/20/448	60/0010/0020/0448
112.	Jolhata	60/10/20/394	60/0010/0020/0394
113.	Kadipur	60/10/20/416	60/0010/0020/0416
114.	Kadipur Bahadur	60/10/20/246	60/0010/0020/0246
115.	Kaithwali	60/10/20/432	60/0010/0020/0432
116.	Kalizpur	60/10/20/264	60/0010/0020/0264
117.	Kalyan Pur	60/10/20/440	60/0010/0020/0440
118.	Kanhipur	60/10/20/462	60/0010/0020/0462
119.	Karakapur	60/10/20/345	60/0010/0020/0345

क्रम सं० Sl. No.	ग्राम का नाम Name of Village	लोकेशन कोड नं० Location Code No.	
		मैनुअल Manual	कम्प्यूटर Computer
1	2	3	4
120.	Karamda Pur	60/10/20/436	60/0010/0020/0436
121.	Karrimullah Pur	60/10/20/414	60/0010/0020/0414
122.	Karsahi	60/10/20/309	60/0010/0020/0309
123.	Kasba Dayal Pura	60/10/20/412	60/0010/0020/0412
124.	Kasba Koeri	60/10/20/409	60/0010/0020/0409
125.	Kasimpur Urfa Suchchipur	60/10/20/289	60/0010/0020/0289
126.	Katghra	60/10/20/449	60/0010/0020/0449
127.	Keshawapur	60/10/20/334	60/0010/0020/0334
128.	Khakhra	60/10/20/301	60/0010/0020/0301
129.	Khanpur Sani	60/10/20/355	60/0010/0020/0355
130.	Kharabadeeh	60/10/20/279	60/0010/0020/0279
131.	Kharagzot	60/10/20/324	60/0010/0020/0324
132.	Kharahra	60/10/20/458	60/0010/0020/0458
133.	Khatir Pur	60/10/20/278	60/0010/0020/0278
134.	Khatirpur	60/10/20/384	60/0010/0020/0384
135.	Khutwan	60/10/20/398	60/0010/0020/0398
136.	Kinara Nadi	60/10/20/389	60/0010/0020/0389
137.	Konha	60/10/20/269	60/0010/0020/0269
138.	Kukura	60/10/20/467	60/0010/0020/0467
139.	Kundasipur	60/10/20/429	60/0010/0020/0429
140.	Kusdaura	60/10/20/299	60/0010/0020/0299
141.	Kusmadeh	60/10/20/476	60/0010/0020/0476
142.	Kusmadeh M. Sarai Gokul	60/10/20/478	60/0010/0020/0478
143.	Kuthan	60/10/20/374	60/0010/0020/0374

क्रम सं० Sl. No.	ग्राम का नाम Name of Village	लोकेशन कोड नं० Location Code No.	
		मैनुअल Manual	कम्प्यूटर Computer
1	2	3	4
144.	Lalpur Hari	60/10/20/267	60/0010/0020/0267
145.	Madarpur	60/10/20/266	60/0010/0020/0266
146.	Madhuban Mu. Yusufpur	60/10/20/308	60/0010/0020/0308
147.	Madhuban Mu.kasdaura	60/10/20/304	60/0010/0020/0304
148.	Maharat Pur	60/10/20/296	60/0010/0020/0296
149.	Maharath Pur	60/10/20/443	60/0010/0020/0443
150.	Mahmoodpur Mafi	60/10/20/417	60/0010/0020/0417
151.	Mahmudpur	60/10/20/297	60/0010/0020/0297
152.	Malikpura	60/10/20/346	60/0010/0020/0346
153.	Manihari Khas	60/10/20/282	60/0010/0020/0282
154.	Mardanpur	60/10/20/263	60/0010/0020/0263
155.	Mardanpur Laxaman	60/10/20/349	60/0010/0020/0349
156.	Maror Pritam	60/10/20/277	60/0010/0020/0277
157.	Masud Pur	60/10/20/408	60/0010/0020/0408
158.	Mirpur	60/10/20/424	60/0010/0020/0424
159.	Mohabbat Pur	60/10/20/283	60/0010/0020/0283
160.	Mohammadpur	60/10/20/310	60/0010/0020/0310
161.	Mohan Chak	60/10/20/422	60/0010/0020/0422
162.	Mohanpur	60/10/20/393	60/0010/0020/0393
163.	Mohanpur Kala	60/10/20/477	60/0010/0020/0477
164.	Moudhia	60/10/20/428	60/0010/0020/0428
165.	Mubarakpur Kazi	60/10/20/335	60/0010/0020/0335
166.	Mubarakpur Kuvra	60/10/20/411	60/0010/0020/0411
167.	Naseerabad	60/10/20/284	60/0010/0020/0284

क्रम सं० Sl. No.	ग्राम का नाम Name of Village	लोकेशन कोड नं० Location Code No.	
		मैनुअल Manual	कम्प्यूटर Computer
1	2	3	4
168.	Nasirpur	60/10/20/358	60/0010/0020/0358
169.	Nasrat Pur	60/10/20/441	60/0010/0020/0441
170.	Nathupur	60/10/20/250	60/0010/0020/0250
171.	Niyanv	60/10/20/322	60/0010/0020/0322
172.	Ozhipur	60/10/20/307	60/0010/0020/0307
173.	Pahalwanpur	60/10/20/407	60/0010/0020/0407
174.	Paharpur Khurd	60/10/20/426	60/0010/0020/0426
175.	Palhntari	60/10/20/260	60/0010/0020/0260
176.	Paniksa	60/10/20/306	60/0010/0020/0306
177.	Para	60/10/20/348	60/0010/0020/0348
178.	Paraspur Kathak	60/10/20/271	60/0010/0020/0271
179.	Parava	60/10/20/311	60/0010/0020/0311
180.	Parewa	60/10/20/403	60/0010/0020/0403
181.	Raipur	60/10/20/450	60/0010/0020/0450
182.	Rajapur	60/10/20/461	60/0010/0020/0461
183.	Ramdaspur	60/10/20/272	60/0010/0020/0272
184.	Rampur Jeevan	60/10/20/254	60/0010/0020/0254
185.	Rampur Jiwan	60/10/20/367	60/0010/0020/0367
186.	Ranipur	60/10/20/451	60/0010/0020/0451
187.	Ranjit Pur	60/10/20/361	60/0010/0020/0361
188.	Rasulpur Barhat	60/10/20/463	60/0010/0020/0463
189.	Raypur Horil	60/10/20/251	60/0010/0020/0251
190.	Salempur	60/10/20/468	60/0010/0020/0468
191.	Salempur Nathu	60/10/20/253	60/0010/0020/0253

क्रम सं० Sl. No.	ग्राम का नाम Name of Village	लोकेशन कोड नं० Location Code No.	
		मैनुअल Manual	कम्प्यूटर Computer
1	2	3	4
192.	Salempur Tiara	60/10/20/359	60/0010/0020/0359
193.	Salikpur	60/10/20/400	60/0010/0020/0400
194.	Samogar	60/10/20/444	60/0010/0020/0444
195.	Sarai Gobind	60/10/20/354	60/0010/0020/0354
196.	Sarai Gokul	60/10/20/479	60/0010/0020/0479
197.	Sarai Kuvra	60/10/20/410	60/0010/0020/0410
198.	Sarai Manikraj	60/10/20/259	60/0010/0020/0259
199.	Saraidher M. Saraigokul	60/10/20/474	60/0010/0020/0474
200.	Saraidhir M. Endarpur Chhiri	60/10/20/377	60/0010/0020/0377
201.	Saraidhir M. Mohanpur Kala	60/10/20/376	60/0010/0020/0376
202.	Saraidhir M.usufpur	60/10/20/372	60/0010/0020/0372
203.	Saraisadker	60/10/20/404	60/0010/0020/0404
204.	Sarauli Urf Pahetiya	60/10/20/342	60/0010/0020/0342
205.	Sauri	60/10/20/445	60/0010/0020/0445
206.	Sedhar Buzurg	60/10/20/383	60/0010/0020/0383
207.	Sedhar Khurd	60/10/20/420	60/0010/0020/0420
208.	Semara	60/10/20/281	60/0010/0020/0281
209.	Shahpur	60/10/20/312	60/0010/0020/0312
210.	Shahpur Dayal	60/10/20/320	60/0010/0020/0320
211.	Shahpur Samsher Khan	60/10/20/370	60/0010/0020/0370
212.	Sihabari	60/10/20/294	60/0010/0020/0294
213.	Sikhari	60/10/20/288	60/0010/0020/0288
214.	Singh Nathpur	60/10/20/388	60/0010/0020/0388
215.	Sona	60/10/20/465	60/0010/0020/0465

क्रम सं० Sl. No.	ग्राम का नाम Name of Village	लोकेशन कोड नं० Location Code No.	
		मैनुअल Manual	कम्प्यूटर Computer
1	2	3	4
216.	Sona Bhupat	60/10/20/453	60/0010/0020/0453
217.	Sonbarsa	60/10/20/421	60/0010/0020/0421
218.	Sultanipur	60/10/20/363	60/0010/0020/0363
219.	Sultanpur	60/10/20/452	60/0010/0020/0452
220.	Surharpur Haricharan	60/10/20/392	60/0010/0020/0392
221.	Surhurpur Jayanti	60/10/20/391	60/0010/0020/0391
222.	Suzni Pur	60/10/20/464	60/0010/0020/0464
223.	Takki Pur	60/10/20/471	60/0010/0020/0471
224.	Tarwa	60/10/20/430	60/0010/0020/0430
225.	Tarwa Tappa Sori	60/10/20/431	60/0010/0020/0431
226.	Tilsara	60/10/20/313	60/0010/0020/0313
227.	Tirkari Pur	60/10/20/368	60/0010/0020/0368
228.	Trilok Pur	60/10/20/319	60/0010/0020/0319
229.	Umachak	60/10/20/352	60/0010/0020/0352
230.	Usuf Pur	60/10/20/371	60/0010/0020/0371
231.	Vanidpur	60/10/20/323	60/0010/0020/0323
232.	Vasila	60/10/20/276	60/0010/0020/0276
233.	Veersingh	60/10/20/280	60/0010/0020/0280
234.	Wajidpur Hukarpur	60/10/20/245	60/0010/0020/0245
235.	Zaddu Tara Gulam Muhammod	60/10/20/438	60/0010/0020/0438
236.	Zaddutara	60/10/20/437	60/0010/0020/0437
237.	Zagdeeshpur	60/10/20/331	60/0010/0020/0331
238.	Zamin Jaidev	60/10/20/258	60/0010/0020/0258
239.	Zomalinpur	60/10/20/327	60/0010/0020/0327

क्रम सं० Sl. No.	ग्राम का नाम Name of Village	लोकेशन कोड नं० Location Code No.	
		मैनुअल Manual	कम्प्यूटर Computer
1	2	3	4
Tahsil : Saidpur		**C.D. Block**	**Sadat**
1.	Aakab Hauz	60/10/30/536	60/0010/0030/0536
2.	Ahiyai	60/10/30/547	60/0010/0030/0547
3.	Akber Pur	60/10/30/527	60/0010/0030/0527
4.	Akberpur	60/10/30/545	60/0010/0030/0545
5.	Almde Pur	60/10/30/652	60/0010/0030/0652
6.	Almpur Chhapra	60/10/30/590	60/0010/0030/0590
7.	Araji Mafi Khargali	60/10/30/549	60/0010/0030/0549
8.	Arje Kasba Swad	60/10/30/524	60/0010/0030/0524
9.	Asspur	60/10/30/542	60/0010/0030/0542
10.	Ataullah Pur	60/10/30/625	60/0010/0030/0625
11.	Babura	60/10/30/531	60/0010/0030/0531
12.	Baddhopur	60/10/30/552	60/0010/0030/0552
13.	Baghan	60/10/30/517	60/0010/0030/0517
14.	Baghela Pur	60/10/30/619	60/0010/0030/0619
15.	Bahorwan	60/10/30/485	60/0010/0030/0485
16.	Bakharipur	60/10/30/562	60/0010/0030/0562
17.	Balachak	60/10/30/587	60/0010/0030/0587
18.	Baliya Rai Patti	60/10/30/614	60/0010/0030/0614
19.	Bangali Pur	60/10/30/526	60/0010/0030/0526
20.	Bankatta	60/10/30/488	60/0010/0030/0488
21.	Baraganw	60/10/30/608	60/0010/0030/0608
22.	Barah Pur	60/10/30/637	60/0010/0030/0637
23.	Barahpur Nusaratpur	60/10/30/633	60/0010/0030/0633

क्रम सं० Sl. No.	ग्राम का नाम Name of Village	लोकेशन कोड नं० Location Code No.	
		मैनुअल Manual	कम्प्यूटर Computer
1	2	3	4
24.	Baraj	60/10/30/578	60/0010/0030/0578
25.	Baravan Kalan	60/10/30/676	60/0010/0030/0676
26.	Barha	60/10/30/544	60/0010/0030/0544
27.	Barhta	60/10/30/624	60/0010/0030/0624
28.	Bashi	60/10/30/638	60/0010/0030/0638
29.	Basuwari	60/10/30/591	60/0010/0030/0591
30.	Berbhan	60/10/30/500	60/0010/0030/0500
31.	Bewda	60/10/30/519	60/0010/0030/0519
32.	Bezhari	60/10/30/550	60/0010/0030/0550
33.	Bhabhora	60/10/30/546	60/0010/0030/0546
34.	Bhala Buzurg	60/10/30/493	60/0010/0030/0493
35.	Bharath Pur	60/10/30/499	60/0010/0030/0499
36.	Bhavanipur	60/10/30/651	60/0010/0030/0651
37.	Bhawru Pur	60/10/30/497	60/0010/0030/0497
38.	Bhikhai Pur	60/10/30/673	60/0010/0030/0673
39.	Bhikhaipur	60/10/30/518	60/0010/0030/0518
40.	Bhimapar	60/10/30/641	60/0010/0030/0641
41.	Biraram Patti	60/10/30/615	60/0010/0030/0615
42.	Bishunpur Zunadar	60/10/30/688	60/0010/0030/0688
43.	Bisunpur	60/10/30/511	60/0010/0030/0511
44.	Bizarva	60/10/30/620	60/0010/0030/0620
45.	Borvan Kalan	60/10/30/681	60/0010/0030/0681
46.	Brindaban	60/10/30/559	60/0010/0030/0559
47.	Bumpur	60/10/30/586	60/0010/0030/0586

क्रम सं० Sl. No.	ग्राम का नाम Name of Village	लोकेशन कोड नं० Location Code No.	
		मैनुअल Manual	कम्प्यूटर Computer
1	2	3	4
48.	Chak Abdul Rahim	60/10/30/528	60/0010/0030/0528
49.	Chak Abdul Rasul	60/10/30/529	60/0010/0030/0529
50.	Chak Beni Raipur	60/10/30/508	60/0010/0030/0508
51.	Chak Farid	60/10/30/538	60/0010/0030/0538
52.	Chak Gobrhva	60/10/30/616	60/0010/0030/0616
53.	Chak Kafiya	60/10/30/535	60/0010/0030/0535
54.	Chak Khezir	60/10/30/539	60/0010/0030/0539
55.	Chak Memrej	60/10/30/583	60/0010/0030/0583
56.	Chak Miran	60/10/30/502	60/0010/0030/0502
57.	Chak Rasthi	60/10/30/514	60/0010/0030/0514
58.	Chak Sadar	60/10/30/540	60/0010/0030/0540
59.	Chak Said	60/10/30/541	60/0010/0030/0541
60.	Chak Sarif	60/10/30/534	60/0010/0030/0534
61.	Chak Sultan	60/10/30/525	60/0010/0030/0525
62.	Chakmadho	60/10/30/649	60/0010/0030/0649
63.	Chakmariyam	60/10/30/685	60/0010/0030/0685
64.	Chaksdur	60/10/30/584	60/0010/0030/0584
65.	Chatura Pur	60/10/30/623	60/0010/0030/0623
66.	Chilbilia	60/10/30/501	60/0010/0030/0501
67.	Daharmawa Urf Kosa	60/10/30/592	60/0010/0030/0592
68.	Darhwal	60/10/30/589	60/0010/0030/0589
69.	Dasrathpur	60/10/30/492	60/0010/0030/0492
70.	Daulat Nagar	60/10/30/567	60/0010/0030/0567
71.	Dehwan	60/10/30/551	60/0010/0030/0551

क्रम सं० Sl. No.	ग्राम का नाम Name of Village	लोकेशन कोड नं० Location Code No.	
		मैनुअल Manual	कम्प्यूटर Computer
1	2	3	4
72.	Devapar	60/10/30/609	60/0010/0030/0609
73.	Dhanuan	60/10/30/532	60/0010/0030/0532
74.	Dilwlpur	60/10/30/579	60/0010/0030/0579
75.	Doara	60/10/30/581	60/0010/0030/0581
76.	Doriya	60/10/30/582	60/0010/0030/0582
77.	Ebrahimpur	60/10/30/548	60/0010/0030/0548
78.	Fakhanpur	60/10/30/597	60/0010/0030/0597
79.	Faridpur	60/10/30/600	60/0010/0030/0600
80.	Fatimpur	60/10/30/489	60/0010/0030/0489
81.	Foladpur	60/10/30/601	60/0010/0030/0601
82.	Gadaipur	60/10/30/568	60/0010/0030/0568
83.	Gadaipur	60/10/30/484	60/0010/0030/0484
84.	Ghhni	60/10/30/599	60/0010/0030/0599
85.	Ghurepur	60/10/30/648	60/0010/0030/0648
86.	Gokulray Patti	60/10/30/613	60/0010/0030/0613
87.	Gora	60/10/30/654	60/0010/0030/0654
88.	Habib Chak	60/10/30/669	60/0010/0030/0669
89.	Habibulla Chak	60/10/30/674	60/0010/0030/0674
90.	Hardiya	60/10/30/569	60/0010/0030/0569
91.	Hazipur	60/10/30/555	60/0010/0030/0555
92.	Hazipur	60/10/30/607	60/0010/0030/0607
93.	Hazipur	60/10/30/509	60/0010/0030/0509
94.	Hazipur Katya	60/10/30/655	60/0010/0030/0655
95.	Higanpur	60/10/30/494	60/0010/0030/0494

क्रम सं० Sl. No.	ग्राम का नाम Name of Village	लोकेशन कोड नं० Location Code No.	
		मैनुअल Manual	कम्प्यूटर Computer
1	2	3	4
96.	Hiradhar Pur	60/10/30/650	60/0010/0030/0650
97.	Hiranarpur	60/10/30/671	60/0010/0030/0671
98.	Hurmuj Pur	60/10/30/564	60/0010/0030/0564
99.	Husanpur	60/10/30/487	60/0010/0030/0487
100.	Husanpur Umarwasi	60/10/30/530	60/0010/0030/0530
101.	Husenpur Mudhkar	60/10/30/635	60/0010/0030/0635
102.	Husenpur Tishar	60/10/30/496	60/0010/0030/0496
103.	Iakra	60/10/30/653	60/0010/0030/0653
104.	Ishopur	60/10/30/660	60/0010/0030/0660
105.	Jabrapar	60/10/30/574	60/0010/0030/0574
106.	Jagdish Pur	60/10/30/571	60/0010/0030/0571
107.	Jagdish Pur	60/10/30/640	60/0010/0030/0640
108.	Jahanchak	60/10/30/682	60/0010/0030/0682
109.	Jalalpur	60/10/30/658	60/0010/0030/0658
110.	Kaberpur	60/10/30/537	60/0010/0030/0537
111.	Kachhuwa	60/10/30/513	60/0010/0030/0513
112.	Kadipur	60/10/30/533	60/0010/0030/0533
113.	Kadipur Katghar	60/10/30/491	60/0010/0030/0491
114.	Kandar	60/10/30/683	60/0010/0030/0683
115.	Kaneri	60/10/30/657	60/0010/0030/0657
116.	Kathnauli	60/10/30/558	60/0010/0030/0558
117.	Kathvliya	60/10/30/644	60/0010/0030/0644
118.	Katya	60/10/30/593	60/0010/0030/0593
119.	Khaira	60/10/30/643	60/0010/0030/0643

क्रम सं० Sl. No.	ग्राम का नाम Name of Village	लोकेशन कोड नं० Location Code No.	
		मैनुअल Manual	कम्प्यूटर Computer
1	2	3	4
120.	Khaje Pur	60/10/30/523	60/0010/0030/0523
121.	Khalilpur	60/10/30/561	60/0010/0030/0561
122.	Kharwasi Pur	60/10/30/556	60/0010/0030/0556
123.	Khazura	60/10/30/677	60/0010/0030/0677
124.	Khazurhat	60/10/30/642	60/0010/0030/0642
125.	Khijir Pur	60/10/30/628	60/0010/0030/0628
126.	Khuthi	60/10/30/572	60/0010/0030/0572
127.	Khuthi Urf Basdaia	60/10/30/570	60/0010/0030/0570
128.	Kuvati	60/10/30/627	60/0010/0030/0627
129.	Larpur	60/10/30/522	60/0010/0030/0522
130.	Madenpur	60/10/30/515	60/0010/0030/0515
131.	Madhotanda	60/10/30/507	60/0010/0030/0507
132.	Mahan	60/10/30/495	60/0010/0030/0495
133.	Mahesuva	60/10/30/667	60/0010/0030/0667
134.	Mahmudpur Atiulla	60/10/30/664	60/0010/0030/0664
135.	Mahpur	60/10/30/663	60/0010/0030/0663
136.	Mahuarsa	60/10/30/618	60/0010/0030/0618
137.	Maihauli	60/10/30/554	60/0010/0030/0554
138.	Majui	60/10/30/565	60/0010/0030/0565
139.	Makhdum Pur	60/10/30/639	60/0010/0030/0639
140.	Mala Khurd	60/10/30/505	60/0010/0030/0505
141.	Malora	60/10/30/626	60/0010/0030/0626
142.	Mangari	60/10/30/611	60/0010/0030/0611
143.	Mardan Pur	60/10/30/566	60/0010/0030/0566

क्रम सं० Sl. No.	ग्राम का नाम Name of Village	लोकेशन कोड नं० Location Code No.	
		मैनुअल Manual	कम्प्यूटर Computer
1	2	3	4
144.	Mathia	60/10/30/510	60/0010/0030/0510
145.	Mirpur	60/10/30/605	60/0010/0030/0605
146.	Mirzapur	60/10/30/598	60/0010/0030/0598
147.	Mohmmad Taki	60/10/30/684	60/0010/0030/0684
148.	Mubarakpur Hartara	60/10/30/543	60/0010/0030/0543
149.	Mubark Pur	60/10/30/678	60/0010/0030/0678
150.	Mubark Pur	60/10/30/661	60/0010/0030/0661
151.	Muhmmd Pur	60/10/30/617	60/0010/0030/0617
152.	Murawl	60/10/30/672	60/0010/0030/0672
153.	Mustfabad	60/10/30/686	60/0010/0030/0686
154.	Nadepur	60/10/30/521	60/0010/0030/0521
155.	Nagora	60/10/30/596	60/0010/0030/0596
156.	Nagva	60/10/30/659	60/0010/0030/0659
157.	Nandraula	60/10/30/680	60/0010/0030/0680
158.	Narharpurwa Keran	60/10/30/621	60/0010/0030/0621
159.	Narnivpur	60/10/30/662	60/0010/0030/0662
160.	Nasir Pur	60/10/30/557	60/0010/0030/0557
161.	Nathupur	60/10/30/612	60/0010/0030/0612
162.	Nevada	60/10/30/666	60/0010/0030/0666
163.	Padumpur	60/10/30/560	60/0010/0030/0560
164.	Pahai	60/10/30/656	60/0010/0030/0656
165.	Paharpur	60/10/30/647	60/0010/0030/0647
166.	Palai Patti	60/10/30/636	60/0010/0030/0636
167.	Paliwar	60/10/30/486	60/0010/0030/0486

क्रम सं० Sl. No.	ग्राम का नाम Name of Village	लोकेशन कोड नं० Location Code No.	
		मैनुअल Manual	कम्प्यूटर Computer
1	2	3	4
168.	Parsani Kala	60/10/30/670	60/0010/0030/0670
169.	Parsani Khurd	60/10/30/665	60/0010/0030/0665
170.	Pattigaribpur Alias Mai	60/10/30/629	60/0010/0030/0629
171.	Pipnar	60/10/30/675	60/0010/0030/0675
172.	Pyarepur	60/10/30/606	60/0010/0030/0606
173.	Radhapur	60/10/30/490	60/0010/0030/0490
174.	Raipur	60/10/30/512	60/0010/0030/0512
175.	Raj Dharpur	60/10/30/646	60/0010/0030/0646
176.	Ramcharn Pur	60/10/30/645	60/0010/0030/0645
177.	Ramdas Pur	60/10/30/634	60/0010/0030/0634
178.	Rampur Buharan	60/10/30/631	60/0010/0030/0631
179.	Rampur Hathra Alias Mai	60/10/30/630	60/0010/0030/0630
180.	Ranipur	60/10/30/503	60/0010/0030/0503
181.	Ratanagar Pur	60/10/30/610	60/0010/0030/0610
182.	Risti	60/10/30/622	60/0010/0030/0622
183.	Sadat	60/10/30/585	60/0010/0030/0585
184.	Sakipur	60/10/30/563	60/0010/0030/0563
185.	Salempur Baghai	60/10/30/516	60/0010/0030/0516
186.	Sarai Modak	60/10/30/498	60/0010/0030/0498
187.	Sardarpur	60/10/30/595	60/0010/0030/0595
188.	Sarsauli	60/10/30/506	60/0010/0030/0506
189.	Sasna	60/10/30/573	60/0010/0030/0573
190.	Sasrva	60/10/30/687	60/0010/0030/0687
191.	Savas	60/10/30/588	60/0010/0030/0588

क्रम सं० Sl. No.	ग्राम का नाम Name of Village	लोकेशन कोड नं० Location Code No.	
		मैनुअल Manual	कम्प्यूटर Computer
1	2	3	4
192.	Semrol	60/10/30/632	60/0010/0030/0632
193.	Sesukapar	60/10/30/594	60/0010/0030/0594
194.	Shikarpur	60/10/30/580	60/0010/0030/0580
195.	Sikndarpur	60/10/30/575	60/0010/0030/0575
196.	Sukunpur	60/10/30/504	60/0010/0030/0504
197.	Sultanpur	60/10/30/576	60/0010/0030/0576
198.	Sundarpur	60/10/30/604	60/0010/0030/0604
199.	Tanda	60/10/30/577	60/0010/0030/0577
200.	Tanda Tiwari	60/10/30/668	60/0010/0030/0668
201.	Tesra	60/10/30/520	60/0010/0030/0520
202.	Undrapur	60/10/30/603	60/0010/0030/0603
203.	Unkraon	60/10/30/602	60/0010/0030/0602
204.	Updhi	60/10/30/679	60/0010/0030/0679
205.	Waksupur	60/10/30/553	60/0010/0030/0553

क्रम सं० Sl. No.	ग्राम का नाम Name of Village	लोकेशन कोड नं० Location Code No.	
		मैनुअल Manual	कम्प्यूटर Computer
1	2	3	4
Tahsil : Saidpur		**C.D. Block**	**Saidpur**
1.	Adlpur	60/10/40/876	60/0010/0040/0876
2.	Ahirauli	60/10/40/907	60/0010/0040/0907
3.	Ahiroli	60/10/40/701	60/0010/0040/0701
4.	Ahladpur	60/10/40/797	60/0010/0040/0797
5.	Alampur	60/10/40/710	60/0010/0040/0710
6.	Alapchak	60/10/40/958	60/0010/0040/0958
7.	Alimapur	60/10/40/828	60/0010/0040/0828
8.	Alipur	60/10/40/970	60/0010/0040/0970
9.	Alipur M.daulatpur	60/10/40/927	60/0010/0040/0927
10.	Amadahi	60/10/40/734	60/0010/0040/0734
11.	Ameda	60/10/40/760	60/0010/0040/0760
12.	Amehta	60/10/40/830	60/0010/0040/0830
13.	Amirha	60/10/40/737	60/0010/0040/0737
14.	Amuwara	60/10/40/744	60/0010/0040/0744
15.	Amuwara	60/10/40/751	60/0010/0040/0751
16.	Anori	60/10/40/753	60/0010/0040/0753
17.	Araji Chak Sukul	60/10/40/818	60/0010/0040/0818
18.	Arazi Ameda	60/10/40/762	60/0010/0040/0762
19.	Arazi Yusufpur	60/10/40/846	60/0010/0040/0846
20.	Arazikodri	60/10/40/700	60/0010/0040/0700
21.	Aurihar Kala	60/10/40/862	60/0010/0040/0862
22.	Aurihar Khurd	60/10/40/863	60/0010/0040/0863
23.	Babhanauli	60/10/40/913	60/0010/0040/0913

क्रम सं० Sl. No.	ग्राम का नाम Name of Village	लोकेशन कोड नं० Location Code No.	
		मैनुअल Manual	कम्प्यूटर Computer
1	2	3	4
24.	Babhnoli Kala	60/10/40/826	60/0010/0040/0826
25.	Babhnoli Khurd	60/10/40/832	60/0010/0040/0832
26.	Badala	60/10/40/853	60/0010/0040/0853
27.	Badepur	60/10/40/936	60/0010/0040/0936
28.	Badihari	60/10/40/910	60/0010/0040/0910
29.	Badura	60/10/40/817	60/0010/0040/0817
30.	Bahadur Chak	60/10/40/954	60/0010/0040/0954
31.	Baheri	60/10/40/782	60/0010/0040/0782
32.	Bamanchak	60/10/40/715	60/0010/0040/0715
33.	Banwari Chak	60/10/40/957	60/0010/0040/0957
34.	Barchha	60/10/40/791	60/0010/0040/0791
35.	Bawriya	60/10/40/763	60/0010/0040/0763
36.	Belhari	60/10/40/792	60/0010/0040/0792
37.	Bhabhora	60/10/40/851	60/0010/0040/0851
38.	Bhadsen	60/10/40/894	60/0010/0040/0894
39.	Bhagavan Chak	60/10/40/903	60/0010/0040/0903
40.	Bhairopur	60/10/40/742	60/0010/0040/0742
41.	Bharaula	60/10/40/880	60/0010/0040/0880
42.	Bhariya	60/10/40/810	60/0010/0040/0810
43.	Bharpur	60/10/40/805	60/0010/0040/0805
44.	Bhatauli	60/10/40/881	60/0010/0040/0881
45.	Bhawar Pur	60/10/40/733	60/0010/0040/0733
46.	Bhekharipur	60/10/40/892	60/0010/0040/0892
47.	Bhuwarpur	60/10/40/717	60/0010/0040/0717

क्रम सं० Sl. No.	ग्राम का नाम Name of Village	लोकेशन कोड नं० Location Code No.	
		मैनुअल Manual	कम्प्यूटर Computer
1	2	3	4
48.	Bhuzhuvan	60/10/40/713	60/0010/0040/0713
49.	Bikarampur	60/10/40/743	60/0010/0040/0743
50.	Bisambharpur	60/10/40/890	60/0010/0040/0890
51.	Bishunpur Mathura	60/10/40/895	60/0010/0040/0895
52.	Biskalan	60/10/40/838	60/0010/0040/0838
53.	Burhanpur	60/10/40/776	60/0010/0040/0776
54.	Chak Budhsen	60/10/40/703	60/0010/0040/0703
55.	Chak Chintaman	60/10/40/951	60/0010/0040/0951
56.	Chak Gosaipur	60/10/40/779	60/0010/0040/0779
57.	Chak Hasan	60/10/40/915	60/0010/0040/0915
58.	Chak Kaji	60/10/40/966	60/0010/0040/0966
59.	Chak Kasim	60/10/40/947	60/0010/0040/0947
60.	Chak Kutub	60/10/40/968	60/0010/0040/0968
61.	Chak Murad	60/10/40/942	60/0010/0040/0942
62.	Chak Raju	60/10/40/946	60/0010/0040/0946
63.	Chak Sidhona	60/10/40/848	60/0010/0040/0848
64.	Chak Usman	60/10/40/783	60/0010/0040/0783
65.	Chak Yadav	60/10/40/944	60/0010/0040/0944
66.	Chakahrazu	60/10/40/722	60/0010/0040/0722
67.	Chakbasant	60/10/40/899	60/0010/0040/0899
68.	Chakiya Mason	60/10/40/877	60/0010/0040/0877
69.	Chakiya Newaj	60/10/40/767	60/0010/0040/0767
70.	Chakkushi	60/10/40/841	60/0010/0040/0841
71.	Chakmiran	60/10/40/965	60/0010/0040/0965

क्रम सं० Sl. No.	ग्राम का नाम Name of Village	लोकेशन कोड नं० Location Code No.	
		मैनुअल Manual	कम्प्यूटर Computer
1	2	3	4
72.	Chaktaj	60/10/40/939	60/0010/0040/0939
73.	Chandpur	60/10/40/699	60/0010/0040/0699
74.	Chetakpur	60/10/40/712	60/0010/0040/0712
75.	Chhapra	60/10/40/729	60/0010/0040/0729
76.	Chilona Kalan	60/10/40/769	60/0010/0040/0769
77.	Chilona Khurd	60/10/40/770	60/0010/0040/0770
78.	Dadibadi	60/10/40/836	60/0010/0040/0836
79.	Dadra	60/10/40/765	60/0010/0040/0765
80.	Dahen	60/10/40/918	60/0010/0040/0918
81.	Dahra Kala	60/10/40/887	60/0010/0040/0887
82.	Dahra Khurd	60/10/40/893	60/0010/0040/0893
83.	Darbepur	60/10/40/759	60/0010/0040/0759
84.	Darhwal	60/10/40/758	60/0010/0040/0758
85.	Daria Chak	60/10/40/943	60/0010/0040/0943
86.	Darjichak	60/10/40/967	60/0010/0040/0967
87.	Daudpur	60/10/40/768	60/0010/0040/0768
88.	Daulatpur	60/10/40/911	60/0010/0040/0911
89.	Dewachandpur	60/10/40/785	60/0010/0040/0785
90.	Dhakhva	60/10/40/835	60/0010/0040/0835
91.	Dhamawal	60/10/40/809	60/0010/0040/0809
92.	Dhara	60/10/40/764	60/0010/0040/0764
93.	Dhargarpur	60/10/40/889	60/0010/0040/0889
94.	Dhrahra	60/10/40/919	60/0010/0040/0919
95.	Dhundh Pura	60/10/40/725	60/0010/0040/0725

क्रम सं० Sl. No.	ग्राम का नाम Name of Village	लोकेशन कोड नं० Location Code No.	
		मैनुअल Manual	कम्प्यूटर Computer
1	2	3	4
96.	Dinoora	60/10/40/850	60/0010/0040/0850
97.	Durjanpur	60/10/40/747	60/0010/0040/0747
98.	Echwal	60/10/40/825	60/0010/0040/0825
99.	Enamipur	60/10/40/959	60/0010/0040/0959
100.	Fardiha	60/10/40/786	60/0010/0040/0786
101.	Fatehpur	60/10/40/795	60/0010/0040/0795
102.	Fatehpur	60/10/40/935	60/0010/0040/0935
103.	Fatehpur	60/10/40/708	60/0010/0040/0708
104.	Gadanpur	60/10/40/814	60/0010/0040/0814
105.	Gahira	60/10/40/698	60/0010/0040/0698
106.	Gavipur	60/10/40/860	60/0010/0040/0860
107.	Gepan Chak	60/10/40/922	60/0010/0040/0922
108.	Ghoghwa	60/10/40/787	60/0010/0040/0787
109.	Gopalpur	60/10/40/837	60/0010/0040/0837
110.	Gopalpur	60/10/40/855	60/0010/0040/0855
111.	Gor	60/10/40/721	60/0010/0040/0721
112.	Gorari	60/10/40/772	60/0010/0040/0772
113.	Gorhet	60/10/40/822	60/0010/0040/0822
114.	Gorkha	60/10/40/819	60/0010/0040/0819
115.	Gorpara	60/10/40/756	60/0010/0040/0756
116.	Gorry	60/10/40/820	60/0010/0040/0820
117.	Gotholi	60/10/40/766	60/0010/0040/0766
118.	Hardattapur	60/10/40/824	60/0010/0040/0824
119.	Harihar Pur	60/10/40/719	60/0010/0040/0719

क्रम सं० Sl. No.	ग्राम का नाम Name of Village	लोकेशन कोड नं० Location Code No.	
		मैनुअल Manual	कम्प्यूटर Computer
1	2	3	4
120.	Hasanpur	60/10/40/873	60/0010/0040/0873
121.	Hathora	60/10/40/843	60/0010/0040/0843
122.	Holipur	60/10/40/960	60/0010/0040/0960
123.	Inrupur	60/10/40/692	60/0010/0040/0692
124.	Ismaylpur	60/10/40/774	60/0010/0040/0774
125.	Itaha	60/10/40/730	60/0010/0040/0730
126.	Jagatpur Bamanoli	60/10/40/705	60/0010/0040/0705
127.	Jagdishpur	60/10/40/961	60/0010/0040/0961
128.	Jainpur	60/10/40/748	60/0010/0040/0748
129.	Jalalpur	60/10/40/953	60/0010/0040/0953
130.	Jaldipur	60/10/40/800	60/0010/0040/0800
131.	Jameen Asandal	60/10/40/793	60/0010/0040/0793
132.	Jhargavan	60/10/40/735	60/0010/0040/0735
133.	Jogiya Urph Mehdital	60/10/40/773	60/0010/0040/0773
134.	Kadipur	60/10/40/803	60/0010/0040/0803
135.	Kalwari	60/10/40/794	60/0010/0040/0794
136.	Kanhaipur	60/10/40/854	60/0010/0040/0854
137.	Karampur	60/10/40/852	60/0010/0040/0852
138.	Karara	60/10/40/964	60/0010/0040/0964
139.	Kasem Saray	60/10/40/925	60/0010/0040/0925
140.	Kataghramason	60/10/40/938	60/0010/0040/0938
141.	Kathwliya	60/10/40/738	60/0010/0040/0738
142.	Kaudiya	60/10/40/720	60/0010/0040/0720
143.	Kazipur	60/10/40/900	60/0010/0040/0900

क्रम सं० Sl. No.	ग्राम का नाम Name of Village	लोकेशन कोड नं० Location Code No.	
		मैनुअल Manual	कम्प्यूटर Computer
1	2	3	4
144.	Keshopur	60/10/40/746	60/0010/0040/0746
145.	Khanpur	60/10/40/784	60/0010/0040/0784
146.	Kharona	60/10/40/849	60/0010/0040/0849
147.	Khijirpur	60/10/40/963	60/0010/0040/0963
148.	Kirtupur	60/10/40/694	60/0010/0040/0694
149.	Kodri	60/10/40/789	60/0010/0040/0789
150.	Kotiya	60/10/40/771	60/0010/0040/0771
151.	Kudhalabi	60/10/40/704	60/0010/0040/0704
152.	Kushi	60/10/40/842	60/0010/0040/0842
153.	Lachepur	60/10/40/923	60/0010/0040/0923
154.	Lachhiram Chak	60/10/40/914	60/0010/0040/0914
155.	Lara	60/10/40/752	60/0010/0040/0752
156.	Lohzara	60/10/40/728	60/0010/0040/0728
157.	Lolha	60/10/40/695	60/0010/0040/0695
158.	Lolhata	60/10/40/778	60/0010/0040/0778
159.	Ludipur	60/10/40/874	60/0010/0040/0874
160.	M. Rafi Alias Shivdaspur	60/10/40/723	60/0010/0040/0723
161.	M. Sona	60/10/40/724	60/0010/0040/0724
162.	M. Uchouri	60/10/40/740	60/0010/0040/0740
163.	Madhuban	60/10/40/754	60/0010/0040/0754
164.	Maharoompur	60/10/40/937	60/0010/0040/0937
165.	Mahibulla Chak	60/10/40/886	60/0010/0040/0886
166.	Mahmudpur	60/10/40/861	60/0010/0040/0861
167.	Majholi	60/10/40/775	60/0010/0040/0775

क्रम सं० Sl. No.	ग्राम का नाम Name of Village	लोकेशन कोड नं० Location Code No.	
		मैनुअल Manual	कम्प्यूटर Computer
1	2	3	4
168.	Makrsan	60/10/40/689	60/0010/0040/0689
169.	Malhipur	60/10/40/882	60/0010/0040/0882
170.	Malikpur	60/10/40/904	60/0010/0040/0904
171.	Manipur	60/10/40/872	60/0010/0040/0872
172.	Maray	60/10/40/815	60/0010/0040/0815
173.	Marbatpur	60/10/40/823	60/0010/0040/0823
174.	Mason	60/10/40/878	60/0010/0040/0878
175.	Masudpur	60/10/40/749	60/0010/0040/0749
176.	Mathiya	60/10/40/757	60/0010/0040/0757
177.	Mathkodiya	60/10/40/714	60/0010/0040/0714
178.	Mathsaraiya	60/10/40/696	60/0010/0040/0696
179.	Mirzapur	60/10/40/948	60/0010/0040/0948
180.	Misir Chak	60/10/40/941	60/0010/0040/0941
181.	Modha	60/10/40/691	60/0010/0040/0691
182.	Mohiuddin Pur	60/10/40/879	60/0010/0040/0879
183.	Mudiar	60/10/40/933	60/0010/0040/0933
184.	Muhammadpur	60/10/40/949	60/0010/0040/0949
185.	Muhammadpur Gaywal	60/10/40/952	60/0010/0040/0952
186.	Muhmmadtaki	60/10/40/864	60/0010/0040/0864
187.	Mujady	60/10/40/816	60/0010/0040/0816
188.	Mustafa Chak	60/10/40/945	60/0010/0040/0945
189.	Nagariya	60/10/40/811	60/0010/0040/0811
190.	Naikot	60/10/40/806	60/0010/0040/0806
191.	Naraynpur Kakarhi	60/10/40/908	60/0010/0040/0908

क्रम सं० Sl. No.	ग्राम का नाम Name of Village	लोकेशन कोड नं० Location Code No.	
		मैनुअल Manual	कम्प्यूटर Computer
1	2	3	4
192.	Narhar Chak	60/10/40/831	60/0010/0040/0831
193.	Nasirpur Khas	60/10/40/690	60/0010/0040/0690
194.	Nasiruddeenpur	60/10/40/867	60/0010/0040/0867
195.	Nasiruddin Pur	60/10/40/711	60/0010/0040/0711
196.	Navada	60/10/40/875	60/0010/0040/0875
197.	Nawchak	60/10/40/950	60/0010/0040/0950
198.	Nawnagara	60/10/40/716	60/0010/0040/0716
199.	Nayakdih	60/10/40/706	60/0010/0040/0706
200.	Newada	60/10/40/801	60/0010/0040/0801
201.	Nijampur	60/10/40/928	60/0010/0040/0928
202.	Nirmal Chak	60/10/40/934	60/0010/0040/0934
203.	Nirmala	60/10/40/891	60/0010/0040/0891
204.	Nuruddinpur	60/10/40/829	60/0010/0040/0829
205.	Paharpur Haldhar	60/10/40/926	60/0010/0040/0926
206.	Pakhipur	60/10/40/736	60/0010/0040/0736
207.	Paramnda Chak	60/10/40/921	60/0010/0040/0921
208.	Parsawa	60/10/40/732	60/0010/0040/0732
209.	Partapi Pur	60/10/40/731	60/0010/0040/0731
210.	Patana	60/10/40/840	60/0010/0040/0840
211.	Patkholi	60/10/40/827	60/0010/0040/0827
212.	Payare Patti	60/10/40/750	60/0010/0040/0750
213.	Phakharpur	60/10/40/883	60/0010/0040/0883
214.	Phulwari Kala	60/10/40/969	60/0010/0040/0969
215.	Pokhra	60/10/40/727	60/0010/0040/0727

क्रम सं० Sl. No.	ग्राम का नाम Name of Village	लोकेशन कोड नं० Location Code No.	
		मैनुअल Manual	कम्प्यूटर Computer
1	2	3	4
216.	Rafipur	60/10/40/888	60/0010/0040/0888
217.	Raipur	60/10/40/844	60/0010/0040/0844
218.	Rajanpur	60/10/40/931	60/0010/0040/0931
219.	Rajdharpur	60/10/40/857	60/0010/0040/0857
220.	Rajehta	60/10/40/709	60/0010/0040/0709
221.	Rajhari	60/10/40/796	60/0010/0040/0796
222.	Ramarepur	60/10/40/902	60/0010/0040/0902
223.	Ramchanderpur	60/10/40/924	60/0010/0040/0924
224.	Rampur	60/10/40/845	60/0010/0040/0845
225.	Rampur Kakarhi	60/10/40/917	60/0010/0040/0917
226.	Rastepur	60/10/40/896	60/0010/0040/0896
227.	Rasulabad	60/10/40/916	60/0010/0040/0916
228.	Rasulpur	60/10/40/693	60/0010/0040/0693
229.	Rasulpur	60/10/40/898	60/0010/0040/0898
230.	Rasulpur	60/10/40/707	60/0010/0040/0707
231.	Rasulpur Lohsad	60/10/40/866	60/0010/0040/0866
232.	Raval	60/10/40/956	60/0010/0040/0956
233.	Rehati	60/10/40/781	60/0010/0040/0781
234.	Rudrpur M. Daulatpur	60/10/40/912	60/0010/0040/0912
235.	Rudrpur M. Naraynpur Kakrrha	60/10/40/909	60/0010/0040/0909
236.	Sadibhadi	60/10/40/839	60/0010/0040/0839
237.	Sahamalpur	60/10/40/859	60/0010/0040/0859
238.	Sahechanpur	60/10/40/761	60/0010/0040/0761
239.	Salone Patti	60/10/40/897	60/0010/0040/0897

क्रम सं० Sl. No.	ग्राम का नाम Name of Village	लोकेशन कोड नं० Location Code No.	
		मैनुअल Manual	कम्प्यूटर Computer
1	2	3	4
240.	Sarai Sultan	60/10/40/798	60/0010/0040/0798
241.	Saray Ali Khan	60/10/40/930	60/0010/0040/0930
242.	Saray Badha	60/10/40/870	60/0010/0040/0870
243.	Saray Kasim	60/10/40/929	60/0010/0040/0929
244.	Saray Sagar	60/10/40/955	60/0010/0040/0955
245.	Sarwarpur	60/10/40/808	60/0010/0040/0808
246.	Sarwarpur	60/10/40/901	60/0010/0040/0901
247.	Sekrora	60/10/40/920	60/0010/0040/0920
248.	Shankar Chak	60/10/40/780	60/0010/0040/0780
249.	Shankhpur Urf Singhpur	60/10/40/905	60/0010/0040/0905
250.	Sharaychandi	60/10/40/962	60/0010/0040/0962
251.	Shedhra	60/10/40/871	60/0010/0040/0871
252.	Shekhpur	60/10/40/865	60/0010/0040/0865
253.	Shrifpur	60/10/40/884	60/0010/0040/0884
254.	Sidhauna	60/10/40/833	60/0010/0040/0833
255.	Sigarpur	60/10/40/788	60/0010/0040/0788
256.	Singhpur	60/10/40/741	60/0010/0040/0741
257.	Siwana	60/10/40/940	60/0010/0040/0940
258.	Sona	60/10/40/718	60/0010/0040/0718
259.	Soniyapar	60/10/40/702	60/0010/0040/0702
260.	Sultanpur	60/10/40/885	60/0010/0040/0885
261.	Surybhan Chak	60/10/40/834	60/0010/0040/0834
262.	Tajpur Molana	60/10/40/869	60/0010/0040/0869
263.	Taliyani	60/10/40/812	60/0010/0040/0812

क्रम सं० Sl. No.	ग्राम का नाम Name of Village	लोकेशन कोड नं० Location Code No.	
		मैनुअल Manual	कम्प्यूटर Computer
1	2	3	4
264.	Tandwa	60/10/40/777	60/0010/0040/0777
265.	Tapakari	60/10/40/906	60/0010/0040/0906
266.	Tarawn	60/10/40/790	60/0010/0040/0790
267.	Tata	60/10/40/726	60/0010/0040/0726
268.	Tatarpur	60/10/40/821	60/0010/0040/0821
269.	Tilkhara Khurd	60/10/40/813	60/0010/0040/0813
270.	Tilkhra Buzurga	60/10/40/802	60/0010/0040/0802
271.	Tiyara	60/10/40/804	60/0010/0040/0804
272.	Togapur	60/10/40/868	60/0010/0040/0868
273.	Tulsipur	60/10/40/755	60/0010/0040/0755
274.	Uchori	60/10/40/739	60/0010/0040/0739
275.	Umary	60/10/40/807	60/0010/0040/0807
276.	Usakipur	60/10/40/858	60/0010/0040/0858
277.	Ushraha	60/10/40/856	60/0010/0040/0856
278.	Vamamepur	60/10/40/745	60/0010/0040/0745
279.	Vijval	60/10/40/799	60/0010/0040/0799
280.	Yusufpur	60/10/40/847	60/0010/0040/0847
281.	Zabran Pur	60/10/40/697	60/0010/0040/0697
282.	Zamin Rajanpur	60/10/40/932	60/0010/0040/0932

क्रम सं० Sl. No.	ग्राम का नाम Name of Village	लोकेशन कोड नं० Location Code No.	
		मैनुअल Manual	कम्प्यूटर Computer
1	2	3	4
Tahsil : Saidpur		**C.D. Block**	**Devhuli**
1.	Aalampur	60/10/50/1061	60/0010/0050/1061
2.	Ahkapur	60/10/50/1070	60/0010/0050/1070
3.	Akasila	60/10/50/1216	60/0010/0050/1216
4.	Akawas Patti	60/10/50/1027	60/0010/0050/1027
5.	Alipur	60/10/50/993	60/0010/0050/0993
6.	Araji Kukudha	60/10/50/1080	60/0010/0050/1080
7.	Araji Maphi Ramshala	60/10/50/1107	60/0010/0050/1107
8.	Atarsua	60/10/50/1121	60/0010/0050/1121
9.	Babhanauli	60/10/50/1170	60/0010/0050/1170
10.	Badahra	60/10/50/1067	60/0010/0050/1067
11.	Baghipur	60/10/50/1207	60/0010/0050/1207
12.	Bahpura	60/10/50/1095	60/0010/0050/1095
13.	Bahuta	60/10/50/1224	60/0010/0050/1224
14.	Balahi	60/10/50/1172	60/0010/0050/1172
15.	Balasari	60/10/50/1131	60/0010/0050/1131
16.	Balasi	60/10/50/1132	60/0010/0050/1132
17.	Barahpur	60/10/50/1130	60/0010/0050/1130
18.	Baranpur	60/10/50/1034	60/0010/0050/1034
19.	Barathi	60/10/50/1119	60/0010/0050/1119
20.	Barepur	60/10/50/1040	60/0010/0050/1040
21.	Basipur Urf Piari	60/10/50/1161	60/0010/0050/1161
22.	Basu Pur	60/10/50/1155	60/0010/0050/1155
23.	Basuchack	60/10/50/1141	60/0010/0050/1141

क्रम सं० Sl. No.	ग्राम का नाम Name of Village	लोकेशन कोड नं० Location Code No.	
		मैनुअल Manual	कम्प्यूटर Computer
1	2	3	4
24.	Bhagawanpur	60/10/50/1091	60/0010/0050/1091
25.	Bharopur	60/10/50/1185	60/0010/0050/1185
26.	Bharuka	60/10/50/1196	60/0010/0050/1196
27.	Bhataura	60/10/50/972	60/0010/0050/0972
28.	Bhawanipur	60/10/50/1186	60/0010/0050/1186
29.	Bhikhepur	60/10/50/1025	60/0010/0050/1025
30.	Bhira	60/10/50/1009	60/0010/0050/1009
31.	Bhitari Taraf Sadur	60/10/50/990	60/0010/0050/0990
32.	Bhitari Taraphhatim	60/10/50/983	60/0010/0050/0983
33.	Binwal	60/10/50/1214	60/0010/0050/1214
34.	Bir Singhpur	60/10/50/1149	60/0010/0050/1149
35.	Bishunpur Kala	60/10/50/1022	60/0010/0050/1022
36.	Bisun Pura	60/10/50/1168	60/0010/0050/1168
37.	Bisunpur Padari	60/10/50/1081	60/0010/0050/1081
38.	Bojh	60/10/50/1200	60/0010/0050/1200
39.	Budhanipur	60/10/50/998	60/0010/0050/0998
40.	Budhanpur	60/10/50/1111	60/0010/0050/1111
41.	Budhauli	60/10/50/1136	60/0010/0050/1136
42.	Chak Budasen	60/10/50/1158	60/0010/0050/1158
43.	Chak Gaus	60/10/50/1011	60/0010/0050/1011
44.	Chak Jiwan	60/10/50/1110	60/0010/0050/1110
45.	Chak Kamal	60/10/50/973	60/0010/0050/0973
46.	Chak Latiph	60/10/50/1159	60/0010/0050/1159
47.	Chak Pakari	60/10/50/1203	60/0010/0050/1203

क्रम सं० Sl. No.	ग्राम का नाम Name of Village	लोकेशन कोड नं० Location Code No.	
		मैनुअल Manual	कम्प्यूटर Computer
1	2	3	4
48.	Chak Sajida	60/10/50/1063	60/0010/0050/1063
49.	Chak Shah Muhajam	60/10/50/1145	60/0010/0050/1145
50.	Chak Shah Muhammad	60/10/50/1144	60/0010/0050/1144
51.	Chak Yadgar	60/10/50/974	60/0010/0050/0974
52.	Chakari Gangwarar	60/10/50/1179	60/0010/0050/1179
53.	Chakeri Upraw	60/10/50/1178	60/0010/0050/1178
54.	Chakia Khatib	60/10/50/989	60/0010/0050/0989
55.	Chakia Muhammad	60/10/50/1028	60/0010/0050/1028
56.	Chakjiram Wairagi	60/10/50/1037	60/0010/0050/1037
57.	Chakphatma Urf Balua	60/10/50/976	60/0010/0050/0976
58.	Chakwaj Urph Bhatpurwa	60/10/50/1007	60/0010/0050/1007
59.	Charipur	60/10/50/1223	60/0010/0050/1223
60.	Chaudi	60/10/50/985	60/0010/0050/0985
61.	Chhapara	60/10/50/1198	60/0010/0050/1198
62.	Chilar	60/10/50/1100	60/0010/0050/1100
63.	Chirangi	60/10/50/1206	60/0010/0050/1206
64.	Chitora	60/10/50/1173	60/0010/0050/1173
65.	Dagipur	60/10/50/1126	60/0010/0050/1126
66.	Dandapur	60/10/50/1098	60/0010/0050/1098
67.	Dawasiha	60/10/50/1124	60/0010/0050/1124
68.	Deochand Pur	60/10/50/1169	60/0010/0050/1169
69.	Deokali	60/10/50/1055	60/0010/0050/1055
70.	Devpur	60/10/50/1127	60/0010/0050/1127
71.	Dhanaipur	60/10/50/1211	60/0010/0050/1211

क्रम सं० Sl. No.	ग्राम का नाम Name of Village	लोकेशन कोड नं० Location Code No.	
		मैनुअल Manual	कम्प्यूटर Computer
1	2	3	4
72.	Dharawa	60/10/50/1194	60/0010/0050/1194
73.	Dhari Kala	60/10/50/1108	60/0010/0050/1108
74.	Dhari Khurd	60/10/50/1087	60/0010/0050/1087
75.	Dhruwarjun	60/10/50/1020	60/0010/0050/1020
76.	Diyara Bad	60/10/50/1218	60/0010/0050/1218
77.	Doria	60/10/50/1065	60/0010/0050/1065
78.	Dubaitha	60/10/50/1195	60/0010/0050/1195
79.	Ebrahimpur Urf Talisa	60/10/50/1005	60/0010/0050/1005
80.	Enayatpur	60/10/50/1012	60/0010/0050/1012
81.	Fatehpur	60/10/50/1208	60/0010/0050/1208
82.	Fatehpur Aual	60/10/50/984	60/0010/0050/0984
83.	Fatehpur Panjum	60/10/50/991	60/0010/0050/0991
84.	Fatehpur Soam	60/10/50/994	60/0010/0050/0994
85.	Fatehpur Susum	60/10/50/999	60/0010/0050/0999
86.	Fatehpur Taiyab	60/10/50/996	60/0010/0050/0996
87.	Gambhirpur	60/10/50/1213	60/0010/0050/1213
88.	Garatholi	60/10/50/1138	60/0010/0050/1138
89.	Gobindpur	60/10/50/1137	60/0010/0050/1137
90.	Goda Kala	60/10/50/1101	60/0010/0050/1101
91.	Gola	60/10/50/1112	60/0010/0050/1112
92.	Gonda Khurd	60/10/50/1086	60/0010/0050/1086
93.	Gopalpur	60/10/50/1184	60/0010/0050/1184
94.	Habib Chack	60/10/50/1146	60/0010/0050/1146
95.	Hajiabad	60/10/50/982	60/0010/0050/0982

क्रम सं० Sl. No.	ग्राम का नाम Name of Village	लोकेशन कोड नं० Location Code No.	
		मैनुअल Manual	कम्प्यूटर Computer
1	2	3	4
96.	Hakimpur	60/10/50/1123	60/0010/0050/1123
97.	Harakhpur	60/10/50/1117	60/0010/0050/1117
98.	Hasanpur	60/10/50/978	60/0010/0050/0978
99.	Hathourhi	60/10/50/1043	60/0010/0050/1043
100.	Horilpur	60/10/50/1191	60/0010/0050/1191
101.	Idilpur	60/10/50/979	60/0010/0050/0979
102.	Imilia	60/10/50/1097	60/0010/0050/1097
103.	Isopur	60/10/50/1044	60/0010/0050/1044
104.	Isopur	60/10/50/1129	60/0010/0050/1129
105.	Jahanpur	60/10/50/997	60/0010/0050/0997
106.	Jai Chand Chack	60/10/50/1143	60/0010/0050/1143
107.	Jamin Mohiuddinpur	60/10/50/1000	60/0010/0050/1000
108.	Jamin Mudarma	60/10/50/1077	60/0010/0050/1077
109.	Janichak	60/10/50/1066	60/0010/0050/1066
110.	Jeval	60/10/50/1193	60/0010/0050/1193
111.	Kachhumanpur	60/10/50/1079	60/0010/0050/1079
112.	Kachpur	60/10/50/1017	60/0010/0050/1017
113.	Kakarawal	60/10/50/1177	60/0010/0050/1177
114.	Kamalpur	60/10/50/1062	60/0010/0050/1062
115.	Kanali	60/10/50/1153	60/0010/0050/1153
116.	Kandhpur	60/10/50/1018	60/0010/0050/1018
117.	Karhi	60/10/50/1092	60/0010/0050/1092
118.	Kathghara Khadman	60/10/50/1047	60/0010/0050/1047
119.	Khankah Kala	60/10/50/1139	60/0010/0050/1139

क्रम सं० Sl. No.	ग्राम का नाम Name of Village	लोकेशन कोड नं० Location Code No.	
		मैनुअल Manual	कम्प्यूटर Computer
1	2	3	4
120.	Khankah Khurd	60/10/50/1190	60/0010/0050/1190
121.	Khanpur	60/10/50/1006	60/0010/0050/1006
122.	Khijir Pur	60/10/50/1151	60/0010/0050/1151
123.	Khoda	60/10/50/1039	60/0010/0050/1039
124.	Khojanpur	60/10/50/975	60/0010/0050/0975
125.	Khutahan Namjad Bahiwalia	60/10/50/1103	60/0010/0050/1103
126.	Khutahan Namjad Karmaiya	60/10/50/1104	60/0010/0050/1104
127.	Kishohari	60/10/50/1090	60/0010/0050/1090
128.	Koryadih	60/10/50/1073	60/0010/0050/1073
129.	Kotawali	60/10/50/1212	60/0010/0050/1212
130.	Koyalawar	60/10/50/1030	60/0010/0050/1030
131.	Kripal Chak	60/10/50/1099	60/0010/0050/1099
132.	Kudhachawar	60/10/50/1056	60/0010/0050/1056
133.	Kundipur	60/10/50/1113	60/0010/0050/1113
134.	Kunwarpur	60/10/50/1072	60/0010/0050/1072
135.	Kurah	60/10/50/1106	60/0010/0050/1106
136.	Kurban Sarai	60/10/50/1058	60/0010/0050/1058
137.	Kusumi Khurd	60/10/50/1075	60/0010/0050/1075
138.	Lonepur	60/10/50/1209	60/0010/0050/1209
139.	Madarpur	60/10/50/1074	60/0010/0050/1074
140.	Madarpur	60/10/50/1003	60/0010/0050/1003
141.	Mahacha	60/10/50/1174	60/0010/0050/1174
142.	Mahadav Chack	60/10/50/1188	60/0010/0050/1188
143.	Mahmoodpur Pali	60/10/50/1071	60/0010/0050/1071

क्रम सं० Sl. No.	ग्राम का नाम Name of Village	लोकेशन कोड नं० Location Code No.	
		मैनुअल Manual	कम्प्यूटर Computer
1	2	3	4
144.	Mahmud Hathini	60/10/50/1162	60/0010/0050/1162
145.	Mahmudpur	60/10/50/1029	60/0010/0050/1029
146.	Mahulia	60/10/50/1157	60/0010/0050/1157
147.	Malik Shah Pur	60/10/50/1171	60/0010/0050/1171
148.	Manjha	60/10/50/1220	60/0010/0050/1220
149.	Manjhari	60/10/50/1199	60/0010/0050/1199
150.	Manjharia	60/10/50/992	60/0010/0050/0992
151.	Mansahipur	60/10/50/1085	60/0010/0050/1085
152.	Marvan	60/10/50/1042	60/0010/0050/1042
153.	Maupara	60/10/50/1134	60/0010/0050/1134
154.	Meduwa	60/10/50/1096	60/0010/0050/1096
155.	Mijaipur	60/10/50/1102	60/0010/0050/1102
156.	Mirpur Tirwah	60/10/50/1167	60/0010/0050/1167
157.	Mohiudinpur	60/10/50/1004	60/0010/0050/1004
158.	Mosempur	60/10/50/981	60/0010/0050/0981
159.	Mosimpur	60/10/50/1215	60/0010/0050/1215
160.	Mudama	60/10/50/1088	60/0010/0050/1088
161.	Muhmadabad	60/10/50/987	60/0010/0050/0987
162.	Musapur Alam	60/10/50/1083	60/0010/0050/1083
163.	Muturjipur	60/10/50/1019	60/0010/0050/1019
164.	Nandganj	60/10/50/1128	60/0010/0050/1128
165.	Nari Pachdewa	60/10/50/1221	60/0010/0050/1221
166.	Nasara	60/10/50/1125	60/0010/0050/1125
167.	Nasirabad	60/10/50/1164	60/0010/0050/1164

क्रम सं० Sl. No.	ग्राम का नाम Name of Village	लोकेशन कोड नं० Location Code No.	
		मैनुअल Manual	कम्प्यूटर Computer
1	2	3	4
168.	Nasirpur	60/10/50/1152	60/0010/0050/1152
169.	Nasirpur Hamida Chak	60/10/50/1084	60/0010/0050/1084
170.	Nasirpur Mutalika Durgapur	60/10/50/1133	60/0010/0050/1133
171.	Neecoat	60/10/50/1010	60/0010/0050/1010
172.	Nidhuna	60/10/50/1068	60/0010/0050/1068
173.	Nindopur	60/10/50/1182	60/0010/0050/1182
174.	Nohata	60/10/50/1023	60/0010/0050/1023
175.	Pachara	60/10/50/1147	60/0010/0050/1147
176.	Pacharasi	60/10/50/1036	60/0010/0050/1036
177.	Padari	60/10/50/1082	60/0010/0050/1082
178.	Pahalatola	60/10/50/1016	60/0010/0050/1016
179.	Pahalwanpur	60/10/50/1089	60/0010/0050/1089
180.	Paharpur Kala	60/10/50/1135	60/0010/0050/1135
181.	Pakawali	60/10/50/1176	60/0010/0050/1176
182.	Palia	60/10/50/1197	60/0010/0050/1197
183.	Pathanpur	60/10/50/1116	60/0010/0050/1116
184.	Patti Chittauli	60/10/50/1180	60/0010/0050/1180
185.	Pharid Chack	60/10/50/1204	60/0010/0050/1204
186.	Phulwari Khurd	60/10/50/1165	60/0010/0050/1165
187.	Piparahi	60/10/50/1069	60/0010/0050/1069
188.	Pohitpar	60/10/50/971	60/0010/0050/0971
189.	Poota	60/10/50/980	60/0010/0050/0980
190.	Pura Ahiran	60/10/50/1202	60/0010/0050/1202
191.	Raddipur	60/10/50/1183	60/0010/0050/1183

क्रम सं० Sl. No.	ग्राम का नाम Name of Village	लोकेशन कोड नं० Location Code No.	
		मैनुअल Manual	कम्प्यूटर Computer
1	2	3	4
192.	Rahimpur Urf Musalimpur	60/10/50/1048	60/0010/0050/1048
193.	Raispur	60/10/50/1014	60/0010/0050/1014
194.	Rajadipur	60/10/50/1189	60/0010/0050/1189
195.	Rajapur Urf Alampur	60/10/50/995	60/0010/0050/0995
196.	Rajmalpur	60/10/50/1031	60/0010/0050/1031
197.	Rajupur	60/10/50/1059	60/0010/0050/1059
198.	Rampur	60/10/50/1219	60/0010/0050/1219
199.	Rampur Bantara	60/10/50/1122	60/0010/0050/1122
200.	Rampur Khatika	60/10/50/1148	60/0010/0050/1148
201.	Rasulpur	60/10/50/1051	60/0010/0050/1051
202.	Rasulpur	60/10/50/1210	60/0010/0050/1210
203.	Rasulpur	60/10/50/1002	60/0010/0050/1002
204.	Rasulpur Kolawar	60/10/50/1024	60/0010/0050/1024
205.	Rasulpur Pachrasi	60/10/50/1035	60/0010/0050/1035
206.	Rathauli	60/10/50/1114	60/0010/0050/1114
207.	Sadaku Chack	60/10/50/1156	60/0010/0050/1156
208.	Sagara	60/10/50/1060	60/0010/0050/1060
209.	Sahabuddinpur	60/10/50/1205	60/0010/0050/1205
210.	Sahdullapur	60/10/50/1057	60/0010/0050/1057
211.	Saichana	60/10/50/1045	60/0010/0050/1045
212.	Saidan Patti	60/10/50/1033	60/0010/0050/1033
213.	Salempur	60/10/50/1015	60/0010/0050/1015
214.	Salempur	60/10/50/1094	60/0010/0050/1094
215.	Samanpur	60/10/50/1093	60/0010/0050/1093

क्रम सं० Sl. No.	ग्राम का नाम Name of Village	लोकेशन कोड नं० Location Code No.	
		मैनुअल Manual	कम्प्यूटर Computer
1	2	3	4
216.	Sammanpur Newada	60/10/50/1053	60/0010/0050/1053
217.	Sarai Sarif	60/10/50/1115	60/0010/0050/1115
218.	Sarai Talbi	60/10/50/1078	60/0010/0050/1078
219.	Sarauli	60/10/50/1222	60/0010/0050/1222
220.	Sarayamanulla	60/10/50/988	60/0010/0050/0988
221.	Sarkay	60/10/50/1217	60/0010/0050/1217
222.	Sarwar Nagar	60/10/50/1049	60/0010/0050/1049
223.	Sehamal Pur	60/10/50/1150	60/0010/0050/1150
224.	Seyanwa	60/10/50/1026	60/0010/0050/1026
225.	Shahpur	60/10/50/1001	60/0010/0050/1001
226.	Shahpur	60/10/50/1052	60/0010/0050/1052
227.	Shakhpur	60/10/50/1192	60/0010/0050/1192
228.	Shankarpur	60/10/50/1013	60/0010/0050/1013
229.	Shankarpur	60/10/50/1181	60/0010/0050/1181
230.	Sharvarpur	60/10/50/977	60/0010/0050/0977
231.	Shikarpur	60/10/50/1109	60/0010/0050/1109
232.	Shiwaadhan Patti	60/10/50/1038	60/0010/0050/1038
233.	Shiwasingh Chak	60/10/50/1032	60/0010/0050/1032
234.	Sihori	60/10/50/1120	60/0010/0050/1120
235.	Sikandar Chack Hatim	60/10/50/1160	60/0010/0050/1160
236.	Sikandarpur	60/10/50/986	60/0010/0050/0986
237.	Sirgitha	60/10/50/1076	60/0010/0050/1076
238.	Sivdasi Chack	60/10/50/1142	60/0010/0050/1142
239.	Sonhouli	60/10/50/1050	60/0010/0050/1050

क्रम सं० Sl. No.	ग्राम का नाम Name of Village	लोकेशन कोड नं० Location Code No.	
		मैनुअल Manual	कम्प्यूटर Computer
1	2	3	4
240.	Srichack	60/10/50/1187	60/0010/0050/1187
241.	Sripal Chack	60/10/50/1201	60/0010/0050/1201
242.	Sultanpur Maphi	60/10/50/1118	60/0010/0050/1118
243.	Sumar Patti	60/10/50/1175	60/0010/0050/1175
244.	Tadirpur	60/10/50/1041	60/0010/0050/1041
245.	Tajpur	60/10/50/1054	60/0010/0050/1054
246.	Taraw	60/10/50/1140	60/0010/0050/1140
247.	Tardih	60/10/50/1105	60/0010/0050/1105
248.	Thehuna	60/10/50/1046	60/0010/0050/1046
249.	Todarpur	60/10/50/1163	60/0010/0050/1163
250.	Turana	60/10/50/1064	60/0010/0050/1064
251.	Turkahi	60/10/50/1166	60/0010/0050/1166
252.	Wajid Chack	60/10/50/1154	60/0010/0050/1154
253.	Wikachak	60/10/50/1008	60/0010/0050/1008
254.	Wiskalan	60/10/50/1021	60/0010/0050/1021

क्रम सं० Sl. No.	ग्राम का नाम Name of Village	लोकेशन कोड नं० Location Code No.	
		मैनुअल Manual	कम्प्यूटर Computer
1	2	3	4
Tahsil : Ghazipur		**C.D. Block**	**Virno**
1.	Acolhi Urf Bishunpura	60/20/60/51	60/0020/0060/0051
2.	Ammaatari	60/20/60/31	60/0020/0060/0031
3.	Aphajalpur	60/20/60/127	60/0020/0060/0127
4.	Araji Orasan	60/20/60/76	60/0020/0060/0076
5.	Arakhpur	60/20/60/144	60/0020/0060/0144
6.	Arsadpur	60/20/60/107	60/0020/0060/0107
7.	Babu Raipur	60/20/60/138	60/0020/0060/0138
8.	Babua Patti	60/20/60/79	60/0020/0060/0079
9.	Baddhu Sarai	60/20/60/120	60/0020/0060/0120
10.	Badhhopur	60/20/60/40	60/0020/0060/0040
11.	Baghol	60/20/60/129	60/0020/0060/0129
12.	Bahalolpur	60/20/60/16	60/0020/0060/0016
13.	Bahauddinpur	60/20/60/28	60/0020/0060/0028
14.	Bahrampur	60/20/60/59	60/0020/0060/0059
15.	Baidauli Mafi	60/20/60/20	60/0020/0060/0020
16.	Baidawali	60/20/60/10	60/0020/0060/0010
17.	Ballipur	60/20/60/42	60/0020/0060/0042
18.	Banawaripur	60/20/60/72	60/0020/0060/0072
19.	Bantara	60/20/60/89	60/0020/0060/0089
20.	Basant Patti	60/20/60/97	60/0020/0060/0097
21.	Basantpur	60/20/60/119	60/0020/0060/0119
22.	Bhagwatipur	60/20/60/122	60/0020/0060/0122
23.	Bhairopur	60/20/60/45	60/0020/0060/0045

क्रम सं० Sl. No.	ग्राम का नाम Name of Village	लोकेशन कोड नं० Location Code No.	
		मैनुअल Manual	कम्प्यूटर Computer
1	2	3	4
24.	Bharsar	60/20/60/64	60/0020/0060/0064
25.	Bhataulia	60/20/60/118	60/0020/0060/0118
26.	Bhikhanapur	60/20/60/143	60/0020/0060/0143
27.	Bhikharpur	60/20/60/68	60/0020/0060/0068
28.	Bhitaura	60/20/60/61	60/0020/0060/0061
29.	Bhojapur	60/20/60/15	60/0020/0060/0015
30.	Birapah	60/20/60/62	60/0020/0060/0062
31.	Birno	60/20/60/55	60/0020/0060/0055
32.	Bogana	60/20/60/33	60/0020/0060/0033
33.	Chak Abdulrahman Urf Bamnauli	60/20/60/139	60/0020/0060/0139
34.	Chak Daud	60/20/60/90	60/0020/0060/0090
35.	Chak Habibulla	60/20/60/113	60/0020/0060/0113
36.	Chak Husain	60/20/60/130	60/0020/0060/0130
37.	Chak Husain	60/20/60/124	60/0020/0060/0124
38.	Chak Husamuddin Urf Kesarpur	60/20/60/142	60/0020/0060/0142
39.	Chak Jamaluddin J.jayantidaspu	60/20/60/132	60/0020/0060/0132
40.	Chak Jamaluddin Jamen Afjalpur	60/20/60/126	60/0020/0060/0126
41.	Chak Jamaluddinjameen Manpur	60/20/60/131	60/0020/0060/0131
42.	Chak Kapil	60/20/60/43	60/0020/0060/0043
43.	Chak Majuddin Urf Mahapur	60/20/60/134	60/0020/0060/0134
44.	Chak Muamid	60/20/60/105	60/0020/0060/0105
45.	Chak Mustafa	60/20/60/110	60/0020/0060/0110
46.	Chak Noormuhammad	60/20/60/109	60/0020/0060/0109
47.	Chak Shambhu	60/20/60/125	60/0020/0060/0125

क्रम सं० Sl. No.	ग्राम का नाम Name of Village	लोकेशन कोड नं० Location Code No.	
		मैनुअल Manual	कम्प्यूटर Computer
1	2	3	4
48.	Chak Tajuddin	60/20/60/108	60/0020/0060/0108
49.	Chakgani	60/20/60/91	60/0020/0060/0091
50.	Chakmada	60/20/60/103	60/0020/0060/0103
51.	Champaran Patti	60/20/60/69	60/0020/0060/0069
52.	Chandradeopur	60/20/60/78	60/0020/0060/0078
53.	Chanwan	60/20/60/47	60/0020/0060/0047
54.	Chaubeypur	60/20/60/30	60/0020/0060/0030
55.	Chauthi	60/20/60/8	60/0020/0060/0008
56.	Chmaru Chak	60/20/60/60	60/0020/0060/0060
57.	Dandapur	60/20/60/37	60/0020/0060/0037
58.	Dandi Khurd	60/20/60/87	60/0020/0060/0087
59.	Dandwar	60/20/60/1	60/0020/0060/0001
60.	Daniyal Sarai	60/20/60/123	60/0020/0060/0123
61.	Devkathia	60/20/60/115	60/0020/0060/0115
62.	Dhaneshpur	60/20/60/23	60/0020/0060/0023
63.	Dhaneshpur Nankar	60/20/60/81	60/0020/0060/0081
64.	Didohar	60/20/60/73	60/0020/0060/0073
65.	Dulladih	60/20/60/67	60/0020/0060/0067
66.	Gahali Basarikpur	60/20/60/7	60/0020/0060/0007
67.	Ganapur	60/20/60/93	60/0020/0060/0093
68.	Gazapatpur	60/20/60/38	60/0020/0060/0038
69.	Ghusurupur	60/20/60/104	60/0020/0060/0104
70.	Gopalpur	60/20/60/48	60/0020/0060/0048
71.	Gopalpur Salem	60/20/60/88	60/0020/0060/0088

क्रम सं० Sl. No.	ग्राम का नाम Name of Village	लोकेशन कोड नं० Location Code No.	
		मैनुअल Manual	कम्प्यूटर Computer
1	2	3	4
72.	Govindpur Pandey	60/20/60/44	60/0020/0060/0044
73.	Harakaranpur	60/20/60/9	60/0020/0060/0009
74.	Harballampur	60/20/60/58	60/0020/0060/0058
75.	Hariharpur	60/20/60/5	60/0020/0060/0005
76.	Haripur	60/20/60/95	60/0020/0060/0095
77.	Harsarpur	60/20/60/29	60/0020/0060/0029
78.	Hasnapur	60/20/60/111	60/0020/0060/0111
79.	Hazipur	60/20/60/50	60/0020/0060/0050
80.	Hridyapur	60/20/60/100	60/0020/0060/0100
81.	Jagadishpur Vidyapat	60/20/60/82	60/0020/0060/0082
82.	Jagat Patti	60/20/60/80	60/0020/0060/0080
83.	Jagatpur	60/20/60/6	60/0020/0060/0006
84.	Jairampur	60/20/60/57	60/0020/0060/0057
85.	Jamalpur	60/20/60/98	60/0020/0060/0098
86.	Jamalpur	60/20/60/77	60/0020/0060/0077
87.	Jamuari	60/20/60/17	60/0020/0060/0017
88.	Jamuna Dewa	60/20/60/116	60/0020/0060/0116
89.	Jayantidaspur	60/20/60/133	60/0020/0060/0133
90.	Kahotri	60/20/60/71	60/0020/0060/0071
91.	Karhar Buzurg	60/20/60/34	60/0020/0060/0034
92.	Kelahi	60/20/60/13	60/0020/0060/0013
93.	Khalishpur	60/20/60/25	60/0020/0060/0025
94.	Kharagpur	60/20/60/63	60/0020/0060/0063
95.	Kondari	60/20/60/19	60/0020/0060/0019

क्रम सं० Sl. No.	ग्राम का नाम Name of Village	लोकेशन कोड नं० Location Code No.	
		मैनुअल Manual	कम्प्यूटर Computer
1	2	3	4
96.	Kort Sarai Urf Haidarganj	60/20/60/3	60/0020/0060/0003
97.	Lahurapur	60/20/60/18	60/0020/0060/0018
98.	Madhopur Mishrauli	60/20/60/86	60/0020/0060/0086
99.	Mahmudpur	60/20/60/46	60/0020/0060/0046
100.	Malethi	60/20/60/39	60/0020/0060/0039
101.	Manpur	60/20/60/135	60/0020/0060/0135
102.	Mirzapur	60/20/60/11	60/0020/0060/0011
103.	Mirzapur Urf Kyampur	60/20/60/92	60/0020/0060/0092
104.	Mittha Para	60/20/60/114	60/0020/0060/0114
105.	Mustafabad	60/20/60/12	60/0020/0060/0012
106.	Nakhatpur	60/20/60/2	60/0020/0060/0002
107.	Narainpur T. Gosain	60/20/60/117	60/0020/0060/0117
108.	Narharpur	60/20/60/140	60/0020/0060/0140
109.	Nasirpur	60/20/60/74	60/0020/0060/0074
110.	Nasirpur Kondari	60/20/60/26	60/0020/0060/0026
111.	Nasirpur Ratanchand	60/20/60/22	60/0020/0060/0022
112.	Newada	60/20/60/4	60/0020/0060/0004
113.	Orasan Mafi	60/20/60/83	60/0020/0060/0083
114.	Pandeypur Surjan	60/20/60/14	60/0020/0060/0014
115.	Parmanandpur	60/20/60/121	60/0020/0060/0121
116.	Pipnar	60/20/60/27	60/0020/0060/0027
117.	Pirthipur	60/20/60/75	60/0020/0060/0075
118.	Quampur	60/20/60/54	60/0020/0060/0054
119.	Raipur	60/20/60/36	60/0020/0060/0036

क्रम सं० Sl. No.	ग्राम का नाम Name of Village	लोकेशन कोड नं० Location Code No.	
		मैनुअल Manual	कम्प्यूटर Computer
1	2	3	4
120.	Rajaipur	60/20/60/96	60/0020/0060/0096
121.	Rajapur	60/20/60/65	60/0020/0060/0065
122.	Rampur Murhar	60/20/60/41	60/0020/0060/0041
123.	Rampur Nankar	60/20/60/70	60/0020/0060/0070
124.	Sahabuddinpur	60/20/60/66	60/0020/0060/0066
125.	Salempur Gopal	60/20/60/99	60/0020/0060/0099
126.	Sarai Bandi	60/20/60/94	60/0020/0060/0094
127.	Sardarpur	60/20/60/53	60/0020/0060/0053
128.	Sathipur	60/20/60/137	60/0020/0060/0137
129.	Shadatpur	60/20/60/106	60/0020/0060/0106
130.	Shahpur	60/20/60/141	60/0020/0060/0141
131.	Shekhpur	60/20/60/102	60/0020/0060/0102
132.	Sikanderpur	60/20/60/85	60/0020/0060/0085
133.	Sultanpur	60/20/60/84	60/0020/0060/0084
134.	Tal Sehada	60/20/60/35	60/0020/0060/0035
135.	Talcolaich	60/20/60/49	60/0020/0060/0049
136.	Talnadah	60/20/60/24	60/0020/0060/0024
137.	Tanti	60/20/60/21	60/0020/0060/0021
138.	Tarachha	60/20/60/32	60/0020/0060/0032
139.	Taranpur	60/20/60/128	60/0020/0060/0128
140.	Tawakkalpur	60/20/60/52	60/0020/0060/0052
141.	Tiara	60/20/60/56	60/0020/0060/0056
142.	Tikari	60/20/60/136	60/0020/0060/0136
143.	Turkaulia	60/20/60/112	60/0020/0060/0112

क्रम सं० Sl. No.	ग्राम का नाम Name of Village	लोकेशन कोड नं० Location Code No.	
		मैनुअल Manual	कम्प्यूटर Computer
1	2	3	4
144.	Udaupur	60/20/60/101	60/0020/0060/0101

क्रम सं० Sl. No.	ग्राम का नाम Name of Village	लोकेशन कोड नं० Location Code No.	
		मैनुअल Manual	कम्प्यूटर Computer
1	2	3	4
Tahsil : Ghazipur		**C.D. Block**	**Mardah**
1.	Abishan	60/20/70/241	60/0020/0070/0241
2.	Adipah	60/20/70/211	60/0020/0070/0211
3.	Araji Ghurma	60/20/70/168	60/0020/0070/0168
4.	Arakhpur	60/20/70/213	60/0020/0070/0213
5.	Bahtura	60/20/70/154	60/0020/0070/0154
6.	Baidauli	60/20/70/150	60/0020/0070/0150
7.	Balua	60/20/70/273	60/0020/0070/0273
8.	Barahi	60/20/70/209	60/0020/0070/0209
9.	Barenda	60/20/70/220	60/0020/0070/0220
10.	Baswari	60/20/70/158	60/0020/0070/0158
11.	Belsari	60/20/70/183	60/0020/0070/0183
12.	Bhagmalpur	60/20/70/217	60/0020/0070/0217
13.	Bhanapur	60/20/70/218	60/0020/0070/0218
14.	Bhatvana Ta. Tisauri	60/20/70/152	60/0020/0070/0152
15.	Bhauraha	60/20/70/215	60/0020/0070/0215
16.	Bhikampur	60/20/70/147	60/0020/0070/0147
17.	Bhikharipur	60/20/70/274	60/0020/0070/0274
18.	Bihara	60/20/70/234	60/0020/0070/0234
19.	Bijaura	60/20/70/146	60/0020/0070/0146
20.	Bijwanpur	60/20/70/169	60/0020/0070/0169
21.	Birbalpur	60/20/70/227	60/0020/0070/0227
22.	Boeri	60/20/70/278	60/0020/0070/0278
23.	Chak Dambar	60/20/70/256	60/0020/0070/0256

क्रम सं० Sl. No.	ग्राम का नाम Name of Village	लोकेशन कोड नं० Location Code No.	
		मैनुअल Manual	कम्प्यूटर Computer
1	2	3	4
24.	Chandpur	60/20/70/269	60/0020/0070/0269
25.	Chanwar	60/20/70/162	60/0020/0070/0162
26.	Chaura Bogh	60/20/70/268	60/0020/0070/0268
27.	Churamanpur	60/20/70/240	60/0020/0070/0240
28.	Dadi Kala	60/20/70/260	60/0020/0070/0260
29.	Dadiwan	60/20/70/279	60/0020/0070/0279
30.	Deevan Patti	60/20/70/175	60/0020/0070/0175
31.	Dewapur	60/20/70/190	60/0020/0070/0190
32.	Dhobaha	60/20/70/267	60/0020/0070/0267
33.	Dhotari	60/20/70/160	60/0020/0070/0160
34.	Domanpur	60/20/70/202	60/0020/0070/0202
35.	Dondsar	60/20/70/177	60/0020/0070/0177
36.	Durkhushi	60/20/70/193	60/0020/0070/0193
37.	Fatehpur	60/20/70/254	60/0020/0070/0254
38.	Fephra	60/20/70/182	60/0020/0070/0182
39.	Gain	60/20/70/163	60/0020/0070/0163
40.	Gehundi	60/20/70/184	60/0020/0070/0184
41.	Ghariha	60/20/70/161	60/0020/0070/0161
42.	Govindpur Kirat	60/20/70/191	60/0020/0070/0191
43.	Gulal Sarai	60/20/70/228	60/0020/0070/0228
44.	Hameerpur	60/20/70/145	60/0020/0070/0145
45.	Harballampur	60/20/70/214	60/0020/0070/0214
46.	Harhari	60/20/70/194	60/0020/0070/0194
47.	Hasanpura	60/20/70/253	60/0020/0070/0253

क्रम सं० Sl. No.	ग्राम का नाम Name of Village	लोकेशन कोड नं० Location Code No.	
		मैनुअल Manual	कम्प्यूटर Computer
1	2	3	4
48.	Hridaypur	60/20/70/224	60/0020/0070/0224
49.	Indaura	60/20/70/187	60/0020/0070/0187
50.	Jagdishpur Autar	60/20/70/237	60/0020/0070/0237
51.	Jaitpura	60/20/70/239	60/0020/0070/0239
52.	Jamira	60/20/70/219	60/0020/0070/0219
53.	Jargo Khas	60/20/70/257	60/0020/0070/0257
54.	Jasauli	60/20/70/226	60/0020/0070/0226
55.	Kabeerpur	60/20/70/171	60/0020/0070/0171
56.	Kalaura	60/20/70/238	60/0020/0070/0238
57.	Kansahari	60/20/70/170	60/0020/0070/0170
58.	Kapurpah	60/20/70/259	60/0020/0070/0259
59.	Karamdaspur	60/20/70/201	60/0020/0070/0201
60.	Kardah Kaithawali	60/20/70/164	60/0020/0070/0164
61.	Karsarpumankar	60/20/70/223	60/0020/0070/0223
62.	Kasba Goar	60/20/70/229	60/0020/0070/0229
63.	Kastuwa	60/20/70/157	60/0020/0070/0157
64.	Kelani	60/20/70/156	60/0020/0070/0156
65.	Khajur Gaon	60/20/70/185	60/0020/0070/0185
66.	Khatirpur Khas	60/20/70/248	60/0020/0070/0248
67.	Khatirpur Takia	60/20/70/246	60/0020/0070/0246
68.	Khizirpur	60/20/70/210	60/0020/0070/0210
69.	Khozapur	60/20/70/262	60/0020/0070/0262
70.	Kisunpur	60/20/70/176	60/0020/0070/0176
71.	Kisunpur Gopal	60/20/70/258	60/0020/0070/0258

क्रम सं० Sl. No.	ग्राम का नाम Name of Village	लोकेशन कोड नं० Location Code No.	
		मैनुअल Manual	कम्प्यूटर Computer
1	2	3	4
72.	Kodai	60/20/70/178	60/0020/0070/0178
73.	Kusehara	60/20/70/243	60/0020/0070/0243
74.	Madanpura	60/20/70/271	60/0020/0070/0271
75.	Mahamudpur	60/20/70/242	60/0020/0070/0242
76.	Mahegwan	60/20/70/174	60/0020/0070/0174
77.	Mahmoodpur	60/20/70/199	60/0020/0070/0199
78.	Mahmudpur	60/20/70/275	60/0020/0070/0275
79.	Malehun	60/20/70/148	60/0020/0070/0148
80.	Maliknathpur	60/20/70/207	60/0020/0070/0207
81.	Mangharia	60/20/70/244	60/0020/0070/0244
82.	Mardah	60/20/70/167	60/0020/0070/0167
83.	Marhi	60/20/70/188	60/0020/0070/0188
84.	Mathiya	60/20/70/186	60/0020/0070/0186
85.	Mirpur	60/20/70/230	60/0020/0070/0230
86.	Mirzapur Mafi	60/20/70/265	60/0020/0070/0265
87.	Narangpur	60/20/70/277	60/0020/0070/0277
88.	Narwar	60/20/70/173	60/0020/0070/0173
89.	Nasaratpur	60/20/70/208	60/0020/0070/0208
90.	Nasirpur Dadi	60/20/70/261	60/0020/0070/0261
91.	Nasirpur Kodari	60/20/70/236	60/0020/0070/0236
92.	Nasiruddinpur	60/20/70/225	60/0020/0070/0225
93.	Nonara	60/20/70/166	60/0020/0070/0166
94.	Paharpur	60/20/70/250	60/0020/0070/0250
95.	Palahipur	60/20/70/206	60/0020/0070/0206

क्रम सं० Sl. No.	ग्राम का नाम Name of Village	लोकेशन कोड नं० Location Code No.	
		मैनुअल Manual	कम्प्यूटर Computer
1	2	3	4
96.	Palia	60/20/70/255	60/0020/0070/0255
97.	Pandaypur Radhe	60/20/70/212	60/0020/0070/0212
98.	Pandita	60/20/70/165	60/0020/0070/0165
99.	Para	60/20/70/272	60/0020/0070/0272
100.	Pirthipur	60/20/70/204	60/0020/0070/0204
101.	Raipur Waghpur	60/20/70/151	60/0020/0070/0151
102.	Rajauli	60/20/70/155	60/0020/0070/0155
103.	Ramdoopur	60/20/70/266	60/0020/0070/0266
104.	Ranipur	60/20/70/276	60/0020/0070/0276
105.	Rasulabad	60/20/70/251	60/0020/0070/0251
106.	Rasulpur	60/20/70/264	60/0020/0070/0264
107.	Ruhipur	60/20/70/263	60/0020/0070/0263
108.	Rukkapur Ta. Sahabuddinpur	60/20/70/231	60/0020/0070/0231
109.	Rumkapur Bihra	60/20/70/235	60/0020/0070/0235
110.	Sahjadipur	60/20/70/252	60/0020/0070/0252
111.	Sahodih	60/20/70/205	60/0020/0070/0205
112.	Said Muhammad Chak	60/20/70/270	60/0020/0070/0270
113.	Samaurchak	60/20/70/216	60/0020/0070/0216
114.	Sarai Mubarak	60/20/70/200	60/0020/0070/0200
115.	Sarar Urf Haiderganj	60/20/70/149	60/0020/0070/0149
116.	Sarwandih	60/20/70/245	60/0020/0070/0245
117.	Sewtha	60/20/70/180	60/0020/0070/0180
118.	Shadhopur	60/20/70/195	60/0020/0070/0195
119.	Shahpur	60/20/70/203	60/0020/0070/0203

क्रम सं० Sl. No.	ग्राम का नाम Name of Village	लोकेशन कोड नं० Location Code No.	
		मैनुअल Manual	कम्प्यूटर Computer
1	2	3	4
120.	Shahpur	60/20/70/232	60/0020/0070/0232
121.	Shakkapur	60/20/70/192	60/0020/0070/0192
122.	Shankarpur	60/20/70/189	60/0020/0070/0189
123.	Sihora	60/20/70/159	60/0020/0070/0159
124.	Singera	60/20/70/179	60/0020/0070/0179
125.	Sonbarsa	60/20/70/172	60/0020/0070/0172
126.	Sudiya	60/20/70/247	60/0020/0070/0247
127.	Sulemapur Deokali	60/20/70/196	60/0020/0070/0196
128.	Sultanpur	60/20/70/233	60/0020/0070/0233
129.	Tahirpur	60/20/70/221	60/0020/0070/0221
130.	Tarauti	60/20/70/198	60/0020/0070/0198
131.	Tawakkalpur Urf Dandapur	60/20/70/197	60/0020/0070/0197
132.	Tejpura	60/20/70/181	60/0020/0070/0181
133.	Tilari	60/20/70/249	60/0020/0070/0249
134.	Tisauri	60/20/70/153	60/0020/0070/0153
135.	Uchoor	60/20/70/222	60/0020/0070/0222

क्रम सं० Sl. No.	ग्राम का नाम Name of Village	लोकेशन कोड नं० Location Code No.	
		मैनुअल Manual	कम्प्यूटर Computer
1	2	3	4
Tahsil : Ghazipur		**C.D. Block**	**Ghazipur**
1.	Abdul Chak	60/20/80/336	60/0020/0080/0336
2.	Agusta Salamatpur	60/20/80/457	60/0020/0080/0457
3.	Akarampur Urf Banzaripur	60/20/80/358	60/0020/0080/0358
4.	Akhatiyarpur	60/20/80/305	60/0020/0080/0305
5.	Alampatti	60/20/80/609	60/0020/0080/0609
6.	Alawalpur	60/20/80/615	60/0020/0080/0615
7.	Andhaun	60/20/80/397	60/0020/0080/0397
8.	Araji Baglawa	60/20/80/285	60/0020/0080/0285
9.	Araji Mafi Dungurpur	60/20/80/352	60/0020/0080/0352
10.	Arajibag Fatehpur Arwa	60/20/80/346	60/0020/0080/0346
11.	Arazi Bag Karimullah	60/20/80/388	60/0020/0080/0388
12.	Arazi Dhawa	60/20/80/375	60/0020/0080/0375
13.	Aripur	60/20/80/280	60/0020/0080/0280
14.	Atrauli	60/20/80/623	60/0020/0080/0623
15.	Aurangabad	60/20/80/452	60/0020/0080/0452
16.	Baberi	60/20/80/426	60/0020/0080/0426
17.	Badhui Khurd	60/20/80/309	60/0020/0080/0309
18.	Bag Begam Shah	60/20/80/387	60/0020/0080/0387
19.	Bag Nurullah	60/20/80/610	60/0020/0080/0610
20.	Banmalipur	60/20/80/437	60/0020/0080/0437
21.	Barikpur	60/20/80/312	60/0020/0080/0312
22.	Bawara	60/20/80/344	60/0020/0080/0344
23.	Baxupur	60/20/80/380	60/0020/0080/0380

क्रम सं० Sl. No.	ग्राम का नाम Name of Village	लोकेशन कोड नं० Location Code No.	
		मैनुअल Manual	कम्प्यूटर Computer
1	2	3	4
24.	Bayepur	60/20/80/481	60/0020/0080/0481
25.	Begampur	60/20/80/393	60/0020/0080/0393
26.	Bhadev	60/20/80/294	60/0020/0080/0294
27.	Bhagarpah Diyara	60/20/80/355	60/0020/0080/0355
28.	Bhagerpah	60/20/80/357	60/0020/0080/0357
29.	Bhagipur	60/20/80/338	60/0020/0080/0338
30.	Bhatoli	60/20/80/477	60/0020/0080/0477
31.	Bhulandharpur	60/20/80/332	60/0020/0080/0332
32.	Bidiapara	60/20/80/438	60/0020/0080/0438
33.	Bikapur	60/20/80/412	60/0020/0080/0412
34.	Bindwalia	60/20/80/378	60/0020/0080/0378
35.	Biraich	60/20/80/398	60/0020/0080/0398
36.	Bishunpura Piparahi	60/20/80/411	60/0020/0080/0411
37.	Bisunpur Datta	60/20/80/284	60/0020/0080/0284
38.	Bisunpur Jamin Bidiapara	60/20/80/436	60/0020/0080/0436
39.	Borsia	60/20/80/329	60/0020/0080/0329
40.	Budhui Buzurg	60/20/80/311	60/0020/0080/0311
41.	Chak Abdul Sattar	60/20/80/423	60/0020/0080/0423
42.	Chak Abdul Wahab	60/20/80/403	60/0020/0080/0403
43.	Chak Adal	60/20/80/371	60/0020/0080/0371
44.	Chak Ajam	60/20/80/307	60/0020/0080/0307
45.	Chak Asamani	60/20/80/415	60/0020/0080/0415
46.	Chak Bhikhari	60/20/80/619	60/0020/0080/0619
47.	Chak Bisambhar	60/20/80/417	60/0020/0080/0417

क्रम सं० Sl. No.	ग्राम का नाम Name of Village	लोकेशन कोड नं० Location Code No.	
		मैनुअल Manual	कम्प्यूटर Computer
1	2	3	4
48.	Chak Dallan	60/20/80/303	60/0020/0080/0303
49.	Chak Darab	60/20/80/408	60/0020/0080/0408
50.	Chak Daud	60/20/80/446	60/0020/0080/0446
51.	Chak Dullah	60/20/80/287	60/0020/0080/0287
52.	Chak Faiz	60/20/80/611	60/0020/0080/0611
53.	Chak Farid	60/20/80/360	60/0020/0080/0360
54.	Chak Hankari	60/20/80/407	60/0020/0080/0407
55.	Chak Hasan	60/20/80/334	60/0020/0080/0334
56.	Chak Husen	60/20/80/431	60/0020/0080/0431
57.	Chak Hussam	60/20/80/405	60/0020/0080/0405
58.	Chak Husse	60/20/80/361	60/0020/0080/0361
59.	Chak Jafer	60/20/80/447	60/0020/0080/0447
60.	Chak Jainab	60/20/80/310	60/0020/0080/0310
61.	Chak Jamaluddin	60/20/80/292	60/0020/0080/0292
62.	Chak Khazigi	60/20/80/463	60/0020/0080/0463
63.	Chak Khodaia	60/20/80/373	60/0020/0080/0373
64.	Chak Kuresh	60/20/80/379	60/0020/0080/0379
65.	Chak Kutub	60/20/80/363	60/0020/0080/0363
66.	Chak Kutuban	60/20/80/298	60/0020/0080/0298
67.	Chak Mariam	60/20/80/383	60/0020/0080/0383
68.	Chak Mubarak Mahiuddin Urf Jan	60/20/80/472	60/0020/0080/0472
69.	Chak Murad	60/20/80/441	60/0020/0080/0441
70.	Chak Muswas	60/20/80/283	60/0020/0080/0283
71.	Chak Neyamat	60/20/80/410	60/0020/0080/0410

क्रम सं० Sl. No.	ग्राम का नाम Name of Village	लोकेशन कोड नं० Location Code No.	
		मैनुअल Manual	कम्प्यूटर Computer
1	2	3	4
72.	Chak Niamtulla	60/20/80/301	60/0020/0080/0301
73.	Chak Noor Mohammad	60/20/80/444	60/0020/0080/0444
74.	Chak Panah Mohammad	60/20/80/293	60/0020/0080/0293
75.	Chak Phazullah	60/20/80/377	60/0020/0080/0377
76.	Chak Raja	60/20/80/320	60/0020/0080/0320
77.	Chak Rasoolwari	60/20/80/622	60/0020/0080/0622
78.	Chak Raza	60/20/80/376	60/0020/0080/0376
79.	Chak Sadar	60/20/80/391	60/0020/0080/0391
80.	Chak Saeda	60/20/80/392	60/0020/0080/0392
81.	Chak Safia	60/20/80/433	60/0020/0080/0433
82.	Chak Samman	60/20/80/382	60/0020/0080/0382
83.	Chak Shah Enait	60/20/80/366	60/0020/0080/0366
84.	Chak Shah Gulam Urf Kowatal	60/20/80/427	60/0020/0080/0427
85.	Chak Shah Mohammad Urf Sakarta	60/20/80/430	60/0020/0080/0430
86.	Chak Shahrulla	60/20/80/428	60/0020/0080/0428
87.	Chak Suleman	60/20/80/299	60/0020/0080/0299
88.	Chak Talwi	60/20/80/339	60/0020/0080/0339
89.	Chakchora	60/20/80/297	60/0020/0080/0297
90.	Chakdaud	60/20/80/296	60/0020/0080/0296
91.	Chakesa Urf Bakarabad	60/20/80/429	60/0020/0080/0429
92.	Chaksaida	60/20/80/422	60/0020/0080/0422
93.	Chakwaker	60/20/80/290	60/0020/0080/0290
94.	Chandan Baha	60/20/80/414	60/0020/0080/0414
95.	Chandrasen Pah	60/20/80/308	60/0020/0080/0308

क्रम सं० Sl. No.	ग्राम का नाम Name of Village	लोकेशन कोड नं० Location Code No.	
		मैनुअल Manual	कम्प्यूटर Computer
1	2	3	4
96.	Chataipara	60/20/80/304	60/0020/0080/0304
97.	Chauki Jeodhar	60/20/80/413	60/0020/0080/0413
98.	Chaurahi	60/20/80/330	60/0020/0080/0330
99.	Chhawani Vise	60/20/80/470	60/0020/0080/0470
100.	Chokia Khas	60/20/80/450	60/0020/0080/0450
101.	Dangaradih	60/20/80/319	60/0020/0080/0319
102.	Deokali	60/20/80/478	60/0020/0080/0478
103.	Dhawa	60/20/80/395	60/0020/0080/0395
104.	Diara Dungurpur	60/20/80/350	60/0020/0080/0350
105.	Dilia	60/20/80/456	60/0020/0080/0456
106.	Diyara Bawara	60/20/80/356	60/0020/0080/0356
107.	Diyara Dumariya	60/20/80/365	60/0020/0080/0365
108.	Dumariya	60/20/80/364	60/0020/0080/0364
109.	Dungurpur	60/20/80/349	60/0020/0080/0349
110.	Fatehpur Arwa	60/20/80/345	60/0020/0080/0345
111.	Fatehpur Sikandar	60/20/80/420	60/0020/0080/0420
112.	Fatehullahpur	60/20/80/460	60/0020/0080/0460
113.	Foolpur	60/20/80/394	60/0020/0080/0394
114.	Gangbarar Dungurpur	60/20/80/353	60/0020/0080/0353
115.	Gausabad	60/20/80/416	60/0020/0080/0416
116.	Goda	60/20/80/418	60/0020/0080/0418
117.	Gopalpur	60/20/80/435	60/0020/0080/0435
118.	Gopalpur Jaldi	60/20/80/359	60/0020/0080/0359
119.	Gopinath Pur	60/20/80/434	60/0020/0080/0434

क्रम सं० Sl. No.	ग्राम का नाम Name of Village	लोकेशन कोड नं० Location Code No.	
		मैनुअल Manual	कम्प्यूटर Computer
1	2	3	4
120.	Hetimpur	60/20/80/625	60/0020/0080/0625
121.	Husenpur	60/20/80/471	60/0020/0080/0471
122.	Hussepur	60/20/80/362	60/0020/0080/0362
123.	Islamabad	60/20/80/453	60/0020/0080/0453
124.	Jagdishpur	60/20/80/440	60/0020/0080/0440
125.	Jahiruddinpur	60/20/80/451	60/0020/0080/0451
126.	Jaitpura Gangbarar	60/20/80/483	60/0020/0080/0483
127.	Jaitpura Uparwar	60/20/80/482	60/0020/0080/0482
128.	Jalalabad	60/20/80/467	60/0020/0080/0467
129.	Jallapur	60/20/80/348	60/0020/0080/0348
130.	Jamalapur	60/20/80/613	60/0020/0080/0613
131.	Jamalpur	60/20/80/476	60/0020/0080/0476
132.	Kadipur	60/20/80/324	60/0020/0080/0324
133.	Kaithwalia	60/20/80/390	60/0020/0080/0390
134.	Kanadih	60/20/80/459	60/0020/0080/0459
135.	Kapoorpur	60/20/80/616	60/0020/0080/0616
136.	Karamajipur	60/20/80/474	60/0020/0080/0474
137.	Karimabad	60/20/80/461	60/0020/0080/0461
138.	Kayakot Urf Kurtha	60/20/80/473	60/0020/0080/0473
139.	Khairullahpur	60/20/80/399	60/0020/0080/0399
140.	Khalishpur	60/20/80/347	60/0020/0080/0347
141.	Khalishpur Diyara	60/20/80/354	60/0020/0080/0354
142.	Khalispur Basant	60/20/80/432	60/0020/0080/0432
143.	Khanpur	60/20/80/421	60/0020/0080/0421

क्रम सं० Sl. No.	ग्राम का नाम Name of Village	लोकेशन कोड नं० Location Code No.	
		मैनुअल Manual	कम्प्यूटर Computer
1	2	3	4
144.	Khanpur Umar	60/20/80/337	60/0020/0080/0337
145.	Khazapur	60/20/80/369	60/0020/0080/0369
146.	Khijarabad	60/20/80/385	60/0020/0080/0385
147.	Khizirpur	60/20/80/458	60/0020/0080/0458
148.	Khodaipur	60/20/80/389	60/0020/0080/0389
149.	Khurdpur	60/20/80/368	60/0020/0080/0368
150.	Kitasiwana Ranipur	60/20/80/341	60/0020/0080/0341
151.	Kotawalipur	60/20/80/343	60/0020/0080/0343
152.	Kutia	60/20/80/475	60/0020/0080/0475
153.	Lava	60/20/80/281	60/0020/0080/0281
154.	Loharpura	60/20/80/381	60/0020/0080/0381
155.	Madarpur	60/20/80/325	60/0020/0080/0325
156.	Madhopur Mishrauwali	60/20/80/406	60/0020/0080/0406
157.	Mahamudpur	60/20/80/302	60/0020/0080/0302
158.	Mahrajganj	60/20/80/468	60/0020/0080/0468
159.	Mahuwadpur	60/20/80/386	60/0020/0080/0386
160.	Mahuwari	60/20/80/318	60/0020/0080/0318
161.	Makhupur	60/20/80/333	60/0020/0080/0333
162.	Mehar Alipur Urf Bhauri	60/20/80/327	60/0020/0080/0327
163.	Miranpur Sakka	60/20/80/424	60/0020/0080/0424
164.	Mirdadpur	60/20/80/372	60/0020/0080/0372
165.	Misrauliya	60/20/80/621	60/0020/0080/0621
166.	Mitthanpara	60/20/80/620	60/0020/0080/0620
167.	Monhaw	60/20/80/454	60/0020/0080/0454

क्रम सं० Sl. No.	ग्राम का नाम Name of Village	लोकेशन कोड नं० Location Code No.	
		मैनुअल Manual	कम्प्यूटर Computer
1	2	3	4
168.	Mugalani Chak	60/20/80/419	60/0020/0080/0419
169.	Nagawa Buzurg	60/20/80/448	60/0020/0080/0448
170.	Nagawa Khurd Urf Kataila	60/20/80/445	60/0020/0080/0445
171.	Nagawa Nisfi	60/20/80/449	60/0020/0080/0449
172.	Nasirpur	60/20/80/401	60/0020/0080/0401
173.	Nawbarar Dungurpur	60/20/80/351	60/0020/0080/0351
174.	Neka Bakhtpur	60/20/80/288	60/0020/0080/0288
175.	Newada	60/20/80/286	60/0020/0080/0286
176.	Nizampur	60/20/80/322	60/0020/0080/0322
177.	Nurpur Mubarakpur	60/20/80/370	60/0020/0080/0370
178.	Nurullahpur	60/20/80/402	60/0020/0080/0402
179.	Paharpur	60/20/80/409	60/0020/0080/0409
180.	Paharpur Urf Langarpur	60/20/80/624	60/0020/0080/0624
181.	Pakari	60/20/80/323	60/0020/0080/0323
182.	Pakarpur	60/20/80/479	60/0020/0080/0479
183.	Para	60/20/80/315	60/0020/0080/0315
184.	Phadanpur	60/20/80/335	60/0020/0080/0335
185.	Pilkuan	60/20/80/282	60/0020/0080/0282
186.	Pithapur	60/20/80/384	60/0020/0080/0384
187.	Pyarepur	60/20/80/313	60/0020/0080/0313
188.	Rai Bhanpah	60/20/80/306	60/0020/0080/0306
189.	Raipur	60/20/80/291	60/0020/0080/0291
190.	Rajdepur	60/20/80/614	60/0020/0080/0614
191.	Rampur Dhana	60/20/80/326	60/0020/0080/0326

क्रम सं० Sl. No.	ग्राम का नाम Name of Village	लोकेशन कोड नं० Location Code No.	
		मैनुअल Manual	कम्प्यूटर Computer
1	2	3	4
192.	Rampur Jaggan	60/20/80/442	60/0020/0080/0442
193.	Rampur Urf Jhingurpatti	60/20/80/612	60/0020/0080/0612
194.	Raneepur	60/20/80/340	60/0020/0080/0340
195.	Rasulpur	60/20/80/342	60/0020/0080/0342
196.	Rasulpur	60/20/80/314	60/0020/0080/0314
197.	Rasulpur Kandhwara	60/20/80/328	60/0020/0080/0328
198.	Rasulpur T. Shakhpur	60/20/80/400	60/0020/0080/0400
199.	Rauja Shahabuddin	60/20/80/617	60/0020/0080/0617
200.	Ruhipur	60/20/80/439	60/0020/0080/0439
201.	Sahabpur Urf Jafarpur	60/20/80/300	60/0020/0080/0300
202.	Sakas	60/20/80/469	60/0020/0080/0469
203.	Salahabad	60/20/80/480	60/0020/0080/0480
204.	Salarpur	60/20/80/295	60/0020/0080/0295
205.	Sarahuan	60/20/80/321	60/0020/0080/0321
206.	Sarai Khan Urf Givindpur	60/20/80/367	60/0020/0080/0367
207.	Sarai Munimabad	60/20/80/466	60/0020/0080/0466
208.	Sarai Para	60/20/80/316	60/0020/0080/0316
209.	Sarai Pir Mohammad	60/20/80/443	60/0020/0080/0443
210.	Semara Buzurg	60/20/80/465	60/0020/0080/0465
211.	Semarachak Faiz	60/20/80/464	60/0020/0080/0464
212.	Shekhpur	60/20/80/462	60/0020/0080/0462
213.	Sohilapur	60/20/80/425	60/0020/0080/0425
214.	Sonhuliya Urf Bakuliyapur	60/20/80/618	60/0020/0080/0618
215.	Subhakhar Pur	60/20/80/289	60/0020/0080/0289

क्रम सं० Sl. No.	ग्राम का नाम Name of Village	लोकेशन कोड नं० Location Code No.	
		मैनुअल Manual	कम्प्यूटर Computer
1	2	3	4
216.	Sukhdewpur	60/20/80/374	60/0020/0080/0374
217.	Susundi	60/20/80/317	60/0020/0080/0317
218.	Talwal	60/20/80/455	60/0020/0080/0455
219.	Tarapur	60/20/80/404	60/0020/0080/0404
220.	Tazpur	60/20/80/396	60/0020/0080/0396
221.	Wazidpur	60/20/80/331	60/0020/0080/0331

क्रम सं० Sl. No.	ग्राम का नाम Name of Village	लोकेशन कोड नं० Location Code No.	
		मैनुअल Manual	कम्प्यूटर Computer
1	2	3	4
Tahsil : Ghazipur		**C.D. Block**	**Karanda**
1.	Akunhspur	60/20/90/491	60/0020/0090/0491
2.	Alipur Bangawan	60/20/90/506	60/0020/0090/0506
3.	Amadpur	60/20/90/494	60/0020/0090/0494
4.	Amani Chak	60/20/90/524	60/0020/0090/0524
5.	Amauli Gangbarar	60/20/90/598	60/0020/0090/0598
6.	Amauli Uparwar	60/20/90/599	60/0020/0090/0599
7.	Amawan	60/20/90/556	60/0020/0090/0556
8.	Anapur	60/20/90/525	60/0020/0090/0525
9.	Ataria Gangbarar	60/20/90/601	60/0020/0090/0601
10.	Ataria Uparwar	60/20/90/600	60/0020/0090/0600
11.	Awakarpur	60/20/90/487	60/0020/0090/0487
12.	Badipatti Uparwar	60/20/90/564	60/0020/0090/0564
13.	Baksha	60/20/90/507	60/0020/0090/0507
14.	Bandi Patti	60/20/90/535	60/0020/0090/0535
15.	Bandipatti Gangbarar	60/20/90/569	60/0020/0090/0569
16.	Bankatha	60/20/90/532	60/0020/0090/0532
17.	Barharia	60/20/90/576	60/0020/0090/0576
18.	Barsara	60/20/90/591	60/0020/0090/0591
19.	Basa Bandh	60/20/90/490	60/0020/0090/0490
20.	Basant Patti	60/20/90/546	60/0020/0090/0546
21.	Bayepur	60/20/90/594	60/0020/0090/0594
22.	Bedauli	60/20/90/544	60/0020/0090/0544
23.	Beraso	60/20/90/585	60/0020/0090/0585

क्रम सं० Sl. No.	ग्राम का नाम Name of Village	लोकेशन कोड नं० Location Code No.	
		मैनुअल Manual	कम्प्यूटर Computer
1	2	3	4
24.	Bhawanipur	60/20/90/521	60/0020/0090/0521
25.	Birapah	60/20/90/549	60/0020/0090/0549
26.	Bishunpur Gangbarar	60/20/90/602	60/0020/0090/0602
27.	Bishunpur Uparwar	60/20/90/603	60/0020/0090/0603
28.	Chak Damodar	60/20/90/565	60/0020/0090/0565
29.	Chochakpur	60/20/90/530	60/0020/0090/0530
30.	Damodarpur Gangbarar	60/20/90/567	60/0020/0090/0567
31.	Damodarpur Uparwar	60/20/90/558	60/0020/0090/0558
32.	Daria Patti	60/20/90/562	60/0020/0090/0562
33.	Dhamoopur	60/20/90/500	60/0020/0090/0500
34.	Dharammarpur Gangbarar	60/20/90/608	60/0020/0090/0608
35.	Dharammarpur Uparwar	60/20/90/606	60/0020/0090/0606
36.	Dharawan	60/20/90/501	60/0020/0090/0501
37.	Dhelawan	60/20/90/495	60/0020/0090/0495
38.	Dhitua	60/20/90/497	60/0020/0090/0497
39.	Dinapur	60/20/90/580	60/0020/0090/0580
40.	Gangupah	60/20/90/531	60/0020/0090/0531
41.	Gosandepur Uparwar	60/20/90/563	60/0020/0090/0563
42.	Goshandeypur Gangbarar	60/20/90/570	60/0020/0090/0570
43.	Hameshapur	60/20/90/542	60/0020/0090/0542
44.	Harampah	60/20/90/573	60/0020/0090/0573
45.	Hariharpah	60/20/90/517	60/0020/0090/0517
46.	Himardopur Gangbarar	60/20/90/597	60/0020/0090/0597
47.	Himardopur Uparwar	60/20/90/596	60/0020/0090/0596

क्रम सं० Sl. No.	ग्राम का नाम Name of Village	लोकेशन कोड नं० Location Code No.	
		मैनुअल Manual	कम्प्यूटर Computer
1	2	3	4
48.	Hirapah	60/20/90/520	60/0020/0090/0520
49.	Hirapur	60/20/90/534	60/0020/0090/0534
50.	Jamuan Uparwar	60/20/90/584	60/0020/0090/0584
51.	Jamuawan Gangbarar	60/20/90/587	60/0020/0090/0587
52.	Jathpur	60/20/90/496	60/0020/0090/0496
53.	Kaithawali	60/20/90/543	60/0020/0090/0543
54.	Kandhi Pah	60/20/90/560	60/0020/0090/0560
55.	Kapur Patti	60/20/90/582	60/0020/0090/0582
56.	Karaila	60/20/90/485	60/0020/0090/0485
57.	Karanda	60/20/90/548	60/0020/0090/0548
58.	Karanpura	60/20/90/583	60/0020/0090/0583
59.	Kasera	60/20/90/593	60/0020/0090/0593
60.	Kashipah	60/20/90/540	60/0020/0090/0540
61.	Kataria Gangbarar	60/20/90/607	60/0020/0090/0607
62.	Kataria Uparwar	60/20/90/604	60/0020/0090/0604
63.	Kharawan	60/20/90/533	60/0020/0090/0533
64.	Khizirpur	60/20/90/550	60/0020/0090/0550
65.	Khulaspur	60/20/90/529	60/0020/0090/0529
66.	Kolahan Patti	60/20/90/508	60/0020/0090/0508
67.	Koochaura Uparwar	60/20/90/559	60/0020/0090/0559
68.	Kuchaura Gangbarar	60/20/90/568	60/0020/0090/0568
69.	Kurias	60/20/90/510	60/0020/0090/0510
70.	Kusumhi Kalan	60/20/90/488	60/0020/0090/0488
71.	Lakhanchandpur Kala	60/20/90/547	60/0020/0090/0547

क्रम सं० Sl. No.	ग्राम का नाम Name of Village	लोकेशन कोड नं० Location Code No.	
		मैनुअल Manual	कम्प्यूटर Computer
1	2	3	4
72.	Lakhanchandpur Khurd	60/20/90/545	60/0020/0090/0545
73.	Lalanpur	60/20/90/493	60/0020/0090/0493
74.	Lilapur	60/20/90/541	60/0020/0090/0541
75.	Madanpur Urf Pratappur	60/20/90/553	60/0020/0090/0553
76.	Mahepur	60/20/90/512	60/0020/0090/0512
77.	Mainpur	60/20/90/514	60/0020/0090/0514
78.	Maksudan Pah	60/20/90/571	60/0020/0090/0571
79.	Manikpur Khurd	60/20/90/526	60/0020/0090/0526
80.	Marauti	60/20/90/537	60/0020/0090/0537
81.	Marawa	60/20/90/523	60/0020/0090/0523
82.	Marmeth	60/20/90/511	60/0020/0090/0511
83.	Medanipur	60/20/90/554	60/0020/0090/0554
84.	Mehroli	60/20/90/519	60/0020/0090/0519
85.	Mishrauali	60/20/90/527	60/0020/0090/0527
86.	Mohbalpur	60/20/90/572	60/0020/0090/0572
87.	Monikpur Kalan	60/20/90/516	60/0020/0090/0516
88.	Mubarakpur	60/20/90/552	60/0020/0090/0552
89.	Mundwal	60/20/90/492	60/0020/0090/0492
90.	Nandanpah	60/20/90/515	60/0020/0090/0515
91.	Nandrampur	60/20/90/538	60/0020/0090/0538
92.	Narainpur	60/20/90/539	60/0020/0090/0539
93.	Naudar	60/20/90/581	60/0020/0090/0581
94.	Nildih	60/20/90/504	60/0020/0090/0504
95.	Noorampur	60/20/90/574	60/0020/0090/0574

क्रम सं० Sl. No.	ग्राम का नाम Name of Village	लोकेशन कोड नं० Location Code No.	
		मैनुअल Manual	कम्प्यूटर Computer
1	2	3	4
96.	Paharpuar Gangbarar	60/20/90/588	60/0020/0090/0588
97.	Paharpur Uparwar	60/20/90/586	60/0020/0090/0586
98.	Pahunchi Urf Madanahi	60/20/90/499	60/0020/0090/0499
99.	Parana Patti	60/20/90/579	60/0020/0090/0579
100.	Puraina	60/20/90/595	60/0020/0090/0595
101.	Rafeepur	60/20/90/577	60/0020/0090/0577
102.	Ramjanpur	60/20/90/555	60/0020/0090/0555
103.	Ramnathpur	60/20/90/561	60/0020/0090/0561
104.	Rampur Saheri	60/20/90/498	60/0020/0090/0498
105.	Razzopur	60/20/90/513	60/0020/0090/0513
106.	Rewasa	60/20/90/484	60/0020/0090/0484
107.	Sabuan	60/20/90/518	60/0020/0090/0518
108.	Sagar Patti	60/20/90/509	60/0020/0090/0509
109.	Saheri	60/20/90/486	60/0020/0090/0486
110.	Saitapatti Gangbarar	60/20/90/589	60/0020/0090/0589
111.	Saitapatti Uparwar	60/20/90/590	60/0020/0090/0590
112.	Sansar Chak	60/20/90/489	60/0020/0090/0489
113.	Sarai Mohammadpur	60/20/90/605	60/0020/0090/0605
114.	Saurabh	60/20/90/503	60/0020/0090/0503
115.	Sherpur Tulsipur	60/20/90/578	60/0020/0090/0578
116.	Shriganj Urf Nandganj	60/20/90/502	60/0020/0090/0502
117.	Sidharipur	60/20/90/575	60/0020/0090/0575
118.	Sikandarpur Gangbarar	60/20/90/566	60/0020/0090/0566
119.	Sikandarpur Uparwar	60/20/90/557	60/0020/0090/0557

क्रम सं० Sl. No.	ग्राम का नाम Name of Village	लोकेशन कोड नं० Location Code No.	
		मैनुअल Manual	कम्प्यूटर Computer
1	2	3	4
120.	Sisora	60/20/90/505	60/0020/0090/0505
121.	Sokani	60/20/90/592	60/0020/0090/0592
122.	Sonharia	60/20/90/536	60/0020/0090/0536
123.	Suapur	60/20/90/528	60/0020/0090/0528
124.	Tulla Patti	60/20/90/522	60/0020/0090/0522
125.	Vajepah	60/20/90/551	60/0020/0090/0551

क्रम सं० Sl. No.	ग्राम का नाम Name of Village	लोकेशन कोड नं० Location Code No.	
		मैनुअल Manual	कम्प्यूटर Computer
1	2	3	4
Tahsil : Mohammadab		**C.D. Block**	**Kasimabad**
1.	Ahirupur	60/30/100/234	60/0030/0100/0234
2.	Ahiyapur	60/30/100/66	60/0030/0100/0066
3.	Alawalpur Afga	60/30/100/271	60/0030/0100/0271
4.	Araji Bankachak Abbas	60/30/100/7	60/0030/0100/0007
5.	Araji Bankachak Doyam	60/30/100/8	60/0030/0100/0008
6.	Asana	60/30/100/70	60/0030/0100/0070
7.	Auraiya Bhawdas	60/30/100/151	60/0030/0100/0151
8.	Awara Kol	60/30/100/23	60/0030/0100/0023
9.	Babhnauli	60/30/100/21	60/0030/0100/0021
10.	Badarpur Bahauddi	60/30/100/181	60/0030/0100/0181
11.	Badarpur Chand	60/30/100/182	60/0030/0100/0182
12.	Baharar	60/30/100/45	60/0030/0100/0045
13.	Bahraich	60/30/100/214	60/0030/0100/0214
14.	Bahrampur	60/30/100/228	60/0030/0100/0228
15.	Baluwa Khalispur	60/30/100/1	60/0030/0100/0001
16.	Banderpur	60/30/100/279	60/0030/0100/0279
17.	Bangalpur	60/30/100/42	60/0030/0100/0042
18.	Banka Khas	60/30/100/9	60/0030/0100/0009
19.	Banwarpur	60/30/100/253	60/0030/0100/0253
20.	Baragaon M. Dariyapur	60/30/100/150	60/0030/0100/0150
21.	Baragaon M. Sonbarsa	60/30/100/98	60/0030/0100/0098
22.	Barahata T. Khanpur	60/30/100/199	60/0030/0100/0199
23.	Barapur	60/30/100/102	60/0030/0100/0102

क्रम सं० Sl. No.	ग्राम का नाम Name of Village	लोकेशन कोड नं० Location Code No.	
		मैनुअल Manual	कम्प्यूटर Computer
1	2	3	4
24.	Barar	60/30/100/263	60/0030/0100/0263
25.	Baraura	60/30/100/53	60/0030/0100/0053
26.	Baresar Khas	60/30/100/158	60/0030/0100/0158
27.	Barhna	60/30/100/163	60/0030/0100/0163
28.	Bariyarpur Adai	60/30/100/277	60/0030/0100/0277
29.	Bariyarpur Mafi	60/30/100/281	60/0030/0100/0281
30.	Basdev Pur	60/30/100/292	60/0030/0100/0292
31.	Benipur Mu. Khanpur	60/30/100/191	60/0030/0100/0191
32.	Berukharha	60/30/100/47	60/0030/0100/0047
33.	Bhadasa	60/30/100/77	60/0030/0100/0077
34.	Bhagipur	60/30/100/156	60/0030/0100/0156
35.	Bhagwal	60/30/100/128	60/0030/0100/0128
36.	Bhaisara T. Devali	60/30/100/72	60/0030/0100/0072
37.	Bhaisra Mohalla Sukhat	60/30/100/29	60/0030/0100/0029
38.	Bhatawaliya M. Dariyapur	60/30/100/141	60/0030/0100/0141
39.	Bhupat Pur T. Nuyawa	60/30/100/290	60/0030/0100/0290
40.	Bijawa	60/30/100/247	60/0030/0100/0247
41.	Biram Saray	60/30/100/113	60/0030/0100/0113
42.	Bisunpur M. Sonbarsa	60/30/100/97	60/0030/0100/0097
43.	Budhanpur	60/30/100/169	60/0030/0100/0169
44.	Buranpur	60/30/100/121	60/0030/0100/0121
45.	Chak Abdul Rasul	60/30/100/120	60/0030/0100/0120
46.	Chak Abutalib	60/30/100/258	60/0030/0100/0258
47.	Chak Badul	60/30/100/187	60/0030/0100/0187

क्रम सं० Sl. No.	ग्राम का नाम Name of Village	लोकेशन कोड नं० Location Code No.	
		मैनुअल Manual	कम्प्यूटर Computer
1	2	3	4
48.	Chak Baksan	60/30/100/65	60/0030/0100/0065
49.	Chak Damodar	60/30/100/118	60/0030/0100/0118
50.	Chak Dariya	60/30/100/190	60/0030/0100/0190
51.	Chak Hatim	60/30/100/209	60/0030/0100/0209
52.	Chak Jainab	60/30/100/188	60/0030/0100/0188
53.	Chak Khodai	60/30/100/18	60/0030/0100/0018
54.	Chak Mir M.t. Rohili	60/30/100/238	60/0030/0100/0238
55.	Chak Mukri	60/30/100/189	60/0030/0100/0189
56.	Chak Rauza	60/30/100/192	60/0030/0100/0192
57.	Chak Shahgalib	60/30/100/165	60/0030/0100/0165
58.	Chak Sharif	60/30/100/250	60/0030/0100/0250
59.	Chak Sikander	60/30/100/184	60/0030/0100/0184
60.	Chak Sikander Urf Chakiya	60/30/100/295	60/0030/0100/0295
61.	Chakasiya	60/30/100/43	60/0030/0100/0043
62.	Chamrupur	60/30/100/211	60/0030/0100/0211
63.	Chandehara	60/30/100/231	60/0030/0100/0231
64.	Charya	60/30/100/193	60/0030/0100/0193
65.	Chatar Pura	60/30/100/22	60/0030/0100/0022
66.	Chaura Mu. Kagjipur	60/30/100/236	60/0030/0100/0236
67.	Chavanpur Kodar	60/30/100/175	60/0030/0100/0175
68.	Chawanpur Gani	60/30/100/115	60/0030/0100/0115
69.	Cheruiya	60/30/100/34	60/0030/0100/0034
70.	Chilbili	60/30/100/132	60/0030/0100/0132
71.	Chirayata Khanpur	60/30/100/205	60/0030/0100/0205

क्रम सं० Sl. No.	ग्राम का नाम Name of Village	लोकेशन कोड नं० Location Code No.	
		मैनुअल Manual	कम्प्यूटर Computer
1	2	3	4
72.	Cipah	60/30/100/210	60/0030/0100/0210
73.	Dahi	60/30/100/202	60/0030/0100/0202
74.	Dahi	60/30/100/287	60/0030/0100/0287
75.	Dahigana	60/30/100/112	60/0030/0100/0112
76.	Dam Pur	60/30/100/283	60/0030/0100/0283
77.	Damodarpur	60/30/100/152	60/0030/0100/0152
78.	Dari Chak	60/30/100/226	60/0030/0100/0226
79.	Dariyapur	60/30/100/140	60/0030/0100/0140
80.	Daswantpur	60/30/100/213	60/0030/0100/0213
81.	Daudpur M. Khetabpur	60/30/100/111	60/0030/0100/0111
82.	Daudpur T. Durgasthan	60/30/100/161	60/0030/0100/0161
83.	Devali	60/30/100/71	60/0030/0100/0071
84.	Dharhara	60/30/100/285	60/0030/0100/0285
85.	Dharwa	60/30/100/268	60/0030/0100/0268
86.	Dharwara Kalan	60/30/100/93	60/0030/0100/0093
87.	Dharwara Khurd	60/30/100/92	60/0030/0100/0092
88.	Dholipur M. Jairampur	60/30/100/138	60/0030/0100/0138
89.	Dihawa	60/30/100/288	60/0030/0100/0288
90.	Dolipur	60/30/100/160	60/0030/0100/0160
91.	Dudhaura	60/30/100/75	60/0030/0100/0075
92.	Dumraw Urf Bhatwalia	60/30/100/241	60/0030/0100/0241
93.	Durga Asthan	60/30/100/44	60/0030/0100/0044
94.	Ebarahimpur M. Maheshpur	60/30/100/265	60/0030/0100/0265
95.	Ebrahimpur Kalan	60/30/100/273	60/0030/0100/0273

क्रम सं० Sl. No.	ग्राम का नाम Name of Village	लोकेशन कोड नं० Location Code No.	
		मैनुअल Manual	कम्प्यूटर Computer
1	2	3	4
96.	Ebrahimpur Khurd T. Nonhara	60/30/100/280	60/0030/0100/0280
97.	Ema Patti	60/30/100/27	60/0030/0100/0027
98.	Emamuddinpur	60/30/100/215	60/0030/0100/0215
99.	Enayat Pur	60/30/100/272	60/0030/0100/0272
100.	Fahimpur	60/30/100/242	60/0030/0100/0242
101.	Faridanpur	60/30/100/14	60/0030/0100/0014
102.	Fate Saraya	60/30/100/147	60/0030/0100/0147
103.	Fatehpur	60/30/100/224	60/0030/0100/0224
104.	Fazalganj Urf Pathanpura	60/30/100/291	60/0030/0100/0291
105.	Firojpur M. Maheshpur Kalan	60/30/100/246	60/0030/0100/0246
106.	Gangoli	60/30/100/197	60/0030/0100/0197
107.	Gaura Khurd	60/30/100/155	60/0030/0100/0155
108.	Gazipur	60/30/100/237	60/0030/0100/0237
109.	Gobardhanpur	60/30/100/261	60/0030/0100/0261
110.	Gobindpur	60/30/100/255	60/0030/0100/0255
111.	Gopalpur	60/30/100/69	60/0030/0100/0069
112.	Goraya	60/30/100/56	60/0030/0100/0056
113.	Gorhi Mohalla Maduwari	60/30/100/61	60/0030/0100/0061
114.	Habipur	60/30/100/108	60/0030/0100/0108
115.	Haibatpur	60/30/100/48	60/0030/0100/0048
116.	Haiderpur	60/30/100/278	60/0030/0100/0278
117.	Hardaspur T. Khanpur	60/30/100/196	60/0030/0100/0196
118.	Hasanpur	60/30/100/243	60/0030/0100/0243
119.	Hasanpur	60/30/100/177	60/0030/0100/0177

क्रम सं० Sl. No.	ग्राम का नाम Name of Village	लोकेशन कोड नं० Location Code No.	
		मैनुअल Manual	कम्प्यूटर Computer
1	2	3	4
120.	Hasanpur Gaura	60/30/100/154	60/0030/0100/0154
121.	Hazipur Baresar	60/30/100/157	60/0030/0100/0157
122.	Hirdeypur	60/30/100/262	60/0030/0100/0262
123.	Horilpur Baresar	60/30/100/159	60/0030/0100/0159
124.	Hurhrahi	60/30/100/269	60/0030/0100/0269
125.	Ibrahimpur T. Sipah	60/30/100/212	60/0030/0100/0212
126.	Jagdishpur	60/30/100/119	60/0030/0100/0119
127.	Jagdishpur M. Dahedu	60/30/100/134	60/0030/0100/0134
128.	Jagdishpur M. Shahbazpur	60/30/100/143	60/0030/0100/0143
129.	Jahurabad	60/30/100/185	60/0030/0100/0185
130.	Jairampur Magwal	60/30/100/137	60/0030/0100/0137
131.	Jairampur T. Ramgarh	60/30/100/16	60/0030/0100/0016
132.	Jalal Pur T. Gathiya	60/30/100/296	60/0030/0100/0296
133.	Jalalpur T. Sidhaut	60/30/100/84	60/0030/0100/0084
134.	Jamapur	60/30/100/124	60/0030/0100/0124
135.	Jami M. Pah	60/30/100/217	60/0030/0100/0217
136.	Janupur	60/30/100/264	60/0030/0100/0264
137.	Jhiguri	60/30/100/81	60/0030/0100/0081
138.	Jiyanpur	60/30/100/219	60/0030/0100/0219
139.	Jogapur	60/30/100/106	60/0030/0100/0106
140.	Jurwat	60/30/100/239	60/0030/0100/0239
141.	Kadi Pur	60/30/100/286	60/0030/0100/0286
142.	Kadipur	60/30/100/131	60/0030/0100/0131
143.	Kagjipur	60/30/100/235	60/0030/0100/0235

क्रम सं० Sl. No.	ग्राम का नाम Name of Village	लोकेशन कोड नं० Location Code No.	
		मैनुअल Manual	कम्प्यूटर Computer
1	2	3	4
144.	Kamalpur	60/30/100/276	60/0030/0100/0276
145.	Kamalpur Buzurg	60/30/100/204	60/0030/0100/0204
146.	Kamalpur T. Sonbarasa	60/30/100/223	60/0030/0100/0223
147.	Karawana M. Makhdumpur	60/30/100/218	60/0030/0100/0218
148.	Karma	60/30/100/227	60/0030/0100/0227
149.	Kamai Patti	60/30/100/83	60/0030/0100/0083
150.	Katya Lahang	60/30/100/116	60/0030/0100/0116
151.	Kawal Pati	60/30/100/220	60/0030/0100/0220
152.	Kayam Pur	60/30/100/294	60/0030/0100/0294
153.	Kayampur	60/30/100/208	60/0030/0100/0208
154.	Khaira	60/30/100/36	60/0030/0100/0036
155.	Khajuhan	60/30/100/233	60/0030/0100/0233
156.	Khalishpur	60/30/100/245	60/0030/0100/0245
157.	Khalispurt. Sidhaut	60/30/100/78	60/0030/0100/0078
158.	Khanpur	60/30/100/168	60/0030/0100/0168
159.	Khanpur T. Dahi	60/30/100/206	60/0030/0100/0206
160.	Khetabpur	60/30/100/107	60/0030/0100/0107
161.	Khijirpur	60/30/100/275	60/0030/0100/0275
162.	Khijirpur M. Dharwarakalan	60/30/100/114	60/0030/0100/0114
163.	Khijirpur M. Rega	60/30/100/146	60/0030/0100/0146
164.	Kodra	60/30/100/95	60/0030/0100/0095
165.	Kurthaura	60/30/100/170	60/0030/0100/0170
166.	Kusum	60/30/100/38	60/0030/0100/0038
167.	Kutubpur	60/30/100/91	60/0030/0100/0091

क्रम सं० Sl. No.	ग्राम का नाम Name of Village	लोकेशन कोड नं० Location Code No.	
		मैनुअल Manual	कम्प्यूटर Computer
1	2	3	4
168.	Lohwa	60/30/100/162	60/0030/0100/0162
169.	Madho Pur	60/30/100/249	60/0030/0100/0249
170.	Madsudanpur	60/30/100/203	60/0030/0100/0203
171.	Mahadewa	60/30/100/54	60/0030/0100/0054
172.	Maheshpur Kalan	60/30/100/260	60/0030/0100/0260
173.	Mahipalpur	60/30/100/68	60/0030/0100/0068
174.	Mahiuddinpur	60/30/100/79	60/0030/0100/0079
175.	Mahiuddinpur T. Dahi	60/30/100/200	60/0030/0100/0200
176.	Mahranpur	60/30/100/52	60/0030/0100/0052
177.	Mahuvi Bandh	60/30/100/12	60/0030/0100/0012
178.	Mahuwari Khas	60/30/100/60	60/0030/0100/0060
179.	Mahuwari Nakatu	60/30/100/58	60/0030/0100/0058
180.	Majhoa	60/30/100/179	60/0030/0100/0179
181.	Makhdumpur	60/30/100/216	60/0030/0100/0216
182.	Malikpura	60/30/100/173	60/0030/0100/0173
183.	Maqsudnpur T. Dahi	60/30/100/195	60/0030/0100/0195
184.	Mardanpur	60/30/100/57	60/0030/0100/0057
185.	Marhuwa	60/30/100/63	60/0030/0100/0063
186.	Maujpur Mohalla Sukhat	60/30/100/28	60/0030/0100/0028
187.	Mehraur	60/30/100/41	60/0030/0100/0041
188.	Mekh	60/30/100/99	60/0030/0100/0099
189.	Miranpur	60/30/100/55	60/0030/0100/0055
190.	Mirjapur M. Sonbarsa	60/30/100/100	60/0030/0100/0100
191.	Mirza M. Berukahi	60/30/100/49	60/0030/0100/0049

क्रम सं० Sl. No.	ग्राम का नाम Name of Village	लोकेशन कोड नं० Location Code No.	
		मैनुअल Manual	कम्प्यूटर Computer
1	2	3	4
192.	Misrauli	60/30/100/139	60/0030/0100/0139
193.	Mohammad Rajak	60/30/100/171	60/0030/0100/0171
194.	Mohammadpur	60/30/100/229	60/0030/0100/0229
195.	Mohammadpur M. Sagapali	60/30/100/136	60/0030/0100/0136
196.	Mohammadpur M.sagapali Dayal S	60/30/100/135	60/0030/0100/0135
197.	Mohammadpur Manorath	60/30/100/282	60/0030/0100/0282
198.	Molanapur	60/30/100/180	60/0030/0100/0180
199.	Mubarakpur Khedu	60/30/100/85	60/0030/0100/0085
200.	Mubarakpur M. Hasanpur	60/30/100/198	60/0030/0100/0198
201.	Mubarakpur Net	60/30/100/274	60/0030/0100/0274
202.	Muhammadpur	60/30/100/33	60/0030/0100/0033
203.	Muhammadpur Kusum	60/30/100/35	60/0030/0100/0035
204.	Muhammadpur Sayyad	60/30/100/207	60/0030/0100/0207
205.	Muhammadpur T. Nasiruddinpur	60/30/100/105	60/0030/0100/0105
206.	Musalahpur	60/30/100/251	60/0030/0100/0251
207.	Mustfabad	60/30/100/172	60/0030/0100/0172
208.	Nadula	60/30/100/142	60/0030/0100/0142
209.	Nagawa	60/30/100/64	60/0030/0100/0064
210.	Nagawa M. Sonbarasa	60/30/100/222	60/0030/0100/0222
211.	Narayanpur	60/30/100/221	60/0030/0100/0221
212.	Nasirabad M. Shekh Ahmadpur	60/30/100/176	60/0030/0100/0176
213.	Nasirpur Basarik	60/30/100/129	60/0030/0100/0129
214.	Nasirpur T. Pali	60/30/100/19	60/0030/0100/0019
215.	Nasirpurt. Surawat	60/30/100/17	60/0030/0100/0017

क्रम सं० Sl. No.	ग्राम का नाम Name of Village	लोकेशन कोड नं० Location Code No.	
		मैनुअल Manual	कम्प्यूटर Computer
1	2	3	4
216.	Nasiruddinpur	60/30/100/109	60/0030/0100/0109
217.	Nasopur	60/30/100/103	60/0030/0100/0103
218.	Newajpur	60/30/100/31	60/0030/0100/0031
219.	Nuyaw	60/30/100/284	60/0030/0100/0284
220.	Pah Ershanand	60/30/100/46	60/0030/0100/0046
221.	Pah Khudawan	60/30/100/89	60/0030/0100/0089
222.	Paharpur Chak Ambar	60/30/100/164	60/0030/0100/0164
223.	Pali	60/30/100/24	60/0030/0100/0024
224.	Palpur	60/30/100/6	60/0030/0100/0006
225.	Pandekatya M. Nasiruddinpur	60/30/100/125	60/0030/0100/0125
226.	Paraji Pah	60/30/100/67	60/0030/0100/0067
227.	Parsu Pur	60/30/100/289	60/0030/0100/0289
228.	Parsupur	60/30/100/80	60/0030/0100/0080
229.	Pattigar T. Abdulpur	60/30/100/5	60/0030/0100/0005
230.	Pattigar T. Bahadurganj	60/30/100/10	60/0030/0100/0010
231.	Phaguwar	60/30/100/50	60/0030/0100/0050
232.	Pilkuwa Khas	60/30/100/40	60/0030/0100/0040
233.	Pilkuwa Kusum	60/30/100/39	60/0030/0100/0039
234.	Rajaipur	60/30/100/153	60/0030/0100/0153
235.	Rajapur Kalan	60/30/100/117	60/0030/0100/0117
236.	Rajapur Khurd	60/30/100/127	60/0030/0100/0127
237.	Rajapur M. Nasiruddinpur	60/30/100/110	60/0030/0100/0110
238.	Rajapur T. Sidhaut	60/30/100/86	60/0030/0100/0086
239.	Ram Pur	60/30/100/293	60/0030/0100/0293

क्रम सं० Sl. No.	ग्राम का नाम Name of Village	लोकेशन कोड नं० Location Code No.	
		मैनुअल Manual	कम्प्यूटर Computer
1	2	3	4
240.	Ramgarh	60/30/100/15	60/0030/0100/0015
241.	Rasulpur	60/30/100/244	60/0030/0100/0244
242.	Rasulpur	60/30/100/270	60/0030/0100/0270
243.	Rasulpur	60/30/100/4	60/0030/0100/0004
244.	Rega	60/30/100/145	60/0030/0100/0145
245.	Rohili	60/30/100/240	60/0030/0100/0240
246.	Rukmundinpur	60/30/100/74	60/0030/0100/0074
247.	Sadhapur	60/30/100/62	60/0030/0100/0062
248.	Sahabpur	60/30/100/266	60/0030/0100/0266
249.	Sahadeura Mohalla Sukh	60/30/100/25	60/0030/0100/0025
250.	Sahadeuram. Pali	60/30/100/20	60/0030/0100/0020
251.	Sahawalpur	60/30/100/123	60/0030/0100/0123
252.	Salamatpur	60/30/100/11	60/0030/0100/0011
253.	Salempur	60/30/100/148	60/0030/0100/0148
254.	Salempur Khurd T. Jahurabad	60/30/100/183	60/0030/0100/0183
255.	Samanpur	60/30/100/257	60/0030/0100/0257
256.	Sanehuwa	60/30/100/73	60/0030/0100/0073
257.	Sarai Nasiruddinpur	60/30/100/104	60/0030/0100/0104
258.	Satanpur	60/30/100/3	60/0030/0100/0003
259.	Sawana	60/30/100/133	60/0030/0100/0133
260.	Sekhanpur	60/30/100/225	60/0030/0100/0225
261.	Shah Pur Usri	60/30/100/297	60/0030/0100/0297
262.	Shahabuddinpur	60/30/100/130	60/0030/0100/0130
263.	Shahbazpur	60/30/100/144	60/0030/0100/0144

क्रम सं० Sl. No.	ग्राम का नाम Name of Village	लोकेशन कोड नं० Location Code No.	
		मैनुअल Manual	कम्प्यूटर Computer
1	2	3	4
264.	Shahbazpur	60/30/100/90	60/0030/0100/0090
265.	Shahpur	60/30/100/267	60/0030/0100/0267
266.	Shakarpur Kalan	60/30/100/201	60/0030/0100/0201
267.	Shambharpur Maheshpur	60/30/100/248	60/0030/0100/0248
268.	Shankarpur Khurd T. Durga Asth	60/30/100/178	60/0030/0100/0178
269.	Shekh Ahmadpur	60/30/100/174	60/0030/0100/0174
270.	Shekhpur Mohalla Sidhut	60/30/100/76	60/0030/0100/0076
271.	Shiwari Dih	60/30/100/256	60/0030/0100/0256
272.	Sidhari	60/30/100/232	60/0030/0100/0232
273.	Sidhaut	60/30/100/82	60/0030/0100/0082
274.	Sindhagar	60/30/100/37	60/0030/0100/0037
275.	Sirwar	60/30/100/252	60/0030/0100/0252
276.	Siura	60/30/100/2	60/0030/0100/0002
277.	Siuri	60/30/100/259	60/0030/0100/0259
278.	Sonbarsa Urf Kasimabad	60/30/100/94	60/0030/0100/0094
279.	Sukaha	60/30/100/96	60/0030/0100/0096
280.	Sultanpur M.dharwar Kalan	60/30/100/122	60/0030/0100/0122
281.	Sultanpur T. Sidhaut	60/30/100/88	60/0030/0100/0088
282.	Surji Pati	60/30/100/186	60/0030/0100/0186
283.	Surwat Shahpur	60/30/100/26	60/0030/0100/0026
284.	Sutihar	60/30/100/166	60/0030/0100/0166
285.	Tandwa	60/30/100/32	60/0030/0100/0032
286.	Tilakpur	60/30/100/167	60/0030/0100/0167
287.	Todar	60/30/100/87	60/0030/0100/0087

क्रम सं० Sl. No.	ग्राम का नाम Name of Village	लोकेशन कोड नं० Location Code No.	
		मैनुअल Manual	कम्प्यूटर Computer
1	2	3	4
288.	Toderpur Gangoli	60/30/100/254	60/0030/0100/0254
289.	Trilok Chandpur	60/30/100/13	60/0030/0100/0013
290.	Tufarpur	60/30/100/101	60/0030/0100/0101
291.	Uchauri	60/30/100/230	60/0030/0100/0230
292.	Udaypur	60/30/100/51	60/0030/0100/0051
293.	Ullar	60/30/100/59	60/0030/0100/0059
294.	Upadhi	60/30/100/194	60/0030/0100/0194
295.	Urev	60/30/100/149	60/0030/0100/0149
296.	Urha	60/30/100/126	60/0030/0100/0126
297.	Wajirpur	60/30/100/30	60/0030/0100/0030

क्रम सं० Sl. No.	ग्राम का नाम Name of Village	लोकेशन कोड नं० Location Code No.	
		मैनुअल Manual	कम्प्यूटर Computer
1	2	3	4
Tahsil : Mohammadab		**C.D. Block :**	**Varachakwar**
1.	A. M. Gandhpa	60/30/110/482	60/0030/0110/0482
2.	Abutalib Pur	60/30/110/455	60/0030/0110/0455
3.	Aelarah Pur	60/30/110/428	60/0030/0110/0428
4.	Ahirauli M. Sagapali	60/30/110/491	60/0030/0110/0491
5.	Ajej Pur	60/30/110/445	60/0030/0110/0445
6.	Akbarpur	60/30/110/492	60/0030/0110/0492
7.	Alam Patti	60/30/110/505	60/0030/0110/0505
8.	Alawalpur	60/30/110/321	60/0030/0110/0321
9.	Amhat	60/30/110/327	60/0030/0110/0327
10.	Amiraha	60/30/110/350	60/0030/0110/0350
11.	Amwa Askaran	60/30/110/334	60/0030/0110/0334
12.	Amwa Singh	60/30/110/337	60/0030/0110/0337
13.	Andnaura	60/30/110/452	60/0030/0110/0452
14.	Asawar	60/30/110/348	60/0030/0110/0348
15.	Atampur	60/30/110/302	60/0030/0110/0302
16.	Atauvi	60/30/110/339	60/0030/0110/0339
17.	Auraiya Husampur Taufir	60/30/110/311	60/0030/0110/0311
18.	Ayajpur	60/30/110/333	60/0030/0110/0333
19.	Baddo Pur	60/30/110/440	60/0030/0110/0440
20.	Bahoranpah	60/30/110/490	60/0030/0110/0490
21.	Baijnath Pur	60/30/110/429	60/0030/0110/0429
22.	Baki Buzurg	60/30/110/331	60/0030/0110/0331
23.	Baki Khurd	60/30/110/349	60/0030/0110/0349

क्रम सं० Sl. No.	ग्राम का नाम Name of Village	लोकेशन कोड नं० Location Code No.	
		मैनुअल Manual	कम्प्यूटर Computer
1	2	3	4
24.	Barachawar	60/30/110/475	60/0030/0110/0475
25.	Baraipur	60/30/110/525	60/0030/0110/0525
26.	Barauli Kalan Awal	60/30/110/394	60/0030/0110/0394
27.	Barezy	60/30/110/472	60/0030/0110/0472
28.	Barhi Pur	60/30/110/469	60/0030/0110/0469
29.	Barhi Urf Bandae	60/30/110/502	60/0030/0110/0502
30.	Bathor	60/30/110/536	60/0030/0110/0536
31.	Benipur	60/30/110/408	60/0030/0110/0408
32.	Benipur Khas	60/30/110/509	60/0030/0110/0509
33.	Bharauali Kalan Susum	60/30/110/416	60/0030/0110/0416
34.	Bharauli Ala	60/30/110/380	60/0030/0110/0380
35.	Bharauli Kalan Doyam	60/30/110/392	60/0030/0110/0392
36.	Bharavali Kalan Chaharum	60/30/110/421	60/0030/0110/0421
37.	Bharawali Kala Panjum	60/30/110/417	60/0030/0110/0417
38.	Bhat Sarai	60/30/110/377	60/0030/0110/0377
39.	Bheria Usar	60/30/110/382	60/0030/0110/0382
40.	Bhikhampur Amhat	60/30/110/326	60/0030/0110/0326
41.	Bhopatpur	60/30/110/496	60/0030/0110/0496
42.	Bibi Pur Khas	60/30/110/419	60/0030/0110/0419
43.	Bibipur Chak Baluwa	60/30/110/396	60/0030/0110/0396
44.	Bibipur Chak Jaguwa	60/30/110/393	60/0030/0110/0393
45.	Bibipur Chak Karkat	60/30/110/388	60/0030/0110/0388
46.	Bibipur Chak Kodar	60/30/110/395	60/0030/0110/0395
47.	Bibipur Chaktal	60/30/110/398	60/0030/0110/0398

क्रम सं० Sl. No.	ग्राम का नाम Name of Village	लोकेशन कोड नं० Location Code No.	
		मैनुअल Manual	कम्प्यूटर Computer
1	2	3	4
48.	Birbhanpur	60/30/110/484	60/0030/0110/0484
49.	Birsingh Pur	60/30/110/446	60/0030/0110/0446
50.	Bisambharpur Panjum	60/30/110/391	60/0030/0110/0391
51.	Bishambharpur	60/30/110/387	60/0030/0110/0387
52.	Bishambharpur Awal	60/30/110/397	60/0030/0110/0397
53.	Bishambharpur Chaharum	60/30/110/423	60/0030/0110/0423
54.	Bishambharpur Doyam	60/30/110/403	60/0030/0110/0403
55.	Bishambharpur Haktum	60/30/110/415	60/0030/0110/0415
56.	Bishambharpur Soem	60/30/110/422	60/0030/0110/0422
57.	Burahn Pur T. Narayan Pur	60/30/110/456	60/0030/0110/0456
58.	Chaitho Bandh	60/30/110/319	60/0030/0110/0319
59.	Chak Bari	60/30/110/439	60/0030/0110/0439
60.	Chak Daurullah	60/30/110/542	60/0030/0110/0542
61.	Chak Fatma	60/30/110/432	60/0030/0110/0432
62.	Chak Garib	60/30/110/538	60/0030/0110/0538
63.	Chak Hanumat	60/30/110/506	60/0030/0110/0506
64.	Chak Rasul Urf Pandeypur	60/30/110/405	60/0030/0110/0405
65.	Chakea Urf Misrawalia	60/30/110/522	60/0030/0110/0522
66.	Chakia Bado Pur	60/30/110/443	60/0030/0110/0443
67.	Chakjean Pah	60/30/110/510	60/0030/0110/0510
68.	Chakraj Sahi	60/30/110/332	60/0030/0110/0332
69.	Chandpur	60/30/110/537	60/0030/0110/0537
70.	Chaura	60/30/110/409	60/0030/0110/0409
71.	Chawanpur Jalal	60/30/110/507	60/0030/0110/0507

क्रम सं० Sl. No.	ग्राम का नाम Name of Village	लोकेशन कोड नं० Location Code No.	
		मैनुअल Manual	कम्प्यूटर Computer
1	2	3	4
72.	Dahendu	60/30/110/313	60/0030/0110/0313
73.	Dalpatpur	60/30/110/352	60/0030/0110/0352
74.	Dehama	60/30/110/400	60/0030/0110/0400
75.	Dewar Nisfi	60/30/110/449	60/0030/0110/0449
76.	Didirpur Chak Fatma	60/30/110/437	60/0030/0110/0437
77.	Dilawal Pur	60/30/110/444	60/0030/0110/0444
78.	Dilsaz Pur	60/30/110/467	60/0030/0110/0467
79.	Dittanpur	60/30/110/487	60/0030/0110/0487
80.	Dondha	60/30/110/512	60/0030/0110/0512
81.	Dubihan	60/30/110/359	60/0030/0110/0359
82.	Dunvishpur	60/30/110/330	60/0030/0110/0330
83.	Ebrahimpur Dayal Simgh	60/30/110/316	60/0030/0110/0316
84.	Ebrahimpur Murar Singh	60/30/110/315	60/0030/0110/0315
85.	Gadopur	60/30/110/318	60/0030/0110/0318
86.	Gandhpa	60/30/110/481	60/0030/0110/0481
87.	Garar	60/30/110/406	60/0030/0110/0406
88.	Gaurtiara	60/30/110/508	60/0030/0110/0508
89.	Gopal Chak	60/30/110/379	60/0030/0110/0379
90.	Gopalpur	60/30/110/518	60/0030/0110/0518
91.	Gosaipur	60/30/110/528	60/0030/0110/0528
92.	Goshalpur	60/30/110/372	60/0030/0110/0372
93.	Govindpur	60/30/110/356	60/0030/0110/0356
94.	Hardaspur T. Newada	60/30/110/355	60/0030/0110/0355
95.	Harihar Pur	60/30/110/468	60/0030/0110/0468

क्रम सं० Sl. No.	ग्राम का नाम Name of Village	लोकेशन कोड नं० Location Code No.	
		मैनुअल Manual	कम्प्यूटर Computer
1	2	3	4
96.	Hasanpura	60/30/110/369	60/0030/0110/0369
97.	Hatwar Dayal Singh	60/30/110/309	60/0030/0110/0309
98.	Hatwar Murar Singh	60/30/110/307	60/0030/0110/0307
99.	Hazipur	60/30/110/520	60/0030/0110/0520
100.	Himaun Pur	60/30/110/433	60/0030/0110/0433
101.	Horilpur Sham	60/30/110/497	60/0030/0110/0497
102.	Husampur	60/30/110/519	60/0030/0110/0519
103.	Husanabad	60/30/110/499	60/0030/0110/0499
104.	Indrapur	60/30/110/524	60/0030/0110/0524
105.	Itwa	60/30/110/358	60/0030/0110/0358
106.	Jagdishpur	60/30/110/336	60/0030/0110/0336
107.	Jalalabad	60/30/110/498	60/0030/0110/0498
108.	Jamal Chak	60/30/110/375	60/0030/0110/0375
109.	Jamalpur M. Newada	60/30/110/361	60/0030/0110/0361
110.	Jamira	60/30/110/486	60/0030/0110/0486
111.	Jayanti Pur	60/30/110/427	60/0030/0110/0427
112.	Jogipur	60/30/110/338	60/0030/0110/0338
113.	Kabirpur Khargi	60/30/110/304	60/0030/0110/0304
114.	Kaiwa Bandh	60/30/110/317	60/0030/0110/0317
115.	Kaji Chak	60/30/110/378	60/0030/0110/0378
116.	Kaji Pur	60/30/110/438	60/0030/0110/0438
117.	Kalayanipur	60/30/110/531	60/0030/0110/0531
118.	Kamsari	60/30/110/346	60/0030/0110/0346
119.	Kamu Pur	60/30/110/465	60/0030/0110/0465

क्रम सं० Sl. No.	ग्राम का नाम Name of Village	लोकेशन कोड नं० Location Code No.	
		मैनुअल Manual	कम्प्यूटर Computer
1	2	3	4
120.	Kandhaura Kalan	60/30/110/460	60/0030/0110/0460
121.	Kandhwara Khurd	60/30/110/450	60/0030/0110/0450
122.	Karari	60/30/110/308	60/0030/0110/0308
123.	Karimuddinpur	60/30/110/540	60/0030/0110/0540
124.	Karkatpur Araji Mafi	60/30/110/389	60/0030/0110/0389
125.	Karkatpur T. Bharauli	60/30/110/390	60/0030/0110/0390
126.	Karkatpur T. Utarawh	60/30/110/386	60/0030/0110/0386
127.	Katariya	60/30/110/517	60/0030/0110/0517
128.	Kateysar	60/30/110/504	60/0030/0110/0504
129.	Katya Narayan Pur	60/30/110/454	60/0030/0110/0454
130.	Khara	60/30/110/470	60/0030/0110/0470
131.	Kharhara	60/30/110/360	60/0030/0110/0360
132.	Khempur	60/30/110/541	60/0030/0110/0541
133.	Khijir Pur	60/30/110/441	60/0030/0110/0441
134.	Kolhua	60/30/110/411	60/0030/0110/0411
135.	Kubari	60/30/110/457	60/0030/0110/0457
136.	Lachaman Pur Urf Mubarak Pur	60/30/110/458	60/0030/0110/0458
137.	Lakhnauli	60/30/110/474	60/0030/0110/0474
138.	Lathudih	60/30/110/539	60/0030/0110/0539
139.	Mahamudpur	60/30/110/407	60/0030/0110/0407
140.	Mahmudpur	60/30/110/300	60/0030/0110/0300
141.	Mahsan Pur	60/30/110/461	60/0030/0110/0461
142.	Mahuwari Urf Kripalpur	60/30/110/362	60/0030/0110/0362
143.	Malari	60/30/110/473	60/0030/0110/0473

क्रम सं० Sl. No.	ग्राम का नाम Name of Village	लोकेशन कोड नं० Location Code No.	
		मैनुअल Manual	कम्प्यूटर Computer
1	2	3	4
144.	Manaspur	60/30/110/373	60/0030/0110/0373
145.	Manaw	60/30/110/328	60/0030/0110/0328
146.	Manik Chandpur	60/30/110/489	60/0030/0110/0489
147.	Manirpur	60/30/110/479	60/0030/0110/0479
148.	Mansiha	60/30/110/301	60/0030/0110/0301
149.	Mata	60/30/110/493	60/0030/0110/0493
150.	Mauna	60/30/110/516	60/0030/0110/0516
151.	Maura	60/30/110/353	60/0030/0110/0353
152.	Misrawalia Urf Lila Chak	60/30/110/527	60/0030/0110/0527
153.	Mohammad Pur T. Khara	60/30/110/466	60/0030/0110/0466
154.	Mohbatpur	60/30/110/363	60/0030/0110/0363
155.	Mohiuddinpur T. Pakawali	60/30/110/364	60/0030/0110/0364
156.	Mojpur Mu. Khara	60/30/110/511	60/0030/0110/0511
157.	Mubarak Pur T. Kamu Pur	60/30/110/463	60/0030/0110/0463
158.	Mubarakhpur	60/30/110/526	60/0030/0110/0526
159.	Mubarakhpur T. Bandae	60/30/110/501	60/0030/0110/0501
160.	Mubarakpur T. Sepah	60/30/110/500	60/0030/0110/0500
161.	Mubarkpur Jugunu	60/30/110/324	60/0030/0110/0324
162.	Muhammadpur Urf Madhopur	60/30/110/521	60/0030/0110/0521
163.	Musepur	60/30/110/343	60/0030/0110/0343
164.	Mustafabad	60/30/110/418	60/0030/0110/0418
165.	Nainkol	60/30/110/414	60/0030/0110/0414
166.	Nakawipur	60/30/110/320	60/0030/0110/0320
167.	Narainpur	60/30/110/376	60/0030/0110/0376

क्रम सं० Sl. No.	ग्राम का नाम Name of Village	लोकेशन कोड नं० Location Code No.	
		मैनुअल Manual	कम्प्यूटर Computer
1	2	3	4
168.	Narayan Pur	60/30/110/459	60/0030/0110/0459
169.	Naserpurchak Dayal T. Bandhae	60/30/110/503	60/0030/0110/0503
170.	Nasir Pur	60/30/110/425	60/0030/0110/0425
171.	Nasiramad	60/30/110/342	60/0030/0110/0342
172.	Nasirpur	60/30/110/515	60/0030/0110/0515
173.	Nasirpur Gandhpa	60/30/110/483	60/0030/0110/0483
174.	Nasirpur T. Pahrajpur	60/30/110/412	60/0030/0110/0412
175.	New Araji Mafi	60/30/110/436	60/0030/0110/0436
176.	New Urf Uncha Dih	60/30/110/442	60/0030/0110/0442
177.	Newada	60/30/110/354	60/0030/0110/0354
178.	Nihalpur	60/30/110/404	60/0030/0110/0404
179.	Nizampur	60/30/110/545	60/0030/0110/0545
180.	Nurpur	60/30/110/544	60/0030/0110/0544
181.	Padraw	60/30/110/534	60/0030/0110/0534
182.	Pah Bareser	60/30/110/312	60/0030/0110/0312
183.	Pahapatti Khas	60/30/110/367	60/0030/0110/0367
184.	Paharipur	60/30/110/371	60/0030/0110/0371
185.	Paharpur T. Barachawar	60/30/110/448	60/0030/0110/0448
186.	Paharpur Taufir	60/30/110/494	60/0030/0110/0494
187.	Pahdaria	60/30/110/370	60/0030/0110/0370
188.	Pahpatti Sikam	60/30/110/368	60/0030/0110/0368
189.	Pahrajpur	60/30/110/413	60/0030/0110/0413
190.	Pahupur	60/30/110/357	60/0030/0110/0357
191.	Pakawali	60/30/110/365	60/0030/0110/0365

क्रम सं० Sl. No.	ग्राम का नाम Name of Village	लोकेशन कोड नं० Location Code No.	
		मैनुअल Manual	कम्प्यूटर Computer
1	2	3	4
192.	Pakhanpura	60/30/110/410	60/0030/0110/0410
193.	Palia T. Bara Chawar	60/30/110/462	60/0030/0110/0462
194.	Parbat Patti	60/30/110/453	60/0030/0110/0453
195.	Patar	60/30/110/401	60/0030/0110/0401
196.	Pate Pur	60/30/110/434	60/0030/0110/0434
197.	Paw Pati Awal	60/30/110/420	60/0030/0110/0420
198.	Pawpatti Doyam	60/30/110/399	60/0030/0110/0399
199.	Pawpatti Soem	60/30/110/402	60/0030/0110/0402
200.	Pihuli	60/30/110/384	60/0030/0110/0384
201.	Pindari	60/30/110/299	60/0030/0110/0299
202.	Raigarh	60/30/110/344	60/0030/0110/0344
203.	Rajapur	60/30/110/322	60/0030/0110/0322
204.	Rajapur T. Asawar	60/30/110/351	60/0030/0110/0351
205.	Rajmal Pah	60/30/110/532	60/0030/0110/0532
206.	Ramdaspur	60/30/110/347	60/0030/0110/0347
207.	Rampur	60/30/110/529	60/0030/0110/0529
208.	Rampur	60/30/110/513	60/0030/0110/0513
209.	Rampur Sital	60/30/110/447	60/0030/0110/0447
210.	Sado Pur	60/30/110/426	60/0030/0110/0426
211.	Sagapali	60/30/110/298	60/0030/0110/0298
212.	Sagapali Dayal Singh	60/30/110/310	60/0030/0110/0310
213.	Sagapali Murar Singh	60/30/110/314	60/0030/0110/0314
214.	Sahajrampur	60/30/110/480	60/0030/0110/0480
215.	Sahjat Pur	60/30/110/451	60/0030/0110/0451

क्रम सं० Sl. No.	ग्राम का नाम Name of Village	लोकेशन कोड नं० Location Code No.	
		मैनुअल Manual	कम्प्यूटर Computer
1	2	3	4
216.	Sahsua T. Khara	60/30/110/471	60/0030/0110/0471
217.	Salar Kham	60/30/110/431	60/0030/0110/0431
218.	Samari	60/30/110/345	60/0030/0110/0345
219.	Samaur	60/30/110/485	60/0030/0110/0485
220.	Saprempur Wasmi	60/30/110/329	60/0030/0110/0329
221.	Sarai Dubaulia	60/30/110/543	60/0030/0110/0543
222.	Shah Mohammad Pur T.kamu Pur	60/30/110/464	60/0030/0110/0464
223.	Shah Muhammadpur	60/30/110/488	60/0030/0110/0488
224.	Shahpur Dewajit	60/30/110/476	60/0030/0110/0476
225.	Shakapur	60/30/110/305	60/0030/0110/0305
226.	Shayad Khanpur	60/30/110/514	60/0030/0110/0514
227.	Shekh Alipur	60/30/110/374	60/0030/0110/0374
228.	Shekhpur Kishun	60/30/110/477	60/0030/0110/0477
229.	Shekhpur Rudal	60/30/110/478	60/0030/0110/0478
230.	Sher Khas Anshik	60/30/110/535	60/0030/0110/0535
231.	Sherpur Totari	60/30/110/306	60/0030/0110/0306
232.	Shiwari Khas	60/30/110/325	60/0030/0110/0325
233.	Siar Ghatta	60/30/110/533	60/0030/0110/0533
234.	Sihani Sagapali Murar Singh	60/30/110/303	60/0030/0110/0303
235.	Sikandarpur Mu. Parsa	60/30/110/530	60/0030/0110/0530
236.	Sisai Taufi	60/30/110/341	60/0030/0110/0341
237.	Subhani Pur	60/30/110/430	60/0030/0110/0430
238.	Sultanpur T. Newada	60/30/110/366	60/0030/0110/0366
239.	Suremanpur	60/30/110/340	60/0030/0110/0340

क्रम सं० Sl. No.	ग्राम का नाम Name of Village	लोकेशन कोड नं० Location Code No.	
		मैनुअल Manual	कम्प्यूटर Computer
1	2	3	4
240.	Tajpur	60/30/110/383	60/0030/0110/0383
241.	Tal Bandial	60/30/110/385	60/0030/0110/0385
242.	Tarapur	60/30/110/523	60/0030/0110/0523
243.	Tarwadih	60/30/110/381	60/0030/0110/0381
244.	Tarwan	60/30/110/435	60/0030/0110/0435
245.	Tiwaripur	60/30/110/335	60/0030/0110/0335
246.	Toderpur	60/30/110/323	60/0030/0110/0323
247.	Utarawn	60/30/110/424	60/0030/0110/0424
248.	Vidyapur	60/30/110/495	60/0030/0110/0495

क्रम सं० Sl. No.	ग्राम का नाम Name of Village	लोकेशन कोड नं० Location Code No.	
		मैनुअल Manual	कम्प्यूटर Computer
1	2	3	4
Tahsil : Mohammadab		**C.D. Block**	**Mohammadab**
1.	Abadan Urf Baran	60/30/120/667	60/0030/0120/0667
2.	Abbas Nagar	60/30/120/594	60/0030/0120/0594
3.	Abbaspur	60/30/120/564	60/0030/0120/0564
4.	Adelabad	60/30/120/832	60/0030/0120/0832
5.	Ahirauli	60/30/120/758	60/0030/0120/0758
6.	Ahmad Patti	60/30/120/807	60/0030/0120/0807
7.	Akbarpur	60/30/120/618	60/0030/0120/0618
8.	Allichak	60/30/120/621	60/0030/0120/0621
9.	Araje Gangwar Baluwa	60/30/120/823	60/0030/0120/0823
10.	Arjanepur	60/30/120/623	60/0030/0120/0623
11.	Asalat Pur	60/30/120/764	60/0030/0120/0764
12.	Asmani Chak Urf Mali Chak	60/30/120/775	60/0030/0120/0775
13.	Ataulapur	60/30/120/556	60/0030/0120/0556
14.	Babhnoli	60/30/120/680	60/0030/0120/0680
15.	Badshah Pur	60/30/120/721	60/0030/0120/0721
16.	Baged	60/30/120/687	60/0030/0120/0687
17.	Bahadurpur	60/30/120/783	60/0030/0120/0783
18.	Bahoranpah Dehati	60/30/120/835	60/0030/0120/0835
19.	Baikunthpur	60/30/120/622	60/0030/0120/0622
20.	Bajalpur	60/30/120/836	60/0030/0120/0836
21.	Bakaspura	60/30/120/850	60/0030/0120/0850
22.	Bakharipuar	60/30/120/833	60/0030/0120/0833
23.	Bala Nagar	60/30/120/643	60/0030/0120/0643

क्रम सं० Sl. No.	ग्राम का नाम Name of Village	लोकेशन कोड नं० Location Code No.	
		मैनुअल Manual	कम्प्यूटर Computer
1	2	3	4
24.	Bala Pur	60/30/120/734	60/0030/0120/0734
25.	Ballichauki Sadikapur	60/30/120/598	60/0030/0120/0598
26.	Balpathar	60/30/120/579	60/0030/0120/0579
27.	Baluwa Mu. Nonhara	60/30/120/563	60/0030/0120/0563
28.	Baluwa Tapa Kathut	60/30/120/817	60/0030/0120/0817
29.	Baran Pur	60/30/120/755	60/0030/0120/0755
30.	Barhika Pura	60/30/120/784	60/0030/0120/0784
31.	Bensagar	60/30/120/799	60/0030/0120/0799
32.	Bhadeyser	60/30/120/668	60/0030/0120/0668
33.	Bhagwanpah	60/30/120/837	60/0030/0120/0837
34.	Bhala	60/30/120/548	60/0030/0120/0548
35.	Bhatwaliya	60/30/120/647	60/0030/0120/0647
36.	Bisesarpur	60/30/120/800	60/0030/0120/0800
37.	Bishun Pura Urf Raghubarganj	60/30/120/684	60/0030/0120/0684
38.	Bisunpur Mu. Husaynpur Kothiya	60/30/120/608	60/0030/0120/0608
39.	Brahamdas Pur	60/30/120/657	60/0030/0120/0657
40.	Breji	60/30/120/658	60/0030/0120/0658
41.	Chaimal Pur	60/30/120/679	60/0030/0120/0679
42.	Chak Abdal	60/30/120/801	60/0030/0120/0801
43.	Chak Abdul Khair	60/30/120/804	60/0030/0120/0804
44.	Chak Abdul Khalil	60/30/120/849	60/0030/0120/0849
45.	Chak Abdul Khatir Urf Rukhaipu	60/30/120/747	60/0030/0120/0747
46.	Chak Abdul Kudus	60/30/120/847	60/0030/0120/0847
47.	Chak Abdulla	60/30/120/571	60/0030/0120/0571

क्रम सं० Sl. No.	ग्राम का नाम Name of Village	लोकेशन कोड नं० Location Code No.	
		मैनुअल Manual	कम्प्यूटर Computer
1	2	3	4
48.	Chak Ahlahdad	60/30/120/569	60/0030/0120/0569
49.	Chak Alam	60/30/120/827	60/0030/0120/0827
50.	Chak Alawalpur	60/30/120/787	60/0030/0120/0787
51.	Chak Ali Akbar	60/30/120/768	60/0030/0120/0768
52.	Chak Awartak Mugiani	60/30/120/640	60/0030/0120/0640
53.	Chak Bahaudden	60/30/120/829	60/0030/0120/0829
54.	Chak Baker Azra	60/30/120/675	60/0030/0120/0675
55.	Chak Basir	60/30/120/605	60/0030/0120/0605
56.	Chak Bhanua	60/30/120/726	60/0030/0120/0726
57.	Chak Dan	60/30/120/733	60/0030/0120/0733
58.	Chak Dariya	60/30/120/754	60/0030/0120/0754
59.	Chak Davan	60/30/120/732	60/0030/0120/0732
60.	Chak Diler Himmat	60/30/120/769	60/0030/0120/0769
61.	Chak Farid T.sarasan	60/30/120/591	60/0030/0120/0591
62.	Chak Gang	60/30/120/638	60/0030/0120/0638
63.	Chak Ganni	60/30/120/639	60/0030/0120/0639
64.	Chak Habibullah Urf Bhagwanpah	60/30/120/782	60/0030/0120/0782
65.	Chak Hamja	60/30/120/573	60/0030/0120/0573
66.	Chak Husaini	60/30/120/570	60/0030/0120/0570
67.	Chak Ibrahim	60/30/120/547	60/0030/0120/0547
68.	Chak Ibrahimpur M. Murtajapur	60/30/120/860	60/0030/0120/0860
69.	Chak Inayat	60/30/120/718	60/0030/0120/0718
70.	Chak Jafar	60/30/120/567	60/0030/0120/0567
71.	Chak Jahrullah	60/30/120/805	60/0030/0120/0805

क्रम सं० Sl. No.	ग्राम का नाम Name of Village	लोकेशन कोड नं० Location Code No.	
		मैनुअल Manual	कम्प्यूटर Computer
1	2	3	4
72.	Chak Jalal Bairan Urf Kaushikp	60/30/120/748	60/0030/0120/0748
73.	Chak Jalalkuvari Urf Mohanpura	60/30/120/645	60/0030/0120/0645
74.	Chak Jamaluddin M. Girdha Kala	60/30/120/700	60/0030/0120/0700
75.	Chak Janub	60/30/120/660	60/0030/0120/0660
76.	Chak Kalay	60/30/120/659	60/0030/0120/0659
77.	Chak Kamaralli	60/30/120/588	60/0030/0120/0588
78.	Chak Kamraura	60/30/120/555	60/0030/0120/0555
79.	Chak Khairullah Urf Lachipah	60/30/120/745	60/0030/0120/0745
80.	Chak Khaja Mansur	60/30/120/601	60/0030/0120/0601
81.	Chak Kharullah	60/30/120/776	60/0030/0120/0776
82.	Chak Kharullah Urf Kotia	60/30/120/720	60/0030/0120/0720
83.	Chak Lalabad Pharosh	60/30/120/722	60/0030/0120/0722
84.	Chak Latif Murki	60/30/120/845	60/0030/0120/0845
85.	Chak Mahiuddin	60/30/120/636	60/0030/0120/0636
86.	Chak Majuddin	60/30/120/789	60/0030/0120/0789
87.	Chak Manaur	60/30/120/746	60/0030/0120/0746
88.	Chak Molana Khejir	60/30/120/631	60/0030/0120/0631
89.	Chak Mukund Urf Bartar	60/30/120/577	60/0030/0120/0577
90.	Chak Mukuri Barej Pur	60/30/120/771	60/0030/0120/0771
91.	Chak Nandu Chaubey	60/30/120/702	60/0030/0120/0702
92.	Chak Nashir Pur Khurd	60/30/120/724	60/0030/0120/0724
93.	Chak Pahar M. Murtajapur	60/30/120/861	60/0030/0120/0861
94.	Chak Painda	60/30/120/752	60/0030/0120/0752
95.	Chak Pharid Bareji	60/30/120/765	60/0030/0120/0765

क्रम सं० Sl. No.	ग्राम का नाम Name of Village	लोकेशन कोड नं० Location Code No.	
		मैनुअल Manual	कम्प्यूटर Computer
1	2	3	4
96.	Chak Phateullah	60/30/120/725	60/0030/0120/0725
97.	Chak Punni	60/30/120/717	60/0030/0120/0717
98.	Chak Rahmatali	60/30/120/838	60/0030/0120/0838
99.	Chak Rasedjafer Pura Dehati	60/30/120/831	60/0030/0120/0831
100.	Chak Rasul	60/30/120/788	60/0030/0120/0788
101.	Chak Rasul	60/30/120/731	60/0030/0120/0731
102.	Chak Rosan	60/30/120/701	60/0030/0120/0701
103.	Chak Rukundin	60/30/120/759	60/0030/0120/0759
104.	Chak Rukundinpur	60/30/120/620	60/0030/0120/0620
105.	Chak Sah Muhammad Urf Malikpur	60/30/120/741	60/0030/0120/0741
106.	Chak Sahrulla	60/30/120/589	60/0030/0120/0589
107.	Chak Sale	60/30/120/762	60/0030/0120/0762
108.	Chak Salem Urf Nakta	60/30/120/592	60/0030/0120/0592
109.	Chak Samsuddin	60/30/120/786	60/0030/0120/0786
110.	Chak Sikander Ta. Hiran Pur	60/30/120/763	60/0030/0120/0763
111.	Chak Taha	60/30/120/572	60/0030/0120/0572
112.	Chak Tahir Parsa	60/30/120/705	60/0030/0120/0705
113.	Chak Tarfiya	60/30/120/842	60/0030/0120/0842
114.	Chak Tayab	60/30/120/650	60/0030/0120/0650
115.	Chak Tiwari	60/30/120/596	60/0030/0120/0596
116.	Chak Usman	60/30/120/599	60/0030/0120/0599
117.	Chak Wahed	60/30/120/607	60/0030/0120/0607
118.	Chakabadlu	60/30/120/575	60/0030/0120/0575
119.	Chakabdulla M. Nonhara	60/30/120/576	60/0030/0120/0576

क्रम सं० Sl. No.	ग्राम का नाम Name of Village	लोकेशन कोड नं० Location Code No.	
		मैनुअल Manual	कम्प्यूटर Computer
1	2	3	4
120.	Chakdan Khajgi	60/30/120/632	60/0030/0120/0632
121.	Chakfiroj M. Chhattarpur	60/30/120/637	60/0030/0120/0637
122.	Chakfiroj M. Sukhpura	60/30/120/625	60/0030/0120/0625
123.	Chakmaksud Urf Mudera	60/30/120/585	60/0030/0120/0585
124.	Chakmir Muhammad Urf Mirpur	60/30/120/583	60/0030/0120/0583
125.	Chaksahbaj Kuli Urf Saraya	60/30/120/613	60/0030/0120/0613
126.	Chakvajed Mu. Bhala	60/30/120/546	60/0030/0120/0546
127.	Chandany	60/30/120/846	60/0030/0120/0846
128.	Chaubaypur	60/30/120/828	60/0030/0120/0828
129.	Chaukiya	60/30/120/602	60/0030/0120/0602
130.	Chhattarpur	60/30/120/634	60/0030/0120/0634
131.	Chunguni Pur	60/30/120/656	60/0030/0120/0656
132.	Dal Sagar	60/30/120/767	60/0030/0120/0767
133.	Dalpatpur	60/30/120/619	60/0030/0120/0619
134.	Daniyal Chak	60/30/120/586	60/0030/0120/0586
135.	Dari Deeh	60/30/120/609	60/0030/0120/0609
136.	Dariyapur	60/30/120/822	60/0030/0120/0822
137.	Dauan Silaich	60/30/120/729	60/0030/0120/0729
138.	Daud Pur	60/30/120/743	60/0030/0120/0743
139.	Delawalpur	60/30/120/819	60/0030/0120/0819
140.	Dhap Gauspur	60/30/120/821	60/0030/0120/0821
141.	Dharmadih	60/30/120/568	60/0030/0120/0568
142.	Dharmpura	60/30/120/806	60/0030/0120/0806
143.	Dolatabad	60/30/120/778	60/0030/0120/0778

क्रम सं० Sl. No.	ग्राम का नाम Name of Village	लोकेशन कोड नं० Location Code No.	
		मैनुअल Manual	कम्प्यूटर Computer
1	2	3	4
144.	Doman Pura	60/30/120/737	60/0030/0120/0737
145.	Dorapur	60/30/120/791	60/0030/0120/0791
146.	Dubaoliya	60/30/120/597	60/0030/0120/0597
147.	Duboullia	60/30/120/792	60/0030/0120/0792
148.	Dulam Pur	60/30/120/672	60/0030/0120/0672
149.	Dullampah	60/30/120/816	60/0030/0120/0816
150.	Faizullah Pur	60/30/120/689	60/0030/0120/0689
151.	Fakhrabad	60/30/120/652	60/0030/0120/0652
152.	Firojpur M. Gauspur	60/30/120/818	60/0030/0120/0818
153.	Firozpur Kalan	60/30/120/617	60/0030/0120/0617
154.	Gajraj Gadai Pur	60/30/120/673	60/0030/0120/0673
155.	Gambhirpur Husanbakay	60/30/120/781	60/0030/0120/0781
156.	Gambhirpur Khurd Gopalchauba	60/30/120/780	60/0030/0120/0780
157.	Gambhirpur Nawada	60/30/120/779	60/0030/0120/0779
158.	Gandesar	60/30/120/677	60/0030/0120/0677
159.	Ganeshpur	60/30/120/644	60/0030/0120/0644
160.	Gangaram Patti	60/30/120/790	60/0030/0120/0790
161.	Gathia	60/30/120/551	60/0030/0120/0551
162.	Gaura	60/30/120/550	60/0030/0120/0550
163.	Gauslajampur	60/30/120/642	60/0030/0120/0642
164.	Gayhuni	60/30/120/654	60/0030/0120/0654
165.	Ghoghodih	60/30/120/697	60/0030/0120/0697
166.	Girdhariya Kala	60/30/120/699	60/0030/0120/0699
167.	Girdhariya Khurd	60/30/120/698	60/0030/0120/0698

क्रम सं० Sl. No.	ग्राम का नाम Name of Village	लोकेशन कोड नं० Location Code No.	
		मैनुअल Manual	कम्प्यूटर Computer
1	2	3	4
168.	Gouspur	60/30/120/809	60/0030/0120/0809
169.	Haini	60/30/120/590	60/0030/0120/0590
170.	Harabanshpur	60/30/120/777	60/0030/0120/0777
171.	Harbanspur	60/30/120/578	60/0030/0120/0578
172.	Hardiya	60/30/120/558	60/0030/0120/0558
173.	Hari Pur	60/30/120/661	60/0030/0120/0661
174.	Hariballampur Urf Alawalpur	60/30/120/814	60/0030/0120/0814
175.	Harkesh Pah	60/30/120/706	60/0030/0120/0706
176.	Harkesh Pur	60/30/120/760	60/0030/0120/0760
177.	Hasan Pura	60/30/120/703	60/0030/0120/0703
178.	Hata	60/30/120/719	60/0030/0120/0719
179.	Hera Chak	60/30/120/802	60/0030/0120/0802
180.	Hichhan Pura	60/30/120/751	60/0030/0120/0751
181.	Hisamdin Pur	60/30/120/671	60/0030/0120/0671
182.	Hursaypur Kothiya	60/30/120/606	60/0030/0120/0606
183.	Husainpur	60/30/120/611	60/0030/0120/0611
184.	Husaypur	60/30/120/653	60/0030/0120/0653
185.	Ibrahim Pur M. Rajapur	60/30/120/696	60/0030/0120/0696
186.	Ibrahimpur	60/30/120/841	60/0030/0120/0841
187.	Ichauli	60/30/120/774	60/0030/0120/0774
188.	Ismail Pur M. Tamal Pura	60/30/120/761	60/0030/0120/0761
189.	Ismailpur Urf Malipur	60/30/120/581	60/0030/0120/0581
190.	Jagatpur Taluka Sukhpura	60/30/120/629	60/0030/0120/0629
191.	Jagjiwan Pur	60/30/120/757	60/0030/0120/0757

क्रम सं० Sl. No.	ग्राम का नाम Name of Village	लोकेशन कोड नं० Location Code No.	
		मैनुअल Manual	कम्प्यूटर Computer
1	2	3	4
192.	Jait Pura	60/30/120/707	60/0030/0120/0707
193.	Jakarauli	60/30/120/766	60/0030/0120/0766
194.	Jalalpur Mu. Sawana	60/30/120/562	60/0030/0120/0562
195.	Janabad	60/30/120/749	60/0030/0120/0749
196.	Jiwandaspur Kalan	60/30/120/840	60/0030/0120/0840
197.	Joga Pur	60/30/120/664	60/0030/0120/0664
198.	Kaberha	60/30/120/803	60/0030/0120/0803
199.	Kadi Pur	60/30/120/744	60/0030/0120/0744
200.	Kaithauli	60/30/120/709	60/0030/0120/0709
201.	Kaithauli Urf Larauli	60/30/120/708	60/0030/0120/0708
202.	Kajipur Siraj	60/30/120/795	60/0030/0120/0795
203.	Kalyanpur M. Kathut	60/30/120/808	60/0030/0120/0808
204.	Kalyanpur Urf Hanuman Ganj	60/30/120/796	60/0030/0120/0796
205.	Kamalpur	60/30/120/856	60/0030/0120/0856
206.	Kamalpur Lodi	60/30/120/628	60/0030/0120/0628
207.	Kamalpur Mutalake Mubarakpur	60/30/120/686	60/0030/0120/0686
208.	Kandharpur	60/30/120/582	60/0030/0120/0582
209.	Karam Chand Pur	60/30/120/683	60/0030/0120/0683
210.	Karanpura	60/30/120/794	60/0030/0120/0794
211.	Karaudiya	60/30/120/641	60/0030/0120/0641
212.	Karoudiya	60/30/120/666	60/0030/0120/0666
213.	Kasba Karim Urf Suraya	60/30/120/830	60/0030/0120/0830
214.	Kasbabulla Dehati	60/30/120/839	60/0030/0120/0839
215.	Kathut	60/30/120/798	60/0030/0120/0798

क्रम सं० Sl. No.	ग्राम का नाम Name of Village	लोकेशन कोड नं० Location Code No.	
		मैनुअल Manual	कम्प्यूटर Computer
1	2	3	4
216.	Kesaw Pur	60/30/120/773	60/0030/0120/0773
217.	Khalilpur	60/30/120/580	60/0030/0120/0580
218.	Khalispur	60/30/120/651	60/0030/0120/0651
219.	Khalispur T. Gauspur	60/30/120/810	60/0030/0120/0810
220.	Khandha	60/30/120/815	60/0030/0120/0815
221.	Khem Pur	60/30/120/711	60/0030/0120/0711
222.	Khem Raj Patti	60/30/120/730	60/0030/0120/0730
223.	Khijir Pur M. Patepur	60/30/120/715	60/0030/0120/0715
224.	Kundaser	60/30/120/851	60/0030/0120/0851
225.	Kuwari	60/30/120/646	60/0030/0120/0646
226.	Lakha	60/30/120/662	60/0030/0120/0662
227.	Lakhmipur	60/30/120/595	60/0030/0120/0595
228.	Lakshirampur	60/30/120/704	60/0030/0120/0704
229.	Lalapur Adaye	60/30/120/624	60/0030/0120/0624
230.	Lalupur Bar	60/30/120/858	60/0030/0120/0858
231.	M. Janpur	60/30/120/750	60/0030/0120/0750
232.	Maheshpur M. Silaich	60/30/120/712	60/0030/0120/0712
233.	Mahrupur	60/30/120/848	60/0030/0120/0848
234.	Mahrupur	60/30/120/859	60/0030/0120/0859
235.	Mahuwi	60/30/120/633	60/0030/0120/0633
236.	Mamrajpur	60/30/120/812	60/0030/0120/0812
237.	Manik Pur	60/30/120/714	60/0030/0120/0714
238.	Mathia Rajpur	60/30/120/553	60/0030/0120/0553
239.	Meranpur Urf Madiyandih	60/30/120/635	60/0030/0120/0635

क्रम सं० Sl. No.	ग्राम का नाम Name of Village	लोकेशन कोड नं० Location Code No.	
		मैनुअल Manual	कम्प्यूटर Computer
1	2	3	4
240.	Mirzapur	60/30/120/665	60/0030/0120/0665
241.	Mohammadpur	60/30/120/549	60/0030/0120/0549
242.	Momin Pur	60/30/120/682	60/0030/0120/0682
243.	Mubarak Pur	60/30/120/727	60/0030/0120/0727
244.	Muhammadpur Latif	60/30/120/694	60/0030/0120/0694
245.	Muhammadpur Mushaib	60/30/120/742	60/0030/0120/0742
246.	Muhammadpur Urf Dhodhodih	60/30/120/690	60/0030/0120/0690
247.	Murki Buzurg	60/30/120/844	60/0030/0120/0844
248.	Murki Khurd	60/30/120/843	60/0030/0120/0843
249.	Murtja Pur	60/30/120/739	60/0030/0120/0739
250.	Musapuar	60/30/120/862	60/0030/0120/0862
251.	Nagwa Urf Hanuman Chauki	60/30/120/604	60/0030/0120/0604
252.	Nagwa Urf Nawapura	60/30/120/603	60/0030/0120/0603
253.	Nasarat Pur	60/30/120/713	60/0030/0120/0713
254.	Naserpur Kusum	60/30/120/615	60/0030/0120/0615
255.	Nashir Pur Kala	60/30/120/723	60/0030/0120/0723
256.	Nasirabad M. Balapur	60/30/120/738	60/0030/0120/0738
257.	Nasirpur Urf Muglanichak	60/30/120/593	60/0030/0120/0593
258.	Nasiruddinpur	60/30/120/669	60/0030/0120/0669
259.	Nasrathpur	60/30/120/587	60/0030/0120/0587
260.	Nathan Pur	60/30/120/753	60/0030/0120/0753
261.	Naur Deur	60/30/120/616	60/0030/0120/0616
262.	Nonahra	60/30/120/574	60/0030/0120/0574
263.	Paharipur	60/30/120/670	60/0030/0120/0670

क्रम सं० Sl. No.	ग्राम का नाम Name of Village	लोकेशन कोड नं० Location Code No.	
		मैनुअल Manual	कम्प्यूटर Computer
1	2	3	4
264.	Parahladpur	60/30/120/853	60/0030/0120/0853
265.	Parsa	60/30/120/678	60/0030/0120/0678
266.	Partappur	60/30/120/649	60/0030/0120/0649
267.	Pawala	60/30/120/716	60/0030/0120/0716
268.	Paygumbur Pur Urf Chalak Pur	60/30/120/663	60/0030/0120/0663
269.	Pram Pur	60/30/120/676	60/0030/0120/0676
270.	Puranpur	60/30/120/655	60/0030/0120/0655
271.	Raipur M. Rajapur	60/30/120/688	60/0030/0120/0688
272.	Rajapur	60/30/120/691	60/0030/0120/0691
273.	Rajawali	60/30/120/685	60/0030/0120/0685
274.	Raje Pah	60/30/120/736	60/0030/0120/0736
275.	Rajela Khurd	60/30/120/756	60/0030/0120/0756
276.	Ramchandpur	60/30/120/584	60/0030/0120/0584
277.	Rampur M.silaich	60/30/120/710	60/0030/0120/0710
278.	Rani Pur	60/30/120/772	60/0030/0120/0772
279.	Rasulpur Ahmad	60/30/120/566	60/0030/0120/0566
280.	Rasulpur Chaurangi	60/30/120/610	60/0030/0120/0610
281.	Rasulpur Habibulla	60/30/120/559	60/0030/0120/0559
282.	Rasulpur Hakim	60/30/120/770	60/0030/0120/0770
283.	Rasulpur Jamal	60/30/120/797	60/0030/0120/0797
284.	Rasulpur Mu. Sawana	60/30/120/561	60/0030/0120/0561
285.	Safapur	60/30/120/824	60/0030/0120/0824
286.	Safapur Urf Parsurampur	60/30/120/785	60/0030/0120/0785
287.	Saida Chak	60/30/120/565	60/0030/0120/0565

क्रम सं० Sl. No.	ग्राम का नाम Name of Village	लोकेशन कोड नं० Location Code No.	
		मैनुअल Manual	कम्प्यूटर Computer
1	2	3	4
288.	Salem Pur	60/30/120/740	60/0030/0120/0740
289.	Sarai Bahadur	60/30/120/614	60/0030/0120/0614
290.	Sarai Gandhu	60/30/120/692	60/0030/0120/0692
291.	Sarai Mufarah	60/30/120/681	60/0030/0120/0681
292.	Sarasan	60/30/120/600	60/0030/0120/0600
293.	Sardarpur	60/30/120/627	60/0030/0120/0627
294.	Saroli	60/30/120/674	60/0030/0120/0674
295.	Sawana	60/30/120/560	60/0030/0120/0560
296.	Sayidaspur	60/30/120/852	60/0030/0120/0852
297.	Sevarahin	60/30/120/695	60/0030/0120/0695
298.	Shahganj Urf Mirganj	60/30/120/825	60/0030/0120/0825
299.	Shahpur T. Gauspur	60/30/120/820	60/0030/0120/0820
300.	Shahpur T. Kathut	60/30/120/811	60/0030/0120/0811
301.	Shakkarpur	60/30/120/612	60/0030/0120/0612
302.	Shukulpura	60/30/120/826	60/0030/0120/0826
303.	Silaich	60/30/120/728	60/0030/0120/0728
304.	Sonbarsa	60/30/120/554	60/0030/0120/0554
305.	Sukhpura	60/30/120/626	60/0030/0120/0626
306.	Sultanpur	60/30/120/813	60/0030/0120/0813
307.	Surtapur	60/30/120/854	60/0030/0120/0854
308.	Surtapur Khas	60/30/120/855	60/0030/0120/0855
309.	Tamalpura	60/30/120/857	60/0030/0120/0857
310.	Tandwa M. Kajipur Siraj	60/30/120/793	60/0030/0120/0793
311.	Thanaipur	60/30/120/557	60/0030/0120/0557

क्रम सं० Sl. No.	ग्राम का नाम Name of Village	लोकेशन कोड नं० Location Code No.	
		मैनुअल Manual	कम्प्यूटर Computer
1	2	3	4
312.	Tiwaripur	60/30/120/834	60/0030/0120/0834
313.	Toderpur Urf Partap Pur	60/30/120/648	60/0030/0120/0648
314.	Umarpur	60/30/120/630	60/0030/0120/0630
315.	Usmanpur	60/30/120/552	60/0030/0120/0552
316.	Uttam Pur	60/30/120/693	60/0030/0120/0693
317.	Wajir Pur	60/30/120/735	60/0030/0120/0735

क्रम सं० Sl. No.	ग्राम का नाम Name of Village	लोकेशन कोड नं० Location Code No.	
		मैनुअल Manual	कम्प्यूटर Computer
1	2	3	4
Tahsil : Mohammadab		**C.D. Block :**	**Bhanwarkol**
1.	Aalapur	60/30/130/961	60/0030/0130/0961
2.	Aema	60/30/130/1030	60/0030/0130/1030
3.	Ahankar Pah	60/30/130/926	60/0030/0130/0926
4.	Ajaee Pur	60/30/130/1051	60/0030/0130/1051
5.	Alawalpur	60/30/130/965	60/0030/0130/0965
6.	Amar Patti	60/30/130/1005	60/0030/0130/1005
7.	Amaropur	60/30/130/1000	60/0030/0130/1000
8.	Amarpur	60/30/130/941	60/0030/0130/0941
9.	Amghat	60/30/130/1097	60/0030/0130/1097
10.	Amlam	60/30/130/1120	60/0030/0130/1120
11.	Andhari Pur	60/30/130/1021	60/0030/0130/1021
12.	Andhi	60/30/130/1128	60/0030/0130/1128
13.	Araji Birpur	60/30/130/1127	60/0030/0130/1127
14.	Araji Budhaila	60/30/130/1008	60/0030/0130/1008
15.	Araji Sipari	60/30/130/942	60/0030/0130/0942
16.	Arazi Chak Kesho	60/30/130/1033	60/0030/0130/1033
17.	Arazi Nnasirpur Lochin	60/30/130/1035	60/0030/0130/1035
18.	Arazi Patila	60/30/130/1074	60/0030/0130/1074
19.	Awathhi Basant	60/30/130/978	60/0030/0130/0978
20.	Awathhi Chatursal	60/30/130/988	60/0030/0130/0988
21.	Badauli Adai	60/30/130/1114	60/0030/0130/1114
22.	Badha	60/30/130/1015	60/0030/0130/1015
23.	Badihar Mafi	60/30/130/1129	60/0030/0130/1129

क्रम सं० Sl. No.	ग्राम का नाम Name of Village	लोकेशन कोड नं० Location Code No.	
		मैनुअल Manual	कम्प्यूटर Computer
1	2	3	4
24.	Baghauri T. Sonari	60/30/130/980	60/0030/0130/0980
25.	Bahora Ta. Birpur	60/30/130/1123	60/0030/0130/1123
26.	Baliyaria	60/30/130/960	60/0030/0130/0960
27.	Balua Tapa Shahpur	60/30/130/1121	60/0030/0130/1121
28.	Bansi	60/30/130/1119	60/0030/0130/1119
29.	Barauli Adai	60/30/130/995	60/0030/0130/0995
30.	Barhn Pura	60/30/130/1068	60/0030/0130/1068
31.	Baruli Mafi Dahinwar	60/30/130/1018	60/0030/0130/1018
32.	Baruli Mafi Mu. Lochin	60/30/130/1017	60/0030/0130/1017
33.	Baruna	60/30/130/874	60/0030/0130/0874
34.	Basartpur	60/30/130/963	60/0030/0130/0963
35.	Baskahi	60/30/130/949	60/0030/0130/0949
36.	Basnia	60/30/130/947	60/0030/0130/0947
37.	Belank	60/30/130/875	60/0030/0130/0875
38.	Belsari	60/30/130/883	60/0030/0130/0883
39.	Bhadaura	60/30/130/1044	60/0030/0130/1044
40.	Bhalampur Urf Paditpura	60/30/130/993	60/0030/0130/0993
41.	Bhampur	60/30/130/1047	60/0030/0130/1047
42.	Bharjari	60/30/130/1094	60/0030/0130/1094
43.	Bhatauli	60/30/130/1136	60/0030/0130/1136
44.	Bhawar Kol	60/30/130/1091	60/0030/0130/1091
45.	Bhopatpur Mu. Sonari	60/30/130/991	60/0030/0130/0991
46.	Bhora Mu. Kanuan	60/30/130/1027	60/0030/0130/1027
47.	Bhushula	60/30/130/973	60/0030/0130/0973

क्रम सं० Sl. No.	ग्राम का नाम Name of Village	लोकेशन कोड नं० Location Code No.	
		मैनुअल Manual	कम्प्यूटर Computer
1	2	3	4
48.	Birbhanpur	60/30/130/956	60/0030/0130/0956
49.	Birpur	60/30/130/1126	60/0030/0130/1126
50.	Birpur Rasid	60/30/130/919	60/0030/0130/0919
51.	Bisunpur Mu. Sukhdehra	60/30/130/1060	60/0030/0130/1060
52.	Budhala Khas Ta. Amarupur	60/30/130/1013	60/0030/0130/1013
53.	Chak Abbas	60/30/130/1100	60/0030/0130/1100
54.	Chak Ahmad Kalan	60/30/130/969	60/0030/0130/0969
55.	Chak Ahmad Khurd	60/30/130/865	60/0030/0130/0865
56.	Chak Azmtulla	60/30/130/985	60/0030/0130/0985
57.	Chak Bahauddin Pur	60/30/130/890	60/0030/0130/0890
58.	Chak Bala	60/30/130/1077	60/0030/0130/1077
59.	Chak Bhago	60/30/130/1124	60/0030/0130/1124
60.	Chak Bhikhu	60/30/130/1078	60/0030/0130/1078
61.	Chak Chuti	60/30/130/1131	60/0030/0130/1131
62.	Chak Dharmsen	60/30/130/937	60/0030/0130/0937
63.	Chak Doman	60/30/130/958	60/0030/0130/0958
64.	Chak Dumaria	60/30/130/1080	60/0030/0130/1080
65.	Chak Fatma	60/30/130/982	60/0030/0130/0982
66.	Chak Girdharia	60/30/130/1076	60/0030/0130/1076
67.	Chak Gulabi	60/30/130/884	60/0030/0130/0884
68.	Chak Habib	60/30/130/902	60/0030/0130/0902
69.	Chak Hakim	60/30/130/986	60/0030/0130/0986
70.	Chak Ham	60/30/130/987	60/0030/0130/0987
71.	Chak Jhamp	60/30/130/905	60/0030/0130/0905

क्रम सं० Sl. No.	ग्राम का नाम Name of Village	लोकेशन कोड नं० Location Code No.	
		मैनुअल Manual	कम्प्यूटर Computer
1	2	3	4
72.	Chak Kathak	60/30/130/1031	60/0030/0130/1031
73.	Chak Khadi	60/30/130/964	60/0030/0130/0964
74.	Chak Khalil	60/30/130/984	60/0030/0130/0984
75.	Chak Khalil Hariharpah	60/30/130/979	60/0030/0130/0979
76.	Chak Khutha	60/30/130/893	60/0030/0130/0893
77.	Chak Latif Ullah	60/30/130/1064	60/0030/0130/1064
78.	Chak Mazuddin Urf Kadipur	60/30/130/1093	60/0030/0130/1093
79.	Chak Mir Mohd. Bhawar Kol	60/30/130/1092	60/0030/0130/1092
80.	Chak Mir Mohd.ta. Sukhdehra	60/30/130/1056	60/0030/0130/1056
81.	Chak Nuruddin	60/30/130/1070	60/0030/0130/1070
82.	Chak Ramji Pandit	60/30/130/911	60/0030/0130/0911
83.	Chak Tiyara Dhav	60/30/130/967	60/0030/0130/0967
84.	Chak Wajid Pur	60/30/130/888	60/0030/0130/0888
85.	Chakahmad Kala Remar	60/30/130/872	60/0030/0130/0872
86.	Chakkhan Muhammad	60/30/130/907	60/0030/0130/0907
87.	Chaksaiad Kaloo	60/30/130/904	60/0030/0130/0904
88.	Champapur Chak Doyam	60/30/130/908	60/0030/0130/0908
89.	Champapur Shikohabad	60/30/130/900	60/0030/0130/0900
90.	Champapur Tafe Ugarsen	60/30/130/910	60/0030/0130/0910
91.	Chamrari	60/30/130/934	60/0030/0130/0934
92.	Chandpur	60/30/130/885	60/0030/0130/0885
93.	Chilbil Pati	60/30/130/1002	60/0030/0130/1002
94.	Chilbili Madsudan	60/30/130/989	60/0030/0130/0989
95.	Chunihar Pah	60/30/130/863	60/0030/0130/0863

क्रम सं० Sl. No.	ग्राम का नाम Name of Village	लोकेशन कोड नं० Location Code No.	
		मैनुअल Manual	कम्प्यूटर Computer
1	2	3	4
96.	Dahinwar	60/30/130/990	60/0030/0130/0990
97.	Danetha	60/30/130/1019	60/0030/0130/1019
98.	Daulat Pur	60/30/130/1041	60/0030/0130/1041
99.	Dayal Pur	60/30/130/1075	60/0030/0130/1075
100.	Deoria	60/30/130/930	60/0030/0130/0930
101.	Dev Chand Pur	60/30/130/1115	60/0030/0130/1115
102.	Dhap Balua	60/30/130/1122	60/0030/0130/1122
103.	Dhudia	60/30/130/927	60/0030/0130/0927
104.	Donpah	60/30/130/1055	60/0030/0130/1055
105.	Fateullahpur	60/30/130/933	60/0030/0130/0933
106.	Fateullahpur	60/30/130/940	60/0030/0130/0940
107.	Firoj Pur	60/30/130/1110	60/0030/0130/1110
108.	Firoj Pur	60/30/130/1101	60/0030/0130/1101
109.	Firoj Pur Khurd	60/30/130/1062	60/0030/0130/1062
110.	Gondoor	60/30/130/921	60/0030/0130/0921
111.	Gori Khas	60/30/130/968	60/0030/0130/0968
112.	Gori Patti Sagram	60/30/130/970	60/0030/0130/0970
113.	Govindpur	60/30/130/1028	60/0030/0130/1028
114.	Gyanpur	60/30/130/959	60/0030/0130/0959
115.	Hapdur T	60/30/130/994	60/0030/0130/0994
116.	Hasanpura T. Gondur	60/30/130/928	60/0030/0130/0928
117.	Haydaria	60/30/130/1082	60/0030/0130/1082
118.	Hemrajpur	60/30/130/882	60/0030/0130/0882
119.	Hetimpur	60/30/130/889	60/0030/0130/0889

क्रम सं० Sl. No.	ग्राम का नाम Name of Village	लोकेशन कोड नं० Location Code No.	
		मैनुअल Manual	कम्प्यूटर Computer
1	2	3	4
120.	Indua	60/30/130/1016	60/0030/0130/1016
121.	Jagdishpur Khas	60/30/130/948	60/0030/0130/0948
122.	Jagdishpur T. Fakir Rafi	60/30/130/913	60/0030/0130/0913
123.	Jagdishpur T. Mahti	60/30/130/983	60/0030/0130/0983
124.	Jagdishpur Ta. Sukhdahar	60/30/130/1066	60/0030/0130/1066
125.	Jaghat Pur	60/30/130/1105	60/0030/0130/1105
126.	Jalal Pur	60/30/130/1065	60/0030/0130/1065
127.	Jalalpur Mutwali	60/30/130/876	60/0030/0130/0876
128.	Jamal Pur	60/30/130/1109	60/0030/0130/1109
129.	Jasdew Pur	60/30/130/1095	60/0030/0130/1095
130.	Jiyandanpur Khurd	60/30/130/939	60/0030/0130/0939
131.	Jiyanpur Mafi	60/30/130/1026	60/0030/0130/1026
132.	Jogamusahib	60/30/130/868	60/0030/0130/0868
133.	Kakar Ghatta	60/30/130/903	60/0030/0130/0903
134.	Kalyan Saranga	60/30/130/1009	60/0030/0130/1009
135.	Kanuan	60/30/130/1024	60/0030/0130/1024
136.	Karank	60/30/130/938	60/0030/0130/0938
137.	Karanpura	60/30/130/880	60/0030/0130/0880
138.	Karmu Pur	60/30/130/1020	60/0030/0130/1020
139.	Karpsha	60/30/130/975	60/0030/0130/0975
140.	Kashipur	60/30/130/877	60/0030/0130/0877
141.	Kewra	60/30/130/1050	60/0030/0130/1050
142.	Khairabari	60/30/130/996	60/0030/0130/0996
143.	Kharagpur	60/30/130/971	60/0030/0130/0971

क्रम सं० Sl. No.	ग्राम का नाम Name of Village	लोकेशन कोड नं० Location Code No.	
		मैनुअल Manual	कम्प्यूटर Computer
1	2	3	4
144.	Khardiha	60/30/130/962	60/0030/0130/0962
145.	Kharika	60/30/130/932	60/0030/0130/0932
146.	Khorampur	60/30/130/950	60/0030/0130/0950
147.	Kisun Pura	60/30/130/1058	60/0030/0130/1058
148.	Kothia Kodartal	60/30/130/869	60/0030/0130/0869
149.	Kthar	60/30/130/1098	60/0030/0130/1098
150.	Lalpur Maphi	60/30/130/957	60/0030/0130/0957
151.	Lauwadih	60/30/130/873	60/0030/0130/0873
152.	Lochin	60/30/130/1054	60/0030/0130/1054
153.	Loharpur	60/30/130/1118	60/0030/0130/1118
154.	Loknath Pah	60/30/130/892	60/0030/0130/0892
155.	Macha	60/30/130/1063	60/0030/0130/1063
156.	Mahashpur	60/30/130/1079	60/0030/0130/1079
157.	Mahashpur Ta. Birpur	60/30/130/1086	60/0030/0130/1086
158.	Mahender	60/30/130/916	60/0030/0130/0916
159.	Maheshpur T. Gondur	60/30/130/923	60/0030/0130/0923
160.	Mahimapur	60/30/130/1130	60/0030/0130/1130
161.	Mahri	60/30/130/992	60/0030/0130/0992
162.	Mahuari	60/30/130/1025	60/0030/0130/1025
163.	Malasa	60/30/130/886	60/0030/0130/0886
164.	Malikpura	60/30/130/894	60/0030/0130/0894
165.	Mania	60/30/130/1042	60/0030/0130/1042
166.	Mania Ta. Sakla Khurd	60/30/130/1057	60/0030/0130/1057
167.	Margupur	60/30/130/931	60/0030/0130/0931

क्रम सं० Sl. No.	ग्राम का नाम Name of Village	लोकेशन कोड नं० Location Code No.	
		मैनुअल Manual	कम्प्यूटर Computer
1	2	3	4
168.	Masauni	60/30/130/924	60/0030/0130/0924
169.	Mason	60/30/130/1029	60/0030/0130/1029
170.	Meghupur	60/30/130/997	60/0030/0130/0997
171.	Mirzabad Adai	60/30/130/1040	60/0030/0130/1040
172.	Mirzabad Kalakti	60/30/130/1039	60/0030/0130/1039
173.	Misraulia	60/30/130/955	60/0030/0130/0955
174.	Mokrampur	60/30/130/906	60/0030/0130/0906
175.	Mubark Pur	60/30/130/1034	60/0030/0130/1034
176.	Mubark Pur Durga	60/30/130/1046	60/0030/0130/1046
177.	Muhamadpur Lard	60/30/130/1088	60/0030/0130/1088
178.	Muhammadpur	60/30/130/1087	60/0030/0130/1087
179.	Muktapur Urf Charkha	60/30/130/974	60/0030/0130/0974
180.	Murera Buzurg	60/30/130/946	60/0030/0130/0946
181.	Murki Agadh	60/30/130/891	60/0030/0130/0891
182.	Murtajipur	60/30/130/879	60/0030/0130/0879
183.	Murtza Pur	60/30/130/1069	60/0030/0130/1069
184.	Musapur Ta. Silaich	60/30/130/1012	60/0030/0130/1012
185.	Musar Dewa	60/30/130/952	60/0030/0130/0952
186.	Mustafabad	60/30/130/1083	60/0030/0130/1083
187.	Mustfabad	60/30/130/901	60/0030/0130/0901
188.	Nakrikol	60/30/130/1085	60/0030/0130/1085
189.	Nand Mubarkhpur Urf Sakoha	60/30/130/1043	60/0030/0130/1043
190.	Narsingh Pur	60/30/130/887	60/0030/0130/0887
191.	Narsingh Pur Karil	60/30/130/1045	60/0030/0130/1045

क्रम सं० Sl. No.	ग्राम का नाम Name of Village	लोकेशन कोड नं० Location Code No.	
		मैनुअल Manual	कम्प्यूटर Computer
1	2	3	4
192.	Narsinghpur	60/30/130/899	60/0030/0130/0899
193.	Nasirpur Badauli	60/30/130/1111	60/0030/0130/1111
194.	Nasirpur Bangar	60/30/130/1049	60/0030/0130/1049
195.	Nasirpur Mafi	60/30/130/1107	60/0030/0130/1107
196.	Nasirpur Mafi	60/30/130/1112	60/0030/0130/1112
197.	Nasirpur Mirzabad	60/30/130/1113	60/0030/0130/1113
198.	Nasirpur Sukaulia	60/30/130/929	60/0030/0130/0929
199.	Nasirpur Ta. Macha	60/30/130/1036	60/0030/0130/1036
200.	Nasirpur Ta. Manchai	60/30/130/1037	60/0030/0130/1037
201.	Nasiruddinpur	60/30/130/1103	60/0030/0130/1103
202.	Nasrabad	60/30/130/912	60/0030/0130/0912
203.	Nirmal Pur	60/30/130/1022	60/0030/0130/1022
204.	Norampur	60/30/130/1133	60/0030/0130/1133
205.	Paheila	60/30/130/1061	60/0030/0130/1061
206.	Pakhanpura	60/30/130/1081	60/0030/0130/1081
207.	Palia Buzurg	60/30/130/1135	60/0030/0130/1135
208.	Palia Khurd	60/30/130/1134	60/0030/0130/1134
209.	Pandy Pur	60/30/130/1059	60/0030/0130/1059
210.	Paro	60/30/130/866	60/0030/0130/0866
211.	Parsada	60/30/130/1032	60/0030/0130/1032
212.	Patkauli	60/30/130/972	60/0030/0130/0972
213.	Phar Pur	60/30/130/1090	60/0030/0130/1090
214.	Pindroi	60/30/130/999	60/0030/0130/0999
215.	Raipur M.lauwadih	60/30/130/864	60/0030/0130/0864

क्रम सं० Sl. No.	ग्राम का नाम Name of Village	लोकेशन कोड नं० Location Code No.	
		मैनुअल Manual	कम्प्यूटर Computer
1	2	3	4
216.	Raipur Ta. Taraw	60/30/130/1099	60/0030/0130/1099
217.	Rajepah	60/30/130/1102	60/0030/0130/1102
218.	Rampur Bisambhar Rai	60/30/130/897	60/0030/0130/0897
219.	Rampur Hirday Rai	60/30/130/896	60/0030/0130/0896
220.	Ranipur	60/30/130/1084	60/0030/0130/1084
221.	Rasulpur	60/30/130/1048	60/0030/0130/1048
222.	Redmar	60/30/130/867	60/0030/0130/0867
223.	Rendua	60/30/130/1014	60/0030/0130/1014
224.	Rewsara	60/30/130/977	60/0030/0130/0977
225.	Sabitapur	60/30/130/871	60/0030/0130/0871
226.	Sajna	60/30/130/1053	60/0030/0130/1053
227.	Sakla Kala	60/30/130/1038	60/0030/0130/1038
228.	Salapur	60/30/130/1052	60/0030/0130/1052
229.	Samaria	60/30/130/1132	60/0030/0130/1132
230.	Samaspur	60/30/130/881	60/0030/0130/0881
231.	Sangrampur	60/30/130/870	60/0030/0130/0870
232.	Sanupur	60/30/130/1096	60/0030/0130/1096
233.	Sardarpur	60/30/130/920	60/0030/0130/0920
234.	Saripur	60/30/130/918	60/0030/0130/0918
235.	Sarwahanpur	60/30/130/878	60/0030/0130/0878
236.	Sarwanpur	60/30/130/917	60/0030/0130/0917
237.	Sataisha	60/30/130/1023	60/0030/0130/1023
238.	Shahabuddin Pur	60/30/130/925	60/0030/0130/0925
239.	Shaharma Mafi	60/30/130/1089	60/0030/0130/1089

क्रम सं० Sl. No.	ग्राम का नाम Name of Village	लोकेशन कोड नं० Location Code No.	
		मैनुअल Manual	कम्प्यूटर Computer
1	2	3	4
240.	Shahpur	60/30/130/944	60/0030/0130/0944
241.	Shahpur M. Sonwani	60/30/130/915	60/0030/0130/0915
242.	Shahpur Urf Shahpura	60/30/130/953	60/0030/0130/0953
243.	Shamar Pura	60/30/130/1117	60/0030/0130/1117
244.	Sherpur	60/30/130/1108	60/0030/0130/1108
245.	Shripur	60/30/130/998	60/0030/0130/0998
246.	Sikandarpur	60/30/130/1003	60/0030/0130/1003
247.	Sipari	60/30/130/943	60/0030/0130/0943
248.	Sonari	60/30/130/976	60/0030/0130/0976
249.	Sonwani	60/30/130/914	60/0030/0130/0914
250.	Sonwarsa	60/30/130/895	60/0030/0130/0895
251.	Sukhdahri Khurd	60/30/130/1006	60/0030/0130/1006
252.	Sukhdehra	60/30/130/1067	60/0030/0130/1067
253.	Sukhdehri Kalan	60/30/130/1004	60/0030/0130/1004
254.	Sultanpur	60/30/130/909	60/0030/0130/0909
255.	Surani	60/30/130/951	60/0030/0130/0951
256.	Surat Patti	60/30/130/1007	60/0030/0130/1007
257.	Surhurpur	60/30/130/954	60/0030/0130/0954
258.	Tal Girdhariya	60/30/130/1011	60/0030/0130/1011
259.	Tal Kathnhi	60/30/130/1071	60/0030/0130/1071
260.	Tal Khadra	60/30/130/935	60/0030/0130/0935
261.	Tal Majhaua	60/30/130/936	60/0030/0130/0936
262.	Tal Sardha	60/30/130/1010	60/0030/0130/1010
263.	Talgondoor	60/30/130/898	60/0030/0130/0898

क्रम सं० Sl. No.	ग्राम का नाम Name of Village	लोकेशन कोड नं० Location Code No.	
		मैनुअल Manual	कम्प्यूटर Computer
1	2	3	4
264.	Talkhudia	60/30/130/922	60/0030/0130/0922
265.	Tandwa	60/30/130/1104	60/0030/0130/1104
266.	Tarka	60/30/130/1001	60/0030/0130/1001
267.	Tatria	60/30/130/1072	60/0030/0130/1072
268.	Tikapur	60/30/130/945	60/0030/0130/0945
269.	Tilk Pur	60/30/130/1073	60/0030/0130/1073
270.	Tiyara Chak	60/30/130/966	60/0030/0130/0966
271.	Todar Pur	60/30/130/1116	60/0030/0130/1116
272.	Trawn	60/30/130/1106	60/0030/0130/1106
273.	Vanid Pur	60/30/130/1125	60/0030/0130/1125
274.	Wajidpur	60/30/130/981	60/0030/0130/0981

क्रम सं० Sl. No.	ग्राम का नाम Name of Village	लोकेशन कोड नं० Location Code No.	
		मैनुअल Manual	कम्प्यूटर Computer
1	2	3	4
Tahsil : Zamania		**C.D. Block**	**Zamania**
1.	Alam Ganj	60/40/140/103	60/0040/0140/0103
2.	Alipur Urf Ahimanpur	60/40/140/152	60/0040/0140/0152
3.	Andhiyara	60/40/140/16	60/0040/0140/0016
4.	Asaichandpur	60/40/140/150	60/0040/0140/0150
5.	Babbanpur	60/40/140/114	60/0040/0140/0114
6.	Bachara	60/40/140/84	60/0040/0140/0084
7.	Baghri	60/40/140/121	60/0040/0140/0121
8.	Bahadurpur Ta. Chau. Ajmal	60/40/140/108	60/0040/0140/0108
9.	Baksot	60/40/140/158	60/0040/0140/0158
10.	Baresar	60/40/140/128	60/0040/0140/0128
11.	Baruin Rural	60/40/140/131	60/0040/0140/0131
12.	Basuhari	60/40/140/46	60/0040/0140/0046
13.	Benipur	60/40/140/143	60/0040/0140/0143
14.	Betabar	60/40/140/66	60/0040/0140/0066
15.	Bhagirath Pur	60/40/140/10	60/0040/0140/0010
16.	Bhaidpur T. Gayghat	60/40/140/139	60/0040/0140/0139
17.	Bhuwal Chak	60/40/140/76	60/0040/0140/0076
18.	Bisun Baksot	60/40/140/160	60/0040/0140/0160
19.	Burhadih	60/40/140/122	60/0040/0140/0122
20.	Chak Abdul Hakim	60/40/140/91	60/0040/0140/0091
21.	Chak Afzal	60/40/140/68	60/0040/0140/0068
22.	Chak Alawal	60/40/140/97	60/0040/0140/0097
23.	Chak Asia Urf Khalilanchak	60/40/140/75	60/0040/0140/0075

क्रम सं० Sl. No.	ग्राम का नाम Name of Village	लोकेशन कोड नं० Location Code No.	
		मैनुअल Manual	कम्प्यूटर Computer
1	2	3	4
24.	Chak Bala	60/40/140/86	60/0040/0140/0086
25.	Chak Chiraiya	60/40/140/12	60/0040/0140/0012
26.	Chak Fatehullah	60/40/140/89	60/0040/0140/0089
27.	Chak Harbansh	60/40/140/183	60/0040/0140/0183
28.	Chak Khajuri	60/40/140/44	60/0040/0140/0044
29.	Chak Mahtab Urf Chak Ballo	60/40/140/90	60/0040/0140/0090
30.	Chak Medni No.1	60/40/140/47	60/0040/0140/0047
31.	Chak Medni No.2	60/40/140/48	60/0040/0140/0048
32.	Chak Medni No.3	60/40/140/55	60/0040/0140/0055
33.	Chak Pokhari	60/40/140/23	60/0040/0140/0023
34.	Chak Pyare	60/40/140/45	60/0040/0140/0045
35.	Chak Sultan	60/40/140/42	60/0040/0140/0042
36.	Chak Sultan Urf Tisauri	60/40/140/80	60/0040/0140/0080
37.	Chakka Bandh	60/40/140/126	60/0040/0140/0126
38.	Chakmazid Bisen	60/40/140/6	60/0040/0140/0006
39.	Chakmazid Urf Chakiya	60/40/140/15	60/0040/0140/0015
40.	Chakparsotam Gulab Bagh Kalan	60/40/140/31	60/0040/0140/0031
41.	Chakparsotam Gulabdas Khurd	60/40/140/33	60/0040/0140/0033
42.	Chakshah Hazi	60/40/140/8	60/0040/0140/0008
43.	Chaudharipur	60/40/140/147	60/0040/0140/0147
44.	Chauri	60/40/140/77	60/0040/0140/0077
45.	Chhawar Patti	60/40/140/21	60/0040/0140/0021
46.	Chitawan Patti	60/40/140/72	60/0040/0140/0072
47.	Dadni Bhanmal Rai	60/40/140/24	60/0040/0140/0024

क्रम सं० Sl. No.	ग्राम का नाम Name of Village	लोकेशन कोड नं० Location Code No.	
		मैनुअल Manual	कम्प्यूटर Computer
1	2	3	4
48.	Dadni Ranber Rai	60/40/140/20	60/0040/0140/0020
49.	Darauli	60/40/140/110	60/0040/0140/0110
50.	Daudahi	60/40/140/105	60/0040/0140/0105
51.	Daudpur T. Gaighat	60/40/140/164	60/0040/0140/0164
52.	Deokatia Urf Lathia	60/40/140/19	60/0040/0140/0019
53.	Deorhi	60/40/140/163	60/0040/0140/0163
54.	Deoria	60/40/140/58	60/0040/0140/0058
55.	Devaitha	60/40/140/185	60/0040/0140/0185
56.	Dewa Bairanpur	60/40/140/41	60/0040/0140/0041
57.	Dhuska	60/40/140/165	60/0040/0140/0165
58.	Dilachawar	60/40/140/173	60/0040/0140/0173
59.	Dudhagarh	60/40/140/142	60/0040/0140/0142
60.	Duhiya	60/40/140/5	60/0040/0140/0005
61.	Gaharpura	60/40/140/146	60/0040/0140/0146
62.	Gaidpur	60/40/140/99	60/0040/0140/0099
63.	Gaighat	60/40/140/157	60/0040/0140/0157
64.	Gangbarar Chak Medini	60/40/140/40	60/0040/0140/0040
65.	Gangbarar Chitawan Patti	60/40/140/71	60/0040/0140/0071
66.	Gangbarar Deoria Abhilash Rai	60/40/140/52	60/0040/0140/0052
67.	Gangbarar Deoria Bhullan Rai	60/40/140/50	60/0040/0140/0050
68.	Gangbarar Deoria Gurudayal Rai	60/40/140/51	60/0040/0140/0051
69.	Gangbarar Dewa Bairanpur	60/40/140/38	60/0040/0140/0038
70.	Gangbarar Golaghat	60/40/140/1	60/0040/0140/0001
71.	Gangbarar Jivpur	60/40/140/62	60/0040/0140/0062

क्रम सं० Sl. No.	ग्राम का नाम Name of Village	लोकेशन कोड नं० Location Code No.	
		मैनुअल Manual	कम्प्यूटर Computer
1	2	3	4
72.	Gangbarar Manjharia	60/40/140/70	60/0040/0140/0070
73.	Gangbarar Matsa	60/40/140/60	60/0040/0140/0060
74.	Gangbarar Rampurpatti Samam K	60/40/140/39	60/0040/0140/0039
75.	Gangbarar Sabbalpur Bhanmalpur	60/40/140/53	60/0040/0140/0053
76.	Gangbararpah Saiyad Raja	60/40/140/49	60/0040/0140/0049
77.	Garaha Chhanbe	60/40/140/11	60/0040/0140/0011
78.	Garahawa Urf Prahladpur	60/40/140/153	60/0040/0140/0153
79.	Garahi Chak Jahirullah	60/40/140/124	60/0040/0140/0124
80.	Garoa Maksoodpur	60/40/140/7	60/0040/0140/0007
81.	Ghatampur	60/40/140/14	60/0040/0140/0014
82.	Golaghat	60/40/140/2	60/0040/0140/0002
83.	Hamidpur	60/40/140/117	60/0040/0140/0117
84.	Hankarpur	60/40/140/17	60/0040/0140/0017
85.	Harballabhpur	60/40/140/120	60/0040/0140/0120
86.	Hetamapur Azmal Chaudhari Moha	60/40/140/116	60/0040/0140/0116
87.	Husainpur Urf Husangpur	60/40/140/155	60/0040/0140/0155
88.	Ijari	60/40/140/27	60/0040/0140/0027
89.	Illaichipur Rural	60/40/140/138	60/0040/0140/0138
90.	Jagdishpur	60/40/140/88	60/0040/0140/0088
91.	Jalalpur	60/40/140/115	60/0040/0140/0115
92.	Jalalpur Ganesh	60/40/140/18	60/0040/0140/0018
93.	Jalalpur Urf Babhanpura	60/40/140/145	60/0040/0140/0145
94.	Jamania Rural	60/40/140/95	60/0040/0140/0095
95.	Jantipur	60/40/140/107	60/0040/0140/0107

क्रम सं० Sl. No.	ग्राम का नाम Name of Village	लोकेशन कोड नं० Location Code No.	
		मैनुअल Manual	कम्प्यूटर Computer
1	2	3	4
96.	Jatampur Urf Nizampur	60/40/140/156	60/0040/0140/0156
97.	Jeevpur	60/40/140/63	60/0040/0140/0063
98.	Kabirpur T. Gaighat	60/40/140/168	60/0040/0140/0168
99.	Kadirpur	60/40/140/178	60/0040/0140/0178
100.	Kalanpur	60/40/140/94	60/0040/0140/0094
101.	Kanakpur Asmani	60/40/140/174	60/0040/0140/0174
102.	Kanakpur Gokul	60/40/140/182	60/0040/0140/0182
103.	Karaila Kalan	60/40/140/32	60/0040/0140/0032
104.	Karaila Khurd	60/40/140/30	60/0040/0140/0030
105.	Karmahari	60/40/140/171	60/0040/0140/0171
106.	Kasera Pokhra	60/40/140/96	60/0040/0140/0096
107.	Kasimpur	60/40/140/4	60/0040/0140/0004
108.	Khajuha	60/40/140/73	60/0040/0140/0073
109.	Kharaicha	60/40/140/181	60/0040/0140/0181
110.	Khargasi Pur	60/40/140/141	60/0040/0140/0141
111.	Khizirpur Ali Nagar	60/40/140/92	60/0040/0140/0092
112.	Konhara	60/40/140/151	60/0040/0140/0151
113.	Kusi	60/40/140/112	60/0040/0140/0112
114.	Lahuwar	60/40/140/85	60/0040/0140/0085
115.	Lakhamipur Urf Abhaipur	60/40/140/149	60/0040/0140/0149
116.	Lamui	60/40/140/129	60/0040/0140/0129
117.	Lawa Chhawa	60/40/140/125	60/0040/0140/0125
118.	Madhopur	60/40/140/74	60/0040/0140/0074
119.	Madhumalpur	60/40/140/132	60/0040/0140/0132

क्रम सं० Sl. No.	ग्राम का नाम Name of Village	लोकेशन कोड नं० Location Code No.	
		मैनुअल Manual	कम्प्यूटर Computer
1	2	3	4
120.	Mahali	60/40/140/136	60/0040/0140/0136
121.	Mahewa	60/40/140/67	60/0040/0140/0067
122.	Mahmoodpur Urf Nawagaon	60/40/140/43	60/0040/0140/0043
123.	Mahmudpur T. Baruin	60/40/140/130	60/0040/0140/0130
124.	Malsa Kalan	60/40/140/29	60/0040/0140/0029
125.	Malsa Khurd	60/40/140/36	60/0040/0140/0036
126.	Manjharia	60/40/140/69	60/0040/0140/0069
127.	Manpur Urf Sultanpur	60/40/140/13	60/0040/0140/0013
128.	Marwatiamakrand Urf Karjohi	60/40/140/123	60/0040/0140/0123
129.	Matsa	60/40/140/61	60/0040/0140/0061
130.	Mohanpur	60/40/140/22	60/0040/0140/0022
131.	Muhammadpur T. Chaudhari Azmal	60/40/140/111	60/0040/0140/0111
132.	Narainpur	60/40/140/127	60/0040/0140/0127
133.	Narainpur T. Pachokhar	60/40/140/102	60/0040/0140/0102
134.	Nariyaon Urf Umar Ganj	60/40/140/100	60/0040/0140/0100
135.	Narsinghpur T. Gaighat	60/40/140/154	60/0040/0140/0154
136.	Nishadpur	60/40/140/133	60/0040/0140/0133
137.	Pah Saiyad Raza	60/40/140/54	60/0040/0140/0054
138.	Pandeypur	60/40/140/135	60/0040/0140/0135
139.	Parmehapur Urf Bahadurpur	60/40/140/161	60/0040/0140/0161
140.	Phahipur	60/40/140/25	60/0040/0140/0025
141.	Phakirpur	60/40/140/65	60/0040/0140/0065
142.	Phooli Taluka Sonwali	60/40/140/79	60/0040/0140/0079
143.	Phulli T. Chaudhari Azamal	60/40/140/104	60/0040/0140/0104

क्रम सं० Sl. No.	ग्राम का नाम Name of Village	लोकेशन कोड नं० Location Code No.	
		मैनुअल Manual	कम्प्यूटर Computer
1	2	3	4
144.	Pokhara	60/40/140/101	60/0040/0140/0101
145.	Radhopur	60/40/140/87	60/0040/0140/0087
146.	Raimala	60/40/140/180	60/0040/0140/0180
147.	Raipur T. Dharhni Bhanmalrai	60/40/140/82	60/0040/0140/0082
148.	Raipur T. Gaighat	60/40/140/159	60/0040/0140/0159
149.	Ram Narainpur	60/40/140/179	60/0040/0140/0179
150.	Rampur Milky	60/40/140/28	60/0040/0140/0028
151.	Rampur Patti Samam Khan No.1	60/40/140/34	60/0040/0140/0034
152.	Rampur Patti Samam Khan No.2	60/40/140/37	60/0040/0140/0037
153.	Rampur Phuphuaon	60/40/140/177	60/0040/0140/0177
154.	Rampur Urf Salempur	60/40/140/118	60/0040/0140/0118
155.	Rasulpur	60/40/140/106	60/0040/0140/0106
156.	Rasulpur Newada	60/40/140/170	60/0040/0140/0170
157.	Razia Bandh	60/40/140/140	60/0040/0140/0140
158.	Rohura	60/40/140/169	60/0040/0140/0169
159.	Rooppur Urf Nonahi	60/40/140/144	60/0040/0140/0144
160.	Rupa Baraila Urf Lotawa	60/40/140/176	60/0040/0140/0176
161.	Sabbalpur Kalan	60/40/140/59	60/0040/0140/0059
162.	Sabbalpur Khurd	60/40/140/57	60/0040/0140/0057
163.	Saidabad	60/40/140/83	60/0040/0140/0083
164.	Salempur	60/40/140/134	60/0040/0140/0134
165.	Salempur Urf Shitalpur	60/40/140/162	60/0040/0140/0162
166.	Sarai Murad Ali	60/40/140/98	60/0040/0140/0098
167.	Saraiya	60/40/140/3	60/0040/0140/0003

क्रम सं० Sl. No.	ग्राम का नाम Name of Village	लोकेशन कोड नं० Location Code No.	
		मैनुअल Manual	कम्प्यूटर Computer
1	2	3	4
168.	Sarujha	60/40/140/109	60/0040/0140/0109
169.	Sendura	60/40/140/113	60/0040/0140/0113
170.	Shahpur Abdulla	60/40/140/26	60/0040/0140/0026
171.	Shahpur Kanhari	60/40/140/137	60/0040/0140/0137
172.	Shahpur Lathia	60/40/140/119	60/0040/0140/0119
173.	Shyampur	60/40/140/56	60/0040/0140/0056
174.	Sonharia	60/40/140/78	60/0040/0140/0078
175.	Sultanpur Urf Manpur	60/40/140/35	60/0040/0140/0035
176.	Tajpur	60/40/140/148	60/0040/0140/0148
177.	Tajpur Majha	60/40/140/93	60/0040/0140/0093
178.	Tarari Bandh	60/40/140/175	60/0040/0140/0175
179.	Tisaura	60/40/140/81	60/0040/0140/0081
180.	Tiwaripur	60/40/140/64	60/0040/0140/0064
181.	Tiyari	60/40/140/184	60/0040/0140/0184
182.	Tokawa	60/40/140/172	60/0040/0140/0172
183.	Udaichandpur	60/40/140/166	60/0040/0140/0166
184.	Udharanpur Urf Dehriya	60/40/140/167	60/0040/0140/0167
185.	Wazirabad	60/40/140/9	60/0040/0140/0009

क्रम सं० Sl. No.	ग्राम का नाम Name of Village	लोकेशन कोड नं० Location Code No.	
		मैनुअल Manual	कम्प्यूटर Computer
1	2	3	4
Tahsil : Zamania		**C.D. Block :**	**Revatipur**
1.	Derhgawan	60/40/150/214	60/0040/0150/0214
2.	Abdullapur	60/40/150/222	60/0040/0150/0222
3.	Andhi Tilwa	60/40/150/226	60/0040/0150/0226
4.	Athahatha	60/40/150/279	60/0040/0150/0279
5.	Awati	60/40/150/265	60/0040/0150/0265
6.	Bahadurpur Jagjiwan	60/40/150/251	60/0040/0150/0251
7.	Bahadurpur T Reotipur	60/40/150/240	60/0040/0150/0240
8.	Baraura	60/40/150/249	60/0040/0150/0249
9.	Basuka	60/40/150/275	60/0040/0150/0275
10.	Bawara Mustahakam	60/40/150/198	60/0040/0150/0198
11.	Begua	60/40/150/252	60/0040/0150/0252
12.	Bharwalia	60/40/150/262	60/0040/0150/0262
13.	Bhikhi Chaura	60/40/150/199	60/0040/0150/0199
14.	Bhupat Chak	60/40/150/233	60/0040/0150/0233
15.	Biraupur	60/40/150/278	60/0040/0150/0278
16.	Budadeeh	60/40/150/211	60/0040/0150/0211
17.	Chak Baksan	60/40/150/203	60/0040/0150/0203
18.	Chak Kalyan	60/40/150/216	60/0040/0150/0216
19.	Chak Khan Mohammad	60/40/150/234	60/0040/0150/0234
20.	Chak Mahibulla	60/40/150/269	60/0040/0150/0269
21.	Chak Muniam	60/40/150/204	60/0040/0150/0204
22.	Chak Paran	60/40/150/217	60/0040/0150/0217
23.	Chak Parsotam Dhodha Das	60/40/150/263	60/0040/0150/0263

क्रम सं० Sl. No.	ग्राम का नाम Name of Village	लोकेशन कोड नं० Location Code No.	
		मैनुअल Manual	कम्प्यूटर Computer
1	2	3	4
24.	Chakdharni	60/40/150/225	60/0040/0150/0225
25.	Chaksarai Baikunathpur	60/40/150/257	60/0040/0150/0257
26.	Dalpatpur T Reotipur	60/40/150/235	60/0040/0150/0235
27.	Daridih	60/40/150/250	60/0040/0150/0250
28.	Daswantpur	60/40/150/268	60/0040/0150/0268
29.	Dohala	60/40/150/259	60/0040/0150/0259
30.	Dullahpur	60/40/150/276	60/0040/0150/0276
31.	Gagran	60/40/150/261	60/0040/0150/0261
32.	Gang Barar Dawami Patkani	60/40/150/209	60/0040/0150/0209
33.	Gang Barar Madid Patkanian	60/40/150/208	60/0040/0150/0208
34.	Gang Barar Mednipur	60/40/150/188	60/0040/0150/0188
35.	Gangbarar Bawara	60/40/150/196	60/0040/0150/0196
36.	Gangbarar Juvrajpur	60/40/150/197	60/0040/0150/0197
37.	Gangbarar Tari	60/40/150/186	60/0040/0150/0186
38.	Gaura	60/40/150/212	60/0040/0150/0212
39.	Gohda Bishun Pura	60/40/150/266	60/0040/0150/0266
40.	Gopalpur	60/40/150/228	60/0040/0150/0228
41.	Gopinath Pur	60/40/150/223	60/0040/0150/0223
42.	Govindpur	60/40/150/244	60/0040/0150/0244
43.	Harchand Pur	60/40/150/201	60/0040/0150/0201
44.	Harshankarpur	60/40/150/229	60/0040/0150/0229
45.	Hasan Chak	60/40/150/231	60/0040/0150/0231
46.	Hasanpura	60/40/150/280	60/0040/0150/0280
47.	Hetmapur T Reotipur	60/40/150/242	60/0040/0150/0242

क्रम सं० Sl. No.	ग्राम का नाम Name of Village	लोकेशन कोड नं० Location Code No.	
		मैनुअल Manual	कम्प्यूटर Computer
1	2	3	4
48.	Jagbandhanpur Urf Mubarakpur	60/40/150/247	60/0040/0150/0247
49.	Jagopur	60/40/150/236	60/0040/0150/0236
50.	Jamalpur	60/40/150/241	60/0040/0150/0241
51.	Jarchha	60/40/150/193	60/0040/0150/0193
52.	Juvraj Pur	60/40/150/200	60/0040/0150/0200
53.	Kalupur Mustahakam	60/40/150/191	60/0040/0150/0191
54.	Kalyanpur	60/40/150/219	60/0040/0150/0219
55.	Kauria Pah	60/40/150/245	60/0040/0150/0245
56.	Kawal Niranjan	60/40/150/238	60/0040/0150/0238
57.	Kharagsenpur	60/40/150/224	60/0040/0150/0224
58.	Kulharia	60/40/150/254	60/0040/0150/0254
59.	Lakhmipur	60/40/150/237	60/0040/0150/0237
60.	Madhu Chak	60/40/150/227	60/0040/0150/0227
61.	Mahnakalan Khurd	60/40/150/274	60/0040/0150/0274
62.	Mednipur Mustahakam	60/40/150/192	60/0040/0150/0192
63.	Mirzapur	60/40/150/202	60/0040/0150/0202
64.	Nagdilpur	60/40/150/243	60/0040/0150/0243
65.	Nagsar Mir Rai	60/40/150/256	60/0040/0150/0256
66.	Nagsar Newajurai	60/40/150/258	60/0040/0150/0258
67.	Narainpur Urf Hariharpur	60/40/150/220	60/0040/0150/0220
68.	Nasirpur T Reotipur	60/40/150/281	60/0040/0150/0281
69.	Nawali	60/40/150/273	60/0040/0150/0273
70.	Noor Pur	60/40/150/267	60/0040/0150/0267
71.	Pakari	60/40/150/213	60/0040/0150/0213

क्रम सं० Sl. No.	ग्राम का नाम Name of Village	लोकेशन कोड नं० Location Code No.	
		मैनुअल Manual	कम्प्यूटर Computer
1	2	3	4
72.	Parmanandpur	60/40/150/277	60/0040/0150/0277
73.	Patkania	60/40/150/210	60/0040/0150/0210
74.	Piajua	60/40/150/260	60/0040/0150/0260
75.	Prithvipur	60/40/150/248	60/0040/0150/0248
76.	Rampur T Reotipur	60/40/150/246	60/0040/0150/0246
77.	Ramwal	60/40/150/206	60/0040/0150/0206
78.	Reotipur	60/40/150/239	60/0040/0150/0239
79.	Sadhopur	60/40/150/221	60/0040/0150/0221
80.	Sarahula	60/40/150/270	60/0040/0150/0270
81.	Sayelapur	60/40/150/205	60/0040/0150/0205
82.	Shital Chak	60/40/150/232	60/0040/0150/0232
83.	Sihuli	60/40/150/255	60/0040/0150/0255
84.	Sonwal	60/40/150/194	60/0040/0150/0194
85.	Sugbalia	60/40/150/195	60/0040/0150/0195
86.	Suhwal	60/40/150/207	60/0040/0150/0207
87.	Sujan Pur	60/40/150/190	60/0040/0150/0190
88.	Tajpur Kalu	60/40/150/189	60/0040/0150/0189
89.	Tari Mustahakam	60/40/150/187	60/0040/0150/0187
90.	Taunga	60/40/150/218	60/0040/0150/0218
91.	Tilwa	60/40/150/230	60/0040/0150/0230
92.	Tirlokpur	60/40/150/272	60/0040/0150/0272
93.	Udhranpur	60/40/150/215	60/0040/0150/0215
94.	Usaon	60/40/150/264	60/0040/0150/0264
95.	Utrauli	60/40/150/271	60/0040/0150/0271

क्रम सं० Sl. No.	ग्राम का नाम Name of Village	लोकेशन कोड नं० Location Code No.	
		मैनुअल Manual	कम्प्यूटर Computer
1	2	3	4
96.	Vegua	60/40/150/253	60/0040/0150/0253

क्रम सं० Sl. No.	ग्राम का नाम Name of Village	लोकेशन कोड नं० Location Code No.	
		मैनुअल Manual	कम्प्यूटर Computer
1	2	3	4
Tahsil : Zamania		**C.D. Block**	**Bhadaura**
1.	Ahibaranpur	60/40/160/291	60/0040/0160/0291
2.	Akbarpur	60/40/160/313	60/0040/0160/0313
3.	Amaura	60/40/160/375	60/0040/0160/0375
4.	Arangi	60/40/160/370	60/0040/0160/0370
5.	Ashanandpur	60/40/160/309	60/0040/0160/0309
6.	Bagesari	60/40/160/359	60/0040/0160/0359
7.	Bahuwara	60/40/160/361	60/0040/0160/0361
8.	Bakainia	60/40/160/352	60/0040/0160/0352
9.	Baksara	60/40/160/374	60/0040/0160/0374
10.	Bara	60/40/160/327	60/0040/0160/0327
11.	Bareji	60/40/160/378	60/0040/0160/0378
12.	Bhabhanaulia	60/40/160/358	60/0040/0160/0358
13.	Bhadaura	60/40/160/349	60/0040/0160/0349
14.	Bhataura Buzurg	60/40/160/339	60/0040/0160/0339
15.	Bhataura Khurd	60/40/160/345	60/0040/0160/0345
16.	Chak Ruknuddin	60/40/160/363	60/0040/0160/0363
17.	Chakbidaman	60/40/160/322	60/0040/0160/0322
18.	Chand Barhi	60/40/160/344	60/0040/0160/0344
19.	Chaurahi	60/40/160/305	60/0040/0160/0305
20.	Dalpatpur T. Bhataura	60/40/160/346	60/0040/0160/0346
21.	Deo Dhanpur	60/40/160/289	60/0040/0160/0289
22.	Deokali	60/40/160/351	60/0040/0160/0351
23.	Dewal	60/40/160/377	60/0040/0160/0377

क्रम सं० Sl. No.	ग्राम का नाम Name of Village	लोकेशन कोड नं० Location Code No.	
		मैनुअल Manual	कम्प्यूटर Computer
1	2	3	4
24.	Dhanapur	60/40/160/304	60/0040/0160/0304
25.	Dhanari	60/40/160/365	60/0040/0160/0365
26.	Dildar Nagar	60/40/160/362	60/0040/0160/0362
27.	Gadaipur	60/40/160/284	60/0040/0160/0284
28.	Gahmar	60/40/160/297	60/0040/0160/0297
29.	Gahmar	60/40/160/300	60/0040/0160/0300
30.	Ghoswal	60/40/160/350	60/0040/0160/0350
31.	Gorsara	60/40/160/356	60/0040/0160/0356
32.	Harishankarpur	60/40/160/287	60/0040/0160/0287
33.	Harkampur	60/40/160/337	60/0040/0160/0337
34.	Hamathpur	60/40/160/317	60/0040/0160/0317
35.	Hathauri	60/40/160/308	60/0040/0160/0308
36.	Itwa	60/40/160/312	60/0040/0160/0312
37.	Jagwal	60/40/160/294	60/0040/0160/0294
38.	Jalalpur T. Bhatura	60/40/160/340	60/0040/0160/0340
39.	Jivnrain Pur	60/40/160/301	60/0040/0160/0301
40.	Kamesaradih	60/40/160/368	60/0040/0160/0368
41.	Kapoor Pur	60/40/160/307	60/0040/0160/0307
42.	Karahia Khas	60/40/160/293	60/0040/0160/0293
43.	Keshopur	60/40/160/311	60/0040/0160/0311
44.	Khajuri	60/40/160/371	60/0040/0160/0371
45.	Khemapur	60/40/160/335	60/0040/0160/0335
46.	Khudra	60/40/160/282	60/0040/0160/0282
47.	Kusiyra	60/40/160/353	60/0040/0160/0353

क्रम सं० Sl. No.	ग्राम का नाम Name of Village	लोकेशन कोड नं० Location Code No.	
		मैनुअल Manual	कम्प्यूटर Computer
1	2	3	4
48.	Kutubpur	60/40/160/328	60/0040/0160/0328
49.	Lahana	60/40/160/379	60/0040/0160/0379
50.	Magarkhai	60/40/160/338	60/0040/0160/0338
51.	Mahmoodpur T Karahia	60/40/160/290	60/0040/0160/0290
52.	Malikfarid	60/40/160/342	60/0040/0160/0342
53.	Malikpur Lazi	60/40/160/306	60/0040/0160/0306
54.	Malikpur T Gahmar	60/40/160/314	60/0040/0160/0314
55.	Mania	60/40/160/295	60/0040/0160/0295
56.	Manihar Buzurg	60/40/160/334	60/0040/0160/0334
57.	Manihar Khurd	60/40/160/316	60/0040/0160/0316
58.	Maniharkalan	60/40/160/318	60/0040/0160/0318
59.	Misraulia T. Bara	60/40/160/330	60/0040/0160/0330
60.	Misraulia T. Gahmar	60/40/160/372	60/0040/0160/0372
61.	Nizampur	60/40/160/296	60/0040/0160/0296
62.	Pachauri	60/40/160/310	60/0040/0160/0310
63.	Pah Gobardhan	60/40/160/341	60/0040/0160/0341
64.	Pah Majhauwa	60/40/160/298	60/0040/0160/0298
65.	Partappur	60/40/160/329	60/0040/0160/0329
66.	Pathara	60/40/160/286	60/0040/0160/0286
67.	Patkhaulia	60/40/160/302	60/0040/0160/0302
68.	Piprauli	60/40/160/292	60/0040/0160/0292
69.	Raisenpur	60/40/160/321	60/0040/0160/0321
70.	Rajaipur Urf Rajpur	60/40/160/348	60/0040/0160/0348
71.	Rajmal Bandh	60/40/160/323	60/0040/0160/0323

क्रम सं० Sl. No.	ग्राम का नाम Name of Village	लोकेशन कोड नं० Location Code No.	
		मैनुअल Manual	कम्प्यूटर Computer
1	2	3	4
72.	Raksaha	60/40/160/360	60/0040/0160/0360
73.	Rampur Kanwa	60/40/160/373	60/0040/0160/0373
74.	Rampur Katuia	60/40/160/355	60/0040/0160/0355
75.	Rampur Urf Ramgarh	60/40/160/347	60/0040/0160/0347
76.	Rasulpur	60/40/160/333	60/0040/0160/0333
77.	Roini	60/40/160/326	60/0040/0160/0326
78.	Sadhopur	60/40/160/283	60/0040/0160/0283
79.	Sadhopur T Gahmar	60/40/160/324	60/0040/0160/0324
80.	Sakarahat	60/40/160/299	60/0040/0160/0299
81.	Saraila Chitrakoni	60/40/160/367	60/0040/0160/0367
82.	Sawrai	60/40/160/354	60/0040/0160/0354
83.	Shair T Gahmar	60/40/160/320	60/0040/0160/0320
84.	Sherpur T Karahia	60/40/160/288	60/0040/0160/0288
85.	Sihani	60/40/160/366	60/0040/0160/0366
86.	Sikandarpur T Gahmar	60/40/160/285	60/0040/0160/0285
87.	Sikandarpur T. Bara	60/40/160/336	60/0040/0160/0336
88.	Singha	60/40/160/343	60/0040/0160/0343
89.	Sultanpur	60/40/160/303	60/0040/0160/0303
90.	Suraha	60/40/160/376	60/0040/0160/0376
91.	Suryabhanpur	60/40/160/357	60/0040/0160/0357
92.	Tajpur Kurra	60/40/160/369	60/0040/0160/0369
93.	Tarawa Urf Tilhatha	60/40/160/319	60/0040/0160/0319
94.	Tikuria Kalan	60/40/160/331	60/0040/0160/0331
95.	Tikuria Khurd	60/40/160/332	60/0040/0160/0332

क्रम सं० Sl. No.	ग्राम का नाम Name of Village	लोकेशन कोड नं० Location Code No.	
		मैनुअल Manual	कम्प्यूटर Computer
1	2	3	4
96.	Uchitpur	60/40/160/315	60/0040/0160/0315
97.	Usia	60/40/160/364	60/0040/0160/0364
98.	Wah Saroop	60/40/160/325	60/0040/0160/0325

नगरीय प्राथमिक जनगणना सार
URBAN PRIMARY CENSUS ABSTRACT

लोकेशन कोड नं०	नगर/वार्ड का नाम	नगर/वार्ड का क्षेत्रफल (वर्ग कि.मी.में)	आबाद आवासीय मकानों की संख्या	परिवारों की संख्या	कुल जनसंख्या (संस्थागत और बेघर जनसंख्या सहित)			0-6 आयु समूह की कुल जनसंख्या		
Location Code Number	Name of Town/Ward	Area of Town/ Ward (in Sq. Kms.)	No. of Occupied Residential Houses	No. of Households	Total Population (Including Institutional and Houseless Population)			Total Population in the age-group (0 - 6)		
					व्य० P	पु० M	स्त्री० F	व्य० P	पु० M	स्त्री० F
1	2	3	4	5	6	7	8	9	10	11
1030	Saidpur T.A.	5.44	2295	2338	18217	9890	8327	4018	2087	1931
1	Takhnipon	0.60	258	264	1745	954	791	400	214	186
2	Harijan Basti	0.50	138	140	1045	552	493	259	131	128
3	Saidpur Tahsil	0.80	237	238	1820	1065	755	338	171	167
4	Saidpur	0.15	53	53	414	204	210	91	50	41
5	Kureshi Mahal	0.40	287	290	2315	1226	1089	550	275	275
6	Rang Mahal	0.60	179	196	1643	912	731	405	216	189
7	Mallhiya	0.25	125	127	1249	676	573	225	106	119
8	Sonarpura	0.30	175	177	1494	831	663	321	191	130
9	Thakuran	0.20	192	193	1468	786	682	280	143	137
10	Vabhnaiya	0.35	242	242	1972	1061	911	423	219	204
11	Burhe Nath	0.35	193	197	1392	747	645	300	154	146
12	Khatikan	0.94	216	221	1660	876	784	426	217	209
1060	Sadat T.A.	4.00	1181	1228	8279	4267	4012	1781	904	877
1	Mahmoodpur Junardar	0.46	139	144	1073	544	529	251	129	122
2	Shobha Nagar	0.50	135	139	660	342	318	138	66	72
3	Thane Ki Bharoti Basti Railway	0.48	111	111	692	366	326	147	75	72
4	Jan Kalyan Nagar	0.42	109	109	615	325	290	126	66	60
5	Azad Nagar	0.65	186	209	1510	822	688	304	159	145
6	Deen Dayal Nagar	0.30	84	87	626	334	292	130	77	53
7	Syed Wara	0.35	160	163	1060	533	527	201	87	114
8	Terhiya Mohalla	0.40	97	103	728	375	353	165	94	71
9	Purani Bazar	0.44	160	163	1315	626	689	319	151	168

नगरीय प्राथमिक जनगणना सार
URBAN PRIMARY CENSUS ABSTRACT

लोकेशन कोड नं०	नगर/वार्ड का नाम	नगर/वार्ड का क्षेत्रफल (वर्ग कि.मी.में)	अनुसूचित जातियाँ		अनुसूचित जनजातियाँ		साक्षर		मुख्य काम करने वालों की औद्योगिक श्रेणी Industrial Category of Main Workers					
									कुल मुख्य काम करने वाले		काश्तकार		खेतिहर मजदूर	
Location Code Number	Name of Town/Ward	Area of Town/ Ward (in Sq. Kms.)	Scheduled Castes		Scheduled Tribes		Literates		Total Main Workers		Cultivators		Agricultural Labourers	
									(I-IX)		(I)		(II)	
			पु० M	स्त्री० F	पु० M	स्त्री० F	पु० M	स्त्री० F	पु० M	स्त्री० F	पु० M	स्त्री० F	पु० M	स्त्री० F
1	2	3	12	13	14	15	16	17	18	19	20	21	22	23
1030	Saidpur T.A.	5.44	2463	2160	--	--	5803	2848	4095	394	583	63	381	131
1	Takhnipon	0.60	538	476	--	--	421	134	449	39	134	1	75	31
2	Harijan Basti	0.50	449	414	--	--	302	140	203	17	52	1	33	13
3	Saidpur Tahsil	0.80	66	53	--	--	788	403	568	24	19	1	12	2
4	Saidpur	0.15	3	5	--	--	146	143	91	14	1	--	--	--
5	Kureshi Mahal	0.40	322	253	--	--	709	408	480	63	18	2	19	--
6	Rang Mahal	0.60	248	204	--	--	504	120	334	35	16	1	73	24
7	Mallhiya	0.25	--	--	--	--	398	229	268	58	92	18	32	33
8	Sonarpura	0.30	259	192	--	--	423	226	325	22	32	2	110	5
9	Thakuran	0.20	29	29	--	--	544	294	316	6	33	--	9	--
10	Vabhnaiya	0.35	136	133	--	--	688	357	341	3	39	--	--	--
11	Burhe Nath	0.35	133	117	--	--	488	236	340	15	14	1	14	9
12	Khatikan	0.94	280	284	--	--	392	158	380	98	133	36	4	14
1060	Sadat T.A.	4.00	683	668	--	--	2547	1088	1745	287	350	53	32	64
1	Mahmoodpur Junardar	0.46	154	151	--	--	283	69	201	29	140	21	4	8
2	Shobha Nagar	0.50	159	189	--	--	226	76	155	56	40	12	5	34
3	Thane Ki Bharoti Basti Railway	0.48	156	137	--	--	204	75	140	19	34	9	4	2
4	Jan Kalyan Nagar	0.42	46	37	--	--	174	60	139	19	55	6	--	--
5	Azad Nagar	0.65	45	37	--	--	521	237	336	29	21	3	5	1
6	Deen Dayal Nagar	0.30	16	14	--	--	231	146	139	5	20	--	--	--
7	Syed Wara	0.35	22	19	--	--	377	173	239	23	16	--	9	--
8	Terhiya Mohalla	0.40	32	31	--	--	230	113	157	22	5	--	--	--
9	Purani Bazar	0.44	53	53	--	--	301	139	239	85	19	2	5	19

नगरीय प्राथमिक जनगणना सार
URBAN PRIMARY CENSUS ABSTRACT

लोकेशन कोड नं०	नगर/वार्ड का नाम	नगर/वार्ड का क्षेत्रफल (वर्ग कि.मी.में)	मुख्य काम करने वालों की औद्योगिक श्रेणी Industrial Category of Main Workers									
			पशुपालन, जंगलात में काम करना, मछली पकड़ना, शिकार और बागान, फलोद्यान और संबन्धित		खनन और उत्खनन		पारिवारिक उद्योग में विनिर्माण संसाधन, सर्विसिंग और मरम्मत कार्य V(अ)		पारिवारिक उद्योग से भिन्न विर्निमाण, संसाधन, सर्विसिंग और मरम्मत कार्य V(ब)		निर्माण	
Location Code Number	Name of Town/Ward	Area of Town/ Ward (in Sq. Kms.)	Livestock, Forestry, Fishing, Hunting and Plantation, Orchards & Allied activities		Mining and Quarrying		Manufacturing, Processing, Servicing and Repairs in Household Industry		Manufacturing, Processing, Servicing and Repairs in other than Household Industry		Construction	
			(III)		(IV)		V(a)		V(b)		(VI)	
			पु० M	स्त्री० F	पु० M	स्त्री० F	पु० M	स्त्री० F	पु० M	स्त्री० F	पु० M	स्त्री० F
1	2	3	24	25	26	27	28	29	30	31	32	33
1030	Saidpur T.A.	5.44	64	5	3	--	185	26	522	41	56	1
1	Takhnipon	0.60	2	--	--	--	4	--	36	1	1	--
2	Harijan Basti	0.50	1	--	--	--	--	--	9	--	20	--
3	Saidpur Tahsil	0.80	24	1	--	--	54	7	110	1	6	--
4	Saidpur	0.15	7	--	--	--	--	--	11	--	--	--
5	Kureshi Mahal	0.40	1	--	--	--	70	4	82	14	4	--
6	Rang Mahal	0.60	7	--	--	--	--	--	33	--	17	--
7	Mallhiya	0.25	5	4	3	--	2	--	28	--	--	--
8	Sonarpura	0.30	--	--	--	--	21	--	23	5	2	--
9	Thakuran	0.20	1	--	--	--	2	--	69	2	1	1
10	Vabhnaiya	0.35	7	--	--	--	3	--	33	--	3	--
11	Burhe Nath	0.35	4	--	--	--	12	1	42	--	--	--
12	Khatikan	0.94	5	--	--	--	17	14	46	18	2	--
1060	Sadat T.A.	4.00	16	1	1	--	102	22	238	70	34	1
1	Mahmoodpur Junardar	0.46	6	--	--	--	--	--	11	--	2	--
2	Shobha Nagar	0.50	1	--	--	--	--	--	16	1	5	1
3	Thane Ki Bharoti Basti Railway	0.48	--	--	--	--	--	--	7	--	3	--
4	Jan Kalyan Nagar	0.42	5	--	--	--	13	3	7	1	--	--
5	Azad Nagar	0.65	--	--	1	--	23	--	58	5	2	--
6	Deen Dayal Nagar	0.30	--	--	--	--	22	3	18	--	--	--
7	Syed Wara	0.35	1	--	--	--	21	14	31	2	11	--
8	Terhiya Mohalla	0.40	--	--	--	--	13	2	32	9	--	--
9	Purani Bazar	0.44	3	1	--	--	10	--	58	52	11	--

नगरीय प्राथमिक जनगणना सार
URBAN PRIMARY CENSUS ABSTRACT

लोकेशन कोड नं०	नगर/वार्ड का नाम	नगर/वार्ड का क्षेत्रफल (वर्ग कि.मी.में)	मुख्य काम करने वालों की औद्योगिक श्रेणी Industrial Category of Main Workers						सीमांतिक काम करने वाले		काम न करने वाले	
			व्यापार और वाणिज्य		परिवहन, संग्रहण और संचार		अन्य सेवायें					
Location Code Number	Name of Town/Ward	Area of Town/ Ward (in Sq. Kms.)	Trade and Commerce		Transport , Storage & Communication		Other Services		Marginal Workers		Non-workers	
			(VII)		(VIII)		(IX)					
			पु० M	स्त्री० F	पु० M	स्त्री० F	पु० M	स्त्री० F	पु० M	स्त्री० F	पु० M	स्त्री० F
1	2	3	34	35	36	37	38	39	40	41	42	43
1030	Saidpur T.A.	5.44	1363	45	203	9	735	73	24	18	5771	7915
1	Takhnipon	0.60	97	1	21	--	79	5	--	--	505	752
2	Harijan Basti	0.50	56	2	6	--	26	1	--	--	349	476
3	Saidpur Tahsil	0.80	219	5	9	--	115	7	14	--	483	731
4	Saidpur	0.15	50	2	1	--	21	12	--	--	113	196
5	Kureshi Mahal	0.40	229	22	4	--	53	21	10	10	736	1016
6	Rang Mahal	0.60	71	1	53	9	64	--	--	2	578	694
7	Mallhiya	0.25	90	2	6	--	10	1	--	--	408	515
8	Sonarpura	0.30	87	2	1	--	49	8	--	--	506	641
9	Thakuran	0.20	127	1	4	--	70	2	--	6	470	670
10	Vabhnaiya	0.35	126	2	24	--	106	1	--	--	720	908
11	Burhe Nath	0.35	122	3	39	--	93	1	--	--	407	630
12	Khatikan	0.94	89	2	35	--	49	14	--	--	496	686
1060	Sadat T.A.	4.00	553	37	49	--	370	39	--	22	2522	3703
1	Mahmoodpur Junardar	0.46	17	--	12	--	9	--	--	1	343	499
2	Shobha Nagar	0.50	27	1	7	--	54	7	--	--	187	262
3	Thane Ki Bharoti Basti Railway	0.48	44	7	12	--	36	1	--	--	226	307
4	Jan Kalyan Nagar	0.42	26	5	4	--	29	4	--	--	186	271
5	Azad Nagar	0.65	142	4	3	--	81	16	--	20	486	639
6	Deen Dayal Nagar	0.30	60	1	2	--	17	1	--	--	195	287
7	Syed Wara	0.35	66	2	4	--	80	5	--	--	294	504
8	Terhiya Mohalla	0.40	70	8	2	--	35	3	--	1	218	330
9	Purani Bazar	0.44	101	9	3	--	29	2	--	--	387	604

नगरीय प्राथमिक जनगणना सार

URBAN PRIMARY CENSUS ABSTRACT

1	2	3	4	5	6	7	8	9	10	11
1000	Ghazipur M.B.	--	10374	10473	76547	40552	35995	14548	7430	7118
1	Police Line	--	694	713	4163	2320	1843	761	396	365
2	Gora Bazar	--	727	736	4832	2564	2268	917	448	469
3	Gora Bazar	--	882	896	6250	3260	2990	1353	683	670
4	Moglani Chak	--	964	975	6201	3343	2858	1013	508	505
5	Sikandarpur	--	1030	1038	7297	4005	3292	1217	635	582
6	Kapoor Pur	--	593	595	4598	2427	2171	896	469	427
7	Mukripura Mustafabad	--	542	546	4520	2320	2200	916	465	451
8	Misra Bazar Aam Ghat Colony	--	665	677	4633	2412	2221	709	368	341
9	Miyan Pur	--	904	905	6528	3451	3077	1200	610	590
10	Syed Bara	--	670	674	5321	2864	2457	1038	543	495
11	Sahi Masjid Moh. Gazi	--	629	629	5577	2865	2712	1048	534	514
12	Nooruddin Pura	--	629	635	5135	2711	2424	1080	528	552
13	Shahi Pura	--	676	676	5279	2750	2529	1140	603	537
14	Takia Shabana Martimganj	--	769	778	6213	3260	2953	1260	640	620
1070	Jangipur T.A.	2.31	1027	1031	8257	4315	3942	1951	955	996
1	Krishn Nagar	0.27	114	115	935	471	464	199	105	94
2	Sarswati Nagar	0.22	190	191	1322	694	628	314	155	159
3	Shastri Nagar	0.24	88	88	683	374	309	128	68	60
4	Guru Sewak Nagar	0.25	131	131	1135	604	531	349	153	196
5	Gobind Nagar	0.26	126	126	1062	559	503	253	123	130
6	Anand Nagar	0.26	101	101	836	420	416	221	107	114
7	Kidwai Nagar	0.27	112	112	845	426	419	180	98	82
8	Gajanfar Nagar	0.25	72	73	596	309	287	132	65	67
9	Ambedkar Nagar	0.29	93	94	843	458	385	175	81	94
1010	Muhammadabad M.B.	6.35	2801	2816	23408	12177	11231	4930	2543	2387
1	Nawa Pura	0.45	178	179	1426	750	676	343	185	158
2	Kalyan Pur	0.50	170	173	1383	725	658	293	157	136
3	Yusuf Pur	0.60	276	277	2264	1167	1097	450	238	212
4	Darzi Mahal	0.28	222	224	2143	1081	1062	547	278	269
5	Jamal Pur	0.35	206	207	2037	1058	979	452	214	238
6	Yusuf Pur Bazar	0.63	159	159	1357	708	649	258	135	123
7	Garhwa Ward	0.51	317	319	2195	1170	1025	450	230	220
8	Jafar Pura	0.42	192	192	1646	873	773	394	214	180
9	Naya Mirdaha	0.26	214	214	1779	917	862	377	179	198
10	Bhatti Mohal	0.33	176	176	1687	864	823	330	166	164
11	Tewari Tola	0.32	142	143	1136	588	548	200	103	97
12	Mirdaha	0.27	69	70	576	284	292	107	48	59
13	Agarwal Tola	0.34	188	191	1496	782	714	283	155	128
14	Dakshin Mahal	0.30	140	140	1217	628	589	270	148	122

नगरीय प्राथमिक जनगणना सार
URBAN PRIMARY CENSUS ABSTRACT

1	2	3	12	13	14	15	16	17	18	19	20	21	22	23
1000	Ghazipur M.B.	--	3012	2681	--	--	27771	17760	15624	1045	698	14	255	26
1	Police Line	--	340	264	--	--	1585	639	981	34	116	5	37	2
2	Gora Bazar	--	130	143	--	--	1814	1051	851	56	20	--	16	--
3	Gora Bazar	--	713	650	--	--	2009	1117	1151	80	22	1	55	--
4	Moglani Chak	--	230	176	--	--	2401	1457	1246	69	63	--	16	1
5	Sikandarpur	--	358	301	--	--	2929	1712	1494	99	18	--	4	--
6	Kapoor Pur	--	123	114	--	--	1507	1038	944	48	17	--	5	--
7	Mukripura Mustafabad	--	138	136	--	--	1611	1164	906	95	30	3	4	--
8	Misra Bazar Aam Ghat Colony	--	61	60	--	--	1907	1542	990	124	21	2	3	--
9	Miyan Pur	--	131	123	--	--	2473	1761	1248	104	70	1	11	7
10	Syed Bara	--	221	193	--	--	1963	1373	1121	85	16	1	3	--
11	Sahi Masjid Moh. Gazi	--	111	117	--	--	1914	1458	974	50	3	--	--	--
12	Nooruddin Pura	--	55	50	--	--	1700	967	1158	66	140	--	43	3
13	Shahi Pura	--	64	55	--	--	1776	1120	1181	66	135	1	47	8
14	Takia Shabana Martimganj	--	337	299	--	--	2182	1361	1379	69	27	--	11	5
1070	Jangipur T.A.	2.31	455	422	--	--	2361	1103	1721	204	401	27	101	26
1	Krishn Nagar	0.27	92	94	--	--	202	41	186	35	99	13	21	14
2	Sarswati Nagar	0.22	26	32	--	--	454	277	274	23	3	1	47	5
3	Shastri Nagar	0.24	--	--	--	--	283	185	163	21	4	6	2	--
4	Guru Sewak Nagar	0.25	26	23	--	--	305	142	210	8	21	--	2	--
5	Gobind Nagar	0.26	7	8	--	--	363	216	208	59	75	--	11	7
6	Anand Nagar	0.26	--	--	--	--	196	49	172	12	40	--	5	--
7	Kidwai Nagar	0.27	26	19	--	--	203	79	186	16	42	7	2	--
8	Gajanfar Nagar	0.25	141	132	--	--	117	31	137	21	57	--	4	--
9	Ambedkar Nagar	0.29	137	114	--	--	238	83	185	9	60	--	7	--
1010	Muhammadabad M.B.	6.35	1100	955	--	--	6904	3806	5046	498	557	17	441	40
1	Nawa Pura	0.45	100	79	--	--	330	137	320	10	75	--	15	2
2	Kalyan Pur	0.50	222	191	--	--	390	183	319	13	62	1	20	4
3	Yusuf Pur	0.60	43	43	--	--	550	295	531	52	36	6	20	16
4	Darzi Mahal	0.28	68	76	--	--	597	372	440	73	30	1	14	--
5	Jamal Pur	0.35	78	62	--	--	554	278	436	30	25	--	6	1
6	Yusuf Pur Bazar	0.63	3	3	--	--	492	338	310	9	6	--	2	--
7	Garhwa Ward	0.51	305	268	--	--	711	402	400	69	12	--	10	8
8	Jafar Pura	0.42	--	--	--	--	581	328	319	62	24	--	15	--
9	Naya Mirdaha	0.26	10	9	--	--	463	289	356	64	--	--	5	--
10	Bhatti Mohal	0.33	--	--	--	--	603	413	320	19	56	--	42	1
11	Tewari Tola	0.32	9	7	--	--	405	177	215	11	71	5	26	--
12	Mirdaha	0.27	--	--	--	--	208	162	131	12	--	--	--	2
13	Agarwal Tola	0.34	242	206	--	--	429	202	353	32	63	--	48	--
14	Dakshin Mahal	0.30	9	7	--	--	313	116	296	8	55	--	102	--

नगरीय प्राथमिक जनगणना सार

URBAN PRIMARY CENSUS ABSTRACT

1	2	3	24	25	26	27	28	29	30	31	32	33
1000	Ghazipur M.B.	--	323	2	4	--	282	41	1949	98	421	1
1	Police Line	--	18	--	--	--	9	1	39	1	20	1
2	Gora Bazar	--	14	--	--	--	3	1	101	2	17	--
3	Gora Bazar	--	38	1	--	--	36	3	123	6	49	--
4	Moglani Chak	--	87	--	--	--	13	2	91	--	66	--
5	Sikandarpur	--	24	--	--	--	4	--	116	4	49	--
6	Kapoor Pur	--	21	--	--	--	13	--	56	4	62	--
7	Mukripura Mustafabad	--	8	--	1	--	11	--	106	7	11	--
8	Misra Bazar Aam Ghat Colony	--	13	--	--	--	10	3	82	1	16	--
9	Miyan Pur	--	36	1	1	--	104	3	117	4	32	--
10	Syed Bara	--	20	--	--	--	26	5	167	7	24	--
11	Sahi Masjid Moh. Gazi	--	16	--	1	--	1	1	144	3	16	--
12	Nooruddin Pura	--	9	--	--	--	28	13	302	38	25	--
13	Shahi Pura	--	6	--	--	--	16	--	206	16	20	--
14	Takia Shabana Martimganj	--	13	--	1	--	8	9	299	5	14	--
1070	Jangipur T.A.	2.31	37	--	--	--	108	59	170	36	20	--
1	Krishn Nagar	0.27	1	--	--	--	--	--	17	3	5	--
2	Sarswati Nagar	0.22	6	--	--	--	3	3	20	--	2	--
3	Shastri Nagar	0.24	--	--	--	--	1	--	27	1	--	--
4	Guru Sewak Nagar	0.25	3	--	--	--	9	2	28	1	1	--
5	Gobind Nagar	0.26	2	--	--	--	47	41	27	10	--	--
6	Anand Nagar	0.26	1	--	--	--	31	10	17	1	1	--
7	Kidwai Nagar	0.27	--	--	--	--	5	--	23	2	1	--
8	Gajanfar Nagar	0.25	--	--	--	--	4	2	11	18	3	--
9	Ambedkar Nagar	0.29	24	--	--	--	8	1	--	--	7	--
1010	Muhammadabad M.B.	6.35	23	--	--	--	51	23	625	218	68	1
1	Nawa Pura	0.45	--	--	--	--	--	--	60	3	1	--
2	Kalyan Pur	0.50	6	--	--	--	--	--	47	6	6	--
3	Yusuf Pur	0.60	2	--	--	--	18	5	56	11	5	--
4	Darzi Mahal	0.28	1	--	--	--	7	7	67	33	1	--
5	Jamal Pur	0.35	--	--	--	--	2	2	66	13	--	--
6	Yusuf Pur Bazar	0.63	--	--	--	--	--	--	25	5	--	--
7	Garhwa Ward	0.51	3	--	--	--	3	--	54	26	13	--
8	Jafar Pura	0.42	4	--	--	--	5	4	35	10	8	--
9	Naya Mirdaha	0.26	--	--	--	--	--	--	71	51	2	--
10	Bhatti Mohal	0.33	--	--	--	--	--	--	34	15	3	--
11	Tewari Tola	0.32	2	--	--	--	7	3	7	--	2	--
12	Mirdaha	0.27	--	--	--	--	5	2	13	5	--	--
13	Agarwal Tola	0.34	--	--	--	--	4	--	32	11	24	1
14	Dakshin Mahal	0.30	3	--	--	--	--	--	28	6	2	--

नगरीय प्राथमिक जनगणना सार

URBAN PRIMARY CENSUS ABSTRACT

1	2	3	34	35	36	37	38	39	40	41	42	43
1000	Ghazipur M.B.	--	5233	129	899	5	5560	729	9	48	24919	34902
1	Police Line	--	98	--	48	--	596	24	--	--	1339	1809
2	Gora Bazar	--	190	2	51	--	439	51	--	--	1713	2212
3	Gora Bazar	--	297	9	55	--	476	60	--	--	2109	2910
4	Moglani Chak	--	337	11	148	--	425	55	2	4	2095	2785
5	Sikandarpur	--	417	4	97	2	765	89	4	4	2507	3189
6	Kapoor Pur	--	423	8	77	--	270	36	1	7	1482	2116
7	Mukripura Mustafabad	--	372	39	55	--	308	46	--	--	1414	2105
8	Misra Bazar Aam Ghat Colony	--	460	7	23	--	362	111	--	--	1422	2097
9	Miyan Pur	--	365	--	46	--	466	88	--	--	2203	2973
10	Syed Bara	--	478	9	76	--	311	63	--	--	1743	2372
11	Sahi Masjid Moh. Gazi	--	404	5	49	--	340	41	--	2	1891	2660
12	Nooruddin Pura	--	312	2	62	3	237	7	1	25	1552	2333
13	Shahi Pura	--	484	19	38	--	229	22	1	6	1568	2457
14	Takia Shabana Martimganj	--	596	14	74	--	336	36	--	--	1881	2884
1070	Jangipur T.A.	2.31	636	32	57	--	191	24	5	204	2589	3534
1	Krishn Nagar	0.27	13	4	13	--	17	1	--	--	285	429
2	Sarswati Nagar	0.22	154	8	3	--	36	6	--	122	420	483
3	Shastri Nagar	0.24	89	7	4	--	36	7	--	--	211	288
4	Guru Sewak Nagar	0.25	107	2	10	--	29	3	--	--	394	523
5	Gobind Nagar	0.26	35	1	1	--	10	--	--	--	351	444
6	Anand Nagar	0.26	54	1	5	--	18	--	--	--	248	404
7	Kidwai Nagar	0.27	70	1	15	--	28	6	--	2	240	401
8	Gajanfar Nagar	0.25	50	1	--	--	8	--	--	9	172	257
9	Ambedkar Nagar	0.29	64	7	6	--	9	1	5	71	268	305
1010	Muhammadabad M.B.	6.35	1989	63	260	18	1032	118	7	69	7124	10664
1	Nawa Pura	0.45	89	--	23	1	57	4	--	--	430	666
2	Kalyan Pur	0.50	91	1	19	--	68	1	--	1	406	644
3	Yusuf Pur	0.60	244	3	29	--	121	11	--	--	636	1045
4	Darzi Mahal	0.28	185	6	18	--	117	26	--	--	641	989
5	Jamal Pur	0.35	255	1	7	--	75	13	--	4	622	945
6	Yusuf Pur Bazar	0.63	241	2	1	--	35	2	--	--	398	640
7	Garhwa Ward	0.51	140	2	53	17	112	16	--	14	770	942
8	Jafar Pura	0.42	151	40	18	--	59	8	--	--	554	711
9	Naya Mirdaha	0.26	199	3	9	--	70	10	3	20	558	778
10	Bhatti Mohal	0.33	119	1	18	--	48	2	1	4	543	800
11	Tewari Tola	0.32	39	--	11	--	50	3	--	--	373	537
12	Mirdaha	0.27	91	--	5	--	17	3	--	--	153	280
13	Agarwal Tola	0.34	65	2	21	--	96	18	--	1	429	681
14	Dakshin Mahal	0.30	41	1	17	--	48	1	--	--	332	581

नगरीय प्राथमिक जनगणना सार

URBAN PRIMARY CENSUS ABSTRACT

1	2	3	4	5	6	7	8	9	10	11
15	Mathiya	0.79	152	152	1066	582	484	176	93	83
1040	Bahadurganj T.A.	2.78	1434	1450	12660	6618	6042	2622	1303	1319
1	Takiya Ward No. I	0.19	123	123	1256	655	601	200	67	133
2	Kasao Tola Ward No.2	0.16	112	113	934	488	446	228	122	106
3	Nai Basti Ward No.3	0.86	234	237	1948	1000	948	446	234	212
4	Dakshin Mohalla Ward No.4	0.18	160	160	1493	818	675	269	145	124
5	Chowk Dwar Ward No.5	0.18	184	186	1631	851	780	355	183	172
6	Pathan Toli Ward No.6	0.14	109	109	1153	609	544	223	122	101
7	Dom Dera Ward No.7	0.24	84	92	746	380	366	173	71	102
8	Chawni Ward No.8	0.24	131	131	1154	567	587	237	104	133
9	Dankin Ganj Ward No.9	0.30	119	120	1073	564	509	207	104	103
10	Purani Ganj Ward No.10	0.29	178	179	1272	686	586	284	151	133
1020	Zamania M.B.	9.45	2819	2833	21803	11479	10324	4364	2284	2080
1	Nai Bast Nasratpur	0.59	192	192	1467	742	725	310	185	125
2	Nusratpur Urf Harpur	0.50	185	185	1375	684	691	227	124	103
3	Harijan Basti	0.78	140	140	966	529	437	182	102	80
4	Khijri Shaheed Mohalla Syed Ba	0.57	193	193	1772	991	781	360	184	176
5	Buddhi Pur	0.70	192	192	1544	765	779	355	163	192
6	Rajapur Gola	0.78	170	170	1319	693	626	234	108	126
7	Ansari Mohalla Syed Bara	0.61	138	138	1248	641	607	252	127	125
8	Sonar Tola & Mandi Bazar	0.62	170	170	1510	788	722	325	162	163
9	Lodipur Qanoongo	0.86	395	396	2852	1473	1379	640	311	329
10	Mallah Toli Harijan Basti	0.70	191	198	1667	873	794	363	199	164
11	Patkholiya	0.74	199	199	1342	743	599	224	114	110
12	Harijan Basti Bind Tola	0.53	269	270	2068	1107	961	461	271	190
13	Ahir Tola	0.61	123	123	935	492	443	117	67	50
14	Baruin Bazar	0.86	262	267	1738	958	780	314	167	147
1050	Dildarnagar Fatehpur Bazar T.A	1.59	1143	1167	9131	4817	4314	1753	888	865
1	Ambedkar Nagar	0.15	153	158	1143	580	563	260	119	141
2	Vidyalaya Nagar	0.20	122	124	906	481	425	169	82	87

नगरीय प्राथमिक जनगणना सार

URBAN PRIMARY CENSUS ABSTRACT

1	2	3	12	13	14	15	16	17	18	19	20	21	22	23
15	Mathiya	0.79	11	4	--	--	278	114	300	34	42	4	116	6
1040	Bahadurganj T.A.	2.78	440	409	37	28	3715	2088	2685	581	461	17	258	50
1	Takiya Ward No. I	0.19	--	--	--	--	345	233	268	83	19	--	--	--
2	Kasao Tola Ward No.2	0.16	--	--	--	--	319	222	219	92	5	1	--	--
3	Nai Basti Ward No.3	0.86	88	81	--	--	537	262	434	80	20	--	67	12
4	Dakshin Mohalla Ward No.4	0.18	3	--	--	--	497	208	252	111	6	--	9	--
5	Chowk Dwar Ward No.5	0.18	37	33	--	--	438	232	339	55	22	1	29	--
6	Pathan Toli Ward No.6	0.14	6	6	--	--	468	406	220	--	148	--	--	--
7	Dom Dera Ward No.7	0.24	104	110	--	--	187	96	177	34	28	3	4	1
8	Chawni Ward No.8	0.24	--	--	37	28	270	136	241	24	52	6	--	--
9	Dankin Ganj Ward No.9	0.30	39	34	--	--	379	207	248	14	68	1	51	1
10	Purani Ganj Ward No.10	0.29	163	145	--	--	275	86	287	88	93	5	98	36
1020	Zamania M.B.	9.45	1372	1210	--	--	6957	3186	4800	447	795	96	473	160
1	Nai Bast Nasratpur	0.59	47	43	--	--	457	192	305	88	212	57	17	5
2	Nusratpur Urf Harpur	0.50	42	48	--	--	407	175	271	34	160	19	14	12
3	Harijan Basti	0.78	226	203	--	--	169	34	238	73	50	2	73	71
4	Khijri Shaheed Mohalla Syed Ba	0.57	105	89	--	--	597	96	338	15	48	1	85	2
5	Buddhi Pur	0.70	10	12	--	--	468	266	301	30	24	--	20	--
6	Rajapur Gola	0.78	150	132	--	--	352	143	329	9	93	3	19	1
7	Ansari Mohalla Syed Bara	0.61	1	2	--	--	449	312	268	3	6	--	12	1
8	Sonar Tola & Mandi Bazar	0.62	21	22	--	--	523	317	343	7	7	1	15	--
9	Lodipur Qanoongo	0.86	155	139	--	--	874	404	598	40	47	1	93	9
10	Mallah Toli Harijan Basti	0.70	167	124	--	--	489	213	369	18	13	1	35	1
11	Patkholiya	0.74	19	17	--	--	511	186	336	16	25	--	19	2
12	Harijan Basti Bind Tola	0.53	297	250	--	--	628	269	495	64	30	5	58	39
13	Ahir Tola	0.61	80	79	--	--	327	161	214	24	53	5	13	16
14	Baruin Bazar	0.86	52	50	--	--	706	418	395	26	27	1	--	1
1050	Dildarnagar Fatehpur Bazar T.A	1.59	278	253	--	--	3277	2099	1775	66	107	4	150	8
1	Ambedkar Nagar	0.15	73	74	--	--	320	186	217	12	7	--	45	--
2	Vidyalaya Nagar	0.20	3	5	--	--	317	216	196	19	6	--	8	1

नगरीय प्राथमिक जनगणना सार

URBAN PRIMARY CENSUS ABSTRACT

1	2	3	24	25	26	27	28	29	30	31	32	33
15	Mathiya	0.79	2	--	--	--	--	--	30	23	1	--
1040	Bahadurganj T.A.	2.78	4	--	--	--	673	236	468	221	22	--
1	Takiya Ward No. I	0.19	--	--	--	--	109	10	94	72	--	--
2	Kasao Tola Ward No.2	0.16	--	--	--	--	62	33	105	58	1	--
3	Nai Basti Ward No.3	0.86	1	--	--	--	140	41	52	14	9	--
4	Dakshin Mohalla Ward No.4	0.18	--	--	--	--	116	99	27	6	1	--
5	Chowk Dwar Ward No.5	0.18	1	--	--	--	58	23	78	21	1	--
6	Pathan Toli Ward No.6	0.14	--	--	--	--	--	--	3	--	--	--
7	Dom Dera Ward No.7	0.24	1	--	--	--	49	6	21	12	3	--
8	Chawni Ward No.8	0.24	--	--	--	--	58	13	41	2	6	--
9	Dankin Ganj Ward No.9	0.30	--	--	--	--	76	11	8	--	--	--
10	Purani Ganj Ward No.10	0.29	1	--	--	--	5	--	39	36	1	--
1020	Zamania M.B.	9.45	18	--	1	--	297	21	496	23	58	1
1	Nai Bast Nasratpur	0.59	--	--	--	--	5	3	9	2	1	--
2	Nusratpur Urf Harpur	0.50	--	--	--	--	31	1	19	--	--	--
3	Harijan Basti	0.78	--	--	--	--	5	--	6	--	--	--
4	Khijri Shaheed Mohalla Syed Ba	0.57	1	--	--	--	5	--	23	3	28	--
5	Buddhi Pur	0.70	1	--	1	--	--	--	58	11	1	--
6	Rajapur Gola	0.78	2	--	--	--	3	1	113	--	--	--
7	Ansari Mohalla Syed Bara	0.61	2	--	--	--	20	--	43	--	--	--
8	Sonar Tola & Mandi Bazar	0.62	--	--	--	--	87	--	23	--	3	--
9	Lodipur Qanoongo	0.86	5	--	--	--	48	2	70	2	12	1
10	Mallah Toli Harijan Basti	0.70	2	--	--	--	61	--	5	--	1	--
11	Patkholiya	0.74	--	--	--	--	14	--	40	--	3	--
12	Harijan Basti Bind Tola	0.53	1	--	--	--	7	2	55	5	4	--
13	Ahir Tola	0.61	--	--	--	--	7	--	13	--	1	--
14	Baruin Bazar	0.86	4	--	--	--	4	12	19	--	4	--
1050	Dildarnagar Fatehpur Bazar T.A	1.59	4	--	--	--	33	--	150	10	22	--
1	Ambedkar Nagar	0.15	1	--	--	--	3	--	13	--	4	--
2	Vidyalaya Nagar	0.20	2	--	--	--	1	--	5	1	8	--

नगरीय प्राथमिक जनगणना सार

URBAN PRIMARY CENSUS ABSTRACT

1	2	3	34	35	36	37	38	39	40	41	42	43
15	Mathiya	0.79	39	1	11	--	59	--	3	25	279	425
1040	Bahadurganj T.A.	2.78	458	25	67	--	274	32	21	301	3912	5160
1	Takiya Ward No. I	0.19	42	1	--	--	4	--	--	66	387	452
2	Kasao Tola Ward No.2	0.16	25	--	2	--	19	--	--	--	269	354
3	Nai Basti Ward No.3	0.86	59	6	24	--	62	7	2	47	564	821
4	Dakshin Mohalla Ward No.4	0.18	51	1	5	--	37	5	4	--	562	564
5	Chowk Dwar Ward No.5	0.18	95	4	8	--	47	6	2	29	510	696
6	Pathan Toli Ward No.6	0.14	62	--	1	--	6	--	--	--	389	544
7	Dom Dera Ward No.7	0.24	52	11	3	--	16	1	9	51	194	281
8	Chawni Ward No.8	0.24	41	1	17	--	26	2	2	61	324	502
9	Dankin Ganj Ward No.9	0.30	14	--	6	--	25	1	--	25	316	470
10	Purani Ganj Ward No.10	0.29	17	1	1	--	32	10	2	22	397	476
1020	Zamania M.B.	9.45	1371	35	215	--	1076	111	10	63	6669	9814
1	Nai Bast Nasratpur	0.59	6	--	6	--	49	21	--	--	437	637
2	Nusratpur Urf Harpur	0.50	9	1	2	--	36	1	2	36	411	621
3	Harijan Basti	0.78	12	--	3	--	89	--	--	--	291	364
4	Khijri Shaheed Mohalla Syed Ba	0.57	88	7	21	--	39	2	2	12	651	754
5	Buddhi Pur	0.70	96	7	14	--	86	12	--	1	464	748
6	Rajapur Gola	0.78	49	2	14	--	36	2	--	--	364	617
7	Ansari Mohalla Syed Bara	0.61	107	--	5	--	73	2	--	--	373	604
8	Sonar Tola & Mandi Bazar	0.62	156	--	4	--	48	6	--	--	445	715
9	Lodipur Qanoongo	0.86	124	2	23	--	176	23	--	--	875	1339
10	Mallah Toli Harijan Basti	0.70	137	1	1	--	114	15	--	--	504	776
11	Patkholiya	0.74	120	6	23	--	92	8	3	1	404	582
12	Harijan Basti Bind Tola	0.53	176	7	75	--	89	6	2	5	610	892
13	Ahir Tola	0.61	69	1	13	--	45	2	1	8	277	411
14	Baruin Bazar	0.86	222	1	11	--	104	11	--	--	563	754
1050	Dildarnagar Fatehpur Bazar T.A	1.59	849	13	42	--	418	31	5	21	3037	4227
1	Ambedkar Nagar	0.15	101	1	6	--	37	11	--	--	363	551
2	Vidyalaya Nagar	0.20	121	9	4	--	41	8	--	--	285	406

नगरीय प्राथमिक जनगणना सार

URBAN PRIMARY CENSUS ABSTRACT

1	2	3	4	5	6	7	8	9	10	11
3	Holika Nagar Mohal	0.15	103	103	874	457	417	146	94	52
4	Sayerbhail Mohal	0.20	131	131	882	506	376	114	59	55
5	Jaiswal Nagar	0.16	92	92	874	447	427	203	102	101
6	Sikh Nagar	0.19	147	150	1388	739	649	291	151	140
7	Fatehpur Bazar	0.18	72	73	626	339	287	120	62	58
8	Fatehpur Bazar (Yadav Bazar)	0.17	67	67	577	307	270	96	55	41
9	Gandhi Nagar	0.19	256	269	1861	961	900	354	164	190

नगरीय प्राथमिक जनगणना सार

URBAN PRIMARY CENSUS ABSTRACT

1	2	3	12	13	14	15	16	17	18	19	20	21	22	23
3	Holika Nagar Mohal	0.15	13	16	--	--	340	275	170	2	14	--	4	--
4	Sayerbhail Mohal	0.20	50	40	--	--	368	176	217	7	1	--	2	--
5	Jaiswal Nagar	0.16	--	--	--	--	291	172	133	3	5	--	1	--
6	Sikh Nagar	0.19	8	2	--	--	534	375	212	1	5	--	5	--
7	Fatehpur Bazar	0.18	34	27	--	--	200	199	126	1	--	--	1	--
8	Fatehpur Bazar (Yadav Bazar)	0.17	--	--	--	--	237	130	142	3	--	--	42	--
9	Gandhi Nagar	0.19	97	89	--	--	670	370	362	18	69	4	42	7

नगरीय प्राथमिक जनगणना सार

URBAN PRIMARY CENSUS ABSTRACT

1	2	3	24	25	26	27	28	29	30	31	32	33
3	Holika Nagar Mohal	0.15	--	--	--	--	18	--	--	--	--	--
4	Sayerbhail Mohal	0.20	--	--	--	--	7	--	71	7	--	--
5	Jaiswal Nagar	0.16	--	--	--	--	--	--	8	--	1	--
6	Sikh Nagar	0.19	--	--	--	--	1	--	22	--	--	--
7	Fatehpur Bazar	0.18	--	--	--	--	2	--	13	--	2	--
8	Fatehpur Bazar (Yadav Bazar)	0.17	--	--	--	--	--	--	13	--	1	--
9	Gandhi Nagar	0.19	1	--	--	--	1	--	5	2	6	--

नगरीय प्राथमिक जनगणना सार

URBAN PRIMARY CENSUS ABSTRACT

1	2	3	34	35	36	37	38	39	40	41	42	43
3	Holika Nagar Mohal	0.15	105	1	3	--	26	1	--	--	287	415
4	Sayerbhail Mohal	0.20	55	--	--	--	81	--	--	4	289	365
5	Jaiswal Nagar	0.16	89	--	9	--	20	3	3	2	311	422
6	Sikh Nagar	0.19	145	--	2	--	32	1	--	--	527	648
7	Fatehpur Bazar	0.18	56	--	4	--	48	1	--	--	213	286
8	Fatehpur Bazar (Yadav Bazar)	0.17	44	--	4	--	38	3	--	--	165	267
9	Gandhi Nagar	0.19	133	2	10	--	95	3	2	15	597	867

URBAN PRIMARY CENSUS ABSTRACT

APPENDIX – I

Total Population, Scheduled Caste/Scheduled Tribe Population – Urban (Blockwise).

Location code no. 1	Name of Town/ Ward /Urban Block No.	Total Population	Scheduled Caste	Scheduled Tribe
1	2	3	4	5
25/60/I	**Ghazipur M.B.**	**76547**	**5693**	**-**
	Ward no. 1	**4163**	**604**	**-**
	1	928	118	-
	2	171	-	-
	3	143	-	-
	4	765	394	-
	5	532	-	-
	6	154	18	-
	7	450	-	-
	8	74	-	-
	9	502	-	-
	10	444	74	-
	Ward no.2	**4832**	**273**	**-**
	11	491	10	-
	12	698	4	-
	13	563	55	-
	14	513	8	-
	15	526	23	-
	16	925	36	-
	17	565	39	-
	18	578	98	-
	Ward no.3	**6250**	**1363**	**-**
	19	561	209	-
	20	517	76	-
	21	641	193	-
	22	663	57	-
	23	107	8	-
	24	438	286	-
	25	507	35	-
	26	648	266	-
	27	556	46	-
	28	526	131	-

653

URBAN PRIMARY CENSUS ABSTRACT

APPENDIX – I

Total Population, Scheduled Caste/Scheduled Tribe Population – Urban (Blockwise).

Location code no. 1	Name of Town/ Ward /Urban Block No.	Total Population	Scheduled Caste	Scheduled Tribe
1	2	3	4	5
	29	598	10	-
	30	488	46	-
	Ward no.4	**6201**	**406**	**-**
	31	118	80	-
	32	70	-	-
	33	77	6	-
	34	82	19	-
	35	91	13	-
	36	29	-	-
	37	79	56	-
	38	45	25	-
	39	129	99	-
	40	61	33	-
	41	98	40	-
	42	96	35	-
	Ward no.5	**7297**	**659**	**-**
	43	527	289	-
	44	346	9	-
	45	500	7	-
	46	343	-	-
	47	360	8	-
	48	540	155	-
	49	496	20	-
	50	778	-	-
	51	818	24	-
	52	285	20	-
	53	666	17	-
	54	488	62	-
	55	474	15	-
	56	676	33	-
	Ward no. 6	**4598**	**237**	**-**
	57	693	-	-

659

URBAN PRIMARY CENSUS ABSTRACT

APPENDIX – I

Total Population, Scheduled Caste/Scheduled Tribe Population – Urban (Blockwise).

Location code no. 1	Name of Town/ Ward /Urban Block No.	Total Population	Scheduled Caste	Scheduled Tribe
1	2	3	4	5
	58	347	18	-
	59	826	60	-
	60	763	-	-
	61	526	23	-
	62	711	37	-
	63	732	99	-
	Ward no.7	**4520**	**274**	**-**
	64	104	34	-
	65	185	-	-
	66	639	-	-
	67	252	-	-
	68	359	59	-
	69	733	14	-
	70	344	17	-
	71	458	62	-
	72	429	-	-
	73	429	-	-
	74	588	88	-
	Ward no. 8	**4633**	**121**	**-**
	75	549	33	-
	76	612	31	-
	77	285	1	-
	78	471	-	-
	79	686	8	-
	80	545	-	-
	81	569	-	-
	82	572	-	-
	83	344	48	-
	Ward no. 9	**6528**	**254**	**-**
	84	359	-	-
	85	238	-	-
	86	648	7	-

655

URBAN PRIMARY CENSUS ABSTRACT

APPENDIX – I

Total Population, Scheduled Caste/Scheduled Tribe Population – Urban (Blockwise).

Location code no. 1	Name of Town/ Ward /Urban Block No.	Total Population	Scheduled Caste	Scheduled Tribe
1	2	3	4	5
	87	399	-	-
	88	322	-	-
	89	503	-	-
	90	669	41	-
	91	496	108	-
	92	513	-	-
	93	650	6	-
	94	579	-	-
	95	471	69	-
	96	681	23	-
	Ward no.10	**5321**	**414**	-
	97	245	8	-
	98	1029	175	-
	99	657	141	-
	100	346	9	-
	101	331	37	-
	102	321	33	-
	103	1144	-	-
	104	401	-	-
	105	565	-	-
	106	282	11	-
	Ward no.11	**5577**	**228**	-
	107	640	-	-
	108	646	12	-
	109	776	-	-
	110	456	-	-
	111	651	-	-
	112	359	59	-
	113	521	72	-
	114	840	39	-
	115	256	10	-
	116	159	8	-

959

URBAN PRIMARY CENSUS ABSTRACT

APPENDIX – I

Total Population, Scheduled Caste/Scheduled Tribe Population – Urban (Blockwise).

Location code no. 1	Name of Town/ Ward /Urban Block No.	Total Population	Scheduled Caste	Scheduled Tribe
1	2	3	4	5
	117	273	28	-
	Ward no.12	**5135**	**105**	-
	118	512	16	-
	119	534	49	-
	120	623	8	-
	121	443	-	-
	122	594	-	-
	123	421	-	-
	124	595	-	-
	125	824	16	-
	126	342	-	-
	127	247	16	-
	Ward no. 13	**5279**	**119**	-
	128	423	-	-
	129	779	-	-
	130	675	6	-
	131	575	41	-
	132	462	-	-
	133	396	13	-
	134	586	13	-
	135	374	-	-
	136	329	40	-
	137	322	-	-
	138	358	6	-
	Ward no.14	**6213**	**636**	-
	139	905	-	-
	140	321	47	-
	141	415	13	-
	142	512	-	-
	143	852	3	-
	144	576	39	-
	145	432	117	-

657

URBAN PRIMARY CENSUS ABSTRACT

APPENDIX – I

Total Population, Scheduled Caste/Scheduled Tribe Population – Urban (Blockwise).

Location code no. 1	Name of Town/ Ward /Urban Block No.	Total Population	Scheduled Caste	Scheduled Tribe
1	2	3	4	5
	146	478	43	-
	147	384	20	-
	148	822	25	-
	149	516	329	-
25/60/ II	**Muhammadabad M.B.**	**23408**	**2055**	-
	Ward no. 1	**1426**	**179**	-
	1	526	123	-
	2	208	-	-
	3	187	-	-
	4	318	27	-
	5	187	29	-
	Ward no. 2	**1383**	**413**	-
	6	150	38	-
	7	181	-	-
	8	321	237	-
	9	523	113	-
	10	208	25	-
	Ward no. 3	**2264**	**86**	-
	11	519	9	-
	12	595	55	-
	13	560	-	-
	14	590	22	-
	Ward no. 4	**2143**	**144**	-
	15	488	12	-
	16	292	63	-
	17	812	69	-
	18	551	-	-
	Ward no. 5	**2037**	**140**	-
	19	525	6	-
	20	488	37	-
	21	335	17	-
	22	302	50	-

RS9

URBAN PRIMARY CENSUS ABSTRACT

APPENDIX – I

Total Population, Scheduled Caste/Scheduled Tribe Population – Urban (Blockwise).

Location code no. 1	Name of Town/ Ward /Urban Block No.	Total Population	Scheduled Caste	Scheduled Tribe
1	2	3	4	5
	23	387	30	-
	Ward no.6	**1357**	**6**	-
	24	294	-	-
	25	261	6	-
	26	167	-	-
	27	234	-	-
	28	401	-	-
	Ward no. 7	**2195**	**573**	-
	29	395	137	-
	30	346	-	-
	31	585	265	
	32	461	4	-
	33	408	167	-
	Ward no. 8	**1646**	-	-
	34	298	-	-
	35	429	-	-
	36	509	-	-
	37	410	-	-
	Ward no. 9	**1779**	**19**	-
	38	441	19	-
	39	478	-	-
	40	485	-	-
	41	375	-	-
	Ward no 10	**1687**	-	
	42	232	-	-
	43	311	-	-
	44	278	-	-
	45	279	-	-
	46	299	-	-
	47	288	-	-
	Ward no.11	**1136**	**16**	-
	48	280	-	-

659

URBAN PRIMARY CENSUS ABSTRACT

APPENDIX – I

Total Population, Scheduled Caste/Scheduled Tribe Population – Urban (Blockwise).

Location code no. 1	Name of Town/ Ward /Urban Block No.	Total Population	Scheduled Caste	Scheduled Tribe
1	2	3	4	5
	49	349	-	-
	50	312	10	-
	51	195	6	-
	Ward no. 12	**576**	-	-
	52	344	-	-
	53	232	-	-
	Ward no. 13	**1496**	**448**	-
	54	265	-	-
	55	319	319	-
	56	290	-	-
	57	622	129	-
	Ward no. 14	**1217**	**16**	-
	58	162	-	-
	59	411	16	-
	60	365	-	-
	61	279	-	-
	Ward no. 15	**1066**	**15**	-
	62	287	-	-
	63	226	5	-
	64	553	10	-
25/60/III	**Jamaniya M.B.**	**21803**	**2582**	-
	Ward no. 1	**1467**	**90**	-
	1	568	20	-
	2	382	-	-
	3	517	70	-
	Ward no. 2	**1375**	**90**	-
	4	810	17	-
	5	565	73	-
	Ward no. 3	**966**	**429**	-
	6	467	429	-
	7	499	-	-
	Ward no.4	**1772**	**194**	-

URBAN PRIMARY CENSUS ABSTRACT

APPENDIX – I

Total Population, Scheduled Caste/Scheduled Tribe Population – Urban (Blockwise).

Location code no. 1	Name of Town/ Ward /Urban Block No.	Total Population	Scheduled Caste	Scheduled Tribe
1	2	3	4	5
	8	432	-	-
	9	743	15	-
	10	597	179	-
	Ward no. 5	**1544**	**22**	**-**
	11	838	22	-
	12	706	-	-
	Ward no. 6	**1319**	**282**	**-**
	13	466	36	-
	14	459	246	-
	15	394	-	-
	Ward no. 7	**1248**	**3**	**-**
	16	522	3	-
	17	726	-	-
	Ward no. 8	**1510**	**43**	**-**
	18	549	9	-
	19	624	-	-
	20	337	34	-
	Ward no.9	**2852**	**294**	**-**
	21	432	40	-
	22	700	83	-
	23	377	87	-
	24	502	27	-
	25	502	33	-
	26	319	24	-
	Ward no. 10	**1667**	**291**	**-**
	27	706	83	-
	28	961	208	-
	Ward no. 11	**1342**	**36**	**-**
	35	458	-	-
	36	448	35	-
	37	436	1	-
	Ward no.12	**2068**	**547**	**-**

199

URBAN PRIMARY CENSUS ABSTRACT

APPENDIX – I

Total Population, Scheduled Caste/Scheduled Tribe Population – Urban (Blockwise).

Location code no. 1	Name of Town/ Ward /Urban Block No.	Total Population	Scheduled Caste	Scheduled Tribe
1	2	3	4	5
	31	492	110	-
	32	626	282	-
	33	592	72	-
	34	358	83	-
	Ward no. 13	**935**	**159**	-
	29	580	27	-
	30	355	132	-
	Ward no. 14	**1738**	**102**	-
	38	491	86	-
	39	768	-	-
	40	479	16	-
25/60/IV	**Saidpur T.A.**	**18217**	**4623**	-
	Ward no. 1	**1745**	**1014**	-
	1	547	233	-
	2	500	352	-
	3	341	75	-
	4	357	354	-
	Ward no. 2	**1045**	**863**	-
	5	493	311	-
	6	552	552	-
	Ward no. 3	**1820**	**119**	-
	7	540	60	-
	8	168	-	-
	9	417	42	-
	10	565	17	-
	11	130	-	-
	Ward no. 4	**414**	**8**	-
	12	414	8	-
	Ward no.5	**2315**	**575**	-
	13	687	171	-
	14	639	183	-
	15	582	19	-

662 299

URBAN PRIMARY CENSUS ABSTRACT

APPENDIX – I

Total Population, Scheduled Caste/Scheduled Tribe Population – Urban (Blockwise).

Location code no. 1	Name of Town/ Ward /Urban Block No.	Total Population	Scheduled Caste	Scheduled Tribe
1	2	3	4	5
	16	407	202	-
	Ward no. 6	**1643**	**452**	-
	17	636	54	-
	18	220	81	-
	19	644	270	-
	20	143	47	-
	Ward no.7	**1249**	-	-
	21	482	-	-
	22	767	-	-
	Ward no.8	**1494**	**451**	-
	23	709	258	-
	24	112	-	-
	25	224	124	-
	26	449	69	-
	Ward no.9	**1468**	**58**	-
	27	401	9	-
	28	562	17	-
	29	505	32	-
	Ward no. 10	**1972**	**262**	-
	30	619	237	-
	31	606	26	-
	32	561	6	-
	33	186	-	-
	Ward no.11	**1392**	**250**	-
	34	569	-	-
	35	538	227	-
	36	285	23	-
	Ward no.12	**1660**	**564**	-
	37	822	327	-
	38	571	125	-
	39	267	112	-
25/60/V	**Bahadurganj T.A.**	**12660**	**849**	**65**

663

URBAN PRIMARY CENSUS ABSTRACT

APPENDIX – I

Total Population, Scheduled Caste/Scheduled Tribe Population – Urban (Blockwise).

Location code no. 1	Name of Town/ Ward /Urban Block No.	Total Population	Scheduled Caste	Scheduled Tribe
1	2	3	4	5
	Ward no.1	**1256**	**-**	**-**
	1	515	-	-
	2	741	-	-
	Ward no.2	**934**	**-**	**-**
	3	477	-	-
	4	457	-	-
	Ward no.3	**1948**	**169**	**-**
	5	455	6	-
	6	468	52	-
	7	577	65	-
	8	448	46	-
	Ward no.4	**1493**	**3**	**-**
	9	471	-	-
	10	421	3	-
	11	601	-	-
	Ward no. 5	**1631**	**70**	**-**
	12	370	54	-
	13	327	-	-
	14	524	-	-
	15	410	16	-
	Ward no. 6	**1153**	**12**	**-**
	16	421	-	-
	17	732	12	-
	Ward no. 7	**746**	**214**	**-**
	18	402	133	-
	19	344	81	-
	Ward no.8	**1154**	**-**	**65**
	20	586	-	-
	21	568	-	65
	Ward no.9	**1073**	**73**	**-**
	22	543	73	-
	23	530	-	-

694

URBAN PRIMARY CENSUS ABSTRACT

APPENDIX – I

Total Population, Scheduled Caste/Scheduled Tribe Population – Urban (Blockwise).

Location code no. 1	Name of Town/ Ward /Urban Block No.	Total Population	Scheduled Caste	Scheduled Tribe
1	2	3	4	5
	Ward no.10	**1272**	**308**	-
	24	563	241	-
	25	372	67	-
	26	337	-	-
25/60/VI	**Fatehpur Bazar T.A.**	**913**	**531**	-
	Ward no.1	**1143**	**147**	-
	1	552	128	-
	2	591	19	-
	Ward no.2	**906**	**8**	-
	3	456	8	-
	4	450	-	-
	Ward no.3	**874**	**29**	-
	5	578	-	-
	6	356	29	-
	Ward no.4	**882**	**90**	-
	7	396	-	-
	8	486	90	-
	Ward no.5	**874**	-	-
	9	503	-	-
	10	371	-	-
	Ward no. 6	**1388**	**10**	-
	11	756	10	-
	12	632	-	-
	Ward no. 7	**626**	**61**	-
	13	626	61	-
	Ward no. 8	**577**	-	-
	14	577	-	-
	15	605	71	-
	Ward no. 9	**1861**	**186**	-
	16	575	-	-
	17	741	115	-
25/60/VII	**Sadat T.A.**	**8279**	**1351**	-

599

URBAN PRIMARY CENSUS ABSTRACT

APPENDIX – I

Total Population, Scheduled Caste/Scheduled Tribe Population – Urban (Blockwise).

Location code no. 1	Name of Town/ Ward /Urban Block No.	Total Population	Scheduled Caste	Scheduled Tribe
1	2	3	4	5
	Ward no.1	**1073**	**305**	-
	1	509	-	-
	2	564	305	-
	Ward no.2	**660**	**348**	-
	3	266	198	-
	4	394	150	-
	Ward no.3	**692**	**293**	-
	5	352	19	-
	6	340	274	-
	Ward no.4	**615**	**83**	-
	7	257	49	-
	8	358	34	-
	Ward no.5	**1510**	**82**	-
	9	410	41	-
	10	461	-	-
	11	639	41	-
	Ward no. 6	**626**	**30**	-
	12	215	30	-
	13	411	-	-
	Ward no.7	**1060**	**41**	-
	14	308	34	-
	15	355	6	-
	16	397	1	-
	Ward no.8	**728**	**63**	-
	17	323	10	-
	18	405	53	-
	Ward no. 9	**1315**	**106**	-
	19	431	-	-
	20	304	-	-
	21	580	106	-
25/60/VIII	**Jangipur T.A.**	**8257**	**877**	-
	Ward no.1	**935**	**186**	-

URBAN PRIMARY CENSUS ABSTRACT

APPENDIX – I

Total Population, Scheduled Caste/Scheduled Tribe Population – Urban (Blockwise).

Location code no. 1	Name of Town/ Ward /Urban Block No.	Total Population	Scheduled Caste	Scheduled Tribe
1	2	3	4	5
	1	411	-	-
	2	524	186	-
	Ward no. 2	**1322**	**58**	**-**
	3	624	58	-
	4	698	-	-
	Ward no.3	**683**	**-**	**-**
	5	683	-	-
	Ward no. 4	**1135**	**49**	**-**
	6	981	3	-
	7	154	18	-
	Ward no.5	**1062**	**15**	**-**
	8	743	-	-
	9	319	15	-
	Ward no. 6	**836**	**45**	**-**
	10	836	-	-
	Ward no. 7	**845**	**45**	**-**
	11	369	14	-
	12	476	31	-
	Ward no. 8	**596**	**273**	**-**
	13	373	273	-
	14	223	-	-
	Ward no.9	**843**	**251**	**-**
	15	507	-	-
	16	223	251	-

परिशिष्ट- II

जिले का तहसील वार प्राथमिक जनगणना सार

लोकेशन कोड नं०	जिला/तहसील/ नगर समूह/ नगर/ कस्बा का नाम	योग/ ग्रामीण/ नगरीय	ग्राम का क्षेत्रफल हेक्टेयर में तथा नगर/वार्ड का क्षेत्रफल वर्ग कि.मी. में	आबाद आवासीय मकानों की संख्या	परिवारों की संख्या	कुल जनसंख्या (संस्थागत और बेघर जनसंख्या सहित)		
Location Code Number	Name of District/ Tahsil/ UA/ City/ Town	Total/ Rural/ Urban	Area of Village in Hectares & Town/Ward in Sq. Kms.	No. of Occupied Residential Houses	No. of Households	Total Population (Including Institutional and Houseless Population)		
						व्य० P	पु० M	स्त्री० F
1	2	3	4	5	6	7	8	9
	Ghazipur District	T	45.65	341149	353180	2416617	1234615	1182002
		R	--	318075	329844	2238315	1140500	1097815
		U	45.65	23074	23336	178302	94115	84187
10	Saidpur	T	9.44	120355	127230	786855	396227	390628
		R	--	116879	123664	760359	382070	378289
		U	9.44	3476	3566	26496	14157	12339
103000	Saidpur T.A.		5.44	2295	2338	18217	9890	8327
106000	Sadat T.A.		4	1181	1228	8279	4267	4012
20	Ghazipur	T	16.04	75138	77095	555587	285786	269801
		R	--	63737	65591	470783	240919	229864
		U	16.04	11401	11504	84804	44867	39937
100000	Ghazipur M.B.		13.73	10374	10473	76547	40552	35995
107000	Jangipur T.A.**		2.31	1027	1031	8257	4315	3942
30	Mohammadabad	T	9.13	82107	84104	605075	311066	294009
		R	--	77872	79838	569007	292271	276736
		U	9.13	4235	4266	36068	18795	17273
101000	Muhammadabad M.B.		6.35	2801	2816	23408	12177	11231
104000	Bahadurganj T.A.		2.78	1434	1450	12660	6618	6042
40	Zamania	T	11.04	63549	64751	469100	241536	227564
		R	--	59587	60751	438166	225240	212926
		U	11.04	3962	4000	30934	16296	14638
102000	Zamania M.B.		9.45	2819	2833	21803	11479	10324
105000	Dildarnagarfatehpur bazart.A.**		1.59	1143	1167	9131	4817	4314

APPENDIX - II

DISTRICT PRIMARY CENSUS ABSTRACT TAHSIL WISE

0-6 आयु समूह की कुल जनसंख्या			अनुसूचित जातियाँ			योग/ ग्रामीण/ नगरीय	जिला/तहसील/ नगर समूह/ नगर/ कस्बा का नाम	लोकेशन कोड नं०
Total Population in the age-group (0 - 6)			Scheduled Castes			Total/ Rural/ Urban	Name of District/ Tahsil/ UA/ City/ Town	Location Code Number
व्य० P	पु० M	स्त्री० F	व्य० P	पु० M	स्त्री० F			
10	11	12	13	14	15	3	2	1
517894	267797	250097	497100	254017	243083	T	Ghazipur District	
481927	249403	232524	478539	244214	234325	R		
35967	18394	17573	18561	9803	8758	U		
171780	88576	83204	187789	94091	93698	T	Saidpur	10
165981	85585	80396	181815	90945	90870	R		
5799	2991	2808	5974	3146	2828	U		
4018	2087	1931	4623	2463	2160		Saidpur T.A.	103000
1781	904	877	1351	683	668		Sadat T.A.	106000
120930	62584	58346	113529	58138	55391	T	Ghazipur	20
104431	54199	50232	106959	54671	52288	R		
16499	8385	8114	6570	3467	3103	U		
14548	7430	7118	5693	3012	2681		Ghazipur M.B.	100000
1951	955	996	877	455	422		Jangipur T.A.** .	107000
126573	65446	61127	118141	61167	56974	T	Mohammadabad	30
119021	61600	57421	115237	59627	55610	R		
7552	3846	3706	2904	1540	1364	U		
4930	2543	2387	2055	1100	955		Muhammadabad M.B.	101000
2622	1303	1319	849	440	409		Bahadurganj T.A.	104000
98611	51191	47420	77641	40621	37020	T	Zamania	40
92494	48019	44475	74528	38971	35557	R		
6117	3172	2945	3113	1650	1463	U		
4364	2284	2080	2582	1372	1210		Zamania M.B.	102000
1753	888	865	531	278	253		Dildarnagarfatehpurbazart.A.**	105000

परिशिष्ट- II

जिले का तहसील वार प्राथमिक जनगणना सार

लोकेशन कोड नं०	जिला/तहसील/ नगर समूह/ नगर/ कस्बा का नाम	योग/ ग्रामीण/ नगरीय	अनुसूचित जनजातियाँ			साक्षर			मुख्य काम करने वालों की औद्योगिक श्रेणी Industrial Category of Main Workers कुल मुख्य काम करने वाले		
Location Code Number	Name of District/ Tahsil/ UA/ City/ Town	Total/ Rural/ Urban	Scheduled Tribes			Literates			Total Main Workers (I-IX)		
			व्य० P	पु० M	स्त्री० F	व्य० P	पु० M	स्त्री० F	व्य० P	पु० M	स्त्री० F
1	2	3	16	17	18	19	20	21	22	23	24
	Ghazipur District	T	404	255	149	821578	594402	227176	652758	539855	112903
		R	339	218	121	728265	535067	193198	611745	502364	109381
		U	65	37	28	93313	59335	33978	41013	37491	3522
10	Saidpur	T	119	58	61	250207	183586	66621	208704	172089	36615
		R	119	58	61	237921	175236	62685	202183	166249	35934
		U	--	--	--	12286	8350	3936	6521	5840	681
103000	Saidpur T.A.		--	--	--	8651	5803	2848	4489	4095	394
106000	Sadat T.A.		--	--	--	3635	2547	1088	2032	1745	287
20	Ghazipur	T	79	46	33	197059	141150	55909	145224	124117	21107
		R	79	46	33	148064	111018	37046	126630	106772	19858
		U	--	--	--	48995	30132	18863	18594	17345	1249
100000	Ghazipur M.B.		--	--	--	45531	27771	17760	16669	15624	1045
107000	Jangipur T.A.**		--	--	--	3464	2361	1103	1925	1721	204
30	Mohammadabad	T	206	151	55	198542	144662	53880	170998	139443	31555
		R	141	114	27	182029	134043	47986	162188	131712	30476
		U	65	37	28	16513	10619	5894	8810	7731	1079
101000	Muhammadabad M.B.		--	--	--	10710	6904	3806	5544	5046	498
104000	Bahadurganj T.A.		65	37	28	5803	3715	2088	3266	2685	581
40	Zamania	T	--	--	--	175770	125004	50766	127832	104206	23626
		R	--	--	--	160251	114770	45481	120744	97631	23113
		U	--	--	--	15519	10234	5285	7088	6575	513
102000	Zamania M.B.		--	--	--	10143	6957	3186	5247	4800	447
105000	Dildarnagarfatehpurb azart.A.**		--	--	--	5376	3277	2099	1841	1775	66

APPENDIX - II

DISTRICT PRIMARY CENSUS ABSTRACT TAHSIL WISE

मुख्य काम करने वालों की औद्योगिक श्रेणी Industrial Category of Main Workers						योग/ ग्रामीण/ नगरीय	जिला/तहसील/ नगर समूह/ नगर/ कस्बा का नाम	लोकेशन कोड नं०
काश्तकार			खेतिहर मजदूर					
Cultivators			Agricultural Labourers			Total/ Rural/ Urban	Name of District/ Tahsil/ UA/ City/ Town	Location Code Number
(I)			(II)					
व्य० P	पु० M	स्त्री० F	व्य० P	पु० M	स्त्री० F			
25	26	27	28	29	30	3	2	1
347089	302635	44454	169406	112011	57395	T	Ghazipur District	
342846	298683	44163	166810	109920	56890	R		
4243	3952	291	2596	2091	505	U		
137775	116736	21039	33266	20806	12460	T	Saidpur	10
136726	115803	20923	32658	20393	12265	R		
1049	933	116	608	413	195	U		
646	583	63	512	381	131		Saidpur T.A.	103000
403	350	53	96	32	64		Sadat T.A.	106000
79717	69533	10184	24060	16130	7930	T	Ghazipur	20
78577	68434	10143	23652	15774	7878	R		
1140	1099	41	408	356	52	U		
712	698	14	281	255	26		Ghazipur M.B.	100000
428	401	27	127	101	26		Jangipur T.A.**	107000
79298	71287	8011	60099	39569	20530	T	Mohammadabad	30
78246	70269	7977	59310	38870	20440	R		
1052	1018	34	789	699	90	U		
574	557	17	481	441	40		Muhammadabad M.B.	101000
478	461	17	308	258	50		Bahadurganj T.A.	104000
50299	45079	5220	51981	35506	16475	T	Zamania	40
49297	44177	5120	51190	34883	16307	R		
1002	902	100	791	623	168	U		
891	795	96	633	473	160		Zamania M.B.	102000
111	107	4	158	150	8		Dildarnagarfatehpurbazart.A.**	105000

परिशिष्ट- II

जिले का तहसील वार प्राथमिक जनगणना सार

लोकेशन कोड नं०	जिला/तहसील/ नगर समूह/ नगर/ कस्बा का नाम	योग/ ग्रामीण/ नगरीय	मुख्य काम करने वालों की औद्योगिक श्रेणी Industrial Category of Main Workers								
			पशुपालन, जंगलात में काम करना, मछली पकड़ना, शिकार और बागान, फलोद्यान और सम्बन्धित कार्यकलाप Livestock, Forestry, Fishing, Hunting and Plantation, Orchards & Allied activities (III)			खनन और उत्खनन Mining and Quarrying (IV)			पारिवारिक उद्योग में विनिर्माण, संसाधन, सर्विसिंग और मरम्मत V(अ) Manufacturing, Processing, Servicing and Repairs in Household Industry V(a)		
Location Code Number	Name of District/ Tahsil/ UA/ City/ Town	Total/ Rural/ Urban	व्य० P	पु० M	स्त्री० F	व्य० P	पु० M	स्त्री० F	व्य० P	पु० M	स्त्री० F
1	2	3	31	32	33	34	35	36	37	38	39
	Ghazipur District	T	2255	2094	161	338	324	14	8581	6570	2011
		R	1758	1605	153	329	315	14	6422	4839	1583
		U	497	489	8	9	9	--	2159	1731	428
10	Saidpur	T	517	501	16	142	129	13	2510	1959	551
		R	431	421	10	138	125	13	2175	1672	503
		U	86	80	6	4	4	--	335	287	48
103000	Saidpur T.A.		69	64	5	3	3	--	211	185	26
106000	Sadat T.A.		17	16	1	1	1	--	124	102	22
20	Ghazipur	T	791	772	19	107	106	1	1902	1486	416
		R	429	412	17	103	102	1	1412	1096	316
		U	362	360	2	4	4	--	490	390	100
100000	Ghazipur M.B.		325	323	2	4	4	--	323	282	41
107000	Jangipur T.A.**		37	37	--	--	--	--	167	108	59
30	Mohammadabad	T	492	437	55	60	60	--	2260	1690	570
		R	465	410	55	60	60	--	1277	966	311
		U	27	27	--	--	--	--	983	724	259
101000	Muhammadabad M.B.		23	23	--	--	--	--	74	51	23
104000	Bahadurganj T.A.		4	4	--	--	--	--	909	673	236
40	Zamania	T	455	384	71	29	29	--	1909	1435	474
		R	433	362	71	28	28	--	1558	1105	453
		U	22	22	--	1	1	--	351	330	21
102000	Zamania M.B.		18	18	--	1	1	--	318	297	21
105000	Dildarnagarfatehpur bazart.A.**		4	4	--	--	--	--	33	33	--

APPENDIX - II

DISTRICT PRIMARY CENSUS ABSTRACT TAHSIL WISE

मुख्य काम करने वालों की औद्योगिक श्रेणी Industrial Category of Main Workers						योग/ ग्रामीण/ नगरीय	जिला/तहसील/ नगर समूह/ नगर/ कस्बा का नाम	लोकेशन कोड नं०
पारिवारिक उद्योग से भिन्न विनिर्माण, संसाधन, सर्विसिंग और मरम्मत V(ब)			निर्माण					
Manufacturing, Processing, Servicing and Repairs in other than Household Industry			Construction			Total/ Rural/ Urban	Name of District/ Tahsil/ UA/ City/ Town	Location Code Number
V(b)			(VI)					
व्य० P	पु० M	स्त्री० F	व्य० P	पु० M	स्त्री० F			
40	41	42	43	44	45	3	2	1
22176	19397	2779	4004	3834	170	T	Ghazipur District	
16841	14779	2062	3298	3133	165	R		
5335	4618	717	706	701	5	U		
6661	5972	689	1187	1108	79	T	Saidpur	10
5790	5212	578	1095	1018	77	R		
871	760	111	92	90	2	U		
563	522	41	57	56	1		Saidpur T.A.	103000
308	238	70	35	34	1		Sadat T.A.	106000
6665	6006	659	1151	1121	30	T	Ghazipur	20
4412	3887	525	709	680	29	R		
2253	2119	134	442	441	1	U		
2047	1949	98	422	421	1		Ghazipur M.B.	100000
206	170	36	20	20	--		Jangipur T.A.**	107000
5688	4543	1145	827	777	50	T	Mohammadabad	30
4156	3450	706	736	687	49	R		
1532	1093	439	91	90	1	U		
843	625	218	69	68	1		Muhammadabad M.B.	101000
689	468	221	22	22	--		Bahadurganj T.A.	104000
3162	2876	286	839	828	11	T	Zamania	40
2483	2230	253	758	748	10	R		
679	646	33	81	80	1	U		
519	496	23	59	58	1		Zamania M.B.	102000
160	150	10	22	22	--		Dildarnagarfatehpurbazart.A.**	105000

परिशिष्ट- II

जिले का तहसील वार प्राथमिक जनगणना सार

लोकेशन कोड नं०	जिला/तहसील/ नगर समूह/ नगर/ कस्बा का नाम	योग/ ग्रामीण/ नगरीय	मुख्य काम करने वालों की औद्योगिक श्रेणी Industrial Category of Main Workers								
			व्यापार और वाणिज्य			परिवहन, संग्रहण और संचार			अन्य सेवायें		
Location Code Number	Name of District/ Tahsil/ UA/ City/ Town	Total/ Rural/ Urban	Trade and Commerce			Transport, Storage & Communication			Other Services		
			(VII)			(VIII)			(IX)		
			व्य० P	पु० M	स्त्री० F	व्य० P	पु० M	स्त्री० F	व्य० P	पु० M	स्त्री० F
1	2	3	46	47	48	49	50	51	52	53	54
	Ghazipur District	T	34949	33257	1692	6385	6230	155	57575	53503	4072
		R	22118	20805	1313	4561	4438	123	46762	43847	2915
		U	12831	12452	379	1824	1792	32	10813	9656	1157
10	Saidpur	T	8942	8466	476	1535	1495	40	16169	14917	1252
		R	6944	6550	394	1274	1243	31	14952	13812	1140
		U	1998	1916	82	261	252	9	1217	1105	112
103000	Saidpur T.A.		1408	1363	45	212	203	9	808	735	73
106000	Sadat T.A.		590	553	37	49	49	--	409	370	39
20	Ghazipur	T	11107	10599	508	2012	1969	43	17712	16395	1317
		R	5077	4730	347	1051	1013	38	11208	10644	564
		U	6030	5869	161	961	956	5	6504	5751	753
100000	Ghazipur M.B.		5362	5233	129	904	899	5	6289	5560	729
107000	Janglpur T.A.**		668	636	32	57	57	--	215	191	24
30	Mohammadabad	T	8258	7851	407	1093	1066	27	12923	12163	760
		R	5723	5404	319	748	739	9	11467	10857	610
		U	2535	2447	88	345	327	18	1456	1306	150
101000	Muhammadabad M.B.		2052	1989	63	278	260	18	1150	1032	118
104000	Bahadurganj T.A.		483	458	25	67	67	--	306	274	32
40	Zamania	T	6642	6341	301	1745	1700	45	10771	10028	743
		R	4374	4121	253	1488	1443	45	9135	8534	601
		U	2268	2220	48	257	257	--	1636	1494	142
102000	Zamania M.B.		1406	1371	35	215	215	--	1187	1076	111
105000	Dildarnagarfatehpur bazart.A.**		862	849	13	42	42	--	449	418	31

APPENDIX - II

DISTRICT PRIMARY CENSUS ABSTRACT TAHSIL WISE

सीमांतिक काम करने वाले			काम न करने वाले			योग/ ग्रामीण/ नगरीय	जिला/तहसील/ नगर समूह/ नगर/ कस्बा का नाम	लोकेशन कोड नं०
Marginal Workers			Non-workers			Total/ Rural/ Urban	Name of District/ Tahsil/ UA/ City/ Town	Location Code Number
व्य० P	पु० M	स्त्री० F	व्य० P	पु० M	स्त्री० F			
55	56	57	58	59	60	3	2	1
52992	3172	49820	1710867	691588	1019279	T	Ghazipur District	
52165	3091	49074	1574405	635045	939360	R		
827	81	746	136462	56543	79919	U		
22222	1192	21030	555929	222946	332983	T	Saidpur	10
22158	1168	20990	536018	214653	321365	R		
64	24	40	19911	8293	11618	U		
42	24	18	13686	5771	7915		Saidpur T.A.	103000
22	--	22	6225	2522	3703		Sadat T.A.	106000
16842	813	16029	393521	160856	232665	T	Ghazipur	20
16576	799	15777	327577	133348	194229	R		
266	14	252	65944	27508	38436	U		
57	9	48	59821	24919	34902		Ghazipur M.B.	100000
209	5	204	6123	2589	3534		Jangipur T.A.**	107000
8957	802	8155	425120	170821	254299	T	Mohammadabad	30
8559	774	7785	398260	159785	238475	R		
398	28	370	26860	11036	15824	U		
76	7	69	17788	7124	10664		Muhammadabad M.B.	101000
322	21	301	9072	3912	5160		Bahadurganj T.A.	104000
4971	365	4606	336297	136965	199332	T	Zamania	40
4872	350	4522	312550	127259	185291	R		
99	15	84	23747	9706	14041	U		
73	10	63	16483	6669	9814		Zamania M.B.	102000
26	5	21	7264	3037	4227		Dildarnagarfatehpurbazart.A.**	105000

परिशिष्ट- III

अनुसूचित जाति का जिला प्राथमिक जनगणना सार

लोकेशन कोड नं०	जिला/सामुदायिक विकास खण्ड/ नगर समूह/ शहर/ कस्बा का नाम	योग/ ग्रामीण/ नगरीय	अनुसूचित जातियों के सदस्यों के परिवारों की संख्या	कुल अनुसूचित जाति की जनसंख्या			0-6 आयु समूह में कुल अनुसूचित जाति की जनसंख्या		
Location Code Number	Name of District/ CD Block/ UA /City / Town	Total/ Rural/ Urban	No. of households with S.C. members	Total Scheduled Caste Population			Total Scheduled Caste Population in the age-group (0 - 6)		
				व्य० P	पु० M	स्त्री० F	व्य० P	पु० M	स्त्री० F
1	2	3	4	5	6	7	8	9	10
60	Ghazipur District	T	78989	497100	254017	243083	115163	60206	54957
		R	76190	478539	244214	234325	110777	57898	52879
		U	2799	18561	9803	8758	4386	2308	2078
10	Jakhania Dev. Block	T	6212	36978	18334	18644	8570	4364	4206
		R	6212	36978	18334	18644	8570	4364	4206
		U	--	--	--	--	--	--	--
20	Manihari Dev. Block	T	5439	34044	16902	17142	8029	4170	3859
		R	5439	34044	16902	17142	8029	4170	3859
		U	--	--	--	--	--	--	--
30	Sadat Dev. Block	T	5874	36707	18192	18515	8592	4466	4126
		R	5874	36707	18192	18515	8592	4466	4126
		U	--	--	--	--	--	--	--
40	Saidpur Dev. Block	T	5735	38219	19613	18606	8941	4708	4233
		R	5735	38219	19613	18606	8941	4708	4233
		U	--	--	--	--	--	--	--
50	Devhuli Dev. Block	T	5429	35867	17904	17963	7914	3962	3952
		R	5429	35867	17904	17963	7914	3962	3952
		U	--	--	--	--	--	--	--
60	Virno Dev. Block	T	3249	26902	13517	13385	6177	3275	2902
		R	3249	26902	13517	13385	6177	3275	2902
		U	--	--	--	--	--	--	--
70	Mardah Dev. Block	T	4831	31572	16193	15379	7401	3931	3470
		R	4831	31572	16193	15379	7401	3931	3470
		U	--	--	--	--	--	--	--
80	Ghazipur Dev. Block	T	4369	29339	15140	14199	6935	3572	3363
		R	4369	29339	15140	14199	6935	3572	3363
		U	--	--	--	--	--	--	--
90	Karanda Dev. Block	T	5049	19146	9821	9325	4803	2692	2111
		R	5049	19146	9821	9325	4803	2692	2111
		U	--	--	--	--	--	--	--
100	Kasimabad Dev. Block	T	5108	34219	17466	16753	8077	4223	3854
		R	5108	34219	17466	16753	8077	4223	3854
		U	--	--	--	--	--	--	--
110	Varachakwar Dev. Block	T	4072	26044	13385	12659	5946	3070	2876
		R	4072	26044	13385	12659	5946	3070	2876
		U	--	--	--	--	--	--	--
120	Mohammadabad Dev.	T	4643	29456	15382	14074	6701	3568	3133
		R	4643	29456	15382	14074	6701	3568	3133
		U	--	--	--	--	--	--	--
130	Bhanwarkol Dev. Block	T	4058	25518	13394	12124	5600	2964	2636
		R	4058	25518	13394	12124	5600	2964	2636
		U	--	--	--	--	--	--	--

APPENDIX - III

DISTRICT PRIMARY CENSUS ABSTRACT FOR SCHEDULED CASTES

साक्षर			मुख्य काम करने वालों की औद्योगिक श्रेणी Industrial Category of Main Workers						योग/ ग्रामीण/ नगरीय	जिला/सामुदायिक विकास खण्ड/ नगर समूह/ शहर/ कस्बा का नाम	लोकेशन कोड नं०
			कुल मुख्य काम करने वाले			काश्तकार					
Literates			Total Main Workers			Cultivators			Total/ Rural/ Urban	Name of District/ CD Block/ UA /City / Town	Location Code Number
			(I-IX)			(I)					
व्य० P	पु० M	स्त्री० F	व्य० P	पु० M	स्त्री० F	व्य० P	पु० M	स्त्री० F			
11	12	13	14	15	16	17	18	19	3	2	1
111465	91504	19961	148924	109924	39000	54224	45577	8647	T	Ghazipur District	60
105429	87008	18421	144440	106139	38301	53617	45016	8601	R		
6036	4496	1540	4484	3785	699	607	561	46	U		
8610	6741	1869	9338	7429	1909	5868	5133	735	T	Jakhania Dev. Block	10
8610	6741	1869	9338	7429	1909	5868	5133	735	R		
--	--	--	--	--	--	--	--	--	U		
7763	6253	1510	10323	7279	3044	5674	4594	1080	T	Manihari Dev. Block	20
7763	6253	1510	10323	7279	3044	5674	4594	1080	R		
--	--	--	--	--	--	--	--	--	U		
7658	6263	1395	10838	7586	3252	5698	4479	1219	T	Sadat Dev. Block	30
7658	6263	1395	10838	7586	3252	5698	4479	1219	R		
--	--	--	--	--	--	--	--	--	U		
8636	6756	1880	10110	7871	2239	4279	3441	838	T	Saidpur Dev. Block	40
8636	6756	1880	10110	7871	2239	4279	3441	838	R		
--	--	--	--	--	--	--	--	--	U		
8528	6866	1662	9433	7734	1699	4868	4115	753	T	Devhuli Dev. Block	50
8528	6866	1662	9433	7734	1699	4868	4115	753	R		
--	--	--	--	--	--	--	--	--	U		
5825	4834	991	7716	5749	1967	4414	3483	931	T	Virno Dev. Block	60
5825	4834	991	7716	5749	1967	4414	3483	931	R		
--	--	--	--	--	--	--	--	--	U		
6889	5689	1200	9088	6999	2089	5339	4505	834	T	Mardah Dev. Block	70
6889	5689	1200	9088	6999	2089	5339	4505	834	R		
--	--	--	--	--	--	--	--	--	U		
6827	5774	1053	8103	6722	1381	3160	2860	300	T	Ghazipur Dev. Block	80
6827	5774	1053	8103	6722	1381	3160	2860	300	R		
--	--	--	--	--	--	--	--	--	U		
5133	4155	978	5512	4046	1466	1721	1429	292	T	Karanda Dev. Block	90
5133	4155	978	5512	4046	1466	1721	1429	292	R		
--	--	--	--	--	--	--	--	--	U		
7778	6401	1377	10045	7754	2291	4528	4089	439	T	Kasimabad Dev. Block	100
7778	6401	1377	10045	7754	2291	4528	4089	439	R		
--	--	--	--	--	--	--	--	--	U		
5420	4633	787	8517	6070	2447	2390	2020	370	T	Varachakwar Dev. Block	110
5420	4633	787	8517	6070	2447	2390	2020	370	R		
--	--	--	--	--	--	--	--	--	U		
6229	5356	873	9121	6964	2157	2345	2117	228	T	Mohammadabad	120
6229	5356	873	9121	6964	2157	2345	2117	228	R		
--	--	--	--	--	--	--	--	--	U		
4166	3703	463	9873	6219	3654	616	535	81	T	Bhanwarkol Dev.	130
4166	3703	463	9873	6219	3654	616	535	81	R		
--	--	--	--	--	--	--	--	--	U		

परिशिष्ट- III

अनुसूचित जाति का जिला प्राथमिक जनगणना सार

लोकेशन कोड नं०	जिला/सामुदायिक विकास खण्ड/ नगर समूह/ शहर/ कस्बा का नाम	योग/ ग्रामीण/ नगरीय	मुख्य काम करने वालों Industrial Category								
			खेतिहर मजदूर			पशुपालन, जंगलात में काम करना, मछली पकड़ना, शिकार और बागान, फलोद्यान और संबन्धित कार्यकलाप			खनन और उत्खनन		
Location Code Number	Name of District/ CD Block/ UA /City / Town	Total/ Rural/ Urban	Agricultural Labourers			Livestock, Forestry, Fishing, Hunting and Plantation, Orchards & Allied activities			Mining and Quarrying		
			(II)			(III)			(IV)		
			व्य० P	पु० M	स्त्री० F	व्य० P	पु० M	स्त्री० F	व्य० P	पु० M	स्त्री० F
1	2	3	20	21	22	23	24	25	26	27	28
60	Ghazipur District	T	75265	47810	27455	430	379	51	188	176	12
		R	74410	47259	27151	391	341	50	179	167	12
		U	855	551	304	39	38	1	9	9	--
10	Jakhania Dev. Block	T	2653	1577	1076	10	6	4	11	11	--
		R	2653	1577	1076	10	6	4	11	11	--
		U	--	--	--	--	--	--	--	--	--
20	Manihari Dev. Block	T	3788	2004	1784	7	4	3	6	6	--
		R	3788	2004	1784	7	4	3	6	6	--
		U	--	--	--	--	--	--	--	--	--
30	Sadat Dev. Block	T	4296	2405	1891	22	22	--	10	10	--
		R	4296	2405	1891	22	22	--	10	10	--
		U	--	--	--	--	--	--	--	--	--
40	Saidpur Dev. Block	T	3928	2775	1153	14	14	--	59	59	--
		R	3928	2775	1153	14	14	--	59	59	--
		U	--	--	--	--	--	--	--	--	--
50	Devhuli Dev. Block	T	2979	2271	708	14	12	2	2	2	--
		R	2979	2271	708	14	12	2	2	2	--
		U	--	--	--	--	--	--	--	--	--
60	Virno Dev. Block	T	2506	1594	912	8	7	1	16	16	--
		R	2506	1594	912	8	7	1	16	16	--
		U	--	--	--	--	--	--	--	--	--
70	Mardah Dev. Block	T	2725	1638	1087	94	93	1	26	26	--
		R	2725	1638	1087	94	93	1	26	26	--
		U	--	--	--	--	--	--	--	--	--
80	Ghazipur Dev. Block	T	3163	2251	912	24	23	1	4	4	--
		R	3163	2251	912	24	23	1	4	4	--
		U	--	--	--	--	--	--	--	--	--
90	Karanda Dev. Block	T	3011	1981	1030	22	17	5	1	1	--
		R	3011	1981	1030	22	17	5	1	1	--
		U	--	--	--	--	--	--	--	--	--
100	Kasimabad Dev. Block	T	4654	2907	1747	3	2	1	7	7	--
		R	4654	2907	1747	3	2	1	7	7	--
		U	--	--	--	--	--	--	--	--	--
110	Varachakwar Dev. Block	T	5145	3253	1892	50	42	8	3	3	--
		R	5145	3253	1892	50	42	8	3	3	--
		U	--	--	--	--	--	--	--	--	--
120	Mohammadabad	T	5602	3882	1720	30	19	11	7	2	5
		R	5602	3882	1720	30	19	11	7	2	5
		U	--	--	--	--	--	--	--	--	--
130	Bhanwarkol Dev.	T	8522	5097	3425	25	23	2	2	2	--
		R	8522	5097	3425	25	23	2	2	2	--
		U	--	--	--	--	--	--	--	--	--

APPENDIX - III

DISTRICT PRIMARY CENSUS ABSTRACT FOR SCHEDULED CASTES

की औद्योगिक श्रेणी of Main Workers									योग/ ग्रामीण/ नगरीय	जिला/सामुदायिक विकास खण्ड/ नगर समूह/ शहर/ कस्बा का नाम	लोकेशन कोड नं०
पारिवारिक उद्योग में विनिर्माण संसाधन, सर्विसिंग और मरम्मत कार्य V(अ)			पारिवारिक उद्योग से भिन्न विनिर्माण, संसाधन, सर्विसिंग और मरम्मत V(ब)			निर्माण					
Manufacturing, Processing, Servicing and Repairs in Household Industry V(a)			Manufacturing, Processing, Servicing and Repairs in other than Household Industry V(b)			Construction (VI)			Total/ Rural/ Urban	Name of District/ CD Block/ UA /City / Town	Location Code Number
व्य० P	पु० M	स्त्री० F	व्य० P	पु० M	स्त्री० F	व्य० P	पु० M	स्त्री० F			
29	30	31	32	33	34	35	36	37	3	2	1
1887	1277	610	4244	3504	740	936	863	73	T	Ghazipur District	60
1679	1111	568	3844	3137	707	804	734	70	R		
208	166	42	400	367	33	132	129	3	U		
104	82	22	162	156	6	50	46	4	T	Jakhania Dev. Block	10
104	82	22	162	156	6	50	46	4	R		
--	--	--	--	--	--	--	--	--	U		
105	53	52	178	140	38	61	49	12	T	Manihari Dev. Block	20
105	53	52	178	140	38	61	49	12	R		
--	--	--	--	--	--	--	--	--	U		
144	94	50	207	166	41	46	44	2	T	Sadat Dev. Block	30
144	94	50	207	166	41	46	44	2	R		
--	--	--	--	--	--	--	--	--	U		
151	125	26	588	531	57	70	66	4	T	Saidpur Dev. Block	40
151	125	26	588	531	57	70	66	4	R		
--	--	--	--	--	--	--	--	--	U		
121	93	28	335	290	45	113	107	6	T	Devhuli Dev. Block	50
121	93	28	335	290	45	113	107	6	R		
--	--	--	--	--	--	--	--	--	U		
110	74	36	173	137	36	27	25	2	T	Virno Dev. Block	60
110	74	36	173	137	36	27	25	2	R		
--	--	--	--	--	--	--	--	--	U		
120	80	40	280	199	81	59	49	10	T	Mardah Dev. Block	70
120	80	40	280	199	81	59	49	10	R		
--	--	--	--	--	--	--	--	--	U		
110	78	32	381	341	40	65	61	4	T	Ghazipur Dev. Block	80
110	78	32	381	341	40	65	61	4	R		
--	--	--	--	--	--	--	--	--	U		
88	46	42	171	123	48	30	28	2	T	Karanda Dev. Block	90
88	46	42	171	123	48	30	28	2	R		
--	--	--	--	--	--	--	--	--	U		
44	32	12	265	218	47	57	57	--	T	Kasimabad Dev. Block	100
44	32	12	265	218	47	57	57	--	R		
--	--	--	--	--	--	--	--	--	U		
155	90	65	210	168	42	34	34	--	T	Varachakwar Dev. Block	110
155	90	65	210	168	42	34	34	--	R		
--	--	--	--	--	--	--	--	--	U		
67	46	21	329	215	114	87	77	10	T	Mohammadabad	120
67	46	21	329	215	114	87	77	10	R		
--	--	--	--	--	--	--	--	--	U		
58	36	22	186	148	38	21	19	2	T	Bhanwarkol Dev.	130
58	36	22	186	148	38	21	19	2	R		
--	--	--	--	--	--	--	--	--	U		

परिशिष्ट- III

अनुसूचित जाति का जिला प्राथमिक जनगणना सार

लोकेशन कोड नं०	जिला/सामुदायिक विकास खण्ड/ नगर समूह/ शहर/ कस्बा का नाम	योग/ ग्रामीण/ नगरीय	मुख्य काम करने वालों की औद्योगिक श्रेणी Industrial Category of Main Workers								
			व्यापार और वाणिज्य			परिवहन, संग्रहण और संचार			अन्य सेवायें		
Location Code Number	Name of District/ CD Block/ UA /City / Town	Total/ Rural/ Urban	Trade and Commerce			Transport , Storage & Communication			Other Services		
			(VII)			(VIII)			(IX)		
			व्य० P	पु० M	स्त्री० F	व्य० P	पु० M	स्त्री० F	व्य० P	पु० M	स्त्री० F
1	2	3	38	39	40	41	42	43	44	45	46
60	Ghazipur District	T	2597	2325	272	1224	1165	59	7929	6848	1081
		R	1969	1732	237	908	849	59	6639	5793	846
		U	628	593	35	316	316	--	1290	1055	235
10	Jakhania Dev. Block	T	110	100	10	28	28	--	342	290	52
		R	110	100	10	28	28	--	342	290	52
		U	--	--	--	--	--	--	--	--	--
20	Manihari Dev. Block	T	75	66	9	23	23	--	406	340	66
		R	75	66	9	23	23	--	406	340	66
		U	--	--	--	--	--	--	--	--	--
30	Sadat Dev. Block	T	76	67	9	24	24	--	315	275	40
		R	76	67	9	24	24	--	315	275	40
		U	--	--	--	--	--	--	--	--	--
40	Saidpur Dev. Block	T	310	268	42	108	107	1	603	485	118
		R	310	268	42	108	107	1	603	485	118
		U	--	--	--	--	--	--	--	--	--
50	Devhuli Dev. Block	T	247	211	36	52	52	--	702	581	121
		R	247	211	36	52	52	--	702	581	121
		U	--	--	--	--	--	--	--	--	--
60	Virno Dev. Block	T	95	87	8	47	43	4	320	283	37
		R	95	87	8	47	43	4	320	283	37
		U	--	--	--	--	--	--	--	--	--
70	Mardah Dev. Block	T	104	88	16	69	63	6	272	258	14
		R	104	88	16	69	63	6	272	258	14
		U	--	--	--	--	--	--	--	--	--
80	Ghazipur Dev. Block	T	172	155	17	125	112	13	899	837	62
		R	172	155	17	125	112	13	899	837	62
		U	--	--	--	--	--	--	--	--	--
90	Karanda Dev. Block	T	75	71	4	30	30	--	363	320	43
		R	75	71	4	30	30	--	363	320	43
		U	--	--	--	--	--	--	--	--	--
100	Kasimabad Dev. Block	T	106	101	5	18	18	--	363	323	40
		R	106	101	5	18	18	--	363	323	40
		U	--	--	--	--	--	--	--	--	--
110	Varachakwar Dev. Block	T	76	73	3	55	55	--	399	332	67
		R	76	73	3	55	55	--	399	332	67
		U	--	--	--	--	--	--	--	--	--
120	Mohammadabad	T	132	119	13	39	36	3	483	451	32
		R	132	119	13	39	36	3	483	451	32
		U	--	--	--	--	--	--	--	--	--
130	Bhanwarkol Dev.	T	137	91	46	14	14	--	292	254	38
		R	137	91	46	14	14	--	292	254	38
		U	--	--	--	--	--	--	--	--	--

APPENDIX - III

DISTRICT PRIMARY CENSUS ABSTRACT FOR SCHEDULED CASTES

सीमांतिक काम करने वाले			काम न करने वाले			योग/ ग्रामीण/ नगरीय	जिला/सामुदायिक विकास खण्ड/ नगर समूह/ शहर/ कस्बा का नाम	लोकेशन कोड नं०
Marginal Workers			Non-workers			Total/ Rural/ Urban	Name of District/ CD Block/ UA /City / Town	Location Code Number
व्य० P	पु० M	स्त्री० F	व्य० P	पु० M	स्त्री० F			
47	48	49	50	51	52	3	2	1
13056	847	12209	335120	143246	191874	T	Ghazipur District	60
12919	834	12085	321180	137241	183939	R		
137	13	124	13940	6005	7935	U		
1387	112	1275	26253	10793	15460	T	Jakhania Dev. Block	10
1387	112	1275	26253	10793	15460	R		
--	--	--	--	--	--	U		
1026	36	990	22695	9587	13108	T	Manihari Dev. Block	20
1026	36	990	22695	9587	13108	R		
--	--	--	--	--	--	U		
822	47	775	25047	10559	14488	T	Sadat Dev. Block	30
822	47	775	25047	10559	14488	R		
--	--	--	--	--	--	U		
1183	57	1126	26926	11685	15241	T	Saidpur Dev. Block	40
1183	57	1126	26926	11685	15241	R		
--	--	--	--	--	--	U		
1107	68	1039	25327	10102	15225	T	Devhuli Dev. Block	50
1107	68	1039	25327	10102	15225	R		
--	--	--	--	--	--	U		
1647	44	1603	17539	7724	9815	T	Virno Dev. Block	60
1647	44	1603	17539	7724	9815	R		
--	--	--	--	--	--	U		
1669	87	1582	20815	9107	11708	T	Mardah Dev. Block	70
1669	87	1582	20815	9107	11708	R		
--	--	--	--	--	--	U		
423	14	409	20813	8404	12409	T	Ghazipur Dev. Block	80
423	14	409	20813	8404	12409	R		
--	--	--	--	--	--	U		
684	68	616	12950	5707	7243	T	Karanda Dev. Block	90
684	68	616	12950	5707	7243	R		
--	--	--	--	--	--	U		
852	16	836	23322	9696	13626	T	Kasimabad Dev. Block	100
852	16	836	23322	9696	13626	R		
--	--	--	--	--	--	U		
476	27	449	17051	7288	9763	T	Varachakwar Dev. Block	110
476	27	449	17051	7288	9763	R		
--	--	--	--	--	--	U		
403	31	372	19932	8387	11545	T	Mohammadabad	120
403	31	372	19932	8387	11545	R		
--	--	--	--	--	--	U		
425	112	313	15220	7063	8157	T	Bhanwarkol Dev.	130
425	112	313	15220	7063	8157	R		
--	--	--	--	--	--	U		

परिशिष्ट- III

अनुसूचित जाति का जिला प्राथमिक जनगणना सार

लोकेशन कोड नं०	जिला/सामुदायिक विकास खण्ड/ नगर समूह/ शहर/ कस्बा का नाम	योग/ ग्रामीण/ नगरीय	अनुसूचित जातियों के सदस्यों के परिवारों की संख्या	कुल अनसूचित जाति की जनसंख्या			0-6 आयु समूह में कुल अनुसूचित जाति की जनसंख्या		
Location Code Number	Name of District/ CD Block/ UA /City / Town	Total/ Rural/ Urban	No. of households with S.C. members	Total Scheduled Caste Population			Total Scheduled Caste Population in the age-group (0 - 6)		
				व्य० P	पु० M	स्त्री० F	व्य० P	पु० M	स्त्री० F
1	2	3	4	5	6	7	8	9	10
140	Zamania Dev. Block	T	4849	29883	15618	14265	6686	3468	3218
		R	4849	29883	15618	14265	6686	3468	3218
		U	--	--	--	--	--	--	--
150	Revatipur Dev. Block	T	3818	23385	12255	11130	5408	2869	2539
		R	3818	23385	12255	11130	5408	2869	2539
		U	--	--	--	--	--	--	--
160	Bhadaura Dev. Block	T	3455	21260	11098	10162	4997	2596	2401
		R	3455	21260	11098	10162	4997	2596	2401
		U	--	--	--	--	--	--	--
	Total Urban :		2799	18561	9803	8758	4386	2308	2078
	Ghazipur M.B.		793	5693	3012	2681	1346	705	641
	Muhammadabad M.B.		298	2055	1100	955	522	301	221
	Zamania M.B.		425	2582	1372	1210	555	303	252
	Saidpur T.A.		684	4623	2463	2160	1166	588	578
	Bahadurganj T.A.		121	849	440	409	193	103	90
	Dildarnagarfatehpurbazart.A.**		79	531	278	253	108	54	54
	Sadat T.A.		273	1351	683	668	298	159	139
	Jangipur T.A.**		126	877	455	422	198	95	103

APPENDIX - III

DISTRICT PRIMARY CENSUS ABSTRACT FOR SCHEDULED CASTES

साक्षर			मुख्य काम करने वालों की औद्योगिक श्रेणी Industrial Category of Main Workers						योग/ ग्रामीण/ नगरीय	जिला/सामुदायिक विकास खण्ड/ नगर समूह/ शहर/ कस्बा का नाम	लोकेशन कोड नं०
			कुल मुख्य काम करने वाले			काश्तकार					
Literates			Total Main Workers (I-IX)			Cultivators (I)			Total/ Rural/ Urban	Name of District/ CD Block/ UA /City / Town	Location Code Number
व्य० P	पु० M	स्त्री० F	व्य० P	पु० M	स्त्री० F	व्य० P	पु० M	स्त्री० F			
11	12	13	14	15	16	17	18	19	3	2	1
6654	5748	906	10679	7081	3598	1481	1168	313	T	Zamania Dev. Block	140
6654	5748	906	10679	7081	3598	1481	1168	313	R		
--	--	--	--	--	--	--	--	--	U		
4706	4059	647	8432	5570	2862	639	559	80	T	Revatipur Dev. Block	150
4706	4059	647	8432	5570	2862	639	559	80	R		
--	--	--	--	--	--	--	--	--	U		
4607	3777	830	7312	5066	2246	597	489	108	T	Bhadaura Dev. Block	160
4607	3777	830	7312	5066	2246	597	489	108	R		
--	--	--	--	--	--	--	--	--,	U		
6036	4496	1540	4484	3785	699	607	561	46		Total Urban :	
2469	1693	776	1193	1083	110	26	25	1		Ghazipur M.B.	
488	398	90	476	407	69	27	26	1		Muhammadabad M.B.	
691	567	124	788	590	198	60	47	13		Zamania M.B.	
1366	1050	316	1122	976	146	284	271	13		Saidpur T.A.	
227	175	52	245	190	55	24	23	1		Bahadurganj T.A.	
162	120	42	92	86	6	2	2	--		Dildarnagarfatehpurb azart.A.**	
408	297	111	342	259	83	88	72	16		Sadat T.A.	
225	196	29	226	194	32	96	95	1		Jangipur T.A.**	

परिशिष्ट- III

अनुसूचित जाति का जिला प्राथमिक जनगणना सार

लोकेशन कोड नं०	जिला/सामुदायिक विकास खण्ड/ नगर समूह/ शहर/ कस्बा का नाम	योग/ ग्रामीण/ नगरीय	खेतिहर मजदूर			पशुपालन, जंगलात में काम करना, मछली पकड़ना, शिकार और बागान, फलोद्यान और संबन्धित कार्यकलाप			मुख्य काम करने वालों Industrial Category खनन और उत्खनन		
Location Code Number	Name of District/ CD Block/ UA /City / Town	Total/ Rural/ Urban	Agricultural Labourers			Livestock, Forestry, Fishing, Hunting and Plantation, Orchards & Allied activities			Mining and Quarrying		
			(II)			(III)			(IV)		
			व्य० P	पु० M	स्त्री० F	व्य० P	पु० M	स्त्री० F	व्य० P	पु० M	स्त्री० F
1	2	3	20	21	22	23	24	25	26	27	28
140	Zamania Dev. Block	T	8143	5050	3093	39	33	6	16	9	7
		R	8143	5050	3093	39	33	6	16	9	7
		U	--	--	--	--	--	--	--	--	--
150	Revatipur Dev. Block	T	7271	4577	2694	22	19	3	9	9	--
		R	7271	4577	2694	22	19	3	9	9	--
		U	--	--	--	--	--	--	--	--	--
160	Bhadaura Dev. Block	T	6024	3997	2027	7	5	2	--	--	--
		R	6024	3997	2027	7	5	2	--	--	--
		U	--	--	--	--	--	--	--	--	--
	Total Urban :		855	551	304	39	38	1	9	9	--
	Ghazipur M.B.		19	19	--	17	16	1	4	4	--
	Muhammadabad M.B.		45	32	13	5	5	--	--	--	--
	Zamania M.B.		297	174	123	1	1	--	2	2	--
	Saidpur T.A.		281	206	75	4	4	--	3	3	--
	Bahadurganj T.A.		98	61	37	1	1	--	--	--	--
	Dildarnagarfatehpurb azart.A.**		29	28	1	--	--	--	--	--	--
	Sadat T.A.		55	14	41	3	3	--	--	--	--
	Jangipur T.A.**		31	17	14	8	8	--	--	--	--

APPENDIX - III

DISTRICT PRIMARY CENSUS ABSTRACT FOR SCHEDULED CASTES

की औद्योगिक श्रेणी of Main Workers									योग/ ग्रामीण/ नगरीय	जिला/सामुदायिक विकास खण्ड/ नगर समूह/ शहर/ कस्बा का नाम	लोकेशन कोड नं०
पारिवारिक उद्योग में विनिर्माण संसाधन, सर्विसिंग और मरम्मत कार्य V(अ)			पारिवारिक उद्योग से भिन्न विनिर्माण, संसाधन, सर्विसिंग और मरम्मत V(ब)			निर्माण					
Manufacturing, Processing, Servicing and Repairs in *Household Industry* V(a)			Manufacturing, Processing, Servicing and Repairs in other *than Household Industry* V(b)			Construction (VI)			Total/ Rural/ Urban	Name of District/ CD Block/ UA /City / Town	Location Code Number
व्य० P	पु० M	स्त्री० F	व्य० P	पु० M	स्त्री० F	व्य० P	पु० M	स्त्री० F			
29	30	31	32	33	34	35	36	37	3	2	1
150	88	62	212	174	38	40	37	3	T	Zamania Dev. Block	140
150	88	62	212	174	38	40	37	3	R		
--	--	--	--	--	--	--	--	--	U		
92	54	38	78	65	13	6	6	--	T	Revatipur Dev. Block	150
92	54	38	78	65	13	6	6	--	R		
--	--	--	--	--	--	--	--	--	U		
60	40	20	89	66	23	38	29	9	T	Bhadaura Dev. Block	160
60	40	20	89	66	23	38	29	9	R		
--	--	--	--	--	--	--	--	--	U		
208	166	42	400	367	33	132	129	3		Total Urban :	
24	24	--	141	136	5	28	27	1		Ghazipur M.B.	
14	13	1	60	50	10	36	35	1		Muhammadabad M.B.	
34	21	13	92	85	7	18	18	--		Zamania M.B.	
59	46	13	37	33	4	26	26	--		Saidpur T.A.	
42	34	8	7	7	--	1	1	--		Bahadurganj T.A.	
10	10	--	10	7	3	--	--	--		Dildarnagarfatehpurb azart.A.**	
9	7	2	36	32	4	13	12	1		Sadat T.A.	
16	11	5	17	17	--	10	10	--		Jangipur T.A.**	

परिशिष्ट- III

अनुसूचित जाति का जिला प्राथमिक जनगणना सार

लोकेशन कोड नं०	जिला/सामुदायिक विकास खण्ड/ नगर समूह/ शहर/ कस्बा का नाम	योग/ ग्रामीण/ नगरीय	मुख्य काम करने वालों की औद्योगिक श्रेणी Industrial Category of Main Workers								
			व्यापार और वाणिज्य			परिवहन, संग्रहण और संचार			अन्य सेवायें		
Location Code Number	Name of District/ CD Block/ UA /City / Town	Total/ Rural/ Urban	Trade and Commerce			Transport , Storage & Communication			Other Services		
			(VII)			(VIII)			(IX)		
			व्य० P	पु० M	स्त्री० F	व्य० P	पु० M	स्त्री० F	व्य० P	पु० M	स्त्री० F
1	2	3	38	39	40	41	42	43	44	45	46
140	Zamania Dev. Block	T	127	121	6	109	82	27	362	319	43
		R	127	121	6	109	82	27	362	319	43
		U	--	--	--	--	--	--	--	--	--
150	Revatipur Dev. Block	T	42	41	1	66	61	5	207	179	28
		R	42	41	1	66	61	5	207	179	28
		U	--	--	--	--	--	--	--	--	--
160	Bhadaura Dev. Block	T	85	73	12	101	101	--	311	266	45
		R	85	73	12	101	101	--	311	266	45
		U	--	--	--	--	--	--	--	--	--
	Total Urban :		628	593	35	316	316	--	1290	1055	235
	Ghazipur M.B.		147	147	--	122	122	--	665	563	102
	Muhammadabad M.B.		47	47	--	43	43	--	199	156	43
	Zamania M.B.		46	44	2	47	47	--	191	151	40
	Saidpur T.A.		267	247	20	70	70	--	91	70	21
	Bahadurganj T.A.		32	30	2	1	1	--	39	32	7
	Dildarnagarfatehpurb azart.A.**		15	15	--	5	5	--	21	19	2
	Sadat T.A.		60	55	5	22	22	--	56	42	14
	Jangipur T.A.**		14	8	6	6	6	--	28	22	6

APPENDIX - III

DISTRICT PRIMARY CENSUS ABSTRACT FOR SCHEDULED CASTES

सीमांतिक काम करने वाले			काम न करने वाले			योग/ ग्रामीण/ नगरीय	जिला/सामुदायिक विकास खण्ड/ नगर समूह/ शहर/ कस्बा का नाम	लोकेशन कोड नं०
Marginal Workers			Non-workers			Total/ Rural/ Urban	Name of District/ CD Block/ UA /City / Town	Location Code Number
व्य० P	पु० M	स्त्री० F	व्य० P	पु० M	स्त्री० F			
47	48	49	50	51	52	3	2	1
572	88	484	18632	8449	10183	T	Zamania Dev. Block	140
572	88	484	18632	8449	10183	R		
--	--	--	--	--	--	U		
149	21	128	14804	6664	8140	T	Revatipur Dev. Block	150
149	21	128	14804	6664	8140	R		
--	--	--	--	--	--	U		
94	6	88	13854	6026	7828	T	Bhadaura Dev. Block	160
94	6	88	13854	6026	7828	R		
--	--	--	--	--	--	U		
137	13	124	13940	6005	7935		Total Urban :	
2	--	2	4498	1929	2569		Ghazipur M.B.	
12	--	12	1567	693	874		Muhammadabad M.B.	
11	2	9	1783	780	1003		Zamania M.B.	
9	7	2	3492	1480	2012		Saidpur T.A.	
40	3	37	564	247	317		Bahadurganj T.A.	
5	--	5	434	192	242		Dildarnagarfatehpurb azart.A.**	
--	--	--	1009	424	585		Sadat T.A.	
58	1	57	593	260	333		Jangipur T.A.**	

परिशिष्ट- IV

अनुसूचित जनजाति का जिला प्राथमिक जनगणना सार

लोकेशन कोड नं०	जिला/सामुदायिक विकास खण्ड/ नगर समूह/ शहर/ कस्बा का नाम	योग/ ग्रामीण/ नगरीय	अनुसूचित जनजातियों के सदस्यों के परिवारों की संख्या	कुल अनसूचित जनजाति की जनसंख्या			0-6 आयु समूह में कुल अनुसूचित जनजाति की जनसंख्या		
Location Code Number	Name of District/ CD Block/ UA/City / Town	Total/ Rural/ Urban	No. of Households with S.T. members	Total Scheduled Tribe Population			Total Scheduled Tribe Population in the age-group (0 - 6)		
				व्य० P	पु० M	स्त्री० F	व्य० P	पु० M	स्त्री० F
1	2	3	4	5	6	7	8	9	10
60	Ghazipur District	T	48	404	255	149	92	58	34
		R	42	339	218	121	76	49	27
		U	6	65	37	28	16	9	7
10	Jakhania Dev. Block	T	--	--	--	--	--	--	--
		R	--	--	--	--	--	--	--
		U	--	--	--	--	--	--	--
20	Manihari Dev. Block	T	8	60	33	27	16	9	7
		R	8	60	33	27	16	9	7
		U	--	--	--	--	--	--	--
30	Sadat Dev. Block	T	--	--	--	--	--	--	--
		R	--	--	--	--	--	--	--
		U	--	--	--	--	--	--	--
40	Saidpur Dev. Block	T	7	59	25	34	12	5	7
		R	7	59	25	34	12	5	7
		U	--	--	--	--	--	--	--
50	Devhuli Dev. Block	T	--	--	--	--	--	--	--
		R	--	--	--	--	--	--	--
		U	--	--	--	--	--	--	--
60	Virno Dev. Block	T	3	29	13	16	9	4	5
		R	3	29	13	16	9	4	5
		U	--	--	--	--	--	--	--
70	Mardah Dev. Block	T	--	--	--	--	--	--	--
		R	--	--	--	--	--	--	--
		U	--	--	--	--	--	--	--
80	Ghazipur Dev. Block	T	8	50	33	17	9	7	2
		R	8	50	33	17	9	7	2
		U	--	--	--	--	--	--	--
90	Karanda Dev. Block	T	--	--	--	--	--	--	--
		R	--	--	--	--	--	--	--
		U	--	--	--	--	--	--	--
100	Kasimabad Dev. Block	T	--	--	--	--	--	--	--
		R	--	--	--	--	--	--	--
		U	--	--	--	--	--	--	--

APPENDIX - IV

DISTRICT PRIMARY CENSUS ABSTRACT FOR SCHEDULED TRIBES

साक्षर			मुख्य काम करने वालों की औद्योगिक श्रेणी Industrial Category of Main Workers						योग/ ग्रामीण/ नगरीय	जिला/सामुदायिक विकास खण्ड/ नगर समूह/ शहर/ कस्बा का नाम	लोकेशन कोड नं०
			कुल मुख्य काम करने वाले			काश्तकार					
Literates			Total Main Workers (I-IX)			Cultivators (I)			Total/ Rural/ Urban	Name of District/ CD Block/ UA/City / Town	Location Code Number
व्य० P	पु० M	स्त्री० F	व्य० P	पु० M	स्त्री० F	व्य० P	पु० M	स्त्री० F			
11	12	13	14	15	16	17	18	19	3	2	1
121	95	26	176	124	52	15	13	2	T	Ghazipur District	60
103	80	23	151	107	44	12	11	1	R		
18	15	3	25	17	8	3	2	1	U		
--	--	--	--	--	--	--	--	--	T	Jakhania Dev. Block	10
--	--	--	--	--	--	--	--	--	R		
--	--	--	--	--	--	--	--	--	U		
18	14	4	25	17	8	3	2	1	T	Manihari Dev. Block	20
18	14	4	25	17	8	3	2	1	R		
--	--	--	--	--	--	--	--	--	U		
--	--	--	--	--	--	--	--	--	T	Sadat Dev. Block	30
--	--	--	--	--	--	--	--	--	R		
--	--	--	--	--	--	--	--	--	U		
28	14	14	24	11	13	--	--	--	T	Saidpur Dev. Block	40
28	14	14	24	11	13	--	--	--	R		
--	--	--	--	--	--	--	--	--	U		
--	--	--	--	--	--	--	--	--	T	Devhuli Dev. Block	50
--	--	--	--	--	--	--	--	--	R		
--	--	--	--	--	--	--	--	--	U		
--	--	--	4	3	1	--	--	--	T	Virno Dev. Block	60
--	--	--	4	3	1	--	--	--	R		
--	--	--	--	--	--	--	--	--	U		
--	--	--	--	--	--	--	--	--	T	Mardah Dev. Block	70
--	--	--	--	--	--	--	--	--	R		
--	--	--	--	--	--	--	--	--	U		
16	13	3	26	17	9	--	--	--	T	Ghazipur Dev. Block	80
16	13	3	26	17	9	--	--	--	R		
--	--	--	--	--	--	--	--	--	U		
--	--	--	--	--	--	--	--	--	T	Karanda Dev. Block	90
--	--	--	--	--	--	--	--	--	R		
--	--	--	--	--	--	--	--	--	U		
--	--	--	--	--	--	--	--	--	T	Kasimabad Dev. Block	100
--	--	--	--	--	--	--	--	--	R		
--	--	--	--	--	--	--	--	--	U		

परिशिष्ट- IV

अनुसूचित जनजाति का जिला प्राथमिक जनगणना सार

लोकेशन कोड नं०	जिला/सामुदायिक विकास खण्ड/ नगर समूह/ शहर/ कस्बा का नाम	योग/ ग्रामीण/ नगरीय	मुख्य काम करने वालों Industrial Category								
			खेतिहर मजदूर			पशुपालन, जंगलात में काम करना, मछली पकड़ना, शिकार और बागान, फलोद्यान और संबन्धित कार्यकलाप			खनन और उत्खनन		
Location Code Number	Name of District/ CD Block/ UA/City / Town	Total/ Rural/ Urban	Agricultural Labourers			Livestock, Forestry, Fishing, Hunting and Plantation, Orchards & Allied activities			Mining and Quarrying		
			(II)			(III)			(IV)		
			व्य० P	पु० M	स्त्री० F	व्य० P	पु० M	स्त्री० F	व्य० P	पु० M	स्त्री० F
1	2	3	20	21	22	23	24	25	26	27	28
60	Ghazipur District	T	67	39	28	10	10	--	--	--	--
		R	53	28	25	10	10	--	--	--	--
		U	14	11	3	--	--	--	--	--	--
10	Jakhania Dev. Block	T	--	--	--	--	--	--	--	--	--
		R	--	--	--	--	--	--	--	--	--
		U	--	--	--	--	--	--	--	--	--
20	Manihari Dev. Block	T	14	11	3	--	--	--	--	--	--
		R	14	11	3	--	--	--	--	--	--
		U	--	--	--	--	--	--	--	--	--
30	Sadat Dev. Block	T	--	--	--	--	--	--	--	--	--
		R	--	--	--	--	--	--	--	--	--
		U	--	--	--	--	--	--	--	--	--
40	Saidpur Dev. Block	T	--	--	--	--	--	--	--	--	--
		R	--	--	--	--	--	--	--	--	--
		U	--	--	--	--	--	--	--	--	--
50	Devhuli Dev. Block	T	--	--	--	--	--	--	--	--	--
		R	--	--	--	--	--	--	--	--	--
		U	--	--	--	--	--	--	--	--	--
60	Virno Dev. Block	T	--	--	--	--	--	--	--	--	--
		R	--	--	--	--	--	--	--	--	--
		U	--	--	--	--	--	--	--	--	--
70	Mardah Dev. Block	T	--	--	--	--	--	--	--	--	--
		R	--	--	--	--	--	--	--	--	--
		U	--	--	--	--	--	--	--	--	--
80	Ghazipur Dev. Block	T	26	17	9	--	--	--	--	--	--
		R	26	17	9	--	--	--	--	--	--
		U	--	--	--	--	--	--	--	--	--
90	Karanda Dev. Block	T	--	--	--	--	--	--	--	--	--
		R	--	--	--	--	--	--	--	--	--
		U	--	--	--	--	--	--	--	--	--
100	Kasimabad Dev. Block	T	--	--	--	--	--	--	--	--	--
		R	--	--	--	--	--	--	--	--	--
		U	--	--	--	--	--	--	--	--	--

APPENDIX - IV

DISTRICT PRIMARY CENSUS ABSTRACT FOR SCHEDULED TRIBES

की औद्योगिक श्रेणी of Main Workers									योग/ ग्रामीण/ नगरीय	जिला/सामुदायिक विकास खण्ड/ नगर समूह/ शहर/ कस्बा का नाम	लोकेशन कोड नं०
पारिवारिक उद्योग में विनिर्माण संसाधन, सर्विसिंग और मरम्मत कार्य V(अ)			पारिवारिक उद्योग से भिन्न विर्निमाण, संसाधन, सर्विसिंग और मरम्मत V(ब)			निर्माण					
Manufacturing, Processing,Servicing and Repairs in Household Industry			Manufacturing, Processing, Servicing and Repairs in other than Household Industry			Construction			Total/ Rural/ Urban	Name of District/ CD Block/ UA/City / Town	Location Code Number
V(a)			V(b)			(VI)					
व्य० P	पु० M	स्त्री० F	व्य० P	पु० M	स्त्री० F	व्य० P	पु० M	स्त्री० F			
29	30	31	32	33	34	35	36	37	3	2	1
59	40	19	--	--	--	--	--	--	T	Ghazipur District	60
54	38	16	--	--	--	--	--	--	R		
5	2	3	--	--	--	--	--	--	U		
--	--	--	--	--	--	--	--	--	T	Jakhania Dev. Block	10
--	--	--	--	--	--	--	--	--	R		
--	--	--	--	--	--	--	--	--	U		
5	2	3	--	--	--	--	--	--	T	Manihari Dev. Block	20
5	2	3	--	--	--	--	--	--	R		
--	--	--	--	--	--	--	--	--	U		
--	--	--	--	--	--	--	--	--	T	Sadat Dev. Block	30
--	--	--	--	--	--	--	--	--	R		
--	--	--	--	--	--	--	--	--	U		
24	11	13	--	--	--	--	--	--	T	Saidpur Dev. Block	40
24	11	13	--	--	--	--	--	--	R		
--	--	--	--	--	--	--	--	--	U		
--	--	--	--	--	--	--	--	--	T	Devhuli Dev. Block	50
--	--	--	--	--	--	--	--	--	R		
--	--	--	--	--	--	--	--	--	U		
--	--	--	--	--	--	--	--	--	T	Virno Dev. Block	60
--	--	--	--	--	--	--	--	--	R		
--	--	--	--	--	--	--	--	--	U		
--	--	--	--	--	--	--	--	--	T	Mardah Dev. Block	70
--	--	--	--	--	--	--	--	--	R		
--	--	--	--	--	--	--	--	--	U		
--	--	--	--	--	--	--	--	--	T	Ghazipur Dev. Block	80
--	--	--	--	--	--	--	--	--	R		
--	--	--	--	--	--	--	--	--	U		
--	--	--	--	--	--	--	--	--	T	Karanda Dev. Block	90
--	--	--	--	--	--	--	--	--	R		
--	--	--	--	--	--	--	--	--	U		
--	--	--	--	--	--	--	--	--	T	Kasimabad Dev. Block	100
--	--	--	--	--	--	--	--	--	R		
--	--	--	--	--	--	--	--	--	U		

परिशिष्ट- IV

अनुसूचित जनजाति का जिला प्राथमिक जनगणना सार

लोकेशन कोड नं०	जिला/सामुदायिक विकास खण्ड/ नगर समूह/ शहर/ कस्बा का नाम	योग/ ग्रामीण/ नगरीय	मुख्य काम करने वालों की औद्योगिक श्रेणी Industrial Category of Main Workers								
			व्यापार और वाणिज्य			परिवहन, संग्रहण और संचार			अन्य सेवायें		
Location Code Number	Name of District/ CD Block/ UA/City / Town	Total/ Rural/ Urban	Trade and Commerce			Transport , Storage & Communication			Other Services		
			(VII)			(VIII)			(IX)		
			व्य० P	पु० M	स्त्री० F	व्य० P	पु० M	स्त्री० F	व्य० P	पु० M	स्त्री० F
1	2	3	38	39	40	41	42	43	44	45	46
60	Ghazipur District	T	-	--	--	--	--	--	25	22	3
		R	-	--	--	--	--	--	22	20	2
		U	-	--	--	--	--	--	3	2	1
10	Jakhania Dev. Block	T	-	--	--	--	--	--	--	--	--
		R	-	--	--	--	--	--	--	--	--
		U	-	--	--	--	--	--	--	--	--
20	Manihari Dev. Block	T	-	--	--	--	--	--	3	2	1
		R	-	--	--	--	--	--	3	2	1
		U	-	--	--	--	--	--	--	--	--
30	Sadat Dev. Block	T	-	--	--	--	--	--	--	--	--
		R	-	--	--	--	--	--	--	--	--
		U	-	--	--	--	--	--	--	--	--
40	Saidpur Dev. Block	T	-	--	--	--	--	--	--	--	--
		R	-	--	--	--	--	--	--	--	--
		U	-	--	--	--	--	--	--	--	--
50	Devhuli Dev. Block	T	-	--	--	--	--	--	--	--	--
		R	-	--	--	--	--	--	--	--	--
		U	-	--	--	--	--	--	--	--	--
60	Virno Dev. Block	T	-	--	--	--	--	--	4	3	1
		R	-	--	--	--	--	--	4	3	1
		U	-	--	--	--	--	--	--	--	--
70	Mardah Dev. Block	T	-	--	--	--	--	--	--	--	--
		R	-	--	--	--	--	--	--	--	--
		U	-	--	--	--	--	--	--	--	--
80	Ghazipur Dev. Block	T	-	--	--	--	--	--	--	--	--
		R	-	--	--	--	--	--	--	--	--
		U	-	--	--	--	--	--	--	--	--
90	Karanda Dev. Block	T	-	--	--	--	--	--	--	--	--
		R	-	--	--	--	--	--	--	--	--
		U	-	--	--	--	--	--	--	--	--
100	Kasimabad Dev. Block	T	-	--	--	--	--	--	--	--	--
		R	-	--	--	--	--	--	--	--	--
		U	-	--	--	--	--	--	--	--	--

APPENDIX - IV

DISTRICT PRIMARY CENSUS ABSTRACT FOR SCHEDULED TRIBES

सीमांतिक काम करने वाले			काम न करने वाले			योग/ ग्रामीण/ नगरीय	जिला/सामुदायिक विकास खण्ड/ नगर समूह/ शहर/ कस्बा का नाम	लोकेशन कोड नं०
Marginal Workers			*Non-workers*			*Total/ Rural/ Urban*	*Name of District/ CD Block/ UA/City / Town*	*Location Code Number*
व्य० P	पु० M	स्त्री० F	व्य० P	पु० M	स्त्री० F			
47	48	49	50	51	52	3	2	1
29	15	14	199	116	83	T	Ghazipur District	60
29	15	14	159	96	63	R		
--	--	--	40	20	20	U		
--	--	--	--	--	--	T	Jakhania Dev. Block	10
--	--	--	--	--	--	R		
--	--	--	--	--	--	U		
11	2	9	24	14	10	T	Manihari Dev. Block	20
11	2	9	24	14	10	R		
--	--	--	--	--	--	U		
--	--	--	--	--	--	T	Sadat Dev. Block	30
--	--	--	--	--	--	R		
--	--	--	--	--	--	U		
--	--	--	35	14	21	T	Saidpur Dev. Block	40
--	--	--	35	14	21	R		
--	--	--	--	--	--	U		
--	--	--	--	--	--	T	Devhuli Dev. Block	50
--	--	--	--	--	--	R		
--	--	--	--	--	--	U		
--	--	--	25	10	15	T	Virno Dev. Block	60
--	--	--	25	10	15	R		
--	--	--	--	--	--	U		
--	--	--	--	--	--	T	Mardah Dev. Block	70
--	--	--	--	--	--	R		
--	--	--	--	--	--	U		
4	3	1	20	13	7	T	Ghazipur Dev. Block	80
4	3	1	20	13	7	R		
--	--	--	--	--	--	U		
--	--	--	--	--	--	T	Karanda Dev. Block	90
--	--	--	--	--	--	R		
--	--	--	--	--	--	U		
--	--	--	--	--	--	T	Kasimabad Dev. Block	100
--	--	--	--	--	--	R		
--	--	--	--	--	--	U		

परिशिष्ट- IV

अनुसूचित जनजाति का जिला प्राथमिक जनगणना सार

लोकेशन कोड नं०	जिला/सामुदायिक विकास खण्ड/ नगर समूह/ शहर/ कस्बा का नाम	योग/ ग्रामीण/ नगरीय	अनुसूचित जनजातियों के सदस्यों के परिवारों की संख्या	कुल अनसूचित जनजाति की जनसंख्या			0-6 आयु समूह में कुल अनुसूचित जनजाति की जनसंख्या		
Location Code Number	Name of District/ CD Block/ UA/City / Town	Total/ Rural/ Urban	No. of Households with S.T. members	Total Scheduled Tribe Population			Total Scheduled Tribe Population in the age-group (0 - 6)		
				व्य० P	पु० M	स्त्री० F	व्य० P	पु० M	स्त्री० F
1	2	3	4	5	6	7	8	9	10
110	Varachakwar Dev.	T	16	141	114	27	30	24	6
		R	16	141	114	27	30	24	6
		U	--	--	--	--	--	--	--
120	Mohammadabad Dev	T	--	--	--	--	--	--	--
		R	--	--	--	--	--	--	--
		U	--	--	--	--	--	--	--
130	Bhanwarkol Dev.	T	--	--	--	--	--	--	--
		R	--	--	--	--	--	--	--
		U	--	--	--	--	--	--	--
140	Zamania Dev. Block	T	--	--	--	--	--	--	--
		R	--	--	--	--	--	--	--
		U	--	--	--	--	--	--	--
150	Revatipur Dev. Block	T	--	--	--	--	--	--	--
		R	--	--	--	--	--	--	--
		U	--	--	--	--	--	--	--
160	Bhadaura Dev. Block	T	--	--	--	--	--	--	--
		R	--	--	--	--	--	--	--
		U	--	--	--	--	--	--	--
	Total Urban :		6	65	37	28	16	9	7
	Ghazipur M.B.		--	--	--	--	--	--	--
	Muhammadabad M.B.		--	--	--	--	--	--	--
	Zamania M.B.		--	--	--	--	--	--	--
	Saidpur T.A.		--	--	--	--	--	--	--
	Bahadurganj T.A.		6	65	37	28	16	9	7
	Dildarnagarfatehpurba zart.A.**		--	--	--	--	--	--	--
	Sadat T.A.		--	--	--	--	--	--	--
	Jangipur T.A.**		--	--	--	--	--	--	--

APPENDIX - IV

DISTRICT PRIMARY CENSUS ABSTRACT FOR SCHEDULED TRIBES

साक्षर			मुख्य काम करने वालों की औद्योगिक श्रेणी Industrial Category of Main Workers						योग/ ग्रामीण/ नगरीय	जिला/सामुदायिक विकास खण्ड/ नगर समूह/ शहर/ कस्बा का नाम	लोकेशन कोड नं०
			कुल मुख्य काम करने वाले			काश्तकार					
Literates			Total Main Workers (I-IX)			Cultivators (I)			Total/ Rural/ Urban	Name of District/ CD Block/ UA/City / Town	Location Code Number
व्य० P	पु० M	स्त्री० F	व्य० P	पु० M	स्त्री० F	व्य० P	पु० M	स्त्री० F			
11	12	13	14	15	16	17	18	19	3	2	1
41	39	2	72	59	13	9	9	--	T	Varachakwar Dev.	110
41	39	2	72	59	13	9	9	--	R		
--	--	--	--	--	--	--	--	--	U		
--	--	--	--	--	--	--	--	--	T	Mohammadabad Dev	120
--	--	--	--	--	--	--	--	--	R		
--	--	--	--	--	--	--	--	--	U		
--	--	--	--	--	--	--	--	--	T	Bhanwarkol Dev.	130
--	--	--	--	--	--	--	--	--	R		
--	--	--	--	--	--	--	--	--	U		
--	--	--	--	--	--	--	--	--	T	Zamania Dev. Block	140
--	--	--	--	--	--	--	--	--	R		
--	--	--	--	--	--	--	--	--	U		
--	--	--	--	--	--	--	--	--	T	Revatipur Dev. Block	150
--	--	--	--	--	--	--	--	--	R		
--	--	--	--	--	--	--	--	--	U		
--	--	--	--	--	--	--	--	--	T	Bhadaura Dev. Block	160
--	--	--	--	--	--	--	--	--	R		
--	--	--	--	--	--	--	--	--	U		
18	15	3	25	17	8	3	2	1		Total Urban :	Total Urban :
--	--	--	--	--	--	--	--	--		Ghazipur M.B.	
--	--	--	--	--	--	--	--	--		Muhammadabad M.B.	
--	--	--	--	--	--	--	--	--		Zamania M.B.	
--	--	--	--	--	--	--	--	--		Saidpur T.A.	
18	15	3	25	17	8	3	2	1		Bahadurganj T.A.	
--	--	--	--	--	--	--	--	--		Dildarnagarfatehpurba zart.A.**	
--	--	--	--	--	--	--	--	--		Sadat T.A.	
--	--	--	--	--	--	--	--	--		Jangipur T.A.**	

परिशिष्ट- IV

अनुसूचित जनजाति का जिला प्राथमिक जनगणना सार

लोकेशन कोड नं०	जिला/सामुदायिक विकास खण्ड/ नगर समूह/ शहर/ कस्बा का नाम	योग/ ग्रामीण/ नगरीय	मुख्य काम करने वालों Industrial Category								
			खेतिहर मजदूर			पशुपालन, जंगलात में काम करना, मछली पकड़ना, शिकार और बागान, फलोद्यान और संबन्धित कार्यकलाप			खनन और उत्खनन		
Location Code Number	Name of District/ CD Block/ UA/City / Town	Total/ Rural/ Urban	Agricultural Labourers			Livestock, Forestry, Fishing, Hunting and Plantation, Orchards & Allied activities			Mining and Quarrying		
			(II)			(III)			(IV)		
			व्य० P	पु० M	स्त्री० F	व्य० P	पु० M	स्त्री० F	व्य० P	पु० M	स्त्री० F
1	2	3	20	21	22	23	24	25	26	27	28
110	Varachakwar Dev.	T	13	--	13	10	10	--	--	--	--
		R	13	--	13	10	10	--	--	--	--
		U	--	--	--	--	--	--	--	--	--
120	Mohammadabad Dev	T	--	--	--	--	--	--	--	--	--
		R	--	--	--	--	--	--	--	--	--
		U	--	--	--	--	--	--	--	--	--
130	Bhanwarkol Dev.	T	--	--	--	--	--	--	--	--	--
		R	--	--	--	--	--	--	--	--	--
		U	--	--	--	--	--	--	--	--	--
140	Zamania Dev. Block	T	--	--	--	--	--	--	--	--	--
		R	--	--	--	--	--	--	--	--	--
		U	--	--	--	--	--	--	--	--	--
150	Revatipur Dev. Block	T	--	--	--	--	--	--	--	--	--
		R	--	--	--	--	--	--	--	--	--
		U	--	--	--	--	--	--	--	--	--
160	Bhadaura Dev. Block	T	--	--	--	--	--	--	--	--	--
		R	--	--	--	--	--	--	--	--	--
		U	--	--	--	--	--	--	--	--	--
Total Urban :	Total Urban :		14	11	3	--	--	--	--	--	--
	Ghazipur M.B.		--	--	--	--	--	--	--	--	--
	Muhammadabad M.B.		--	--	--	--	--	--	--	--	--
	Zamania M.B.		--	--	--	--	--	--	--	--	--
	Saidpur T.A.		--	--	--	--	--	--	--	--	--
	Bahadurganj T.A.		14	11	3	--	--	--	--	--	--
	Dildarnagarfatehpurba zart.A.**		--	--	--	--	--	--	--	--	--
	Sadat T.A.		--	--	--	--	--	--	--	--	--
	Jangipur T.A.**		--	--	--	--	--	--	--	--	--

APPENDIX - IV

DISTRICT PRIMARY CENSUS ABSTRACT FOR SCHEDULED TRIBES

की औद्योगिक श्रेणी of Main Workers									योग/ ग्रामीण/ नगरीय	जिला/सामुदायिक विकास खण्ड/ नगर समूह/ शहर/ कस्बा का नाम	लोकेशन कोड नं०
पारिवारिक उद्योग में विनिर्माण संसाधन, सर्विसिंग और मरम्मत कार्य V(अ)			पारिवारिक उद्योग से भिन्न विर्निमाण, संसाधन, सर्विसिंग और मरम्मत V(ब)			निर्माण					
Manufacturing, Processing,Servicing and Repairs in Household Industry			Manufacturing, Processing, Servicing and Repairs in other than Household Industry			Construction			Total/ Rural/ Urban	Name of District/ CD Block/ UA/City / Town	Location Code Number
V(a)			V(b)			(VI)					
व्य० P	पु० M	स्त्री० F	व्य० P	पु० M	स्त्री० F	व्य० P	पु० M	स्त्री० F			
29	30	31	32	33	34	35	36	37	3	2	1
25	25	--	--	--	--	--	--	--	T	Varachakwar Dev.	110
25	25	--	--	--	--	--	--	--	R		
--	--	--	--	--	--	--	--	--	U		
--	--	--	--	--	--	--	--	--	T	Mohammadabad Dev	120
--	--	--	--	--	--	--	--	--	R		
--	--	--	--	--	--	--	--	--	U		
--	--	--	--	--	--	--	--	--	T	Bhanwarkol Dev.	130
--	--	--	--	--	--	--	--	--	R		
--	--	--	--	--	--	--	--	--	U		
--	--	--	--	--	--	--	--	--	T	Zamania Dev. Block	140
--	--	--	--	--	--	--	--	--	R		
--	--	--	--	--	--	--	--	--	U		
--	--	--	--	--	--	--	--	--	T	Revatipur Dev. Block	150
--	--	--	--	--	--	--	--	--	R		
--	--	--	--	--	--	--	--	--	U		
--	--	--	--	--	--	--	--	--	T	Bhadaura Dev. Block	160
--	--	--	--	--	--	--	--	--	R		
--	--	--	--	--	--	--	--	--	U		
5	2	3	--	--	--	--	--	--		Total Urban :	Total Urban :
--	--	--	--	--	--	--	--	--		Ghazipur M.B.	
--	--	--	--	--	--	--	--	--		Muhammadabad M.B.	
--	--	--	--	--	--	--	--	--		Zamania M.B.	
--	--	--	--	--	--	--	--	--		Saidpur T.A.	
5	2	3	--	--	--	--	--	--		Bahadurganj T.A.	
--	--	--	--	--	--	--	--	--		Dildarnagarfatehpurbazart.A.**	
--	--	--	--	--	--	--	--	--		Sadat T.A.	
--	--	--	--	--	--	--	--	--		Jangipur T.A.**	

परिशिष्ट- IV

अनुसूचित जनजाति का जिला प्राथमिक जनगणना सार

लोकेशन कोड नं०	जिला/सामुदायिक विकास खण्ड/ नगर समूह/ शहर/ कस्बा का नाम	योग/ ग्रामीण/ नगरीय	मुख्य काम करने वालों की औद्योगिक श्रेणी Industrial Category of Main Workers								
			व्यापार और वाणिज्य			परिवहन, संग्रहण और संचार			अन्य सेवायें		
Location Code Number	Name of District/ CD Block/ UA/City / Town	Total/ Rural/ Urban	Trade and Commerce			Transport , Storage & Communication			Other Services		
			(VII)			(VIII)			(IX)		
			व्य० P	पु० M	स्त्री० F	व्य० P	पु० M	स्त्री० F	व्य० P	पु० M	स्त्री० F
1	2	3	38	39	40	41	42	43	44	45	46
110	Varachakwar Dev.	T	-	--	--	--	--	--	15	15	--
		R	-	--	--	--	--	--	15	15	--
		U	-	--	--	--	--	--	--	--	--
120	Mohammadabad Dev	T	-	--	--	--	--	--	--	--	--
		R	-	--	--	--	--	--	--	--	--
		U	-	--	--	--	--	--	--	--	--
130	Bhanwarkol Dev.	T	-	--	--	--	--	--	--	--	--
		R	-	--	--	--	--	--	--	--	--
		U	-	--	--	--	--	--	--	--	--
140	Zamania Dev. Block	T	-	--	--	--	--	--	--	--	--
		R	-	--	--	--	--	--	--	--	--
		U	-	--	--	--	--	--	--	--	--
150	Revatipur Dev. Block	T	-	--	--	--	--	--	--	--	--
		R	-	--	--	--	--	--	--	--	--
		U	-	--	--	--	--	--	--	--	--
160	Bhadaura Dev. Block	T	-	--	--	--	--	--	--	--	--
		R	-	--	--	--	--	--	--	--	--
		U	-	--	--	--	--	--	--	--	--
Total Urban :	Total Urban :		-	--	--	--	--	--	3	2	1
	Ghazipur M.B.		-	--	--	--	--	--	--	--	--
	Muhammadabad M.B.		-	--	--	--	--	--	--	--	--
	Zamania M.B.		-	--	--	--	--	--	--	--	--
	Saidpur T.A.		-	--	--	--	--	--	--	--	--
	Bahadurganj T.A.		-	--	--	--	--	--	3	2	1
	Dildarnagarfatehpurbazart.A.**		-	--	--	--	--	--	--	--	--
	Sadat T.A.		-	--	--	--	--	--	--	--	--
	Jangipur T.A.**		-	--	--	--	--	--	--	--	--

APPENDIX - IV

DISTRICT PRIMARY CENSUS ABSTRACT FOR SCHEDULED TRIBES

सीमांतिक काम करने वाले			काम न करने वाले			योग/ ग्रामीण/ नगरीय	जिला/सामुदायिक विकास खण्ड/ नगर समूह/ शहर/ कस्बा का नाम	लोकेशन कोड नं०
Marginal Workers			Non-workers			Total/ Rural/ Urban	Name of District/ CD Block/ UA/City / Town	Location Code Number
व्य० P	पु० M	स्त्री० F	व्य० P	पु० M	स्त्री० F			
47	48	49	50	51	52	3	2	1
14	10	4	55	45	10	T	Varachakwar Dev.	110
14	10	4	55	45	10	R		
--	--	--	--	--	--	U		
--	--	--	--	--	--	T	Mohammadabad Dev	120
--	--	--	--	--	--	R		
--	--	--	--	--	--	U		
--	--	--	--	--	--	T	Bhanwarkol Dev.	130
--	--	--	--	--	--	R		
--	--	--	--	--	--	U		
--	--	--	--	--	--	T	Zamania Dev. Block	140
--	--	--	--	--	--	R		
--	--	--	--	--	--	U		
--	--	--	--	--	--	T	Revatipur Dev. Block	150
--	--	--	--	--	--	R		
--	--	--	--	--	--	U		
--	--	--	--	--	--	T	Bhadaura Dev. Block	160
--	--	--	--	--	--	R		
--	--	--	--	--	--	U		
--	--	--	40	20	20		Total Urban :	Total Urban :
--	--	--	--	--	--		Ghazipur M.B.	
--	--	--	--	--	--		Muhammadabad M.B.	
--	--	--	--	--	--		Zamania M.B.	
--	--	--	--	--	--		Saidpur T.A.	
--	--	--	40	20	20		Bahadurganj T.A.	
--	--	--	--	--	--		Dildarnagarfatehpurbazart.A.**	
--	--	--	--	--	--		Sadat T.A.	
--	--	--	--	--	--		Jangipur T.A.**	

परिशिष्ट - V

Appendix- V

अनुसूचित जातियों और अनुसूचित जनजतियों की सूची

List of Scheduled Castes and Scheduled Tribes

Scheduled Castes	अनुसूचित जाति		
1. Agariya	1. अगरिया	34. Gharami	34. घरमी
2. Badhik	2. बधिक	35. Ghasiya	35. घासिया
3. Badi	3. बादी	36. Gond	36. गोंड
4. Baheliya	4. बहेलिया	37. Gual	37. ग्वाल
5. Baiga	5. बैगा	38. Habura	38. हबूड़ा
6. Baiswar	6. बैसवार	39. Hari	39. हरी
7. Bajaniya	7. बजनिया	40. Hela	40. हेला
8. Bajgi	8. बाजगी	41. Kalabaz	41. कलाबाज
9. Balahar	9. बलाहार	42. Kanjar	42. कंजर
10. Balai	10. बलई	43. Kapariya	43. कपरिया
11. Balmiki	11. बाल्मीकी	44. Karwal	44. करवाल
12. Bangali	12. बंगाली	45. Khairaha	45. खैरहा
13. Banmanus	13. बनमानुस	46. Kharwar (excluding Benbasi)	46. खरवार (बनवासी को छोड़कर)
14. Bansphor	14. बांसफोर	47. Khatik	47. खटिक
15. Barwar	15. बरवार	48. Kharot	48. खरोट
16. Basor	16. बसोर	49. Kol	49. कोल
17. Bawariya	17. बावरिया	50. Kori	50. कोरी
18. Beldar	18. बेलदार	51. Korwa	51. कोरवा
19. Beriya	19. बेड़िया	52. Lalbegi	52. लालबेगी
20. Bhantu	20. भांतू	53. Majhwar	53. मझवार
21. Bhuiya	21. भुइया	54. Mazhabi	54. मजहबी
22. Bhuyiar	22. भुइयार	55. Musahar	55. मुसहर
23. Boria	23. बौरिया	56. Nat	56. नट
24. Chamar, Dhusi, Jhusia, Jata	24. चमार, धूसिया, झूसिया, जाटव	57. Pankha	57. पंखा
25. Chero	25. चेरो	58. Parahiya	58. परहिया
26. Dabgar	26. दबगर	59. Pasi, Tarmali	59. पासी, तरमाली
27. Dhangar	27. धनगर	60. Patari	60. पतरी
28. Dhanuk	28. धानुक	61. Rawat	61. रावत
29. Dharkar	29. धरकार	62. Saharya	62. सहरिया
30. Dhobi	30. धोबी	63. Sanaurhiya	63. सनौढ़िया
31. Dom	31. डोम	64. Sansiya	64. सांसिया
32. Domar	32. डोमर	65. Shilpkar	65. शिल्पकार
33. Dusadh	33. दुसाध	66. Turaiha	66. तुरैहा

Scheduled Tribes	अनुसूचित जनजाति
1. Bhotia	1. भोटिया
2. Buksa	2. बुक्सा
3. Jaunsari	3. जौनसारी
4. Raji	4. राजी
5. Tharu	5. थारू