जनगणना 1991

श्रंखला–25
उत्तर प्रदेश

भाग–XII ब

ग्राम व नगरीय प्राथमिक जनगणना सार

जिला जनगणना हस्तपुस्तिका
जिला **हरदोई**

निदेशक जनगणना कार्य
उत्तर प्रदेश

CENSUS 1991

SERIES-25
UTTAR PRADESH

PART-XII B

VILLAGE & TOWNWISE PRIMARY CENSUS ABSTRACT

DISTRICT CENSUS HANDBOOK
DISTRICT Hardoi

DIRECTOR OF CENSUS OPERATIONS
UTTAR PRADESH

विषय सूची

		पृष्ठ संख्या
1.	प्रस्तावना	I
2.	प्राक्कथन	V
3.	जिले का मानचित्र	
4.	जिले के महत्वपूर्ण आंकड़े	IX
5.	जिला जनगणना हस्तपुस्तिका में प्रयुक्त प्रत्यय एवं परिभाषाएं	XIX
6.	विश्लेषणात्मक टिप्पणी	1
7.	जिला प्राथमिक जनगणना सार	18
8.	ग्रामीण /नगरीय प्राथमिक जनगणना सार	
	अ– (i) ग्रामीण–मानचित्र एवं प्राथमिक जनगणना सार	
	1. सामुदायिक विकास खण्ड–भरखनी	26
	2. सामुदायिक विकास खण्ड–शाहाबाद	52
	3. सामुदायिक विकास खण्ड–टोन्डरपुर	76
	4. सामुदायिक विकास खण्ड–पिहानी	92
	5. सामुदायिक विकास खण्ड–बावन	112
	6. सामुदायिक विकास खण्ड–हरियावां	132
	7. सामुदायिक विकास खण्ड–टडियावां	148
	8. सामुदायिक विकास खण्ड–सुरसा	162
	9. सामुदायिक विकास खण्ड–अहरौरी	174
	10. सामुदायिक विकास खण्ड–हरपालपुर	190
	11. सामुदायिक विकास खण्ड–सान्डी	204
	12. सामुदायिक विकास खण्ड–बिलग्राम	220
	13. सामुदायिक विकास खण्ड–माधोगंज	242
	14. सामुदायिक विकास खण्ड–मल्लावॉ	260
	15. सामुदायिक विकास खण्ड–कोथल	272
	16. सामुदायिक विकास खण्ड–कछौना	284
	17. सामुदायिक विकास खण्ड–बेहदपुर	292
	18. सामुदायिक विकास खण्ड–सन्डीला	306
	19. सामुदायिक विकास खण्ड–भरावन	322
	20. वन ग्राम	

विषय सूची

पृष्ठ संख्या

अ–	(ii) ग्रामों की वर्णानुक्रम सूची	
1.	सामुदायिक विकास खण्ड–भरखनी	338
2.	सामुदायिक विकास खण्ड–शाहाबाद	346
3.	सामुदायिक विकास खण्ड–टोन्डरपुर	353
4.	सामुदायिक विकास खण्ड–पिहानी	358
5.	सामुदायिक विकास खण्ड–बावन	364
6.	सामुदायिक विकास खण्ड–हरियावां	370
7.	सामुदायिक विकास खण्ड–टडियावां	374
8.	सामुदायिक विकास खण्ड–सुरसा	378
9.	सामुदायिक विकास खण्ड–अहरौरी	382
10.	सामुदायिक विकास खण्ड–हरपालपुर	387
11.	सामुदायिक विकास खण्ड–सान्डी	392
12.	सामुदायिक विकास खण्ड–बिलग्राम	397
13.	सामुदायिक विकास खण्ड–माधोगंज	403
14.	सामुदायिक विकास खण्ड–मल्लावॉ	408
15.	सामुदायिक विकास खण्ड–कोथल	412
16.	सामुदायिक विकास खण्ड–कछौना	416
17.	सामुदायिक विकास खण्ड–बेहदपुर	418
18.	सामुदायिक विकास खण्ड–सन्डीला	422
19.	सामुदायिक विकास खण्ड–भरावन	427
ब–	नगरीय	432
I	नगरीय प्राथमिक जनगणना सार (वार्ड वार) हरदोई न0पा0	
II	नगरीय प्राथमिक जनगणना सार (वार्ड वार) शाहाबाद न0पा0	
III	नगरीय प्राथमिक जनगणना सार (वार्ड वार) सन्डीला न0पा0	
IV	नगरीय प्राथमिक जनगणना सार (वार्ड वार) मल्लावॉ न0पा0	
V	नगरीय प्राथमिक जनगणना सार (वार्ड वार) पिहानी न0पा0	
VI	नगरीय प्राथमिक जनगणना सार (वार्ड वार) बिलग्राम न0पा0	
VII	नगरीय प्राथमिक जनगणना सार (वार्ड वार) साण्डी न0पा0	
VIII	नगरीय प्राथमिक जनगणना सार (वार्ड वार) पाली टी0ए0	

विषय सूची

पृष्ठ संख्या

IX नगरीय प्राथमिक जनगणना सार (वार्ड वार) गोपामऊ टी0ए0
X नगरीय प्राथमिक जनगणना सार (वार्ड वार) कछौनी परसेनी टी0ए0
XI नगरीय प्राथमिक जनगणना सार (वार्ड वार) माधोगंज टी0ए0
XII नगरीय प्राथमिक जनगणना सार (वार्ड वार) बेनीगंज टी0ए0
XIII नगरीय प्राथमिक जनगणना सार (वार्ड वार) कुरसठ टी0ए0

परिशिष्टियां

I नगरीय प्राथमिक जनगणना सार –प्रगणक ब्लाक वार अनु0जाति एवं अनु0जनजाति की कुल जनसंख्या 452
II तहसीलवार प्राथमिक जनगणना सार (कुल/ग्रामीण/नगरीय) 456
III जिला प्राथमिक जनगणना सार (अनु0जाति) 464
IV जिला प्राथमिक जनगणना सार (अनु0जनजाति) 476
V उ0प्र0 के अनु0 जाति /जनजाति की सूची 494

CONTENTS

		Page No.
1	**Foreword**	**III**
2	**Preface**	**VII**
3	**Map of District**	
4	**Important Statistics of the District**	**XXIV**
5	**Concepts and Definition of District Census Hand Book**	**1**
6	**Analytical Note**	**18**
7	**District Primary Census Abstract**	
8	**Rural /Urban Primary Census Abstract**	
	A- (i) RURAL and Primary Census Abstract	
	1 Community Development Block- Bharkhani	26
	2 Community Development Block-Shahabad	52
	3 Community Development Block- Tondarpur	76
	4 Community Development Block- Pilhani	92
	5 Community Development Block- Bawan	112
	6 Community Development Block- Hariyawan	132
	7 Community Development Block- Tadiyawan	148
	8 Community Development Block- Sursa	162
	9 Community Development Block- Ahrori	174
	10 Community Development Block- Harpalpur	190
	11 Community Development Block- Sandi	204
	12 Community Development Block- Bilgram	220
	13 Community Development Block- Madhoganj	242
	14 Community Development Block- Mallawan	260
	15 Community Development Block- Kothwan	272
	16 Community Development Block- Kachhauna	284
	17 Community Development Block- Behadar	292
	18 Community Development Blcok- Sandila	306
	19 Community Development Block- Bharawan	322
	20 Forest Villages	

CONTENTS

			Page No.
A-	**(ii) Alphabetical List of Villages**		
1	Community Development Block- Bharkhani		**338**
2	Community Development Block-Shahabad		346
3	Community Development Block- Tondarpur		353
4	Community Development Block- Pilhani		358
5	Community Development Block- Bawan		364
6	Community Development Block- Hariyawan		370
7	Community Development Block- Tadiyawan		374
8	Community Development Block- Sursa		378
9	Community Development Block- Ahrori		382
10	Community Development Block- Harpalpur		387
11	Community Development Block- Sandi		392
12	Community Development Block- Bilgram		397
13	Community Development Block- Madhoganj		403
14	Community Development Block- Mallawan		408
15	Community Development Block- Kothwan		412
16	Community Development Block- Kachhauna		416
17	Community Development Block- Behadar		418
18	Community Development Blcok- Sandila		422
19	Community Development Block- Bharawan		427
20	Forest Villages		
B-	**URBAN**		
I	Urban Primary Census Abstract (Wardwise)	Hardoi M.B.	432
II	Urban Primary Census Abstract (Wardwise)	Shahabad M.B.	
III	Urban Primary Census Abstract (Wardwise)	Sandila M.B.	
IV	Urban Primary Census Abstract (Wardwise)	Mallawan M.B.	
V	Urban Primary Census Abstract (Wardwise)	Pilhani M.B.	
VI	Urban Primary Census Abstract (Wardwise)	Bilgram M.B.	
VII	Urban Primary Census Abstract (Wardwise)	Sandi M.B.	

CONTENTS

			Page No.
VIII	Urban Primary Census Abstract (Wardwise)	Pali T.A.	
IX	Urban Primary Census Abstract (Wardwise)	Gopamau T.A.	
X	Urban Primary Census Abstract (Wardwise)	Kachhauna Patseni T.A.	
XI	Urban Primary Census Abstract (Wardwise)	Madhoganj T.A.	
XII	Urban Primary Census Abstract (Wardwise)	Beniganj T.A.	
XIII	Urban Primary Census Abstract (Wardwise)	Kursath T.A.	
APPENDICES			
I	Urban Primary Census Abstract (Total Population) Scheduled Caste Population and Scheduled Tribes Population, Enumerator Block wise.		452
II	Primary Census Abstract Tahsil wise (Total/ Rural/ Urban)		456
III	District Primary Census Abstract (Scheduled Caste)		464
IV	District Primary Census Abstract (Scheduled Tribe)		476
V	List of Scheduled Caste /Scheduled Tribes in U.P.		494

प्रस्तावना

जिला जनगणना पुस्तिकाओं का प्रकाशन 1951 की जनगणना के पश्चात् आरम्भ किया गया था। तब से लेकर अब तक प्रत्येक दशकीय जनगणना के पश्चात् कुछ परिवर्तनों/संशोधनों के साथ ये पुस्तिकायें प्रकाशित की जा रही हैं। जिला स्तर का यह एक बहुमूल्य प्रकाशन है जो प्रत्येक राज्य सरकार/संघ राज्य क्षेत्र प्रशासन की ओर से जनगणना संगठन द्वारा प्रकाशित किया जाता है। इससे अन्य बातों के साथ साथ सम्बन्धित जिलों के प्रत्येक ग्राम और कस्बे की कुछ बुनियादी जनसांख्यिकी और सामाजिक–आर्थिक विशेषताओं तथा अति महत्वपूर्ण नागरिक सुविधाओं की उपलब्धता के बारे में आंकड़े/जानकारी प्राप्त होती है। इस प्रकार योजना निर्माताओं, प्रशासकों, शिक्षाविदों और शोधकर्ताओं के लिये यह प्रकाशन अत्यन्त उपयोगी सिद्ध हुआ है।

आरम्भ में जिला जनगणना पुस्तिका में जनसंख्या के बारे में अति महत्वपूर्ण जनगणना सारणियॉं आर्थिक और सामाजिक–सांस्कृतिक पहलू और साथ ही जिले के प्रत्येक ग्राम और कस्बे (वार्ड–वार) का प्राथमिक जनगणना सार ही प्रस्तुत किया जाता था। 1961 की जनगणना के पश्चात् प्रकाशित जिला जनगणना पुस्तिकाओं में जिले का ब्योरा, प्रशासनिक सांख्यिकी, जनगणना सारणियां और प्राथमिक जनगणना सार सहित ग्राम और नगर निदेशिकायें सम्मिलित की गयी थीं। 1971 की जनगणना के पश्चात् सभी राज्यों और संघ राज्य क्षेत्रों में जिला जनगणना पुस्तिकाओं के दो भाग प्रकाशित किये गये। भाग–अ में ग्राम और नगर निदेशिकायें तथा भाग–ब में ग्राम और कस्बा प्राथमिक जनगणना सार प्रस्तुत किया गया। प्रशासनिक सांख्यिकी और जिला जनगणना सारणियों को सम्मिलित करते हुए जिला जनगणना पुस्तिका का भाग–स भी प्रकाशित किया जाना था लेकिन सुसंगत सामग्री के संकलन में अत्यधिक देरी हो जाने के कारण कई राज्यों /संघीय राज्य क्षेत्रों में इसे प्रकाशित नहीं किया जा सका। 1981 में ग्राम और नगर निदेशिका के फार्मेटों को नया रूप देने के साथ साथ जिला जनगणना पुस्तिकाओं में कुछ नई विशेषतायें भी सम्मिलित की गयी। 1981 की जनगणना के पश्चात् इन्हें प्रत्येक जिले के सम्बन्ध में दो भागों में प्रकाशित किया गया। भाग–अ में ग्राम और नगर निदेशिकायें सम्मिलित थी जबकि भाग–ब में तहसील /कस्बा स्तर तक के अनुसूचित जाति /अनुसूचित जनजाति प्रा0 ज0 सा0 सहित ग्रामों और कस्बों (वार्ड–वार) का प्रा0ज0सा0 सम्मिलित था। उदाहरण के लिये बिजली को छोड़कर शेष सभी सुविधाओं को ग्राम निदेशिका में एक साथ दिया गया और यदि कोई सुविधा उस ग्राम में उपलब्ध नहीं थी तो ब्राड रेंजों में उस निकटतम् स्थान की दूरी दी गयी जहां यह सुविधा उपलब्ध थी। संशोधित न्यूनतम् आवश्यकता कार्यक्रम की कुछ आवश्यकताओं को पूरा करने के लिये ग्राम में प्रौढ़ साक्षरता केन्द्रों, प्राथमिक स्वास्थ्य उप केन्द्रों और सामुदायिक स्वास्थ्य कर्मचारियों जैसी कुछ नई मदों के बारे में जानकारी दी गयी। इसी प्रकार ग्राम तक पहुंचने के मार्ग के बारे में भी मदवार जानकारी उपलब्ध करायी गयी ताकि प्रत्येक जिले में अगम्य ग्रामों की संख्या का पता चल सके। न्यूनतम आवश्यकता कार्यक्रम की आवश्यकताओं को ध्यान में रखते हुए नगर निदेशिकाओं में भी गन्दी बस्तियों के बारे में विवरण–IVअ को उपलब्ध कराया गया ताकि योजना निर्माता गन्दी बस्तियों के बेहतर नागरिक और अन्य सुविधायें प्रदान करने के लिये कार्यक्रम तैयार कर सकें। इस विवरण में वर्ग I और वर्ग II कस्बों की गन्दी बस्तियों की नागरिक और अन्य सुविधाओं के ब्योरे दिये गये। इसके अलावा, अनुसूचित जातियों और अनुसूचित जनजातियों की जनसंख्या तथा प्रौढ़ साक्षरता कक्षाओं /केन्द्रों के बारे में क्रमशः विवरण– IV और विवरण–V में एक एक कालम भी जोड़ा गया।

1991 की जनगणना की जिला जनगणना पुस्तिकाओं के प्रस्तुतीकरण का तरीका कमोबेश वही है जो 1981 में अपनाया गया था। तथापि आंकड़े प्रयोक्ताओं के लाभ के लिये 1991 की जनगणना में प्राथमिक जनगणना सार के फार्मेट में मामूली परिवर्तन किये गये हैं। मुख्य काम करने वालों को नौ श्रेणियों में औद्योगिक वर्गीकरण दिया गया है जबकि 1981 की जनगणना में चार श्रेणियों में औद्योगिक वर्गीकरण दिया गया था। इसके अलावा, प्राथमिक जनगणना सार में 0–6 आयु समूह की स्त्री /पुरुष वार जनसंख्या भी पहली बार सम्मिलित की गयी है ताकि आंकड़े प्रयोक्ता अधिक विश्वसनीय साक्षरता दर निकाल सकें, क्योंकि 1991 की जनगणना के समय 7 वर्ष से कम आयु के सभी बच्चों को निरक्षर माना गया है। आशा है कि उक्त संशोधनों से योजना निर्माताओं को और अधिक प्रभावी विकास कार्यक्रम तैयार करने में सहायता मिलेगी।

1991 की जनगणना की एक अत्यन्त महत्वपूर्ण बात यह है कि ग्राम निदेशिका और प्रा0ज0सा0 में परम्परागत तहसील /तालुका /पुलिस थाने स्तर पर आंकड़ों के प्रकाशन के स्थान पर सामुदायिक विकास खण्ड स्तर पर आंकड़े प्रस्तुत किये जायेंगे। आशा है कि ग्राम निदेशिका और प्रा0ज0सा0 में सा0वि0 खण्ड स्तर पर आंकड़ों के

प्रकाशन से योजना निर्माताओं को माइक्रो स्तर पर विकासात्मक योजनायें बनाने में सहायता मिलेगी क्योंकि विकासात्मक आयोजना के लिये सा0वि0 खण्ड सबसे छोटी प्रशासनिक इकाई होती है।

मैग्नेटिक टेपों /फ्लापियों या प्रकाशित रिकार्ड से ग्राम निदेशिका/प्रा0ज0सा0 आंकड़ों का प्रयोग करने वाले प्रशासकों, योजना निर्माताओं और शोधकर्ताओं के कार्य को सुविधाजनक बनाने के उद्देश्य से 1981 के कोडों सहित 1991 की जनगणना में प्रत्येक ग्राम को कम्प्यूटर और मैनुअल दोनों ही कोड दिये गये हैं।

यह प्रकाशन राज्य सरकार/संघ राज्य क्षेत्र प्रशासन और जनगणना संगठन का संयुक्त प्रयास है। इस प्रकाशन के मुद्रण की लागत राज्य सरकार/संघ राज्य क्षेत्र प्रशासन ने वहन की है और राज्य सरकार/संघ राज्य प्रशासन की ओर से इसके आंकड़े श्री विजेन्द्र पाल, निदेशक, जनगणना कार्य, उत्तर प्रदेश के निदेशन में एकत्रित और संकलित किये गये हैं। इस प्रकाशन की योजना, डिजाइन और समन्वय का कार्य पूर्व उप महारजिस्ट्रार (सामाजिक अध्ययन) डा0 के0पी0 इट्टामन और संयुक्त निदेशक श्री एम0एम0 दुआ द्वारा आरम्भ किया गया था। जानकारी/आंकड़ों के प्रस्तुतीकरण में एकरूपता की दृष्टि से और माइक्रो स्तर पर जनगणना/गैर जनगणना आंकड़ों के विश्लेषण से उभर कर आई मुख्य विशेषताओं को दर्शित करते हुए विश्लेषणात्मक टिप्पणी तैयार करने के लिये वर्तमान उप महारजिस्ट्रार (सा0अ0) श्री एम0के0 जैन के मार्गदर्शन में प्रत्येक राज्य और संघ राज्यक्षेत्र की एक-एक आदर्श जिला जनगणना पुस्तिका की सामाजिक अध्ययन प्रभाग में संवीक्षा की गयी। यह कार्य श्री ए0के0 सिंह, उप निदेशक द्वारा किया गया और श्री एन0एस0 सोम, सहायक निदेशक और उनके स्टाफ ने इसमें उनकी सहायता की। आरम्भ में पूर्व उप महारजिस्ट्रार (मानचित्र) डा0 बी0के0 राय ने और तत्पश्चात् वर्तमान उप महारजिस्ट्रार (मानचित्र) श्रीमती मिनाती घोष ने मानचित्र तैयार करने में तकनीकी मार्गदर्शन किया।

मैं उन सभी का आभारी हूँ जिन्होंने इस परियोजना में अपना योगदान दिया।

अमूल्य रत्न नन्द
भारत के महारजिस्ट्रार

नई दिल्ली
11 जून, 1992

FOREWORD

Publication of the District Census Handbooks (DCHs) was initiated after the 1951 Census and is continuing since then with some innovations /modifications after each decennial Census. This is the most valuable district level publication brought out by the Census Organisation on behalf of each State Government / Union Territory administration. It *inter alia* provides data/ information on some of the basic demographic and socio-economic characteristics and on the availability of certain important civic amenities /facilities in each village and town of the respective districts. This publication has thus proved to be of immense utility to the planners, administrators, academicians and researchers.

The scope of the District Census Handbook was initially confined certain important census tables on population, economic and socio-cultural aspects as also the Primary Census Abstract (P.C.A.) of each village and town (ward-wise) of the district. The District Census Handbook published after the 1961 Census contained descriptive account of the district, administrative statistics, census tables and Village and Town Directories including PCA. After the 1971 Census, two parts of the District Census Handbooks (Part-A comprising Village and Town Directories and Part-B comprising Village and Town PCA) were released in all the States and Union Territories. The third part-C of the District Census Handbooks comprising administrative statistics and district census tables, which was also to be brought out could not be published in many States/UTs due to considerable delay in compilation of relevant material. In 1981, some new features alongwith the restructuring of the formats of Village and Town Directory were introduced in the District Census Handbooks. These were published in two parts for each district after the 1981 Census. While part A comprised Village and Town Directories, the PCA of villages and towns (ward-wise) including Scheduled Caste and Scheduled Tribe PCA upto tahsil/town level were provided in part B. To illustrate, all the amenities except electricity were brought together in the Village Directory and if an amenity was not available in the referent village, the distance in broad ranges from the nearest place having such amenity was given. Information on some new items such as adult literacy centres, Primary health sub-centres and Community health workers in the Village were provided so as to meet some of the requirements of the Revised Minimum Needs Programmes. Similarly information on approach to the village was also provided for the first time in the Village Directory so as to give an idea about the number of inaccessible villages in each district. In case of Town Directories also, keeping in view the requirements of the Minimum Needs Programme, a statement IV-A on slums, was provided so as to enable the planners to chalk out the programmes for providing better civic and other amenities in the slums. In this statement details on civic and other amenities were reported for the slums of Class I and Class II towns. A part from this, one column on the Scheduled Castes and Scheduled Tribes population and another on adult literacy classes / centres were added in Statements IV and V respectively.

The manner of presentation of the DCHs for the 1991 Census is by and large the same as followed in 1981. However, the format of PCA has been restructured slightly in the 1991 Census for the benefit of data users. Nine-fold industrial classification of main workers has been given as against four-fold industrial classification presented in the 1981 census. In addition to this, the sex-wise population in the 0-6 age-group has also been included in PCA for the first time with a view to enabling data users to compute more realistic literacy rate as all children below 7 years of age have been treated as illiterate at the time of the 1991 Census. It is expected that the above mentioned modifications will help the planners in chalking out more effective developmental programmes.

One of the most important innovations in the 1991 Census is the Community Development Block level presentation of data in the Village Directory and PCA instead of the traditional Tahsil/Taluka/PS level presentation. It is expected that the presentation of Village Directory and PCA data at C.D.

Block level will help the planners in formulation of micro-level developmental plans, as the C.D. Block is the lowest administrative unit for developmental planning.

In order to facilitate the task of administrators, planners and researchers intending to use Village Directory/PCA data, either from the magnetic tapes/floppies or from the published records, both the computer and manual codes for each village have been provided for the 1991 Census alongwith the corresponding codes of 1981.

This publication is a joint venture of the State Government/Union Territory administration and Census Organisation. The data have been collected and compiled under the direction of Shri Vijender Paul, Director of Census Operations, Uttar Pradesh on behalf of the State Government/UT administration which has borne the cost of printing. The task of planning, designing and coordination of the publication was initiated by Dr. K.P. Ittaman, former Deputy Registrar General (Social Studies) and Shri M.M. Dua, Joint Director. For the sake of uniformity in presentation of information /data and for preparation of analytical note depicting the salient features emerging from a micro-level analysis under the guidance of Shri M.K. Jain, the present Deputy Registrar General (S.S.). This task was carried out by Shri A.K. Singh, Deputy Director who was assisted of Census/non-Census data, a model District Census Handbook from each State and Union Territory was thoroughly scrutinised in the Social Studies Division by Shri N.S. Soam, Assistant Director and his staff. Technical guidance in the preparation of the maps was initially provided by Dr. B.K. Roy, former Deputy Registrar General (Map) and later by Mrs. Minati Ghosh, the present Deputy Registrar General (Map).

I am thankful to all those who have contributed to this project.

A.R. Nanda
Registrar General, India

New Delhi
June 11, 1992

प्राक्कथन

वर्तमान समय में किसी भी क्षेत्र के विकास की जानकारी हेतु मानवीय सम्पदा की स्थिति की जानकारी न केवल विकास के लिये अपनायी जाने वाली उपयुक्त रणनीति के निर्धारण के लिये परम आवश्यक है, अपितु सार्वलौकिक स्तर पर विकासगत प्रक्रिया के पुनरीक्षण हेतु भी आवश्यक है। द्वितीय परिप्रेक्ष्य में यह तथ्य इसलिये भी महत्व रखता है कि विशाल संसाधनों को लोक कल्याणार्थ खर्च किया जा रहा है। वे या तो अपर्याप्त पाये जाते हैं या उनके परिणात्मक लक्ष्य असंतोषजनक होते हैं, हमारे देश में योजनाबद्ध विकास की प्रक्रिया स्वतंत्रता प्राप्ति के पश्चात् प्रारम्भ हुई है और वर्तमान दशक के शुरुआत में इन समस्याओं के समाधान हेतु तरीकों में परिवर्तन हुए हैं। फिर भी अर्थ व्यवस्था के संचालन की हमारी जो भी अवधारणा रही हो, एक क्षेत्र विशेष स्तर के जनसंख्या गति विज्ञान की जानकारी बहुत ही महत्व रखती है, उपर्युक्त लक्ष्य को अपनाते हुए जनगणना संगठन जो कि देश का सांख्यकीय से संबन्धित एक मात्र संस्था है, अपने उत्तरदायित्वों का निर्वहन का पूरा प्रयास करता आ रहा है। इस सम्बन्ध में एक उल्लेखनीय प्रयास जिला जनगणना हस्तपुस्तिकाओं के प्रकाशन का रहा है, जिनका क्रम 1951 की जनगणना से प्रारम्भ हुआ। इस प्रकाशन की एक नियमित विशेषता यह है कि इसे कुछ परिवर्तनों के साथ दशकीय जनगणना समाप्ति के उपरान्त प्रकाशित किये जाते हैं।

यह तथ्य कि प्रत्येक छः भारतीयों में एक उत्तर प्रदेश का निवासी है, प्रदेश के विशाल जनसंख्या आकार को दर्शाता है। भारतवर्ष के नियेाजन प्रयासों की सफलता बहुत कुछ इसीलिये ही उत्तर प्रदेश राज्य में सफल होने पर निर्भर करती है। यह सार्वभौमिक रूप से स्वीकार्य है कि पूर्वी उत्तर प्रदेश के कुछ जिले देश के उन रेखांकित क्षेत्रों में शामिल है जो कि अत्यधिक पिछड़े हैं। व्यष्टि–स्तरीय (विशेषकर जिला स्तरीय) अवधारणा ही जनगणना की दशा में उत्थान हेतु नियोजन प्रक्रिया में व्यवहृत होना चाहिये। पहली बार जिला जनगणना हस्तपुस्तिकाओं के दोनों भागों में आंकड़े विकास खण्ड स्तर पर प्रस्तुत किये जा रहे हैं। सन् 2001 ईस्वी तक सभी को साक्षर बनाने के लक्ष्य को दृष्टिगत रखते हुए प्राथमिक स्तर पर शैक्षिक अवस्थापनाओं के बनाने का विशेषतया ध्यान दिया गया है। जिला स्तरीय कार्यकर्ताओं के सुविधार्थ 0–6 आयु वर्ग की लिंगवार जनसंख्या प्राथमिक जनगणना सार में अन्य वर्णनों के साथ अलग–अलग प्रस्तुत किया गया है। यह विशेषता जिले की साक्षरता स्तर को स्पष्ट प्रतिबिम्बित करना सुनिश्चित करेगा। इन प्रकाशनों के द्वारा (जो राज्य सरकार तथा जनगणना संगठन के सम्मिलित प्रयास हैं) 1991 की जनगणना के लिये दर्शित आंकड़ों में एक जिले में विभिन्न प्रकार की आर्थिक गतिविधियों में सम्मिलित कर्मियों के बारे में ज्यादा विवरण दिखाये जा रहे हैं। इस बार ग्राम निदर्शनी तथा 1991 की जनगणना के प्रारम्भिक जनगणना सार सम्बन्धी आंकड़े चुम्बकीय टेप/फ्लापी में संग्रहीत किये गये हैं। इस सम्बन्ध में योजना आयोग के स्थानीय राष्ट्रीय सूचना विज्ञान केन्द्र ने प्रशंसनीय सहयोग प्रदान किया है। यह आंकड़े अब राष्ट्रव्यापी निकनेट (एन0आई0सी0) सुविधाओं का प्रयोग करते हुए प्राप्त किये जा सकते हैं। आंकड़ा प्रयोगकर्ताओं को जनसंख्या आंकड़ों के सम्बन्ध में कम्प्यूटर कोड को भी संदर्भ हेतु इंगित किया गया है तथा इसे और अधिक लाभदायक बनाने हेतु आमतौर से दिये जाने वाले अतिरिक्त विशेषताओं को भी लगाया गया है, जैसे कि एक विस्तृत विश्लेषणात्मक टिप्पणी, जिलेवार महत्वपूर्ण आंकड़े और कुछ महत्वपूर्ण मानचित्र।

परम्परागत रूप से जिला जनगणना हस्तपुस्तिकाओं को दो भागों में प्रकाशित किया जा रहा है जो कि भाग "अ" तथा "ब" हैं। भाग "अ" को दो भागों में बांटा गया है। अनुभाग I ग्राम निदेशिका समाहित करता है तथा अनुभाग II नगर निदेशिका के आंकड़ों को प्रदर्शित करता है। ग्राम एवं नगर निदेशिकाओं से सम्बन्धित आंकड़ों के संकलन/पूर्ति की जिम्मेदारी राज्य सरकार की है जबकि तकनीकी दिशा निर्देश और आंकड़ों के संकलन हेतु छपे फार्म/अनुसूचियां विश्लेषण तथा प्रकाशन जनगणना कार्य निदेशालय, उत्तर प्रदेश के अन्तर्गत है। भाग "ब" ग्रन्थ में सामान्य आंकड़े प्राथमिक जनगणना सारों के आधार पर ग्राम तथा वार्ड स्तर तक के दिये गये हैं।

इस निदेशालय में आंकड़ों का संग्रहण तथा संकलन श्री विजेन्द्र पाल, निदेशक जनगणना कार्य निदेशालय, उत्तर प्रदेश के निर्देशों एवं मार्ग दर्शन पर उत्तर प्रदेश राज्य की ओर से किया गया है। नियोजन तथा रूप सज्जा का कार्य डा0 के0पी0 इट्टामन पूर्व उप महारजिस्ट्रार (सामाजिक अध्ययन) तथा श्री एम0एम0 दुआ, संयुक्त निदेशक द्वारा सम्पन्न किया गया है। हम उनके अत्याधिक ऋणी हैं। श्री एम0के0 जैन वर्तमान उप महारजिस्ट्रार (सामाजिक अध्ययन) के मार्ग निर्देशन में इस निदेशालय के प्रस्तुत किये गये एक माडल जिले के पाण्डुलिपि पर उनके टिप्पणियों के आधार पर तकनीकी संकलन तथा विश्लेषणात्मक टिप्पणी अंश को प्रस्तुत करने में अन्तिम रूप दिया जा सका है। मैं उनका भी कृतज्ञ हूँ। मानचित्रों की तैयारी में डा0 वी0के0 राय बर्मन पूर्व

उप महारजिस्ट्रार (मानचित्र) ओर श्रीमती मिनाती घोष वर्तमान उप महारजिस्ट्रार (मानचित्र) का दिशा निर्देश प्राप्त हुआ है। तद्नुसार यह कार्य निदेशालय के मानचित्र इकाई में किया गया है। मैं श्री ए0आर0 नन्द पूर्व महारजिस्ट्रार, भारत के प्रति अपनी सच्ची कृतज्ञता व्यक्त करता हूँ, जिनके निर्देशन के बिना यह प्रकाशन अस्तित्व में नही आ सकता था।

मैं अपने निदेशालय के उन सभी अधिकारियों /कर्मचारियों को धन्यवाद देता हूँ जिन्होंने आंकड़ों के संग्रह, संकलन तथा विश्लेषण में सहयोग किया है तथा साथ ही सम्बन्धित विभागाध्यक्षों के प्रति भी उनके प्रत्यक्ष एवं अप्रत्यक्ष रूप से प्रदान किये गये सहयोग के लिये जो कि आंकड़ों के संग्रह या आपूर्ति के लिये रहा है।

मुझे उम्मीद है कि आंकड़ों के प्रयोगकर्ता इन प्रकाशनों को अपनी आवश्यकता के अनुरूप पायेंगे।

आर0के0 सिंह
संयुक्त निदेशक

लखनऊ
जून, 1996

PREFACE

In the modern era of planning for developmental schemes, information regarding condition of human resources of an area is of prime consideration not only for determination of suitable strategy of development but also for an assessment of developmental process at mass level. The latter aspect is of considerable importance in view of the fact that huge resources have been pumped into for enhancement of the people while the resultant benefit accrued to them is found to be either unsatisfactory or shaped into a slip-shod example of unproper implementation. In our country the age of planning has heralded during the fiftees and in the beginning of the ninetees we hear a shift in our approach to tackle problems. But whatever is our premises for directing the economy, the knowledge about population dynamics on a regional level is of immense importance. Adhering to the above objective Census Organization being country's sole organization dealing with statistics, has been trying to contribute its share of responsibilities. One of the useful exercise in this connection is the publication of the District Census Handbooks introduced since 1951 Census. This publication is now a regular feature published with some improvements after completion of decennial Censuses.

The fact that out of every six Indians, one is from Uttar Pradesh itself reveals the huge population size of the State. The success of Indian planning efforts therefore largely depends upon being it successful in the State of U.P. It is widely upheld that some of the districts in eastern U.P. are included in areas demarcated as most backward in country. Micro-level (especially district level) approach, should be adopted in planning process to ameliorate the condition of the masses. For the first time the District Census Handbooks data are being presented in both volumes at the C.D. Block level. With a view to educating all by year 2001 A.D. creation of educational infrastructure at primary level has got added impetus. To facilitate district level functionaries sex-wise population in the 0-6 age-group is being presented separately alongwith other details of Primary Census Abstract. This feature would ensure a clear picture of literacy level in a district too. Through these publications, which are a joint effort of the State Government and Census Organization, now more details about workers engaged in various types of economic activities in a district are being shown in the data presented for 1991 Census. We have now stored data in respect of V.D. and

P.C.A. for 1991 Census on the magnetic tapes and floppies. The assistance received in this regard from local NIC Unit of Planning Commission is commendable. The data can now be obtained using nationwide NICNET facilities. It has ensured data users the benefit of computers regarding population figures. In these publications village-wise computer codes are also being indicated for reference. To make still more useful these publications are being provided with usual extra features such as an exhaustive Analytical Note, Important Statistics of the district and some important maps.

These publications are being brought out in two parts viz. part-A and B. Part-A is further divided into two sections. Section I incorporates the Village Directory and Section II contains the Town Directory Statements. The responsibility for collection/supply of data relating to Village and Town Directories is of the State Government while the responsibility of providing technical guidance and printed forms/ schedules for collection of data, its tabulation, analysis and publication rests with the Directorate of Census Operations, U.P. In the Part-B volume general population figures in the form of Primary Census Abstracts are provided upto the village and ward level.

In this Directorate, the data was collected and compiled under the direction of Shri Vijender Paul, erstwhile Director of Census Opeations, Uttar Pradesh on behalf of Uttar Pradesh State. The planning and designing of this publication was carried out by Dr. K.P. Ittaman, former Deputy Registrar General (Social Studies) and Shri M.M. Dua, Joint Director. We are greatly indebted to them. Under the guidance of Shri M.K. Jain the present Deputy Registrar General

(S.S.) the technical compilation and presentation of the "Analytical Note" portion was finalized on the basis of his comments in regard to the draft submitted for a model district from this Directorate. I am thankful to him, guidance in matter of preparation of maps was received from Dr. B.K. Roy, former Deputy Registrar General (Map) and later by Mrs. Minati Ghosh, the present Deputy Registrar General (Map). In the map unit of the Directorate this job was carried out accordingly.

I place my sincere gratitude to Shri A.R. Nanda, the former Registrar General India for his kind direction without which this publication might not have seen the light of the day.

I am thankful to all the officials/officers who have been associated with the collection, compilation and analysis of the data and also to concerned departmental heads for their direct and indirect cooperation extended for collection or supply of data.

In the end, I hope that data users will find these volumes pertinent to their needs.

Lucknow
June, 1996

R.K. SINGH
Joint Director

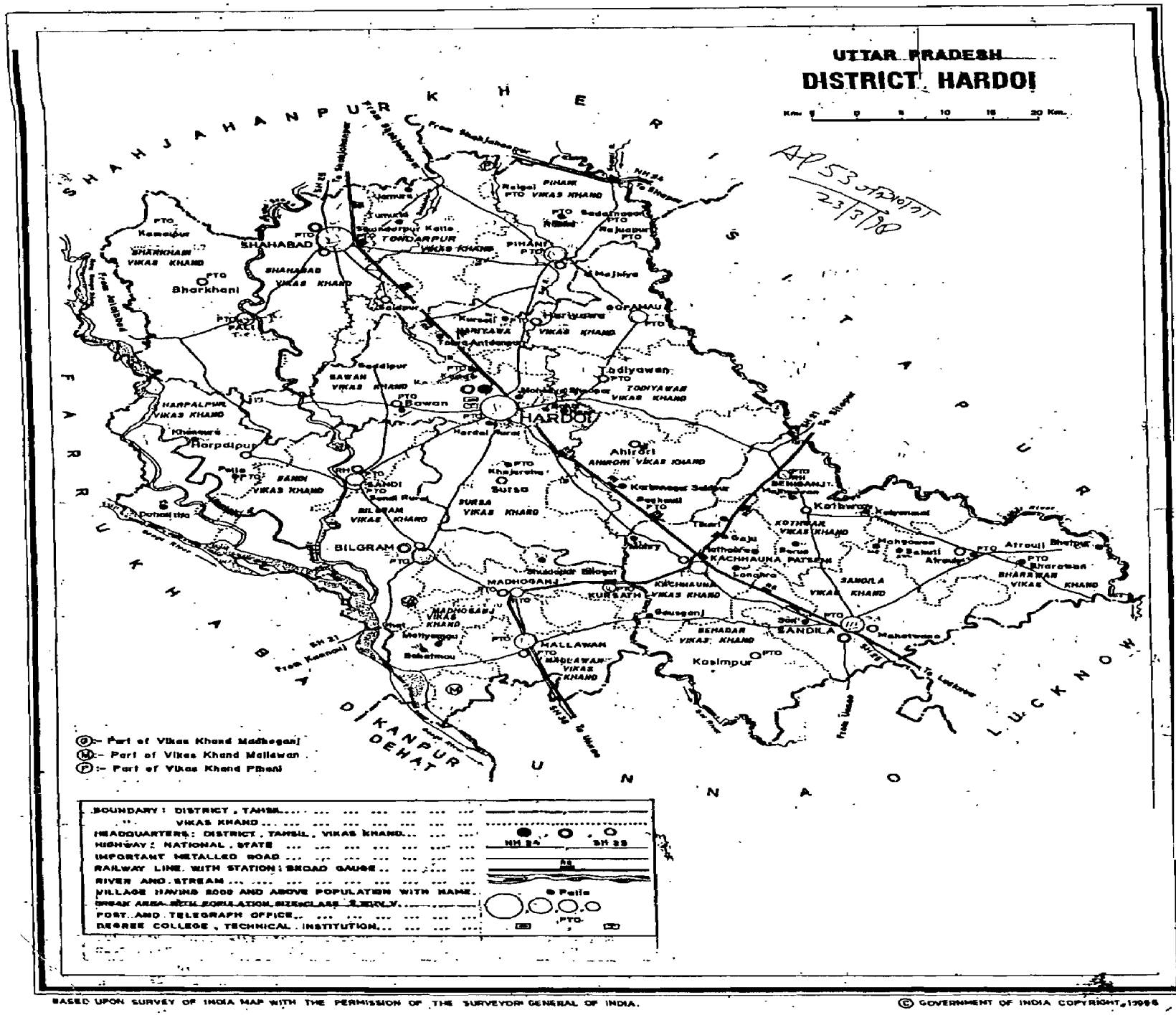

BASED UPON SURVEY OF INDIA MAP WITH THE PERMISSION OF THE SURVEYOR GENERAL OF INDIA.

© GOVERNMENT OF INDIA COPYRIGHT 1998

महत्वपूर्ण आंकड़े
Important Statistics

क्र0सं0 Sl. No.	विवरण Description			उत्तर प्रदेश UTTAR PRADESH	हरदोई HARDOI
1.	जनसंख्या Population	योग Total	व्यक्ति Persons	139112640	2747082
			पुरुष Males	74037145	1510831
			स्त्रियां Females	65075495	1236251
		ग्रामीण Rural	व्यक्ति Persons	111506725	2424471
			पुरुष Males	59197326	1338200
			स्त्रियां Females	52309399	1086271
		नगरीय Urban	व्यक्ति Persons	27605915	322611
			पुरुष Males	14839819	172631
			स्त्रियां Females	12766096	149980
2.	1981–91 के दशक में जनसंख्या वृद्धि दर Decennial population growth rate during 1981-1991			25.48	20.75
3.	क्षेत्रफल (वर्ग कि0मी0) Area (Sq. Kms.)			294411.00	5986.00
4.	जनसंख्या घनत्व (प्रति वर्ग कि0मी0)	योग Total		473	458.92

महत्वपूर्ण आंकड़े
Important Statistics

क्र0सं0 Sl. No.	विवरण Description		उत्तर प्रदेश UTTAR PRADESH	हरदोई HARDOI
	Density of population (per Sq.km.)	ग्रामीण Rural	386	409.18
		नगरीय Urban	4927	5310.47
5.	लिंग–अनुपात (प्रति एक हजार पुरुषों पर स्त्रियों की संख्या) Sex Ratio (No. of females per 1000 males)			
	अ– सामान्य A- General	योग Total	879	818
		ग्रामीण Rural	884	812
		नगरीय Urban	860	869
	ब– अनुसूचित जाति B- Scheduled Caste	योग Total	877	805
		ग्रामीण Rural	880	805
		नगरीय Urban	854	822
	स–अनुसूचित जनजाति C- Scheduled Tribe	योग Total	914	172
		ग्रामीण Rural	920	172
		नगरीय	820	-

महत्वपूर्ण आंकड़े
Important Statistics

क्र0सं0 Sl. No.	विवरण Description		उत्तर प्रदेश UTTAR PRADESH	हरदोई HARDOI
		Urban		
6.	साक्षरता दर (0–6 आयु समूह के बच्चों को निकालकर)			
	Literacy rate (excluding children in age-group 0-6)			
	अ–सामान्य	व्यक्ति	41.60	36.30
	A- General	Persons		
		पुरुष	55.73	49.45
		Male		
		स्त्रियां	25.31	19.75
		Females		
	ब–अनुसूचित जाति	व्यक्ति	26.85	24.05
	B- Scheduled Caste	Persons		
		पुरुष	40.80	37.07
		Male		
		स्त्रियां	10.69	7.31
		Females		
	स–अनुसूचित जनजाति	व्यक्ति	35.70	84.38
	C- Scheduled Tribe	Persons		
		पुरुष	49.95	100.00
		Male		
		स्त्रियां	19.86	0.00
		Females		
7.	कुल जनसंख्या में नगरीय जनसंख्या का प्रतिशत			
	Percentage of urban population to total population			
	अ–सामान्य A- General		19.84	11.74

महत्वपूर्ण आंकड़े
Important Statistics

क्र0सं0 Sl. No.	विवरण Description		उत्तर प्रदेश UTTAR PRADESH	हरदोई HARDOI
	ब–अनुसूचित जाति		11.79	3.84
	B- Scheduled Caste			
	स–अनुसूचित जनजाति		5.86	0.00
	C- Scheduled Tribe			
8.	कुल जनसंख्या में प्रतिशत			
	Percentage to total population			
	अ–सामान्य			
	A- General			
	(i) मुख्य काम करने वाले	व्यक्ति	29.73	31.04
	Main workers	Persons		
		पुरुष	49.31	54.00
		Male		
		स्त्रियां	7.45	2.97
		Females		
	(ii) सीमान्तिक काम करने वाले	व्यक्ति	2.47	1.02
	Marginal workers	Persons		
		पुरुष	0.36	0.11
		Male		
		स्त्रियां	4.87	2.13
		Females		
	(iii) काम न करने वाले	व्यक्ति	67.80	67.95
	Non workers	Persons		
		पुरुष	50.32	45.89
		Male		

महत्वपूर्ण आंकड़े
Important Statistics

क्र0सं0 Sl. No.	विवरण Description		उत्तर प्रदेश UTTAR PRADESH	हरदोई HARDOI
		स्त्रियां Females	87.68	94.90
	ब–अनुसूचित जाति B- Scheduled Caste			
	(i) मुख्य काम करने वाले Main workers	व्यक्ति Persons	32.40	32.19
		पुरुष Male	50.40	54.69
		स्त्रियां Females	11.87	4.25
	(ii) सीमान्तिक काम करने वाले Marginal workers	व्यक्ति Persons	2.89	0.15
		पुरुष Male	0.40	0.12
		स्त्रियां Females	5.74	3.38
	(iii)काम न करने वाले Non workers	व्यक्ति Persons	64.71	51.16
		पुरुष Male	49.20	45.19
		स्त्रियां Females	82.39	92.37
	स–अनुसूचित जनजाति C- Scheduled Tribe			
	(i) मुख्य काम करने वाले Main workers	व्यक्ति Persons	35.91	85.29

महत्वपूर्ण आंकड़े
Important Statistics

क्र0सं0 Sl. No.	विवरण Description		उत्तर प्रदेश UTTAR PRADESH	हरदोई HARDOI
		पुरुष Male	51.08	100.00
		स्त्रियां Females	19.30	0.00
	(ii) सीमान्तिक काम करने वाले Marginal workers	व्यक्ति Persons	7.51	0.00
		पुरुष Male	1.96	0.00
		स्त्रियां Females	13.60	0.00
	(iii)काम न करने वाले Non -workers	व्यक्ति Persons	56.58	0.00
		पुरुष Male	46.96	0.00
		स्त्रियां Females	67.10	100.00
9.	मुख्य काम करने वालों का वितरण Break-up of Main workers			
	(i) काश्तकार Cultivators	व्यक्ति Persons	22031188	629487
		पुरुष Male	19694430	610507
		स्त्रियां Females	2336758	18980

महत्वपूर्ण आंकड़े
Important Statistics

क्र0सं0 Sl. No.	विवरण Description		उत्तर प्रदेश UTTAR PRADESH	हरदोई HARDOI
	(ii) खेतिहर मजदूर	व्यक्ति	7833303	98171
	Agricultural Labourers	Persons		
		पुरुष	6095986	89306
		Male		
		स्त्रियां	1737317	8865
		Females		
	(iii) पशुपालन, जंगलात, शिकार, मछली पकड़ना और फलों के बगीचे, बगान एवं सम्बन्धित कार्य	व्यक्ति	295687	3633
		Persons		
	Livestock, forestry, hunting,	पुरुष	271073	3340
	fishing & plantation orchards	Male		
	& allied activities	स्त्रियां	24614	293
		Females		
	(iv) खनन एवं उत्खनन	व्यक्ति	34598	93
	Mining and quarrying	Persons		
		पुरुष	31596	92
		Male		
		स्त्रियां	3002	1
		Females		
	(v-a) पारिवारिक उद्योग में विनिर्माण प्रसंस्करण सेवा एवं मरम्मत	व्यक्ति	997166	11461
		Persons		
	Manufacturing, Processing,			
	Servicing & Repairs in	पुरुष	824861	9529

महत्वपूर्ण आंकड़े
Important Statistics

क्र0सं0 Sl. No.	विवरण Description		उत्तर प्रदेश UTTAR PRADESH	हरदोई HARDOI
	Household Industry	Male		
		स्त्रियां	172305	1932
		Females		
(v-b)	पारिवारिक उद्योग के अतिरिक्त	व्यक्ति	2208369	10921
	विनिर्माण, प्रसंस्करण सेवा एवं मरम्मत	Persons		
	Manufacturing, Processing,			
	Servicing & Repairs in other	पुरुष	2089293	10150
		Male		
	Than Household Industry	स्त्रियां	119076	771
		Females		
(vi)	निर्माण	व्यक्ति	510520	2751
	Constructions	Persons		
		पुरुष	495686	2641
		Male		
		स्त्रियां	14834	110
		Females		
(vii)	व्यापार एवं वाणिज्य	व्यक्ति	2550858	29545
	Trade & Commerce	Persons		
		पुरुष	2480495	28652
		Male		
		स्त्रियां	70363	893
		Females		
(viii)	परिवहन, संग्रहण एवं संचार	व्यक्ति	771226	3961
	Transport, Storage &	Persons		
	Communications	पुरुष	763530	3937

महत्वपूर्ण आंकड़े
Important Statistics

क्र0सं0 Sl. No.	विवरण Description		उत्तर प्रदेश UTTAR PRADESH	हरदोई HARDOI
		Male स्त्रियां	7696	24
	(xi) अन्य सेवायें Other services	Females व्यक्ति	4127887	62578
		Persons पुरुष	3763427	57706
		Male स्त्रियां	364460	4872
10.	अनुसूचित जाति के व्यक्तियों का कुल जनसंख्या में प्रतिशत Percentage of Scheduled Caste Population to total population	Females व्यक्ति	21.05	31.55
		Persons पुरुष	21.07	31.77
		Male स्त्रियां	21.02	31.27
11.	अनुसूचित जनजाति के व्यक्यिों का कुल जनसंख्या में प्रतिशत Percentage of Scheduled Tribe Population to total population	Females व्यक्ति	0.21	0.00
		Persons पुरुष	0.20	0.00
		Male स्त्रियां	0.21	0.00
		Females		
12.	परिवारों की संख्या Number of Households		22377820	465648
13.	आबाद आवासीय मकानों की संख्या		21407433	433288

महत्वपूर्ण आंकड़े
Important Statistics

क्र0सं0 Sl. No.	विवरण Description		उत्तर प्रदेश UTTAR PRADESH	हरदोई HARDOI
	Number of occupied residential House			
14.	तहसीलों की संख्या Number of tahsils		294	4
15.	सामुदायिक विकास खण्डों की संख्या Number of C.D. Blocks		884	19
16.	न्याय पंचायतों की संख्या Number of Nyaya Panchayats		8750	191
17.	ग्रामों की संख्या Number of Villages	योग Total	123950	1983
		आबाद Inhabited	112804	1883
		गैर आबाद Uninhabited	11146	100
18.	नगरों की संख्या Number of Towns		753	13

टिप्पणी – जिला जनगणना हस्त पुस्तिका में जहां भी 'सामान्य' शब्द का प्रयोग हुआ है, उसका तात्पर्य है कि उसमें अनुसूचित जातियों /जनजातियों के ऑकड़े सम्मिलित हैं।

Note : The term ' General' indicates total including scheduled caste and scheduled tribe wherever it is used in the District Census Handbook.

जिला जनगणना हस्तपुस्तिका में प्रयुक्त प्रत्यय एवं परिभाषायें

जनगणना हस्तपुस्तिका में दी गई सूचनाओं का उपयोग करने से पूर्व यह आवश्यक है कि इस प्रकाशन में संकलित, एकत्रित एवं सारणीबद्ध की गई सूचनाओं/ऑकड़ों से सम्बन्धित संकल्पना एवं परिभाषा की अच्छी प्रकार जानकारी प्राप्त की जाये। इसके अलावा जिले की ऐतिहासिक पृष्ठभूमि की सही जानकारी प्राप्त करना भी आवश्यक है, साथ ही ग्राम एवं नगर निदर्शनी में दिये गये ऑकड़ों की जानकारी भी आवश्यक है। इसमें जिले की भौगोलिक एवं आर्थिक विशेषताओं का भी उल्लेख किया गया है। पुस्तिका में प्रस्तुत सूचनायें/ऑकड़े उत्तर प्रदेश राज्य के सन्दर्भ में सम्बन्धित जिले के बारे में अत्यन्त महत्वपूर्ण है। अन्त में जिले की सामाजिक एवं सांस्कृतिक परम्पराओं की व्याख्या के साथ ही साथ जन हित से सम्बन्धित प्रमुख स्थलों का ब्योरा भी दिया गया है। कुछ उप सारणियों की सहायता से जिले की प्रमुख विशेषताओं से सम्बन्धित ऑकड़ों को संक्षिप्त रूप में दिया गया है। आशा की जाती है कि विश्लेषणात्मक टिप्पणी केवल ऑकड़ों के उपयोग में ही मार्गदर्शन नहीं करेगी, बल्कि यह जिले की ऐतिहासिक, भौगोलिक एवं आर्थिक विशेषताओं के बारे में भी महत्वपूर्ण जानकारी प्रदान करेगी।

जनगणना संकल्पनायें एवं परिभाषायें

ऑकड़ा प्रयोक्ताओं के लिये आवश्यक है कि वे जिला जनगणना हस्तपुस्तिका के विषय में जनगणना के महत्वपूर्ण संकल्पनाओं, सामान्य महत्व के संदर्भों एवं क्षेत्र की अच्छी प्रकार से जानकारी प्राप्त करें। इन पहलुओं पर निम्न पैरों में प्रकाश डाला गया है :–

1. ग्रामीण क्षेत्र

परम्परानुसार जनगणना के ऑकड़े ग्रामीण एवं नगर क्षेत्रों के लिये पृथक–पृथक दिये गये हैं। एक ग्रामीण क्षेत्र, गैर नगरीय क्षेत्र होता है। इसमें राजस्व ग्राम होते हैं, जिनकी सीमायें एवं वनरेंज (ग्राम) स्पष्टतया परिभाषित होती है। ग्राम प्रशासन की सबसे छोटी इकाई होती है।

एक ग्राम में कई मजरे हो सकते हैं, परन्तु ऑकड़ों को प्रस्तुत करने के लिये सम्पूर्ण ग्राम (मजरों सहित) एक इकाई मानी गई है। आंकड़ों के प्रस्तुतीकरण हेतु वन क्षेत्रों में स्थित आबादी को भी ग्राम माना गया है। तद्नुसार प्रत्येक वन अधिकारी की गश्ती क्षेत्र को एक ग्राम माना गया है।

2. नगरीय क्षेत्र

जनगणना के प्रयोजन के लिये नगरीय क्षेत्रों को विशेष रूप से परिभाषित किया गया है। परिभाषाओं को कुछ लोच के साथ अपनाया गया है, ताकि स्थिति समय–समय पर इसमें सामाजिक, राजनैतिक और विकास परिवर्तनों के बारे में सूचनाएं दी जा सकें। एक नगरीय इकाई को निम्नलिखित रूप से परिभाषित किया गया है :–

(क) नगर निगम, नगर पालिका, छावनी बोर्ड, नोटीफाईड एरिया तथा टाउन एरिया के अन्तर्गत आने वाले सभी अधिसूचित नगरीय क्षेत्र।

(ख) वे सभी क्षेत्र जो निम्नलिखित मापदण्डों को पूरा करते हैं :–

(i) न्यूनतम् 5,000 जनसंख्या हो,

(ii) काम करने वाले पुरुषों की जनसंख्या का कम से कम 75 प्रतिशत गैर कृषि कार्यो में कार्यरत हो,

(iii) प्रति वर्ग किलोमीटर में कम से कम जनसंख्या का घनत्व 400 व्यक्ति हो या एक हजार जनसंख्या प्रति वर्ग मील।

(ग) जनगणना नगरों का निर्धारण उपर्युक्त में दिये गये मापदण्डों के अनुसार किया गया हो। औद्योगिक वर्ग III से सम्बद्ध काम करने वाले जैसे पशुपालन, मछली पकड़ना, आखेट एवं बागवानी तथा इससे सम्बद्ध कार्यकलाप करने वाले को कृषि सम्बन्धी कार्यकलाप मानकर गैर कृषि क्षेत्र में कार्यरत व्यक्तियों का अनुपात निकाला गया है।

3. नगर समूह

1971 की जनगणना के अनुसार नगर समूह की संकल्पना को बिना किसी परिवर्तन एवं संशोधन के 1981 एवं 1991 की जनगणना में भी अपनाया गया है। एक नगर समूह में लगातार नगरी क्षेत्र आता है तथा सामान्य रूप से एक नगर तथा उससे लगे हुए बाहरी बृद्धि या दो या उससे अधिक नगर जो आपस में मिले हों तथा जिनकी यदि कोई मान्य अपवृद्धि हो, उन्हें नगर समूह कहा जाता है। प्रायः नगरों की वृद्धि शहरों या नगरों की सांविधिक सीमाओं को पार कर सकती है। उदाहरण के लिये विशाल रेलवे कालोनियां, विश्वविद्यालय परिसर, औद्योगिक क्षेत्र एवं सैनिक परिसर आदि जो सांविधिक नगर की सीमाओं से बाहर आ जाते हैं, परन्तु यदि उनकी लगातार वृद्धि नगर के साथ होती है, तो उन्हें अपवृद्धि माना गया है। यह अपवृद्धियां स्वयं में अलग नगर होने योग्य हो या न हों, परन्तु यह नगरीय क्षेत्र माने जाने योग्य है ऐसे नगर अपनी अपवृद्धियों के क्षेत्र के साथ एक नगरीय क्षेत्र माने गये हैं और इसे नगर समूह का नाम दिया गया है। एक नगर समूह निम्नलिखित रूप में बन सकता है :–

(i) एक शहर लगातार वृद्धि सहित जिसमें अपवृद्धियां भी हैं, जो सांविधिक नगर की सीमाओं से बाहर हो, परन्तु इससे लगा हुआ ग्राम या ग्रामों की सीमाओं में आता हो या,

(ii) एक नगर समतुल्य अपवृद्धि के साथ दो या दो से अधिक आपस में लगे नगर अपनी अपवृद्धियों के साथ जैसा कि (i) में है, या

(iii) एक शहर और एक या एक से अधिक लगे नगर अपनी अपवृद्धियों के साथ जो लगातार क्रम में फैले हों।

4. जनगणना मकान

जनगणना मकान एक भवन है या भवन का वह भाग जिसका अलग से मुख्य प्रवेश द्वार रास्ते या साझे के बरामदे या जीने इत्यादि में है तथा जिसका उपयोग एक अलग इकाई की तरह होता है या होता हुआ माना जाता है। यह खाली हो सकता है या इसका उपयोग निवास के लिये या गैर आवासीय उपयोग में या दोनों ही प्रकार के उपयोग में आ सकता है।

5. परिवार

परिवार ऐसे व्यक्तियों के समूह को कहते हैं जो सामान्यतया एक साथ रहते हों और यदि काम की आवश्यकता उन्हें मजबूर न करें तो एक ही रसोई में खाना खाते हों। परिवार ऐसे व्यक्तियों का हो सकता है, जिनका आपस में रक्त सम्बन्ध हो अथवा असम्बन्धित हों या उसमें दोनों प्रकार के व्यक्ति हों। असम्बन्धित व्यक्तियों के परिवार के उदाहरण हैं, बोर्डिंग हाउस, मैस, होस्टल, आवासीय होस्टल, उद्धार गृह, जेल, आश्रम आदि, ऐसे परिवार संस्थागत परिवार कहे जाते हैं, परिवार एक व्यक्ति का, दो व्यक्तियों का हो सकता है। जनगणना में इस प्रकार की प्रत्येक इकाई को परिवार माना गया है।

6. अनुसूचित जाति एवं अनुसूचित जनजाति

उस व्यक्ति की गणना अनुसूचित जाति या अनुसूचित जन जाति में की गई, जिनको उत्तर प्रदेश के लिये भारतीय संविधान की धारा 341 और 342 में अनुसूचित जाति एवं अनुसूचित जन जाति की सूची में शामिल किया गया है।

अनुसूचित जातियाँ केवल हिन्दू, सिख और बुद्ध धर्म के मानने वाले ही हो सकते हैं। अनुसूचित जन जाति का व्यक्ति किसी भी धर्म का मानने वाला हो सकता है। उत्तर प्रदेश
की अनुसूचित जाति /अनुसूचित जन जातियों की सूची परिशिष्ट में दी गई है।

7. साक्षर

वह व्यक्ति जो किसी भाषा को समझने के साथ लिख और पढ़ सकता है, साक्षर माना गया है। वह व्यक्ति जो केवल पढ़ सकता है, परन्तु लिख नहीं सकता, साक्षर नहीं माना गया है। साक्षर होने के लिये यह आवश्यक नहीं है कि सम्बन्धित व्यक्ति ने औपचारिक रूप से शिक्षा प्राप्त की हो या कोई परीक्षा उत्तीर्ण की हो। 1991 की जनगणना 0–6 वर्ष की आयु वर्ग के सभी बच्चों को निरक्षर माना गया था।

8. काम

किसी आर्थिक उत्पादन के कार्यकलापों में भाग लेने को कार्य कहते हैं। कार्य शारीरिक अथवा मानसिक दोनों रूप में हो सकता है। काम में केवल शारीरिक काम करना ही नहीं आता है वरन् काम का प्रभावी पर्यवेक्षण और निदेशन भी शामिल है। इससे फार्म या पारिवारिक उद्यम में अवैतनिक रूप से काम करना भी शामिल है।

9. मुख्यतः काम करने वाले

वे व्यक्ति जिन्होंने पूरे वर्ष के दौरान वर्ष के अधिकांश भाग में काम किया हो, उन्हें मुख्यतः काम करने वाला माना गया है। वर्ष के अधिकांश भाग का अभिप्राय है, छः माह (183 दिन) या उससे अधिक।

10. सीमान्तिक काम करने वाले

वे व्यक्ति जिन्होंने पूरे वर्ष के दौरान अधिकांश भाग में काम न किया हो तथा छः माह (183 दिन) से कम समय में काम किया हो, उन्हें सीमांतिक काम करने वाला माना गया है।

11. काम न करने वाले

वे व्यक्ति जिन्होंने विगत वर्ष एक भी दिन काम नहीं किया है, काम न करने वाले माने गये हैं। मुख्यतः काम करने वालों को निम्नलिखित 9 औद्योगिक श्रेणियों के अन्तर्गत विभाजित किया गया है :–

(I) काश्तकार

काश्तकार वह व्यक्ति माना गया है जो कि अकेला या परिवार के कार्यकर्ता के रूप में अपनी स्वयं की जमीन, सरकारी पट्टे पर प्राप्त भूमि या किसी दूसरे व्यक्ति या संस्था से बटाई या किराये पर ली गई अथवा अन्य प्रकार से प्राप्त जमीन पर खेती करता है। खेती करने में निदेशन एवं देखरेख भी सम्मिलित है।

खाद्यान्न जैसे गेहूँ, धान, ज्वार, बाजरा, रागी इत्यादि और अन्य फसलें जैसे गन्ना, मूंगफली, टैपियोका आदि तथा दालें, कच्चा जूट और अन्य इसी प्रकार रेशों की फसलें कपास इत्यादि उत्पादन के लिये जोताई, बोवाई एवं कटाई को काश्तकारी माना गया है, परन्तु फल एवं सब्जी उगाना, बागवानी या चाय, काफी, रबर एवं अन्य औषधि में काम आने वाले पेंड़ पौधे लगाना इसमें सम्मिलित नहीं हैं।

(II) खेतिहर मजदूर

जो व्यक्ति नकद व जिन्स के रूप में मजदूरी लेकर किसी दूसरे व्यक्ति के खेत में काम करता है, उसे खेतिहर मजदूर माना गया है। उसे खेती में लाभ हानि से कोई सरोकार नहीं होता है, वह केवल दूसरों के खेत में मजदूरी करता है। एक खेतिहर मजदूर का उस भूमि के पट्टे या ठेकेदारी के सम्बन्ध में कोई अधिकार नहीं होता है।

(III) पशुपालन, जंगलात, मछली पालन, शिकार, बागान आदि

इस श्रेणी में पशुपालन, आखेट, मछली पालन, वन उद्योग, लट्ठे काटना, बाग बगीचे लगाना, पेंड़ काटना इत्यादि कार्यकलाप आते हैं, इसके अलावा वे सभी कृषि सम्बन्धी एवं अन्य सम्बद्ध कार्यकलाप जो काश्तकारी एवं खेतिहर मजदूर की श्रेणी में नहीं आते हैं, इस वर्ग में सम्मिलित है।

(IV) खनन और उत्खनन का कार्य

इस वर्ग में जमीन को खोद कर खनिज पदार्थ जैसे कच्ची धातु, कच्चा पेट्रोलियम एवं गैस, पत्थर एवं चूने का पत्थर आदि कार्यकलाप सम्मिलित हैं।

(Vक) पारिवारिक उद्योग में विनिर्माण संसाधित करना, सर्विसिंग एवं मरम्मत का कार्य

परिवार उद्योग वह उद्योग है जो परिवार के मुखिया द्वारा स्वयं और मुख्यतः परिवार के अन्य सदस्यों द्वारा अपने घर पर और नगरीय क्षेत्रों के उस मकान के अन्दर या अहाते में जिसमें परिवार रहता हो, चलाया जाता है। मुखिया सहित पारिवारिक उद्योग में अधिकतर कार्यकर्ता परिवार के होने चाहिए, किराये के मजदूरों की संख्या न्यूनतम होनी चाहिए। उद्योग इस पैमाने पर नहीं होना चाहिए कि वह भारतीय कारखाना अधिनियम, 1948 के अधीन रजिस्टर्ड हो या होने योग्य हो।

पारिवारिक उद्योग का आशय किसी वस्तु का विनिर्माण, संसाधन, सर्विसिंग या मरम्मत से है, जैसे बेकरी उत्पादन, चीनी, नमक, खाने के तेल, चाय, मांस, पेय पदार्थ इत्यादि तैयार करना, सूत, जूट, ऊन, रेशम, चमड़ा एवं कृत्रिम रेशा, वस्त्र, लकड़ी के उत्पादन, कागज एवं इसके उत्पादन, छपाई एवं प्रकाशन, चमड़ा एवं चमड़े के उत्पाद, फर, रसायनिक उत्पादन, रबर, प्लास्टिक, पेट्रोलियम और कोयले के उत्पादन, अधात्विक खनिज पदार्थों का उत्पादन, मूल एवं मिश्रित धातुओं के उद्योग, मशीनरी एवं उपकरण, परिवर्धन उपकरण और पुर्जे, मुख्य वस्तुओं की मरम्मत जैसे जहाज, नाव, वायुयान, कृषि सम्बन्धी उपकरण, मशीनों के औजार, औद्योगिक औजार, उद्योग में प्रयुक्त विद्युत मशीन और यंत्र, वाहन और अन्य रेल, सड़क से सम्बन्धित वाहनों के उपकरण, मरम्मत जैसे जूतों, चमड़े के सामान, पारिवारिक विद्युत यंत्र, टी0वी0, वी0सी0आर0, रेडियो, रेफ्रीजरेटर, घड़ियों, दीवार घड़ियों, आभूषणों, मोटर गाड़ियों, मोटर साइकिलों, ट्रकों, लारियों, साइकिलों एवं साइकिल रिक्शों की मरम्मत भी इस वर्ग के अन्तर्गत आती है।

(Vख) पारिवारिक उद्योग के अलावा विनिर्माण, संसाधित करना, सर्विसिंग एवं मरम्मत कार्य

इस वर्ग में वे सभी प्रक्रियायें सम्मिलित हैं, जिसमें उपभोग्य एवं अनुपभोग्य वस्तुओं का विनिर्माण, सर्विसिंग एवं मरम्मत सम्मिलित है। इसमें खाद्य पदार्थ, वस्त्र, फर्नीचर, कागज एवं छपाई, सीमेन्ट, रबर, रसायनिक एवं पेट्रोलियम उत्पाद, धातु, इंजीनियरिंग एवं विद्युत सम्बन्धी उत्पादन इत्यादि आते हैं। इस प्रकार यह वर्ग औद्योगीकरण का एक स्पष्ट परिशिष्ट प्रस्तुत करता है। उदाहरण के लिये इस वर्ग में बेकरी उत्पादन, चीनी उत्पादन, नमक, तेल, चाय, मांस, पेय पदार्थ इत्यादि। सूत, जूट, ऊन, रेशम, चमड़ा एवं कृत्रिम रेशम वस्त्र, लकड़ी एवं इसके उत्पादन, कागज एवं उसके उत्पादन, फर, रसायनिक उत्पादन, रबर, प्लास्टिक, पेट्रोलियम एवं कोयले के उत्पादन, अधात्विक खनिज उपकरण एवं पुर्जे,

मुख्य वस्तुओं की मरम्मत जैसे जहाज, नाव, वायुयान, कृषि सम्बन्धी यंत्र, मशीनों के औजार, औद्योगिक मशीनों के औजार, उद्योगों में प्रयुक्त विद्युत मशीन और यंत्र, वाहन और अन्य रेल/सड़क से सम्बन्धित वाहनों के उपकरण सम्मिलित है।

(VI) निर्माण

इस वर्ग में भवनों, सड़कों, रेलवे, पुलों, पाइप लाइनों एवं मार्गों इत्यादि का निर्माण एवं मरम्मत सम्मिलित है, विद्युत संचार एवं प्रसारण लाइनों का अनुरक्षण, जलमार्ग, नहर, तालाब, कुआं इत्यादि, गर्म करना, वातानुकूलित एवं ध्वनि रहित करना, इमारती लकड़ी का काम, पेंटिंग एवं सजावट का कार्य सम्मिलित है।

(VII) व्यापार एवं वाणिज्य

इस वर्ग में थोक एवं फुटकर व्यापार और रेस्टोरेन्ट एवं होटल, फाइनेन्स करना, बीमा, सम्पत्तियों का लेन देन, कानूनी एवं व्यापारिक सेवायें सम्मिलित हैं।

(VIII) परिवहन, भण्डार एवं संचार

भूपरिवहन, जल परिवहन और वायु परिवहन सेवायें, आकस्मिक परिवहन, भण्डारण और वेयर हाउसिंग सेवायें, संचार सेवायें इस वर्ग के अन्तर्गत आती हैं।

(IX) अन्य सेवायें

विद्युत, गैस और जल सम्बन्धी सेवायें, सामुदायिक, सामाजिक और व्यक्तिगत सेवायें जो स्पष्ट रूप से परिभाषित नहीं की गई हैं, इस वर्ग में आती हैं।

CONCEPTS AND DEFINITIONS OF DISTRICT CENSUS HAND BOOK

Before one can use information contained in the District Census Handbooks, one should be conversant with the concepts and definitions used in collecting, compiling and tabulating the information/data collected for this publication. A part from this proper understanding of Historical background of the district is also essential besides knowledge about purpose behind presentation of data contained in the Village and Town Directories. Geographical and Economic characteristics of the district are also given in a nutshell. They are quite useful in perceiving figures presented here in relation to the general state of affairs prevailing in the State of Uttar Pradesh and the concerned district. At the end the social and cultural settings of the districts are also described alongwith details about prominent places of public interest, Data are also being briefly analysed to highlight the salient features with the help of few inset tables. It is hoped that the Analytical Note will not only provide guideline for using data presented herein but also narrate some useful historical, geographic and economic aspects of the district.

CENSUS CONCEPTS AND DEFINITION

It is worthwhile for the data users to acquaint themselves with some of the important Census concepts, terms of general importance and scope of DCH. These aspects have been dealt in the following paragraphs :-

1. RURAL AREAS

The Census data are presented traditionally by rural and urban settings. A rural area is that which is non-urban. It consists of revenue villages having generally well defined boundaries and forest ranges (villages). Village is the smallest rural unit in the hierarchy of administrative set-up.

It may contain several hamlets, but for the presentation of data the main village alongwith its several hamlets, has been considered one unit. Habitations in forest areas are also considered as villages. Accordingly each forest range officer's beat has been considered as one forest village.

2. URBAN AREAS

Urban areas have specially been defined for the purpose of population census. There has, however, been some flexibility in defining urban areas depending upon the social, political and developmental situations, prevailing from time to time. An urban unit has been defined as follows :

(a) All places with a municipal corporation, municipality, cantonment board or notified town area committees, etc.

(b) All other places which satisfy following criteria:-

  (i) A minimum population of 5,000

  (ii) Atleast 75 percent of the male working population engaged agricultural pursuits and

(iii) A density of population of atleast 400 persons per sq.km. (or one thousand persons per sq.mile). Census towns have been formed by applying criteria mentioned above under (b).

(c) Workers engaged in industrial category III consisting of livestock, fishing, hunting and plantation, orchards and allied activities have been considered as agricultural workers for calculating proportion of workers engaged in non-agricultural activities.

3. URBAN AGGLOMERATION

The concept of Urban Agglomeration of the 1971 Census has remained operative without any change or modification in the 1981 and 1991 Censuses. An urban agglomeration forms a continuous urban spread and normally consists of a town and its adjoining urban outgrowths (OGs) or two or more physically contiguous towns together with contiguous well recognized outgrowths, if any, such towns. Very often the growth of town overlaps the statutory limits of the city or town. Examples of such cases are large railway colonies, university campuses, industrial areas and military campus etc., which are outside the limits of the statutory town, but if they form continuous growth with the town they have been considered as outgrowth. These outgrowths may or may not by themselves qualify to be treated as separate towns but these outgrowths deserve to be treated as urban areas. Such a town with its outgrowths is treated as an integrated urban area and is designated as Urban Agglomeration (UA). An Urban Agglomeration, therefore constitutes :-

(i) A city or a town with a continuous outgrowth, the outgrowth being outside the statutory limits, but falling within the boundaries of the adjoining village or villages, or

(ii) Two or more adjoining towns with their outgrowths, if as in (I) above, or

(iii) A city and one or more adjoining towns with or without outgrowths all of which form a continuous spread.

4. CENSUS HOUSE

A Census house is building or a part of a building having separate main entrance from the road or common courtyard or staircase etc. used or recognized as a separate unit. It may be used for a residential or non-residential purpose or both.

5. HOUSEHOLD

A household is a group of persons who commonly live together and would take their meal from a common kitchen unless the exigencies of work prevent any of them from doing so. There may be household of persons related by blood or household of unrelated persons or having a mix of both. Examples of unrelated households are boarding houses, messes, hostels, rescue homes, jails, ashrams etc. these are called institutional households. There may be one member household, two members household or multi members household. For census purpose, each one of these types is regarded as a household.

6. SCHEDULED CASTES AND SCHEDULED TRIBES

A persons is considered to be belonging to a Scheduled Caste or Scheduled Tribe, if the name of the caste or tribe to which he belongs is included in the list notified under Article 341 and 342 of the Constitution of India for the State of Uttar Pradesh.

Scheduled Castes can be follower of Hindu, Sikh and Buddh religions only. However, a person belonging to a Scheduled Tribe can profess any religion. The list of SCs/STs recognized for the State of Uttar Pradesh is given as an Annexure.

7. LITERATES

A person, who can both read and write with understanding in any language, is to be taken as literate. A person who can merely read but cannot write, is not literate. It is not necessary that a person who is literate should have received any formal education or should have passed any minimum educational standard. All children in age-group of 0-6 years were treated as illiterates at the 1991 Census, Prior to this Census children in the age group 0-4 were treated as illiterates.

8. WORK

Work has been defined as participation in any economically productive activity. Such participation may be of physical or mental nature. Work involves not only actual work but also includes effective supervision and direction of work. It also includes unpaid work on farm or in family enterprise.

9. MAIN WORKERS

Those, who had worked for the major part of the year, are termed as main workers. By major part of the year is meant six months (183 days) or more.

10. MARGINAL WORKERS

Those who had not worked for the major part of the year i.e., for less than six months (183 days) in the year are termed as marginal workers.

11. NON-WORKERS

Those who had not worked at all during the year are termed as non-workers.

Main-workers have been classified in nine industrial categories as given below:-

(I) Cultivator

A person is considered working as Cultivator, if he or she is engaged either as employer, single worker or family worker in cultivation of land owned or held from government or from private persons or institutions for payment in money, kind or share. Cultivation includes supervision or directions of cultivation.

Cultivation involves ploughing, sowing and harvesting and production of cereals and millet crops, such as wheat, paddy, jowar, bajra, ragi etc. and other crops such as sugarcane, ground-nuts, tapioca etc. and pulses, raw jute and kindred fibre crops, cotton etc, and does not include fruit and vegetable growing or keeping of orchards or groves or working on plantation like tea, coffee, rubber, sinchona and other medicinal plantation.

(II) Agricultural labourers

A person, who works on another persons's land for wages in money or kind or share has been taken as an agricultural labourer. He or she has no risk in cultivation but merely works on another person's land for wages. An agricultural labourer has no right of lease or contract of land on which he or she works.

(III) Livestock, forestry, fishing, hunting, plantations, orchards and allied activities

The category includes livestock keeping, hunting, fishing, forestry, activities like logging, planting and cutting of trees etc. and all agricultural and allied activities which are not covered under cultivation and agricultural labourers.

(IV) Mining and Quarrying

This category includes relating to extraction of minerals, metallic ores, crude, petroleum and gas, stone and limestone etc., from within the earth's crust.

(V-a) Manufacturing, processing, servicing and repairs in household industry

Household industry is defined as an industry conducted mainly by the head of the household himself / herself and or with the help of the members of the household at home or within the precincts of the household lives in urban areas. The larger proportion of the workers in a household industry should consist of members of household, including the head. The role of hired labourers should be minimum. The industry should not be run on the scale of a registered factory which would qualify or has to be registered under the Indian Factories Act, 1948.

The household industry implies manufacturing, processing, servicing or repairs of goods such as manufacture of bakery products, sugar products, salt, oil, blending of tea, preparation of meat, beverages, etc. cotton, jute, wool, silk, leather and man made fibre, textiles, wood, wood products, paper and its products, printing and publishing, leather and leather products fur, chemical products, rubber, plastics, petroleum, and coal products, non-metallic mineral products, basic metal and alloys industries, machinery and equipment, transport equipment and parts, repairs of capital goods such as ships/boats, aircraft, agricultural equipment machine tools, industrial tools electrical industrial machine and apparatus, locomotives and other rail/road equipment. Repair services such as repair of footwear, leather goods, household electric appliances, T.V.,V.C.R., radio, refrigerator, watches, clocks, jewellery, motor vehicles, motor cycles, trucks, lorry, bicycles and cycle rickshaws are also covered under this category.

(V-b) Manufacturing, processing, servicing and repair in other than household industry

This category includes all process involved in manufacturing, servicing and repairing of articles consumable as well non-consumable, including food stuffs, clothing, furniture, paper and printing, cement, rubber, chemical and petroleum products, metal, engineering and electrical products etc. As such this group can provide

a fair index of industrialization. Examples of main activities included in this category are manufacture of bakery products, sugar products, salt, oil, blending of tea, preparation of meat, beverages etc, cotton jute, wool, silk, leather and man made fibre textile, wood and wood products, paper and its products, fur, chemical products, rubber, plastic, petroleum and coal products, non-metallic minerals products basic metal and alloys industries, machinery and equipment and parts, repair of capital goods such as ships/ boats, aircraft Agricultural equipment, machines tools, industrial machine tools, electrical, industrial machines and apparatus, locomotives and other rail/road equipments.

(VI) Construction

This category include construction and maintenance of buildings, roads, railways, bridges, pipe line and runways etc. maintenance of power, telecommunication and transmission lines, waterways, canals, tanks, wells, etc., heating and air-conditioning and sound proofing, timber works, painting and decorating work for constructions.

(VII) Trade and Commerce

This category contains wholesales and retail trades and restaurants and hotels, financing, insurance, real estate, legal and business services.

(VIII) Transport, Storage and Communication

Land transport, water transport and air transport services, incidental to transport storage and ware housing services, communication services are covered under this category.

(IX) Other Services

Electricity, gas and water services, community, social and personal services activities not adequately defined are covered in the category.

ANALYTICAL NOTE

Introduction

Hardoi, the western district of Lucknow division in Uttar Pradesh lies between 26^0 53' to 27^0 47' north latitude and 79^0 41' to 80^0 49' east longitude. It is bounded in the north by Shahjahanpur and Lakhimpur Kheri, south by Lucknow and Unnao, east by the river Gomti separating it from Sitapur district and in the west by Kanpur and Farrukhabad district where river Ganga forms part of the boundary. The length (from north west to south) and width (east to west) of the district measures to 125 and 74 kms. respectivcly. Covering an area of 5986 sq. kms. the district occupies central position in the state with quadrilateral shape.

The population of the district is 27,47082. The sex-ratio i.e. (the number of females per 1000 males) is 818. The density of population of the district is 459 persons per sq. kms. The district comprises of 4 tahsils, namely Shahabad, Hardoi, Bilgram and Sandila, of which tahsil Hardoi is the largest in population and tahsil Shahabad smallest. But in area the top position in also occupied by Hardoi and the bottom by Shahabad. There are 1983 villages and 13 towns in the district. Of the total population of the district about 90 per cent population resides in rural areas. Thus the district has a lower degree of urbanisation than that of the state as a whole.

In the whole district, the compositlon of scheduled caste population comprises 31.55 per cent and that in case of scheduled tribe it was negligible of the total population. Literacy rate in the district was 36.30 per cent where males being 49.45 per cent and females 19.75 per cent. Main workers constituted 31.84 per cent and non workers to the limit of 67.95 per cent of the total population which clearly shows the poor industrialisation in the district.

Population and number of villages

The following table presents community Development blockwise rural population by sex separately as also number of inhabited villages in C.D. Block of the district.

Table - 1(A)
Population and number of villages, 1991

Sl. No.	Name of C.D. Block	Population of villages			No. of villages.	
		Person	Male	Female	Total	Inhabited
1	2	3	4	5	6	7
1	Bharkhani	136079	76280	59799	172	158
2	Shahabad	126219	69734	56485	151	139
3	Tondarpur	120191	65900	54291	114	110
4	Pihani	135590	74861	60729	125	122
5	Bawan	150381	82890	67491	134	123
6	Hariyawan	118237	65294	52943	92	88
7	Tadiyawan	126568	70063	56505	88	86
8	Sursa	146207	81193	65014	83	81
9	Ahrori	158370	87376	70994	96	93
10	Harpalpur	116100	65101	50999	101	95
11	Sandi	111724	62299	49425	96	89
12	Bilgram	136296	75980	60316	133	115
13	Madhoganj	127545	70338	57207	100	98
14	Mallawan	90307	49163	41144	82	72
15	Kothwan	123746	68017	55729	86	86
16	Kachhauna	110155	60069	50086	46	46
17	Behadar	126800	68991	57809	91	90
18	Sandila	134662	73883	60779	97	95
19	Bharawan	129294	70768	58526	97	97
	District	**2424471**	**1338200**	**1086271**	**1983**	**1883**

It is observed from the table that out of total 1983 villages of the district 100 villages were uninhabited. These villages were spread over in 19 Community Development Blocks of the district. In 13 C.D. Blocks the total number of inhabited villages were less than one hundred. In Kachhauna C.D. Block the number of inhabited

villages was minimum (46). In the remaining six C.D. Blocks the number of inhabited villages varied between 110 and 158. In four C.D. Blocks viz. Kothwan, Kachhauna, Behadar and Bharawan all the villages were inhabited.

According to population viz total, male and female the most populous C.D. Block was Ahrori and next below it was Bawan. Mallawan C.D. Block had the least population. Out of total 2,42,4471 persons 13,38,200 were males and 10,86,271 females.

Population and number of town

The following table presents the number of towns in the district.

Table - 1(B)
Population and number of towns, 1991

Sl.No.	Name and civic administration status of town	Population		
		Person	Male	Female
1	2	3	4	5
1	Hardoi M.B.	88651	47389	41262
2	Shahabad M.B.	53657	28691	24966
3	Sandila M.B.	38605	20382	18223
4	Mallawan M.B.	26922	14371	12551
5	Pihani M.B.	21047	11263	9784
6	Bilgram M.B.	20738	11210	9528
7	Sandi M.B.	18955	10242	8713
8	Pali T.A.	12279	6621	5658
9	Gopamau T.A.	10255	5527	4728
10	Kachhauna Patseni T.A.	10268	5594	4674
11	Madhoganj T.A.	8723	4648	4075
12	Beniganj T.A.	7385	3929	3456
13	Kursath T.A.	5126	2764	2362
	District	**322611**	**172631**	**149980**

There were thirteen towns which accommodated urban population of the district. Hardoi M.B. had the largest population (88651). In three town areas viz Madhoganj, Beniganj and Kursath respectively the total population was less than ten thousand, while in five towns their population varied between 10255 and 20738. In the remaining towns the population size varied between 21047 and 53657.

Towns added/towns declassified/ merged

The following table presents the new towns/towns declassified/merged in 1991 census.

Table 2
New towns/ towns declassified/ towns merged in 1991

Name of Town		Population
1		2
(a)	Added	Population (1991 Census)
	Nil	Nil
(b)	Declassified	Population (1981 Census)
	Nil	Nil
(c)	Wholly merged with other	Population (1981 Census)
	Nil	Nil

The above table reveals that there were no new town/town declassified in 1991 census.

Decadal change in distribution of population

The distribution of C.D. Block wise population of rural and urban and it's decadal variation is shown below.

Table 3
Decadal change in distribution of population

Sl No.	Name of tahsils	Population						Percentage decadal variation (1981-91)			Percentage of urban population	
		1981			1991							
		Total	Rural	Urban	Total	Rural	Urban	Total	Rural	Urban	1981	1991
1	2	3	4	5	6	7	8	9	10	11	12	13
1	Shahabad	503628	434873	68755	605062	518079	86983	+20.14	+19.13	+26.51	13.65	14.38
2	Hardoi	665324	589798	75526	798669	699763	98906	+20.04	+18.64	+30.96	11.35	12.38
3	Bilgram	550682	486822	63860	662436	581972	80464	+20.29	+19.55	+26.00	11.60	12.15
4	Sandila	555295	511864	43431	680915	624657	56258	+22.62	+22.04	+29.53	7.82	8.26
	District	**2274929**	**2023357**	**251572**	**2747082**	**2424471**	**322611**	**+20.75**	**+19.82**	**+28.24**	**11.06**	**11.74**

The above table shows the decadal change in the distribution of population with rural and urban break-up and per centage variation there in. There has been over all decadal growth rates of 20.75 per cent whereas rural population registered a growth rate of 19.82 per cent. The urban population has registered a growth rate of 28.24 per cent

during the decade. Amongst tahsils the highest growth rate is 22.04 per cent in tahsil Sandila. But in respect of urban area the top position is occupied by Hardoi tahsil with 30.96 per cent and Bilgram comes at the bottom with 26.00 per cent.

Villages classified by population range

In the villages excluding the uninhabited villages are arranged by population size, the position is as follows.

Table 4
Percentage distribution of villages by population ranges, 1991

Sl. No.	Name of C.D. Block	No. and percentage of inhabited villages	No. and percentage of villages in each range (Figures in parenthesis indicate percentage of villages in each range)					
			Less than 200	200-499	500-1999	2000-4999	5000-9999	10,000 & above
1	2	3	4	5	6	7	8	9
1	Bharkhani	158(91.86)	12(7.59)	41(25.95)	94(59.49)	11(6.96)	-(-)	-(-)
2	Shahabad	139(92.05)	8(5.76)	34(24.46)	87(62.59)	10(7.19)	-(-)	-(-)
3	Tondarpur	110(96.49)	5(4.55)	31(28.18)	57(51.82)	15(13.64)	2(1.82)	-(-)
4	Pihani	122(97.60)	9(7.38)	34(27.87)	60(49.18)	18(14.75)	1(0.82)	-(-)
5	Bawan	123(91.79)	9(7.32)	25(20.33)	67(54.47)	19(15.45)	3(2.44)	-(-)
6	Hariyawan	88(95.65)	6(6.82)	19(21.59)	42(47.73)	18(20.45)	3(3.41)	-(-)
7	Tadiyawan	86(97.73)	2(2.33)	8(9.30)	57(66.28)	18(20.93)	1(1.16)	-(-)
8	Sursa	81(97.59)	2(2.47)	10(12.35)	42(51.85)	25(30.86)	1(1.23)	1(1.23)
9	Ahrori	93(96.88)	-(-)	5(5.38)	60(64.52)	25(26.88)	3(3.23)	-(-)
10	Harpalpur	95(94.06)	9(9.47)	18(18.95)	57(60.00)	8(8.42)	3(3.16)	-(-)
11	Sandi	89(92.71)	5(5.62)	14(15.73)	51(57.30)	19(21.35)	-(-)	-(-)
12	Bilgram	115(86.47)	4(3.48)	21(18.26)	74(64.35)	16(13.91)	-(-)	-(-)
13	Madhoganj	98(98.00)	5(5.10)	14(14.29)	66(67.35)	10(10.20)	3(3.06)	-(-)
14	Mallawan	72(87.80)	1(1.39)	17(23.61)	39(54.17)	15(20.83)	-(-)	-(-)
15	Kothwan	86(100.00)	6(6.98)	22(25.58)	37(43.02)	18(20.93)	3(3.49)	-(-)
16	Kachhauna	46(100.00)	1(2.17)	1(2.17)	23(50.00)	15(32.61)	6(13.04)	-(-)
17	Behadar	90(100.00)	1(1.11)	10(11.11)	56(62.22)	23(25.56)	-(-)	-(-)
18	Sandila	95(97.94)	6(6.32)	11(11.58)	56(58.95)	20(21.05)	2(2.11)	-(-)
19	Bharawan	97(100.00)	4(4.12)	23(23.71)	51(52.58)	15(15.46)	4(4.12)	-(-)
	District	**1883(94.96)**	**95(5.05)**	**358(19.01)**	**1076(57.14)**	**318(16.89)**	**35(1.86)**	**1(1.05)**

The table 4 indicates that a total of 1883 (94.96 per cent) villages were inhabited. In C.D. Block Bilgram and Mallawan the percentage of inhabited villages of were less than 90, whereas in four C.D. Blocks, this ratio was cent per cent and in the remaining C.D. Blocks it was more than 90 per cent.

Distribution of inhabited villages by population range show that there was only one village with a population of more than 10,000. The number of large villages i.e. with a population in the range 5000-9999 was 35 only. Out of total 1883 villages 1076 (57.14) were in the population range of 500-1999. It is observed that 93 per cent of the total inhabited villages fall in three population range viz.200-499, 500-1999 and 2000-4999 respectively.

Villages by density

If the villages are arranged according to their density i.e. the population per sq. km., the distribution comes to as presented below.

Table 5
Distribution of villages by density

Range of density (per sq. km.)	Total no. of villages in each density range	Percentage of villages in each density range
1	2	3
Upto-10	105	5.30
11-20	1	.05
21-50	10	.50
51-100	22	1.11
101-200	122	6.15
201-300	251	12.66
301-500	857	43.22
501 +	615	31.01
Not Known	-	-
Total	1983	100.00

It is seen that the range of density (persons living in one square kilometers area) in 105 villages was upto 10 only. In the density ranges of 11-20, 21-50 and 51-100 the total number of villages was only 33, whereas the next three categories of density ranges shows an increasing trend in the number of villages is apparent. The highest density range of 501+ was found in 615 villages, which accounted for 31.01 per cent of total villages of the district. However, the maximum number of villages i.e. 857 (43.22 per cent of total villages) had the second largest density range of 301-500.

Sex-ratio for rural area

In order to have some ideas of the distribution of sex-ratio for rural population in inhabited villages of the district the following table presents proportion of sex-ratio.

Table 6(A)
Sex-ratio for rural population of C.D. Blocks, 1991

Sl.No.	Name of C.D. Block	Number of females per 1000 males		
		General	Scheduled caste	Scheduled tribe
1	2	3	4	5
1	Bharkhani	784	751	-
2	Shahabad	810	786	-
3	Tondarpur	824	831	-
4	Pihani	811	801	-
5	Bawan	814	793	-
6	Hariyawan	811	797	-
7	Tadiyawan	806	808	-
8	Sursa	801	797	-
9	Ahrori	813	813	-
10	Harpalpur	783	749	-
11	Sandi	793	761	-
12	Bilgram	794	771	-
13	Madhoganj	813	791	-
14	Mallawan	837	810	-
15	Kothwan	819	816	-
16	Kachhauna	834	825	-
17	Behadar	838	839	172
18	Sandila	823	832	-
19	Bharawan	827	824	-
	District	**812**	**805**	**172**

From the table it is observed that scheduled tribe population was found in Behadar C.D. Block only. It's sex-ratio was 172.

The sex-ratio for general population in the district was 812. In ten out of total nineteen C.D. Blocks the sex-ratio was more than the district's ratio (812) while in the remaining C.D. Blocks the sex-ratio was lower.

Among scheduled castes the sex-ratio at district level was a little less than the general population. The highest sex-ratio was in Behadar C.D. Block.

Sex-ratio for urban area

The sex-ratio for urban population of towns is furnished below.

Table 6(B)
Sex-ratio for urban population of towns, 1991

S1.No.	Name and civic administration status of town	Number of females per 1000 males		
		General	Scheduled caste	Scheduled tribe
1	2	3	4	5
1	Hardoi M.B.	871	834	-
2	Shahabad M.B.	870	817	-
3	Sandila M.B.	894	905	-
4	Mallawan M.B.	873	806	-
5	Pihani M.B.	869	766	-
6	Bilgram M.B.	850	756	-
7	Sandi M.B.	851	787	-
8	Pali T.A.	855	918	-
9	Gopamau T.A.	855	767	-
10	Kachhauna Patseni T.A.	836	810	-
11	Madhoganj T.A.	877	886	-
12	Beniganj T.A.	880	863	-
13	Kursath T.A.	855	770	-
	District	**869**	**822**	

It has been observed that there was no scheduled tribe population in urban areas of the district. The sex-ratio for general population of the district was 869. In six towns the sex-ratio was less than the district's ratio, while in seven towns it was a little more than that of the district. The highest sex-ratio (894) was found in Sandila M.B. while sex-ratio for scheduled castes population in the district was much less than the general population. The highest sex-ratio (918) was observed in Pali town area, while the least was 756 is Bilgram Municipal Board.

Villages by Scheduled Caste

The following table presents the distribution of inhabited villages by proportion of scheduled castes.

Table 7
Proportion of scheduled caste population to total population in the villages, 1991

Percentage range of scheduled caste population to total population	No. of villages in each range	Percentage of villages in each range
1	2	3
Nil	104	5.52
0-5	74	3.93
06-10	123	6.53
11-15	153	8.13
16-20	171	9.08
21-30	326	17.31
31 & above	932	49.50
Total	**1883**	**100.00**

The percentage range of scheduled castes population to total population in the villages have been split in six different categories, (except those villages where there was no scheduled caste population). Out of 1883 inhabited villages 104 villages did not have scheduled castes population, which were 5.52 per cent of total villages. The number of villages in the first four ranges with scheduled castes population varied between 74 to 171.In 326 villages the range of scheduled castes population was between 21 to 30 per cent of the total population. It is seen that in 49.50 per cent of villages of the district the proportion of scheduled caste population to total population was 31 and above.

Villages by Scheduled Tribe

The following table presents the proportion of scheduled tribe population to total population in rural area.

Table 8

Proportion of scheduled tribe population to total population in the villages, 1991

Percentage range of Scheduled Tribe population to total population	No. of villages each range	Percentage of villages in each range
1	2	3
NIL	1882	99.95
0-5	1	.05
06-15	-	
16-25	-	-
26-35	-	-
36-50	-	-
51 and above	-	-
Total	**1883**	**100.00**

It is observed from the table 8 that in 1882 villages out of total 1883 inhabited villages, there was no scheduled tribes population at all. There was only one village with scheduled tribes population in the per cent range of 0-5 to total population.

Scheduled Caste/Scheduled Tribe population in town

The following table presents proportion of SC/ST population to total population in urban areas.

Table 9
Percentage of scheduled caste/scheduled tribe population in towns, 1991

Sl. No.	Name and civic administration status of town	Total population	Total Scheduled Caste population	Total Scheduled Tribe population	Percentage of Scheduled Caste population to total population	Percentage of Scheduled Tribe population to total population
1	2	3	4	5	6	7
1	Hardoi M.B.	88,651	8,674	-	9.78	-
2	Shahabad M.B.	53,657	4,716	-	8.79	-
3	Sandila M.B.	38,6 05	2,874	-	7.44	-
4	Mallawan M.B.	26,922	3,191	-	11.85	-
5	Pihani M.B.	21,047	1,563	-	7.43	-
6	Bilgram M.B.	20,738	2,374	-	11.45	-
7	Sandi M.B.	18,955	2,067	-	10.90	-
8	Pali T.A.	12,279	706	-	5.75	-
9	Gopamau T.A.	10,255	1,115	-	10.87	
10	Kachhauna Patseni T.A.	10,268	2,293	-	22.33	-
11	Madhoganj T.A.	8,723	907	-	10.40	-
12	Beniganj T.A.	7,385	1,978	-	26.78	-
13	Kursath T.A.	5,126	807	-	15.74	-
	District	**3,22,611**	**33,265**	**0**	**10.31**	**.00**

The table 9 presents that a total of 3,22, 611 persons live in thirteen towns of the district. Out of them only 33, 265 persons belong to the scheduled castes forming only 10.31 per cent of the total urban population. In five towns only, the percentage of scheduled castes population to total population was less than the proportion observed for the district. In the remaining eight towns the corresponding percentage was more than that of the district. The highest percentage of scheduled castes population among all the towns was found to be 26.78 per cent in Beniganj Town area.

In urban areas no scheduled tribes population was found.

Literacy rate for rural population

The following table reveals the literacy rates for rural population of C.D blocks by sex of the district.

Table 10(A)
Literacy rates for rural population of CD Blocks by sex, 1991 (Excluding children in the age group 0-6)

Sl. No.	Name of C.D. Block	Percentage of literates								
		General			Scheduled caste			Scheduled tribe		
		Person	Male	Female	Person	Male	Female	Person	Male	Female
1	2	3	4	5	6	7	8	9	10	11
1	Bharkhani	37.88	52.05	19.19	23.98	35.92	7.30	-	-	-
2	Shahabad	36.71	51.45	18.04	26.84	40.34	8.97	-	-	-
3	Tondarpur	30.94	44.93	13.50	22.31	35.78	5.56	-	-	-
4	Pihani	30.35	43.35	13.75	24.78	37.81	7.92	-	-	-
5	Bawan	36.45	50.17	19.02	25.00	37.98	7.95	-	-	-
6	Hariyawan	34.51	48.95	16.27	25.33	39.64	6.72	-	-	-
7	Tadiyawan	32.07	45.73	14.52	23.07	36.10	6.25	-	-	-
8	Sursa	35.07	49.72	16.18	26.11	40.76	6.99	-	-	-
9	Ahrori	31.47	45.42	13.57	22.56	35.78	5.69	-	-	-
10	Harpalpur	38.16	52.36	19.41	22.48	33.41	7.55	-	-	-
11	Sandi	34.01	48.93	14.60	24.02	35.88	7.86	-	-	-
12	Bilgram	32.58	46.25	14.78	24.92	37.51	7.88	-	-	-
13	Madhoganj	38.27	51.66	21.42	25.39	38.36	8.36	-	-	-
14	Mallawan	48.02	61.62	31.42	31.47	45.02	14.17	-	-	-
15	Kothwan	31.65	45.47	14.24	22.45	35.82	5.57	-	-	-
16	Kachhauna	32.90	45.86	16.88	22.37	34.94	6.46	-	-	-
17	Behadar	28.96	42.26	12.55	22.30	36.02	5.59	84.38	100.00	-
18	Sandila	27.54	39.60	12.41	19.33	31.03	4.87	-	-	-
19	Bharawan	29.44	42.32	13.31	17.21	27.74	3.86	-	-	-
	District	**33.82**	**47.56**	**16.34**	**23.57**	**36.64**	**6.73**	**84.38**	**100.00**	-

The literacy rate for general population was 33.82 per cent. At C.D. Block level, the highest literacy rate (48.02 per cent) was found in Mallawan while it was least (27.54 per cent) in Sandila C.D. Block. Among the general population both for male and female the literacy rate was the least in Sandila C.D. Block.

The literacy rates in rural areas among the various C.D. Blocks for scheduled castes were much lower than the general population in respect of persons, males and females respectively. The highest literacy rate was in C.D. Block Mallawan.

The scheduled tribes proportion was found in Behadar C.D. Block. Of the total scheduled tribes population 84.38 per cent were literates. All the males were literates.

Literacy rate for town

The following table presents the literacy rate in the urban area of he district.

Table 10(B)
Literacy rate for towns, 1991 (Excluding children in the age group 0-6)

Sl. No.	Name and civic administration status of town	Percentage of literates								
		General			Scheduled caste			Scheduled tribe		
		Person	Male	Female	Person	Male	Female	Person	Male	Female
1	2	3	4	5	6	7	8	9	10	11
1	Hardoi M.B.	73.92	81.32	65.34	53.35	64.50	39.68	-	-	-
2	Shahabad M.B.	45.51	56.21	33.04	32.05	45.53	14.91	-	-	-
3	Sandila M.B.	47.12	56.77	36.34	22.91	34.03	10.69	-	-	-
4	Mallawan M.B.	50.56	62.26	37.06	34.07	47.45	17.50	-	-	-
5	Pihani M.B.	45.12	54.12	34.46	31.53	39.58	20.68	-	-	-
6	Bilgram M.B.	45.38	54.04	35.08	26.64	35.68	14.25	-	-	-
7	Sandi M.B.	45.32	54.44	34.58	34.11	49.31	15.93	-	-	-
8	Pali T.A.	49.32	61.86	34.37	33.28	49.20	14.81	-	-	-
9	Gopamau T.A.	29.23	37.73	19.08	28.07	41.19	10.51	-	-	-
10	Kachhauna Patseni T.A.	56.24	66.62	43.15	30.01	42.30	13.82	-	-	-
11	Madhoganj T.A.	59.29	65.96	51.67	36.54	47.40	24.02	-	-	-
12	Beniganj T.A.	50.85	61.56	38.46	26.76	38.47	13.03	-	-	-
13	Kursath T.A.	63.53	74.19	50.98	26.64	37.74	12.19	-	-	-
	District	**54.87**	**64.13**	**44.09**	**36.24**	**48.12**	**21.50**	-	-	-

It may be seen that in urban areas no scheduled tribe population resided. The total literacy rate of the general population was the highest (73.92 per cent) in Hardoi M.B. At district level the literacy rate was 54.87 per cent. The literacy rates lower than the districts were found in nine out of total thirteen towns. The general literacy rate in males at district level was 64.13 per cent and only in Hardoi M.B. Kursath T.A. and Kachhauna Patseni T.A. respectively, it was higher than the males. The females literacy rate was found higher than the district level of 44.09 per cent in Hardoi M.B. Madhoganj T.A. and Kursath T.A. respectively.

The total scheduled castes literacy rate of males was 48.12 per cent, much higher than that of total and females literacy rates at district level. At town level the highest literacy rates were observed both for males and females in Hardoi M.B.

Workers and Non-workers in rural area

The following table shows the percentage of main workers, marginal workers and non-workers for rural population of C.D. Blocks 1991.

Table 11(A)
Percentage of Main workers, Marginal workers and Non-workers for rural population of C.D. Blocks, 1991

Sl.No.	Name of C.D. Block	Percentage of											
		Main workers to total population			Marginal workers to total population			Total workers to total population			Non-workers to total population		
		Person	Male	Female	Person	Male	Female	Person	Male	Female	Person	Male	Female
1	2	3	4	5	6	7	8	9	10	11	12	13	14
1	Bharkhani	31.60	56.03	0.45	0.32	0.04	0.68	31.92	56.06	1.13	68.08	43.94	98.87
2	Shahabad	30.94	55.10	1.12	0.24	0.04	0.49	31.19	55.14	1.61	68.81	44.86	98.39
3	Tondarpur	32.79	57.47	2.82	0.53	0.08	1.08	33.32	57.55	3.90	66.68	42.45	96.10
4	Pihani	30.63	54.79	0.85	0.20	0.09	0.33	30.83	54.88	1.18	69.17	45.12	98.82
5	Bawan	30.23	53.88	1.17	0.24	0.05	0.47	30.47	53.94	1.64	69.53	46.06	98.36
6	Hariyawan	30.85	54.59	1.57	0.58	0.08	1.19	31.43	54.68	2.76	68.57	45.32	97.24
7	Tadiyawan	31.45	54.83	2.45	0.74	0.08	1.56	32.19	54.91	4.01	67.81	45.09	95.99
8	Sursa	30.93	53.92	2.22	0.48	0.03	1.03	31.41	53.96	3.25	68.59	46.04	96.75
9	Ahrori	31.62	54.59	3.36	1.47	0.12	3.13	33.09	54.70	6.49	66.91	45.30	93.51
10	Harpalpur	30.61	54.19	0.52	0.37	0.12	0.69	30.98	54.30	1.20	69.02	45.70	98.80
11	Sandi	30.91	54.68	0.95	0.38	0.19	0.61	31.29	54.87	1.56	68.71	45.13	98.44
12	Bilgram	30.73	53.74	1.73	0.95	0.08	2.04	31.67	53.82	3.78	68.33	46.18	96.22
13	Madhoganj	30.84	54.22	2.10	0.35	0.01	0.77	31.19	54.23	2.87	68.81	45.77	97.13
14	Mallawan	30.76	53.47	3.62	0.72	0.09	1.47	31.48	53.56	5.09	68.52	46.44	94.91
15	Kothwan	32.85	55.47	5.25	3.69	0.12	8.05	36.54	55.59	13.30	63.46	44.41	86.70
16	Kachhauna	30.98	52.79	4.83	2.05	0.25	4.21	33.03	53.04	9.04	66.97	46.96	90.96
17	Behadar	33.15	55.30	6.72	3.21	0.15	6.86	36.36	55.45	13.58	63.64	44.55	86.42
18	Sandila	35.41	56.86	9.33	3.06	0.32	6.39	38.47	57.18	15.72	61.53	42.82	84.28
19	Bharawan	33.06	55.81	5.54	1.82	0.20	3.79	34.88	56.01	9.33	65.12	43.99	90.67
	District	**31.61**	**54.85**	**2.98**	**1.12**	**0.11**	**2.37**	**32.37**	**54.96**	**5.36**	**67.27**	**45.04**	**94.64**

In rural areas at district level the percentage of main workers to total population was 31.61 for persons (54.85 for males and 2.98 for females). It is observed that the above percentage were higher in respect of C.D. Blocks of Behadar, Sandila and Bharawan respectively. Among male population the percentage of main workers was the highest (57.47 per cent) in Tondarpur.

The percentage of marginal workers in respect of total and male population in almost all C.D. Blocks was negligible. However, the percentage of female marginal workers was more than the male workers at district and C.D. Block level.

The percentage of total workers and main workers to total population was almost uniform at district level. However, the female total workers and main workers was almost in the ratio of 2:1.

As regards percentage of non-workers to total population it has been observed to be the least in case of Sandila as compared to other C.D. Blocks.

Workers and Non workers in urban area

The following table reveals the percentage of main workers, marginal workers and non workers for towns.

Table 11(B)
Percentage of Main workers, Marginal workers and Non-workers for towns, 1991

Sl.No.	Name and civic administration status of town	Percentage of											
		Main workers to total population			Marginal workers to total population			Total workers to total population			Non-workers to total population		
		Person	Male	Female	Person	Male	Female	Person	Male	Female	Person	Male	Female
1	2	3	4	5	6	7	8	9	10	11	12	13	14
1	Hardoi M.B.	25.21	44.19	3.40	0.03	0.02	0.04	25.24	44.22	3.44	74.76	55.78	96.56
2	Shahabad M.B.	27.74	49.95	2.20	0.35	0.10	0.63	28.08	50.05	2.84	71.92	49.95	97.16
3	Sandila M.B.	28.72	49.32	5.69	0.39	0.13	0.68	29.11	49.45	6.37	70.89	50.55	93.63
4	Mallawan M.B.	26.12	46.59	2.69	0.25	-	0.53	26.37	46.59	3.22	73.63	53.41	96.78
5	Pihani M.B.	26.23	47.71	1.50	0.03	0.02	0.04	26.26	47.73	1.54	73.74	52.27	98.46
6	Bilgram M.B.	27.00	48.47	1.74	0.64	0.17	1.19	27.64	48.64	2.93	72.36	51.36	97.07
7	Sandi M.B.	27.20	48.19	2.51	0.35	0.21	0.52	27.54	48.40	3.03	72.46	51.60	96.97
8	Pali T.A.	26.39	47.94	1.18	0.07	0.03	0.11	26.46	47.97	1.29	73.54	52.03	98.71
9	Gopamau T.A.	27.50	50.10	1.08	0.08	0.04	0.13	27.58	50.14	1.21	72.42	49.86	98.79
10	Kachhauna Patseni T.A.	27.31	48.41	2.05	0.06	-	0.13	27.37	48.41	2.18	72.63	51.59	97.82
11	Madhoganj T.A.	26.00	46.06	3.12	0.17	0.22	0.12	26.17	46.28	3.24	73.83	53.72	96.76
12	Beniganj T.A.	26.73	48.10	2.43	-	-	-	26.73	48.10	2.43	73.27	51.90	97.57
13	Kursath T.A.	29.73	52.93	2.58	0.51	-	1.10	30.24	52.93	3.68	69.76	47.07	96.32
	District	**26.74**	**47.45**	**2.90**	**0.22**	**0.07**	**0.38**	**26.95**	**47.52**	**3.28**	**73.05**	**52.48**	**96.72**

The percentage of main and marginal workers at district as well as at town level were lower than in rural areas. However the percentage of non-workers in urban areas were at higher side as compared to rural areas.

जिले का प्राथमिक जनगणना सार
DISTRICT PRIMARY CENSUS ABSTRACT

लोकेशन कोड नं०	जिला/सामुदायिक विकास खण्ड/ नगर समूह/ शहर/ कस्बा	योग/ ग्रामीण/ नगरीय	क्षेत्रफल (वर्ग कि.मी. में)	आवाद आवासीय मकानों की संख्या	परिवारों की संख्या	कुल जनसंख्या (संस्थागत और बेघर जनसंख्या सहित)			0-6 आयु समूह की कुल जनसंख्या			अनुसूचित जातियाँ		
Location Code Number	Name of District/ C.D. Block / UA/ City / Town	Total/ Rural/ Urban	Area (in Sq. Kms.)	No. of Occupied Residential Houses	No. of Households	Total Population (Including Institutional and Houseless Population)			Total Population in the age-group (0 - 6)			Scheduled Castes		
						व्य० P	पु० M	स्त्री० F	व्य० P	पु० M	स्त्री० F	व्य० P	पु० M	स्त्री० F
1	2	3	4	5	6	7	8	9	10	11	12	13	14	15
	30 Hardoi District	T	5986.00	433288	465648	2747082	1510831	1236251	532790	277044	255746	866580	479970	386610
		R	5925.25	390217	417179	2424471	1338200	1086271	471290	244882	226408	833315	461711	371604
		U	60.75	43071	48469	322611	172631	149980	61500	32162	29338	33265	18259	15006
	10 Bharkhani Dev. Block	T	41392.00	21216	22721	136079	76280	59799	25426	13349	12077	24318	13889	10429
		R	41392.00	21216	22721	136079	76280	59799	25426	13349	12077	24318	13889	10429
		U	–	–	–	–	–	–	–	–	–	–	–	–
	20 Shahabad Dev. Block	T	32526.18	18690	21120	126219	69734	56485	24711	12990	11721	32139	17994	14145
		R	32526.18	18690	21120	126219	69734	56485	24711	12990	11721	32139	17994	14145
		U	–	–	–	–	–	–	–	–	–	–	–	–
	30 Tondarpur Dev. Block	T	30284.00	19521	20938	120191	65900	54291	23178	12065	11113	44030	24050	19980
		R	30284.00	19521	20938	120191	65900	54291	23178	12065	11113	44030	24050	19980
		U	–	–	–	–	–	–	–	–	–	–	–	–
	40 Pihani Dev. Block	T	33489.00	22473	23926	135590	74861	60729	26424	13636	12788	47131	26167	20964
		R	33489.00	22473	23926	135590	74861	60729	26424	13636	12788	47131	26167	20964
		U	–	–	–	–	–	–	–	–	–	–	–	–
	50 Bawan Dev. Block	T	35756.00	23985	25824	150381	82890	67491	29854	15449	14405	54979	30666	24313
		R	35756.00	23985	25824	150381	82890	67491	29854	15449	14405	54979	30666	24313
		U	–	–	–	–	–	–	–	–	–	–	–	–
	60 Hariyawan Dev. Block	T	28741.00	19742	20612	118237	65294	52943	22739	11979	10760	48346	26907	21439
		R	28741.00	19742	20612	118237	65294	52943	22739	11979	10760	48346	26907	21439
		U	–	–	–	–	–	–	–	–	–	–	–	–
	70 Tadiyawan Dev. Block	T	31367.00	20813	23507	126568	70063	56505	25075	12969	12106	56848	31451	25397
		R	31367.00	20813	23507	126568	70063	56505	25075	12969	12106	56848	31451	25397
		U	–	–	–	–	–	–	–	–	–	–	–	–
	80 Sursa Dev. Block	T	31756.00	23170	25439	146207	81193	65014	28852	15078	13774	71095	39554	31541
		R	31756.00	23170	25439	146207	81193	65014	28852	15078	13774	71095	39554	31541
		U	–	–	–	–	–	–	–	–	–	–	–	–
	90 Ahrori Dev. Block	T	37094.00	25725	27649	158370	87376	70994	31095	15861	15234	78763	43443	35320
		R	37094.00	25725	27649	158370	87376	70994	31095	15861	15234	78763	43443	35320
		U	–	–	–	–	–	–	–	–	–	–	–	–
	100 Harpalpur Dev. Block	T	32032.00	17775	17974	116100	65101	50999	22374	11765	10609	17966	10271	7695
		R	32032.00	17775	17974	116100	65101	50999	22374	11765	10609	17966	10271	7695
		U	–	–	–	–	–	–	–	–	–	–	–	–

जिले का प्राथमिक जनगणना सार
DISTRICT PRIMARY CENSUS ABSTRACT

लोकेशन कोड नं०	जिला/सामुदायिक विकास खण्ड/ नगर समूह/ शहर/ कस्बा	योग/ ग्रामीण/ नगरीय	अनुसूचित जनजातियाँ			साक्षर			मुख्य काम करने वालों की औद्योगिक श्रेणी Industrial Category of Main Workers								
									कुल मुख्य काम करने वाले			काश्तकार			खेतिहर मजदूर		
Location Code Number	Name of District/ C.D. Block / UA/ City / Town	Total/ Rural/ Urban	Scheduled Tribes			Literates			Total Main Workers (I-IX)			Cultivators (I)			Agricultural Labourers (II)		
			व्य० P	पु० M	स्त्री० F	व्य० P	पु० M	स्त्री० F	व्य० P	पु० M	स्त्री० F	व्य० P	पु० M	स्त्री० F	व्य० P	पु० M	स्त्री० F
1	2	3	16	17	18	19	20	21	22	23	24	25	26	27	28	29	30
30	Hardoi District	T	34	29	5	803773	610089	193684	852601	815860	36741	629487	610507	18980	98171	89306	8885
		R	34	29	5	660490	520001	140489	766346	733949	32397	613287	594656	18631	86895	78358	8537
		U	–	–	–	143283	90088	53195	86255	81911	4344	16200	15851	349	11276	10948	328
10	Bharkhani Dev. Block	T	–	–	–	41916	32757	9159	43005	42736	269	38163	38047	116	2783	2728	55
		R	–	–	–	41916	32757	9159	43005	42736	269	38163	38047	116	2783	2728	55
		U	–	–	–	–	–	–	–	–	–	–	–	–	–	–	–
20	Shahabad Dev. Block	T	–	–	–	37268	29192	8076	39055	38422	633	31173	30817	356	4590	4447	143
		R	–	–	–	37268	29192	8076	39055	38422	633	31173	30817	356	4590	4447	143
		U	–	–	–	–	–	–	–	–	–	–	–	–	–	–	–
30	Tondarpur Dev. Block	T	–	–	–	30017	24186	5831	39407	37874	1533	29887	28907	980	6267	5901	366
		R	–	–	–	30017	24186	5831	39407	37874	1533	29887	28907	980	6267	5901	366
		U	–	–	–	–	–	–	–	–	–	–	–	–	–	–	–
40	Pihani Dev. Block	T	–	–	–	33129	26538	6591	41535	41016	519	33903	33629	274	5039	4940	99
		R	–	–	–	33129	26538	6591	41535	41016	519	33903	33629	274	5039	4940	99
		U	–	–	–	–	–	–	–	–	–	–	–	–	–	–	–
50	Bawan Dev. Block	T	–	–	–	43934	33838	10096	45454	44665	789	34257	33983	274	6025	5717	308
		R	–	–	–	43934	33838	10096	45454	44665	789	34257	33983	274	6025	5717	308
		U	–	–	–	–	–	–	–	–	–	–	–	–	–	–	–
60	Hariyawan Dev. Block	T	–	–	–	32959	26097	6862	36477	35647	830	28507	28173	334	5015	4712	303
		R	–	–	–	32959	26097	6862	36477	35647	830	28507	28173	334	5015	4712	303
		U	–	–	–	–	–	–	–	–	–	–	–	–	–	–	–
70	Tadiyawan Dev. Block	T	–	–	–	32552	26107	6445	39800	38414	1386	30054	29268	786	5216	4858	358
		R	–	–	–	32552	26107	6445	39800	38414	1386	30054	29268	786	5216	4858	358
		U	–	–	–	–	–	–	–	–	–	–	–	–	–	–	–
80	Sursa Dev. Block	T	–	–	–	41162	32873	8289	45223	43782	1441	34354	33754	600	6599	5999	600
		R	–	–	–	41162	32873	8289	45223	43782	1441	34354	33754	600	6599	5999	600
		U	–	–	–	–	–	–	–	–	–	–	–	–	–	–	–
90	Ahrori Dev. Block	T	–	–	–	40049	32484	7565	50080	47695	2385	38256	37106	1150	6994	6185	809
		R	–	–	–	40049	32484	7565	50080	47695	2385	38256	37106	1150	6994	6185	809
		U	–	–	–	–	–	–	–	–	–	–	–	–	–	–	–
100	Harpalpur Dev. Block	T	–	–	–	35766	27925	7841	35541	35278	263	31500	31405	95	2071	2021	50
		R	–	–	–	35766	27925	7841	35541	35278	263	31500	31405	95	2071	2021	50
		U	–	–	–	–	–	–	–	–	–	–	–	–	–	–	–

जिले का प्राथमिक जनगणना सार
DISTRICT PRIMARY CENSUS ABSTRACT

लोकेशन कोड नं० / Location Code Number	जिला/सामुदायिक विकास खण्ड/ नगर समूह/ शहर/ कस्बा / Name of District/ C.D. Block / UA/ City / Town	योग/ ग्रामीण/ नगरीय / Total/ Rural/ Urban	मुख्य काम करने वालों की औद्योगिक श्रेणी Industrial Category of Main Workers														
			पशुपालन, जंगलात में काम करना, मछली पकड़ना, शिकार और बागान, फलोद्यान और संबन्धित कार्यकलाप Livestock, Forestry, Fishing, Hunting and Plantation, Orchards & Allied activities (III)			खनन और उत्खनन Mining and Quarrying (IV)			पारिवारिक उद्योग में विनिर्माण संसाधन, सर्विसिंग और मरम्मत कार्य V(अ) Manufacturing, Processing, Servicing and Repairs in Household Industry V(a)			पारिवारिक उद्योग से भिन्न विनिर्माण, संसाधन, सर्विसिंग और मरम्मत V(ब) Manufacturing, Processing, Servicing and Repairs in other than Household Industry V(b)			निर्माण Construction (VI)		
			व्य० P	पु० M	स्त्री० F	व्य० P	पु० M	स्त्री० F	व्य० P	पु० M	स्त्री० F	व्य० P	पु० M	स्त्री० F	व्य० P	पु० M	स्त्री० F
1	2	3	31	32	33	34	35	36	37	38	39	40	41	42	43	44	45
	30 Hardoi District	T	3633	3340	293	93	92	1	11461	9529	1932	10921	10150	771	2751	2641	110
		R	3034	2807	227	75	74	1	7029	5665	1364	3777	3384	393	1142	1035	107
		U	599	533	66	18	18	–	4432	3864	568	7144	6766	378	1609	1606	3
	10 Bharkhani Dev. Block	T	94	92	2	1	1	–	180	171	9	38	37	1	17	17	–
		R	94	92	2	1	1	–	180	171	9	38	37	1	17	17	–
		U	–	–	–	–	–	–	–	–	–	–	–	–	–	–	–
	20 Shahabad Dev. Block	T	160	152	8	4	4	–	378	344	34	143	139	4	147	146	1
		R	160	152	8	4	4	–	378	344	34	143	139	4	147	146	1
		U	–	–	–	–	–	–	–	–	–	–	–	–	–	–	–
	30 Tondarpur Dev. Block	T	189	183	6	–	–	–	263	249	14	228	213	15	11	11	–
		R	189	183	6	–	–	–	263	249	14	228	213	15	11	11	–
		U	–	–	–	–	–	–	–	–	–	–	–	–	–	–	–
	40 Pihani Dev. Block	T	143	135	8	–	–	–	205	193	12	113	110	3	39	39	–
		R	143	135	8	–	–	–	205	193	12	113	110	3	39	39	–
		U	–	–	–	–	–	–	–	–	–	–	–	–	–	–	–
	50 Bawan Dev. Block	T	191	181	10	–	–	–	454	433	21	434	396	38	32	32	–
		R	191	181	10	–	–	–	454	433	21	434	396	38	32	32	–
		U	–	–	–	–	–	–	–	–	–	–	–	–	–	–	–
	60 Hariyawan Dev. Block	T	158	139	19	1	1	–	282	213	69	67	63	4	4	4	–
		R	158	139	19	1	1	–	282	213	69	67	63	4	4	4	–
		U	–	–	–	–	–	–	–	–	–	–	–	–	–	–	–
	70 Tadiyawan Dev. Block	T	243	218	25	8	8	–	342	318	24	136	130	6	188	188	–
		R	243	218	25	8	8	–	342	318	24	136	130	6	188	188	–
		U	–	–	–	–	–	–	–	–	–	–	–	–	–	–	–
	80 Sursa Dev. Block	T	227	211	16	5	4	1	300	273	27	205	190	15	109	107	2
		R	227	211	16	5	4	1	300	273	27	205	190	15	109	107	2
		U	–	–	–	–	–	–	–	–	–	–	–	–	–	–	–
	90 Ahrori Dev. Block	T	329	317	12	10	10	–	573	381	192	272	260	12	30	30	–
		R	329	317	12	10	10	–	573	381	192	272	260	12	30	30	–
		U	–	–	–	–	–	–	–	–	–	–	–	–	–	–	–
	100 Harpalpur Dev. Block	T	113	110	3	–	–	–	174	137	37	52	52	–	32	32	–
		R	113	110	3	–	–	–	174	137	37	52	52	–	32	32	–
		U	–	–	–	–	–	–	–	–	–	–	–	–	–	–	–

जिले का प्राथमिक जनगणना सार
DISTRICT PRIMARY CENSUS ABSTRACT

लोकेशन कोड नं०	जिला/सामुदायिक विकास खण्ड/ नगर समूह/ शहर/ कस्बा	योग/ ग्रामीण/ नगरीय	मुख्य काम करने वालों की औद्योगिक श्रेणी Industrial Category of Main Workers									सीमांतिक काम करने वाले			काम न करने वाले		
			व्यापार और वाणिज्य			परिवहन, संग्रहण और संचार			अन्य सेवायें								
Location Code Number	Name of District/ C.D. Block / UA/ City / Town	Total/ Rural/ Urban	Trade and Commerce			Transport , Storage & Communication			Other Services			Marginal Workers			Non-workers		
			(VII)			(VIII)			(IX)								
			व्य० P	पु० M	स्त्री० F	व्य० P	पु० M	स्त्री० F	व्य० P	पु० M	स्त्री० F	व्य० P	पु० M	स्त्री० F	व्य० P	पु० M	स्त्री० F
1	2	3	46	47	48	49	50	51	52	53	54	55	56	57	58	59	60
30	Hardoi District	T	29545	28652	893	3961	3937	24	62578	57706	4872	27944	1590	26354	1866537	693381	1173156
		R	11244	10589	655	1219	1203	16	38644	36178	2466	27247	1468	25779	1630878	602783	1028095
		U	18301	18063	238	2742	2734	8	23934	21528	2406	697	122	575	235659	90598	145061
10	Bharkhani Dev. Block	T	181	178	3	13	9	4	1535	1456	79	434	27	407	92640	33517	59123
		R	181	178	3	13	9	4	1535	1456	79	434	27	407	92640	33517	59123
		U	-	–	–	–	–	–	–	–	–	–	–	–	–	–	–
20	Shahabad Dev. Block	T	526	520	6	287	282	5	1647	1571	76	308	30	278	86856	31282	55574
		R	526	520	6	287	282	5	1647	1571	76	308	30	278	86856	31282	55574
		U	-	–	–	–	–	–	–	–	–	–	–	–	–	–	–
30	Tondarpur Dev. Block	T	389	374	15	1	1	–	2172	2035	137	635	51	584	80149	27975	52174
		R	389	374	15	1	1	–	2172	2035	137	635	51	584	80149	27975	52174
		U	-	–	–	–	–	–	–	–	–	–	–	–	–	–	–
40	Pihani Dev. Block	T	394	386	8	24	22	2	1675	1562	113	266	68	198	93789	33777	60012
		R	394	386	8	24	22	2	1675	1562	113	266	68	198	93789	33777	60012
		U	-	–	–	–	–	–	–	–	–	–	–	–	–	–	–
50	Bawan Dev. Block	T	1220	1197	23	55	55	–	2786	2671	115	360	44	316	104567	38181	66386
		R	1220	1197	23	55	55	–	2786	2671	115	360	44	316	104567	38181	66386
		U	-	–	–	–	–	–	–	–	–	–	–	–	–	–	–
60	Hariyawan Dev. Block	T	356	352	4	5	5	–	2082	1985	97	683	54	629	81077	29593	51484
		R	356	352	4	5	5	–	2082	1985	97	683	54	629	81077	29593	51484
		U	-	–	–	–	–	–	–	–	–	–	–	–	–	–	–
70	Tadiyawan Dev. Block	T	694	671	23	124	124	–	2795	2631	164	937	55	882	85831	31594	54237
		R	694	671	23	124	124	–	2795	2631	164	937	55	882	85831	31594	54237
		U	-	–	–	–	–	–	–	–	–	–	–	–	–	–	–
80	Sursa Dev. Block	T	860	823	37	238	235	3	2326	2186	140	697	27	670	100287	37384	62903
		R	860	823	37	238	235	3	2326	2186	140	697	27	670	100287	37384	62903
		U	-	–	–	–	–	–	–	–	–	–	–	–	–	–	–
90	Ahron Dev. Block	T	883	842	41	54	54	–	2679	2510	169	2322	101	2221	105968	39580	66388
		R	883	842	41	54	54	–	2679	2510	169	2322	101	2221	105968	39580	66388
		U	-	–	–	–	–	–	–	–	–	–	–	–	–	–	–
100	Harpalpur Dev. Block	T	318	315	3	13	13	–	1268	1193	75	425	75	350	80134	29748	50386
		R	318	315	3	13	13	–	1268	1193	75	425	75	350	80134	29748	50386
		U	-	–	–	–	–	–	–	–	–	–	–	–	–	–	–

जिले का प्राथमिक जनगणना सार

DISTRICT PRIMARY CENSUS ABSTRACT

1	2	3	4	5	6	7	8	9	10	11	12	13	14	15
110	Sandi Dev. Block	T	30293.00	17593	18152	111724	62299	49425	21824	11472	10352	22651	12866	9785
		R	30293.00	17593	18152	111724	62299	49425	21824	11472	10352	22651	12866	9785
		U	--	--	--	--	--	--	--	--	--	--	--	--
120	Bilgram Dev. Block	T	35080.00	21551	22349	136296	75980	60316	27520	14467	13053	38356	21654	16702
		R	35080.00	21551	22349	136296	75980	60316	27520	14467	13053	38356	21654	16702
		U	--	--	--	--	--	--	--	--	--	--	--	--
130	Madhoganj Dev. Block	T	30502.00	20160	21103	127545	70338	57207	24231	12769	11462	28836	16101	12735
		R	30502.00	20160	21103	127545	70338	57207	24231	12769	11462	28836	16101	12735
		U	--	--	--	--	--	--	--	--	--	--	--	--
140	Mallawan Dev. Block	T	21779.00	14800	15358	90307	49163	41144	17040	8891	8149	19519	10781	8738
		R	21779.00	14800	15358	90307	49163	41144	17040	8891	8149	19519	10781	8738
		U	--	--	--	--	--	--	--	--	--	--	--	--
150	Kothwan Dev. Block	T	30129.00	20738	21697	123746	68017	55729	23982	12404	11578	60472	33291	27181
		R	30129.00	20738	21697	123746	68017	55729	23982	12404	11578	60472	33291	27181
		U	--	--	--	--	--	--	--	--	--	--	--	--
160	Kachhauna Dev. Block	T	25129.00	17851	18752	110155	60069	50086	21677	11153	10524	52250	28632	23618
		R	25129.00	17851	18752	110155	60069	50086	21677	11153	10524	52250	28632	23618
		U	--	--	--	--	--	--	--	--	--	--	--	--
170	Behadar Dev. Block	T	27217.00	19977	22448	126800	68991	57809	24625	12543	12082	61782	33601	28181
		R	27217.00	19977	22448	126800	68991	57809	24625	12543	12082	61782	33601	28181
		U	--	--	--	--	--	--	--	--	--	--	--	--
180	Sandila Dev. Block	T	30173.00	22950	24461	134662	73883	60779	26524	13730	12794	35753	19520	16233
		R	30173.00	22950	24461	134662	73883	60779	26524	13730	12794	35753	19520	16233
		U	--	--	--	--	--	--	--	--	--	--	--	--
190	Bharawan Dev. Block	T	29951.00	21487	23149	129294	70768	58526	24139	12312	11827	38081	20873	17208
		R	29951.00	21487	23149	129294	70768	58526	24139	12312	11827	38081	20873	17208
		U	--	--	--	--	--	--	--	--	--	--	--	--
	Total Urban :		60.75	43071	48469	322611	172631	149980	61500	32162	29338	33265	18259	15006
	Hardoi M.B.		6.48	12217	14036	88651	47389	41262	14850	7769	7081	8674	4729	3945
	Shahabad M.B.		10.36	6581	8038	53657	28691	24966	10989	5723	5266	4716	2595	2121
	Sandila M.B.		2.88	4907	5420	38605	20382	18223	7735	4086	3649	2874	1509	1365
	Mallawan M.B.		11.43	3608	3799	26922	14371	12551	5123	2689	2434	3191	1767	1424
	Pihani M.B.		10.36	2684	2877	21047	11263	9784	4252	2157	2095	1563	885	678
	Bilgram M.B.		5.18	2902	3199	20738	11210	9528	4152	2206	1946	2374	1352	1022
	Sandi M.B.		2.54	2631	2753	18955	10242	8713	3582	1930	1652	2067	1157	910
	Pali T.A.		2.91	1623	1848	12279	6621	5658	2591	1353	1238	706	368	338
	Gopamau T.A.		1.05	1296	1475	10255	5527	4728	2208	1148	1060	1115	631	484
	Kachhauna Patseni T.A.		1.23	1514	1712	10268	5594	4674	2099	1040	1059	2293	1267	1026
	Madhoganj T.A.		0.73	1271	1328	8723	4648	4075	1534	817	717	907	481	426
	Beniganj T.A.		1.75	1010	1136	7385	3929	3456	1487	766	721	1978	1062	916
	Kursath T.A.		3.75	827	848	5126	2764	2362	898	478	420	807	456	351

जिले का प्राथमिक जनगणना सार

DISTRICT PRIMARY CENSUS ABSTRACT

1	2	3	16	17	18	19	20	21	22	23	24	25	26	27	28	29	30
110	Sandi Dev. Block	T	–	–	–	30574	24871	5703	34533	34062	471	30421	30274	147	2453	2279	174
		R	–	–	–	30574	24871	5703	34533	34062	471	30421	30274	147	2453	2279	174
		U	–	–	–	–	–	–	–	–	–	–	–	–	–	–	–
120	Bilgram Dev. Block	T	–	–	–	35436	28449	6987	41877	40831	1046	35955	35362	593	3351	3167	184
		R	–	–	–	35436	28449	6987	41877	40831	1046	35955	35362	593	3351	3167	184
		U	–	–	–	–	–	–	–	–	–	–	–	–	–	–	–
130	Madhoganj Dev. Block	T	–	–	–	39537	29738	9799	39340	38138	1202	32748	32238	510	3334	3112	222
		R	–	–	–	39537	29738	9799	39340	38138	1202	32748	32238	510	3334	3112	222
		U	–	–	–	–	–	–	–	–	–	–	–	–	–	–	–
140	Mallawan Dev. Block	T	–	–	–	35180	24814	10366	27776	26288	1488	22377	21788	589	2474	2074	400
		R	–	–	–	35180	24814	10366	27776	26288	1488	22377	21788	589	2474	2074	400
		U	–	–	–	–	–	–	–	–	–	–	–	–	–	–	–
150	Kothwan Dev. Block	T	–	–	–	31575	25287	6288	40653	37730	2923	32709	30827	1882	4437	3668	769
		R	–	–	–	31575	25287	6288	40653	37730	2923	32709	30827	1882	4437	3668	769
		U	–	–	–	–	–	–	–	–	–	–	–	–	–	–	–
160	Kachhauna Dev. Block	T	–	–	–	29113	22433	6680	34129	31711	2418	25075	23982	1093	4626	3684	942
		R	–	–	–	29113	22433	6680	34129	31711	2418	25075	23982	1093	4626	3684	942
		U	–	–	–	–	–	–	–	–	–	–	–	–	–	–	–
170	Behadar Dev. Block	T	34	29	5	29594	23856	5738	42040	38155	3885	35548	32546	3002	3422	2842	580
		R	34	29	5	29594	23856	5738	42040	38155	3885	35548	32546	3002	3422	2842	580
		U	–	–	–	–	–	–	–	–	–	–	–	–	–	–	–
180	Sandila Dev. Block	T	–	–	–	29776	23819	5957	47681	42010	5671	34761	30873	3888	6119	4929	1190
		R	–	–	–	29776	23819	5957	47681	42010	5671	34761	30873	3888	6119	4929	1190
		U	–	–	–	–	–	–	–	–	–	–	–	–	–	–	–
190	Bharawan Dev. Block	T	–	–	–	30953	24737	6216	42740	39495	3245	33639	31677	1962	6080	5095	985
		R	–	–	–	30953	24737	6216	42740	39495	3245	33639	31677	1962	6080	5095	985
		U	–	–	–	–	–	–	–	–	–	–	–	–	–	–	–
	Total Urban :		–	–	–	143283	90088	53195	86255	81911	4344	16200	15851	349	11276	10948	328
	Hardoi M.B.		–	–	–	54553	32219	22334	22345	20943	1402	1814	1761	53	873	854	19
	Shahabad M.B.		–	–	–	19419	12911	6508	14882	14332	550	2456	2436	20	3212	3176	36
	Sandila M.B.		–	–	–	14547	9251	5296	11089	10053	1036	1381	1206	175	898	781	117
	Mallawan M.B.		–	–	–	11022	7273	3749	7033	6695	338	1937	1934	3	680	652	28
	Pihani M.B.		–	–	–	7578	4928	2650	5521	5374	147	1381	1372	9	1364	1350	14
	Bilgram M.B.		–	–	–	7526	4866	2660	5599	5433	166	1438	1431	7	1057	1038	19
	Sandi M.B.		–	–	–	6967	4525	2442	5155	4936	219	1180	1162	18	683	662	21
	Pali T.A.		–	–	–	4778	3259	1519	3241	3174	67	1126	1124	2	631	624	7
	Gopamau T.A.		–	–	–	2352	1652	700	2820	2769	51	1103	1090	13	785	784	1
	Kachhauna Patseni T.A.		–	–	–	4594	3034	1560	2804	2708	96	614	603	11	391	375	16
	Madhoganj T.A.		–	–	–	4262	2527	1735	2268	2141	127	279	261	18	114	112	2
	Beniganj T.A.		–	–	–	2999	1947	1052	1974	1890	84	559	542	17	281	269	12
	Kursath T.A.		–	–	–	2686	1696	990	1524	1463	61	932	929	3	307	271	36

जिले का प्राथमिक जनगणना सार

DISTRICT PRIMARY CENSUS ABSTRACT

1	2	3	31	32	33	34	35	36	37	38	39	40	41	42	43	44	45
110	Sandi Dev. Block	T	68	66	2	1	1	--	313	229	84	26	23	3	2	2	--
		R	68	66	2	1	1	--	313	229	84	26	23	3	2	2	--
		U	--	--	--	--	--	--	--	--	--	--	--	--	--	--	--
120	Bilgram Dev. Block	T	110	109	1	--	--	--	277	234	43	55	40	15	100	97	3
		R	110	109	1	--	--	--	277	234	43	55	40	15	100	97	3
		U	--	--	--	--	--	--	--	--	--	--	--	--	--	--	--
130	Madhoganj Dev. Block	T	85	78	7	2	2	--	812	523	289	333	305	28	61	60	1
		R	85	78	7	2	2	--	812	523	289	333	305	28	61	60	1
		U	--	--	--	--	--	--	--	--	--	--	--	--	--	--	--
140	Mallawan Dev. Block	T	183	173	10	--	--	--	369	243	126	46	44	2	89	24	65
		R	183	173	10	--	--	--	369	243	126	46	44	2	89	24	65
		U	--	--	--	--	--	--	--	--	--	--	--	--	--	--	--
150	Kothwan Dev. Block	T	124	105	19	1	1	--	497	436	61	330	302	28	38	38	--
		R	124	105	19	1	1	--	497	436	61	330	302	28	38	38	--
		U	--	--	--	--	--	--	--	--	--	--	--	--	--	--	--
160	Kachhauna Dev. Block	T	169	149	20	3	3	--	345	283	62	552	448	104	57	49	8
		R	169	149	20	3	3	--	345	283	62	552	448	104	57	49	8
		U	--	--	--	--	--	--	--	--	--	--	--	--	--	--	--
170	Behadar Dev. Block	T	162	144	18	2	2	--	309	206	103	105	103	2	21	20	1
		R	162	144	18	2	2	--	309	206	103	105	103	2	21	20	1
		U	--	--	--	--	--	--	--	--	--	--	--	--	--	--	--
180	Sandila Dev. Block	T	166	136	30	36	36	--	639	525	114	264	208	56	121	96	25
		R	166	136	30	36	36	--	639	525	114	264	208	56	121	96	25
		U	--	--	--	--	--	--	--	--	--	--	--	--	--	--	--
190	Bharawan Dev. Block	T	120	109	11	1	1	--	317	274	43	378	321	57	44	43	1
		R	120	109	11	1	1	--	317	274	43	378	321	57	44	43	1
		U	--	--	--	--	--	--	--	--	--	--	--	--	--	--	--
	Total Urban :		599	533	66	18	18	--	4432	3864	568	7144	6766	378	1609	1606	3
	Hardoi M.B.		181	168	13	9	9	--	510	481	29	1436	1421	15	518	517	1
	Shahabad M.B.		105	81	24	2	2	--	600	505	95	1678	1594	84	243	243	--
	Sandila M.B.		92	69	23	3	3	--	703	536	167	1544	1397	147	191	190	1
	Mallawan M.B.		36	36	--	3	3	--	1562	1427	135	476	427	49	81	81	--
	Pihani M.B.		13	13	--	1	1	--	209	185	24	331	316	15	137	137	--
	Bilgram M.B.		25	25	--	--	--	--	104	82	22	477	462	15	123	123	--
	Sandi M.B.		33	32	1	--	--	--	186	143	43	332	309	23	152	151	1
	Pali T.A.		28	27	1	--	--	--	38	37	1	221	219	2	28	28	--
	Gopamau T.A.		30	28	2	--	--	--	66	64	2	163	149	14	22	22	--
	Kachhauna Patseni T.A.		24	22	2	--	--	--	131	130	1	142	138	4	69	69	--
	Madhoganj T.A.		6	6	--	--	--	--	239	197	42	172	165	7	32	32	--
	Beniganj T.A.		15	15	--	--	--	--	66	63	3	161	158	3	9	9	--
	Kursath T.A.		11	11	--	--	--	--	18	14	4	11	11	--	4	4	--

जिले का प्राथमिक जनगणना सार

DISTRICT PRIMARY CENSUS ABSTRACT

1	2	3	46	47	48	49	50	51	52	53	54	55	56	57	58	59	60
110	Sandi Dev. Block	T	182	180	2	3	3	–	1064	1005	59	421	120	301	76770	28117	48653
		R	182	180	2	3	3	–	1064	1005	59	421	120	301	76770	28117	48653
		U	-	–	–	–	–	–	–	–	–	–	–	–	–	–	–
120	Bilgram Dev. Block	T	483	414	69	47	46	1	1499	1362	137	1293	62	1231	93126	35087	58039
		R	483	414	69	47	46	1	1499	1362	137	1293	62	1231	93126	35087	58039
		U	-	–	–	–	–	–	–	–	–	–	–	–	–	–	–
130	Madhoganj Dev. Block	T	333	316	17	83	83	–	1549	1421	128	447	6	441	87758	32194	55564
		R	333	316	17	83	83	–	1549	1421	128	447	6	441	87758	32194	55564
		U	-	–	–	–	–	–	–	–	–	–	–	–	–	–	–
140	Mallawan Dev. Block	T	673	538	135	10	10	–	1555	1394	161	650	44	606	61881	22831	39050
		R	673	538	135	10	10	–	1555	1394	161	650	44	606	61881	22831	39050
		U	-	–	–	–	–	–	–	–	–	–	–	–	–	–	–
150	Kothwan Dev. Block	T	891	856	35	69	69	–	1557	1428	129	4567	80	4487	78526	30207	48319
		R	891	856	35	69	69	–	1557	1428	129	4567	80	4487	78526	30207	48319
		U	-	–	–	–	–	–	–	–	–	–	–	–	–	–	–
160	Kachhauna Dev. Block	T	374	355	19	13	13	–	2915	2745	170	2259	148	2111	73767	28210	45557
		R	374	355	19	13	13	–	2915	2745	170	2259	148	2111	73767	28210	45557
		U	-	–	–	–	–	–	–	–	–	–	–	–	–	–	–
170	Behadar Dev. Block	T	534	488	46	15	15	–	1922	1789	133	4070	102	3968	80690	30734	49956
		R	534	488	46	15	15	–	1922	1789	133	4070	102	3968	80690	30734	49956
		U	-	–	–	–	–	–	–	–	–	–	–	–	–	–	–
180	Sandila Dev. Block	T	1244	1106	138	81	80	1	4250	4021	229	4118	235	3883	82863	31638	51225
		R	1244	1106	138	81	80	1	4250	4021	229	4118	235	3883	82863	31638	51225
		U	-	–	–	–	–	–	–	–	–	–	–	–	–	–	–
190	Bharawan Dev. Block	T	709	678	31	84	84	–	1368	1213	155	2355	139	2216	84199	31134	53065
		R	709	678	31	84	84	–	1368	1213	155	2355	139	2216	84199	31134	53065
		U	-	–	–	–	–	–	–	–	–	–	–	–	–	–	–
	Total Urban :		18301	18063	238	2742	2734	8	23934	21528	2406	697	122	575	235659	90598	145061
	Hardoi M.B.		5972	5868	104	908	905	3	10124	8959	1165	27	11	16	66279	26435	39844
	Shahabad M.B.		2680	2652	28	528	528	–	3378	3115	263	187	29	158	38588	14330	24258
	Sandila M.B.		2625	2598	27	402	400	2	3250	2873	377	150	26	124	27366	10303	17063
	Mallawan M.B.		972	955	17	115	115	–	1171	1065	106	66	–	66	19823	7676	12147
	Pihani M.B.		785	782	3	186	186	–	1114	1032	82	6	2	4	15520	5887	9633
	Bilgram M.B.		1027	1025	2	161	161	–	1187	1086	101	132	19	113	15007	5758	9249
	Sandi M.B.		1374	1349	25	125	125	–	1090	1003	87	66	21	45	13734	5285	8449
	Pali T.A.		419	416	3	46	46	–	704	653	51	8	2	6	9030	3445	5585
	Gopamau T.A.		343	339	4	27	27	–	281	266	15	8	2	6	7427	2756	4671
	Kachhauna Patseni T.A.		701	691	10	138	136	2	594	544	50	6	–	6	7458	2886	4572
	Madhoganj T.A.		862	855	7	74	73	1	490	440	50	15	10	5	6440	2497	3943
	Beniganj T.A.		500	493	7	23	23	–	360	318	42	–	–	–	5411	2039	3372
	Kursath T.A.		41	40	1	9	9	–	191	174	17	26	–	26	3576	1301	2275

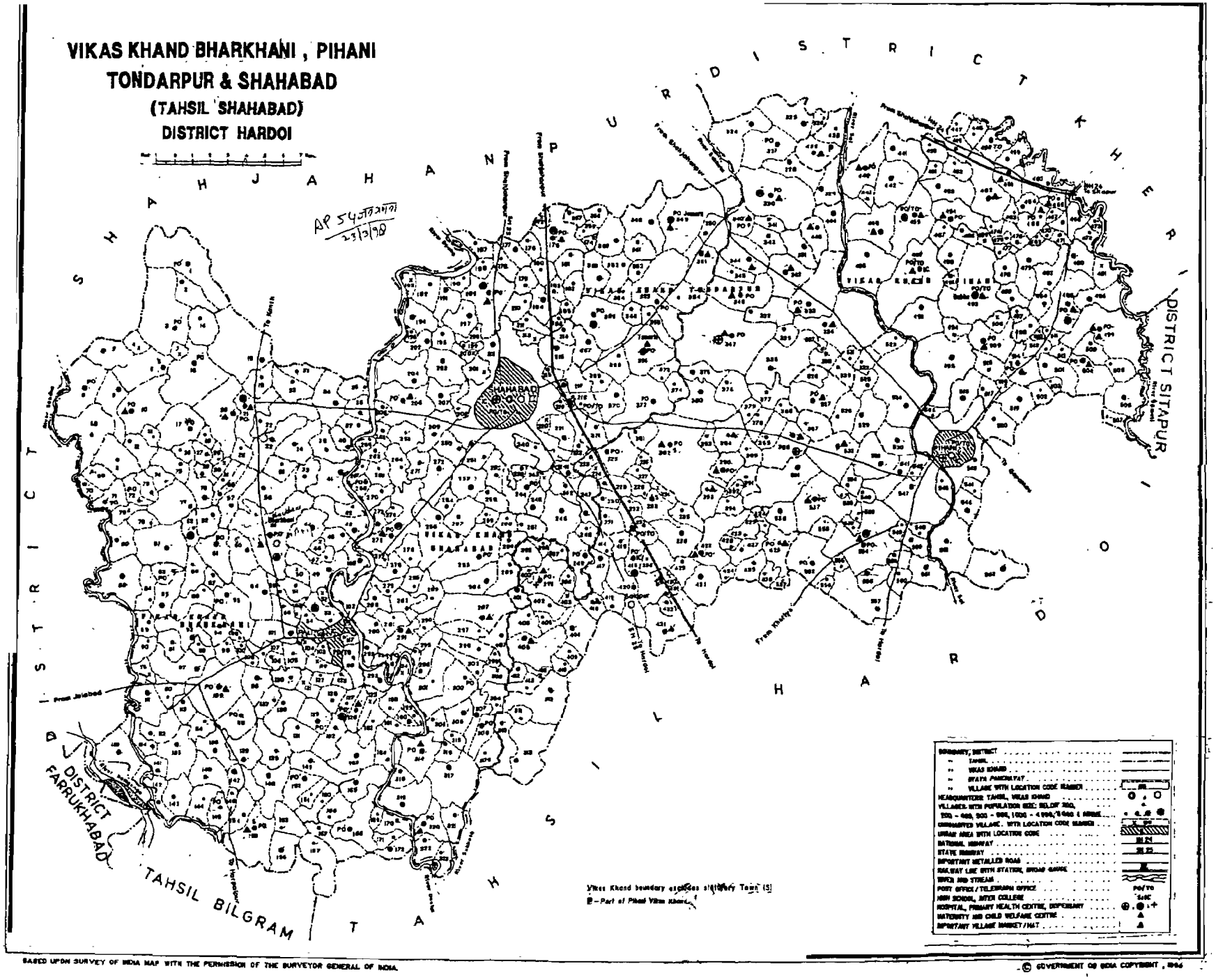

BASED UPON SURVEY OF INDIA MAP WITH THE PERMISSION OF THE SURVEYOR GENERAL OF INDIA.

© GOVERNMENT OF INDIA COPYRIGHT , 1966

District / जिला 30 Hardoi

ग्रामीण प्राथमिक जनगणना सार

मुख्य काम करने वालों की औद्योगिक श्रेणी
Industrial Category of Main Workers

लोकेशन कोड नं.	ग्राम का नाम	ग्राम का क्षेत्रफल (हैक्टेयर में)	आबाद आवासीय मकानों की संख्या	परिवारों की संख्या	कुल जनसंख्या (संस्थागत और बेघर जनसंख्या सहित)			(०-६) आयु समूह की कुल जनसंख्या		अनुसूचित जातियां			अनुसूचित जनजातियां		साक्षर		कुल मुख्य काम करने वाले		काश्तकार		खेतिहर मजदूर	
Location Code No.	Name of Village	Area of Village (in Hectares)	No. of Occupied Residential Houses	No. of House Holds	Total Population (Including Institutional and Houseless Population)			Total Population in the age group (0-6)		Scheduled Castes			Scheduled Tribes		Liter-ates		Total Main Workers (I-IX)		Cultiva-tors I		Agricultural Labourers II	
					व्य. P	पु. M	स्त्री F	पु. M	स्त्री F	पु. M	स्त्री F		पु. M	स्त्री F	पु. M	स्त्री F	पु. M	स्त्री F	पु. M	स्त्री F	पु. M	स्त्री F	पु. M	स्त्री F
1	2	3	4	5	6	7	8	9	10	11	12	13	14	15	16	17	18	19	20	21	22		
0010	**Bharkhani**	CD Block / सा. वि. खण्ड																					
																		तहसील / Tahsil		**Shahabad**		**0010**	
0001	**Kamaalpur**	Nyay Panchayat / न्याय पंचायत																					
0001	Lakhnaur	893.00	518	522	3177	1811	1366	281	275	270	162	0	0	584	123	1108	2	1054	0	11	0		
0002	Sahsoga	227.00	141	141	887	486	401	92	85	47	35	0	0	225	61	283	0	277	0	0	0		
0003	Kamalpur	938.00	454	454	2781	1564	1217	249	254	334	263	0	0	691	223	875	10	800	2	29	4		
0004	Hullapur	101.00	0	0	0	0	0	0	0	0	0	0	0	0	0	0	0	0	0	0	0		
0005	Pateora	274.00	214	214	1457	854	603	160	126	196	115	0	0	435	152	487	1	440	1	39	0		

Rural Primary Census Abstract

District / जिला 30 Hardoi

मुख्य काम करने वालों की औद्योगिक श्रेणी
Industrial Category of Main Workers

लोकेशन कोड नं. Location Code No.	ग्राम का नाम Name of Village	पशुपालन, जंगलात में काम करना, मछली पकड़ना, शिकार और बागान, फलोद्यान और सम्बन्धित कार्यकलाप Livestock, Forestry, Fishing, Hunting and Plantations, Orchards and allied activities		खनन और उत्खनन Minning and Quarrying		विनिर्माण, संसाधन, सर्विसिंग और मरम्मत का कार्य Manufacturing, Processing, Servicing and Repairs in				निर्माण Construction		व्यापार और वाणिज्य Trade and Commerce		परिवहन, संग्रहण और संचार Transport, Storage and Communications		अन्य सेवाएँ Other Services		सीमान्तिक काम करने वाले Marginal Workers		काम न करने वाले Non Workers	
						पारिवारिक उद्योग में Household Industry		पारिवारिक उद्योग से भिन्न Other than Household Industry													
		III		IV		V(a)		V(b)		VI		VII		VIII		IX					
		पु. M	स्त्री F	पु. M	स्त्री F	पु. M	स्त्री F	पु. M	स्त्री F	पु. M	स्त्री F	पु. M	स्त्री F	पु. M	स्त्री F	पु. M	स्त्री F	पु. M	स्त्री F	पु. M	स्त्री F
1	2	23	24	25	26	27	28	29	30	31	32	33	34	35	36	37	38	39	40	41	42
0010	Bharkhani	CD Block / सा. वि. खण्ड																			
														तहसील / Tahsil				Shahabad		0010	
0001	Kamaalpur	Nyay Panchayat / न्याय पंचायत																			
0001	Lakhnaur	0	0	0	0	2	0	0	0	1	0	1	0	0	0	39	2	0	0	703	1364
0002	Sahsoga	0	0	0	0	1	0	0	0	0	0	0	0	0	0	5	0	0	1	203	400
0003	Kamalpur	2	0	0	0	0	0	0	0	0	0	11	0	0	0	33	4	0	0	689	1207
0004	Hullapur	0	0	0	0	0	0	0	0	0	0	0	0	0	0	0	0	0	0	0	0
0005	Pateora	0	0	0	0	0	0	0	0	0	0	0	0	0	0	8	0	0	2	367	600

1	2	3	4	5	6	7	8	9	10	11	12	13	14	15	16	17	18	19	20	21	22
0006	Bhabhar Keshopur	369.00	147	208	1275	684	591	107	122	156	134	0	0	294	83	442	1	420	0	7	0
0007	Ahukhana	68.00	0	0	0	0	0	0	0	0	0	0	0	0	0	0	0	0	0	0	0
Summary for 'Nyay Panchayat' = 0001 (7 detail records)																					
Sum		2870.00	1474	1539	9577	5399	4178	889	862	1003	709	0	0	2229	642	3195	14	2991	3	86	4
0002	**Maikpur**	**Nyay Panchayat / न्याय पंचायत**																			
0008	Baruara	505.00	285	328	1930	1096	834	227	180	114	84	0	0	463	111	646	1	578	0	44	0
0009	Kurari	289.00	147	178	1069	623	446	112	90	49	38	0	0	331	90	376	25	320	25	46	0
0010	Maikpur	551.00	347	453	2367	1327	1040	248	227	338	235	0	0	606	135	762	2	690	0	42	0
0011	Ghaso	374.00	137	137	986	581	405	69	59	77	68	0	0	291	58	394	0	379	0	10	0
0012	Girdhar	154.00	123	127	804	455	349	64	64	93	71	0	0	279	135	254	4	223	0	3	0
0013	Jujharpur	176.00	51	64	411	215	196	40	49	70	53	0	0	69	2	121	0	111	0	6	0
Summary for 'Nyay Panchayat' = 0002 (6 detail records)																					
Sum		2049.00	1090	1287	7567	4297	3270	760	669	741	549	0	0	2039	531	2553	32	2301	25	151	0
0003	**Pachdawra**	**Nyay Panchayat / न्याय पंचायत**																			
0014	Ubri Khera	222.00	169	169	844	482	362	55	65	94	56	0	0	282	65	348	0	339	0	8	0
0015	Naibasti	818.00	412	436	2622	1476	1146	268	260	227	165	0	0	645	140	873	7	705	2	136	3
0016	Pachdeora	722.00	381	478	2885	1614	1271	259	253	132	115	0	0	557	136	902	20	782	3	75	8
0017	Amtara	442.00	263	263	2096	1111	985	178	163	187	152	0	0	393	106	652	0	647	0	2	0
0018	Pakra	200.00	92	123	632	354	278	64	67	125	105	0	0	128	21	193	0	186	0	1	0
Summary for 'Nyay Panchayat' = 0003 (5 detail records)																					
Sum		2404.00	1317	1469	9079	5037	4042	824	808	765	593	0	0	2005	468	2968	27	2659	5	222	11

1	2	23	24	25	26	27	28	29	30	31	32	33	34	35	36	37	38	39	40	41	42
0006	Bhabhar Keshopur	1	0	0	0	0	0	0	0	0	0	0	0	0	0	14	1	0	0	242	590
0007	Ahukhana	0	0	0	0	0	0	0	0	0	0	0	0	0	0	0	0	0	0	0	0
Summary for 'Nyay Panchayat' = 0001 (7 detail records)																					
Sum		3	0	0	0	3	0	0	0	1	0	12	0	0	0	99	7	0	3	2204	4161
0002	**Maikpur**	**Nyay Panchayat / न्याय पंचायत**																			
0008	Baruara	0	0	0	0	1	1	0	0	0	0	0	0	0	0	23	0	0	0	450	833
0009	Kurari	0	0	0	0	0	0	0	0	0	0	0	0	0	0	10	0	0	0	247	421
0010	Maikpur	0	0	0	0	1	0	0	0	0	0	8	0	0	0	21	2	0	0	565	1038
0011	Ghaso	0	0	0	0	0	0	0	0	0	0	0	0	0	0	5	0	0	0	187	405
0012	Girdhar	0	0	0	0	1	0	0	0	0	0	3	1	0	0	24	3	0	0	201	345
0013	Jujharpur	0	0	0	0	0	0	0	0	0	0	0	0	0	0	4	0	0	0	94	196
Summary for 'Nyay Panchayat' = 0002 (6 detail records)																					
Sum		0	0	0	0	3	1	0	0	0	0	11	1	0	0	87	5	0	0	1744	3238
0003	**Pachdawra**	**Nyay Panchayat / न्याय पंचायत**																			
0014	Ubri Khera	0	0	0	0	0	0	0	0	0	0	0	0	0	0	1	0	0	0	134	362
0015	Naibasti	3	0	0	0	3	0	0	0	0	0	1	0	0	0	25	2	0	0	603	1139
0016	Pachdeora	7	0	0	0	2	0	0	0	0	0	0	0	0	0	36	9	0	0	712	1251
0017	Amtara	0	0	0	0	0	0	0	0	0	0	0	0	0	0	3	0	0	0	459	985
0018	Pakra	0	0	0	0	0	0	4	0	0	0	0	0	0	0	2	0	1	8	160	270
Summary for 'Nyay Panchayat' = 0003 (5 detail records)																					
Sum		10	0	0	0	5	0	4	0	0	0	1	0	0	0	67	11	1	8	2068	4007

1	2	3	4	5	6	7	8	9	10	11	12	13	14	15	16	17	18	19	20	21	22
0004	**Anangpur**	**Nyay Panchayat / न्याय पंचायत**																			
0019	Udaipur	84.00	60	60	452	252	200	37	38	51	38	0	0	112	33	141	3	116	1	19	2
0020	Sultanpur	610.00	218	221	1435	834	601	158	109	170	128	0	0	302	93	415	7	334	1	69	4
0021	Anangpur	402.00	274	305	2108	1192	916	233	186	75	54	0	0	460	92	659	2	568	0	53	0
0022	Murtaza Nagar	402.00	125	146	917	525	392	113	46	166	126	0	0	165	13	287	0	255	0	17	0
0023	Jalpapur	274.00	136	181	1187	674	513	107	109	183	146	0	0	322	67	348	0	337	0	6	0
0024	Manpara	345.00	84	114	736	420	316	72	80	54	43	0	0	173	16	251	0	222	0	26	0
0025	Dariyabad	106.00	10	16	99	58	41	11	12	0	0	0	0	24	1	30	0	29	0	0	0
0026	Gautia	53.00	29	47	290	171	119	34	36	17	11	0	0	50	13	106	0	80	0	26	0
0027	Chakrachha	79.00	83	97	575	325	250	50	43	85	62	0	0	179	59	163	2	108	1	32	0
0028	Biriya	94.00	13	15	124	60	64	9	12	0	0	0	0	2	1	43	0	40	0	3	0
0029	Jamalpur	52.00	93	93	538	301	237	59	59	2	3	0	0	74	6	154	0	129	0	18	0
0030	Lalpur	67.00	0	0	0	0	0	0	0	0	0	0	0	0	0	0	0	0	0	0	0
0031	Naya Gaon	89.00	25	36	203	106	97	22	18	0	0	0	0	34	1	66	0	65	0	0	0
Summary for 'Nyay Panchayat' = 0004 (13 detail records)																					
Sum		2657.00	1150	1331	8664	4918	3746	905	748	803	611	0	0	1897	395	2663	14	2283	3	269	6

1	2	23	24	25	26	27	28	29	30	31	32	33	34	35	36	37	38	39	40	41	42
0004	**Anangpur**	**Nyay Panchayat / न्याय पंचायत**																			
0019	Udaipur	0	0	0	0	0	0	0	0	0	0	0	0	0	0	6	0	0	0	111	197
0020	Sultanpur	2	0	0	0	0	0	0	0	0	0	0	0	0	0	10	2	6	0	413	594
0021	Anangpur	1	0	0	0	4	0	1	0	0	0	6	0	0	0	26	2	0	0	533	914
0022	Murtaza Nagar	0	0	0	0	0	0	0	0	0	0	0	0	0	0	15	0	0	0	238	392
0023	Jalpapur	0	0	0	0	0	0	0	0	0	0	0	0	0	0	5	0	0	0	326	513
0024	Manpara	0	0	0	0	0	0	0	0	0	0	0	0	0	0	3	0	0	0	169	316
0025	Dariyabad	0	0	0	0	0	0	0	0	0	0	0	0	0	0	1	0	0	0	28	41
0026	Gautia	0	0	0	0	0	0	0	0	0	0	0	0	0	0	0	0	0	0	65	119
0027	Chakrachha	0	0	0	0	3	0	0	0	0	0	0	0	0	0	20	1	0	0	162	248
0028	Biriya	0	0	0	0	0	0	0	0	0	0	0	0	0	0	0	0	0	0	17	64
0029	Jamalpur	0	0	0	0	1	0	0	0	0	0	3	0	0	0	3	0	0	0	147	237
0030	Lalpur	0	0	0	0	0	0	0	0	0	0	0	0	0	0	0	0	0	0	0	0
0031	Naya Gaon	0	0	0	0	0	0	0	0	0	0	0	0	0	0	1	0	0	0	40	97
Summary for 'Nyay Panchayat' = 0004 (13 detail records)																					
Sum		3	0	0	0	8	0	1	0	0	0	9	0	0	0	90	5	6	0	2249	3732

1	2	3	4	5	6	7	8	9	10	11	12	13	14	15	16	17	18	19	20	21	22
0005	**Kundi**	**Nyay Panchayat / न्याय पंचायत**																			
0032	Chandpur	222.00	106	127	758	428	330	97	69	2	1	0	0	91	7	232	0	228	0	0	0
0033	Nagla Husain	162.00	91	123	679	375	304	74	63	87	82	0	0	104	9	201	0	189	0	3	0
0034	Kundi	369.00	236	253	1286	735	551	133	115	149	92	0	0	252	60	411	0	385	0	16	0
0035	Nasa	208.00	88	89	470	266	204	54	34	144	109	0	0	130	33	153	1	131	0	10	0
0036	Pipariya	137.00	124	166	774	435	339	80	73	63	52	0	0	131	19	306	0	306	0	0	0
0037	Kapoorpur	203.00	114	114	707	394	313	76	75	31	20	0	0	188	25	223	0	151	0	45	0
0038	Kheriya	181.00	147	148	904	481	423	88	94	90	80	0	0	195	50	286	0	215	0	51	0
0039	Narbha	193.00	151	153	830	472	358	84	63	128	76	0	0	201	52	211	3	165	1	20	0
Summary for 'Nyay Panchayat' = 0005 (8 detail records)																					
Sum		1675.00	1057	1173	6408	3586	2822	686	586	694	512	0	0	1292	255	2023	4	1770	1	145	0

1	2	23	24	25	26	27	28	29	30	31	32	33	34	35	36	37	38	39	40	41	42
0005	**Kundi**	**Nyay Panchayat / न्याय पंचायत**																			
0032	Chandpur	0	0	0	0	0	0	0	0	0	0	0	0	0	0	4	0	0	0	196	330
0033	Nagla Husain	1	0	0	0	3	0	0	0	0	0	1	0	0	0	4	0	0	0	174	304
0034	Kundi	0	0	0	0	0	0	0	0	0	0	2	0	0	0	8	0	0	0	324	551
0035	Nasa	0	0	0	0	1	0	0	0	1	0	2	0	0	0	8	1	0	0	113	203
0036	Pipariya	0	0	0	0	0	0	0	0	0	0	0	0	0	0	0	0	0	0	129	339
0037	Kapoorpur	1	0	0	0	0	0	0	0	0	0	15	0	0	0	11	0	0	0	171	313
0038	Kheriya	6	0	0	0	11	0	0	0	0	0	0	0	0	0	3	0	0	0	195	423
0039	Narbha	4	0	0	0	0	2	10	0	1	0	5	0	0	0	6	0	0	0	261	355
Summary for 'Nyay Panchayat' = 0005 (8 detail records)																					
Sum		12	0	0	0	15	2	10	0	2	0	25	0	0	0	44	1	0	0	1563	2818

1	2	3	4	5	6	7	8	9	10	11	12	13	14	15	16	17	18	19	20	21	22
0006	**Khwajgipur**	**Nyay Panchayat / न्याय पंचायत**																			
0040	Chandrampur	158.00	63	75	525	297	228	60	53	22	13	0	0	160	59	131	4	123	4	1	0
0041	Birampur	329.00	193	209	1234	652	582	104	114	99	89	0	0	293	111	372	7	320	5	29	1
0042	Umaria Kalan	84.00	22	31	256	140	116	17	27	0	0	0	0	97	28	75	0	64	0	2	0
0043	Khwajgipur	272.00	243	243	1379	763	616	131	139	75	66	0	0	443	159	399	2	373	2	5	0
0044	Mundramau	274.00	194	194	1123	640	483	116	106	140	110	0	0	352	107	350	2	282	0	48	2
0045	Randhirpur	159.00	84	84	546	280	266	40	36	42	46	0	0	149	51	160	0	149	0	0	0
0046	Rudrapur	42.00	0	0	0	0	0	0	0	0	0	0	0	0	0	0	0	0	0	0	0
0047	Rupapur	68.00	4	4	33	16	17	2	4	16	17	0	0	4	0	10	0	0	0	10	0
0048	Kaharkola	349.00	178	182	1090	621	469	95	85	135	107	0	0	265	89	366	0	339	0	8	0
0049	Babarpur	327.00	417	417	2592	1455	1137	223	203	80	52	0	0	927	393	774	7	634	1	52	3
0050	Chanduapur	75.00	0	0	0	0	0	0	0	0	0	0	0	0	0	0	0	0	0	0	0
0051	Menghpur	140.00	14	14	73	41	32	4	4	41	32	0	0	14	0	24	0	21	0	3	0
0052	Hunseypur	48.00	0	0	0	0	0	0	0	0	0	0	0	0	0	0	0	0	0	0	0
0053	Sarai Saif	195.00	1	1	1	1	0	0	0	0	0	0	0	1	0	1	0	0	0	0	0
0054	Bhagwantpur	79.00	5	5	29	17	12	4	2	3	4	0	0	11	4	6	0	4	0	0	0
Summary for 'Nyay Panchayat' = 0006 (15 detail records)																					
Sum		2599.00	1418	1459	8881	4923	3958	796	773	653	536	0	0	2716	1001	2668	22	2309	12	158	6

1	2	23	24	25	26	27	28	29	30	31	32	33	34	35	36	37	38	39	40	41	42
0006	**Khwajgipur**	**Nyay Panchayat / न्याय पंचायत**																			
0040	Chandrampur	0	0	0	0	0	0	0	0	0	0	0	0	0	0	7	0	0	0	166	224
0041	Birampur	0	0	0	0	0	0	0	0	0	0	0	0	0	0	23	1	0	0	280	575
0042	Umaria Kalan	0	0	0	0	0	0	0	0	0	0	0	0	0	0	9	0	0	0	65	116
0043	Khwajgipur	0	0	0	0	0	0	0	0	2	0	0	0	0	0	19	0	0	0	364	614
0044	Mundramau	2	0	0	0	2	0	0	0	0	0	3	0	0	0	13	0	0	42	290	439
0045	Randhirpur	0	0	0	0	0	0	0	0	0	0	0	0	0	0	11	0	0	0	120	266
0046	Rudrapur	0	0	0	0	0	0	0	0	0	0	0	0	0	0	0	0	0	0	0	0
0047	Rupapur	0	0	0	0	0	0	0	0	0	0	0	0	0	0	0	0	0	0	6	17
0048	Kaharkola	0	0	1	0	0	0	0	0	2	0	0	0	0	0	16	0	0	0	255	469
0049	Babarpur	0	0	0	0	3	0	1	0	0	0	11	0	0	0	73	3	0	0	681	1130
0050	Chanduapur	0	0	0	0	0	0	0	0	0	0	0	0	0	0	0	0	0	0	0	0
0051	Menghpur	0	0	0	0	0	0	0	0	0	0	0	0	0	0	0	0	0	0	17	32
0052	Hunseypur	0	0	0	0	0	0	0	0	0	0	0	0	0	0	0	0	0	0	0	0
0053	Sarai Saif	0	0	0	0	0	0	0	0	0	0	0	0	0	0	1	0	0	0	0	0
0054	Bhagwantpur	0	0	0	0	0	0	0	0	0	0	0	0	0	0	2	0	0	0	11	12
Summary for 'Nyay Panchayat' = 0006 (15 detail records)																					
Sum		2	0	1	0	5	0	1	0	4	0	14	0	0	0	174	4	0	42	2255	3894

1	2	3	4	5	6	7	8	9	10	11	12	13	14	15	16	17	18	19	20	21	22
0007	**Bharkhani**	**Nyay Panchayat / न्याय पंचायत**																			
0055	Sakrauli	167.00	56	56	414	240	174	44	30	96	53	0	0	90	30	128	7	100	6	28	1
0056	Naglapattu	422.00	103	103	562	324	238	53	58	67	59	0	0	89	8	175	4	165	4	3	0
0057	Ramapur	261.00	189	189	988	552	436	92	82	173	109	0	0	295	80	288	3	230	0	25	3
0058	Kunwarpur	81.00	81	81	535	304	231	62	45	111	80	0	0	140	13	125	0	74	0	45	0
0059	Bharkhani	1067.00	579	580	3929	2197	1732	405	353	453	328	0	0	1133	329	1107	6	969	2	58	0
0060	Pachraiya	279.00	85	85	547	308	239	63	59	85	70	0	0	143	19	183	2	152	0	21	0
0061	Hasnapur	335.00	219	219	1378	801	577	125	109	74	42	0	0	315	56	497	0	473	0	1	0
0062	Bilsari Malik	130.00	40	40	207	120	87	23	23	3	0	0	0	34	4	67	0	66	0	1	0
0063	Malikapur	241.00	151	151	937	528	409	90	62	89	60	0	0	286	148	284	4	242	0	19	0
0064	Paintpur	349.00	180	180	1008	549	459	72	94	324	248	0	0	233	34	303	1	289	0	2	0
0065	Binaika Mafi	254.00	36	36	208	123	85	20	17	97	68	0	0	61	14	70	0	39	0	29	0
0066	Deoniapur Balbhad	144.00	62	62	339	191	148	40	27	154	115	0	0	66	10	95	0	92	0	0	0
0067	Sandi Khera	411.00	21	25	191	106	85	22	20	0	0	0	0	63	12	54	0	49	0	0	0
Summary for 'Nyay Panchayat' = 0007 (13 detail records)																					
Sum		4141 00	1802	1807	11243	6343	4900	1111	979	1726	1232	0	0	2948	757	3376	27	2940	12	232	4

1	2	23	24	25	26	27	28	29	30	31	32	33	34	35	36	37	38	39	40	41	42
0007	**Bharkhani**	**Nyay Panchayat / न्याय पंचायत**																			
0055	Sakrauli	0	0	0	0	0	0	0	0	0	0	0	0	0	0	0	0	1	0	111	167
0056	Naglapattu	0	0	0	0	0	0	0	0	4	0	0	0	0	0	3	0	0	0	149	234
0057	Ramapur	4	0	0	0	3	0	0	0	0	0	8	0	0	0	18	0	0	1	264	432
0058	Kunwarpur	0	0	0	0	0	0	0	0	0	0	3	0	0	0	3	0	0	0	179	231
0059	Bharkhani	0	0	0	0	0	0	0	0	0	0	6	0	0	0	74	4	0	0	1090	1726
0060	Pachraiya	0	0	0	0	0	0	1	0	0	0	0	0	0	0	9	2	0	0	125	237
0061	Hasnapur	0	0	0	0	15	0	0	0	0	0	1	0	0	0	7	0	0	0	304	577
0062	Bilsari Malik	0	0	0	0	0	0	0	0	0	0	0	0	0	0	0	0	0	0	53	87
0063	Malikapur	3	0	0	0	0	0	0	0	0	0	1	0	0	0	19	4	0	0	244	405
0064	Paintpur	0	0	0	0	0	0	0	0	0	0	0	0	0	0	12	1	0	0	246	458
0065	Binaika Mafi	0	0	0	0	0	0	0	0	0	0	0	0	0	0	2	0	0	0	53	85
0066	Deoniapur Balbhadra	0	0	0	0	0	0	0	0	2	0	0	0	0	0	1	0	0	0	96	148
0067	Sandi Khera	0	0	0	0	0	0	0	0	0	0	0	0	0	0	5	0	0	0	52	85
Summary for 'Nyay Panchayat' = 0007 (13 detail records)																					
Sum		7	0	0	0	18	0	1	0	6	0	19	0	0	0	153	11	1	1	2966	4872

1	2	3	4	5	6	7	8	9	10	11	12	13	14	15	16	17	18	19	20	21	22
0008	**Bilsar Helan**	**Nyay Panchayat / न्याय पंचायत**																			
0068	Bhahpur Sapha	653.00	134	134	816	457	359	96	70	136	102	0	0	158	35	251	2	242	0	0	0
0069	Dwar Nagla	143.00	58	58	335	182	153	24	23	59	41	0	0	44	9	116	0	79	0	34	0
0070	Ghanu Nagla	143.00	81	81	524	312	212	36	36	104	65	0	0	34	6	239	2	232	2	7	0
0071	Dhani Nagla	213.00	125	125	712	406	306	55	49	50	33	0	0	267	118	253	2	204	0	36	0
0072	Bahrampur	142.00	61	61	431	230	201	43	36	0	0	0	0	59	14	159	0	159	0	0	0
0073	Serhamau	152.00	77	77	525	298	227	39	28	0	0	0	0	163	54	177	0	169	0	0	0
0074	Newada	134.00	59	63	403	216	187	38	39	29	28	0	0	53	15	133	0	105	0	26	0
0075	Sahuapur	201.00	65	68	509	280	229	42	47	9	4	0	0	103	27	163	1	159	0	0	0
0076	Bilsar Helan	284.00	152	205	1134	647	487	119	94	201	147	0	0	159	46	378	3	252	0	117	0
0077	Bilsar Harsen	399.00	105	106	759	446	313	63	59	178	140	0	0	238	64	251	4	219	0	19	0
0078	Naseerpur	139.00	58	82	426	244	182	44	59	4	2	0	0	70	12	143	0	143	0	0	0
0079	Bibiyapur	126.00	0	0	0	0	0	0	0	0	0	0	0	0	0	0	0	0	0	0	0
0080	Bisauli	345.00	88	88	513	288	225	42	36	33	29	0	0	152	40	174	0	169	0	0	0
0081	Man Nagla	474.00	268	268	1488	855	633	162	115	160	110	0	0	368	79	469	0	365	0	75	0
0082	Ismailpur	187.00	131	131	679	372	307	58	51	135	95	0	0	172	56	217	2	154	0	56	2
Summary for 'Nyay Panchayat' = 0008 (15 detail records)																					
Sum		3735.00	1462	1547	9254	5233	4021	861	742	1098	796	0	0	2040	575	3123	16	2651	2	370	2

1	2	23	24	25	26	27	28	29	30	31	32	33	34	35	36	37	38	39	40	41	42
0008	**Bilsar Helan**	**Nyay Panchayat / न्याय पंचायत**																			
0068	Bhahpur Sapha	0	0	0	0	5	0	0	0	0	0	0	0	0	0	4	2	0	0	206	357
0069	Dwar Nagla	0	0	0	0	1	0	0	0	0	0	0	0	0	0	2	0	0	0	66	153
0070	Ghanu Nagla	0	0	0	0	0	0	0	0	0	0	0	0	0	0	0	0	0	0	73	210
0071	Dhani Nagla	1	0	0	0	0	0	0	0	0	0	4	0	0	0	8	2	0	0	153	304
0072	Bahrampur	0	0	0	0	0	0	0	0	0	0	0	0	0	0	0	0	0	0	71	201
0073	Serhamau	0	0	0	0	0	0	0	0	0	0	0	0	0	0	8	0	0	0	121	227
0074	Newada	0	0	0	0	0	0	0	0	0	0	0	0	0	0	2	0	0	0	83	187
0075	Sahuapur	0	0	0	0	1	1	0	0	0	0	0	0	0	0	3	0	0	1	117	227
0076	Bilsar Helan	1	0	0	0	0	0	0	0	0	0	0	0	0	0	8	3	0	0	269	484
0077	Bilsar Harsen	4	0	0	0	0	0	0	0	0	0	2	0	0	0	7	4	0	0	195	309
0078	Naseerpur	0	0	0	0	0	0	0	0	0	0	0	0	0	0	0	0	0	0	101	182
0079	Bibiyapur	0	0	0	0	0	0	0	0	0	0	0	0	0	0	0	0	0	0	0	0
0080	Bisauli	0	0	0	0	0	0	0	0	0	0	0	0	0	0	5	0	0	0	114	225
0081	Man Nagla	2	0	0	0	0	0	0	0	0	0	8	0	1	0	18	0	0	0	386	633
0082	Ismailpur	1	0	0	0	0	0	0	0	0	0	1	0	0	0	5	0	1	0	154	305
Summary for 'Nyay Panchayat' = 0008 (15 detail records)																					
Sum		9	0	0	0	7	1	0	0	0	0	15	0	1	0	70	11	1	1	2109	4004

1	2	3	4	5	6	7	8	9	10	11	12	13	14	15	16	17	18	19	20	21	22
0009	**Daghela**	**Nyay Panchayat / न्याय पंचायत**																			
0083	Hathaura	567.00	267	267	1648	912	736	157	133	137	121	0	0	536	204	506	4	469	2	11	0
0084	Atariya	200.00	56	56	305	177	128	15	40	0	0	0	0	98	24	104	0	101	0	2	0
0085	Daghela	263.00	266	267	1465	819	646	131	125	139	127	0	0	404	115	478	1	428	0	28	1
0086	Baragaon	233.00	38	38	294	165	129	31	29	1	0	0	0	80	38	89	0	88	0	0	0
0087	Thariya	108.00	77	77	593	325	268	58	47	69	61	0	0	148	32	191	0	189	0	0	0
0088	Rajuapur	224.00	95	95	428	272	156	54	20	46	31	0	0	26	11	150	2	146	2	0	0
0089	Mahmoodpur	162.00	98	99	598	328	270	51	51	25	16	0	0	148	41	197	5	170	0	2	0
0090	Tera	188.00	62	81	498	281	217	41	47	16	10	0	0	221	125	141	0	136	0	5	0
0091	Nagla Bhainsi	192.00	138	138	828	478	350	95	63	74	59	0	0	230	77	267	1	170	0	94	0
0092	Farigahana	395.00	247	293	1669	917	752	185	173	244	194	0	0	265	61	535	3	510	3	15	0
0093	Aliyapur	104.00	75	75	413	237	176	50	32	0	0	0	0	125	45	125	0	122	0	0	0
0094	Behti	210.00	167	178	975	547	428	91	80	45	34	0	0	162	37	323	1	315	1	3	0
0095	Jeora	499.00	173	199	1367	786	581	162	134	152	98	0	0	307	41	422	3	362	2	37	0
Summary for 'Nyay Panchayat' = 0009 (13 detail records)																					
Sum		3345 00	1759	1863	11081	6244	4837	1121	974	948	751	0	0	2750	851	3528	20	3206	10	197	1

1	2	23	24	25	26	27	28	29	30	31	32	33	34	35	36	37	38	39	40	41	42
0009	**Daghela**	**Nyay Panchayat / न्याय पंचायत**																			
0083	Hathaura	0	0	0	0	0	0	0	0	0	0	2	0	0	0	24	2	0	0	406	732
0084	Atariya	0	0	0	0	0	0	0	0	0	0	0	0	0	0	1	0	0	0	73	128
0085	Daghela	2	0	0	0	0	0	0	0	0	0	1	0	0	0	19	0	0	0	341	645
0086	Baragaon	0	0	0	0	0	0	0	0	0	0	0	0	0	0	1	0	0	0	76	129
0087	Thariya	0	0	0	0	0	0	0	0	0	0	0	0	0	0	2	0	0	0	134	268
0088	Rajuapur	0	0	0	0	0	0	0	0	0	0	0	0	0	0	4	0	0	0	122	154
0089	Mahmoodpur	11	1	0	0	0	0	0	0	0	0	0	0	0	0	14	4	0	0	131	265
0090	Tera	0	0	0	0	0	0	0	0	0	0	0	0	0	0	0	0	0	0	140	217
0091	Nagla Bhainsi	0	0	0	0	0	0	0	0	0	0	0	0	0	0	3	1	0	41	211	308
0092	Farigahana	1	0	0	0	5	0	0	0	0	0	0	0	0	0	4	0	0	0	382	749
0093	Aliyapur	0	0	0	0	0	0	0	0	0	0	0	0	0	0	3	0	0	0	112	176
0094	Behti	0	0	0	0	0	0	0	0	0	0	0	0	0	0	5	0	0	2	224	425
0095	Jeora	0	0	0	0	6	0	0	0	0	0	0	0	0	0	17	1	0	5	364	573
Summary for 'Nyay Panchayat' = 0009 (13 detail records)																					
Sum		14	1	0	0	11	0	0	0	0	0	3	0	0	0	97	8	0	48	2716	4769

1	2	3	4	5	6	7	8	9	10	11	12	13	14	15	16	17	18	19	20	21	22
0010	**Munder**	**Nyay Panchayat / न्याय पंचायत**																			
0096	Deoniyapur Sarsai	91.00	0	0	0	0	0	0	0	0	0	0	0	0	0	0	0	0	0	0	0
0097	Semar Jhala	398.00	264	282	1718	954	764	149	133	104	85	0	0	407	183	550	0	545	0	0	0
0098	Dhauraliya	94.00	31	31	158	86	72	15	16	0	0	0	0	55	27	46	0	46	0	0	0
0099	Gajiyapur	44.00	61	61	303	169	134	27	28	2	1	0	0	65	4	100	0	99	0	0	0
0100	Adampur	44.00	46	73	348	202	146	28	27	34	28	0	0	40	0	118	0	93	0	22	0
0101	Nizampur	285.00	253	312	1739	971	768	181	141	146	104	0	0	298	45	496	0	422	0	58	0
0102	Pali Dehat	225.00	0	0	0	0	0	0	0	0	0	0	0	0	0	0	0	0	0	0	0
0103	Ahmadpur	81.00	55	55	310	176	134	31	26	176	134	0	0	4	0	108	0	102	0	0	0
0104	Rajarampur	77.00	0	0	0	0	0	0	0	0	0	0	0	0	0	0	0	0	0	0	0
0105	Bhahpur	148.00	45	45	257	138	119	25	32	29	21	0	0	18	0	86	0	83	0	0	0
0106	Khankalapur	97.00	90	90	601	329	272	45	49	4	1	0	0	201	88	177	0	160	0	14	0
0107	Jahanpur	124.00	14	15	90	63	27	8	4	0	0	0	0	34	3	32	1	29	0	0	0
0108	Akhri	70.00	23	23	156	91	65	9	8	0	0	0	0	39	18	60	0	59	0	0	0
0109	Munder	666.00	486	517	3012	1670	1342	331	301	160	127	0	0	727	157	930	2	723	1	138	0
0110	Kausiya	125.00	56	56	335	175	160	36	40	59	61	0	0	79	39	82	0	75	0	7	0
0111	Sarsai	352.00	199	199	1089	575	514	92	107	75	60	0	0	157	53	342	5	318	0	8	1
0112	Timirpur	214.00	139	139	795	430	365	81	83	66	52	0	0	191	59	204	1	200	1	0	0
0113	Saidapur	131.00	95	95	570	296	274	57	69	70	66	0	0	129	46	164	0	151	0	8	0
0114	Markara	199.00	77	77	421	238	183	60	48	62	39	0	0	65	8	114	0	110	0	2	0
0115	Amirta	332.00	145	161	886	488	398	74	61	63	46	0	0	255	74	280	14	242	1	33	13
0116	Rahtaura	292.00	203	222	1108	605	503	98	111	131	113	0	0	205	56	338	2	293	0	16	0

1	2	23	24	25	26	27	28	29	30	31	32	33	34	35	36	37	38	39	40	41	42
0010	**Munder**	**Nyay Panchayat / न्याय पंचायत**																			
0096	Deoniyapur Sarsai	0	0	0	0	0	0	0	0	0	0	0	0	0	0	0	0	0	0	0	0
0097	Semar Jhala	0	0	0	0	0	0	0	0	0	0	0	0	0	0	5	0	0	0	404	764
0098	Dhauraliya	0	0	0	0	0	0	0	0	0	0	0	0	0	0	0	0	0	0	40	72
0099	Gajiyapur	0	0	0	0	0	0	0	0	0	0	0	0	0	0	1	0	0	0	69	134
0100	Adampur	0	0	0	0	0	0	0	0	0	0	0	0	0	0	3	0	0	0	84	146
0101	Nizampur	0	0	0	0	0	0	0	0	0	0	0	0	0	0	16	0	0	0	475	768
0102	Pali Dehat	0	0	0	0	0	0	0	0	0	0	0	0	0	0	0	0	0	0	0	0
0103	Ahmadpur	0	0	0	0	0	0	0	0	0	0	0	0	0	0	6	0	0	69	68	65
0104	Rajarampur	0	0	0	0	0	0	0	0	0	0	0	0	0	0	0	0	0	0	0	0
0105	Bhahpur	0	0	0	0	0	0	0	0	0	0	0	0	0	0	3	0	0	0	52	119
0106	Khankalapur	0	0	0	0	0	0	0	0	0	0	0	0	0	0	3	0	0	0	152	272
0107	Jahanpur	0	0	0	0	0	0	0	0	0	0	0	0	0	0	3	1	0	0	31	26
0108	Akhri	0	0	0	0	0	0	0	0	0	0	0	0	0	0	1	0	0	0	31	65
0109	Munder	0	0	0	0	0	0	3	0	0	0	3	0	0	0	63	1	0	4	740	1336
0110	Kausiya	0	0	0	0	0	0	0	0	0	0	0	0	0	0	0	0	0	0	93	160
0111	Sarsai	0	0	0	0	2	0	0	0	0	0	0	0	0	0	14	4	0	0	233	509
0112	Timirpur	0	0	0	0	0	0	0	0	0	0	0	0	0	0	4	0	0	0	226	364
0113	Saidapur	0	0	0	0	0	0	0	0	0	0	0	0	0	0	5	0	0	0	132	274
0114	Markara	0	0	0	0	0	0	0	0	0	0	0	0	0	0	2	0	0	0	124	183
0115	Amirta	0	0	0	0	0	0	0	0	0	0	1	0	0	0	4	0	0	0	208	384
0116	Rahtaura	1	1	0	0	9	0	0	0	1	0	4	1	0	0	14	0	0	0	267	501

1	2	3	4	5	6	7	8	9	10	11	12	13	14	15	16	17	18	19	20	21	22
Summary for 'Nyay Panchayat' = 0010 (21 detail records)																					
Sum		4089.00	2282	2453	13896	7656	6240	1347	1284	1181	938	0	0	2969	860	4227	25	3750	3	306	14
0011	**Sahjanpur**	**Nyay Panchayat / न्याय पंचायत**																			
0117	Khwajgipur	50.00	38	38	224	123	101	26	20	0	0	0	0	60	8	61	0	43	0	10	0
0118	Dharampur	171.00	51	51	301	166	135	35	34	61	46	0	0	75	7	83	0	73	0	2	0
0119	Kishanpur	134.00	0	0	0	0	0	0	0	0	0	0	0	0	0	0	0	0	0	0	0
0120	Ratanpur	170.00	126	126	716	394	322	79	66	99	84	0	0	203	37	228	0	155	0	50	0
0121	Garhuapur	104.00	0	0	0	0	0	0	0	0	0	0	0	0	0	0	0	0	0	0	0
0122	Ramapur Lal	107.00	57	57	344	188	156	55	45	15	12	0	0	43	0	103	0	99	0	0	0
0123	Ramdaspur	72.00	55	55	374	203	171	41	35	30	15	0	0	21	2	104	0	98	0	5	0
0124	Mahamdapur	59.00	0	0	0	0	0	0	0	0	0	0	0	0	0	0	0	0	0	0	0
0125	Khanjahanpur	97.00	0	0	0	0	0	0	0	0	0	0	0	0	0	0	0	0	0	0	0
0126	Asmadha	140.00	132	153	799	430	369	82	85	51	41	0	0	157	37	223	1	147	1	68	0
0127	Daulatpur	136.00	70	78	422	232	190	44	38	184	143	0	0	119	25	124	5	88	5	26	0
0128	Bhorapur	181.00	176	177	998	563	435	82	82	160	129	0	0	334	79	319	5	264	3	31	2
0129	Sahjanpur	227.00	204	231	1335	732	603	141	115	48	35	0	0	441	264	373	6	285	1	22	0
0130	Nand Khera	272.00	101	141	875	487	388	77	83	65	58	0	0	238	43	282	6	262	6	1	0
0131	Baseliya	246.00	117	148	704	398	306	58	53	47	35	0	0	224	55	221	1	213	1	0	0
0132	Gaura Udaipur	253.00	122	181	930	512	418	90	91	212	154	0	0	242	44	295	1	273	0	17	0
Summary for 'Nyay Panchayat' = 0011 (16 detail records)																					
Sum		2419.00	1249	1436	8022	4428	3594	810	747	972	752	0	0	2157	601	2416	25	2000	17	232	2

1	2	23	24	25	26	27	28	29	30	31	32	33	34	35	36	37	38	39	40	41	42
Summary for 'Nyay Panchayat' = 0010 (21 detail records)																					
Sum		1	1	0	0	11	0	3	0	1	0	8	1	0	0	147	6	0	73	3429	6142
0011	**Sahjanpur**	**Nyay Panchayat / न्याय पंचायत**																			
0117	Khwajgipur	0	0	0	0	0	0	0	0	0	0	0	0	0	0	8	0	0	0	62	101
0118	Dharampur	0	0	0	0	0	0	0	0	0	0	0	0	0	0	8	0	0	0	83	135
0119	Kishanpur	0	0	0	0	0	0	0	0	0	0	0	0	0	0	0	0	0	0	0	0
0120	Ratanpur	16	0	0	0	2	0	0	0	0	0	0	0	0	0	5	0	0	0	166	322
0121	Garhuapur	0	0	0	0	0	0	0	0	0	0	0	0	0	0	0	0	0	0	0	0
0122	Ramapur Lal	0	0	0	0	0	0	2	0	0	0	0	0	0	0	2	0	0	0	85	156
0123	Ramdaspur	0	0	0	0	0	0	0	0	0	0	0	0	0	0	1	0	0	0	99	171
0124	Mahamdapur	0	0	0	0	0	0	0	0	0	0	0	0	0	0	0	0	0	0	0	0
0125	Khanjahanpur	0	0	0	0	0	0	0	0	0	0	0	0	0	0	0	0	0	0	0	0
0126	Asmadha	0	0	0	0	0	0	1	0	0	0	0	0	0	0	7	0	0	0	207	368
0127	Daulatpur	0	0	0	0	0	0	0	0	0	0	0	0	0	0	10	0	15	47	93	138
0128	Bhorapur	0	0	0	0	0	0	3	0	0	0	0	0	0	0	21	0	0	0	244	430
0129	Sahjanpur	1	0	0	0	0	0	4	1	0	0	9	0	2	0	50	4	0	0	359	597
0130	Nand Khera	0	0	0	0	0	0	0	0	0	0	0	0	0	0	19	0	2	0	203	382
0131	Baseliya	0	0	0	0	0	0	1	0	0	0	1	0	0	0	6	0	0	0	177	305
0132	Gaura Udaipur	0	0	0	0	0	0	0	0	0	0	0	0	0	0	5	1	0	0	217	417
Summary for 'Nyay Panchayat' = 0011 (16 detail records)																					
Sum		17	0	0	0	2	0	11	1	0	0	10	0	2	0	142	5	17	47	1995	3522

1	2	3	4	5	6	7	8	9	10	11	12	13	14	15	16	17	18	19	20	21	22
0012	**Pandeypur**	**Nyay Panchayat / न्याय पंचायत**																			
0133	Kahrai Naktaura	363.00	189	204	1205	710	495	110	99	142	95	0	0	257	43	410	0	393	0	7	0
0134	Raipur	183.00	89	89	634	370	264	85	63	48	47	0	0	85	11	178	0	155	0	23	0
0135	Kankapur Ubariya	449.00	244	244	1557	864	693	172	146	85	60	0	0	287	49	475	2	433	2	32	0
0136	Kanhari	254.00	166	166	1018	568	450	97	72	48	47	0	0	316	108	323	0	290	0	1	0
0137	Bahauddinpur	155.00	108	110	687	389	298	90	60	87	51	0	0	155	25	223	0	223	0	0	0
0138	Kaitha	397.00	77	104	572	313	259	43	53	0	0	0	0	127	38	194	0	192	0	1	0
0139	Pandeypur	277.00	201	204	1290	704	586	145	128	133	111	0	0	321	119	372	3	309	3	42	0
0140	Ubariya Kalan	359.00	129	129	881	469	412	80	86	66	59	0	0	287	132	249	6	218	6	20	0
0141	Rajpur Labhera	207.00	78	78	512	275	237	56	60	5	4	0	0	172	45	129	0	128	0	0	0
0142	Chakauti Khurd	222.00	111	111	668	368	300	50	57	22	19	0	0	129	74	211	1	202	0	7	1
0143	Chakauti Kalan	250.00	84	84	542	307	235	74	57	41	28	0	0	62	4	173	0	171	0	1	0
Summary for 'Nyay Panchayat' = 0012 (11 detail records)																					
Sum		3116.00	1476	1523	9566	5337	4229	1002	881	677	521	0	0	2198	648	2937	12	2714	11	134	1

1	2	23	24	25	26	27	28	29	30	31	32	33	34	35	36	37	38	39	40	41	42
0012	**Pandeypur**	**Nyay Panchayat** / न्याय पंचायत																			
0133	Kahrai Naktaura	0	0	0	0	1	0	0	0	0	0	0	0	0	0	9	0	0	0	300	495
0134	Raipur	0	0	0	0	0	0	0	0	0	0	0	0	0	0	0	0	0	0	192	264
0135	Kankapur Ubariya	0	0	0	0	0	0	0	0	0	0	0	0	0	0	10	0	0	0	389	691
0136	Kanhari	0	0	0	0	1	0	0	0	0	0	14	0	1	0	16	0	0	0	245	450
0137	Bahauddinpur	0	0	0	0	0	0	0	0	0	0	0	0	0	0	0	0	0	0	166	298
0138	Kaitha	0	0	0	0	0	0	0	0	0	0	0	0	0	0	1	0	0	0	119	259
0139	Pandeypur	0	0	0	0	1	0	0	0	0	0	2	0	0	0	18	0	0	81	332	502
0140	Ubariya Kalan	0	0	0	0	0	0	1	0	0	0	1	0	3	0	6	0	0	0	220	406
0141	Rajpur Labhera	0	0	0	0	0	0	0	0	0	0	0	0	0	0	1	0	0	0	146	237
0142	Chakauti Khurd	0	0	0	0	0	0	0	0	0	0	0	0	0	0	2	0	0	95	157	204
0143	Chakauti Kalan	0	0	0	0	0	0	0	0	0	0	0	0	0	0	1	0	0	0	134	235
Summary for 'Nyay Panchayat' = 0012 (11 detail records)																					
Sum		0	0	0	0	3	0	1	0	0	0	17	0	4	0	64	0	0	176	2400	4041

1	2	3	4	5	6	7	8	9	10	11	12	13	14	15	16	17	18	19	20	21	22
0013	**Sawaizpur**	**Nyay Panchayat / न्याय पंचायत**																			
0144	Ubariya Khurd	234.00	46	52	303	170	133	40	29	53	40	0	0	34	8	97	0	89	0	8	0
0145	Khetauli	183.00	139	139	749	428	321	70	62	30	26	0	0	212	70	241	1	225	0	2	0
0146	Nizampur Saida	51.00	44	44	239	135	104	14	20	0	0	0	0	76	34	78	4	68	3	7	0
0147	Rampura Khamariy	195.00	205	205	1324	750	574	165	108	110	86	0	0	350	68	373	1	350	0	5	0
0148	Madnapur	384.00	208	208	1223	706	517	132	103	99	74	0	0	316	103	401	2	378	1	1	0
0149	Chaura Rai	292.00	159	238	1329	757	572	132	117	42	32	0	0	289	78	419	0	415	0	1	0
0150	Singhapur	206.00	71	71	440	259	181	40	27	126	93	0	0	89	0	139	0	139	0	0	0
0151	Jaitpur	101.00	78	78	417	238	179	43	45	5	6	0	0	98	11	127	1	103	0	3	0
0152	Semariya	270.00	160	163	1023	579	444	87	82	25	17	0	0	317	117	321	9	284	4	19	0
0153	Khandaua.Mirzapur	241.00	90	90	499	291	208	46	45	105	67	0	0	87	8	176	0	175	0	0	0
0154	Gaur Khera	244.00	105	105	590	314	276	51	83	79	60	0	0	92	9	203	0	200	0	0	0
0155	Sawaizpur	520.00	318	318	2385	1280	1105	226	241	237	180	0	0	699	311	702	2	589	0	2	0
0156	Silwari	257.00	200	200	1190	683	507	125	107	74	55	0	0	282	77	373	0	370	0	0	0
0157	Dhikaha	332.00	31	31	229	133	96	21	21	0	0	0	0	61	5	80	0	80	0	0	0
Summary for 'Nyay Panchayat' = 0013 (14 detail records)																					
Sum		3510.00	1854	1942	11940	6723	5217	1192	1090	985	736	0	0	3002	899	3730	20	3465	8	48	0

1	2	23	24	25	26	27	28	29	30	31	32	33	34	35	36	37	38	39	40	41	42
0013	Sawaizpur Nyay Panchayat / न्याय पंचायत																				
0144	Ubariya Khurd	0	0	0	0	0	0	0	0	0	0	0	0	0	0	0	0	0	0	73	133
0145	Khetauli	0	0	0	0	1	0	0	0	0	0	0	0	0	0	13	1	0	0	187	320
0146	Nizampur Saida	0	0	0	0	3	1	0	0	0	0	0	0	0	0	0	0	0	7	57	93
0147	Rampura Khamariya	0	0	0	0	0	0	0	0	1	0	0	0	1	0	16	1	0	0	377	573
0148	Madnapur	0	0	0	0	1	0	0	0	0	0	4	0	0	0	17	1	0	0	305	515
0149	Chaura Rai	0	0	0	0	1	0	0	0	0	0	0	0	0	0	2	0	0	0	338	572
0150	Singhapur	0	0	0	0	0	0	0	0	0	0	0	0	0	0	0	0	0	0	120	181
0151	Jaitpur	0	0	0	0	12	1	4	0	0	0	4	0	0	0	1	0	0	0	111	178
0152	Semariya	3	0	0	0	1	0	0	0	0	0	1	0	1	4	12	1	0	0	258	435
0153	Khandaua Mirzapur	0	0	0	0	0	0	0	0	0	0	0	0	0	0	1	0	0	0	115	208
0154	Gaur Khera	0	0	0	0	0	0	0	0	0	0	0	0	0	0	3	0	0	0	111	276
0155	Sawaizpur	2	0	0	0	27	1	0	0	0	0	20	1	0	0	62	0	0	0	578	1103
0156	Silwari	0	0	0	0	0	0	0	0	0	0	0	0	0	0	3	0	0	0	310	507
0157	Dhikaha	0	0	0	0	0	0	0	0	0	0	0	0	0	0	0	0	0	0	53	96
Summary for 'Nyay Panchayat' = 0013 (14 detail records)																					
Sum		5	0	0	0	46	3	4	0	1	0	29	1	2	4	130	4	0	7	2993	5190

1	2	3	4	5	6	7	8	9	10	11	12	13	14	15	16	17	18	19	20	21	22
0014	**Sarai Ragho**	**Nyay Panchayat / न्याय पंचायत**																			
0158	Ramapur Misra	71.00	40	66	352	194	158	34	34	33	23	0	0	58	4	106	0	97	0	1	0
0159	Pahunchna Khera	85.00	29	29	195	107	88	22	13	32	18	0	0	43	13	57	1	49	0	5	0
0160	Lakhmapur	110.00	175	205	1179	649	530	122	103	110	99	0	0	341	132	367	4	283	0	60	4
0161	Haran Kuda	116.00	75	75	396	229	167	44	34	77	48	0	0	113	22	127	2	76	0	31	0
0162	Gurdharu	187.00	58	58	346	188	158	35	35	52	48	0	0	75	18	110	0	106	0	0	0
0163	Salhoni	373.00	257	261	1540	895	645	144	131	123	91	0	0	400	63	485	0	454	0	7	0
0164	Dahirapur	234.00	120	120	641	380	261	64	54	260	164	0	0	163	16	199	0	185	0	13	0
0165	Sarai Ragho	300.00	270	271	1658	938	720	164	130	252	180	0	0	437	138	493	0	463	0	18	0
0166	Nagla Pahladpur	198.00	45	45	210	116	94	15	19	49	43	0	0	34	6	72	0	48	0	24	0
0167	Udharna Pur	282.00	149	150	859	488	371	54	64	139	97	0	0	107	16	269	0	258	0	2	0
0168	Bhaila Mau	426.00	220	220	1155	652	503	107	99	93	62	0	0	338	160	327	2	300	2	11	0
0169	Kankapur Lal	40.00	78	78	493	267	226	57	58	136	111	0	0	47	15	140	1	139	1	1	0
0170	Binaika Akbarpur	52.00	123	123	742	437	305	71	58	173	114	0	0	133	14	232	1	217	1	0	0
0171	Menhdiyarpur	89.00	23	23	123	66	57	13	15	35	38	0	0	30	12	31	0	29	0	2	0
0172	Baroura	220.00	164	168	1012	550	462	99	87	79	57	0	0	196	47	314	0	304	0	3	0
Summary for 'Nyay Panchayat' = 0014 (15 detail records)																					
Sum		2783.00	1826	1892	10901	6156	4745	1045	934	1643	1193	0	0	2515	676	3329	11	3008	4	178	4
Summary for 'Tahsil' = 0010 (172 detail records)																					
Sum		41392.00	21216	22721	136079	76280	59799	13349	12077	13889	10429	0	0	32757	9159	42736	269	38047	116	2728	55
Summary for 'CD Block' = 0010 (172 detail records)																					
Sum		41392.00	21216	22721	136079	76280	59799	13349	12077	13889	10429	0	0	32757	9159	42736	269	38047	116	2728	55

1	2	23	24	25	26	27	28	29	30	31	32	33	34	35	36	37	38	39	40	41	42
0014	Sarai Ragho Nyay Panchayat / न्याय पंचायत																				
0158	Ramapur Misra	5	0	0	0	0	0	0	0	0	0	0	0	0	0	3	0	0	0	88	158
0159	Pahunchna Khera	0	0	0	0	1	0	0	0	0	0	0	0	0	0	2	1	0	0	50	87
0160	Lakhmapur	1	0	0	0	1	0	0	0	0	0	0	0	0	0	22	0	1	0	281	526
0161	Haran Kuda	1	0	0	0	13	2	0	0	0	0	3	0	0	0	3	0	0	0	102	165
0162	Gurdharu	0	0	0	0	0	0	0	0	0	0	0	0	0	0	4	0	0	0	78	158
0163	Salhoni	1	0	0	0	3	0	1	0	2	0	0	0	0	0	17	0	0	1	410	644
0164	Dahirapur	0	0	0	0	1	0	0	0	0	0	0	0	0	0	0	0	0	0	181	261
0165	Sarai Ragho	0	0	0	0	0	0	0	0	0	0	1	0	0	0	11	0	0	0	445	720
0166	Nagla Pahladpur	0	0	0	0	0	0	0	0	0	0	0	0	0	0	0	0	0	0	44	94
0167	Udharna Pur	0	0	0	0	0	0	0	0	0	0	0	0	0	0	9	0	0	0	219	371
0168	Bhaila Mau	1	0	0	0	2	0	0	0	0	0	1	0	0	0	12	0	0	0	325	501
0169	Kankapur Lal	0	0	0	0	0	0	0	0	0	0	0	0	0	0	0	0	0	0	127	225
0170	Binaika Akbarpur	0	0	0	0	13	0	0	0	0	0	0	0	0	0	2	0	0	0	205	304
0171	Menhdiyarpur	0	0	0	0	0	0	0	0	0	0	0	0	0	0	0	0	0	0	35	57
0172	Baroura	0	0	0	0	0	0	0	0	0	0	0	0	0	0	7	0	0	0	236	462
Summary for 'Nyay Panchayat' = 0014 (15 detail records)																					
Sum		9	0	0	0	34	2	1	0	2	0	5	0	0	0	92	1	1	1	2826	4733
Summary for 'Tahsil' = 0010 (172 detail records)																					
Sum		92	2	1	0	171	9	37	1	17	0	178	3	9	4	1456	79	27	407	33517	59123
Summary for 'CD Block' = 0010 (172 detail records)																					
Sum		92	2	1	0	171	9	37	1	17	0	178	3	9	4	1456	79	27	407	33517	59123

1	2	3	4	5	6	7	8	9	10	11	12	13	14	15	16	17	18	19	20	21	22
0020	**Shahabad**	**CD Block / सा. वि. खण्ड**																			
															तहसील / Tahsil			**Shahabad**			**0010**
0015	**Harrai Tigwa**	**Nyay Panchayat / न्याय पंचायत**																			
0173	Fatteypur Viran	40.00	0	0	0	0	0	0	0	0	0	0	0	0	0	0	0	0	0	0	0
0174	Akhtiyarpur	42.00	0	0	0	0	0	0	0	0	0	0	0	0	0	0	0	0	0	0	0
0175	Harrai	304.00	285	358	2089	1146	943	238	197	414	328	0	0	515	202	563	7	293	2	143	1
0176	Ghurha	95.00	79	131	729	395	334	64	66	51	37	0	0	199	66	222	2	200	0	16	0
0177	Agapur	161.00	154	177	1206	666	540	138	121	204	148	0	0	306	58	376	4	247	2	96	1
0178	Sardar Nagar	153.00	35	52	362	199	163	33	25	0	0	0	0	53	6	111	0	111	0	0	0
0179	Jatpura	129.00	89	117	764	412	352	87	51	170	133	0	0	260	154	209	8	126	2	60	6
0180	Gauriya	148.00	61	73	371	204	167	42	33	131	106	0	0	64	18	95	1	30	1	39	0
0181	Hasnapur	199.00	109	130	917	506	411	107	106	180	161	0	0	173	31	262	1	199	1	50	0
0182	Baripur	172.00	89	126	659	364	295	60	51	188	150	0	0	137	25	209	2	193	2	5	0
0183	Kachoora	111.00	73	106	631	347	284	60	70	177	151	0	0	176	52	204	6	93	2	89	4
0184	Aigawan	224.00	269	318	1988	1051	937	149	213	295	254	0	0	501	41	562	3	389	1	106	2
0185	Nabipur	76.00	137	137	766	419	347	67	69	7	3	0	0	107	14	191	0	183	0	0	0
0186	Nagla Bhag	75.00	50	68	344	196	148	28	30	118	85	0	0	72	8	114	0	114	0	0	0
Summary for 'Nyay Panchayat' = 0015 (14 detail records)																					
Sum		1929.00	1430	1793	10826	5905	4921	1073	1032	1935	1556	0	0	2563	675	3118	34	2178	13	604	14

1	2	23	24	25	26	27	28	29	30	31	32	33	34	35	36	37	38	39	40	41	42
0020	Shahabad	CD Block / सा. वि. खण्ड																			
														तहसील / Tahsil				Shahabad			0010
0015	Harrai Tigwa	Nyay Panchayat / न्याय पंचायत																			
0173	Fatteypur Viran	0	0	0	0	0	0	0	0	0	0	0	0	0	0	0	0	0	0	0	0
0174	Akhtiyarpur	0	0	0	0	0	0	0	0	0	0	0	0	0	0	0	0	0	0	0	0
0175	Harrai	2	0	0	0	9	0	10	0	14	0	26	0	28	0	38	4	0	0	583	936
0176	Ghurha	0	0	0	0	0	0	0	0	0	0	0	0	0	0	6	2	0	0	173	332
0177	Agapur	1	0	0	0	0	0	2	0	0	0	10	1	6	0	14	0	0	4	290	532
0178	Sardar Nagar	0	0	0	0	0	0	0	0	0	0	0	0	0	0	0	0	0	0	88	163
0179	Jatpura	1	0	0	0	0	0	2	0	0	0	2	0	1	0	17	0	0	0	203	344
0180	Gauriya	1	0	0	0	3	0	2	0	1	0	3	0	12	0	4	0	0	0	109	166
0181	Hasnapur	0	0	0	0	3	0	0	0	0	0	4	0	0	0	6	0	0	0	244	410
0182	Baripur	9	0	0	0	0	0	0	0	0	0	1	0	0	0	1	0	0	0	155	293
0183	Kachoora	5	0	1	0	2	0	1	0	0	0	2	0	0	0	11	0	0	0	143	278
0184	Aigawan	7	0	0	0	11	0	0	0	6	0	7	0	11	0	25	0	0	0	489	934
0185	Nabipur	0	0	0	0	0	0	0	0	0	0	0	0	0	0	8	0	0	0	228	347
0186	Nagla Bhag	0	0	0	0	0	0	0	0	0	0	0	0	0	0	0	0	0	0	82	148
Summary for 'Nyay Panchayat' = 0015 (14 detail records)																					
Sum		26	0	1	0	28	0	17	0	21	0	55	1	58	0	130	6	0	4	2787	4883

1	2	3	4	5	6	7	8	9	10	11	12	13	14	15	16	17	18	19	20	21	22
0016	**Udhranpur**	**Nyay Panchayat / न्याय पंचायत**																			
0187	Garheypur	214.00	100	125	771	440	331	100	89	130	84	0	0	222	79	211	0	211	0	0	0
0188	Naseerpur	112.00	16	30	176	98	78	14	10	0	0	0	0	24	1	59	0	57	0	0	0
0189	Udhranpur	631.00	508	575	3621	1944	1677	355	316	261	211	0	0	1163	668	1028	23	665	0	106	0
0190	Behta Kola	103.00	72	74	464	256	208	50	43	69	56	0	0	94	9	162	3	138	3	19	0
0191	Purwa Pipariya	189.00	181	211	1226	683	543	150	108	110	85	0	0	279	39	417	2	330	0	50	1
0192	Parial	298.00	116	155	957	536	421	109	84	58	46	0	0	153	18	323	23	198	4	96	1
0193	Puranpur	93.00	0	0	0	0	0	0	0	0	0	0	0	0	0	0	0	0	0	0	0
0194	Kala Gara	233.00	186	186	1228	694	534	139	124	69	68	0	0	271	33	386	0	325	0	41	0
0195	Umariya Dhani	69.00	67	67	308	182	126	32	17	29	19	0	0	36	2	112	0	87	0	19	0
0196	Firoozpur Khurd	146.00	96	138	825	459	366	95	77	112	72	0	0	231	62	251	0	214	0	17	0
0197	Hiroli Kutub Nagar	255.00	171	228	1290	692	598	148	94	31	23	0	0	291	86	399	2	298	2	85	0
0198	Chiraiyan	127.00	0	0	0	0	0	0	0	0	0	0	0	0	0	0	0	0	0	0	0
0199	Khulkipur	36.00	16	20	131	65	66	11	10	0	0	0	0	31	11	38	0	38	0	0	0
0200	Chak Pihani	86.00	0	0	0	0	0	0	0	0	0	0	0	0	0	0	0	0	0	0	0
0201	Jogipur	143.00	0	0	0	0	0	0	0	0	0	0	0	0	0	0	0	0	0	0	0
Summary for 'Nyay Panchayat' = 0016 (15 detail records)																					
Sum		2735.00	1529	1809	10997	6049	4948	1203	972	869	664	0	0	2795	1008	3386	53	2561	9	433	2

1	2	23	24	25	26	27	28	29	30	31	32	33	34	35	36	37	38	39	40	41	42
0016	**Udhranpur**	**Nyay Panchayat / न्याय पंचायत**																			
0187	Garheypur	0	0	0	0	0	0	0	0	0	0	0	0	0	0	0	0	0	0	229	331
0188	Naseerpur	0	0	0	0	0	0	0	0	0	0	0	0	0	0	2	0	0	0	39	78
0189	Udhranpur	0	0	0	0	2	3	2	0	7	0	69	2	3	0	174	18	0	0	916	1654
0190	Behta Kola	0	0	0	0	0	0	0	0	0	0	2	0	0	0	3	0	0	0	94	205
0191	Purwa Pipariya	0	0	0	0	15	0	0	0	0	0	2	0	1	0	19	1	0	0	266	541
0192	Parial	0	0	0	0	25	18	0	0	1	0	1	0	0	0	2	0	0	0	213	398
0193	Puranpur	0	0	0	0	0	0	0	0	0	0	0	0	0	0	0	0	0	0	0	0
0194	Kala Gara	0	0	0	0	10	0	0	0	0	0	1	0	0	0	9	0	0	0	308	534
0195	Umariya Dhani	0	0	0	0	0	0	0	0	0	0	0	0	1	0	5	0	0	0	70	126
0196	Firoozpur Khurd	0	0	0	0	3	0	0	0	1	0	3	0	0	0	13	0	0	0	208	366
0197	Hiroli Kutub Nagar	1	0	0	0	3	0	0	0	1	0	5	0	0	0	6	0	0	0	293	596
0198	Chiraiyan	0	0	0	0	0	0	0	0	0	0	0	0	0	0	0	0	0	0	0	0
0199	Khulkipur	0	0	0	0	0	0	0	0	0	0	0	0	0	0	0	0	0	0	27	66
0200	Chak Pihani	0	0	0	0	0	0	0	0	0	0	0	0	0	0	0	0	0	0	0	0
0201	Jogipur	0	0	0	0	0	0	0	0	0	0	0	0	0	0	0	0	0	0	0	0
Summary for 'Nyay Panchayat' = 0016 (15 detail records)																					
Sum		1	0	0	0	58	21	2	0	10	0	83	2	5	0	233	19	0	0	2663	4895

1	2	3	4	5	6	7	8	9	10	11	12	13	14	15	16	17	18	19	20	21	22
0017	**Basat Nagar**	**Nyay Panchayat / न्याय पंचायत**																			
0202	Birauri	343.00	233	233	1579	871	708	159	146	197	162	0	0	453	123	469	0	371	0	74	0
0203	Narhai	326.00	260	282	1662	899	763	199	156	189	164	0	0	308	35	549	117	456	112	47	4
0204	Jhothupur	383.00	233	321	1828	999	829	184	180	137	118	0	0	475	120	608	1	536	0	18	0
0205	Newada	37.00	72	73	522	279	243	49	50	0	0	0	0	48	0	161	0	158	0	2	0
0206	Basat Nagar	620.00	376	425	2553	1411	1142	246	217	163	110	0	0	508	166	821	4	602	1	142	2
0207	Bhadasi	170.00	144	188	1007	566	441	109	111	153	115	0	0	298	67	292	4	249	4	30	0
0208	Baburhai	119.00	53	53	376	207	169	45	37	10	9	0	0	80	11	104	1	89	0	12	1
0209	Manikapur Bamiyar	261.00	96	148	929	472	457	108	104	91	89	0	0	243	53	281	25	241	4	36	21
Summary for 'Nyay Panchayat' = 0017 (8 detail records)																					
Sum		2259.00	1467	1723	10456	5704	4752	1099	1001	940	767	0	0	2413	575	3285	152	2702	121	361	28

1	2	23	24	25	26	27	28	29	30	31	32	33	34	35	36	37	38	39	40	41	42
0017	**Basat Nagar**	**Nyay Panchayat / न्याय पंचायत**																			
0202	Birauri	3	0	0	0	1	0	2	0	0	0	2	0	0	0	16	0	0	0	402	708
0203	Narhai	0	0	0	0	0	0	2	0	0	0	8	0	0	0	36	1	0	0	350	646
0204	Jhothupur	12	0	0	0	8	0	0	0	1	0	3	0	1	0	29	1	3	2	388	826
0205	Newada	0	0	0	0	0	0	0	0	0	0	0	0	0	0	1	0	0	0	118	243
0206	Basat Nagar	2	0	0	0	13	0	0	0	1	0	13	0	9	0	39	1	1	0	589	1138
0207	Bhadasi	0	0	1	0	1	0	6	0	0	0	1	0	0	0	4	0	0	0	274	437
0208	Baburhai	0	0	0	0	0	0	0	0	0	0	0	0	0	0	3	0	8	45	95	123
0209	Manikapur Bamiyari	0	0	0	0	0	0	0	0	0	0	0	0	0	0	4	0	0	0	191	432
Summary for 'Nyay Panchayat' = 0017 (8 detail records)																					
Sum		17	0	1	0	23	0	10	0	2	0	27	0	10	0	132	3	12	47	2407	4553

1	2	3	4	5	6	7	8	9	10	11	12	13	14	15	16	17	18	19	20	21	22
0018	**Daulatpur Ganga**	**Nyay Panchayat / न्याय पंचायत**																			
0210	Bhoora	177.00	52	67	397	217	180	56	36	77	61	0	0	116	51	103	4	63	3	29	1
0211	Naya Gaon	107.00	44	51	334	190	144	34	26	190	144	0	0	87	7	102	0	87	0	14	0
0212	Shahabad Dehat	1483.00	224	281	1516	852	664	154	139	140	101	0	0	260	52	440	5	281	0	85	2
0213	Karmullapur	94.00	0	0	0	0	0	0	0	0	0	0	0	0	0	0	0	0	0	0	0
0214	Mishripur	113.00	80	92	635	358	277	80	53	0	0	0	0	223	97	193	0	172	0	9	0
0215	Nagla ganesh	266.00	173	187	1053	575	478	108	115	318	274	0	0	137	18	324	1	202	0	100	0
0216	Daulatpur Gangada	72.00	86	86	542	291	251	43	51	141	122	0	0	117	38	153	3	145	1	0	0
0217	Sikandarpur kallu	330.00	203	239	1279	696	583	136	129	37	31	0	0	340	74	373	14	231	1	36	9
0218	Anjhi Station	549.18	59	63	274	152	122	34	24	43	36	0	0	105	56	74	3	2	0	4	1
0219	Naurozpur	239.00	70	82	421	231	190	53	41	218	178	0	0	103	17	120	1	66	0	41	1
0220	Kakrahai	56.00	0	0	0	0	0	0	0	0	0	0	0	0	0	0	0	0	0	0	0
0221	Daryapur Bikku	198.00	92	178	1110	614	496	124	123	171	134	0	0	198	41	301	12	113	2	100	3
0222	Nagla kallu	285.00	133	139	885	493	392	99	93	220	178	0	0	248	101	255	0	137	0	65	0
Summary for 'Nyay Panchayat' = 0018 (13 detail records)																					
Sum		3969 18	1216	1465	8446	4669	3777	921	830	1555	1259	0	0	1934	552	2438	43	1499	7	483	17

1	2	23	24	25	26	27	28	29	30	31	32	33	34	35	36	37	38	39	40	41	42
0018	**Daulatpur Ganga Nyay Panchayat / न्याय पंचायत**																				
0210	Bhoora	0	0	0	0	0	0	1	0	0	0	4	0	1	0	5	0	0	0	114	176
0211	Naya Gaon	0	0	0	0	0	0	0	0	0	0	0	0	0	0	1	0	0	0	88	144
0212	Shahabad Dehat	7	0	0	0	6	1	14	1	2	0	8	1	15	0	22	0	0	5	412	654
0213	Karmullapur	0	0	0	0	0	0	0	0	0	0	0	0	0	0	0	0	0	0	0	0
0214	Mishripur	0	0	0	0	1	0	0	0	0	0	0	0	0	0	11	0	0	0	165	277
0215	Nagla ganesh	0	0	0	0	2	0	1	0	2	0	3	0	1	0	13	1	0	18	251	459
0216	Daulatpur Gangadas	0	0	0	0	0	0	1	0	0	0	0	0	1	0	6	2	0	0	138	248
0217	Sikandarpur kallu	0	0	0	0	4	0	7	0	3	0	38	1	16	0	38	3	0	0	323	569
0218	Anjhi Station	0	0	0	0	8	0	0	0	11	0	2	0	34	2	13	0	0	0	78	119
0219	Naurozpur	0	0	0	0	0	0	0	0	5	0	0	0	4	0	4	0	0	0	111	189
0220	Kakrahai	0	0	0	0	0	0	0	0	0	0	0	0	0	0	0	0	0	0	0	0
0221	Daryapur Bikku	2	0	0	0	17	5	1	0	26	0	6	0	3	0	33	2	0	0	313	484
0222	Nagla kallu	0	0	1	0	1	0	4	0	2	0	9	0	22	0	14	0	0	0	238	392
Summary for 'Nyay Panchayat' = 0018 (13 detail records)																					
Sum		9	0	1	0	39	6	29	1	51	0	70	2	97	2	160	8	0	23	2231	3711

1	2	3	4	5	6	7	8	9	10	11	12	13	14	15	16	17	18	19	20	21	22
0019	**Saadat Nagar**	**Nyay Panchayat / न्याय पंचायत**																			
0223	Mithnapur	92.00	135	153	936	524	412	102	100	85	60	0	0	285	90	276	2	204	0	36	0
0224	Hathelia	74.00	0	0	0	0	0	0	0	0	0	0	0	0	0	0	0	0	0	0	0
0225	Sharma	362.00	270	310	2040	1110	930	211	188	291	255	0	0	586	151	580	5	469	3	51	1
0226	Fattepur Sheogulam	63.00	51	67	418	241	177	47	32	155	105	0	0	97	33	117	0	69	0	40	0
0227	Jharsa Kesari	93.00	65	65	398	230	168	39	33	93	71	0	0	142	42	132	0	129	0	0	0
0228	Pachtaur	116.00	3	3	4	4	0	0	0	0	0	0	0	3	0	4	0	0	0	0	0
0229	Jharsa Alampur	118.00	78	110	586	320	266	67	61	19	17	0	0	124	11	155	0	124	0	14	0
0230	Pasigavan	125.00	103	119	759	437	322	86	60	125	106	0	0	162	25	233	0	203	0	20	0
0231	Miyanpur	150.00	124	141	806	451	355	90	76	135	104	0	0	248	54	222	1	180	1	15	0
0232	Husainapur Dhauka	146.00	61	80	453	259	194	48	33	100	78	0	0	115	46	139	3	108	1	20	2
0233	Saadat Nagar	261.00	275	349	2170	1169	1001	208	198	320	274	0	0	603	248	623	7	350	0	140	1
0234	Mainpur	68.00	0	0	0	0	0	0	0	0	0	0	0	0	0	0	0	0	0	0	0
0235	Behra Rasoolpur	147.00	125	162	869	483	386	76	85	166	140	0	0	207	32	280	2	246	1	1	0
0236	Paneora Ballia	402.00	230	233	1361	754	607	116	131	490	400	0	0	351	59	417	20	226	20	144	0
0237	Asgarpur	146.00	137	165	874	485	389	87	73	248	187	0	0	214	94	271	6	121	0	93	5
0238	Sharah	252.00	83	83	444	247	197	37	39	246	196	0	0	102	7	141	1	93	0	28	1
Summary for 'Nyay Panchayat' = 0019 (16 detail records)																					
Sum		2615.00	1740	2040	12118	6714	5404	1214	1109	2473	1993	0	0	3239	892	3590	47	2522	26	602	10

1	2	23	24	25	26	27	28	29	30	31	32	33	34	35	36	37	38	39	40	41	42
0019	Saadat Nagar Nyay Panchayat / न्याय पंचायत																				
0223	Mithnapur	2	0	0	0	3	0	2	0	3	0	2	0	4	0	20	2	0	10	248	400
0224	Hathelia	0	0	0	0	0	0	0	0	0	0	0	0	0	0	0	0	0	0	0	0
0225	Sharma	2	0	0	0	4	0	1	0	2	0	9	0	4	0	38	1	0	0	530	925
0226	Fattepur Sheogulam	0	0	0	0	1	0	0	0	2	0	0	0	0	0	5	0	0	1	124	176
0227	Jharsa Kesari	0	0	0	0	0	0	0	0	0	0	0	0	0	0	3	0	0	0	98	168
0228	Pachtaur	0	0	0	0	0	0	0	0	4	0	0	0	0	0	0	0	0	0	0	0
0229	Jharsa Alampur	5	0	0	0	0	0	0	0	0	0	2	0	0	0	10	0	0	0	165	266
0230	Pasigavan	1	0	0	0	0	0	0	0	0	0	3	0	0	0	6	0	0	0	204	322
0231	Miyanpur	4	0	0	0	4	0	0	0	5	0	9	0	2	0	3	0	0	0	229	354
0232	Husainapur Dhaukal	0	0	0	0	0	0	0	0	4	0	0	0	0	0	7	0	0	0	120	191
0233	Saadat Nagar	5	0	0	0	22	0	1	0	2	0	34	0	2	0	67	6	0	12	546	982
0234	Mainpur	0	0	0	0	0	0	0	0	0	0	0	0	0	0	0	0	0	0	0	0
0235	Behra Rasoolpur	6	0	0	0	9	0	1	0	1	0	7	0	1	0	8	1	0	0	203	384
0236	Paneora Ballia	0	0	0	0	0	0	0	0	0	0	1	0	8	0	38	0	0	0	337	587
0237	Asgarpur	0	0	0	0	11	0	0	0	5	0	0	0	22	1	19	0	0	0	214	383
0238	Sharah	0	0	0	0	1	0	0	0	0	0	0	0	0	0	19	0	0	0	106	196
Summary for 'Nyay Panchayat' = 0019 (16 detail records)																					
Sum		25	0	0	0	55	0	5	0	28	0	67	0	43	1	243	10	0	23	3124	5334

1	2	3	4	5	6	7	8	9	10	11	12	13	14	15	16	17	18	19	20	21	22
0020	**Kakar Ghata**	**Nyay Panchayat / न्याय पंचायत**																			
0239	Garhichand Khan	41.00	113	170	968	524	444	130	116	109	69	0	0	226	107	308	2	167	0	55	2
0240	Mirpur Gannu	186.00	40	66	356	201	155	52	38	201	155	0	0	37	4	114	0	52	0	58	0
0241	Kakar Ghata	142.00	229	263	1560	826	734	170	138	232	184	0	0	401	160	469	14	248	8	96	2
0242	Bilhari	196.00	134	142	864	495	369	92	67	222	156	0	0	297	133	243	1	222	0	2	0
0243	Mangali ganj	67.00	0	0	0	0	0	0	0	0	0	0	0	0	0	0	0	0	0	0	0
0244	Nagla Lothu	285.00	210	240	1465	797	668	148	149	274	221	0	0	376	103	445	0	301	0	73	0
0245	Rampur Hirdai	130.00	140	176	1104	596	508	112	122	169	146	0	0	323	92	306	4	281	3	16	1
0246	Mangiawan	433.00	265	290	1835	994	841	197	217	234	173	0	0	552	159	508	8	373	5	95	3
0247	Hunseypur Lukman	263.00	191	228	1300	739	561	132	109	200	131	0	0	335	86	396	9	277	6	71	1
0248	Khwajgipur	112.00	71	84	455	250	205	54	41	41	23	0	0	116	43	136	2	108	1	26	0
0249	Kodra Saraiya	306.00	213	274	1422	773	649	157	155	284	258	0	0	341	62	391	0	378	0	2	0
Summary for 'Nyay Panchayat' = 0020 (11 detail records)																					
Sum		2161.00	1606	1933	11329	6195	5134	1244	1152	1966	1516	0	0	3004	949	3316	40	2407	23	494	9

1	2	23	24	25	26	27	28	29	30	31	32	33	34	35	36	37	38	39	40	41	42
0020	**Kakar Ghata**	**Nyay Panchayat / न्याय पंचायत**																			
0239	Garhichand Khan	0	0	0	0	14	0	18	0	4	0	13	0	15	0	22	0	0	0	216	442
0240	Mirpur Gannu	0	0	0	0	1	0	0	0	1	0	0	0	1	0	1	0	0	44	87	111
0241	Kakar Ghata	1	2	0	0	21	1	4	0	10	0	55	0	9	1	25	0	0	0	357	720
0242	Bilhari	0	0	0	0	0	0	0	0	0	0	0	0	0	0	19	1	0	0	252	368
0243	Mangali ganj	0	0	0	0	0	0	0	0	0	0	0	0	0	0	0	0	0	0	0	0
0244	Nagla Lothu	2	0	0	0	27	0	3	0	3	0	5	0	1	0	30	0	0	0	352	668
0245	Rampur Hirdai	0	0	0	0	2	0	0	0	0	0	0	0	0	0	7	0	0	0	290	504
0246	Mangiawan	0	0	0	0	3	0	8	0	0	0	8	0	1	0	20	0	0	0	486	833
0247	Hunseypur Lukman	7	0	0	0	6	0	6	0	4	0	4	0	2	0	19	2	0	0	343	552
0248	Khwajgipur	0	0	0	0	1	1	0	0	0	0	0	0	1	0	0	0	0	0	114	203
0249	Kodra Saraiya	1	0	0	0	0	0	1	0	1	0	0	0	0	0	8	0	0	0	382	649
Summary for 'Nyay Panchayat' = 0020 (11 detail records)																					
Sum		11	2	0	0	75	2	40	0	23	0	85	0	30	1	151	3	0	44	2879	5050

1	2	3	4	5	6	7	8	9	10	11	12	13	14	15	16	17	18	19	20	21	22
0021	**Agampur Ghurha**	**Nyay Panchayat / न्याय पंचायत**																			
0250	Sahora	183.00	164	164	904	508	396	90	72	176	127	0	0	197	40	274	4	258	3	11	0
0251	Lalpur	154.00	97	101	657	343	314	70	68	148	132	0	0	99	17	174	0	174	0	0	0
0252	Manglipur	215.00	152	152	913	512	401	116	87	284	213	0	0	90	19	263	0	259	0	3	0
0253	Tader	315.00	213	228	1340	717	623	158	162	260	246	0	0	223	48	403	1	337	1	44	0
0254	Kuiyan	122.00	87	95	534	304	230	63	45	72	54	0	0	178	64	134	1	89	0	24	0
0255	Ghurhai	111.00	37	37	181	92	89	18	23	59	60	0	0	24	5	48	0	43	0	4	0
0256	Agampur	551.00	329	329	1714	981	733	167	125	306	224	0	0	225	42	557	1	520	1	25	0
0257	Perhatha	276.00	119	120	888	500	388	89	70	177	122	0	0	256	76	259	1	189	1	60	0
0258	Daulatiapur	187.00	108	126	794	410	384	70	92	104	99	0	0	144	10	247	1	149	1	95	0
0259	Firoozpur Kalan	108.00	54	69	313	173	140	26	34	13	12	0	0	41	17	96	2	77	0	15	0
0260	Kauharia	103.00	34	39	259	133	126	22	30	5	6	0	0	21	0	95	8	74	0	21	8
0261	Sarai Kamaluddinp	145.00	94	94	635	336	299	81	77	125	105	0	0	90	11	171	3	135	3	26	0
Summary for 'Nyay Panchayat' = 0021 (12 detail records)																					
Sum		2470.00	1488	1554	9132	5009	4123	970	885	1729	1400	0	0	1588	349	2721	22	2304	10	328	8

1	2	23	24	25	26	27	28	29	30	31	32	33	34	35	36	37	38	39	40	41	42
0021	Agampur Ghurha Nyay Panchayat / न्याय पंचायत																				
0250	Sahora	0	0	0	0	0	0	0	0	1	1	1	0	0	0	3	0	0	0	234	392
0251	Lalpur	0	0	0	0	0	0	0	0	0	0	0	0	0	0	0	0	0	0	169	314
0252	Manglipur	0	0	0	0	0	0	0	0	0	0	0	0	0	0	1	0	0	0	249	401
0253	Tader	0	0	0	0	3	0	7	0	1	0	4	0	0	0	7	0	0	0	314	622
0254	Kuiyan	0	0	0	0	1	0	3	0	0	0	1	0	3	0	13	1	0	0	170	229
0255	Ghurhai	0	0	0	0	0	0	0	0	0	0	0	0	0	0	1	0	0	0	44	89
0256	Agampur	0	0	0	0	0	0	0	0	0	0	2	0	0	0	10	0	0	0	424	732
0257	Perhatha	0	0	0	0	0	0	0	0	0	0	0	0	0	0	10	0	0	0	241	387
0258	Daulatiapur	0	0	0	0	0	0	0	0	0	0	0	0	0	0	3	0	0	0	163	383
0259	Firoozpur Kalan	0	0	0	0	0	0	0	0	0	0	0	0	0	0	4	2	0	0	77	138
0260	Kauharia	0	0	0	0	0	0	0	0	0	0	0	0	0	0	0	0	0	0	38	118
0261	Sarai Kamaluddinpur	0	0	0	0	0	0	0	0	0	0	0	0	0	0	10	0	0	0	165	296
Summary for 'Nyay Panchayat' = 0021 (12 detail records)																					
Sum		0	0	0	0	4	0	10	0	2	1	8	0	3	0	62	3	0	0	2288	4101

1	2	3	4	5	6	7	8	9	10	11	12	13	14	15	16	17	18	19	20	21	22
0022	**Ganuapur**	**Nyay Panchayat / न्याय पंचायत**																			
0262	Kilkili	112.00	114	114	710	414	296	79	91	105	65	0	0	160	53	203	8	141	4	17	0
0263	Pherwa	192.00	56	72	415	226	189	51	41	162	133	0	0	91	22	123	0	118	0	1	0
0264	Hardaspur	159.00	75	75	426	242	184	59	37	140	110	0	0	58	5	144	1	135	0	2	0
0265	Bari	118.00	100	118	610	337	273	73	49	74	63	0	0	161	43	178	9	148	0	28	7
0266	Hajipur	58.00	61	72	380	214	166	42	32	43	26	0	0	97	19	132	2	120	0	7	2
0267	Ganuapur	194.00	53	58	377	209	168	39	34	54	26	0	0	93	34	111	0	103	0	1	0
0268	Singulapur	99.00	138	153	799	439	360	82	63	101	74	0	0	293	148	225	20	210	20	3	0
0269	Rahi	151.00	29	29	201	103	98	16	22	0	0	0	0	61	27	61	0	52	0	0	0
0270	Surapur	133.00	94	112	611	329	282	52	36	81	55	0	0	112	47	181	0	148	0	30	0
Summary for 'Nyay Panchayat' = 0022 (9 detail records)																					
Sum		1216.00	720	803	4529	2513	2016	493	405	760	552	0	0	1126	398	1358	40	1175	24	89	9
0023	**Pareli**	**Nyay Panchayat / न्याय पंचायत**																			
0271	Gauhania	159.00	72	72	509	292	217	61	31	137	101	0	0	115	7	170	1	157	1	12	0
0272	Gahora	378.00	269	273	1574	884	690	149	108	210	153	0	0	304	18	538	0	505	0	25	0
0273	Gujidei	143.00	260	264	1335	749	586	124	105	42	39	0	0	466	207	395	9	264	1	53	1
0274	Damgarha	84.00	14	14	79	41	38	8	12	0	0	0	0	14	2	20	0	15	0	4	0
0275	Pareli	542.00	411	472	2776	1511	1265	290	283	307	254	0	0	628	175	824	5	782	3	17	1
0276	Piprola	178.00	9	9	53	29	24	3	2	3	2	0	0	11	14	17	0	17	0	0	0
0277	Paharpur	68.00	48	51	386	225	161	33	21	0	0	0	0	62	11	122	0	109	0	13	0
0278	Atarji	580.00	233	237	1690	938	752	178	151	178	152	0	0	321	95	519	6	489	6	7	0
0279	Gopalpur	113.00	117	124	791	454	337	78	65	23	24	0	0	128	15	258	0	237	0	8	0
Summary for 'Nyay Panchayat' = 0023 (9 detail records)																					
Sum		2245.00	1433	1516	9193	5123	4070	924	778	900	725	0	0	2049	544	2863	21	2575	11	139	2

1	2	23	24	25	26	27	28	29	30	31	32	33	34	35	36	37	38	39	40	41	42
0022	**Ganuapur**	**Nyay Panchayat / न्याय पंचायत**																			
0262	Kilkili	4	0	0	0	14	4	0	0	1	0	3	0	0	0	23	0	0	0	211	288
0263	Pherwa	0	0	0	0	0	0	0	0	0	0	0	0	0	0	4	0	0	0	103	189
0264	Hardaspur	1	0	0	0	0	0	0	0	0	0	1	0	0	0	5	1	0	0	98	183
0265	Bari	0	0	0	0	0	0	0	0	0	0	0	0	1	1	1	1	0	0	159	264
0266	Hajipur	0	0	0	0	2	0	1	0	0	0	1	0	0	0	1	0	0	0	82	164
0267	Ganuapur	0	0	0	0	0	0	0	0	0	0	4	0	0	0	3	0	0	0	98	168
0268	Singulapur	0	0	0	0	0	0	0	0	0	0	0	0	2	0	10	0	0	0	214	340
0269	Rahi	0	0	0	0	0	0	0	0	0	0	1	0	2	0	6	0	0	0	42	98
0270	Surapur	0	0	0	0	0	0	0	0	0	0	0	0	0	0	3	0	0	0	148	282
Summary for 'Nyay Panchayat' = 0022 (9 detail records)																					
Sum		5	0	0	0	16	4	1	0	1	0	10	0	5	1	56	2	0	0	1155	1976
0023	**Pareli**	**Nyay Panchayat / न्याय पंचायत**																			
0271	Gauhania	0	0	0	0	0	0	0	0	0	0	0	0	0	0	1	0	0	0	122	216
0272	Gahora	0	0	0	0	0	0	0	0	0	0	0	0	0	0	8	0	0	0	346	690
0273	Gujidei	10	5	0	0	2	0	0	0	1	0	15	0	16	0	34	2	0	1	354	576
0274	Damgarha	0	0	0	0	0	0	0	0	0	0	0	0	0	0	1	0	0	0	21	38
0275	Pareli	0	0	0	0	1	0	1	0	0	0	6	0	1	0	16	1	0	0	687	1260
0276	Piprola	0	0	0	0	0	0	0	0	0	0	0	0	0	0	0	0	0	0	12	24
0277	Paharpur	0	0	0	0	0	0	0	0	0	0	0	0	0	0	0	0	0	0	103	161
0278	Atarji	1	0	0	0	8	0	1	0	1	0	1	0	0	0	11	0	0	0	419	746
0279	Gopalpur	0	0	0	0	0	0	1	0	2	0	0	0	0	0	10	0	0	0	196	337
Summary for 'Nyay Panchayat' = 0023 (9 detail records)																					
Sum		11	5	0	0	11	0	3	0	4	0	22	0	17	0	81	3	0	1	2260	4048

1	2	3	4	5	6	7	8	9	10	11	12	13	14	15	16	17	18	19	20	21	22
0024	**Chandupur Khai**	**Nyay Panchayat / न्याय पंचायत**																			
0280	Gutka Mau	268.00	155	157	935	513	422	101	96	202	150	0	0	208	20	251	1	193	0	41	0
0281	Khempur	142.00	51	54	346	180	166	32	39	0	0	0	0	40	1	127	0	124	0	2	0
0282	Narsiya Mau	398.00	125	148	972	542	430	110	78	53	45	0	0	201	64	285	5	249	4	24	0
0283	Sikandarpur Narkat	639.00	326	329	2034	1114	920	200	194	348	272	0	0	376	61	620	3	550	0	48	1
0284	Abdullapur	132.00	140	143	755	417	338	37	55	118	86	0	0	111	23	282	1	214	1	66	0
0285	Sidhauli	263.00	97	139	750	409	341	70	56	199	170	0	0	104	13	216	1	205	0	9	0
0286	Jasmai Kharona	340.00	159	161	1040	562	478	106	119	181	168	0	0	214	11	319	2	306	1	4	1
0287	Chandu Pur Khairai	681.00	251	281	1646	899	747	172	156	472	389	0	0	316	63	501	17	463	15	15	1
Summary for 'Nyay Panchayat' = 0024 (8 detail records)																					
Sum		2863.00	1304	1412	8478	4636	3842	828	793	1573	1280	0	0	1570	256	2601	30	2304	21	209	3

1	2	23	24	25	26	27	28	29	30	31	32	33	34	35	36	37	38	39	40	41	42
0024	**Chandupur Khai Nyay Panchayat / न्याय पंचायत**																				
0280	Gutka Mau	7	0	0	0	0	0	0	0	0	0	2	0	0	0	8	1	0	0	262	421
0281	Khempur	0	0	0	0	0	0	0	0	0	0	0	0	0	0	1	0	0	0	53	166
0282	Narsiya Mau	0	0	0	0	0	0	1	0	0	0	1	0	2	0	8	1	7	90	250	335
0283	Sikandarpur Narkatra	0	0	0	0	0	0	2	0	0	0	11	0	0	0	9	2	0	0	494	917
0284	Abdullapur	0	0	0	0	2	0	0	0	0	0	0	0	0	0	0	0	0	0	135	337
0285	Sidhauli	0	0	0	0	0	0	0	0	0	0	0	0	0	0	2	1	0	0	193	340
0286	Jasmai Kharona	1	0	0	0	1	0	0	0	0	0	0	0	0	0	7	0	0	0	243	476
0287	Chandu Pur Khairai	5	0	0	0	0	0	0	0	0	0	3	0	1	0	14	1	2	32	396	698
Summary for 'Nyay Panchayat' = 0024 (8 detail records)																					
Sum		13	0	0	0	3	0	3	0	0	0	17	0	3	0	49	6	9	122	2026	3690

1	2	3	4	5	6	7	8	9	10	11	12	13	14	15	16	17	18	19	20	21	22
0025	**Kachheliya**	**Nyay Panchayat / न्याय पंचायत**																			
0288	Dariyapur Balbhadr	176.00	100	104	758	414	344	74	76	45	32	0	0	123	28	250	0	233	0	14	0
0289	Jamalpur	118.00	64	72	378	210	168	35	42	48	32	0	0	45	2	119	0	116	0	0	0
0290	Rasoolpur	134.00	61	61	394	217	177	43	35	0	0	0	0	79	15	120	0	112	0	8	0
0291	Kachheliya	270.00	345	347	2144	1194	950	222	188	99	76	0	0	577	165	637	5	521	4	73	0
0292	Kewalpur	133.00	71	71	604	346	258	68	65	117	79	0	0	23	0	206	1	206	1	0	0
0293	Khanupur	338.00	322	357	1962	1132	830	202	168	299	195	0	0	345	43	636	5	501	5	121	0
0294	Baijoopur	132.00	135	135	926	520	406	92	83	28	14	0	0	219	88	301	0	284	0	8	0
0295	Ali Hajipur	86.00	59	59	463	264	199	38	37	0	0	0	0	126	12	149	1	95	1	54	0
0296	Shankarpur	293.00	106	106	694	373	321	69	61	11	11	0	0	275	146	192	1	174	1	2	0
0297	Mahamdapur	186.00	50	50	286	156	130	32	28	78	58	0	0	53	9	102	0	99	0	0	0
0298	Palthua	211.00	84	84	561	326	235	22	20	142	104	0	0	43	10	246	0	246	0	0	0
0299	Fattepur	41.00	17	25	151	75	76	17	22	75	76	0	0	29	6	40	0	39	0	0	0
0300	Khanigawan Khurd	305.00	99	99	573	315	258	56	57	182	141	0	0	198	50	147	0	113	0	30	0
Summary for 'Nyay Panchayat' = 0025 (13 detail records)																					
Sum		2423.00	1513	1570	9894	5542	4352	970	882	1124	818	0	0	2135	574	3145	13	2739	12	310	0

1	2	23	24	25	26	27	28	29	30	31	32	33	34	35	36	37	38	39	40	41	42
0025	**Kachheliya Nyay Panchayat / न्याय पंचायत**																				
0288	Dariyapur Balbhadra	0	0	0	0	0	0	0	0	0	0	0	0	0	0	3	0	0	0	164	344
0289	Jamalpur	0	0	0	0	0	0	0	0	0	0	0	0	0	0	3	0	0	0	91	168
0290	Rasoolpur	0	0	0	0	0	0	0	0	0	0	0	0	0	0	0	0	0	0	97	177
0291	Kachheliya	0	0	0	0	13	0	0	0	0	0	11	0	3	0	16	1	2	3	555	942
0292	Kewalpur	0	0	0	0	0	0	0	0	0	0	0	0	0	0	0	0	0	0	140	257
0293	Khanupur	5	0	0	0	0	0	0	0	0	0	0	0	0	0	9	0	0	0	496	825
0294	Baijoopur	0	0	0	0	1	0	0	0	0	0	0	0	0	0	8	0	0	1	219	405
0295	Ali Hajipur	0	0	0	0	0	0	0	0	0	0	0	0	0	0	0	0	0	0	115	198
0296	Shankarpur	0	0	0	0	0	0	0	0	0	0	0	0	0	0	16	0	0	0	181	320
0297	Mahamdapur	0	0	0	0	0	0	1	0	0	0	0	0	0	0	2	0	0	0	54	130
0298	Palthua	0	0	0	0	0	0	0	0	0	0	0	0	0	0	0	0	0	0	80	235
0299	Fattepur	0	0	0	0	0	0	0	0	0	0	0	0	0	0	1	0	0	0	35	76
0300	Khanigawan Khurd	0	0	0	0	0	0	0	0	0	0	0	0	0	0	4	0	0	0	168	258
Summary for 'Nyay Panchayat' = 0025 (13 detail records)																					
Sum		5	0	0	0	14	0	1	0	0	0	11	0	3	0	62	1	2	4	2395	4335

1	2	3	4	5	6	7	8	9	10	11	12	13	14	15	16	17	18	19	20	21	22
0026	**Shahpur Nau**	**Nyay Panchayat / न्याय पंचायत**																			
0301	Biruapur	197.00	51	51	311	182	129	30	32	46	27	0	0	60	7	128	0	128	0	0	0
0302	Khanigawan Kalan	133.00	110	110	613	339	274	63	60	126	91	0	0	79	29	185	102	181	63	0	39
0303	Dariyapur	145.00	0	0	0	0	0	0	0	0	0	0	0	0	0	0	0	0	0	0	0
0304	Barkhera	176.00	45	46	283	157	126	18	24	42	32	0	0	47	5	92	0	88	0	0	0
0305	Nagla Khanpur	189.00	164	191	1036	578	458	108	100	58	39	0	0	139	27	347	0	334	0	0	0
0306	Thhehapur	140.00	87	87	625	343	282	45	59	5	2	0	0	92	17	202	0	189	0	13	0
0307	Bihgawan	213.00	146	146	1026	558	468	104	99	59	51	0	0	271	97	312	2	285	2	13	0
0308	Shahpur	202.00	187	200	1258	698	560	128	119	164	129	0	0	281	52	387	0	350	0	6	0
0309	Nau Nagla	207.00	60	70	425	231	194	46	46	3	2	0	0	33	5	122	0	122	0	0	0
0310	Dhiarai	272.00	102	115	629	339	290	66	53	150	120	0	0	112	45	180	1	174	1	3	0
0311	Isey Pur	91.00	33	33	147	79	68	16	13	75	66	0	0	16	1	51	0	50	0	1	0
0312	Dalel Nagar	546.00	328	360	1931	1084	847	223	189	171	161	0	0	485	130	561	3	491	2	30	0
0313	Rampur Hamza	482.00	210	222	1322	793	529	108	84	261	177	0	0	372	89	467	3	437	2	17	1
Summary for 'Nyay Panchayat' = 0026 (13 detail records)																					
Sum		2993.00	1523	1631	9606	5381	4225	955	878	1160	897	0	0	1987	504	3034	111	2829	70	83	40

1	2	23	24	25	26	27	28	29	30	31	32	33	34	35	36	37	38	39	40	41	42
0026	**Shahpur Nau**	**Nyay Panchayat / न्याय पंचायत**																			
0301	Biruapur	0	0	0	0	0	0	0	0	0	0	0	0	0	0	0	0	0	0	54	129
0302	Khanigawan Kalan	0	0	0	0	0	0	1	0	0	0	0	0	0	0	3	0	0	0	154	172
0303	Dariyapur	0	0	0	0	0	0	0	0	0	0	0	0	0	0	0	0	0	0	0	0
0304	Barkhera	0	0	0	0	0	0	0	0	0	0	0	0	0	0	4	0	0	0	65	126
0305	Nagla Khanpur	4	0	0	0	0	0	0	0	0	0	0	0	0	0	9	0	0	0	231	458
0306	Thhehapur	0	0	0	0	0	0	0	0	0	0	0	0	0	0	0	0	0	0	141	282
0307	Bihgawan	2	0	0	0	0	0	0	0	0	0	1	0	0	0	11	0	0	0	246	466
0308	Shahpur	0	0	0	0	0	0	1	0	0	0	7	0	1	0	22	0	0	0	311	560
0309	Nau Nagla	0	0	0	0	0	0	0	0	0	0	0	0	0	0	0	0	0	0	109	194
0310	Dhiarai	0	0	0	0	3	0	0	0	0	0	0	0	0	0	0	0	0	0	159	289
0311	Isey Pur	0	0	0	0	0	0	0	0	0	0	0	0	0	0	0	0	0	0	28	68
0312	Dalel Nagar	4	0	0	0	1	0	0	0	2	0	11	1	1	0	21	0	0	0	523	844
0313	Rampur Hamza	0	0	0	0	0	0	0	0	2	0	3	0	0	0	8	0	0	0	326	526
Summary for 'Nyay Panchayat' = 0026 (13 detail records)																					
Sum		10	0	0	0	4	0	2	0	4	0	22	1	2	0	78	0	0	0	2347	4114

1	2	3	4	5	6	7	8	9	10	11	12	13	14	15	16	17	18	19	20	21	22
0027	**Sakrauli**	**Nyay Panchayat / न्याय पंचायत**																			
0314	Nasauli Gopal	456.00	408	417	2467	1353	1114	256	225	253	183	0	0	638	208	731	15	543	4	97	1
0315	Gulraha	66.00	50	52	343	196	147	31	25	50	35	0	0	119	26	113	1	110	0	1	0
0316	Raipur	141.00	107	119	661	367	294	64	59	34	34	0	0	228	55	199	1	189	0	0	0
0317	Nasauli Damar	587.00	281	402	2320	1335	985	246	204	217	144	0	0	517	115	746	1	708	1	11	0
0318	Fadnapur	141.00	98	98	606	334	272	62	84	87	54	0	0	181	96	174	4	125	0	24	0
0319	Sakrauli	442.00	307	311	1757	1002	755	166	144	77	53	0	0	362	100	579	2	507	1	34	0
0320	Boota Mau	271.00	195	195	1193	646	547	95	94	70	46	0	0	279	100	394	3	365	3	6	0
0321	Bakaura	200.00	85	87	594	333	261	54	64	78	59	0	0	99	7	187	0	179	0	1	0
0322	Asalapur	173.00	126	126	931	534	397	97	77	130	101	0	0	240	59	319	0	177	0	137	0
0323	Naga Mau	171.00	64	64	343	194	149	25	28	14	9	0	0	126	34	125	0	119	0	1	0
Summary for 'Nyay Panchayat' = 0027 (10 detail records)																					
Sum		2648.00	1721	1871	11215	6294	4921	1096	1004	1010	718	0	0	2789	800	3567	27	3022	9	312	1
Summary for 'Tahsil' = 0010 (151 detail records)																					
Sum		32526.18	18690	21120	126219	69734	56485	12990	11721	17994	14145	0	0	29192	8076	38422	633	30817	356	4447	143
Summary for 'CD Block' = 0020 (151 detail records)																					
Sum		32526.18	18690	21120	126219	69734	56485	12990	11721	17994	14145	0	0	29192	8076	38422	633	30817	356	4447	143

1	2	23	24	25	26	27	28	29	30	31	32	33	34	35	36	37	38	39	40	41	42
0027	**Sakrauli**	**Nyay Panchayat / न्याय पंचायत**																			
0314	Nasauli Gopal	12	1	1	0	5	1	12	0	0	0	23	0	3	0	35	8	3	9	619	1090
0315	Gulraha	0	0	0	0	0	0	0	0	0	0	0	0	0	0	2	1	4	0	79	146
0316	Raipur	0	0	0	0	0	0	0	0	0	0	1	0	0	0	9	1	0	0	168	293
0317	Nasauli Damar	0	0	0	0	5	0	0	0	0	0	4	0	1	0	17	0	0	0	589	984
0318	Fadnapur	0	0	0	0	0	0	4	3	0	0	4	0	1	0	16	1	0	0	160	268
0319	Sakrauli	0	0	0	0	2	0	0	0	0	0	11	0	0	0	25	1	0	0	423	753
0320	Boota Mau	0	0	0	0	0	0	0	0	0	0	0	0	1	0	22	0	0	0	252	544
0321	Bakaura	7	0	0	0	0	0	0	0	0	0	0	0	0	0	0	0	0	0	146	261
0322	Asalapur	0	0	0	0	0	0	0	0	0	0	0	0	0	0	5	0	0	1	215	396
0323	Naga Mau	0	0	0	0	2	0	0	0	0	0	0	0	0	0	3	0	0	0	69	149
Summary for 'Nyay Panchayat' = 0027 (10 detail records)																					
Sum		19	1	1	0	14	1	16	3	0	0	43	0	6	0	134	12	7	10	2720	4884
Summary for 'Tahsil' = 0010 (151 detail records)																					
Sum		152	8	4	0	344	34	139	4	146	1	520	6	282	5	1571	76	30	278	31282	55574
Summary for 'CD Block' = 0020 (151 detail records)																					
Sum		152	8	4	0	344	34	139	4	146	1	520	6	282	5	1571	76	30	278	31282	55574

1	2	3	4	5	6	7	8	9	10	11	12	13	14	15	16	17	18	19	20	21	22
0030	**Tondarpur**	**CD Block / सा. वि. खण्ड**																			
															तहसील / Tahsil			**Shahabad**			**0010**
0028	**Alam Nagar**	**Nyay Panchayat / न्याय पंचायत**																			
0324	Karsua grant	521.00	236	239	1333	743	590	115	103	372	298	0	0	181	73	551	0	324	0	225	0
0325	Lona	342.00	170	170	1308	752	556	122	116	381	297	0	0	124	26	431	1	395	1	27	0
0326	Kanhrapur	67.00	31	39	258	141	117	25	33	70	56	0	0	49	5	75	0	73	0	0	0
0327	Chaina	457.00	279	279	1362	754	608	138	132	266	204	0	0	265	54	468	0	401	0	56	0
0328	Nagaria	270.00	217	227	1349	750	599	138	143	251	204	0	0	100	13	475	1	356	0	111	0
0329	Koochi Khera	303.00	169	175	1018	556	462	100	106	176	155	0	0	226	52	304	0	288	0	6	0
0330	Alam Nagar	911.00	450	500	2827	1528	1299	303	294	971	814	0	0	221	42	941	101	739	69	165	32
0331	Bhogipur Grant	274.00	224	228	1231	694	537	136	102	304	230	0	0	141	24	413	2	364	1	41	1
Summary for 'Nyay Panchayat' = 0028 (8 detail records)																					
Sum		3145.00	1776	1857	10686	5918	4768	1077	1029	2791	2258	0	0	1307	289	3658	105	2940	71	631	33
0029	**Karawan**	**Nyay Panchayat / न्याय पंचायत**																			
0332	Saharua	287.00	177	177	897	481	416	82	91	297	234	0	0	129	19	284	1	266	1	12	0
0333	Para	723.00	229	309	1872	1033	839	175	180	235	196	0	0	274	58	677	2	654	1	6	0
0334	Karawan	1019.00	602	609	3486	1907	1579	312	298	381	314	0	0	755	207	1128	5	816	1	165	2
0335	Pistia	126.00	110	110	756	411	345	74	97	151	125	0	0	118	16	226	1	226	1	0	0
0336	Parsai	665.00	412	412	2566	1379	1187	245	225	855	740	0	0	510	0	859	3	755	2	54	0
0337	Kapoorpur	33.00	34	34	231	131	100	22	18	25	17	0	0	69	14	73	1	63	1	6	0
0338	Gauria	161.00	199	199	974	551	423	114	93	256	200	0	0	288	88	322	11	229	7	66	2
0339	Gaurawa	156.00	121	121	763	424	339	81	65	137	110	0	0	173	7	256	1	216	0	32	1
Summary for 'Nyay Panchayat' = 0029 (8 detail records)																					
Sum		3170.00	1884	1971	11545	6317	5228	1105	1067	2337	1936	0	0	2316	409	3825	25	3225	14	341	5

1	2	23	24	25	26	27	28	29	30	31	32	33	34	35	36	37	38	39	40	41	42
0030	Tondarpur	CD Block / सा. वि. खण्ड																			
														तहसील / Tahsil				Shahabad			0010
0028	Alam Nagar	Nyay Panchayat / न्याय पंचायत																			
0324	Karsua grant	0	0	0	0	0	0	0	0	0	0	0	0	0	0	2	0	0	0	192	590
0325	Lona	0	0	0	0	0	0	0	0	0	0	0	0	0	0	9	0	0	0	321	555
0326	Kanhrapur	0	0	0	0	0	0	0	0	0	0	0	0	0	0	2	0	0	0	66	117
0327	Chaina	0	0	0	0	0	0	0	0	0	0	0	0	0	0	11	0	0	0	286	608
0328	Nagaria	1	0	0	0	0	0	0	0	1	0	1	0	0	0	5	1	3	5	272	593
0329	Koochi Khera	0	0	0	0	0	0	0	0	1	0	0	0	0	0	9	0	0	0	252	462
0330	Alam Nagar	8	0	0	0	2	0	2	0	0	0	7	0	0	0	18	0	5	84	582	1114
0331	Bhogipur Grant	0	0	0	0	0	0	0	0	0	0	0	0	0	0	8	0	0	0	281	535
Summary for 'Nyay Panchayat' = 0028 (8 detail records)																					
Sum		9	0	0	0	2	0	2	0	2	0	8	0	0	0	64	1	8	89	2252	4574
0029	Karawan	Nyay Panchayat / न्याय पंचायत																			
0332	Saharua	0	0	0	0	0	0	0	0	0	0	0	0	0	0	6	0	0	0	197	415
0333	Para	0	0	0	0	0	0	0	0	0	0	0	0	0	0	17	1	0	0	356	837
0334	Karawan	1	0	0	0	10	1	9	0	1	0	50	0	0	0	76	1	0	0	779	1574
0335	Pistia	0	0	0	0	0	0	0	0	0	0	0	0	0	0	0	0	0	0	185	344
0336	Parsai	0	0	0	0	0	0	0	0	0	0	12	0	0	0	38	1	0	14	520	1170
0337	Kapoorpur	0	0	0	0	0	0	3	0	0	0	0	0	0	0	1	0	0	0	58	99
0338	Gauria	0	0	0	0	0	0	0	0	0	0	0	0	0	0	27	2	0	4	229	408
0339	Gaurawa	0	0	0	0	0	0	1	0	0	0	1	0	0	0	6	0	0	0	168	338
Summary for 'Nyay Panchayat' = 0029 (8 detail records)																					
Sum		1	0	0	0	10	1	13	0	1	0	63	0	0	0	171	5	0	18	2492	5185

1	2	3	4	5	6	7	8	9	10	11	12	13	14	15	16	17	18	19	20	21	22
0030	**Kusuma**	**Nyay Panchayat / न्याय पंचायत**																			
0340	Banjaria	266.00	69	88	458	260	198	48	37	181	137	0	0	101	26	142	1	132	1	6	0
0341	Basbherwa Rawat	83.00	65	65	398	223	175	44	37	85	75	0	0	99	37	109	0	72	0	35	0
0342	Basbheria	142.00	107	129	731	406	325	81	70	31	35	0	0	143	24	217	1	195	0	5	0
0343	Setha	413.00	268	268	1385	765	620	143	141	501	426	0	0	242	31	434	36	359	24	69	10
0344	Semrawan	353.00	205	205	1472	806	666	133	131	301	248	0	0	268	36	501	1	454	0	29	1
0345	Kumharua	157.00	78	89	493	272	221	46	43	119	96	0	0	135	26	142	5	116	3	10	0
0346	Kusuma	514.00	316	392	2043	1108	935	196	190	605	530	0	0	341	61	617	55	342	8	208	42
0347	Manjhila	1435.00	699	763	4615	2535	2080	457	434	1050	889	0	0	943	248	1493	274	1174	220	256	53
Summary for 'Nyay Panchayat' = 0030 (8 detail records)																					
Sum		3363.00	1807	1999	11595	6375	5220	1148	1083	2873	2436	0	0	2272	489	3655	373	2844	256	618	106
0031	**Fatteypur Gaji**	**Nyay Panchayat / न्याय पंचायत**																			
0348	Sarai Ranak	441.00	207	207	1096	594	502	126	127	454	375	0	0	263	65	376	2	181	0	140	0
0349	Jamura	945.00	834	881	5071	2784	2287	584	485	531	444	0	0	546	142	1565	3	929	0	582	0
0350	Palia Kot	245.00	116	116	758	402	356	74	75	195	168	0	0	139	11	232	0	194	0	22	0
0351	Palia Deo Salempur	324.00	178	199	1098	597	501	120	115	200	175	0	0	170	29	342	2	233	0	93	0
0352	Jamalpur	118.00	97	97	637	339	298	58	62	138	122	0	0	136	24	195	0	174	0	19	0
0353	Fattepur Gazi	746.00	473	504	2719	1515	1204	261	227	700	560	0	0	387	33	859	4	742	2	71	0
0354	Ulnapur	276.00	64	64	367	212	155	40	40	53	50	0	0	58	1	131	0	131	0	0	0
0355	Terhwa Caturpur	168.00	57	79	488	270	218	54	37	140	131	0	0	96	21	146	3	71	0	37	0
0356	Tumurki	550.00	862	926	5062	2741	2321	586	513	222	184	0	0	785	158	1532	36	828	7	385	1
Summary for 'Nyay Panchayat' = 0031 (9 detail records)																					
Sum		3813.00	2888	3073	17296	9454	7842	1903	1681	2633	2209	0	0	2580	484	5378	50	3483	9	1349	1

1	2	23	24	25	26	27	28	29	30	31	32	33	34	35	36	37	38	39	40	41	42
0030	**Kusuma**	**Nyay Panchayat / न्याय पंचायत**																			
0340	Banjaria	0	0	0	0	0	0	0	0	0	0	0	0	0	0	4	0	0	1	118	196
0341	Basbherwa Rawat	0	0	0	0	0	0	0	0	0	0	0	0	0	0	2	0	0	0	114	175
0342	Basbheria	0	0	0	0	0	0	0	0	0	0	0	0	0	0	17	1	18	5	171	319
0343	Setha	0	0	0	0	0	0	0	2	0	0	0	0	0	0	6	0	0	2	331	582
0344	Semrawan	0	0	0	0	9	0	0	0	0	0	0	0	0	0	9	0	0	0	305	665
0345	Kumharua	0	0	0	0	3	0	0	0	0	0	0	0	0	0	13	2	1	3	129	213
0346	Kusuma	0	0	0	0	16	0	1	0	0	0	3	1	0	0	47	4	0	0	491	880
0347	Manjhila	0	1	0	0	1	0	7	0	2	0	1	0	0	0	52	0	0	0	1042	1806
Summary for 'Nyay Panchayat' = 0030 (8 detail records)																					
Sum		0	1	0	0	29	0	8	2	2	0	4	1	0	0	150	7	19	11	2701	4836
0031	**Fatteypur Gaji**	**Nyay Panchayat / न्याय पंचायत**																			
0348	Sarai Ranak	2	0	0	0	21	0	3	0	1	0	12	0	0	0	16	2	0	0	218	500
0349	Jamura	0	0	0	0	4	2	0	0	0	0	4	0	0	0	46	1	0	2	1219	2282
0350	Palia Kot	0	0	0	0	0	0	3	0	0	0	2	0	0	0	11	0	0	0	170	356
0351	Palia Deo Salempur	0	0	0	0	0	0	1	0	0	0	0	0	0	0	15	2	0	0	255	499
0352	Jamalpur	0	0	0	0	0	0	0	0	1	0	0	0	0	0	1	0	0	0	144	298
0353	Fattepur Gazi	6	0	0	0	1	0	0	0	0	0	3	0	0	0	36	2	0	2	656	1198
0354	Ulnapur	0	0	0	0	0	0	0	0	0	0	0	0	0	0	0	0	0	0	81	155
0355	Terhwa Caturpur	0	0	0	0	27	1	0	0	0	0	1	0	0	0	10	2	1	0	123	215
0356	Tumurki	15	0	0	0	32	7	21	0	0	0	9	0	0	0	242	21	0	1	1209	2284
Summary for 'Nyay Panchayat' = 0031 (9 detail records)																					
Sum		23	0	0	0	85	10	28	0	2	0	31	0	0	0	377	30	1	5	4075	7787

1	2	3	4	5	6	7	8	9	10	11	12	13	14	15	16	17	18	19	20	21	22
0032	**Fatteypur Gayan**	**Nyay Panchayat / न्याय पंचायत**																			
0357	Haidarpur	72.00	135	135	842	463	379	85	78	59	55	0	0	198	33	253	0	215	0	38	0
0358	Khumaripur	237.00	111	113	660	370	290	63	65	236	179	0	0	86	21	190	0	113	0	76	0
0359	Haibatpur	108.00	81	81	456	242	214	45	48	88	74	0	0	102	26	142	1	132	1	8	0
0360	Raigavan	265.00	264	264	1625	852	773	155	152	172	139	0	0	431	160	479	7	277	1	153	1
0361	Barela	193.00	88	100	526	282	244	46	49	11	5	0	0	113	29	161	1	140	0	20	0
0362	Burhanpur	274.00	150	166	992	554	438	68	86	157	129	0	0	231	52	339	2	321	1	0	0
0363	Pedhwan	283.00	211	236	1401	798	603	159	118	390	288	0	0	289	47	438	8	338	8	93	0
0364	Sarai Pengu	111.00	55	60	395	221	174	65	41	22	17	0	0	71	25	121	0	114	0	6	0
0365	Fattepur Gayand	636.00	354	408	2417	1337	1080	228	221	347	298	0	0	504	97	768	0	556	0	148	0
0366	Hathipur	115.00	121	121	684	386	298	64	53	42	51	0	0	203	91	222	0	186	0	29	0
Summary for 'Nyay Panchayat' = 0032 (10 detail records)																					
Sum		2294.00	1570	1684	9998	5505	4493	978	911	1524	1235	0	0	2228	581	3113	19	2392	11	571	1
0033	**Rebha Muradpur**	**Nyay Panchayat / न्याय पंचायत**																			
0367	Kathma	267.00	166	181	1056	564	492	103	124	161	147	0	0	158	53	334	4	240	1	65	3
0368	Baharma Hashimpu	242.00	100	100	590	329	261	69	42	60	41	0	0	61	3	165	8	119	0	37	8
0369	Rebha Muradpur	111.00	160	161	789	438	351	70	57	240	191	0	0	267	60	254	5	227	1	10	3
0370	Loni	279.00	269	303	1576	880	696	183	102	204	142	0	0	274	32	522	3	391	0	34	0
0371	Nagla Bhagwan	228.00	92	97	780	438	342	83	52	173	123	0	0	195	25	217	0	165	0	11	0
0372	Anjhi	655.00	289	336	2017	1141	876	197	147	174	121	0	0	602	194	659	8	585	0	26	0
0373	Milkia	48.00	32	44	227	127	100	33	23	46	35	0	0	49	3	65	0	48	0	7	0
0374	Ratanpur	159.00	38	48	257	137	120	16	23	39	31	0	0	50	14	84	5	61	3	21	2
Summary for 'Nyay Panchayat' = 0033 (8 detail records)																					
Sum		1989.00	1146	1270	7292	4054	3238	754	570	1097	831	0	0	1656	384	2300	33	1836	5	211	16

1	2	23	24	25	26	27	28	29	30	31	32	33	34	35	36	37	38	39	40	41	42
0032	***Fatteypur Gayan*** **Nyay Panchayat / न्याय पंचायत**																				
0357	Haidarpur	0	0	0	0	0	0	0	0	0	0	0	0	0	0	0	0	0	0	210	379
0358	Khumaripur	0	0	0	0	0	0	0	0	0	0	0	0	0	0	1	0	0	0	180	290
0359	Haibatpur	0	0	0	0	0	0	0	0	0	0	0	0	0	0	2	0	0	0	100	213
0360	Raigavan	0	0	0	0	0	0	0	0	0	0	8	0	0	0	41	5	0	0	373	766
0361	Barela	0	0	0	0	0	0	0	0	0	0	0	0	0	0	1	1	0	0	121	243
0362	Burhanpur	0	0	0	0	0	0	0	0	0	0	0	0	0	0	18	1	0	0	215	436
0363	Pedhwan	0	0	0	0	0	0	0	0	0	0	0	0	0	0	7	0	0	1	360	594
0364	Sarai Pengu	0	0	0	0	0	0	0	0	0	0	0	0	0	0	1	0	0	0	100	174
0365	Fattepur Gayand	6	0	0	0	0	0	5	0	0	0	7	0	0	0	46	0	2	0	567	1080
0366	Hathipur	0	0	0	0	0	0	0	0	0	0	0	0	0	0	7	0	0	0	164	298
Summary for 'Nyay Panchayat' = 0032 (10 detail records)																					
Sum		6	0	0	0	0	0	5	0	0	0	15	0	0	0	124	7	2	1	2390	4473
0033	**Rebha Muradpur** **Nyay Panchayat / न्याय पंचायत**																				
0367	Kathma	0	0	0	0	0	0	2	0	0	0	0	0	0	0	27	0	0	0	230	488
0368	Baharma Hashimpur	0	0	0	0	0	0	1	0	0	0	2	0	1	0	5	0	0	0	164	253
0369	Rebha Muradpur	4	1	0	0	0	0	2	0	1	0	3	0	0	0	7	0	5	34	179	312
0370	Loni	0	0	0	0	5	0	48	3	0	0	1	0	0	0	43	0	0	67	358	626
0371	Nagla Bhagwan	0	0	0	0	0	0	0	0	0	0	3	0	0	0	38	0	0	0	221	342
0372	Anjhi	13	0	0	0	0	0	3	1	0	0	4	1	0	0	28	6	0	0	482	868
0373	Milkia	0	0	0	0	0	0	4	0	1	0	1	0	0	0	4	0	0	0	62	100
0374	Ratanpur	0	0	0	0	0	0	0	0	0	0	2	0	0	0	0	0	0	25	53	90
Summary for 'Nyay Panchayat' = 0033 (8 detail records)																					
Sum		17	1	0	0	5	0	60	4	2	0	16	1	1	0	152	6	5	126	1749	3079

1	2	3	4	5	6	7	8	9	10	11	12	13	14	15	16	17	18	19	20	21	22
0034	**Chathiya Dhanwa**	**Nyay Panchayat / न्याय पंचायत**																			
0375	Andaua	178.00	211	211	1194	641	553	81	93	194	194	0	0	246	28	399	38	358	36	15	1
0376	Reori	247.00	99	99	549	286	263	60	45	286	263	0	0	76	9	152	20	141	0	10	20
0377	Dighia	209.00	113	113	600	320	280	66	59	190	169	0	0	88	17	195	8	182	4	10	1
0378	Jalalpur	135.00	45	80	354	199	155	29	21	33	28	0	0	53	17	129	0	33	0	95	0
0379	Husainapur Diwani	110.00	67	89	438	263	175	34	40	63	49	0	0	94	3	165	0	146	0	17	0
0380	Singoha	462.00	308	379	2325	1292	1033	258	226	415	347	0	0	409	90	721	4	638	2	49	2
0381	Dharampur	166.00	97	117	545	315	230	54	30	63	40	0	0	59	0	159	0	125	0	32	0
0382	Chathia Dhanwar	1338.00	736	738	4474	2477	1997	407	396	1014	824	0	0	1226	349	1383	3	1058	0	137	0
0383	Aureri	90.00	81	112	702	407	295	79	44	60	51	0	0	108	14	224	0	208	0	2	0
Summary for 'Nyay Panchayat' = 0034 (9 detail records)																					
Sum		2935.00	1757	1938	11181	6200	4981	1068	954	2318	1965	0	0	2359	527	3527	73	2889	42	367	24

1	2	23	24	25	26	27	28	29	30	31	32	33	34	35	36	37	38	39	40	41	42
0034	**Chathiya Dhanwa Nyay Panchayat / न्याय पंचायत**																				
0375	Andaua	0	0	0	0	0	0	0	0	0	0	5	1	0	0	21	0	0	0	242	515
0376	Reori	0	0	0	0	0	0	0	0	0	0	0	0	0	0	1	0	0	0	134	243
0377	Dighia	0	0	0	0	0	0	0	0	0	0	0	0	0	0	3	3	0	0	125	272
0378	Jalalpur	0	0	0	0	0	0	1	0	0	0	0	0	0	0	0	0	0	0	70	155
0379	Husainapur Diwani	0	0	0	0	0	0	0	0	0	0	0	0	0	0	2	0	0	0	98	175
0380	Singoha	4	0	0	0	14	0	4	0	0	0	0	0	0	0	12	0	0	0	571	1029
0381	Dharampur	0	0	0	0	2	0	0	0	0	0	0	0	0	0	0	0	0	0	156	230
0382	Chathia Dhanwar	9	0	0	0	11	0	0	0	1	0	73	0	0	0	94	3	0	0	1094	1994
0383	Aureri	0	0	0	0	0	0	0	0	1	0	0	0	0	0	13	0	0	1	183	294
Summary for 'Nyay Panchayat' = 0034 (9 detail records)																					
Sum		13	0	0	0	27	0	5	0	2	0	78	1	0	0	146	6	0	1	2673	4907

1	2	3	4	5	6	7	8	9	10	11	12	13	14	15	16	17	18	19	20	21	22
0035	**Kaimi**	**Nyay Panchayat / न्याय पंचायत**																			
0384	Antora	275.00	146	146	744	426	318	79	61	224	176	0	0	170	38	260	36	222	28	15	0
0385	Newada Chathiya	205.00	162	162	841	456	385	67	84	265	225	0	0	234	49	287	113	241	95	31	18
0386	Barkhera	79.00	36	37	238	132	106	25	37	118	96	0	0	26	1	79	0	76	0	3	0
0387	Kuiyan	212.00	70	70	352	190	162	47	37	37	22	0	0	71	15	106	0	105	0	0	0
0388	Ayari	298.00	326	334	1745	948	797	174	162	291	254	0	0	272	31	573	51	406	24	102	26
0389	Urli	146.00	88	88	494	263	231	62	62	163	146	0	0	79	7	138	5	129	4	1	1
0390	Kaimi	199.00	163	188	1067	593	474	92	100	140	99	0	0	255	67	347	118	174	49	124	60
0391	Dhakia	200.00	140	140	671	348	323	62	76	249	231	0	0	61	2	227	166	225	166	0	0
0392	Chak Dhakia	59.00	47	47	292	165	127	21	35	150	121	0	0	58	4	113	0	42	0	66	0
0393	Tara Gaon	256.00	188	188	936	513	423	84	86	366	301	0	0	238	48	317	8	264	5	41	2
0394	Karaundi	149.00	39	39	212	120	92	21	10	63	56	0	0	23	0	75	0	68	0	6	0
Summary for 'Nyay Panchayat' = 0035 (11 detail records)																					
Sum		2078.00	1405	1439	7592	4154	3438	734	750	2066	1727	0	0	1487	262	2522	497	1952	371	389	107

1	2	23	24	25	26	27	28	29	30	31	32	33	34	35	36	37	38	39	40	41	42
0035	**Kaimi Nyay Panchayat / न्याय पंचायत**																				
0384	Antora	2	1	0	0	0	0	0	0	0	0	4	0	0	0	17	7	0	28	166	254
0385	Newada Chathiya	0	0	0	0	0	0	0	0	0	0	0	0	0	0	15	0	0	9	169	263
0386	Barkhera	0	0	0	0	0	0	0	0	0	0	0	0	0	0	0	0	0	0	53	106
0387	Kuiyan	0	0	0	0	0	0	0	0	0	0	0	0	0	0	1	0	0	0	84	162
0388	Ayari	0	0	0	0	7	0	0	0	0	0	37	1	0	0	21	0	0	0	375	746
0389	Urli	0	0	0	0	0	0	0	0	0	0	6	0	0	0	2	0	0	0	125	226
0390	Kaimi	0	0	0	0	17	2	0	0	0	0	11	6	0	0	21	1	2	29	244	327
0391	Dhakia	0	0	0	0	0	0	1	0	0	0	0	0	0	0	1	0	7	46	114	111
0392	Chak Dhakia	0	0	0	0	1	0	0	0	0	0	0	0	0	0	4	0	0	0	52	127
0393	Tara Gaon	0	0	0	0	0	0	0	0	0	0	1	0	0	0	11	1	0	52	196	363
0394	Karaundi	0	0	0	0	0	0	0	0	0	0	0	0	0	0	1	0	0	24	45	68
Summary for 'Nyay Panchayat' = 0035 (11 detail records)																					
Sum		2	1	0	0	25	2	1	0	0	0	59	7	0	0	94	9	9	188	1623	2753

1	2	3	4	5	6	7	8	9	10	11	12	13	14	15	16	17	18	19	20	21	22
0036	**Shiroman Nagar**	**Nyay Panchayat / न्याय पंचायत**																			
0395	Teor	169.00	59	59	421	229	192	26	31	143	123	0	0	101	25	151	0	151	0	0	0
0396	Shekhapur	75.00	41	64	341	189	152	34	40	20	15	0	0	35	0	111	0	93	0	4	0
0397	Pilapur	105.00	67	67	359	203	156	45	38	44	35	0	0	51	2	108	0	93	0	11	0
0398	Nagla Nanhoo	85.00	77	77	403	222	181	45	46	35	33	0	0	106	25	107	0	97	0	7	0
0399	Shiroman Nagar	398.00	400	449	2416	1300	1116	221	214	309	239	0	0	685	357	646	16	452	0	41	0
0400	Daud Nagar	80.00	9	9	39	23	16	6	5	0	0	0	0	8	0	12	0	3	0	4	0
0401	Husainpur Karmaya	102.00	213	236	1463	813	650	172	143	63	52	0	0	195	30	487	14	262	0	129	0
0402	Humaunpur	166.00	78	119	649	371	278	71	50	121	74	0	0	179	55	190	2	137	0	47	2
0403	Alavalpur	73.00	0	0	0	0	0	0	0	0	0	0	0	0	0	0	0	0	0	0	0
0404	Surjipur	284.00	350	395	2130	1180	950	219	202	460	343	0	0	575	197	639	19	539	17	33	0
0405	Bakar Nagar	135.00	4	4	4	4	0	0	0	0	0	0	0	4	0	0	0	0	0	0	0
0406	Rupapur	228.00	55	66	419	238	181	39	28	100	86	0	0	100	16	133	0	133	0	0	0
0407	Jasrathpur	221.00	109	148	980	533	447	55	99	242	222	0	0	183	19	315	2	315	1	0	0
0408	Bhadevna	481.00	284	303	1661	910	751	162	143	414	363	0	0	203	27	587	4	571	2	12	0
0409	Bhadevni	116.00	61	73	436	242	194	46	38	95	88	0	0	100	25	140	31	117	23	5	0
0410	Rasoolpur	67.00	28	28	232	130	102	41	24	0	0	0	0	47	3	57	0	56	0	0	0
0411	Dharampur	48.00	0	0	0	0	0	0	0	0	0	0	0	0	0	0	0	0	0	0	0
0412	Amirta	82.00	121	121	775	414	361	43	66	239	212	0	0	185	40	255	0	249	0	0	0
0413	Faizullapur	165.00	42	42	294	165	129	26	30	5	3	0	0	55	12	95	0	89	0	0	0
Summary for 'Nyay Panchayat' = 0036 (19 detail records)																					
Sum		3080.00	1998	2260	13022	7166	5856	1251	1197	2290	1888	0	0	2812	833	4033	88	3357	43	293	2

1	2	23	24	25	26	27	28	29	30	31	32	33	34	35	36	37	38	39	40	41	42
0036	Shiroman Nagar **Nyay Panchayat** / न्याय पंचायत																				
0395	Tcor	0	0	0	0	0	0	0	0	0	0	0	0	0	0	0	0	0	0	78	192
0396	Shekhapur	0	0	0	0	0	0	0	0	0	0	0	0	0	0	14	0	0	0	78	152
0397	Pilapur	0	0	0	0	0	0	0	0	0	0	0	0	0	0	4	0	0	0	95	156
0398	Nagla Nanhoo	0	0	0	0	0	0	2	0	0	0	0	0	0	0	1	0	0	0	115	181
0399	Shiroman Nagar	0	0	0	0	1	0	0	0	0	0	10	3	0	0	142	13	0	0	654	1100
0400	Daud Nagar	0	0	0	0	0	0	2	0	0	0	0	0	0	0	3	0	0	1	11	15
0401	Husainpur Karmayan	0	0	0	0	0	0	3	0	0	0	2	0	0	0	91	14	0	0	326	636
0402	Humaunpur	0	0	0	0	0	0	0	0	0	0	0	0	0	0	6	0	0	1	181	275
0403	Alavalpur	0	0	0	0	0	0	0	0	0	0	0	0	0	0	0	0	0	0	0	0
0404	Surjipur	1	0	0	0	0	0	6	0	0	0	11	0	0	0	49	2	1	9	540	922
0405	Bakar Nagar	0	0	0	0	0	0	0	0	0	0	0	0	0	0	0	0	0	0	4	0
0406	Rupapur	0	0	0	0	0	0	0	0	0	0	0	0	0	0	0	0	0	0	105	181
0407	Jasrathpur	0	0	0	0	0	0	0	0	0	0	0	0	0	0	0	1	0	0	218	445
0408	Bhadevna	0	0	0	0	0	0	0	0	0	0	0	0	0	0	4	2	0	0	323	747
0409	Bhadevni	0	0	0	0	0	0	14	8	0	0	0	0	0	0	4	0	0	0	102	163
0410	Rasoolpur	0	0	0	0	0	0	0	0	0	0	0	0	0	0	1	0	0	0	73	102
0411	Dharampur	0	0	0	0	0	0	0	0	0	0	0	0	0	0	0	0	0	0	0	0
0412	Amirta	0	0	0	0	6	0	0	0	0	0	0	0	0	0	0	0	0	0	159	361
0413	Faizullapur	0	0	0	0	0	0	0	0	0	0	2	0	0	0	4	0	0	2	70	127
Summary for 'Nyay Panchayat' = 0036 (19 detail records)																					
Sum		1	0	0	0	7	0	27	8	0	0	25	3	0	0	323	32	1	13	3132	5755

1	2	3	4	5	6	7	8	9	10	11	12	13	14	15	16	17	18	19	20	21	22
0037	**Todarpur**	**Nyay Panchayat / न्याय पंचायत**																			
0414	Baraunia	111.00	60	60	369	210	159	44	27	187	141	0	0	128	39	100	0	93	0	6	0
0415	Kapoorpur Bahoran	126.00	71	97	515	279	236	59	46	80	79	0	0	145	32	139	1	112	0	11	0
0416	Todarpur	433.00	447	449	2541	1388	1153	259	220	420	330	0	0	670	244	757	10	459	4	119	1
0417	Kothila Shraiya	248.00	207	216	1266	695	571	141	123	299	222	0	0	373	81	362	9	226	1	89	6
0418	Bari	139.00	148	148	828	463	365	87	87	80	65	0	0	197	46	259	3	163	1	75	2
0419	Bakshipur	155.00	82	134	690	367	323	61	54	179	134	0	0	211	84	192	3	185	1	0	1
0420	Saidpur	390.00	250	250	1458	778	680	142	146	253	234	0	0	459	175	435	3	268	0	95	0
0421	Sikandarpur Bazar	530.00	452	453	2687	1443	1244	271	267	693	589	0	0	676	141	744	6	412	2	254	1
Summary for 'Nyay Panchayat' = 0037 (8 detail records)																					
Sum		2132.00	1717	1807	10354	5623	4731	1064	970	2191	1794	0	0	2859	842	2988	35	1918	9	649	11

1	2	23	24	25	26	27	28	29	30	31	32	33	34	35	36	37	38	39	40	41	42
0037	**Todarpur Nyay Panchayat / न्याय पंचायत**																				
0414	Baraunia	0	0	0	0	0	0	0	0	0	0	0	0	0	0	1	0	0	0	110	159
0415	Kapoorpur Bahoran	1	0	0	0	1	0	1	0	0	0	0	0	0	0	13	1	0	0	140	235
0416	Todarpur	57	0	0	0	0	0	31	1	0	0	19	2	0	0	72	2	0	0	631	1143
0417	Kothila Shraiya	2	0	0	0	6	0	1	0	0	0	4	0	0	0	34	2	0	0	333	562
0418	Bari	9	0	0	0	5	0	0	0	0	0	0	0	0	0	7	0	0	0	204	362
0419	Bakshipur	1	0	0	0	0	0	0	0	0	0	0	0	0	0	6	1	0	0	175	320
0420	Saidpur	5	0	0	0	12	0	1	0	0	0	9	0	0	0	45	3	0	0	343	677
0421	Sikandarpur Bazar	2	0	0	0	1	0	19	0	0	0	1	0	0	0	55	3	0	0	699	1238
Summary for 'Nyay Panchayat' = 0037 (8 detail records)																					
Sum		77	0	0	0	25	0	53	1	0	0	33	2	0	0	233	12	0	0	2635	4696

1	2	3	4	5	6	7	8	9	10	11	12	13	14	15	16	17	18	19	20	21	22
0038	**Umrauli**	**Nyay Panchayat / न्याय पंचायत**																			
0422	Umrauli	473.00	398	398	2331	1259	1072	239	195	318	253	0	0	707	323	679	12	471	0	120	0
0423	Pothwa	164.00	85	85	451	245	206	33	36	47	44	0	0	135	30	148	0	147	0	0	0
0424	Kankohri	53.00	0	0	0	0	0	0	0	0	0	0	0	0	0	0	0	0	0	0	0
0425	Lalpur	65.00	34	34	218	107	111	22	25	107	111	0	0	25	2	65	32	61	32	4	0
0426	Peera Mahua	304.00	145	145	947	526	421	100	84	157	123	0	0	180	39	276	21	167	3	90	18
0427	Beehat	107.00	100	130	790	413	377	84	73	282	254	0	0	134	30	240	49	217	42	21	7
0428	Nevada Satan	64.00	20	22	107	51	56	3	11	28	26	0	0	36	15	36	18	35	18	0	0
0429	Mohauddinpur	185.00	188	188	980	508	472	95	107	327	299	0	0	205	41	318	82	213	48	67	31
0430	Madnapur	27.00	0	0	0	0	0	0	0	0	0	0	0	0	0	0	0	0	0	0	0
0431	Raipur	46.00	48	50	306	174	132	29	29	15	11	0	0	112	41	104	0	85	0	3	0
0432	Salempur	80.00	126	128	903	475	428	94	70	61	57	0	0	207	60	268	9	172	2	25	2
0433	Kamalpur	330.00	179	183	1064	543	521	134	112	269	257	0	0	214	74	278	4	156	1	96	0
0434	Deomalpur	70.00	20	20	111	57	54	14	13	57	54	0	0	8	0	34	5	22	3	12	2
0435	Masfana	172.00	119	146	777	415	362	80	82	99	79	0	0	176	46	229	0	170	0	27	0
0436	Binnha	88.00	68	68	448	257	191	47	50	71	44	0	0	139	22	132	3	88	0	17	0
0437	Kapoorpur Shahzad	57.00	43	43	197	104	93	9	14	92	89	0	0	32	8	68	0	67	0	0	0
Summary for 'Nyay Panchayat' = 0038 (16 detail records)																					
Sum		2285.00	1573	1640	9630	5134	4496	983	901	1930	1701	0	0	2310	731	2875	235	2071	149	482	60
Summary for 'Tahsil' = 0010 (114 detail records)																					
Sum		30284.00	19521	20938	120191	65900	54291	12065	11113	24050	19980	0	0	24186	5831	37874	1533	28907	980	5901	366
Summary for 'CD Block' = 0030 (114 detail records)																					
Sum		30284.00	19521	20938	120191	65900	54291	12065	11113	24050	19980	0	0	24186	5831	37874	1533	28907	980	5901	366

1	2	23	24	25	26	27	28	29	30	31	32	33	34	35	36	37	38	39	40	41	42
0038	Umrauli	Nyay Panchayat / न्याय पंचायत																			
0422	Umrauli	3	0	0	0	16	1	0	0	0	0	10	0	0	0	59	11	0	0	580	1060
0423	Pothwa	0	0	0	0	0	0	0	0	0	0	0	0	0	0	1	0	0	0	97	206
0424	Kankohri	0	0	0	0	0	0	0	0	0	0	0	0	0	0	0	0	0	0	0	0
0425	Lalpur	0	0	0	0	0	0	0	0	0	0	0	0	0	0	0	0	0	0	42	79
0426	Peera Mahua	0	0	0	0	2	0	0	0	0	0	0	0	0	0	17	0	1	2	249	398
0427	Beehat	0	0	0	0	0	0	0	0	0	0	0	0	0	0	2	0	0	2	173	326
0428	Nevada Satan	0	0	0	0	0	0	0	0	0	0	0	0	0	0	1	0	0	18	15	20
0429	Mohauddinpur	7	2	0	0	0	0	2	0	0	0	3	0	0	0	26	1	5	12	185	378
0430	Madnapur	0	0	0	0	0	0	0	0	0	0	0	0	0	0	0	0	0	0	0	0
0431	Raipur	0	0	0	0	0	0	2	0	0	0	0	0	0	0	14	0	0	1	70	131
0432	Salempur	8	0	0	0	3	0	2	0	0	0	20	0	0	0	38	5	0	47	207	372
0433	Kamalpur	5	0	0	0	4	0	5	0	0	0	1	0	0	0	11	3	0	48	265	469
0434	Deomalpur	0	0	0	0	0	0	0	0	0	0	0	0	0	0	0	0	0	0	23	49
0435	Masfana	0	0	0	0	9	0	0	0	0	0	8	0	0	0	15	0	0	2	186	360
0436	Binnha	11	1	0	0	0	0	0	0	0	0	0	0	0	0	16	2	0	0	125	188
0437	Kapoorpur Shahzade	0	0	0	0	0	0	0	0	0	0	0	0	0	0	1	0	0	0	36	93
Summary for 'Nyay Panchayat' = 0038 (16 detail records)																					
Sum		34	3	0	0	34	1	11	0	0	0	42	0	0	0	201	22	6	132	2253	4129
Summary for 'Tahsil' = 0010 (114 detail records)																					
Sum		183	6	0	0	249	14	213	15	11	0	374	15	1	0	2035	137	51	584	27975	52174
Summary for 'CD Block' = 0030 (114 detail records)																					
Sum		183	6	0	0	249	14	213	15	11	0	374	15	1	0	2035	137	51	584	27975	52174

1	2	3	4	5	6	7	8	9	10	11	12	13	14	15	16	17	18	19	20	21	22
0040	**Pihani**	**CD Block / सा. वि. खण्ड**																			
															तहसील / Tahsil			**Shahabad**			**0010**
0039	**Bandraha**	**Nyay Panchayat / न्याय पंचायत**																			
0438	Sakara	219.00	111	111	719	395	324	79	70	192	159	0	0	183	63	193	2	188	2	4	0
0439	Rari	324.00	166	187	971	541	430	99	89	174	133	0	0	176	34	283	7	213	6	46	1
0440	Bandraha	470.00	478	503	2776	1525	1251	282	224	508	390	0	0	661	198	745	33	611	13	79	15
0441	Kunwarpur Baghela	279.00	151	164	1005	562	443	104	102	461	374	0	0	263	69	267	12	235	8	20	4
0442	Saravar	464.00	282	284	1590	900	690	175	138	359	271	0	0	415	167	494	4	406	2	70	0
0443	Mahmoodpur Khur	88.00	42	43	262	136	126	14	29	59	58	0	0	88	29	76	0	72	0	0	0
0444	Sahijana	452.00	306	343	1866	1030	836	196	167	212	194	0	0	233	42	590	4	503	2	70	2
0445	Santarha	246.00	138	138	751	409	342	69	62	243	211	0	0	68	10	217	0	168	0	46	0
0446	Korigawan	514.00	434	434	2182	1210	972	205	178	310	232	0	0	348	131	687	4	605	3	58	0
Summary for 'Nyay Panchayat' = 0039 (9 detail records)																					
Sum		3056.00	2108	2207	12122	6708	5414	1223	1059	2518	2022	0	0	2435	743	3552	66	3001	36	393	22

1	2	23	24	25	26	27	28	29	30	31	32	33	34	35	36	37	38	39	40	41	42
0040	**Pihani**	**CD Block / सा. वि. खण्ड**																			
															तहसील / Tahsil			**Shahabad**			**0010**
0039	**Bandraha**	**Nyay Panchayat / न्याय पंचायत**																			
0438	Sakara	0	0	0	0	0	0	0	0	0	0	0	0	0	0	1	0	0	0	202	322
0439	Rari	4	0	0	0	0	0	0	0	0	0	5	0	0	0	15	0	2	2	256	421
0440	Bandraha	0	0	0	0	2	0	6	1	0	0	7	2	4	1	36	1	44	42	736	1176
0441	Kunwarpur Baghela	0	0	0	0	0	0	0	0	0	0	0	0	0	0	12	0	0	0	295	431
0442	Saravar	0	0	0	0	0	0	0	0	0	0	0	0	0	0	18	2	0	0	406	686
0443	Mahmoodpur Khurd	0	0	0	0	0	0	0	0	0	0	0	0	0	0	4	0	0	0	60	126
0444	Sahijana	0	0	0	0	2	0	0	0	0	0	2	0	0	0	13	0	0	2	440	830
0445	Santarha	0	0	0	0	0	0	0	0	0	0	0	0	0	0	3	0	0	0	192	342
0446	Korigawan	0	0	0	0	0	0	0	0	0	0	0	0	0	0	24	1	0	0	523	968
Summary for 'Nyay Panchayat' = 0039 (9 detail records)																					
Sum		4	0	0	0	4	0	6	1	0	0	14	2	4	1	126	4	46	46	3110	5302

1	2	3	4	5	6	7	8	9	10	11	12	13	14	15	16	17	18	19	20	21	22
0040	**Raigai**	**Nyay Panchayat / न्याय पंचायत**																			
0447	Baherma	100.00	70	70	441	241	200	63	50	153	127	0	0	91	22	124	0	117	0	3	0
0448	Jalalpur	117.00	48	48	280	157	123	29	27	61	51	0	0	50	5	91	0	64	0	21	0
0449	Del Pandarwa	165.00	125	125	741	416	325	71	70	120	85	0	0	231	77	233	5	158	2	52	2
0450	Mahmoodpur Bhag	140.00	92	92	458	259	199	59	46	61	43	0	0	53	5	138	0	124	0	12	0
0451	Hariharpur	89.00	82	82	481	262	219	50	51	132	119	0	0	158	54	136	2	86	0	27	0
0452	Saidapur	150.00	61	61	373	215	158	38	30	142	108	0	0	105	24	103	0	103	0	0	0
0453	Jarauna	362.00	286	292	1570	858	712	143	146	284	266	0	0	337	90	483	0	347	0	118	0
0454	Kunwarpur Baseet	334.00	203	215	1214	671	543	103	104	209	180	0	0	218	84	392	11	307	5	48	2
0455	Raigain	596.00	465	502	2708	1471	1237	269	217	596	467	0	0	600	201	844	10	675	7	104	0
0456	Bari	688.00	187	212	1185	672	513	109	80	213	165	0	0	136	17	420	0	278	0	129	0
0457	Abdulla Nagar	1058.00	678	884	4573	2506	2067	452	464	611	437	0	0	917	332	1420	12	1002	0	216	0
Summary for 'Nyay Panchayat' = 0040 (11 detail records)																					
Sum		3799.00	2297	2583	14024	7728	6296	1386	1285	2582	2048	0	0	2896	911	4384	40	3261	14	730	4

1	2	23	24	25	26	27	28	29	30	31	32	33	34	35	36	37	38	39	40	41	42
0040	**Raigai Nyay Panchayat / न्याय पंचायत**																				
0447	Baherma	0	0	0	0	0	0	1	0	0	0	0	0	0	0	3	0	0	0	117	200
0448	Jalalpur	0	0	0	0	0	0	0	0	0	0	0	0	0	0	6	0	0	0	66	123
0449	Del Pandarwa	0	0	0	0	8	0	1	0	0	0	0	0	0	0	14	1	0	0	183	320
0450	Mahmoodpur Bhagat	0	0	0	0	0	0	0	0	0	0	0	0	0	0	2	0	0	0	121	199
0451	Hariharpur	3	0	0	0	1	0	0	0	0	0	3	0	0	0	16	2	0	0	126	217
0452	Saidapur	0	0	0	0	0	0	0	0	0	0	0	0	0	0	0	0	0	0	112	158
0453	Jarauna	5	0	0	0	1	0	1	0	0	0	1	0	0	0	10	0	0	0	375	712
0454	Kunwarpur Baseet	2	1	0	0	0	0	0	0	0	0	5	0	0	0	30	3	0	0	279	532
0455	Raigain	0	0	0	0	3	0	2	0	0	0	16	0	0	0	44	3	0	0	627	1227
0456	Bari	0	0	0	0	0	0	0	0	0	0	1	0	0	0	12	0	0	0	252	513
0457	Abdulla Nagar	2	0	0	0	24	1	1	0	0	0	30	1	0	0	145	10	0	1	1086	2054
Summary for 'Nyay Panchayat' = 0040 (11 detail records)																					
Sum		12	1	0	0	37	1	6	0	0	0	56	1	0	0	282	19	0	1	3344	6255

1	2	3	4	5	6	7	8	9	10	11	12	13	14	15	16	17	18	19	20	21	22
0041	**Manikapur**	**Nyay Panchayat / न्याय पंचायत**																			
0458	Ambari	233.00	224	226	1409	759	650	160	181	168	155	0	0	172	14	390	0	293	0	69	0
0459	Dhamapur	183.00	106	106	750	426	324	70	67	165	118	0	0	265	101	199	0	199	0	0	0
0460	Deomalpur	269.00	129	129	676	392	284	78	59	61	39	0	0	163	46	222	32	136	28	36	1
0461	Hannpasigawan	184.00	190	200	1045	590	455	127	84	116	70	0	0	208	32	287	5	172	2	44	0
0462	Mahmoodpur Sarai	476.00	543	544	3184	1754	1430	364	308	256	227	0	0	523	105	800	0	725	0	32	0
0463	Pipri	83.00	65	73	437	241	196	54	48	26	26	0	0	126	22	121	1	97	1	17	0
0464	Bhethua	101.00	171	171	687	406	281	63	54	130	88	0	0	181	54	214	0	213	0	0	0
0465	Jahani Khera	176.00	59	59	313	172	141	33	35	86	61	0	0	67	13	106	2	94	1	0	0
0466	Darra	209.00	127	127	835	452	383	76	82	166	138	0	0	134	13	262	21	213	9	27	4
0467	Sindauriya	69.00	59	59	429	241	188	60	45	108	90	0	0	48	9	118	1	101	1	13	0
0468	Manikapur	179.00	152	156	894	490	404	86	85	156	123	0	0	189	70	269	0	233	0	4	0
0469	Paharpur	27.00	24	28	155	82	73	11	16	0	0	0	0	23	6	48	0	25	0	23	0
0470	Hajipur	53.00	81	81	387	206	181	30	47	0	0	0	0	99	43	118	0	105	0	2	0
0471	Salempur	59.00	70	103	585	320	265	59	54	41	27	0	0	187	92	183	0	116	0	59	0
0472	Bukharpur	149.00	56	56	296	170	126	30	30	27	17	0	0	82	10	103	0	93	0	10	0
0473	Mooseypur	67.00	5	5	48	23	25	4	7	0	0	0	0	7	0	14	0	14	0	0	0
Summary for 'Nyay Panchayat' = 0041 (16 detail records)																					
Sum		2517.00	2061	2123	12130	6724	5406	1305	1202	1506	1179	0	0	2474	630	3454	62	2829	42	336	5

1	2	23	24	25	26	27	28	29	30	31	32	33	34	35	36	37	38	39	40	41	42
0041	Manikapur Nyay Panchayat / न्याय पंचायत																				
0458	Ambari	1	0	0	0	2	0	0	0	0	0	7	0	5	0	13	0	0	0	369	650
0459	Dhamapur	0	0	0	0	0	0	0	0	0	0	0	0	0	0	0	0	0	0	227	324
0460	Deomalpur	0	0	0	0	0	0	5	0	1	0	4	0	0	0	40	3	0	0	170	252
0461	Hannpasigawan	0	0	0	0	0	0	9	0	0	0	29	1	0	0	33	2	0	4	303	446
0462	Mahmoodpur Saraiyan	0	0	0	0	0	0	7	0	0	0	12	0	0	0	24	0	0	0	954	1430
0463	Pipri	0	0	0	0	0	0	0	0	0	0	0	0	0	0	7	0	0	0	120	195
0464	Bhethua	0	0	0	0	0	0	0	0	0	0	1	0	0	0	0	0	0	0	192	281
0465	Jahani Khera	0	0	0	0	0	0	3	0	0	0	1	1	0	0	8	0	0	0	66	139
0466	Darra	5	4	0	0	1	2	0	0	0	0	2	1	0	0	14	1	1	64	189	298
0467	Sindauriya	0	0	0	0	0	0	0	0	1	0	0	0	0	0	3	0	0	0	123	187
0468	Manikapur	3	0	0	0	2	0	2	0	0	0	12	0	0	0	13	0	1	0	220	404
0469	Paharpur	0	0	0	0	0	0	0	0	0	0	0	0	0	0	0	0	0	0	34	73
0470	Hajipur	0	0	0	0	0	0	2	0	0	0	3	0	0	0	6	0	0	0	88	181
0471	Salempur	0	0	0	0	5	0	0	0	0	0	0	0	0	0	3	0	0	0	137	265
0472	Bukharpur	0	0	0	0	0	0	0	0	0	0	0	0	0	0	0	0	0	0	67	126
0473	Mooseypur	0	0	0	0	0	0	0	0	0	0	0	0	0	0	0	0	0	0	9	25
Summary for 'Nyay Panchayat' = 0041 (16 detail records)																					
Sum		9	4	0	0	10	2	28	0	2	0	71	3	5	0	164	6	2	68	3268	5276

1	2	3	4	5	6	7	8	9	10	11	12	13	14	15	16	17	18	19	20	21	22
0042	**Anjana**	**Nyay Panchayat / न्याय पंचायत**																			
0474	Anjana	82.00	54	56	296	157	139	29	31	59	46	0	0	96	33	76	0	58	0	11	0
0475	Peerpur	122.00	117	141	909	505	404	84	83	172	143	0	0	177	28	249	1	172	1	67	0
0476	Babakkarpur	51.00	24	24	193	102	91	16	20	6	5	0	0	40	3	58	0	56	0	0	0
0477	Shahpur Shukul	55.00	64	68	341	183	158	31	33	0	0	0	0	85	36	94	5	89	5	2	0
0478	Bharona	160.00	76	100	645	356	289	57	47	131	104	0	0	151	34	174	5	160	3	2	0
0479	Gajua Khera	417.00	313	360	2142	1179	963	225	218	492	389	0	0	486	168	675	10	401	10	258	0
0480	Jajupara	238.00	275	307	1561	893	668	137	115	153	112	0	0	187	12	490	1	437	0	9	0
0481	Muridpur	249.00	0	0	0	0	0	0	0	0	0	0	0	0	0	0	0	0	0	0	0
0482	Usmanpur	224.00	135	143	769	456	313	94	61	8	4	0	0	171	61	241	7	231	1	3	0
0483	Damgarha	142.00	167	167	854	447	407	87	88	280	258	0	0	82	6	250	1	221	0	25	0
0484	Baddapur	130.00	96	114	636	356	280	51	57	189	155	0	0	156	48	187	4	151	1	24	1
0485	Saadat Nagar	512.00	421	438	2726	1457	1269	247	290	209	170	0	0	668	161	786	22	382	13	277	3
0486	Anda Barahimpur	308.00	227	253	1276	693	583	140	140	162	139	0	0	247	50	379	0	362	0	7	0
Summary for 'Nyay Panchayat' = 0042 (13 detail records)																					
Sum		2690.00	1969	2171	12348	6784	5564	1198	1183	1861	1525	0	0	2546	640	3659	56	2720	34	685	4

1	2	23	24	25	26	27	28	29	30	31	32	33	34	35	36	37	38	39	40	41	42
0042	**Anjana**	**Nyay Panchayat / न्याय पंचायत**																			
0474	Anjana	0	0	0	0	0	0	1	0	0	0	0	0	0	0	6	0	7	1	74	138
0475	Peerpur	2	0	0	0	0	0	0	0	0	0	0	0	0	0	8	0	0	0	256	403
0476	Babakkarpur	0	0	0	0	0	0	0	0	0	0	0	0	0	0	2	0	0	0	44	91
0477	Shahpur Shukul	0	0	0	0	0	0	0	0	0	0	0	0	0	0	3	0	0	0	89	153
0478	Bharona	0	0	0	0	0	0	0	0	0	0	2	0	0	0	10	2	0	0	182	284
0479	Gajua Khera	1	0	0	0	0	0	1	0	0	0	1	0	0	0	13	0	0	0	504	953
0480	Jajupara	0	0	0	0	0	0	2	0	0	0	11	0	0	0	31	1	0	0	403	667
0481	Muridpur	0	0	0	0	0	0	0	0	0	0	0	0	0	0	0	0	0	0	0	0
0482	Usmanpur	3	0	0	0	0	0	2	1	0	0	0	0	0	0	2	5	0	0	215	306
0483	Damgarha	0	0	0	0	0	0	0	0	0	0	0	0	0	0	4	1	0	0	197	406
0484	Baddapur	0	0	0	0	0	0	0	0	0	0	0	0	0	0	12	2	0	1	169	275
0485	Saadat Nagar	4	0	0	0	5	0	23	0	2	0	21	0	0	0	72	6	0	7	671	1240
0486	Anda Barahimpur	0	0	0	0	3	0	0	0	0	0	0	0	0	0	7	0	0	0	314	583
Summary for 'Nyay Panchayat' = 0042 (13 detail records)																					
Sum		10	0	0	0	8	0	29	1	2	0	35	0	0	0	170	17	7	9	3118	5499

1	2	3	4	5	6	7	8	9	10	11	12	13	14	15	16	17	18	19	20	21	22
0043	**Ramapur**	**Nyay Panchayat / न्याय पंचायत**																			
0487	Gauria	134.00	74	77	460	251	209	46	44	38	22	0	0	128	46	157	6	119	1	17	3
0488	Kaimpur	109.00	98	105	579	307	272	55	61	88	79	0	0	169	42	167	9	132	0	22	4
0489	Dateonapur	105.00	87	102	593	310	283	43	44	74	60	0	0	223	124	167	0	124	0	18	0
0490	Nari Khera	179.00	130	150	895	477	418	94	93	153	118	0	0	225	50	282	3	265	3	2	0
0491	Newada	166.00	85	105	558	301	257	54	69	104	100	0	0	63	5	173	4	104	2	52	1
0492	Rabha	1046.00	996	1055	5369	2977	2392	552	497	972	794	0	0	821	167	1652	29	1329	4	214	8
0493	Sarehjoo	511.00	385	445	2404	1338	1066	242	224	666	546	0	0	357	80	753	2	605	0	138	1
0494	Mahelia Khera	144.00	126	143	838	466	372	76	82	137	114	0	0	92	8	259	0	259	0	0	0
0495	Bazid Nagar	849.00	490	531	3109	1716	1393	312	272	726	576	0	0	645	108	914	3	722	2	93	0
0496	Mahmoodbag	140.00	26	30	134	77	57	16	9	47	24	0	0	10	1	48	0	39	0	9	0
Summary for 'Nyay Panchayat' = 0043 (10 detail records)																					
Sum		3383.00	2497	2743	14939	8220	6719	1490	1395	3005	2433	0	0	2733	631	4572	56	3698	12	565	17

1	2	23	24	25	26	27	28	29	30	31	32	33	34	35	36	37	38	39	40	41	42
0043	**Ramapur**	**Nyay Panchayat / न्याय पंचायत**																			
0487	Gauria	0	0	0	0	17	0	0	0	0	0	0	0	0	0	4	2	0	0	94	203
0488	Kaimpur	0	0	0	0	6	1	0	0	0	0	0	0	0	0	7	4	0	0	140	263
0489	Dateonapur	0	0	0	0	0	0	0	0	0	0	6	0	0	0	19	0	0	0	143	283
0490	Nari Khera	0	0	0	0	3	0	1	0	0	0	0	0	0	0	11	0	0	0	195	415
0491	Newada	1	0	0	0	0	0	0	0	2	0	2	0	0	0	12	1	0	0	128	253
0492	Rabha	19	1	0	0	17	0	4	0	2	0	21	0	0	0	46	16	0	0	1325	2363
0493	Sarehjoo	0	0	0	0	1	0	2	0	0	0	1	0	0	0	6	1	0	0	585	1064
0494	Mahelia Khera	0	0	0	0	0	0	0	0	0	0	0	0	0	0	0	0	0	0	207	372
0495	Bazid Nagar	1	0	0	0	0	0	3	0	0	0	64	0	0	0	31	1	0	0	802	1390
0496	Mahmoodbag	0	0	0	0	0	0	0	0	0	0	0	0	0	0	0	0	0	17	29	40
Summary for 'Nyay Panchayat' = 0043 (10 detail records)																					
Sum		*21*	*1*	*0*	*0*	*44*	*1*	*10*	*0*	*4*	*0*	*94*	*0*	*0*	*0*	*136*	*25*	*0*	*17*	*3648*	*6646*

1	2	3	4	5	6	7	8	9	10	11	12	13	14	15	16	17	18	19	20	21	22
0044	**Rasoolpur**	**Nyay Panchayat / न्याय पंचायत**																			
0497	Khizar Nagar	66.00	74	93	482	250	232	52	56	39	40	0	0	102	17	132	0	130	0	2	0
0498	Magrapur	168.00	104	104	708	388	320	64	63	93	82	0	0	154	48	212	1	181	1	31	0
0499	Rasoolpur	923.00	504	514	2875	1606	1269	312	253	402	322	0	0	650	102	855	17	754	13	72	1
0500	Bahadur Nagar	189.00	138	138	854	453	401	73	85	101	91	0	0	236	45	236	1	231	1	3	0
0501	Kotra	245.00	237	247	1252	660	592	111	123	155	114	0	0	338	157	317	4	274	2	17	0
0502	Bhiria	122.00	98	98	471	256	215	60	45	19	17	0	0	131	39	130	1	76	0	47	1
0503	Amtalia	46.00	17	21	109	58	51	5	10	58	51	0	0	20	0	31	0	31	0	0	0
0504	Rajuapur	373.00	235	274	1515	840	675	179	136	393	305	0	0	387	104	436	10	283	5	91	0
0505	Lohar Khera	60.00	80	82	442	244	198	38	39	4	5	0	0	128	16	131	0	119	0	9	0
0506	Hindu Nagar Chira	408.00	178	201	1096	615	481	99	106	298	221	0	0	127	12	341	1	328	0	7	0
0507	Kulhawar	131.00	69	77	418	233	185	53	46	138	105	0	0	38	0	137	0	103	0	32	0
Summary for 'Nyay Panchayat' = 0044 (11 detail records)																					
Sum		2731.00	1734	1849	10222	5603	4619	1046	962	1700	1353	0	0	2311	540	2958	35	2510	22	311	2

1	2	23	24	25	26	27	28	29	30	31	32	33	34	35	36	37	38	39	40	41	42
0044	**Rasoolpur Nyay Panchayat / न्याय पंचायत**																				
0497	Khizar Nagar	0	0	0	0	0	0	0	0	0	0	0	0	0	0	0	0	0	0	118	232
0498	Magrapur	0	0	0	0	0	0	0	0	0	0	0	0	0	0	0	0	0	0	176	319
0499	Rasoolpur	2	0	0	0	5	2	1	0	0	0	0	0	0	0	21	1	0	0	751	1252
0500	Bahadur Nagar	0	0	0	0	0	0	0	0	0	0	0	0	0	0	2	0	0	0	217	400
0501	Kotra	0	0	0	0	0	0	1	0	0	0	3	0	0	0	22	2	0	1	343	587
0502	Bhiria	0	0	0	0	2	0	0	0	0	0	0	0	0	0	5	0	0	3	126	211
0503	Amtalia	0	0	0	0	0	0	0	0	0	0	0	0	0	0	0	0	0	0	27	51
0504	Rajuapur	11	0	0	0	1	0	9	1	4	0	7	0	1	1	29	3	12	27	392	638
0505	Lohar Khera	0	0	0	0	2	0	0	0	0	0	0	0	0	0	1	0	0	0	113	198
0506	Hindu Nagar Chirahula	0	0	0	0	2	0	0	0	0	0	0	0	0	0	4	1	0	0	274	480
0507	Kulhawar	0	0	0	0	0	0	0	0	0	0	0	0	0	0	2	0	0	0	96	185
Summary for 'Nyay Panchayat' = 0044 (11 detail records)																					
Sum		13	0	0	0	12	2	11	1	4	0	10	0	1	1	86	7	12	31	2633	4553

1	2	3	4	5	6	7	8	9	10	11	12	13	14	15	16	17	18	19	20	21	22
0045	**Pandarwa**	**Nyay Panchayat / न्याय पंचायत**																			
0508	Urdahiya	90.00	0	0	0	0	0	0	0	0	0	0	0	0	0	0	0	0	0	0	0
0509	Dahelia	404.00	604	653	3812	2028	1784	379	412	416	328	0	0	621	93	1096	9	678	6	327	0
0510	Kangoiya	33.00	17	17	196	114	82	23	13	0	0	0	0	30	0	55	0	50	0	5	0
0511	Pataun Misra	80.00	59	59	357	197	160	37	29	0	0	0	0	92	19	107	0	98	0	0	0
0512	Barkheria	92.00	64	64	411	239	172	42	29	97	78	0	0	97	28	112	1	101	1	1	0
0513	Chathia Buzurg	124.00	90	104	425	240	185	41	30	168	125	0	0	77	15	141	1	61	0	76	1
0514	Pandarwa	329.00	480	516	3110	1738	1372	330	312	175	140	0	0	437	112	872	7	684	3	120	0
0515	Kursanda	173.00	101	102	614	344	270	62	53	153	113	0	0	124	29	173	1	139	0	19	0
0516	Shahpur Saida	337.00	232	270	1503	800	703	168	174	199	186	0	0	194	36	413	6	283	5	78	0
0517	Nipania	146.00	121	121	742	430	312	77	54	298	219	0	0	145	30	232	3	222	3	7	0
0518	Kunwarpur Prithivi	41.00	0	0	0	0	0	0	0	0	0	0	0	0	0	0	0	0	0	0	0
0519	Nardhira	276.00	195	227	1267	713	554	146	110	176	119	0	0	235	56	393	5	370	2	17	2
0520	Harrai Pipri	280.00	105	107	588	342	246	65	44	34	28	0	0	183	71	182	0	176	0	4	0
Summary for 'Nyay Panchayat' = 0045 (13 detail records)																					
Sum		2405 00	2068	2240	13025	7185	5840	1370	1260	1716	1336	0	0	2235	489	3776	33	2862	20	654	3

1	2	23	24	25	26	27	28	29	30	31	32	33	34	35	36	37	38	39	40	41	42
0045	**Pandarwa**	**Nyay Panchayat / न्याय पंचायत**																			
0508	Urdahiya	0	0	0	0	0	0	0	0	0	0	0	0	0	0	0	0	0	0	0	0
0509	Dahelia	5	0	0	0	11	0	4	0	0	0	19	0	0	0	52	3	0	1	932	1774
0510	Kangoiya	0	0	0	0	0	0	0	0	0	0	0	0	0	0	0	0	0	0	59	82
0511	Pataun Misra	0	0	0	0	0	0	0	0	0	0	0	0	0	0	9	0	0	0	90	160
0512	Barkheria	0	0	0	0	2	0	0	0	0	0	0	0	0	0	8	0	0	0	127	171
0513	Chathia Buzurg	0	0	0	0	0	0	0	0	0	0	0	0	0	0	4	0	0	0	99	184
0514	Pandarwa	1	0	0	0	18	3	0	0	0	0	11	0	0	0	38	1	0	0	866	1365
0515	Kursanda	0	0	0	0	5	1	0	0	1	0	0	0	0	0	9	0	0	0	171	269
0516	Shahpur Saida	1	0	0	0	8	0	0	0	0	0	7	0	0	0	36	1	0	0	387	697
0517	Nipania	0	0	0	0	0	0	0	0	0	0	0	0	0	0	3	0	0	0	198	309
0518	Kunwarpur Prithivi Nath	0	0	0	0	0	0	0	0	0	0	0	0	0	0	0	0	0	0	0	0
0519	Nardhira	0	0	0	0	0	0	1	0	0	0	0	0	0	0	5	1	0	0	320	549
0520	Harrai Pipri	0	0	0	0	2	0	0	0	0	0	0	0	0	0	0	0	0	0	160	246
Summary for 'Nyay Panchayat' = 0045 (13 detail records)																					
Sum		7	0	0	0	46	4	5	0	1	0	37	0	0	0	164	6	0	1	3409	5806

1	2	3	4	5	6	7	8	9	10	11	12	13	14	15	16	17	18	19	20	21	22
0046	**Patras**	**Nyay Panchayat / न्याय पंचायत**																			
0521	Ismailpur	61.00	29	42	226	115	111	24	29	87	95	0	0	61	5	63	0	61	0	0	0
0522	Nizampur	131.00	70	70	371	221	150	27	30	97	68	0	0	21	1	137	0	117	0	19	0
0523	Aintha Khera	148.00	68	68	416	258	158	52	24	229	139	0	0	36	4	130	0	130	0	0	0
0524	Itara	1088.00	468	486	3053	1688	1365	270	280	704	533	0	0	435	38	1022	54	870	52	136	0
0525	Patras	175.00	124	124	828	455	373	83	74	110	114	0	0	233	19	218	0	169	0	27	0
0526	Sahora	128.00	39	39	202	117	85	18	12	7	3	0	0	58	14	60	0	57	0	0	0
0527	Bijgawan	464.00	310	310	1811	1038	773	165	140	175	134	0	0	382	183	602	2	483	0	96	0
0528	Rasoolapur	283.00	110	113	869	498	371	84	86	323	246	0	0	56	4	336	0	335	0	0	0
0529	Tavakkalpur	347.00	301	301	1680	948	732	185	154	192	140	0	0	212	8	552	3	505	2	19	1
0530	Jamuhi	266.00	221	237	1334	710	624	138	149	364	333	0	0	300	84	394	2	378	0	0	0
Summary for 'Nyay Panchayat' = 0046 (10 detail records)																					
Sum		3091.00	1740	1790	10790	6048	4742	1046	978	2288	1805	0	0	1794	360	3514	61	3105	54	297	1
0047	**Chandeli**	**Nyay Panchayat / न्याय पंचायत**																			
0531	Rampur Kora	661.00	365	377	1982	1115	867	205	185	550	446	0	0	271	17	669	23	597	0	46	23
0532	Ahemi	447.00	273	315	1589	864	725	170	149	301	250	0	0	384	135	492	1	439	0	38	0
0533	Simaur	453.00	281	281	1616	909	707	164	144	374	280	0	0	264	45	518	34	402	18	57	11
0534	Padra	179.00	125	125	651	348	303	55	61	192	166	0	0	82	13	203	2	111	0	89	2
0535	Hasnapur Grant	27.00	20	20	105	59	46	12	10	59	46	0	0	23	8	31	0	28	0	0	0
0536	Samthari	191.00	123	123	1015	530	485	95	126	231	207	0	0	185	83	318	0	236	0	77	0
0537	Chandeli	688.00	426	428	2519	1372	1147	227	241	840	680	0	0	405	45	817	3	792	2	6	0
Summary for 'Nyay Panchayat' = 0047 (7 detail records)																					
Sum		2646.00	1613	1669	9477	5197	4280	928	916	2547	2075	0	0	1614	346	3048	63	2605	20	313	36

1	2	23	24	25	26	27	28	29	30	31	32	33	34	35	36	37	38	39	40	41	42
0046	**Patras**	**Nyay Panchayat / न्याय पंचायत**																			
0521	Ismailpur	0	0	0	0	0	0	0	0	0	0	0	0	0	0	2	0	0	0	52	111
0522	Nizampur	0	0	0	0	0	0	0	0	0	0	0	0	0	0	1	0	0	0	84	150
0523	Aintha Khera	0	0	0	0	0	0	0	0	0	0	0	0	0	0	0	0	0	0	128	158
0524	Itara	0	0	0	0	0	0	0	0	0	0	0	0	0	0	16	2	0	0	666	1311
0525	Patras	0	0	0	0	0	0	1	0	0	0	1	0	0	0	20	0	0	0	237	373
0526	Sahora	0	0	0	0	0	0	0	0	0	0	0	0	0	0	3	0	0	0	57	85
0527	Bijgawan	1	0	0	0	7	0	0	0	2	0	1	0	0	0	12	2	0	0	436	771
0528	Rasoolapur	0	0	0	0	0	0	0	0	0	0	0	0	0	0	1	0	0	0	162	371
0529	Tavakkalpur	0	0	0	0	0	0	7	0	0	0	0	0	8	0	13	0	0	0	396	729
0530	Jamuhi	0	0	0	0	0	0	0	0	0	0	1	0	0	0	15	2	0	0	316	622
Summary for 'Nyay Panchayat' = 0046 (10 detail records)																					
Sum		1	0	0	0	7	0	8	0	2	0	3	0	8	0	83	6	0	0	2534	4681
0047	**Chandeli**	**Nyay Panchayat / न्याय पंचायत**																			
0531	Rampur Kora	0	0	0	0	0	0	0	0	0	0	7	0	0	0	19	0	0	20	446	824
0532	Ahemi	1	0	0	0	0	0	1	0	0	0	0	0	0	0	13	1	0	0	372	724
0533	Simaur	1	0	0	0	0	0	0	0	0	0	18	1	0	0	40	4	1	4	390	669
0534	Padra	0	0	0	0	0	0	0	0	0	0	0	0	0	0	3	0	0	0	145	301
0535	Hasnapur Grant	0	0	0	0	0	0	0	0	0	0	0	0	0	0	3	0	0	0	28	46
0536	Samthari	2	0	0	0	0	0	0	0	0	0	0	0	0	0	3	0	0	0	212	485
0537	Chandeli	0	0	0	0	0	0	2	0	0	0	2	0	0	0	15	1	0	0	555	1144
Summary for 'Nyay Panchayat' = 0047 (7 detail records)																					
Sum		4	0	0	0	0	0	3	0	0	0	27	1	0	0	96	6	1	24	2148	4193

1	2	3	4	5	6	7	8	9	10	11	12	13	14	15	16	17	18	19	20	21	22
0048	**Karim Nagar**	**Nyay Panchayat / न्याय पंचायत**																			
0538	Machheta	97.00	34	53	361	195	166	55	39	184	154	0	0	50	9	102	5	100	2	0	0
0539	Sarora	79.00	49	49	315	187	128	30	32	16	16	0	0	44	7	113	4	101	4	11	0
0540	Sujauli	61.00	22	22	132	72	60	6	15	31	23	0	0	23	1	42	0	41	0	0	0
0541	Amirta Chauki	289.00	219	248	1338	760	578	136	110	294	209	0	0	333	56	415	4	373	0	12	0
0542	Barhaiya Khera	82.00	37	59	237	131	106	24	21	66	43	0	0	51	16	75	0	67	0	1	0
0543	Pihani Dehat	891.00	124	124	677	381	296	93	94	119	102	0	0	126	27	171	5	72	1	96	4
0544	Lodhna Khera	60.00	56	56	299	183	116	29	23	183	116	0	0	40	1	109	0	99	0	9	0
0545	Santarha	161.00	98	98	473	256	217	47	45	237	201	0	0	69	6	161	1	157	1	4	0
0546	Chhataiya	213.00	163	163	1048	579	469	101	101	201	166	0	0	227	27	342	0	288	0	28	0
0547	Karim Nagar	764.00	451	457	3153	1734	1419	323	316	612	527	0	0	527	78	896	2	801	0	73	0
0548	Jalalpur	85.00	69	69	359	205	154	38	28	119	91	0	0	89	25	96	4	93	2	0	0
0549	Hariharpur	79.00	80	80	425	242	183	42	31	20	16	0	0	143	31	137	0	137	0	0	0
0550	Kuiyan	164.00	163	188	1067	563	504	107	116	306	276	0	0	224	52	310	0	230	0	22	0
0551	Umarsenda	588.00	429	432	2654	1446	1208	274	270	589	443	0	0	601	114	788	4	722	0	24	0
Summary for 'Nyay Panchayat' = 0048 (14 detail records)																					
Sum		3613.00	1994	2098	12538	6934	5604	1305	1241	2977	2383	0	0	2547	450	3757	29	3281	10	280	4

1	2	23	24	25	26	27	28	29	30	31	32	33	34	35	36	37	38	39	40	41	42
0048	**Karim Nagar**	**Nyay Panchayat / न्याय पंचायत**																			
0538	Machheta	0	0	0	0	0	0	0	0	0	0	0	1	0	0	2	2	0	0	93	161
0539	Sarora	0	0	0	0	0	0	0	0	0	0	0	0	0	0	1	0	0	0	74	124
0540	Sujauli	0	0	0	0	0	0	0	0	0	0	0	0	0	0	1	0	0	0	30	60
0541	Amirta Chauki	4	0	0	0	0	0	0	0	0	0	1	0	1	0	24	4	0	0	345	574
0542	Barhaiya Khera	0	0	0	0	0	0	0	0	0	0	1	0	0	0	6	0	0	0	56	106
0543	Pihani Dehat	0	0	0	0	0	0	0	0	0	0	0	0	0	0	3	0	0	0	210	291
0544	Lodhna Khera	0	0	0	0	0	0	0	0	0	0	0	0	0	0	1	0	0	0	74	116
0545	Santarha	0	0	0	0	0	0	0	0	0	0	0	0	0	0	0	0	0	0	95	216
0546	Chhataiya	0	0	0	0	6	0	2	0	1	0	0	0	0	0	17	0	0	0	237	469
0547	Karim Nagar	0	2	0	0	2	0	0	0	0	0	1	0	0	0	19	0	0	0	838	1417
0548	Jalalpur	0	0	0	0	0	0	0	0	0	0	2	0	0	0	1	2	0	0	109	150
0549	Hariharpur	0	0	0	0	0	0	0	0	0	0	0	0	0	0	0	0	0	0	105	183
0550	Kuiyan	0	0	0	0	6	0	1	0	23	0	10	0	3	0	15	0	0	0	253	504
0551	Umarsenda	6	0	0	0	4	2	1	0	0	0	3	0	0	0	28	2	0	0	658	1204
Summary for 'Nyay Panchayat' = 0048 (14 detail records)																					
Sum		10	2	0	0	18	2	4	0	24	0	18	1	4	0	118	10	0	0	3177	5575

1	2	3	4	5	6	7	8	9	10	11	12	13	14	15	16	17	18	19	20	21	22
0049	**Mansoor Nagar**	**Nyay Panchayat / न्याय पंचायत**																			
0552	Uchaul	505.00	236	242	1422	744	678	158	163	257	241	0	0	216	53	374	0	316	0	56	0
0553	Fatteypur	115.00	71	71	413	240	173	42	48	114	91	0	0	54	4	120	0	120	0	0	0
0554	Mansoor Nagar	925.00	634	646	3678	2081	1597	363	349	1015	743	0	0	835	317	1146	7	1002	2	20	1
0555	Para	62.00	30	30	198	104	94	18	18	68	63	0	0	27	1	56	0	56	0	0	0
0556	Barkhera Grant	59.00	31	31	251	141	110	15	17	12	11	0	0	46	0	78	0	77	0	0	0
0557	Arua	735.00	475	479	2637	1480	1157	249	243	767	628	0	0	439	44	884	2	748	2	102	0
0558	Bhiti Newada	200.00	198	198	1093	580	513	75	88	510	440	0	0	289	104	367	1	292	1	71	0
0559	Puraila	109.00	89	90	544	267	277	14	30	71	73	0	0	230	189	159	3	96	0	57	0
0560	Bilhari	158.00	133	133	731	416	315	65	67	84	64	0	0	137	23	215	0	197	0	11	0
0561	Nedura	278.00	226	250	1447	811	636	175	140	184	140	0	0	366	81	456	3	384	3	50	0
0562	Bela Kapoorpur	412.00	269	283	1561	866	695	165	144	385	311	0	0	314	35	487	2	469	2	9	0
Summary for 'Nyay Panchayat' = 0049 (11 detail records)																					
Sum		3558.00	2392	2453	13975	7730	6245	1339	1307	3467	2805	0	0	2953	851	4342	18	3757	10	376	1
Summary for 'Tahsil' = 0010 (125 detail records)																					
Sum		33489.00	22473	23926	135590	74861	60729	13636	12788	26167	20964	0	0	26538	6591	41016	519	33629	274	4940	99
Summary for 'CD Block' = 0040 (125 detail records)																					
Sum		33489.00	22473	23926	135590	74861	60729	13636	12788	26167	20964	0	0	26538	6591	41016	519	33629	274	4940	99

1	2	23	24	25	26	27	28	29	30	31	32	33	34	35	36	37	38	39	40	41	42
0049	Mansoor Nagar	Nyay Panchayat / न्याय पंचायत																			
0552	Uchaul	0	0	0	0	0	0	0	0	0	0	0	0	0	0	2	0	0	0	370	678
0553	Fatteypur	0	0	0	0	0	0	0	0	0	0	0	0	0	0	0	0	0	0	120	173
0554	Mansoor Nagar	39	0	0	0	0	0	0	0	0	0	7	0	0	0	78	4	0	0	935	1590
0555	Para	0	0	0	0	0	0	0	0	0	0	0	0	0	0	0	0	0	0	48	94
0556	Barkhera Grant	0	0	0	0	0	0	0	0	0	0	0	0	0	0	1	0	0	0	63	110
0557	Arua	0	0	0	0	5	0	0	0	0	0	7	0	0	0	22	0	0	0	596	1155
0558	Bhiti Newada	0	0	0	0	0	0	0	0	0	0	1	0	0	0	3	0	0	0	213	512
0559	Puraila	0	0	0	0	2	0	0	0	0	0	2	0	0	0	2	3	0	0	108	274
0560	Bilhari	0	0	0	0	0	0	0	0	0	0	0	0	0	0	7	0	0	0	201	315
0561	Nedura	5	0	0	0	0	0	0	0	0	0	4	0	0	0	13	0	0	1	355	632
0562	Bela Kapoorpur	0	0	0	0	0	0	0	0	0	0	0	0	0	0	9	0	0	0	379	693
Summary for 'Nyay Panchayat' = 0049 (11 detail records)																					
Sum		44	0	0	0	7	0	0	0	0	0	21	0	0	0	137	7	0	1	3388	6226
Summary for 'Tahsil' = 0010 (125 detail records)																					
Sum		135	8	0	0	193	12	110	3	39	0	386	8	22	2	1562	113	68	198	33777	60012
Summary for 'CD Block' = 0040 (125 detail records)																					
Sum		135	8	0	0	193	12	110	3	39	0	386	8	22	2	1562	113	68	198	33777	60012

TODIYAWAN

VIKAS KHAND TODIYAWAN, BAWAN, HARIYAWA, AHIRORI & SURSA

(TAHSIL HARDOI)

DISTRICT HARDOI

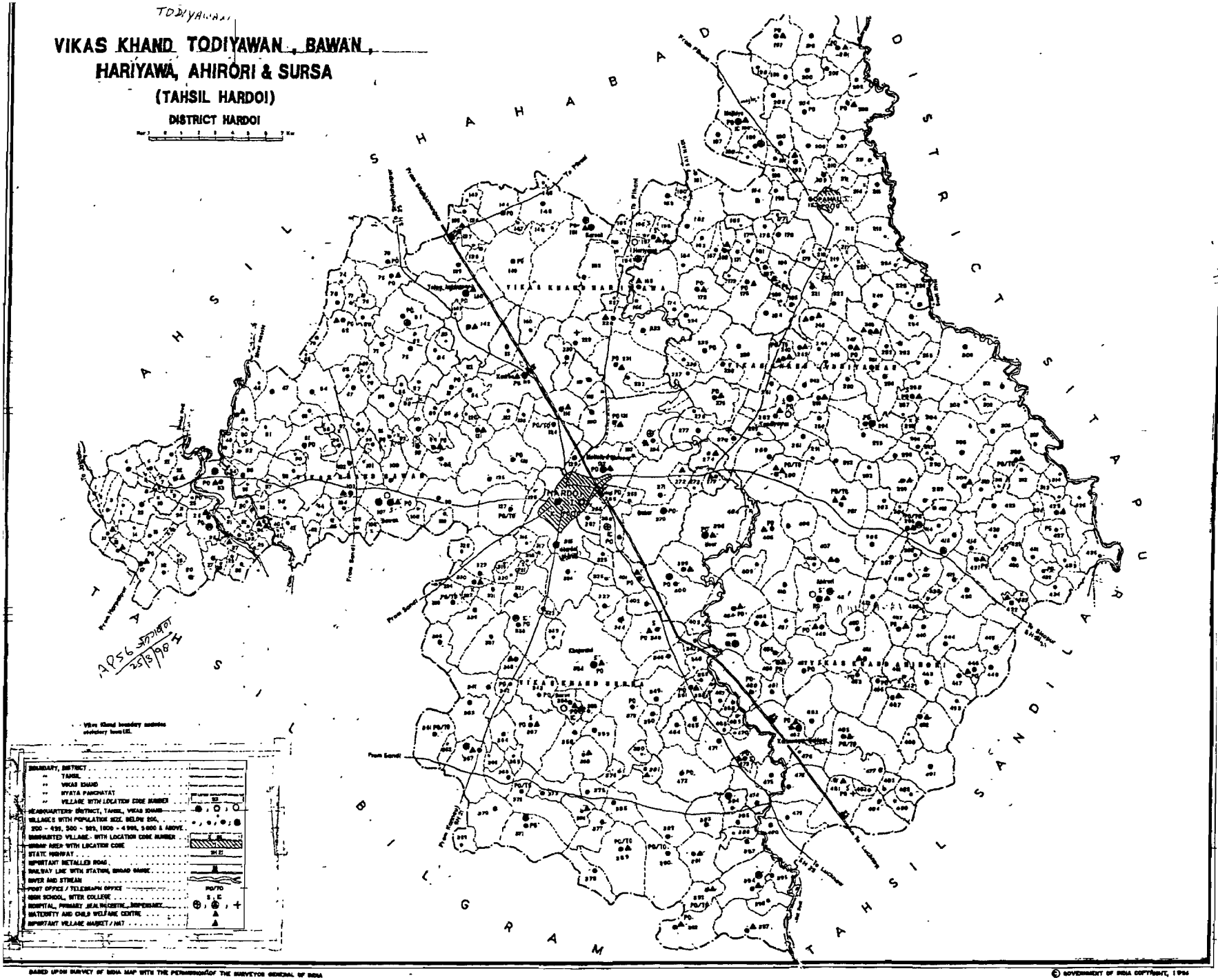

APS6 Sanghai 25/8/98

BASED UPON SURVEY OF INDIA MAP WITH THE PERMISSION OF THE SURVEYOR GENERAL OF INDIA

© GOVERNMENT OF INDIA COPYRIGHT, 1994

1	2	3	4	5	6	7	8	9	10	11	12	13	14	15	16	17	18	19	20	21	22
0050	**Bawan**	**CD Block / सा. वि. खण्ड**																			
															तहसील / Tahsil				**Hardoi**		**0020**
0001	**Barsohiya**	**Nyay Panchayat / न्याय पंचायत**																			
0001	Saurangpur	550.00	108	108	610	351	259	66	65	162	121	0	0	128	17	201	0	178	0	21	0
0002	Sahijana	250.00	76	76	336	186	150	38	31	111	94	0	0	87	36	103	2	72	0	11	2
0003	Chandrsipur	600.00	116	116	670	378	292	66	61	173	122	0	0	189	55	201	1	178	0	22	1
0004	Mahreypur	308.00	167	195	1105	631	474	120	99	140	99	0	0	179	17	335	0	319	0	3	0
0005	Deopur	97.00	44	58	334	186	148	37	31	162	131	0	0	68	23	113	0	87	0	18	0
0006	Virsinghpur	181.00	70	107	540	282	258	48	46	54	42	0	0	101	18	159	0	140	0	14	0
0007	Gadanpur	50.00	0	0	0	0	0	0	0	0	0	0	0	0	0	0	0	0	0	0	0
0008	Nagara	19.00	0	0	0	0	0	0	0	0	0	0	0	0	0	0	0	0	0	0	0
0009	Mahimapur	77.00	0	0	0	0	0	0	0	0	0	0	0	0	0	0	0	0	0	0	0
0010	Nayagaon	148.00	0	0	0	0	0	0	0	0	0	0	0	0	0	0	0	0	0	0	0
0011	Auhadpur Lala Bhu	130.00	27	28	165	88	77	17	17	35	32	0	0	23	2	42	0	42	0	0	0
0012	Jilgaon	201.00	90	93	666	381	285	63	56	87	67	0	0	174	62	224	0	224	0	0	0
0013	Shekhpur	166.00	108	108	793	444	349	81	57	54	33	0	0	170	31	270	0	256	0	12	0
0014	Sariya Paraspur	169.00	44	44	272	155	117	26	26	0	0	0	0	58	6	73	0	70	0	0	0
0015	Rampur Lalji	181.00	88	88	587	332	255	67	44	169	128	0	0	171	66	176	0	133	0	33	0
0016	Dharampur	45.00	38	38	261	141	120	25	24	34	30	0	0	81	45	72	1	70	0	0	0
0017	Barsohiya	496.00	469	481	2736	1541	1195	304	290	404	306	0	0	680	216	814	8	541	2	215	4
0018	Sonepur	285.00	80	87	550	312	238	50	53	97	69	0	0	157	60	166	0	162	0	1	0
0019	Pemapur	67.00	51	51	271	150	121	27	28	2	1	0	0	64	9	87	0	69	0	2	0

1	2	23	24	25	26	27	28	29	30	31	32	33	34	35	36	37	38	39	40	41	42
0050	**Bawan**	**CD Block / सा. वि. खण्ड**																			
														तहसील / Tahsil					**Hardoi**		**0020**
0001	**Barsohiya**	**Nyay Panchayat / न्याय पंचायत**																			
0001	Saurangpur	0	0	0	0	0	0	0	0	0	0	0	0	0	0	2	0	0	0	150	259
0002	Sahijana	13	0	0	0	0	0	1	0	2	0	3	0	0	0	1	0	0	0	83	148
0003	Chandrsipur	0	0	0	0	0	0	0	0	0	0	0	0	0	0	1	0	0	0	177	291
0004	Mahreypur	0	0	0	0	0	0	0	0	0	0	0	0	0	0	13	0	0	0	296	474
0005	Deopur	3	0	0	0	0	0	0	0	0	0	3	0	0	0	2	0	0	0	73	148
0006	Virsinghpur	0	0	0	0	0	0	0	0	0	0	2	0	0	0	3	0	0	0	123	258
0007	Gadanpur	0	0	0	0	0	0	0	0	0	0	0	0	0	0	0	0	0	0	0	0
0008	Nagara	0	0	0	0	0	0	0	0	0	0	0	0	0	0	0	0	0	0	0	0
0009	Mahimapur	0	0	0	0	0	0	0	0	0	0	0	0	0	0	0	0	0	0	0	0
0010	Nayagaon	0	0	0	0	0	0	0	0	0	0	0	0	0	0	0	0	0	0	0	0
0011	Auhadpur Lala Bhup	0	0	0	0	0	0	0	0	0	0	0	0	0	0	0	0	0	0	46	77
0012	Jilgaon	0	0	0	0	0	0	0	0	0	0	0	0	0	0	0	0	0	0	157	285
0013	Shekhpur	0	0	0	0	0	0	0	0	0	0	0	0	0	0	2	0	0	0	174	349
0014	Sariya Paraspur	0	0	0	0	0	0	0	0	0	0	0	0	0	0	3	0	0	0	82	117
0015	Rampur Lalji	0	0	0	0	0	0	5	0	0	0	0	0	0	0	5	0	0	2	156	253
0016	Dharampur	0	0	0	0	0	0	0	0	0	0	0	0	0	0	2	1	0	0	69	119
0017	Barsohiya	0	0	0	0	2	0	6	0	0	0	26	0	0	0	24	2	2	0	725	1187
0018	Sonepur	0	0	0	0	0	0	1	0	0	0	0	0	0	0	2	0	0	0	146	238
0019	Pemapur	1	0	0	0	0	0	1	0	0	0	1	0	0	0	13	0	0	0	63	121

1	2	3	4	5	6	7	8	9	10	11	12	13	14	15	16	17	18	19	20	21	22
0020	Pakari	563.00	246	259	1571	898	673	160	134	185	139	0	0	369	125	472	2	417	0	23	0
Summary for 'Nyay Panchayat' = 0001 (20 detail records)																					
Sum		4583.00	1822	1937	11467	6456	5011	1195	1062	1869	1414	0	0	2699	788	3508	14	2958	2	375	7
0002	**Barwan Tigawon**	**Nyay Panchayat / न्याय पंचायत**																			
0021	Mattipur	168.00	139	176	841	449	392	85	91	90	76	0	0	199	58	250	0	241	0	1	0
0022	Bajpur Naktaura	367.00	233	237	1647	870	777	157	171	140	139	0	0	341	94	473	4	454	4	3	0
0023	Dularpur	1450.00	212	237	1661	926	735	165	159	242	172	0	0	479	167	499	8	436	0	33	0
0024	Pakha	117.00	0	0	0	0	0	0	0	0	0	0	0	0	0	0	0	0	0	0	0
0025	Poora	98.00	8	8	50	29	21	8	4	0	0	0	0	18	6	13	0	12	0	0	0
0026	Barwan Ahat Mali	41.00	479	525	2998	1709	1289	269	261	261	167	0	0	722	208	999	8	924	0	22	0
0027	Ramapur Chhaiya	185.00	158	169	1070	600	470	116	100	336	252	0	0	290	93	271	3	201	0	30	0
0028	Ramapur Adhaikan	41.00	25	25	213	125	88	22	19	50	29	0	0	72	28	67	0	66	0	0	0
0029	Manimau	82.00	86	87	531	297	234	48	40	52	30	0	0	128	27	154	2	117	0	17	1
Summary for 'Nyay Panchayat' = 0002 (9 detail records)																					
Sum		2549.00	1340	1464	9011	5005	4006	870	845	1171	865	0	0	2249	681	2726	25	2451	4	106	1

1	2	23	24	25	26	27	28	29	30	31	32	33	34	35	36	37	38	39	40	41	42
0020	Pakari	2	0	0	0	6	0	0	0	0	0	5	0	0	0	19	2	0	0	426	671
Summary for 'Nyay Panchayat' = 0001 (20 detail records)																					
Sum		19	0	0	0	8	0	14	0	2	0	40	0	0	0	92	5	2	2	2946	4995
0002	**Barwan Tigawon Nyay Panchayat / न्याय पंचायत**																				
0021	Mattipur	0	0	0	0	0	0	0	0	0	0	3	0	0	0	5	0	2	1	197	391
0022	Bajpur Naktaura	0	0	0	0	1	0	0	0	0	0	2	0	0	0	13	0	0	0	397	773
0023	Dularpur	8	4	0	0	0	0	0	0	0	0	1	0	0	0	21	4	0	0	427	727
0024	Pakha	0	0	0	0	0	0	0	0	0	0	0	0	0	0	0	0	0	0	0	0
0025	Poora	0	0	0	0	0	0	0	0	0	0	0	0	0	0	1	0	0	0	16	21
0026	Barwan Ahat Mali	9	1	0	0	1	0	0	0	0	0	9	1	0	0	34	6	0	0	710	1281
0027	Ramapur Chhaiya	0	0	0	0	5	0	0	0	0	0	23	1	0	0	12	2	0	0	329	467
0028	Ramapur Adhaikan	0	0	0	0	0	0	0	0	0	0	0	0	0	0	1	0	0	0	58	88
0029	Manimau	3	0	0	0	5	0	0	0	0	0	5	0	0	0	7	1	0	0	143	232
Summary for 'Nyay Panchayat' = 0002 (9 detail records)																					
Sum		20	5	0	0	12	0	0	0	0	0	43	2	0	0	94	13	2	1	2277	3980

1	2	3	4	5	6	7	8	9	10	11	12	13	14	15	16	17	18	19	20	21	22
0003	**Dauli**	**Nyay Panchayat / न्याय पंचायत**																			
0030	Iqbalpur	99.00	12	12	63	38	25	4	6	0	0	0	0	23	6	22	0	20	0	0	0
0031	Mirjapur	105.00	5	5	18	12	6	4	1	0	0	0	0	7	2	4	0	4	0	0	0
0032	Baghuri	106.00	71	71	394	219	175	39	31	78	49	0	0	76	19	122	2	119	0	0	2
0033	Baghouramal	200.00	151	162	969	537	432	116	93	14	15	0	0	160	28	287	0	287	0	0	0
0034	Dauli	88.00	85	85	513	288	225	55	32	31	16	0	0	127	38	124	1	124	0	0	0
0035	Garhiya Dilla	42.00	32	32	195	116	79	13	10	0	0	0	0	38	11	55	0	55	0	0	0
0036	Majhigawan	37.00	37	37	280	156	124	33	18	51	48	0	0	83	36	82	1	48	0	12	0
0037	Koliya	161.00	82	96	628	352	276	38	43	58	42	0	0	163	36	172	0	162	0	2	0
0038	Mirkapur	67.00	89	102	641	364	277	71	59	97	64	0	0	123	33	182	0	171	0	1	0
0039	Govindpur	45.00	47	47	350	190	160	36	29	21	16	0	0	109	45	103	0	96	0	5	0
0040	Karanpur	89.00	70	70	434	250	184	58	32	31	27	0	0	141	73	119	4	103	1	8	3
0041	Garhiya Jhabbu	29.00	72	72	416	218	198	39	47	10	10	0	0	81	18	115	0	112	0	2	0
0042	Gangauli	520.00	139	159	886	494	392	106	95	277	218	0	0	101	21	253	0	249	0	1	0
0043	Ituariya	104.00	29	44	294	150	144	31	33	21	21	0	0	39	10	83	0	82	0	0	0
0044	Kallan Saryan	69.00	40	42	195	109	86	21	13	0	0	0	0	53	14	59	0	59	0	0	0
0045	Dudhiya	169.00	113	114	524	274	250	58	61	210	192	0	0	133	38	145	0	145	0	0	0
Summary for 'Nyay Panchayat' = 0003 (16 detail records)																					
Sum		1930.00	1074	1150	6800	3767	3033	722	603	899	718	0	0	1457	428	1927	8	1836	1	31	5

1	2	23	24	25	26	27	28	29	30	31	32	33	34	35	36	37	38	39	40	41	42
0003	**Dauli**	**Nyay Panchayat / न्याय पंचायत**																			
0030	Iqbalpur	0	0	0	0	0	0	0	0	0	0	0	0	0	0	2	0	0	0	16	25
0031	Mirjapur	0	0	0	0	0	0	0	0	0	0	0	0	0	0	0	0	0	0	8	6
0032	Baghuri	1	0	0	0	0	0	0	0	0	0	0	0	0	0	2	0	0	0	97	173
0033	Baghouramal	0	0	0	0	0	0	0	0	0	0	0	0	0	0	0	0	0	0	250	432
0034	Dauli	0	0	0	0	0	0	0	0	0	0	0	0	0	0	0	1	0	0	164	224
0035	Garhiya Dilla	0	0	0	0	0	0	0	0	0	0	0	0	0	0	0	0	0	0	61	79
0036	Majhigawan	1	0	0	0	0	0	6	0	5	0	2	0	1	0	7	1	0	0	74	123
0037	Koliya	0	0	0	0	1	0	0	0	0	0	2	0	0	0	5	0	0	0	180	276
0038	Mirkapur	1	0	0	0	1	0	0	0	0	0	2	0	0	0	6	0	0	0	182	277
0039	Govindpur	0	0	0	0	0	0	0	0	0	0	0	0	0	0	2	0	0	1	87	159
0040	Karanpur	1	0	0	0	1	0	0	0	0	0	1	0	0	0	5	0	0	0	131	180
0041	Garhiya Jhabbu	0	0	0	0	1	0	0	0	0	0	0	0	0	0	0	0	0	0	103	198
0042	Gangauli	0	0	0	0	1	0	0	0	0	0	1	0	0	0	1	0	0	0	241	392
0043	Ituariya	0	0	0	0	0	0	0	0	0	0	0	0	0	0	1	0	0	0	67	144
0044	Kallan Saryan	0	0	0	0	0	0	0	0	0	0	0	0	0	0	0	0	0	0	50	86
0045	Dudhiya	0	0	0	0	0	0	0	0	0	0	0	0	0	0	0	0	0	0	129	250
Summary for 'Nyay Panchayat' = 0003 (16 detail records)																					
Sum		4	0	0	0	5	0	6	0	5	0	8	0	1	0	31	2	0	1	1840	3024

1	2	3	4	5	6	7	8	9	10	11	12	13	14	15	16	17	18	19	20	21	22
0004	**Sakra**	**Nyay Panchayat / न्याय पंचायत**																			
0046	Dabheliya	165.00	90	90	399	235	164	50	40	47	31	0	0	147	85	135	0	133	0	0	0
0047	Aeja	625.00	450	450	2344	1279	1065	234	220	628	542	0	0	549	226	777	1	743	0	17	1
0048	Auhadpur Sakara	294.00	281	281	1666	928	738	161	178	181	126	0	0	207	48	499	1	399	0	75	0
0049	Suherdi	123.00	131	131	759	436	323	88	66	84	63	0	0	191	65	233	0	212	0	9	0
0050	Andhiyar	81.00	0	0	0	0	0	0	0	0	0	0	0	0	0	0	0	0	0	0	0
0051	Baijana	299.00	34	53	383	213	170	36	30	0	0	0	0	76	26	134	0	116	0	15	0
0052	Lagwahi	132.00	88	88	545	309	236	55	52	39	27	0	0	69	10	167	0	162	0	0	0
0053	Lonar	451.00	402	427	2333	1341	992	232	190	226	157	0	0	482	69	832	1	738	0	26	0
0054	Lakhwa	61.00	58	58	308	160	148	27	41	9	8	0	0	24	8	83	0	83	0	0	0
0055	Purori	224.00	163	188	1232	675	557	138	113	118	94	0	0	320	132	353	1	285	0	14	0
0056	Chndsaura	133.00	1	1	6	4	2	1	0	0	0	0	0	0	0	3	0	3	0	0	0
0057	Kadari	143.00	8	8	44	27	17	4	3	1	0	0	0	10	0	20	0	20	0	0	0
0058	Rampur Jatuli	182.00	40	40	293	162	131	26	33	67	44	0	0	26	7	94	0	93	0	0	0
0059	Nevada	305.00	134	134	698	379	319	63	67	85	70	0	0	135	37	188	1	171	0	3	0
0060	Gajhathan	56.00	61	61	405	223	182	46	40	7	7	0	0	93	30	127	1	99	0	17	0
0061	Sakara	100.00	600	603	3333	1839	1494	326	333	728	582	0	0	642	155	1033	1	977	0	17	0
Summary for 'Nyay Panchayat' = 0004 (16 detail records)																					
Sum		3374.00	2541	2613	14748	8210	6538	1487	1406	2220	1751	0	0	2971	898	4678	7	4234	0	193	1

1	2	23	24	25	26	27	28	29	30	31	32	33	34	35	36	37	38	39	40	41	42
0004	Sakra **Nyay Panchayat / न्याय पंचायत**																				
0046	Dabheliya	0	0	0	0	0	0	0	0	0	0	0	0	0	0	2	0	0	0	100	164
0047	Aeja	0	0	0	0	0	0	0	0	0	0	0	0	0	0	17	0	0	0	502	1064
0048	Auhadpur Sakara	2	0	0	0	0	0	3	0	1	0	5	0	0	0	14	1	0	0	429	737
0049	Suherdi	5	0	0	0	0	0	1	0	0	0	1	0	0	0	5	0	0	0	203	323
0050	Andhiyar	0	0	0	0	0	0	0	0	0	0	0	0	0	0	0	0	0	0	0	0
0051	Baijana	0	0	0	0	0	0	0	0	0	0	3	0	0	0	0	0	0	0	79	170
0052	Lagwahi	0	0	0	0	0	0	0	0	0	0	0	0	2	0	3	0	0	0	142	236
0053	Lonar	0	0	0	0	0	0	0	0	0	0	0	0	0	0	68	1	0	0	509	991
0054	Lakhwa	0	0	0	0	0	0	0	0	0	0	0	0	0	0	0	0	0	0	77	148
0055	Purori	1	0	0	0	1	0	7	0	0	0	25	0	0	0	20	1	0	0	322	556
0056	Chndsaura	0	0	0	0	0	0	0	0	0	0	0	0	0	0	0	0	0	0	1	2
0057	Kadari	0	0	0	0	0	0	0	0	0	0	0	0	0	0	0	0	0	0	7	17
0058	Rampur Jatuli	0	0	0	0	0	0	0	0	0	0	0	0	0	0	1	0	0	0	68	131
0059	Nevada	0	0	0	0	3	1	1	0	0	0	3	0	1	0	6	0	0	0	191	318
0060	Gajhathan	2	0	0	0	2	0	0	0	0	0	7	1	0	0	0	0	0	0	96	181
0061	Sakara	3	0	0	0	0	0	4	0	0	0	0	0	0	0	32	1	1	0	805	1493
Summary for 'Nyay Panchayat' = 0004 (16 detail records)																					
Sum		13	0	0	0	6	1	16	0	1	0	44	1	3	0	168	4	1	0	3531	6531

1	2	3	4	5	6	7	8	9	10	11	12	13	14	15	16	17	18	19	20	21	22
0005	**Manpur**	**Nyay Panchayat / न्याय पंचायत**																			
0062	Manpur	729.00	570	645	3623	1998	1625	366	325	801	622	0	0	920	213	1056	8	740	2	87	0
0063	Mansoorpur	38.00	45	48	288	159	129	19	23	158	127	0	0	14	0	107	0	105	0	0	0
0064	Gadaipur	539.00	266	276	1929	1077	852	198	198	396	310	0	0	441	120	561	0	528	0	22	0
0065	Jatuli	181.00	130	130	788	418	370	77	80	275	238	0	0	156	28	232	5	216	5	0	0
0066	Mubarakpur	78.00	0	0	0	0	0	0	0	0	0	0	0	0	0	0	0	0	0	0	0
0067	Bheekhpur	334.00	202	212	1276	702	574	135	132	345	272	0	0	285	59	383	3	331	0	32	1
0068	Dularpur	200.00	153	166	875	488	387	77	82	155	122	0	0	164	19	272	0	262	0	1	0
0069	Achauli	55.00	20	20	99	58	41	10	7	14	11	0	0	38	13	31	0	26	0	3	0
0070	Hasnapur	129.00	118	118	587	322	265	51	53	82	72	0	0	195	88	195	5	160	1	30	4
0071	Moosepur	251.00	226	226	1584	890	694	148	126	502	378	0	0	509	174	471	0	393	0	63	0
0072	Balehra	416.00	186	249	1547	851	696	132	145	247	211	0	0	354	94	455	3	319	1	109	2
Summary for 'Nyay Panchayat' = 0005 (11 detail records)																					
Sum		2950.00	1916	2090	12596	6963	5633	1213	1171	2975	2363	0	0	3076	808	3763	24	3080	9	347	7

1	2	23	24	25	26	27	28	29	30	31	32	33	34	35	36	37	38	39	40	41	42
0005	**Manpur**	**Nyay Panchayat / न्याय पंचायत**																			
0062	Manpur	14	0	0	0	9	1	9	0	2	0	95	0	2	0	98	5	0	0	942	1617
0063	Mansoorpur	0	0	0	0	0	0	0	0	0	0	0	0	0	0	2	0	0	0	52	129
0064	Gadaipur	1	0	0	0	0	0	0	0	0	0	0	0	0	0	10	0	0	0	516	852
0065	Jatuli	0	0	0	0	0	0	3	0	0	0	6	0	0	0	7	0	0	18	186	347
0066	Mubarakpur	0	0	0	0	0	0	0	0	0	0	0	0	0	0	0	0	0	0	0	0
0067	Bheekhpur	5	2	0	0	0	0	0	0	0	0	0	0	0	0	15	0	0	0	319	571
0068	Dularpur	0	0	0	0	0	0	0	0	0	0	0	0	0	0	9	0	0	0	216	387
0069	Achauli	0	0	0	0	0	0	0	0	0	0	0	0	0	0	2	0	0	0	27	41
0070	Hasnapur	0	0	0	0	0	0	0	0	0	0	0	0	0	0	5	0	0	0	127	260
0071	Moosepur	0	0	0	0	1	0	0	0	0	0	0	0	0	0	14	0	0	0	419	694
0072	Balehra	1	0	0	0	1	0	3	0	0	0	5	0	0	0	17	0	0	0	396	693
Summary for 'Nyay Panchayat' = 0005 (11 detail records)																					
Sum		21	2	0	0	11	1	15	0	2	0	106	0	2	0	179	5	0	18	3200	5591

1	2	3	4	5	6	7	8	9	10	11	12	13	14	15	16	17	18	19	20	21	22
0006	**Behta Gokul**	**Nyay Panchayat / न्याय पंचायत**																			
0073	Behta Gokul	900.00	677	723	4594	2562	2032	506	476	1433	1093	0	0	1080	302	1249	18	839	5	243	5
0074	Kuvanarpur	194.00	129	129	732	414	318	84	87	239	182	0	0	127	8	236	0	221	0	10	0
0075	Behta Dheera	487.00	432	434	2533	1425	1108	310	237	516	358	0	0	508	145	724	6	514	3	127	2
0076	Maganpur	173.00	107	107	711	387	324	79	80	173	141	0	0	162	27	194	0	143	0	45	0
0077	Khalifapur Masti	151.00	142	166	806	452	354	86	69	166	126	0	0	224	70	233	8	174	7	45	0
0078	Udhranpur	115.00	238	258	1555	859	696	152	133	120	94	0	0	350	115	461	1	352	0	48	1
0079	Sikandarpur	119.00	97	97	577	298	279	58	76	298	279	0	0	130	4	159	5	136	4	17	1
0080	Sahijana	220.00	126	130	808	446	362	80	93	278	228	0	0	226	66	242	1	203	0	22	0
0081	Sakaha	528.00	367	400	2572	1439	1133	272	232	557	420	0	0	351	193	750	5	587	0	110	0
0082	Gaidhara	176.00	97	97	533	284	249	47	52	110	85	0	0	97	8	156	3	122	2	22	1
0083	Palia	106.00	48	48	374	200	174	56	41	104	94	0	0	75	49	88	1	71	1	6	0
0084	Koilaha	255.00	147	147	852	486	366	109	77	380	290	0	0	195	42	277	6	225	4	37	1
Summary for 'Nyay Panchayat' = 0006 (12 detail records)																					
Sum		3424.00	2607	2736	16647	9252	7395	1839	1653	4374	3390	0	0	3525	1029	4769	54	3587	26	732	11

1	2	23	24	25	26	27	28	29	30	31	32	33	34	35	36	37	38	39	40	41	42
0006	**Behta Gokul**	**Nyay Panchayat / न्याय पंचायत**																			
0073	Behta Gokul	5	0	0	0	17	1	15	1	2	0	55	1	2	0	71	5	0	0	1313	2014
0074	Kuvanarpur	0	0	0	0	0	0	0	0	0	0	0	0	0	0	5	0	0	0	178	318
0075	Behta Dheera	2	0	0	0	3	0	8	0	0	0	3	0	0	0	67	1	0	0	701	1102
0076	Maganpur	0	0	0	0	4	0	0	0	0	0	0	0	0	0	2	0	0	0	193	324
0077	Khalifapur Masti	0	0	0	0	0	0	0	0	0	0	6	0	0	0	8	1	0	0	219	346
0078	Udhranpur	3	0	0	0	14	0	4	0	2	0	3	0	0	0	35	0	0	0	398	695
0079	Sikandarpur	0	0	0	0	0	0	0	0	0	0	0	0	0	0	6	0	0	0	139	274
0080	Sahijana	0	0	0	0	0	0	10	0	0	0	1	0	0	0	6	1	0	0	204	361
0081	Sakaha	0	0	0	0	0	0	0	0	0	0	17	0	0	0	36	5	0	0	689	1128
0082	Gaidhara	0	0	0	0	6	0	0	0	0	0	0	0	0	0	6	0	0	0	128	246
0083	Palia	3	0	0	0	0	0	1	0	0	0	1	0	0	0	6	0	0	18	112	155
0084	Koilaha	0	0	0	0	0	0	3	0	1	0	1	1	0	0	10	0	0	7	209	353
Summary for 'Nyay Panchayat' = 0006 (12 detail records)																					
Sum		13	0	0	0	44	1	41	1	5	0	87	2	2	0	258	13	0	25	4483	7316

1	2	3	4	5	6	7	8	9	10	11	12	13	14	15	16	17	18	19	20	21	22
0007	**Sakatpur**	**Nyay Panchayat / न्याय पंचायत**																			
0085	Ramapur Raholiya	249.00	174	174	1079	606	473	117	80	343	264	0	0	202	61	335	81	287	59	21	13
0086	Badruddinpur	186.00	60	90	514	270	244	49	55	219	195	0	0	62	11	168	15	143	13	24	2
0087	Bajehara	245.00	139	154	889	477	412	81	103	95	79	0	0	231	68	273	4	199	0	58	4
0088	Barkheriya	13.00	0	0	0	0	0	0	0	0	0	0	0	0	0	0	0	0	0	0	0
0089	Nayagaon	141.00	94	135	819	441	378	70	59	106	70	0	0	230	112	237	2	195	2	38	0
0090	Barkhara	133.00	189	216	1272	682	590	122	120	228	168	0	0	387	115	401	7	326	0	47	2
0091	Bavnapur	262.00	150	159	901	500	401	100	88	298	230	0	0	222	63	251	6	237	5	9	0
0092	Airla	46.00	0	0	0	0	0	0	0	0	0	0	0	0	0	0	0	0	0	0	0
0093	Husenpur Sahora	263.00	254	277	1543	850	693	138	134	319	242	0	0	429	100	468	14	373	1	69	12
0094	Sakatpur	228.00	203	203	1194	625	569	121	111	234	208	0	0	362	157	385	1	248	0	95	0
0095	Majhraeta	587.00	435	447	2436	1334	1102	245	248	845	673	0	0	572	152	745	43	572	12	91	22
Summary for 'Nyay Panchayat' = 0007 (11 detail records)																					
Sum		2353.00	1698	1855	10647	5785	4862	1043	998	2687	2129	0	0	2697	839	3263	173	2580	92	452	55

1	2	23	24	25	26	27	28	29	30	31	32	33	34	35	36	37	38	39	40	41	42
0007	Sakatpur	Nyay Panchayat / न्याय पंचायत																			
0085	Ramapur Raholiya	0	0	0	0	0	0	0	2	0	0	1	0	0	0	26	7	0	3	271	389
0086	Badruddinpur	0	0	0	0	0	0	0	0	0	0	0	0	0	0	1	0	0	1	102	228
0087	Bajehara	0	0	0	0	3	0	1	0	0	0	0	0	0	0	12	0	0	0	204	408
0088	Barkheriya	0	0	0	0	0	0	0	0	0	0	0	0	0	0	0	0	0	0	0	0
0089	Nayagaon	2	0	0	0	0	0	0	0	0	0	0	0	0	0	2	0	0	0	204	376
0090	Barkhara	1	0	0	0	1	0	0	0	1	0	5	1	1	0	19	4	0	0	281	583
0091	Bavnapur	1	0	0	0	0	0	0	0	0	0	0	0	0	0	4	1	6	50	243	345
0092	Airla	0	0	0	0	0	0	0	0	0	0	0	0	0	0	0	0	0	0	0	0
0093	Husenpur Sahora	0	0	0	0	0	0	0	0	1	0	1	0	0	0	24	1	0	0	382	679
0094	Sakatpur	0	0	0	0	10	1	4	0	0	0	2	0	0	0	26	0	0	0	240	568
0095	Majhraeta	1	0	0	0	26	6	1	0	0	0	13	1	0	0	41	2	0	0	589	1059
Summary for 'Nyay Panchayat' = 0007 (11 detail records)																					
Sum		5	0	0	0	40	7	6	2	2	0	22	2	1	0	155	15	6	54	2516	4635

1	2	3	4	5	6	7	8	9	10	11	12	13	14	15	16	17	18	19	20	21	22
0008	**Bawan**	**Nyay Panchayat / न्याय पंचायत**																			
0096	Udaypur	115.00	73	89	564	321	243	57	51	150	116	0	0	81	4	185	0	172	0	10	0
0097	Bakura	195.00	0	0	0	0	0	0	0	0	0	0	0	0	0	0	0	0	0	0	0
0098	Etoriya	105.00	47	82	525	272	253	53	59	272	253	0	0	114	8	143	0	126	0	13	0
0099	Barela	159.00	80	80	517	285	232	58	37	199	150	0	0	85	24	141	0	129	0	7	0
0100	Mujahidpur	262.00	193	218	1355	729	626	136	132	210	164	0	0	321	123	395	0	275	0	93	0
0101	Kamalpur	206.00	69	76	425	216	209	37	53	39	40	0	0	52	11	116	0	115	0	0	0
0102	Teriya	164.00	180	184	1057	580	477	119	96	179	159	0	0	184	18	313	0	270	0	36	0
0103	Jagdishpur	293.00	223	223	1137	624	513	135	110	159	113	0	0	275	78	330	2	269	2	10	0
0104	Savirpur	154.00	88	96	551	298	253	53	62	100	91	0	0	53	17	188	1	184	1	4	0
0105	Nijampur	239.00	109	130	618	323	295	53	76	96	81	0	0	60	3	196	2	143	1	28	0
0106	Samudahar	103.00	0	0	0	0	0	0	0	0	0	0	0	0	0	0	0	0	0	0	0
0107	Bawan	991.00	1332	1530	9098	4959	4139	961	897	847	630	0	0	2028	667	2665	82	1407	8	658	48
0108	Darveshpur	122.00	46	54	312	178	134	27	32	170	128	0	0	63	13	111	0	106	0	5	0
0109	Biskula	195.00	162	179	948	522	426	103	101	239	180	0	0	234	46	298	2	242	2	25	0
0110	Bhithari	715.00	566	608	3129	1715	1414	269	253	952	786	0	0	535	91	988	2	646	1	263	0
Summary for 'Nyay Panchayat' = 0008 (15 detail records)																					
Sum		4018.00	3168	3549	20236	11022	9214	2061	1959	3612	2891	0	0	4085	1103	6069	91	4084	15	1152	48

1	2	23	24	25	26	27	28	29	30	31	32	33	34	35	36	37	38	39	40	41	42
0008	**Bawan**	**Nyay Panchayat / न्याय पंचायत**																			
0096	Udaypur	0	0	0	0	0	0	0	0	0	0	0	0	1	0	2	0	0	0	136	243
0097	Bakura	0	0	0	0	0	0	0	0	0	0	0	0	0	0	0	0	0	0	0	0
0098	Etoriya	0	0	0	0	1	0	0	0	0	0	0	0	0	0	3	0	0	3	129	250
0099	Barela	4	0	0	0	0	0	0	0	0	0	0	0	0	0	1	0	0	0	144	232
0100	Mujahidpur	10	0	0	0	4	0	0	0	0	0	1	0	0	0	12	0	0	0	334	626
0101	Kamalpur	0	0	0	0	0	0	0	0	0	0	0	0	0	0	1	0	0	0	100	209
0102	Teriya	0	0	0	0	0	0	0	0	0	0	0	0	0	0	7	0	0	0	267	477
0103	Jagdishpur	6	0	0	0	1	0	0	0	0	0	15	0	0	0	29	0	0	0	294	511
0104	Savirpur	0	0	0	0	0	0	0	0	0	0	0	0	0	0	0	0	0	0	110	252
0105	Nijampur	0	0	0	0	11	1	0	0	1	0	9	0	1	0	3	0	0	1	127	292
0106	Samudahar	0	0	0	0	0	0	0	0	0	0	0	0	0	0	0	0	0	0	0	0
0107	Bawan	3	0	0	0	86	2	82	3	3	0	248	3	6	0	172	18	2	5	2292	4052
0108	Darveshpur	0	0	0	0	0	0	0	0	0	0	0	0	0	0	0	0	0	0	67	134
0109	Biskula	0	0	0	0	1	0	0	0	0	0	2	0	12	0	16	0	0	0	224	424
0110	Bhithari	0	0	0	0	10	0	0	0	0	0	11	0	0	0	58	1	0	0	727	1412
Summary for 'Nyay Panchayat' = 0008 (15 detail records)																					
Sum		23	0	0	0	114	3	82	3	4	0	286	3	20	0	304	19	2	9	4951	9114

1	2	3	4	5	6	7	8	9	10	11	12	13	14	15	16	17	18	19	20	21	22
0009	**Kaura**	**Nyay Panchayat / न्याय पंचायत**																			
0111	Allipur	275.00	187	187	1154	612	542	116	110	190	158	0	0	317	111	367	19	266	15	61	1
0112	Pusaura	102.00	49	49	282	157	125	29	32	26	19	0	0	28	4	92	0	90	0	0	0
0113	Gulamau	511.00	397	437	2370	1255	1115	237	236	618	577	0	0	476	80	729	41	565	11	34	30
0114	Fool Behta	201.00	280	280	1603	883	720	169	145	485	401	0	0	414	77	496	37	428	7	45	20
0115	Kaurha	1292.00	912	1052	6239	3463	2776	571	545	1467	1155	0	0	1456	441	1909	35	1196	3	366	2
0116	Kakrahi	415.00	268	289	1476	804	672	135	142	233	198	0	0	260	50	482	9	441	8	9	0
0117	Mendua	277.00	188	216	1265	712	553	133	142	257	199	0	0	330	80	389	25	372	25	0	0
0118	Mirgwan	130.00	47	47	249	143	106	23	24	42	36	0	0	77	22	73	1	68	1	5	0
Summary for 'Nyay Panchayat' = 0009 (8 detail records)																					
Sum		3203.00	2328	2557	14638	8029	6609	1413	1376	3318	2743	0	0	3358	865	4537	167	3426	70	520	53
0010	**Behata Sadhai**	**Nyay Panchayat / न्याय पंचायत**																			
0119	Khumaripur	211.00	95	95	640	349	291	70	72	224	168	0	0	129	30	179	0	99	0	71	0
0120	Amirta	73.00	40	40	266	147	119	28	28	51	43	0	0	48	8	77	0	51	0	20	0
0121	Kashipur	273.00	336	336	1826	985	841	190	168	416	345	0	0	470	157	543	10	406	3	60	1
0122	Bannai	188.00	157	178	999	566	433	93	74	101	90	0	0	209	34	306	15	250	12	24	2
0123	Sathra	148.00	91	108	560	311	249	51	57	213	184	0	0	72	2	177	0	133	0	32	0
0124	Korriya	1745.00	573	644	3704	2035	1669	397	378	1043	824	0	0	802	234	1039	11	643	7	230	0
0125	Behta Sadhai	677.00	686	690	3464	1898	1566	383	330	662	520	0	0	931	359	964	12	616	4	153	1
0126	Behti	639.00	369	445	2450	1366	1084	226	228	547	427	0	0	648	155	759	1	620	0	34	1
0127	Tatura	785.00	693	722	4007	2195	1812	461	430	1066	839	0	0	813	330	1083	20	499	0	379	11
0128	Mammarpur	83.00	80	80	455	259	196	70	53	127	92	0	0	61	6	134	0	51	0	74	0
Summary for 'Nyay Panchayat' = 0010 (10 detail records)																					
Sum		4822.00	3120	3338	18371	10111	8260	1969	1818	4450	3532	0	0	4183	1315	5261	69	3368	26	1077	16

1	2	23	24	25	26	27	28	29	30	31	32	33	34	35	36	37	38	39	40	41	42
0009	**Kaura**	**Nyay Panchayat / न्याय पंचायत**																			
0111	Allipur	0	1	0	0	1	0	3	0	0	0	17	2	0	0	19	0	0	0	245	523
0112	Pusaura	2	0	0	0	0	0	0	0	0	0	0	0	0	0	0	0	0	0	65	125
0113	Gulamau	1	0	0	0	6	0	3	0	0	0	10	0	0	0	110	0	0	13	526	1061
0114	Fool Behta	1	0	0	0	0	0	1	3	0	0	1	5	1	0	19	2	0	0	387	683
0115	Kaurha	0	0	0	0	35	0	70	24	0	0	114	2	0	0	128	4	0	0	1554	2741
0116	Kakrahi	0	0	0	0	0	0	6	0	1	0	0	0	0	0	25	1	0	0	322	663
0117	Mendua	0	0	0	0	0	0	0	0	0	0	3	0	0	0	14	0	0	0	323	528
0118	Mirgwan	0	0	0	0	0	0	0	0	0	0	0	0	0	0	0	0	0	0	70	105
Summary for 'Nyay Panchayat' = 0009 (8 detail records)																					
Sum		4	1	0	0	42	0	83	27	1	0	145	9	1	0	315	7	0	13	3492	6429
0010	**Behata Sadhai**	**Nyay Panchayat / न्याय पंचायत**																			
0119	Khumaripur	0	0	0	0	0	0	0	0	0	0	2	0	0	0	7	0	0	0	170	291
0120	Amirta	0	0	0	0	4	0	0	0	0	0	1	0	0	0	1	0	0	0	70	119
0121	Kashipur	2	0	0	0	2	0	8	0	4	0	6	1	6	0	49	5	8	42	434	789
0122	Bannai	0	0	0	0	1	1	0	0	0	0	0	0	0	0	31	0	0	0	260	418
0123	Sathra	0	0	0	0	0	0	0	0	0	0	8	0	2	0	2	0	0	0	134	249
0124	Korriya	6	0	0	0	7	0	6	0	0	0	34	3	1	0	112	1	0	0	996	1658
0125	Behta Sadhai	0	0	0	0	4	0	4	0	4	0	41	0	9	0	133	7	0	0	934	1554
0126	Behti	0	0	0	0	5	0	6	0	0	0	2	0	0	0	92	0	0	0	607	1083
0127	Tatura	32	1	0	0	8	0	13	2	0	0	36	0	0	0	116	6	2	16	1110	1776
0128	Mammarpur	0	0	0	0	4	0	0	0	0	0	0	0	0	0	5	0	0	0	125	196
Summary for 'Nyay Panchayat' = 0010 (10 detail records)																					
Sum		40	1	0	0	35	1	37	2	8	0	130	4	18	0	548	19	10	58	4840	8133

1	2	3	4	5	6	7	8	9	10	11	12	13	14	15	16	17	18	19	20	21	22
0011	**Rara**	**Nyay Panchayat / न्याय पंचायत**																			
0129	Aneg Behta	219.00	317	326	1974	1075	899	232	204	251	207	0	0	465	200	528	95	249	0	58	92
0130	Naya Gaon Habibp	447.00	359	460	2488	1376	1112	286	241	596	451	0	0	661	305	703	13	394	2	165	4
0131	Rara	634.00	409	437	2647	1438	1209	278	287	568	456	0	0	627	193	690	11	423	5	140	1
0132	Maholiya Sheopar	541.00	820	822	5160	2814	2346	550	502	763	623	0	0	1229	452	1366	16	598	5	258	3
0133	Harsinghpur	139.00	117	127	628	343	285	56	47	338	281	0	0	78	18	191	15	185	12	5	3
0134	Bharigawan	570.00	349	363	2323	1244	1079	235	233	575	499	0	0	478	174	686	7	530	5	106	1
Summary for 'Nyay Panchayat' = 0011 (6 detail records)																					
Sum		2550.00	2371	2535	15220	8290	6930	1637	1514	3091	2517	0	0	3538	1342	4164	157	2379	29	732	104
Summary for 'Tahsil' = 0020 (134 detail records)																					
Sum		35756.00	23985	25824	150381	82890	67491	15449	14405	30666	24313	0	0	33838	10096	44665	789	33983	274	5717	308
Summary for 'CD Block' = 0050 (134 detail records)																					
Sum		35756.00	23985	25824	150381	82890	67491	15449	14405	30666	24313	0	0	33838	10096	44665	789	33983	274	5717	308

1	2	23	24	25	26	27	28	29	30	31	32	33	34	35	36	37	38	39	40	41	42
0011	**Rara Nyay Panchayat / न्याय पंचायत**																				
0129	Aneg Behta	0	0	0	0	5	2	21	0	0	0	46	0	0	0	149	1	0	0	547	804
0130	Naya Gaon Habibpur	3	0	0	0	2	0	13	0	1	0	19	0	0	0	106	7	5	95	668	1004
0131	Rara	12	1	0	0	31	3	2	0	0	0	20	0	0	0	62	1	0	0	748	1198
0132	Maholiya Sheopar	0	0	0	0	78	2	58	3	1	0	190	0	5	0	178	3	14	38	1434	2292
0133	Harsinghpur	0	0	0	0	0	0	0	0	0	0	0	0	0	0	1	0	0	1	152	269
0134	Bharigawan	4	0	0	0	0	0	2	0	0	0	11	0	2	0	31	1	2	1	556	1071
Summary for 'Nyay Panchayat' = 0011 (6 detail records)																					
Sum		19	1	0	0	116	7	96	3	2	0	286	0	7	0	527	13	21	135	4105	6638
Summary for 'Tahsil' = 0020 (134 detail records)																					
Sum		181	10	0	0	433	21	396	38	32	0	1197	23	55	0	2671	115	44	316	38181	66386
Summary for 'CD Block' = 0050 (134 detail records)																					
Sum		181	10	0	0	433	21	396	38	32	0	1197	23	55	0	2671	115	44	316	38181	66386

1	2	3	4	5	6	7	8	9	10	11	12	13	14	15	16	17	18	19	20	21	22
0060	**Hariyawan**	CD Block / सा. वि. खण्ड																			
														तहसील / Tahsil				Hardoi			0020
0012	**Tolawa Attadan**	Nyay Panchayat / न्याय पंचायत																			
0135	Kheriya	164.00	173	179	1159	622	537	123	118	294	228	0	0	387	163	310	27	171	11	49	13
0136	Modipur	242.00	130	152	986	545	441	104	91	346	272	0	0	252	62	294	12	208	10	37	0
0137	Atbaha	90.00	32	32	176	97	79	24	15	77	61	0	0	36	9	46	0	38	0	0	0
0138	Rohai	52.00	110	110	662	370	292	75	61	370	292	0	0	161	31	185	1	126	0	7	0
0139	Pipari	907.00	601	615	3438	1898	1540	344	331	732	559	0	0	740	259	1033	15	798	13	115	2
0140	Tolwa Antdanpur	1012.00	807	833	5148	2834	2314	496	487	1489	1178	0	0	1166	338	1593	8	1248	2	169	2
0141	Kalwari Grant	47.00	26	26	144	85	59	15	10	85	59	0	0	10	0	44	0	40	0	4	0
0142	Atwa Asigaon	784.00	498	525	2988	1660	1328	305	261	908	701	0	0	655	164	902	3	630	1	155	0
Summary for 'Nyay Panchayat' = 0012 (8 detail records)																					
Sum		3298.00	2377	2472	14701	8111	6590	1486	1374	4301	3350	0	0	3407	1026	4407	66	3259	37	536	17

1	2	23	24	25	26	27	28	29	30	31	32	33	34	35	36	37	38	39	40	41	42
0060	**Hariyawan**	**CD Block / सा. वि. खण्ड**																			
																तहसील / Tahsil				**Hardoi**	**0020**
0012	**Tolawa Attadan**	**Nyay Panchayat / न्याय पंचायत**																			
0135	Kheriya	8	0	0	0	0	0	6	0	0	0	4	0	0	0	72	3	0	0	312	510
0136	Modipur	10	0	0	0	1	0	2	0	0	0	7	0	0	0	29	2	0	0	251	429
0137	Atbaha	0	0	0	0	0	0	0	0	0	0	0	0	0	0	8	0	0	0	51	79
0138	Rohai	0	0	0	0	0	0	0	0	0	0	0	0	0	0	52	1	0	0	185	291
0139	Pipari	6	0	0	0	4	0	2	0	0	0	19	0	0	0	89	0	0	0	865	1525
0140	Tolwa Antdanpur	0	0	0	0	4	1	2	0	0	0	5	0	0	0	165	3	6	2	1235	2304
0141	Kalwari Grant	0	0	0	0	0	0	0	0	0	0	0	0	0	0	0	0	0	0	41	59
0142	Atwa Asigaon	10	0	0	0	1	0	0	0	0	0	2	0	0	0	104	2	0	0	758	1325
Summary for 'Nyay Panchayat' = 0012 (8 detail records)																					
Sum		34	0	0	0	10	1	12	0	0	0	37	0	0	0	519	11	6	2	3698	6522

1	2	3	4	5	6	7	8	9	10	11	12	13	14	15	16	17	18	19	20	21	22
0013	**Kurseli**	**Nyay Panchayat / न्याय पंचायत**																			
0143	Labhi	95.00	69	69	398	200	198	32	46	51	40	0	0	85	46	114	0	99	0	11	0
0144	Bijgawan	535.00	377	377	2149	1202	947	241	160	424	343	0	0	417	136	636	21	488	3	54	0
0145	Shakurabad	69.00	30	30	182	105	77	20	18	56	44	0	0	44	15	53	0	37	0	16	0
0146	Sadhinava	632.00	316	394	2291	1220	1071	200	216	630	559	0	0	625	196	664	9	558	2	53	2
0147	Khajuha	48.00	10	12	64	34	30	6	5	34	30	0	0	16	1	16	4	14	4	1	0
0148	Lodhaura	41.00	14	21	104	59	45	11	3	59	45	0	0	23	2	32	0	30	0	1	0
0149	Mavaiya	962.00	558	617	3717	2015	1702	360	343	1006	816	0	0	856	224	1121	6	913	3	127	0
0150	Seva	256.00	129	156	994	537	457	106	118	426	366	0	0	250	63	280	44	244	3	22	38
0151	Kurseli	1869.00	1198	1208	7106	3995	3111	743	671	2175	1688	0	0	1624	263	2069	10	1496	3	424	6
Summary for 'Nyay Panchayat' = 0013 (9 detail records)																					
Sum		4507.00	2701	2884	17005	9367	7638	1719	1580	4861	3931	0	0	3940	946	4985	94	3879	18	709	46
0014	**Hariyawan**	**Nyay Panchayat / न्याय पंचायत**																			
0152	Marai	719.00	322	344	1947	1088	859	209	207	324	239	0	0	308	48	605	3	511	2	63	1
0153	Akbarpur	65.00	66	66	462	259	203	54	50	259	203	0	0	122	25	132	0	111	0	10	0
0154	Jatuli	234.00	75	75	396	204	192	34	37	158	142	0	0	52	0	121	0	115	0	0	0
0155	Gadaipur	62.00	57	57	401	232	169	36	39	124	89	0	0	38	1	126	1	119	0	5	0
0156	Lohkanpur	214.00	59	63	400	221	179	41	45	3	2	0	0	126	57	98	1	66	0	22	0
0157	Hariyawan	309.00	400	412	2384	1285	1099	246	204	186	136	0	0	833	496	584	26	337	3	53	1
0158	Korigawan	130.00	129	129	592	322	270	59	57	66	64	0	0	97	28	179	0	178	0	0	0
0159	Madrawan	426.00	332	332	1807	963	844	150	180	207	161	0	0	470	164	537	0	497	0	14	0
0160	Biram Khera	45.00	67	67	352	199	153	30	29	42	25	0	0	78	2	108	0	104	0	0	0
Summary for 'Nyay Panchayat' = 0014 (9 detail records)																					
Sum		2204.00	1507	1545	8741	4773	3968	859	848	1369	1061	0	0	2124	821	2490	31	2038	5	167	2

1	2	23	24	25	26	27	28	29	30	31	32	33	34	35	36	37	38	39	40	41	42
0013	**Kurseli**	**Nyay Panchayat / न्याय पंचायत**																			
0143	Labhi	1	0	0	0	1	0	0	0	0	0	1	0	0	0	1	0	0	0	86	198
0144	Bijgawan	9	14	0	0	3	0	8	2	0	0	39	0	0	0	35	2	0	2	566	924
0145	Shakurabad	0	0	0	0	0	0	0	0	0	0	0	0	0	0	0	0	0	0	52	77
0146	Sadhinava	8	1	0	0	0	0	2	0	1	0	13	0	0	0	29	4	3	5	553	1057
0147	Khajuha	0	0	0	0	0	0	0	0	0	0	0	0	0	0	1	0	0	4	18	22
0148	Lodhaura	1	0	0	0	0	0	0	0	0	0	0	0	0	0	0	0	0	0	27	45
0149	Mavaiya	2	0	0	0	20	0	0	0	0	0	22	0	0	0	37	3	1	0	893	1696
0150	Seva	1	0	0	0	0	0	0	0	0	0	0	0	0	0	13	3	9	64	248	349
0151	Kurseli	5	0	0	0	0	0	6	0	0	0	13	0	0	0	125	1	0	0	1926	3101
Summary for 'Nyay Panchayat' = 0013 (9 detail records)																					
Sum		27	15	0	0	24	0	16	2	1	0	88	0	0	0	241	13	13	75	4369	7469
0014	**Hariyawan**	**Nyay Panchayat / न्याय पंचायत**																			
0152	Marai	0	0	0	0	6	0	0	0	0	0	1	0	0	0	24	0	0	0	483	856
0153	Akbarpur	0	0	0	0	0	0	0	0	0	0	0	0	0	0	11	0	0	0	127	203
0154	Jatuli	0	0	0	0	0	0	0	0	0	0	0	0	0	0	6	0	0	0	83	192
0155	Gadaipur	0	0	0	0	0	0	0	0	0	0	0	0	0	0	2	1	0	0	106	168
0156	Lohkanpur	0	0	0	0	0	0	0	0	0	0	0	0	0	0	10	1	0	0	123	178
0157	Hariyawan	0	0	0	0	1	2	3	0	0	0	24	0	0	0	166	20	0	0	701	1073
0158	Korigawan	0	0	0	0	0	0	0	0	0	0	0	0	0	0	1	0	0	0	143	270
0159	Madrawan	2	0	0	0	0	0	1	0	0	0	4	0	0	0	19	0	0	0	426	844
0160	Biram Khera	0	0	0	0	0	0	0	0	0	0	2	0	0	0	2	0	0	0	91	153
Summary for 'Nyay Panchayat' = 0014 (9 detail records)																					
Sum		2	0	0	0	7	2	4	0	0	0	31	0	0	0	241	22	0	0	2283	3937

1	2	3	4	5	6	7	8	9	10	11	12	13	14	15	16	17	18	19	20	21	22
0015	**Utra**	**Nyay Panchayat / न्याय पंचायत**																			
0161	Deoriya Prasidh Na	110.00	101	114	569	308	261	45	52	181	150	0	0	169	40	200	0	200	0	0	0
0162	Shahpur Binora	601.00	426	497	2443	1334	1109	229	213	517	413	0	0	609	129	732	6	570	6	116	0
0163	Kapurpur Chaudhi	153.00	104	109	667	356	311	71	55	153	133	0	0	72	3	204	2	179	0	14	0
0164	Ahemdi	284.00	143	167	951	532	419	108	92	323	256	0	0	223	51	276	3	231	2	33	0
0165	Utara	612.00	390	399	2510	1358	1152	208	212	347	278	0	0	612	137	754	4	562	0	67	0
0166	Kaimpur	197.00	177	177	856	462	394	100	71	439	373	0	0	133	10	259	8	249	8	1	0
0167	Hinguapur	133.00	139	139	761	414	347	58	63	258	220	0	0	72	20	231	3	229	2	0	1
0168	Murwan	249.00	225	225	1201	664	537	141	112	197	170	0	0	192	21	351	3	251	3	63	0
Summary for 'Nyay Panchayat' = 0015 (8 detail records)																					
Sum		2339.00	1705	1827	9958	5428	4530	960	870	2415	1993	0	0	2082	411	3007	29	2471	21	294	1
0016	**Bhadeura**	**Nyay Panchayat / न्याय पंचायत**																			
0169	Baherda	109.00	101	101	463	250	213	51	52	211	184	0	0	65	6	138	5	130	5	5	0
0170	Jafarpur	133.00	97	98	535	295	240	61	46	141	105	0	0	114	22	178	0	165	0	6	0
0171	Achuapur	115.00	147	150	823	440	383	52	60	47	30	0	0	183	116	266	0	197	0	62	0
0172	Majhigawan Amarn	95.00	66	68	353	192	161	35	35	101	82	0	0	78	7	111	0	108	0	0	0
0173	Bhadeura	566.00	474	539	2913	1609	1304	284	275	515	412	0	0	505	109	941	7	754	3	106	1
0174	Alawalpur	217.00	128	128	720	395	325	70	76	317	267	0	0	122	5	223	0	206	0	17	0
0175	Teni	630.00	466	477	2663	1470	1193	282	246	479	396	0	0	625	137	788	4	582	2	152	0
Summary for 'Nyay Panchayat' = 0016 (7 detail records)																					
Sum		1865.00	1479	1561	8470	4651	3819	835	790	1811	1476	0	0	1692	402	2645	16	2142	10	348	1

1	2	23	24	25	26	27	28	29	30	31	32	33	34	35	36	37	38	39	40	41	42
0015	**Utra Nyay Panchayat / न्याय पंचायत**																				
0161	Deoriya Prasidh Nagar	0	0	0	0	0	0	0	0	0	0	0	0	0	0	0	0	0	0	108	261
0162	Shahpur Binora	2	0	0	0	0	0	0	0	0	0	4	0	0	0	40	0	0	0	602	1103
0163	Kapurpur Chaudhi	1	0	0	0	0	0	0	0	0	0	8	1	0	0	2	1	0	0	152	309
0164	Ahemdi	0	0	0	0	0	0	0	0	0	0	0	0	0	0	12	1	0	0	256	416
0165	Utara	18	0	0	0	2	0	8	0	1	0	35	0	1	0	60	4	0	0	604	1148
0166	Kaimpur	1	0	0	0	0	0	0	0	0	0	0	0	0	0	8	0	2	97	201	289
0167	Hinguapur	0	0	0	0	0	0	0	0	0	0	0	0	0	0	2	0	0	0	183	344
0168	Murwan	0	0	0	0	9	0	0	0	0	0	4	0	0	0	24	0	0	0	313	534
Summary for 'Nyay Panchayat' = 0015 (8 detail records)																					
Sum		22	0	0	0	11	0	8	0	1	0	51	1	1	0	148	6	2	97	2419	4404
0016	**Bhadeura Nyay Panchayat / न्याय पंचायत**																				
0169	Baherda	0	0	0	0	0	0	1	0	0	0	0	0	0	0	2	0	1	77	111	131
0170	Jafarpur	0	0	0	0	0	0	0	0	0	0	1	0	0	0	6	0	0	0	117	240
0171	Achuapur	0	0	0	0	0	0	0	0	0	0	0	0	0	0	7	0	0	0	174	383
0172	Majhigawan Amarnath	0	0	0	0	0	0	0	0	0	0	0	0	0	0	3	0	0	0	81	161
0173	Bhadeura	0	0	0	0	10	0	0	0	0	0	37	2	0	0	34	1	0	0	668	1297
0174	Alawalpur	0	0	0	0	0	0	0	0	0	0	0	0	0	0	0	0	0	0	172	325
0175	Teni	3	0	0	0	0	0	4	0	0	0	4	0	0	0	43	2	0	0	682	1189
Summary for 'Nyay Panchayat' = 0016 (7 detail records)																					
Sum		3	0	0	0	10	0	5	0	0	0	42	2	0	0	95	3	1	77	2005	3726

1	2	3	4	5	6	7	8	9	10	11	12	13	14	15	16	17	18	19	20	21	22
0017	**Thamarwa**	**Nyay Panchayat / न्याय पंचायत**																			
0176	Paidhai	203.00	186	186	993	550	443	102	90	157	135	0	0	277	43	304	23	277	13	17	6
0177	Nayagaon Navav	49.00	61	61	303	162	141	32	28	129	111	0	0	79	6	77	33	13	0	62	33
0178	Daulatpur	367.00	308	352	1666	921	745	157	141	268	174	0	0	333	118	530	8	448	4	66	0
0179	Sarkhna	146.00	92	92	507	286	221	61	49	0	0	0	0	101	17	149	3	142	3	4	0
0180	Mahmudpur Baijnat	168.00	66	66	307	162	145	18	13	4	2	0	0	113	58	108	0	102	0	4	0
0181	Jalalpur	88.00	154	154	714	395	319	90	61	320	269	0	0	223	37	200	11	131	6	60	5
0182	Thamarwa	140.00	257	267	1398	768	630	140	136	248	203	0	0	374	104	392	0	276	0	91	0
0183	Bigha Rampur	84.00	67	67	375	200	175	31	29	12	8	0	0	88	13	109	1	85	1	19	0
0184	Padri	417.00	432	485	2529	1405	1124	255	249	776	608	0	0	520	95	783	25	574	16	135	4
0185	Muradpur	199.00	155	170	1069	601	468	130	105	349	274	0	0	201	20	320	35	279	3	31	32
Summary for 'Nyay Panchayat' = 0017 (10 detail records)																					
Sum		1861.00	1778	1900	9861	5450	4411	1016	901	2263	1784	0	0	2309	511	2972	139	2327	46	489	80

1	2	23	24	25	26	27	28	29	30	31	32	33	34	35	36	37	38	39	40	41	42
0017	**Thamarwa**	**Nyay Panchayat / न्याय पंचायत**																			
0176	Paidhai	5	0	0	0	0	0	0	0	0	0	0	0	0	0	5	4	0	0	246	420
0177	Nayagaon Navav	0	0	0	0	0	0	0	0	0	0	0	0	1	0	1	0	0	0	85	108
0178	Daulatpur	1	0	0	0	2	0	0	0	0	0	0	0	0	0	13	4	0	0	391	737
0179	Sarkhna	0	0	0	0	0	0	0	0	0	0	0	0	0	0	3	0	0	0	137	218
0180	Mahmudpur Baijnath	0	0	0	0	0	0	0	0	0	0	0	0	0	0	2	0	0	0	54	145
0181	Jalalpur	0	0	0	0	0	0	0	0	0	0	0	0	0	0	9	0	0	0	195	308
0182	Thamarwa	0	0	0	0	1	0	2	0	0	0	9	0	0	0	13	0	0	0	376	630
0183	Bigha Rampur	0	0	0	0	0	0	0	0	0	0	0	0	0	0	5	0	0	0	91	174
0184	Padri	12	0	0	0	0	0	1	0	1	0	2	0	2	0	56	5	15	10	607	1089
0185	Muradpur	0	0	0	0	1	0	0	0	0	0	1	0	0	0	8	0	0	0	281	433
Summary for 'Nyay Panchayat' = 0017 (10 detail records)																					
Sum		18	0	0	0	4	0	3	0	1	0	12	0	3	0	115	13	15	10	2463	4262

1	2	3	4	5	6	7	8	9	10	11	12	13	14	15	16	17	18	19	20	21	22
0018	**Bakhariya**	**Nyay Panchayat / न्याय पंचायत**																			
0186	Majhiya	976.00	820	831	5339	2960	2379	536	431	649	468	0	0	1507	607	1626	73	1042	1	270	2
0187	Lehna	359.00	318	318	2009	1118	891	215	166	242	208	0	0	340	36	631	7	528	6	72	0
0188	Hillapur	101.00	47	57	280	151	129	23	26	73	69	0	0	76	37	70	0	65	0	0	0
0189	Bakhariya	190.00	313	313	2222	1212	1010	209	183	181	154	0	0	600	322	647	5	529	2	56	0
0190	Tandauna	337.00	318	318	2009	1112	897	203	165	152	106	0	0	531	187	630	4	457	0	147	1
0191	Raniyamau	119.00	113	113	909	507	402	87	66	87	72	0	0	228	57	284	2	241	0	28	2
0192	Kathethiya	202.00	154	154	1057	595	462	138	108	509	390	0	0	183	6	344	0	324	0	16	0
0193	Katarpur	154.00	49	50	347	188	159	40	29	188	159	0	0	51	8	102	0	98	0	3	0
0194	Kathigara	496.00	336	336	1771	997	774	217	157	313	236	0	0	417	81	564	3	513	0	23	3
0195	Manipur	288.00	113	125	755	444	311	79	68	238	176	0	0	186	19	231	0	212	0	12	0
Summary for 'Nyay Panchayat' = 0018 (10 detail records)																					
Sum		3222.00	2581	2615	16698	9284	7414	1747	1399	2632	2038	0	0	4119	1360	5129	94	4009	9	627	8
0019	**Burdha Gaon**	**Nyay Panchayat / न्याय पंचायत**																			
0196	Aliyapur	91.00	94	94	599	321	278	54	56	0	0	0	0	130	17	170	0	169	0	0	0
0197	Burdhagaon	559.00	546	566	3352	1861	1491	348	279	405	320	0	0	716	223	958	25	722	6	176	16
0198	Dhoviya	509.00	261	275	1786	974	812	172	172	368	294	0	0	391	157	471	5	381	3	69	0
0199	Barmahaula	164.00	204	210	1116	600	516	113	106	383	325	0	0	311	97	291	3	198	0	70	3
0200	Dulhapur	249.00	264	264	1511	840	671	148	168	478	384	0	0	247	32	473	44	346	40	115	3
0201	Khateli	289.00	405	405	2182	1221	961	215	211	397	288	0	0	440	65	663	5	474	5	150	0
0202	Akohara	185.00	116	116	603	355	248	67	31	176	123	0	0	105	15	206	0	191	0	12	0
Summary for 'Nyay Panchayat' = 0019 (7 detail records)																					
Sum		2046.00	1890	1930	11149	6172	4977	1117	1023	2207	1734	0	0	2340	606	3232	82	2481	54	592	22

1	2	23	24	25	26	27	28	29	30	31	32	33	34	35	36	37	38	39	40	41	42
0018	**Bakhariya**	**Nyay Panchayat / न्याय पंचायत**																			
0186	Majhiya	7	1	0	0	127	64	0	0	0	0	38	0	0	0	142	5	0	55	1334	2251
0187	Lehna	1	0	0	0	1	0	3	0	0	0	6	0	0	0	20	1	0	0	487	884
0188	Hillapur	0	0	0	0	1	0	0	0	0	0	0	0	0	0	4	0	0	0	81	129
0189	Bakhariya	12	3	0	0	10	0	0	0	0	0	1	0	0	0	39	0	0	1	565	1004
0190	Tandauna	0	0	0	0	0	0	0	0	0	0	0	0	0	0	26	3	0	0	482	893
0191	Raniyamau	0	0	0	0	0	0	0	0	0	0	0	0	0	0	15	0	0	0	223	400
0192	Kathethiya	0	0	0	0	0	0	0	0	0	0	0	0	0	0	4	0	0	0	251	462
0193	Katarpur	0	0	0	0	1	0	0	0	0	0	0	0	0	0	0	0	0	0	86	159
0194	Kathigara	1	0	0	0	0	0	0	0	0	0	4	0	0	0	23	0	0	24	433	747
0195	Manipur	0	0	0	0	0	0	0	0	0	0	1	0	0	0	6	0	0	0	213	311
Summary for 'Nyay Panchayat' = 0018 (10 detail records)																					
Sum		21	4	0	0	140	64	3	0	0	0	50	0	0	0	279	9	0	80	4155	7240
0019	**Burdha Gaon**	**Nyay Panchayat / न्याय पंचायत**																			
0196	Aliyapur	0	0	0	0	0	0	0	0	0	0	0	0	0	0	1	0	0	0	151	278
0197	Burdhagaon	0	0	0	0	1	0	0	0	0	0	13	0	1	0	45	3	0	0	903	1466
0198	Dhoviya	0	0	0	0	0	0	1	0	0	0	0	0	0	0	20	2	0	55	503	752
0199	Barmahaula	0	0	0	0	0	0	4	0	0	0	2	0	0	0	17	0	0	18	309	495
0200	Dulhapur	0	0	0	0	0	1	0	0	0	0	0	0	0	0	12	0	0	0	367	627
0201	Khateli	0	0	0	0	0	0	0	0	0	0	7	0	0	0	32	0	0	0	558	956
0202	Akohara	0	0	0	0	0	0	0	0	0	0	0	0	0	0	3	0	0	120	149	128
Summary for 'Nyay Panchayat' = 0019 (7 detail records)																					
Sum		0	0	0	0	1	1	5	0	0	0	22	0	1	0	130	5	0	193	2940	4702

1	2	3	4	5	6	7	8	9	10	11	12	13	14	15	16	17	18	19	20	21	22
0020	**Jareli**	**Nyay Panchayat / न्याय पंचायत**																			
0203	Purwa Hafijudinpur	208.00	199	203	1036	575	461	100	85	127	93	0	0	230	56	339	37	190	4	141	32
0204	Jareli	672.00	613	617	3381	1879	1502	337	313	644	514	0	0	545	142	1081	7	878	0	180	3
0205	Bagocha	338.00	302	302	1614	898	716	155	143	514	421	0	0	360	32	514	1	441	0	45	0
0206	Kaliyani	253.00	203	204	1137	651	486	100	69	317	235	0	0	260	35	385	22	323	13	36	8
0207	Bajehra	289.00	206	235	1548	885	663	175	149	224	186	0	0	303	27	421	7	404	3	7	4
0208	Sirsa	609.00	204	274	1731	981	750	182	189	323	237	0	0	371	89	581	2	536	1	11	0
Summary for 'Nyay Panchayat' = 0020 (6 detail records)																					
Sum		2369.00	1727	1835	10447	5869	4578	1049	948	2149	1686	0	0	2069	381	3321	76	2772	21	420	47

1	2	23	24	25	26	27	28	29	30	31	32	33	34	35	36	37	38	39	40	41	42
0020	**Jareli Nyay Panchayat / न्याय पंचायत**																				
0203	Purwa Hafijudinpur	3	0	0	0	0	0	0	0	0	0	1	0	0	0	4	1	0	0	236	424
0204	Jareli	0	0	0	0	0	0	0	0	0	0	2	0	0	0	21	4	0	0	798	1495
0205	Bagocha	0	0	1	0	0	0	0	0	0	0	0	0	0	0	27	1	0	0	384	715
0206	Kaliyani	0	0	0	0	5	1	0	0	0	0	5	0	0	0	16	0	0	0	266	464
0207	Bajchra	0	0	0	0	1	0	0	0	0	0	2	0	0	0	7	0	8	4	456	652
0208	Sirsa	0	0	0	0	0	0	0	0	0	0	1	0	0	0	33	1	0	0	400	748
Summary for 'Nyay Panchayat' = 0020 (6 detail records)																					
Sum		3	0	1	0	6	1	0	0	0	0	11	0	0	0	108	7	8	4	2540	4498

1	2	3	4	5	6	7	8	9	10	11	12	13	14	15	16	17	18	19	20	21	22
0021	**Peng**	**Nyay Panchayat / न्याय पंचायत**																			
0209	Tandor	290.00	361	361	1984	1065	919	210	193	557	513	0	0	347	76	590	39	473	33	90	3
0210	Aharapur	66.00	38	38	210	105	105	22	26	38	41	0	0	57	16	58	2	34	0	16	2
0211	Sariyan	307.00	63	96	518	281	237	55	50	74	64	0	0	42	13	168	2	136	0	27	0
0212	Barkatpur	162.00	41	41	213	122	91	16	19	122	91	0	0	20	0	82	2	11	0	71	2
0213	Gopamau (Gramin)	865.00	0	0	0	0	0	0	0	0	0	0	0	0	0	0	0	0	0	0	0
0214	Dariyabad	238.00	0	0	0	0	0	0	0	0	0	0	0	0	0	0	0	0	0	0	0
0215	Rahimpur	436.00	251	251	1285	732	553	160	114	261	199	0	0	137	10	408	8	367	4	24	0
0216	Kachnari	423.00	94	94	486	276	210	60	51	247	187	0	0	49	1	159	18	146	17	13	1
0217	Bajidnagar	76.00	0	0	0	0	0	0	0	0	0	0	0	0	0	0	0	0	0	0	0
0218	Lalpur	73.00	50	51	289	155	134	31	24	155	134	0	0	33	3	83	0	82	0	0	0
0219	Shahjad Nagar	76.00	18	19	103	59	44	11	7	59	44	0	0	3	0	32	0	27	0	5	0
0220	Fakirabad	201.00	70	80	493	270	223	44	41	190	158	0	0	143	48	168	0	140	0	20	0
0221	Peng	444.00	418	418	2486	1361	1125	254	212	509	421	0	0	442	92	766	88	524	17	202	70
0222	Agaulapur	329.00	199	199	1067	586	481	118	103	157	128	0	0	320	76	310	1	262	1	29	0
0223	Kushalpur	147.00	0	0	0	0	0	0	0	0	0	0	0	0	0	0	0	0	0	0	0
0224	Babupur	367.00	105	105	595	327	268	62	56	327	268	0	0	129	9	181	43	174	41	1	1
0225	Gajadharpur	223.00	47	47	270	143	127	21	15	0	0	0	0	47	16	82	0	65	0	17	0
0226	Arwapur	307.00	242	243	1208	707	501	127	116	203	138	0	0	246	38	372	0	354	0	15	0
Summary for 'Nyay Panchayat' = 0021 (18 detail records)																					
Sum		5030.00	1997	2043	11207	6189	5018	1191	1027	2899	2386	0	0	2015	398	3459	203	2795	113	530	79
Summary for 'Tahsil' = 0020 (92 detail records)																					
Sum		28741.00	19742	20612	118237	65294	52943	11979	10760	26907	21439	0	0	26097	6862	35647	830	28173	334	4712	303

1	2	23	24	25	26	27	28	29	30	31	32	33	34	35	36	37	38	39	40	41	42
0021	Peng	Nyay Panchayat / न्याय पंचायत																			
0209	Tandor	0	0	0	0	0	0	0	0	1	0	3	1	0	0	23	2	2	31	473	849
0210	Aharapur	0	0	0	0	0	0	0	0	0	0	0	0	0	0	8	0	0	0	47	103
0211	Sariyan	0	0	0	0	0	0	0	0	0	0	1	0	0	0	4	2	0	0	113	235
0212	Barkatpur	0	0	0	0	0	0	0	0	0	0	0	0	0	0	0	0	0	0	40	89
0213	Gopamau (Gramin)	0	0	0	0	0	0	0	0	0	0	0	0	0	0	0	0	0	0	0	0
0214	Dariyabad	0	0	0	0	0	0	0	0	0	0	0	0	0	0	0	0	0	0	0	0
0215	Rahimpur	7	0	0	0	0	0	0	0	0	0	0	0	0	0	10	4	0	0	324	545
0216	Kachnari	0	0	0	0	0	0	0	0	0	0	0	0	0	0	0	0	0	12	117	180
0217	Bajidnagar	0	0	0	0	0	0	0	0	0	0	0	0	0	0	0	0	0	0	0	0
0218	Lalpur	0	0	0	0	0	0	0	0	0	0	0	0	0	0	1	0	0	0	72	134
0219	Shahjad Nagar	0	0	0	0	0	0	0	0	0	0	0	0	0	0	0	0	0	0	27	44
0220	Fakirabad	0	0	0	0	0	0	0	0	0	0	0	0	0	0	8	0	0	0	102	223
0221	Peng	2	0	0	0	0	0	7	1	0	0	3	0	0	0	28	0	7	46	588	991
0222	Agaulapur	0	0	0	0	0	0	0	0	0	0	1	0	0	0	18	0	0	1	276	479
0223	Kushalpur	0	0	0	0	0	0	0	0	0	0	0	0	0	0	0	0	0	0	0	0
0224	Babupur	0	0	0	0	0	0	0	1	0	0	0	0	0	0	6	0	0	1	146	224
0225	Gajadharpur	0	0	0	0	0	0	0	0	0	0	0	0	0	0	0	0	0	0	61	127
0226	Arwapur	0	0	0	0	0	0	0	0	0	0	0	0	0	0	3	0	0	0	335	501
Summary for 'Nyay Panchayat' = 0021 (18 detail records)																					
Sum		9	0	0	0	0	0	7	2	1	0	8	1	0	0	109	8	9	91	2721	4724
Summary for 'Tahsil' = 0020 (92 detail records)																					
Sum		139	19	1	0	213	69	63	4	4	0	352	4	5	0	1985	97	54	629	29593	51484

1	2	3	4	5	6	7	8	9	10	11	12	13	14	15	16	17	18	19	20	21	22
Summary for 'CD Block' = 0060 (92 detail records)																					
Sum		28741.00	19742	20612	118237	65294	52943	11979	10760	26907	21439	0	0	26097	6862	35647	830	28173	334	4712	303

1	2	23	24	25	26	27	28	29	30	31	32	33	34	35	36	37	38	39	40	41	42
Summary for 'CD Block' = 0060 (92 detail records)																					
Sum		139	19	1	0	213	69	63	4	4	0	352	4	5	0	1985	97	54	629	29593	51484

1	2	3	4	5	6	7	8	9	10	11	12	13	14	15	16	17	18	19	20	21	22
0070	**Tadiyawan**	**CD Block / सा. वि. खण्ड**																			
															तहसील / Tahsil			**Hardoi**			**0020**
0022	**Purabahadur**	**Nyay Panchayat / न्याय पंचायत**																			
0227	Ahrapur	203.00	30	48	216	129	87	22	18	52	38	0	0	54	5	77	0	67	0	3	0
0228	Bargawan	356.00	236	281	1449	785	664	107	153	487	411	0	0	227	41	464	3	400	0	36	0
0229	Patkuawan	451.00	274	352	1872	1037	835	211	177	392	323	0	0	371	84	566	13	409	7	94	3
0230	Danialgang	299.00	240	254	1455	827	628	161	146	337	241	0	0	175	34	483	11	412	4	27	2
0231	Pura Bahadur	963.00	662	685	3704	2029	1675	349	343	875	727	0	0	830	272	1083	37	735	8	134	11
0232	Jio	162.00	141	155	933	539	394	89	73	127	83	0	0	169	39	308	5	287	5	9	0
0233	Nanhey	660.00	433	438	2238	1228	1010	215	224	695	604	0	0	343	57	723	3	572	2	118	1
Summary for 'Nyay Panchayat' = 0022 (7 detail records)																					
Sum		3094.00	2016	2213	11867	6574	5293	1154	1134	2965	2427	0	0	2169	532	3704	72	2882	26	421	17
0023	**Japra**	**Nyay Panchayat / न्याय पंचायत**																			
0234	Shivri	206.00	159	194	1058	549	509	108	116	401	371	0	0	297	58	287	7	253	7	30	0
0235	Lilwal	622.00	422	490	2554	1402	1152	275	261	821	657	0	0	477	94	774	2	627	2	139	0
0236	Tari	160.00	93	98	505	275	230	43	38	255	211	0	0	109	9	171	0	166	0	0	0
0237	Odra	225.00	91	115	660	377	283	64	55	154	103	0	0	135	51	200	4	140	4	56	0
0238	Garhi	241.00	227	259	1317	757	560	156	98	227	164	0	0	221	37	424	3	406	3	2	0
0239	Japra	679.00	367	403	2316	1239	1077	221	254	601	527	0	0	419	115	682	14	605	3	23	1
Summary for 'Nyay Panchayat' = 0023 (6 detail records)																					
Sum		2133.00	1359	1559	8410	4599	3811	867	822	2459	2033	0	0	1658	364	2538	30	2197	19	250	1

1	2	23	24	25	26	27	28	29	30	31	32	33	34	35	36	37	38	39	40	41	42
0070	Tadiyawan	CD Block / सा. वि. खण्ड																			
														तहसील / Tahsil				Hardoi			0020
0022	Purabahadur	Nyay Panchayat / न्याय पंचायत																			
0227	Ahrapur	0	0	0	0	0	0	0	0	1	0	1	0	1	0	4	0	0	0	52	87
0228	Bargawan	0	0	0	0	2	1	0	0	0	0	1	1	0	0	25	1	0	0	321	661
0229	Patkuawan	8	0	0	0	3	1	0	0	0	0	4	1	0	0	48	1	0	0	471	822
0230	Danialgang	0	0	0	0	0	0	1	0	0	0	14	0	0	0	29	5	0	0	344	617
0231	Pura Bahadur	28	6	2	0	3	0	7	0	2	0	55	5	11	0	106	7	0	98	946	1540
0232	Jio	0	0	0	0	0	0	0	0	0	0	2	0	0	0	10	0	0	0	231	389
0233	Nanhey	0	0	0	0	0	0	0	0	0	0	1	0	0	0	32	0	0	0	505	1007
Summary for 'Nyay Panchayat' = 0022 (7 detail records)																					
Sum		36	6	2	0	8	2	8	0	3	0	78	7	12	0	254	14	0	98	2870	5123
0023	Japra	Nyay Panchayat / न्याय पंचायत																			
0234	Shivri	0	0	0	0	0	0	0	0	0	0	0	0	0	0	4	0	0	0	262	502
0235	Lilwal	0	0	0	0	0	0	0	0	0	0	0	0	1	0	7	0	0	0	628	1150
0236	Tari	0	0	0	0	0	0	0	0	0	0	0	0	0	0	5	0	0	0	104	230
0237	Odra	0	0	0	0	0	0	0	0	0	0	0	0	0	0	4	0	0	0	177	279
0238	Garhi	0	0	0	0	0	0	0	0	0	0	2	0	0	0	14	0	0	0	333	557
0239	Japra	0	0	0	0	26	5	0	0	0	0	4	0	0	0	24	5	0	1	557	1062
Summary for 'Nyay Panchayat' = 0023 (6 detail records)																					
Sum		0	0	0	0	26	5	0	0	0	0	6	0	1	0	58	5	0	1	2061	3780

1	2	3	4	5	6	7	8	9	10	11	12	13	14	15	16	17	18	19	20	21	22
0024	**Rawal**	**Nyay Panchayat / न्याय पंचायत**																			
0240	Harri	231.00	217	219	1392	762	630	155	146	143	122	0	0	315	75	413	10	317	6	51	0
0241	Sikanderpur	313.00	285	302	1787	1036	751	193	158	282	162	0	0	376	98	518	60	350	26	55	13
0242	Tandiyawan	409.00	266	267	1572	886	686	155	162	402	302	0	0	274	28	491	5	387	2	92	2
0243	Barauli	314.00	256	280	1518	824	694	147	143	351	302	0	0	316	52	473	7	334	7	116	0
0244	Jigniya Khurd	175.00	138	170	911	504	407	105	77	228	176	0	0	231	72	248	0	219	0	15	0
0245	Jigniya Kalan	296.00	115	127	756	423	333	77	74	103	81	0	0	269	106	221	3	196	0	12	3
0246	Rawal	334.00	305	305	1743	956	787	221	164	329	253	0	0	372	75	458	6	365	5	76	0
0247	Bahorwa	278.00	246	267	1640	910	730	146	131	107	93	0	0	570	231	458	2	405	0	5	0
0248	Ayari	404.00	207	245	1519	820	699	158	119	151	143	0	0	359	116	503	1	446	1	41	0
0249	Lalpur Bhaisari	384.00	220	223	1170	663	507	100	104	252	185	0	0	233	33	396	3	372	1	15	0
Summary for 'Nyay Panchayat' = 0024 (10 detail records)																					
Sum		3138.00	2255	2405	14008	7784	6224	1457	1278	2348	1819	0	0	3315	886	4179	97	3391	48	478	18

1	2	23	24	25	26	27	28	29	30	31	32	33	34	35	36	37	38	39	40	41	42
0024	**Rawal**	**Nyay Panchayat / न्याय पंचायत**																			
0240	Harri	3	0	0	0	0	0	3	3	0	0	8	1	0	0	31	0	0	0	349	620
0241	Sikanderpur	0	0	0	0	0	0	22	1	0	0	16	0	18	0	57	20	0	0	518	691
0242	Tandiyawan	0	0	0	0	0	0	0	0	0	0	0	0	0	0	12	1	0	0	395	681
0243	Barauli	0	0	0	0	0	0	0	0	0	0	11	0	0	0	12	0	0	0	351	687
0244	Jigniya Khurd	0	0	0	0	2	0	0	0	0	0	0	0	0	0	12	0	0	0	256	407
0245	Jigniya Kalan	0	0	0	0	0	0	0	0	0	0	0	0	1	0	12	0	0	0	202	330
0246	Rawal	0	0	0	0	0	0	0	0	0	0	0	0	0	0	17	1	0	0	498	781
0247	Bahorwa	3	0	0	0	1	0	0	0	0	0	10	0	0	0	34	2	18	8	434	720
0248	Ayari	0	0	0	0	0	0	0	0	0	0	1	0	1	0	14	0	0	0	317	698
0249	Lalpur Bhaisari	0	0	0	0	0	0	2	2	0	0	0	0	0	0	7	0	0	0	267	504
Summary for 'Nyay Panchayat' = 0024 (10 detail records)																					
Sum		6	0	0	0	3	0	27	6	0	0	46	1	20	0	208	24	18	8	3587	6119

1	2	3	4	5	6	7	8	9	10	11	12	13	14	15	16	17	18	19	20	21	22
0025	**Hariharpur**	**Nyay Panchayat / न्याय पंचायत**																			
0250	Mahmadapur	223.00	256	313	1494	827	667	135	137	245	181	0	0	286	79	462	0	306	0	151	0
0251	Adampur	357.00	287	356	1772	992	780	174	155	512	413	0	0	381	64	557	8	434	5	88	2
0252	Sainchamau	133.00	91	123	676	398	278	78	45	139	108	0	0	139	17	198	43	106	25	70	18
0253	Purwa Deoriya	326.00	247	256	1187	645	542	110	116	430	356	0	0	232	76	324	1	219	0	98	0
0254	Ali Nager	613.00	242	282	1703	945	758	153	173	47	38	0	0	317	49	493	7	452	5	29	0
0255	Shahpur Mugul	237.00	112	112	569	299	270	39	67	120	101	0	0	133	25	172	0	156	0	13	0
0256	Fukha	473.00	422	443	2309	1270	1039	246	194	455	365	0	0	672	180	664	7	542	3	75	3
0257	Teliyani	128.00	53	83	478	260	218	42	38	80	76	0	0	82	13	166	0	123	0	39	0
0258	Hariharpur	414.00	471	495	2722	1498	1224	275	271	577	459	0	0	555	174	825	25	614	7	116	16
Summary for 'Nyay Panchayat' = 0025 (9 detail records)																					
Sum		2904.00	2181	2463	12910	7134	5776	1252	1196	2605	2097	0	0	2797	677	3861	91	2952	45	679	39
0026	**Tandiyawan**	**Nyay Panchayat / न्याय पंचायत**																			
0259	Nevada	215.00	112	144	788	433	355	75	54	265	209	0	0	223	58	229	0	169	0	36	0
0260	Gauradanda	452.00	335	335	1829	1008	821	208	177	366	277	0	0	291	59	521	3	435	2	38	0
0261	Sainti	282.00	232	282	1408	776	632	147	144	318	267	0	0	325	92	465	1	369	0	57	1
0262	**********	565.00	609	686	3544	1930	1614	355	343	559	468	0	0	816	271	1020	13	562	3	105	0
0263	Kherwa Dalauli	278.00	158	203	1071	583	488	112	112	282	228	0	0	243	44	307	4	254	0	45	4
0264	Nivuai	195.00	253	254	1206	666	540	135	112	623	519	0	0	175	15	379	2	347	1	23	1
Summary for 'Nyay Panchayat' = 0026 (6 detail records)																					
Sum		1987.00	1699	1904	9846	5396	4450	1032	942	2413	1968	0	0	2073	539	2921	23	2136	6	304	6

1	2	23	24	25	26	27	28	29	30	31	32	33	34	35	36	37	38	39	40	41	42
0025	**Hariharpur**	**Nyay Panchayat / न्याय पंचायत**																			
0250	Mahmadapur	0	0	0	0	0	0	0	0	0	0	0	0	0	0	5	0	0	0	365	667
0251	Adampur	0	0	0	0	2	0	0	0	0	0	6	0	0	0	27	1	0	0	435	772
0252	Sainchamau	0	0	0	0	0	0	0	0	0	0	1	0	1	0	20	0	9	32	191	203
0253	Purwa Deoriya	0	0	0	0	0	0	0	0	0	0	0	0	0	0	7	1	0	0	321	541
0254	Ali Nager	0	0	0	0	0	0	0	0	0	0	3	0	0	0	9	2	0	0	452	751
0255	Shahpur Mugul	0	0	0	0	0	0	0	0	0	0	1	0	0	0	2	0	0	0	127	270
0256	Fukha	0	0	0	0	4	0	4	0	0	0	9	0	0	0	30	1	0	0	606	1032
0257	Teliyani	0	0	0	0	0	0	0	0	0	0	0	0	0	0	4	0	0	0	94	218
0258	Hariharpur	2	0	0	0	36	0	4	0	1	0	12	0	1	0	39	2	0	32	673	1167
Summary for 'Nyay Panchayat' = 0025 (9 detail records)																					
Sum		2	0	0	0	42	0	8	0	1	0	32	0	2	0	143	7	9	64	3264	5621
0026	**Tandiyawan**	**Nyay Panchayat / न्याय पंचायत**																			
0259	Nevada	0	0	0	0	0	0	0	0	0	0	0	0	0	0	24	0	0	14	204	341
0260	Gauradanda	0	0	0	0	0	0	4	0	1	0	7	0	5	0	31	1	0	0	487	818
0261	Sainti	0	0	0	0	0	0	0	0	0	0	12	0	0	0	27	0	0	1	311	630
0262	**********	12	0	0	0	51	0	19	0	2	0	127	0	15	0	127	10	9	13	901	1588
0263	Kherwa Dalauli	0	0	0	0	0	0	0	0	0	0	0	0	0	0	8	0	0	0	276	484
0264	Nivuai	0	0	0	0	0	0	0	0	0	0	0	0	0	0	9	0	0	1	287	537
Summary for 'Nyay Panchayat' = 0026 (6 detail records)																					
Sum		12	0	0	0	51	0	23	0	3	0	146	0	20	0	226	11	9	29	2466	4398

1	2	3	4	5	6	7	8	9	10	11	12	13	14	15	16	17	18	19	20	21	22
0027	**Bahar**	**Nyay Panchayat / न्याय पंचायत**																			
0265	Dhear Maholiya	129.00	124	144	727	402	325	88	81	362	289	0	0	176	48	208	1	13	0	1	0
0266	Nagheta	109.00	0	0	0	0	0	0	0	0	0	0	0	0	0	0	0	0	0	0	0
0267	Behta Chand	146.00	290	309	1528	857	671	131	102	373	261	0	0	491	216	459	50	94	1	128	33
0268	Nanakgang Grrnt	934.00	779	821	4236	2410	1826	443	473	850	624	0	0	1031	406	1212	45	278	11	88	9
0269	Ramnagar	140.00	144	144	916	494	422	121	82	183	158	0	0	140	39	240	1	115	0	22	0
0270	Bahar	1131.00	809	872	5660	3110	2550	643	597	1423	1178	0	0	952	296	1707	118	1210	61	344	50
0271	Asa	809.00	509	541	3283	1830	1453	376	332	809	650	0	0	585	154	996	64	726	25	111	25
0272	Murligang	89.00	48	59	330	186	144	45	29	181	143	0	0	39	3	91	0	91	0	0	0
0273	Haripur Grant	175.00	45	71	397	206	191	41	47	206	191	0	0	52	1	97	0	89	0	0	0
0274	Parsani	254.00	86	115	625	337	288	71	55	67	46	0	0	185	80	190	20	125	10	17	4
Summary for 'Nyay Panchayat' = 0027 (10 detail records)																					
Sum		3916.00	2834	3076	17702	9832	7870	1959	1798	4454	3540	0	0	3651	1243	5200	299	2741	108	711	121
0028	**Unouti**	**Nyay Panchayat / न्याय पंचायत**																			
0275	Sandila	530.00	596	596	3329	1838	1491	324	331	864	727	0	0	731	107	1045	5	767	5	204	0
0276	Narainpur Grant	239.00	162	190	930	499	431	94	93	465	396	0	0	203	27	262	2	232	2	17	0
0277	Pala	283.00	251	262	1363	752	611	169	156	360	312	0	0	242	46	377	5	307	5	39	0
0278	Unouti	288.00	260	279	1470	830	640	147	116	241	178	0	0	413	113	483	3	322	1	44	0
0279	Itoli	179.00	131	133	649	358	291	75	58	185	127	0	0	165	64	212	33	176	22	25	8
Summary for 'Nyay Panchayat' = 0028 (5 detail records)																					
Sum		1519.00	1400	1460	7741	4277	3464	809	754	2115	1740	0	0	1754	357	2379	48	1804	35	329	8

1	2	23	24	25	26	27	28	29	30	31	32	33	34	35	36	37	38	39	40	41	42
0027	**Bahar**	**Nyay Panchayat / न्याय पंचायत**																			
0265	Dhear Maholiya	0	0	0	0	0	0	1	0	145	0	18	0	0	0	30	1	0	0	194	324
0266	Nagheta	0	0	0	0	0	0	0	0	0	0	0	0	0	0	0	0	0	0	0	0
0267	Behta Chand	0	0	0	0	1	0	1	0	14	0	19	0	2	0	200	16	0	0	398	621
0268	Nanakgang Grmt	56	0	0	0	17	0	20	0	2	0	61	1	17	0	673	24	0	0	1198	1781
0269	Ramnagar	0	0	0	0	1	0	3	0	2	0	2	0	6	0	89	1	0	0	254	421
0270	Bahar	1	2	0	0	21	3	6	0	7	0	29	0	7	0	82	2	0	0	1403	2432
0271	Asa	29	11	0	0	0	0	17	0	0	0	34	3	9	0	70	0	0	0	834	1389
0272	Murligang	0	0	0	0	0	0	0	0	0	0	0	0	0	0	0	0	0	0	95	144
0273	Haripur Grant	0	0	0	0	0	0	0	0	0	0	0	0	0	0	8	0	0	0	109	191
0274	Parsani	0	0	0	0	0	0	1	0	0	0	8	2	4	0	35	4	1	0	146	268
Summary for 'Nyay Panchayat' = 0027 (10 detail records)																					
Sum		86	13	0	0	40	3	49	0	170	0	171	6	45	0	1187	48	1	0	4631	7571
0028	**Unouti**	**Nyay Panchayat / न्याय पंचायत**																			
0275	Sandila	0	0	0	0	19	0	0	0	1	0	17	0	2	0	35	0	0	0	793	1486
0276	Narainpur Grant	0	0	0	0	0	0	0	0	0	0	0	0	0	0	13	0	0	0	237	429
0277	Pala	0	0	0	0	0	0	0	0	0	0	7	0	0	0	24	0	1	69	374	537
0278	Unouti	5	0	0	0	33	0	2	0	0	0	10	0	0	0	67	2	0	0	347	637
0279	Itoli	3	3	0	0	0	0	0	0	2	0	0	0	0	0	6	0	0	0	146	258
Summary for 'Nyay Panchayat' = 0028 (5 detail records)																					
Sum		8	3	0	0	52	0	2	0	3	0	34	0	2	0	145	2	1	69	1897	3347

1	2	3	4	5	6	7	8	9	10	11	12	13	14	15	16	17	18	19	20	21	22
0029	**Bharayal**	**Nyay Panchayat / न्याय पंचायत**																			
0280	Sikrohari	802.00	346	356	2169	1209	960	223	211	438	331	0	0	406	102	649	11	486	7	102	1
0281	Bharayal	1212.00	725	872	4384	2456	1928	413	429	1623	1334	0	0	880	181	1465	98	1208	88	106	6
0282	Saripur Chhachheta	242.00	159	201	995	544	451	113	113	360	282	0	0	122	15	301	9	283	9	10	0
0283	Dadwani	254.00	120	120	542	297	245	65	60	261	212	0	0	81	20	158	7	156	7	0	0
0284	Bargadiya	105.00	60	82	413	228	185	43	44	160	135	0	0	78	14	133	50	112	43	20	7
0285	Kala Aam	210.00	178	178	1005	558	447	110	97	241	185	0	0	255	101	302	10	243	2	43	1
0286	Kakumau	538.00	174	245	1541	865	676	146	159	536	429	0	0	347	68	495	1	450	1	21	0
0287	Jagrauli	360.00	180	197	1082	595	487	116	108	358	284	0	0	182	48	291	68	110	20	155	47
0288	Sardapur	94.00	88	112	588	327	261	53	38	42	29	0	0	226	103	164	2	143	1	3	0
0289	Sakhin	493.00	368	380	2007	1087	920	166	205	407	349	0	0	445	113	600	12	441	5	128	3
0290	Ramuapur	90.00	92	94	514	269	245	37	54	25	17	0	0	131	26	156	40	131	10	20	30
Summary for 'Nyay Panchayat' = 0029 (11 detail records)																					
Sum		4400.00	2490	2837	15240	8435	6805	1485	1518	4451	3587	0	0	3153	791	4714	308	3763	193	608	95

1	2	23	24	25	26	27	28	29	30	31	32	33	34	35	36	37	38	39	40	41	42
0029	**Bharayal**	**Nyay Panchayat / न्याय पंचायत**																			
0280	Sikrohari	3	1	0	0	0	0	0	0	0	0	4	0	0	0	54	2	5	56	555	893
0281	Bharayal	19	1	0	0	35	1	2	0	0	0	25	1	21	0	49	1	0	81	991	1749
0282	Saripur Chhachheta	0	0	0	0	2	0	0	0	0	0	0	0	0	0	6	0	0	0	243	442
0283	Dadwani	0	0	0	0	0	0	0	0	0	0	0	0	0	0	2	0	0	7	139	231
0284	Bargadiya	0	0	0	0	0	0	0	0	0	0	1	0	0	0	0	0	0	0	95	135
0285	Kala Aam	0	0	0	0	4	1	0	0	0	0	2	0	0	0	10	6	0	0	256	437
0286	Kakumau	0	0	6	0	0	0	0	0	0	0	1	0	0	0	17	0	0	0	370	675
0287	Jagrauli	1	0	0	0	1	0	2	0	1	0	9	0	0	0	12	1	6	75	298	344
0288	Sardapur	0	0	0	0	0	0	0	0	2	0	7	0	0	0	9	1	0	0	163	259
0289	Sakhin	0	0	0	0	2	2	0	0	0	0	12	0	0	0	17	2	0	0	487	908
0290	Ramuapur	0	0	0	0	2	0	0	0	0	0	0	0	0	0	3	0	0	0	113	205
Summary for 'Nyay Panchayat' = 0029 (11 detail records)																					
Sum		23	2	6	0	46	4	4	0	3	0	61	1	21	0	179	13	11	219	3710	6278

1	2	3	4	5	6	7	8	9	10	11	12	13	14	15	16	17	18	19	20	21	22
0030	**Bhainsari**	**Nyay Panchayat / न्याय पंचायत**																			
0291	Bojhwa	141.00	177	177	828	457	371	66	69	381	328	0	0	88	13	295	0	295	0	0	0
0292	Sagrapur	202.00	155	207	1106	602	504	89	109	574	476	0	0	127	5	370	1	336	1	29	0
0293	Thokkhala	809.00	396	500	2646	1475	1171	297	234	1143	924	0	0	492	81	837	8	531	5	272	3
0294	Bhaunsari	529.00	462	499	2620	1434	1186	232	260	481	433	0	0	570	105	848	6	618	0	144	1
0295	Kherwa Mahmoodp	58.00	0	0	0	0	0	0	0	0	0	0	0	0	0	0	0	0	0	0	0
0296	Gulrhiha	196.00	161	187	958	517	441	92	96	396	347	0	0	128	17	313	25	310	8	1	0
0297	Navrangpur	94.00	80	81	384	224	160	45	29	58	38	0	0	64	3	119	0	100	0	19	0
0298	Bharaon	257.00	242	264	1585	891	694	184	138	597	480	0	0	239	51	509	87	482	87	25	0
0299	Gursanda	446.00	372	453	2664	1481	1183	317	234	600	472	0	0	560	168	845	31	605	15	143	11
Summary for 'Nyay Panchayat' = 0030 (9 detail records)																					
Sum		2732.00	2045	2368	12791	7081	5710	1322	1169	4230	3498	0	0	2268	443	4136	158	3277	116	633	15

1	2	23	24	25	26	27	28	29	30	31	32	33	34	35	36	37	38	39	40	41	42
0030	**Bhainsari Nyay Panchayat / न्याय पंचायत**																				
0291	Bojhwa	0	0	0	0	0	0	0	0	0	0	0	0	0	0	0	0	0	0	162	371
0292	Sagrapur	0	0	0	0	0	0	0	0	0	0	0	0	0	0	5	0	0	0	232	503
0293	Thokkhala	0	0	0	0	1	0	0	0	0	0	4	0	0	0	29	0	1	18	637	1145
0294	Bhaunsari	17	0	0	0	11	0	7	0	1	0	22	5	1	0	27	0	0	104	586	1076
0295	Kherwa Mahmoodpur	0	0	0	0	0	0	0	0	0	0	0	0	0	0	0	0	0	0	0	0
0296	Gulrhiha	0	0	0	0	0	0	0	0	0	0	1	0	0	0	1	17	0	0	204	416
0297	Navrangpur	0	0	0	0	0	0	0	0	0	0	0	0	0	0	0	0	0	0	105	160
0298	Bharaon	0	0	0	0	0	0	0	0	0	0	0	0	0	0	2	0	0	0	382	607
0299	Gursanda	13	0	0	0	9	0	0	0	0	0	12	0	0	0	63	5	0	0	636	1152
Summary for 'Nyay Panchayat' = 0030 (9 detail records)																					
Sum		30	0	0	0	21	0	7	0	1	0	39	5	1	0	127	22	1	122	2944	5430

1	2	3	4	5	6	7	8	9	10	11	12	13	14	15	16	17	18	19	20	21	22
0031	**Kotra**	**Nyay Panchayat / न्याय पंचायत**																			
0300	Sekhora	908.00	245	338	1704	957	747	163	138	382	308	0	0	249	44	490	4	479	4	0	0
0301	Barra Sarain	558.00	215	302	1523	880	643	165	138	450	326	0	0	383	75	493	5	455	4	21	1
0302	Masinha	97.00	16	16	100	55	45	12	10	55	45	0	0	11	0	28	0	28	0	0	0
0303	Amethya	329.00	172	187	993	549	444	107	102	269	196	0	0	162	24	275	4	246	4	27	0
0304	Sihona	290.00	257	420	1868	1015	853	190	181	241	189	0	0	440	75	565	71	479	40	37	20
0305	Kotra	723.00	424	429	2142	1195	947	200	218	281	225	0	0	485	69	653	75	557	55	81	9
0306	Deviya Fatteypur	446.00	216	291	1410	784	626	168	124	195	140	0	0	262	81	427	5	346	3	66	1
0307	Karanpur	288.00	99	135	668	378	290	64	64	275	217	0	0	94	7	173	2	157	1	16	1
0308	Jayrajpur	625.00	309	404	2092	1173	919	201	173	507	392	0	0	373	86	613	6	536	4	39	0
0309	Bhaunta Kamalpur	319.00	246	268	1493	815	678	153	133	431	377	0	0	389	52	412	1	347	1	46	0
0310	Semrauli	361.00	110	139	689	382	307	63	58	25	20	0	0	109	24	240	58	206	50	16	1
0311	Kuanmau	86.00	24	24	141	75	66	23	20	0	0	0	0	23	3	40	22	30	22	0	0
0312	Baruar	259.00	97	134	669	364	305	61	79	223	197	0	0	122	17	209	7	131	2	65	5
0313	Jiginiya	138.00	47	78	329	193	136	39	36	0	0	0	0	116	42	86	0	77	0	5	0
0314	Saadeepur	117.00	57	57	232	136	96	23	21	77	56	0	0	51	14	78	0	51	0	26	0
Summary for 'Nyay Panchayat' = 0031 (15 detail records)																					
Sum		5544.00	2534	3222	16053	8951	7102	1632	1495	3411	2688	0	0	3269	613	4782	260	4125	190	445	38
Summary for 'Tahsil' = 0020 (88 detail records)																					
Sum		31367.00	20813	23507	126568	70063	56505	12969	12106	31451	25397	0	0	26107	6445	38414	1386	29268	786	4858	358
Summary for 'CD Block' = 0070 (88 detail records)																					
Sum		31367.00	20813	23507	126568	70063	56505	12969	12106	31451	25397	0	0	26107	6445	38414	1386	29268	786	4858	358

1	2	23	24	25	26	27	28	29	30	31	32	33	34	35	36	37	38	39	40	41	42
0031	**Kotra**	**Nyay Panchayat / न्याय पंचायत**																			
0300	Sekhora	0	0	0	0	0	0	0	0	0	0	0	0	0	0	11	0	0	0	467	743
0301	Barra Sarain	1	0	0	0	2	0	0	0	0	0	3	0	0	0	11	0	0	0	387	638
0302	Masinha	0	0	0	0	0	0	0	0	0	0	0	0	0	0	0	0	0	0	27	45
0303	Amethya	0	0	0	0	0	0	0	0	0	0	0	0	0	0	2	0	1	0	273	440
0304	Sihona	1	0	0	0	12	8	0	0	2	0	24	1	0	0	10	2	0	158	450	624
0305	Kotra	0	0	0	0	3	0	1	0	0	0	0	1	0	0	11	10	0	0	542	872
0306	Deviya Fatteypur	3	1	0	0	0	0	0	0	0	0	4	0	0	0	8	0	4	113	353	508
0307	Karanpur	0	0	0	0	0	0	0	0	0	0	0	0	0	0	0	0	0	0	205	288
0308	Jayrajpur	0	0	0	0	0	1	0	0	0	0	18	1	0	0	20	0	0	1	560	912
0309	Bhaunta Kamalpur	0	0	0	0	4	0	0	0	2	0	3	0	0	0	10	0	0	0	403	677
0310	Semrauli	5	0	0	0	4	1	0	0	0	0	0	0	0	0	9	6	0	0	142	249
0311	Kuanmau	5	0	0	0	2	0	0	0	0	0	3	0	0	0	0	0	0	0	35	44
0312	Baruar	0	0	0	0	2	0	1	0	0	0	3	0	0	0	7	0	0	0	155	298
0313	Jiginiya	0	0	0	0	0	0	0	0	0	0	0	0	0	0	4	0	0	0	107	136
0314	Saadeepur	0	0	0	0	0	0	0	0	0	0	0	0	0	0	1	0	0	0	58	96
Summary for 'Nyay Panchayat' = 0031 (15 detail records)																					
Sum		15	1	0	0	29	10	2	0	4	0	58	3	0	0	104	18	5	272	4164	6570
Summary for 'Tahsil' = 0020 (88 detail records)																					
Sum		218	25	8	0	318	24	130	6	188	0	671	23	124	0	2631	164	55	882	31594	54237
Summary for 'CD Block' = 0070 (88 detail records)																					
Sum		218	25	8	0	318	24	130	6	188	0	671	23	124	0	2631	164	55	882	31594	54237

1	2	3	4	5	6	7	8	9	10	11	12	13	14	15	16	17	18	19	20	21	22
0080	**Sursa**	CD Block / सा. वि. खण्ड																			
															तहसील / Tahsil				Hardoi		0020
0032	**Kasrawna**	Nyay Panchayat / न्याय पंचायत																			
0315	Hardoi(Gramin)	878.00	1426	1488	9062	4872	4190	1028	879	1966	1613	0	0	2344	925	2405	58	515	13	907	8
0316	Rajcpur	131.00	55	56	330	173	157	31	33	46	51	0	0	130	84	103	2	70	1	30	1
0317	Tans Khera	70.00	140	140	873	469	404	87	106	434	363	0	0	116	22	238	2	90	1	146	1
0318	Barbatapur	48.00	54	54	355	190	165	38	41	190	165	0	0	63	10	102	0	63	0	38	0
0319	Marhiya	48.00	50	53	316	175	141	30	33	68	58	0	0	56	8	108	0	100	0	0	0
0320	Sikandarpur	165.00	85	86	468	255	213	43	38	168	133	0	0	83	15	151	2	121	1	23	1
0321	Nanamau	38.00	0	0	0	0	0	0	0	0	0	0	0	0	0	0	0	0	0	0	0
0322	Aseulee	381.00	244	250	1525	830	695	147	147	349	293	0	0	353	103	471	13	378	2	58	0
0323	Fardapur	64.00	166	185	1063	586	477	121	118	317	264	0	0	281	71	304	7	210	6	37	0
0324	Kasrawna	682.00	520	537	3003	1739	1264	368	266	830	624	0	0	687	165	854	0	606	0	153	0
0325	Bahloli	195.00	142	169	744	411	333	64	62	170	132	0	0	129	42	253	1	170	0	72	0
0326	Sariyan	150.00	146	172	928	511	417	91	79	294	240	0	0	167	22	274	1	212	1	54	0
0327	Ghosar	279.00	186	225	1256	687	569	146	156	481	397	0	0	238	59	370	130	249	8	100	119
Summary for 'Nyay Panchayat' = 0032 (13 detail records)																					
Sum		3129.00	3214	3415	19923	10898	9025	2194	1958	5313	4333	0	0	4647	1526	5633	216	2784	33	1618	130

1	2	23	24	25	26	27	28	29	30	31	32	33	34	35	36	37	38	39	40	41	42
0080	**Sursa**	**CD Block / सा. वि. खण्ड**																			
														तहसील / Tahsil				**Hardoi**			**0020**
0032	**Kasrawna**	**Nyay Panchayat / न्याय पंचायत**																			
0315	Hardoi(Gramin)	11	0	0	0	63	1	56	0	55	1	215	3	102	1	481	31	2	0	2465	4132
0316	Rajepur	0	0	0	0	0	0	0	0	0	0	0	0	0	0	3	0	0	0	70	155
0317	Tans Khera	0	0	0	0	0	0	0	0	0	0	0	0	0	0	2	0	0	0	231	402
0318	Barbatapur	0	0	0	0	0	0	0	0	0	0	0	0	0	0	1	0	0	0	88	165
0319	Marhiya	0	0	0	0	0	0	0	0	0	0	0	0	0	0	8	0	0	0	67	141
0320	Sikandarpur	0	0	0	0	6	0	0	0	0	0	1	0	0	0	0	0	0	0	104	211
0321	Nanamau	0	0	0	0	0	0	0	0	0	0	0	0	0	0	0	0	0	0	0	0
0322	Asculee	2	0	0	0	0	0	0	0	0	0	0	0	1	0	32	11	0	0	359	682
0323	Fardapur	4	0	0	0	8	0	2	1	0	0	15	0	1	0	27	0	0	5	282	465
0324	Kasrawna	2	0	0	0	3	0	6	0	0	0	14	0	8	0	62	0	0	0	885	1264
0325	Bahloli	0	0	0	0	0	0	0	0	0	0	0	0	0	0	11	1	0	0	158	332
0326	Sariyan	0	0	0	0	0	0	0	0	0	0	0	0	0	0	8	0	0	0	237	416
0327	Ghosar	0	0	0	0	3	2	0	0	1	0	1	1	0	0	16	0	0	0	317	439
Summary for 'Nyay Panchayat' = 0032 (13 detail records)																					
Sum		19	0	0	0	83	3	64	1	56	1	246	4	112	1	651	43	2	5	5263	8804

1	2	3	4	5	6	7	8	9	10	11	12	13	14	15	16	17	18	19	20	21	22
0033	**Sathra**	**Nyay Panchayat / न्याय पंचायत**																			
0328	Akhnapur	135.00	101	123	680	371	309	68	73	148	127	0	0	211	90	202	5	127	0	59	4
0329	Shahbuddinpur	646.00	435	532	3054	1666	1388	334	320	1263	856	0	0	699	152	868	9	698	1	132	7
0330	Madhopur	180.00	202	213	1301	727	574	152	132	340	270	0	0	375	66	387	0	332	0	35	0
0331	Kauthaliya	168.00	174	179	1087	601	486	123	126	334	269	0	0	261	31	332	0	245	0	75	0
0332	Gurra	27.00	0	0	0	0	0	0	0	0	0	0	0	0	0	0	0	0	0	0	0
0333	Sathra	518.00	322	431	2185	1244	941	218	201	544	428	0	0	461	84	684	9	582	6	73	1
0334	Ghamoiya	66.00	66	81	451	236	215	39	41	68	61	0	0	154	60	136	0	125	0	3	0
0335	Peng	368.00	375	414	2133	1178	955	218	199	586	462	0	0	457	30	664	4	429	3	204	0
0336	Sarra	591.00	317	455	2718	1500	1218	247	266	747	618	0	0	642	111	829	16	673	10	95	4
Summary for 'Nyay Panchayat' = 0033 (9 detail records)																					
Sum		2699.00	1992	2428	13609	7523	6086	1399	1358	4030	3091	0	0	3260	624	4102	43	3211	20	676	16
0034	**Bhadeicha**	**Nyay Panchayat / न्याय पंचायत**																			
0337	Joora	708.00	491	506	2925	1610	1315	314	287	1162	936	0	0	478	58	900	1	571	1	294	0
0338	Bhadeicha	363.00	720	743	4212	2299	1913	413	355	1079	861	0	0	1061	372	1225	19	893	5	168	4
0339	Deoriya	128.00	136	136	861	480	381	64	78	217	193	0	0	206	27	254	0	221	0	30	0
0340	Dholiya	256.00	316	316	1796	996	800	210	177	392	297	0	0	372	105	518	16	264	4	162	3
0341	Bausra	462.00	290	293	1537	848	689	162	154	664	525	0	0	330	88	466	4	313	0	119	2
0342	Malihamau	153.00	123	123	731	381	350	52	59	141	123	0	0	259	168	226	9	131	1	40	1
0343	Oeranevliya	470.00	427	458	2222	1247	975	195	156	365	263	0	0	671	221	734	13	589	4	68	0
Summary for 'Nyay Panchayat' = 0034 (7 detail records)																					
Sum		2540.00	2503	2575	14284	7861	6423	1410	1266	4020	3198	0	0	3377	1039	4323	62	2982	15	881	10

1	2	23	24	25	26	27	28	29	30	31	32	33	34	35	36	37	38	39	40	41	42
0033	**Sathra**	**Nyay Panchayat / न्याय पंचायत**																			
0328	Akhnapur	0	0	0	0	1	0	1	0	0	0	6	0	2	0	6	1	0	0	169	304
0329	Shahbuddinpur	4	0	1	1	0	0	4	0	2	0	0	0	0	0	27	0	0	0	798	1379
0330	Madhopur	0	0	0	0	2	0	0	0	0	0	1	0	1	0	16	0	0	0	340	574
0331	Kauthaliya	0	0	0	0	0	0	0	0	0	0	1	0	0	0	11	0	0	0	269	486
0332	Gurra	0	0	0	0	0	0	0	0	0	0	0	0	0	0	0	0	0	0	0	0
0333	Sathra	5	0	0	0	2	0	0	0	0	0	3	0	1	0	18	2	0	0	560	932
0334	Ghamoiya	0	0	0	0	0	0	0	0	0	0	0	0	1	0	7	0	0	0	100	215
0335	Peng	8	0	0	0	0	0	1	0	0	0	0	0	0	0	22	1	0	0	514	951
0336	Sarra	0	0	0	0	8	1	7	0	0	0	3	0	2	0	41	1	0	0	671	1202
Summary for 'Nyay Panchayat' = 0033 (9 detail records)																					
Sum		17	0	1	1	13	1	13	0	2	0	14	0	7	0	148	5	0	0	3421	6043
0034	**Bhadeicha**	**Nyay Panchayat / न्याय पंचायत**																			
0337	Joora	5	0	0	0	4	0	0	0	0	0	2	0	3	0	21	0	0	0	710	1314
0338	Bhadeicha	4	0	0	0	18	0	5	0	3	0	39	0	5	0	90	10	0	0	1074	1894
0339	Deoriya	0	0	0	0	0	0	0	0	0	0	1	0	0	0	2	0	0	0	226	381
0340	Dholiya	5	2	0	0	9	0	0	0	0	0	31	2	3	0	44	5	0	0	478	784
0341	Bausra	2	0	0	0	1	0	0	0	0	0	1	0	2	0	28	2	0	0	382	685
0342	Malihamau	5	1	0	0	2	2	6	0	0	0	8	0	11	0	23	4	0	0	155	341
0343	Oeranevliya	5	0	0	0	4	0	0	0	0	0	30	3	4	0	34	6	0	0	513	962
Summary for 'Nyay Panchayat' = 0034 (7 detail records)																					
Sum		26	3	0	0	38	2	11	0	3	0	112	5	28	0	242	27	0	0	3538	6361

1	2	3	4	5	6	7	8	9	10	11	12	13	14	15	16	17	18	19	20	21	22
0035	**Bhainamau**	**Nyay Panchayat / न्याय पंचायत**																			
0344	Meuna Maheshpur	274.00	189	236	1304	721	583	135	122	428	373	0	0	374	80	380	0	316	0	39	0
0345	Lalpur	576.00	665	688	3758	2061	1697	392	382	791	595	0	0	951	261	1119	111	847	5	87	89
0346	Singhua Mau	340.00	268	269	1682	923	759	171	146	511	392	0	0	322	60	504	83	419	8	33	65
0347	Kordwa	201.00	110	110	603	341	262	53	42	87	54	0	0	149	28	188	3	129	0	26	0
0348	Abdulpur	168.00	75	81	482	272	210	55	53	151	115	0	0	110	27	142	0	137	0	0	0
0349	Maina Mau	430.00	415	431	2752	1504	1248	282	270	409	322	0	0	899	264	799	21	686	8	47	4
0350	Bardaua	278.00	256	270	1552	891	661	177	142	499	366	0	0	390	70	439	10	409	10	21	0
0351	Pachkohra	331.00	303	304	1865	1006	859	198	192	515	449	0	0	225	140	531	2	440	1	57	1
0352	Keharmau	150.00	172	172	993	542	451	110	97	208	169	0	0	141	17	294	8	199	2	75	3
0353	Seharmau	44.00	19	20	110	62	48	15	11	14	8	0	0	21	1	36	0	36	0	0	0
Summary for 'Nyay Panchayat' = 0035 (10 detail records)																					
Sum		2792.00	2472	2581	15101	8323	6778	1588	1457	3613	2843	0	0	3582	948	4432	238	3618	34	385	162
0036	**Sursaa**	**Nyay Panchayat / न्याय पंचायत**																			
0354	Khaju Rahrn	2125.00	1663	1959	11235	6178	5057	1209	1091	3093	2526	0	0	2420	593	3293	94	2561	25	399	46
0355	Nevada	156.00	117	127	822	491	331	78	80	57	35	0	0	251	23	263	15	219	7	28	7
0356	Sursaa	257.00	232	289	1429	790	639	109	131	446	359	0	0	365	125	423	14	211	1	100	4
0357	Turteepur	788.00	386	485	2654	1489	1165	289	255	773	605	0	0	761	180	745	2	494	0	198	0
0358	Umrapur	541.00	316	341	2342	1316	1026	225	230	567	433	0	0	512	91	737	1	594	0	105	0
0359	Sarsaiya	227.00	270	272	1558	893	665	187	143	459	344	0	0	302	35	484	38	463	28	5	10
0360	Bahraiya	270.00	127	157	908	489	419	58	97	216	194	0	0	254	57	294	1	290	1	0	0
Summary for 'Nyay Panchayat' = 0036 (7 detail records)																					
Sum		4364.00	3111	3630	20948	11646	9302	2155	2027	5611	4496	0	0	4865	1104	6239	165	4832	62	835	67

1	2	23	24	25	26	27	28	29	30	31	32	33	34	35	36	37	38	39	40	41	42
0035	**Bhainamau**	**Nyay Panchayat / न्याय पंचायत**																			
0344	Meuna Maheshpur	1	0	0	0	4	0	2	0	0	0	2	0	1	0	15	0	0	22	341	561
0345	Lalpur	1	0	0	0	10	0	13	1	2	0	87	10	8	1	64	5	0	11	942	1575
0346	Singhua Mau	11	7	0	0	0	0	0	0	0	0	6	2	5	0	30	1	0	0	419	676
0347	Kordwa	0	0	0	0	2	1	4	0	0	0	7	1	5	0	15	1	0	0	153	259
0348	Abdulpur	0	0	0	0	0	0	0	0	0	0	0	0	0	0	5	0	0	0	130	210
0349	Maina Mau	4	0	0	0	14	5	0	0	1	0	9	1	1	0	37	3	1	13	704	1214
0350	Bardaua	0	0	0	0	0	0	0	0	0	0	0	0	0	0	9	0	0	0	452	651
0351	Pachkohra	0	0	0	0	5	0	0	0	0	0	11	0	0	0	18	0	0	0	475	857
0352	Keharmau	0	0	0	0	2	1	1	0	0	0	10	0	1	0	6	2	0	0	248	443
0353	Scharmau	0	0	0	0	0	0	0	0	0	0	0	0	0	0	0	0	0	0	26	48
Summary for 'Nyay Panchayat' = 0035 (10 detail records)																					
Sum		17	7	0	0	37	7	20	1	3	0	132	14	21	1	199	12	1	46	3890	6494
0036	**Sursaa**	**Nyay Panchayat / न्याय पंचायत**																			
0354	Khaju Rahrn	13	2	2	0	14	2	31	12	21	1	36	0	14	0	202	6	21	57	2864	4906
0355	Nevada	0	0	0	0	1	1	0	0	0	0	10	0	1	0	4	0	0	30	228	286
0356	Sursaa	10	0	0	0	15	3	7	0	0	0	14	0	3	0	63	6	0	0	367	625
0357	Turteepur	0	0	0	0	1	0	2	0	0	0	7	0	0	0	43	2	0	0	744	1163
0358	Umrapur	0	0	0	0	1	0	0	0	2	0	10	1	2	0	23	0	0	3	579	1022
0359	Sarsaiya	0	0	0	0	0	0	0	0	0	0	2	0	0	0	14	0	1	23	408	604
0360	Bahraiya	0	0	0	0	0	0	0	0	0	0	3	0	0	0	1	0	0	0	195	418
Summary for 'Nyay Panchayat' = 0036 (7 detail records)																					
Sum		23	2	2	0	32	6	40	12	23	1	82	1	20	0	350	14	22	113	5385	9024

1	2	3	4	5	6	7	8	9	10	11	12	13	14	15	16	17	18	19	20	21	22
0037	**Fatiyapur**	**Nyay Panchayat / न्याय पंचायत**																			
0361	Sugwan	568.00	361	418	2471	1370	1101	258	246	446	360	0	0	558	126	724	2	581	1	119	0
0362	Ramapur	100.00	66	78	433	227	206	51	52	163	150	0	0	130	151	135	2	112	0	1	0
0363	Husiyapur	561.00	310	364	1961	1078	883	221	206	443	373	0	0	436	337	585	36	377	24	103	8
0364	Kam Rauli	249.00	153	179	1008	553	455	150	102	239	201	0	0	273	104	316	29	277	29	4	0
0365	Bhitha	124.00	56	72	403	227	176	27	28	124	102	0	0	95	7	133	0	127	0	0	0
0366	Mohakampur	124.00	65	86	444	260	184	42	41	120	89	0	0	86	14	163	0	135	0	24	0
0367	Fatiyapur	670.00	363	431	2536	1409	1127	267	229	497	382	0	0	708	208	723	16	520	14	70	1
0368	Vira Himpur	248.00	162	178	1086	636	450	124	79	347	257	0	0	198	33	345	9	279	0	50	0
0369	Lalolee	159.00	98	98	629	363	266	64	56	183	128	0	0	187	41	197	0	193	0	0	0
0370	Mona	612.00	332	392	2246	1288	958	227	197	649	499	0	0	297	13	678	6	617	4	40	2
Summary for 'Nyay Panchayat' = 0037 (10 detail records)																					
Sum		3415.00	1966	2296	13217	7411	5806	1431	1236	3211	2541	0	0	2968	1034	3999	100	3218	72	411	11
0038	**Andhari**	**Nyay Panchayat / न्याय पंचायत**																			
0371	Andhara	693.00	256	320	1752	1011	741	197	164	323	243	0	0	289	96	583	6	509	4	45	0
0372	Tundwal	706.00	412	486	2698	1489	1209	260	255	668	548	0	0	596	90	797	23	662	22	81	0
0373	Dalelpur	427.00	157	229	1390	766	624	135	134	620	491	0	0	330	51	397	3	353	3	23	0
0374	Dahigawan	219.00	142	170	925	536	389	94	68	37	18	0	0	308	101	297	7	269	3	3	0
0375	Tikari	270.00	241	247	1481	856	625	164	142	335	273	0	0	340	76	412	2	384	1	7	0
0376	Dhenni Tusaurn	378.00	126	153	949	531	418	102	78	282	221	0	0	217	71	259	6	230	3	21	2
0377	Dahti Salukpur	376.00	334	381	2054	1144	910	285	182	628	519	0	0	427	83	626	85	457	49	137	34
0378	Aincha Mau	450.00	216	216	1244	722	522	106	100	290	225	0	0	241	15	412	5	406	4	0	0
Summary for 'Nyay Panchayat' = 0038 (8 detail records)																					
Sum		3519.00	1884	2202	12493	7055	5438	1343	1123	3183	2538	0	0	2748	583	3783	137	3270	89	317	36

1	2	23	24	25	26	27	28	29	30	31	32	33	34	35	36	37	38	39	40	41	42
0037	**Fatiyapur**	**Nyay Panchayat / न्याय पंचायत**																			
0361	Sugwan	0	0	0	0	0	0	0	0	1	0	2	0	0	0	21	1	0	2	646	1097
0362	Ramapur	0	0	0	0	0	0	2	0	0	0	2	0	0	0	18	2	0	0	92	204
0363	Husiyapur	27	0	0	0	6	1	0	0	1	0	27	0	4	1	40	2	0	0	493	847
0364	Kam Rauli	0	0	0	0	0	0	0	0	0	0	10	0	2	0	23	0	0	0	237	426
0365	Bhitha	0	0	0	0	0	0	0	0	0	0	0	0	0	0	6	0	0	0	94	176
0366	Mohakampur	0	0	0	0	0	0	0	0	0	0	3	0	0	0	1	0	0	0	97	184
0367	Fatiyapur	7	0	0	0	3	0	4	1	6	0	60	0	4	0	49	0	0	0	686	1111
0368	Vira Himpur	0	0	0	0	0	0	0	0	0	0	2	0	0	0	14	9	0	0	291	441
0369	Lalolee	0	0	0	0	0	0	0	0	0	0	0	0	2	0	2	0	0	0	166	266
0370	Mona	8	0	0	0	2	0	0	0	0	0	2	0	0	0	9	0	0	53	610	899
Summary for 'Nyay Panchayat' = 0037 (10 detail records)																					
Sum		42	0	0	0	11	1	6	1	8	0	108	0	12	1	183	14	0	55	3412	5651
0038	**Andhari**	**Nyay Panchayat / न्याय पंचायत**																			
0371	Andhara	2	0	0	0	0	0	1	0	0	0	8	2	1	0	17	0	0	44	428	691
0372	Tundwal	2	0	0	0	4	0	3	0	4	0	8	0	2	0	31	1	0	0	692	1186
0373	Dalelpur	0	0	0	0	1	0	1	0	1	0	1	0	0	0	17	0	0	0	369	621
0374	Dahigawan	5	0	0	0	2	0	0	0	0	0	6	2	0	0	12	2	0	0	239	382
0375	Tikari	0	0	0	0	0	0	0	0	2	0	0	0	0	0	19	1	0	0	444	623
0376	Dhenni Tusaurn	0	0	0	0	0	0	0	0	0	0	0	0	1	0	7	1	1	47	271	365
0377	Dahti Salukpur	0	1	0	0	0	0	12	0	0	0	4	0	0	0	16	1	0	0	518	825
0378	Aincha Mau	0	0	0	0	0	0	2	0	0	0	0	0	0	0	4	1	0	0	310	517
Summary for 'Nyay Panchayat' = 0038 (8 detail records)																					
Sum		9	1	0	0	7	0	19	0	7	0	27	4	4	0	123	7	1	91	3271	5210

1	2	3	4	5	6	7	8	9	10	11	12	13	14	15	16	17	18	19	20	21	22
0039	**Marsa**	**Nyay Panchayat / न्याय पंचायत**																			
0379	Mayoni	814.00	547	581	3381	1936	1445	373	322	1006	794	0	0	871	135	1056	31	960	12	38	7
0380	Bhataura	138.00	70	70	474	282	192	32	25	16	10	0	0	18	1	181	0	180	0	0	0
0381	Kairmar	176.00	57	92	531	276	255	43	58	40	56	0	0	90	7	170	2	170	2	0	0
0382	Marsa	907.00	401	401	2461	1352	1109	213	233	619	526	0	0	562	103	784	25	753	19	14	4
0383	Arongapur	346.00	279	284	1659	933	726	146	152	569	446	0	0	326	67	525	3	411	3	82	0
0384	Hathiyai	157.00	162	162	813	448	365	80	84	189	147	0	0	213	59	239	7	216	5	8	1
0385	Hardha	217.00	234	272	1468	811	657	180	151	545	470	0	0	309	40	438	29	370	12	50	17
0386	Bhawanipur	132.00	13	13	63	38	25	4	5	12	7	0	0	22	6	27	0	24	0	3	0
0387	Gangapur	333.00	212	215	1108	629	479	132	97	242	162	0	0	246	41	355	1	305	0	35	0
Summary for 'Nyay Panchayat' = 0039 (9 detail records)																					
Sum		3220.00	1975	2090	11958	6705	5253	1203	1127	3238	2618	0	0	2657	459	3775	98	3389	53	230	29
0040	**Sautera**	**Nyay Panchayat / न्याय पंचायत**																			
0388	Mahura Kalan	365.00	241	268	1520	838	682	176	114	379	297	0	0	293	61	449	22	330	11	67	6
0389	Odra Pachlai	1062.00	609	610	3505	1954	1551	347	325	1049	891	0	0	580	102	1095	133	922	78	128	54
0390	Sautera	927.00	679	729	3987	2222	1765	376	374	1641	1316	0	0	747	135	1164	166	1069	97	55	67
0391	Beekapur	634.00	481	505	2915	1635	1280	269	257	824	646	0	0	518	95	895	13	731	7	98	5
0392	Achra Mau	298.00	200	200	1207	696	511	80	79	326	229	0	0	169	44	403	0	280	0	111	0
Summary for 'Nyay Panchayat' = 0040 (5 detail records)																					
Sum		3286.00	2210	2312	13134	7345	5789	1248	1149	4219	3379	0	0	2307	437	4006	334	3332	193	459	132

1	2	23	24	25	26	27	28	29	30	31	32	33	34	35	36	37	38	39	40	41	42
0039	**Marsa**	**Nyay Panchayat / न्याय पंचायत**																			
0379	Mayoni	4	0	0	0	0	2	0	0	0	0	12	6	9	0	33	4	0	7	880	1407
0380	Bhataura	0	0	0	0	0	0	0	0	0	0	0	0	0	0	1	0	0	0	101	192
0381	Kairmar	0	0	0	0	0	0	0	0	0	0	0	0	0	0	0	0	0	0	106	253
0382	Marsa	5	0	0	0	2	0	1	0	0	0	1	0	0	0	8	2	0	0	568	1084
0383	Arongapur	0	0	0	0	15	0	0	0	0	0	2	0	0	0	15	0	0	0	408	723
0384	Hathiyai	2	0	0	0	0	0	3	0	0	0	7	0	2	0	1	1	0	0	209	358
0385	Hardha	0	0	0	0	0	0	0	0	0	0	5	0	1	0	12	0	0	17	373	611
0386	Bhawanipur	0	0	0	0	0	0	0	0	0	0	0	0	0	0	0	0	0	0	11	25
0387	Gangapur	0	0	0	0	3	1	0	0	0	0	4	0	0	0	8	0	0	4	274	474
Summary for 'Nyay Panchayat' = 0039 (9 detail records)																					
Sum		11	0	0	0	20	3	4	0	0	0	31	6	12	0	78	7	0	28	2930	5127
0040	**Sautera**	**Nyay Panchayat / न्याय पंचायत**																			
0388	Mahura Kalan	5	0	0	0	2	2	5	0	4	0	12	0	9	0	15	3	0	34	389	626
0389	Odra Pachlai	3	1	0	0	22	0	1	0	0	0	0	0	0	0	19	0	0	153	859	1265
0390	Sautera	1	0	1	0	1	1	0	0	0	0	2	1	5	0	30	0	0	123	1058	1476
0391	Beekapur	7	0	0	0	0	0	1	0	0	0	18	0	0	0	40	1	0	5	740	1262
0392	Achra Mau	0	0	0	0	0	0	0	0	0	0	0	0	1	0	11	0	0	0	293	511
Summary for 'Nyay Panchayat' = 0040 (5 detail records)																					
Sum		16	1	1	0	25	3	7	0	4	0	32	1	15	0	115	4	0	315	3339	5140

1	2	3	4	5	6	7	8	9	10	11	12	13	14	15	16	17	18	19	20	21	22
0041	**Pahnutera**	**Nyay Panchayat / न्याय पंचायत**																			
0393	Pahnutera	658.00	578	581	3461	1952	1509	338	304	848	660	0	0	588	95	1063	6	934	4	61	2
0394	Bannapur	683.00	386	404	2170	1189	981	209	201	789	654	0	0	424	93	675	14	596	7	52	1
0395	Bhelawau	324.00	246	266	1650	939	711	170	151	599	469	0	0	406	130	508	1	470	0	16	0
0396	Matua	269.00	163	166	966	516	450	89	105	212	181	0	0	213	60	277	13	224	6	26	4
0397	Sahoriya Bujurg	858.00	470	493	3293	1830	1463	301	312	668	540	0	0	831	157	967	14	894	12	32	0
Summary for 'Nyay Panchayat' = 0041 (5 detail records)																					
Sum		2792.00	1843	1910	11540	6426	5114	1107	1073	3116	2504	0	0	2462	535	3490	48	3118	29	187	7
Summary for 'Tahsil' = 0020 (83 detail records)																					
Sum		31756.00	23170	25439	146207	81193	65014	15078	13774	39554	31541	0	0	32873	8289	43782	1441	33754	600	5999	600
Summary for 'CD Block' = 0080 (83 detail records)																					
Sum		31756.00	23170	25439	146207	81193	65014	15078	13774	39554	31541	0	0	32873	8289	43782	1441	33754	600	5999	600

1	2	23	24	25	26	27	28	29	30	31	32	33	34	35	36	37	38	39	40	41	42
0041	**Pahnutera**	**Nyay Panchayat / न्याय पंचायत**																			
0393	Pahnutera	6	0	0	0	0	0	4	0	0	0	25	0	0	0	33	0	0	0	889	1503
0394	Bannapur	1	0	0	0	3	1	0	0	0	0	4	2	0	0	19	3	0	0	514	967
0395	Bhelawau	0	0	0	0	1	0	2	0	0	0	3	0	2	0	14	1	0	0	431	710
0396	Matua	2	0	0	0	0	0	0	0	1	0	3	0	1	0	20	3	1	17	238	420
0397	Sahoriya Bujurg	22	2	0	0	3	0	0	0	0	0	4	0	1	0	11	0	0	0	863	1449
Summary for 'Nyay Panchayat' = 0041 (5 detail records)																					
Sum		31	2	0	0	7	1	6	0	1	0	39	2	4	0	97	7	1	17	2935	5049
Summary for 'Tahsil' = 0020 (83 detail records)																					
Sum		211	16	4	1	273	27	190	15	107	2	823	37	235	3	2186	140	27	670	37384	62903
Summary for 'CD Block' = 0080 (83 detail records)																					
Sum		211	16	4	1	273	27	190	15	107	2	823	37	235	3	2186	140	27	670	37384	62903

1	2	3	4	5	6	7	8	9	10	11	12	13	14	15	16	17	18	19	20	21	22
0090	**Ahrori**	**CD Block / सा. वि. खण्ड**																			
															तहसील / Tahsil				**Hardoi**		**0020**
0042	**Neer**	**Nyay Panchayat / न्याय पंचायत**																			
0398	Neer	1460.00	865	937	5019	2786	2233	528	507	1151	921	0	0	812	199	1624	79	916	12	563	56
0399	Mahuaipuri	483.00	318	344	2069	1174	895	187	166	484	353	0	0	471	102	694	22	350	1	206	0
0400	Madara	830.00	479	593	3081	1682	1399	349	335	903	742	0	0	813	225	875	12	713	6	48	4
0401	Naya-Gawn Muvar	328.00	298	320	1824	1001	823	206	194	530	425	0	0	282	60	541	23	413	3	50	3
0402	Khetuai	483.00	451	488	2872	1580	1292	256	282	694	555	0	0	800	224	778	15	649	14	65	0
0403	Pihiniya	136.00	64	64	379	206	173	41	35	69	56	0	0	101	15	98	2	88	1	3	1
Summary for 'Nyay Panchayat' = 0042 (6 detail records)																					
Sum		3720.00	2475	2746	15244	8429	6815	1567	1519	3831	3052	0	0	3279	825	4610	153	3129	37	935	64
0043	**Ahirori**	**Nyay Panchayat / न्याय पंचायत**																			
0404	Bingfil Ganj	84.00	0	0	0	0	0	0	0	0	0	0	0	0	0	0	0	0	0	0	0
0405	Atwa Kataiyn	905.00	644	653	3782	2129	1653	416	343	1117	867	0	0	617	136	1167	210	982	60	112	144
0406	Sohasa	462.00	218	237	1413	794	619	155	121	293	238	0	0	223	43	440	5	401	5	28	0
0407	Kharda Khera	788.00	553	594	3509	1967	1542	372	309	1186	938	0	0	437	49	1121	50	699	0	361	46
0408	Ghoora	141.00	120	120	691	384	307	58	64	199	155	0	0	140	15	210	1	70	0	137	0
0409	Bhurdiya	272.00	102	103	664	392	272	56	50	128	90	0	0	105	13	252	0	252	0	0	0
0410	Paraspur	583.00	467	481	2860	1578	1282	276	252	1089	886	0	0	353	28	922	44	808	6	85	36
0411	Ahirori	1233.00	837	1001	5516	3059	2457	596	490	1452	1165	0	0	1268	421	1602	106	1098	48	176	26
0412	Katka	241.00	152	165	1066	616	450	102	93	515	391	0	0	325	9	335	7	302	0	22	6
Summary for 'Nyay Panchayat' = 0043 (9 detail records)																					
Sum		4709.00	3093	3354	19501	10919	8582	2031	1722	5979	4730	0	0	3468	714	6049	423	4612	119	921	258

1	2	23	24	25	26	27	28	29	30	31	32	33	34	35	36	37	38	39	40	41	42
0090	**Ahrori**	**CD Block / सा. वि. खण्ड**																			
														तहसील / Tahsil					**Hardoi**		**0020**
0042	**Neer**	**Nyay Panchayat / न्याय पंचायत**																			
0398	Neer	1	0	0	0	7	0	10	0	2	0	38	5	10	0	77	6	0	0	1162	2154
0399	Mahuaipuri	68	3	0	0	26	17	0	0	3	0	14	0	1	0	26	1	0	0	480	873
0400	Madara	0	0	0	0	1	0	13	1	5	0	10	0	2	0	83	1	0	14	807	1373
0401	Naya Gawn Muvarkpur	10	0	0	0	27	15	1	0	0	0	2	0	11	0	27	2	0	52	460	748
0402	Khetuai	0	0	9	0	0	0	5	0	0	0	1	0	1	0	48	1	0	13	802	1264
0403	Pihiniya	0	0	0	0	3	0	0	0	0	0	0	0	0	0	4	0	0	0	108	171
Summary for 'Nyay Panchayat' = 0042 (6 detail records)																					
Sum		*79*	*3*	*9*	*0*	*64*	*32*	*29*	*1*	*10*	*0*	*65*	*5*	*25*	*0*	*265*	*11*	*0*	*79*	*3819*	*6583*
0043	**Ahirori**	**Nyay Panchayat / न्याय पंचायत**																			
0404	Bingfil Ganj	0	0	0	0	0	0	0	0	0	0	0	0	0	0	0	0	0	0	0	0
0405	Atwa Kataiyn	6	0	0	0	3	1	4	0	2	0	22	0	2	0	34	5	0	196	962	1247
0406	Sohasa	0	0	0	0	0	0	0	0	0	0	0	0	0	0	11	0	0	2	354	612
0407	Kharda Khera	0	0	0	0	29	0	3	0	0	0	11	0	6	0	12	4	0	0	846	1492
0408	Ghoora	1	0	0	0	0	0	0	0	0	0	0	0	0	0	2	1	0	0	174	306
0409	Bhurdiya	0	0	0	0	0	0	0	0	0	0	0	0	0	0	0	0	0	0	140	272
0410	Paraspur	0	0	0	0	9	2	2	0	0	0	0	0	0	0	18	0	0	0	656	1238
0411	Ahirori	42	0	0	0	33	7	14	1	0	0	102	7	2	0	135	17	18	55	1439	2296
0412	Katka	0	0	0	0	0	0	1	0	0	0	0	0	0	0	10	1	0	0	281	443
Summary for 'Nyay Panchayat' = 0043 (9 detail records)																					
Sum		49	0	0	0	74	10	24	1	2	0	135	7	10	0	222	28	18	253	4852	7906

1	2	3	4	5	6	7	8	9	10	11	12	13	14	15	16	17	18	19	20	21	22
0044	**Badauli**	**Nyay Panchayat / न्याय पंचायत**																			
0413	Gopalpur	200.00	110	135	861	467	394	85	79	200	160	0	0	206	99	226	11	208	6	6	5
0414	Saripur Bramhnan	149.00	158	159	848	474	374	87	73	311	236	0	0	202	45	267	68	247	66	3	0
0415	Badauli	434.00	253	253	1795	1014	781	197	192	490	418	0	0	228	37	551	104	468	99	55	5
0416	Baksapur	314.00	249	268	1560	826	734	154	155	266	230	0	0	351	108	472	36	304	18	134	17
0417	Hunsepur	389.00	303	346	1855	1028	827	182	201	531	430	0	0	412	151	597	49	481	4	94	13
0418	Thok Kaboolpur	274.00	234	234	1248	699	549	130	113	362	287	0	0	226	38	414	97	295	74	93	18
0419	Dighiya	265.00	155	171	1189	648	541	79	115	111	97	0	0	338	91	369	20	234	4	87	0
0420	Dahee	517.00	246	278	1669	902	767	183	170	640	555	0	0	344	77	532	106	505	9	7	93
0421	Kuian	398.00	157	157	1214	659	555	115	111	348	298	0	0	240	96	344	1	321	0	13	0
0422	Naya Gaon Deoriya	329.00	220	220	1193	658	535	107	131	369	295	0	0	211	15	335	5	308	5	13	0
Summary for 'Nyay Panchayat' = 0044 (10 detail records)																					
Sum		3269.00	2085	2221	13432	7375	6057	1319	1340	3628	3006	0	0	2758	757	4107	497	3371	285	505	151

1	2	23	24	25	26	27	28	29	30	31	32	33	34	35	36	37	38	39	40	41	42
0044	**Badauli**	**Nyay Panchayat / न्याय पंचायत**																			
0413	Gopalpur	0	0	0	0	0	0	1	0	0	0	3	0	0	0	8	0	0	0	241	383
0414	Saripur Bramhnan	0	0	1	0	3	0	4	0	0	0	3	0	0	0	6	2	1	16	206	290
0415	Badauli	0	0	0	0	1	0	0	0	0	0	17	0	0	0	10	0	0	0	463	677
0416	Baksapur	0	0	0	0	7	0	0	0	1	0	11	1	1	0	14	0	0	0	354	698
0417	Hunsepur	0	0	0	0	5	32	0	0	0	0	4	0	0	0	13	0	0	0	431	778
0418	Thok Kaboolpur	0	0	0	0	8	5	1	0	0	0	2	0	2	0	13	0	5	126	280	326
0419	Dighiya	4	2	0	0	0	2	5	2	3	0	14	4	2	0	20	6	20	15	259	506
0420	Dahee	0	0	0	0	0	1	2	0	5	0	2	1	0	0	11	2	0	0	370	661
0421	Kuian	0	0	0	0	0	0	0	0	0	0	0	0	0	0	10	1	1	7	314	547
0422	Naya Gaon Deoriya	0	0	0	0	9	0	0	0	0	0	0	0	0	0	5	0	0	0	323	530
Summary for 'Nyay Panchayat' = 0044 (10 detail records)																					
Sum		4	2	1	0	33	40	13	2	9	0	56	6	5	0	110	11	27	164	3241	5396

1	2	3	4	5	6	7	8	9	10	11	12	13	14	15	16	17	18	19	20	21	22
0045	**Karimnagar Jalal**	**Nyay Panchayat / न्याय पंचायत**																			
0423	Maheen Kund	461.00	226	226	1275	711	564	102	119	155	106	0	0	221	42	430	3	403	3	23	0
0424	Hasanapur	78.00	81	81	301	178	123	22	24	42	34	0	0	13	0	105	0	102	0	0	0
0425	Karem Nagar Jalalp	501.00	212	212	1374	799	575	123	119	284	199	0	0	214	9	421	1	399	1	15	0
0426	Raotapur	293.00	78	81	624	340	284	80	74	24	23	0	0	110	16	181	0	176	0	0	0
0427	Sonoiya	231.00	150	150	906	511	395	88	91	179	135	0	0	142	30	301	2	275	1	7	0
0428	Akbarpur	253.00	134	160	845	471	374	79	75	212	171	0	0	144	34	253	3	186	2	55	1
0429	Sadiapur	89.00	66	75	583	327	256	76	58	43	37	0	0	142	54	169	1	130	0	23	1
0430	Ayak Ghara	524.00	273	303	1644	890	754	153	159	548	493	0	0	324	79	498	2	473	1	1	0
0431	Bane Kuian	322.00	231	232	1153	665	488	122	112	238	182	0	0	253	66	402	5	318	2	64	0
0432	Chathiya	160.00	112	112	555	314	241	17	34	83	82	0	0	124	15	181	2	146	2	21	0
0433	Majhola	58.00	0	0	0	0	0	0	0	0	0	0	0	0	0	0	0	0	0	0	0
0434	Dhafrapur	220.00	95	95	618	333	285	51	59	142	121	0	0	129	30	226	0	54	0	172	0
0435	Patteepur	339.00	98	99	583	322	261	51	46	190	156	0	0	57	4	183	0	183	0	0	0
0436	Jamuniya	271.00	153	153	876	493	383	89	78	263	201	0	0	67	7	298	3	277	0	10	0
Summary for 'Nyay Panchayat' = 0045 (14 detail records)																					
Sum		3800.00	1909	1979	11337	6354	4983	1053	1048	2403	1940	0	0	1940	386	3648	22	3122	12	391	2

1	2	23	24	25	26	27	28	29	30	31	32	33	34	35	36	37	38	39	40	41	42
0045	**Karimnagar Jalal Nyay Panchayat / न्याय पंचायत**																				
0423	Maheen Kund	0	0	0	0	0	0	0	0	0	0	0	0	0	0	4	0	0	0	281	561
0424	Hasanapur	0	0	0	0	0	0	0	0	0	0	0	0	0	0	3	0	0	0	73	123
0425	Karem Nagar Jalalpur	0	0	0	0	0	0	0	0	0	0	0	0	0	0	7	0	0	0	378	574
0426	Raotapur	0	0	0	0	0	0	0	0	0	0	0	0	0	0	5	0	0	0	159	284
0427	Sonoiya	4	0	0	0	8	1	0	0	0	0	0	0	0	0	7	0	0	0	210	393
0428	Akbarpur	0	0	0	0	0	0	0	0	0	0	7	0	0	0	5	0	0	0	218	371
0429	Sadiapur	0	0	0	0	0	0	4	0	0	0	1	0	0	0	11	0	0	0	158	255
0430	Ayak Ghara	1	0	0	0	1	0	0	0	0	0	0	0	0	0	22	1	0	4	392	748
0431	Bane Kuian	0	0	0	0	2	0	0	0	0	0	2	0	2	0	14	3	0	75	263	408
0432	Chathiya	0	0	0	0	0	0	0	0	0	0	1	0	0	0	13	0	0	0	133	239
0433	Majhola	0	0	0	0	0	0	0	0	0	0	0	0	0	0	0	0	0	0	0	0
0434	Dhafrapur	0	0	0	0	0	0	0	0	0	0	0	0	0	0	0	0	0	0	107	285
0435	Patteepur	0	0	0	0	0	0	0	0	0	0	0	0	0	0	0	0	0	0	139	261
0436	Jamuniya	3	0	0	0	7	2	0	0	0	0	1	1	0	0	0	0	0	0	195	380
Summary for 'Nyay Panchayat' = 0045 (14 detail records)																					
Sum		8	0	0	0	18	3	4	0	0	0	12	1	2	0	91	4	0	79	2706	4882

1	2	3	4	5	6	7	8	9	10	11	12	13	14	15	16	17	18	19	20	21	22
0046	**Bajeedpur**	**Nyay Panchayat / न्याय पंचायत**																			
0437	Gonda Rao	567.00	516	574	3367	1849	1518	318	324	732	562	0	0	457	74	1104	21	926	17	147	3
0438	Mahmoodpur Baha	59.00	69	69	532	274	258	64	64	160	156	0	0	48	5	150	2	127	0	21	2
0439	Gohraiya	45.00	54	54	284	160	124	37	22	160	124	0	0	76	12	81	0	69	0	1	0
0440	Bajeedpur	580.00	392	445	2461	1405	1056	251	211	532	415	0	0	525	94	788	8	640	4	81	0
0441	Majhigawan Ramgu	297.00	111	111	678	359	319	89	82	167	133	0	0	125	35	169	1	132	1	20	0
0442	Shekhvapur	42.00	0	0	0	0	0	0	0	0	0	0	0	0	0	0	0	0	0	0	0
0443	Armee	510.00	236	237	1351	745	606	137	136	162	142	0	0	234	47	431	21	362	18	23	1
0444	Govardhanpur	591.00	367	419	2347	1287	1060	247	229	565	464	0	0	470	161	746	281	609	233	96	33
0445	Kherwa Kamalpur	286.00	185	185	1048	570	478	107	99	336	281	0	0	183	28	320	84	273	79	21	5
0446	Hans Barauli	333.00	244	244	1543	881	662	142	143	359	246	0	0	328	52	480	18	335	7	94	7
0447	Sandana	279.00	202	213	1138	611	527	121	122	526	476	0	0	187	30	312	19	236	0	50	18
0448	Basen	303.00	456	456	2072	1123	949	178	216	705	590	0	0	268	39	631	27	480	5	111	16
Summary for 'Nyay Panchayat' = 0046 (12 detail records)																					
Sum		3892.00	2832	3007	16821	9264	7557	1691	1648	4404	3589	0	0	2901	577	5212	482	4189	364	665	85
0047	**Gardeura**	**Nyay Panchayat / न्याय पंचायत**																			
0449	Barkherwan.	369.00	341	341	1928	1070	858	191	183	428	320	0	0	471	87	572	3	419	1	71	0
0450	Athaua	201.00	222	222	1284	725	559	121	134	553	448	0	0	194	5	427	0	418	0	1	0
0451	Ahri	846.00	462	466	2486	1397	1089	268	254	759	573	0	0	330	55	790	1	741	1	41	0
0452	Gardeurn	633.00	537	596	3419	1870	1549	335	318	1175	955	0	0	659	195	1027	38	838	17	118	15
0453	Thok Bandho	575.00	314	348	1815	1024	791	168	173	566	442	0	0	319	42	588	0	495	0	72	0
Summary for 'Nyay Panchayat' = 0047 (5 detail records)																					
Sum		2624.00	1876	1973	10932	6086	4846	1083	1062	3481	2738	0	0	1973	384	3404	42	2911	19	303	15

1	2	23	24	25	26	27	28	29	30	31	32	33	34	35	36	37	38	39	40	41	42
0046	**Bajeedpur Nyay Panchayat / न्याय पंचायत**																				
0437	Gonda Rao	2	0	0	0	2	0	0	0	0	0	14	0	1	0	12	1	22	248	723	1249
0438	Mahmoodpur Bahadur	0	0	0	0	0	0	0	0	0	0	1	0	0	0	1	0	0	0	124	256
0439	Gohraiya	0	0	0	0	0	0	4	0	0	0	3	0	0	0	4	0	0	1	79	123
0440	Bajeedpur	2	0	0	0	0	0	21	0	1	0	25	0	0	0	18	4	0	112	617	936
0441	Majhigawan Ramgulam	5	0	0	0	0	0	2	0	0	0	0	0	0	0	10	0	0	43	190	275
0442	Shekhvapur	0	0	0	0	0	0	0	0	0	0	0	0	0	0	0	0	0	0	0	0
0443	Armee	17	0	0	0	9	0	1	0	0	0	10	0	0	0	9	2	0	0	314	585
0444	Govardhanpur	3	0	0	0	17	15	2	0	0	0	3	0	0	0	16	0	0	0	541	779
0445	Kherwa Kamalpur	0	0	0	0	5	0	0	0	0	0	2	0	0	0	19	0	0	4	250	390
0446	Hans Barauli	2	0	0	0	0	0	5	0	0	0	2	0	1	0	41	4	0	0	401	644
0447	Sandana	0	0	0	0	0	0	0	0	0	0	6	0	0	0	20	1	0	0	299	508
0448	Basen	0	0	0	0	3	0	7	0	0	0	18	5	0	0	12	1	0	4	492	918
Summary for 'Nyay Panchayat' = 0046 (12 detail records)																					
Sum		31	0	0	0	36	15	42	0	1	0	84	5	2	0	162	13	22	412	4030	6663
0047	**Gardeura Nyay Panchayat / न्याय पंचायत**																				
0449	Barkherwan	2	0	0	0	0	0	2	0	0	0	14	1	0	0	64	1	0	1	498	854
0450	Athaua	0	0	0	0	0	0	0	0	0	0	0	0	0	0	8	0	0	0	298	559
0451	Ahri	0	0	0	0	0	0	0	0	0	0	1	0	0	0	7	0	0	0	607	1088
0452	Gardeurn	0	0	0	0	0	0	7	3	0	0	9	1	0	0	55	2	1	114	842	1397
0453	Thok Bandho	0	0	0	0	0	0	0	0	0	0	7	0	0	0	14	0	0	17	436	774
Summary for 'Nyay Panchayat' = 0047 (5 detail records)																					
Sum		2	0	0	0	0	0	9	3	0	0	31	2	0	0	148	3	1	132	2681	4672

1	2	3	4	5	6	7	8	9	10	11	12	13	14	15	16	17	18	19	20	21	22
0048	**Kaimau**	**Nyay Panchayat / न्याय पंचायत**																			
0454	Mangolapur	773.00	399	405	2370	1312	1058	189	242	512	424	0	0	487	118	693	1	483	0	161	1
0455	Bheetha Mahasingh	313.00	173	208	1209	665	544	129	141	253	169	0	0	176	40	373	4	289	1	61	2
0456	Sahulpur	207.00	240	240	1383	778	605	160	127	439	336	0	0	303	59	380	15	299	1	45	8
0457	Kot	295.00	106	106	796	440	356	88	80	236	185	0	0	116	26	233	2	197	0	16	2
0458	Saareepur Heeralal	135.00	175	204	1183	643	540	142	140	98	94	0	0	291	78	322	4	293	2	0	0
0459	Kaimau	386.00	381	403	2427	1309	1118	238	228	704	604	0	0	662	180	651	17	503	2	85	3
0460	Behta Murtja Bax	585.00	486	520	2801	1538	1263	277	274	748	617	0	0	594	76	815	48	556	29	203	17
0461	Kesvan	267.00	187	216	1243	659	584	130	134	306	253	0	0	243	53	354	7	278	6	45	0
0462	Karim Nagar Saida	882.00	803	919	5195	2873	2322	526	496	1591	1300	0	0	1119	231	1541	116	1056	26	273	78
0463	Kasmandee	600.00	442	495	2736	1501	1235	269	261	606	484	0	0	629	178	825	15	658	2	119	9
Summary for 'Nyay Panchayat' = 0048 (10 detail records)																					
Sum		4443.00	3392	3716	21343	11718	9625	2148	2123	5493	4466	0	0	4620	1039	6187	229	4612	69	1008	120

1	2	23	24	25	26	27	28	29	30	31	32	33	34	35	36	37	38	39	40	41	42
0048	**Kaimau Nyay Panchayat / न्याय पंचायत**																				
0454	Mangolapur	0	0	0	0	3	0	6	0	0	0	22	0	0	0	18	0	0	0	619	1057
0455	Bheetha Mahasingh	1	0	0	0	0	0	0	0	0	0	11	0	0	0	11	1	4	78	288	462
0456	Sahulpur	3	1	0	0	0	0	1	0	0	0	6	1	0	0	26	4	0	7	398	583
0457	Kot	9	0	0	0	0	0	0	0	0	0	4	0	0	0	7	0	0	0	207	354
0458	Saareepur Heeralal	0	0	0	0	0	0	3	0	0	0	18	2	0	0	8	0	0	1	321	535
0459	Kaimau	3	0	0	0	5	0	0	0	0	0	5	0	0	0	50	12	1	18	657	1083
0460	Behta Murtja Bax	0	0	0	0	0	0	0	0	0	0	3	0	0	0	53	2	0	0	723	1215
0461	Kesvan	0	0	0	0	9	0	2	0	0	0	3	0	0	0	17	1	0	0	305	577
0462	Karim Nagar Saidapur	17	0	0	0	0	0	17	1	1	0	8	1	0	0	169	10	0	18	1332	2188
0463	Kasmandee	0	0	0	0	0	0	0	0	0	0	4	0	0	0	44	4	2	60	674	1160
Summary for 'Nyay Panchayat' = 0048 (10 detail records)																					
Sum		33	1	0	0	17	0	29	1	1	0	84	4	0	0	403	34	7	182	5524	9214

1	2	3	4	5	6	7	8	9	10	11	12	13	14	15	16	17	18	19	20	21	22
0049	**Ballipur**	**Nyay Panchayat / न्याय पंचायत**																			
0464	Punniya	315.00	290	290	1751	945	806	157	185	424	359	0	0	422	120	513	9	471	7	25	0
0465	Karahi	275.00	180	217	1183	652	531	101	97	148	132	0	0	366	114	347	17	265	5	59	3
0466	Anua	115.00	122	127	795	439	356	82	79	392	323	0	0	83	7	238	0	204	0	27	0
0467	Daudpur	125.00	132	132	667	358	309	54	63	167	132	0	0	208	59	200	0	199	0	0	0
0468	Danmandi	132.00	100	100	546	296	250	46	52	85	70	0	0	139	41	166	2	153	0	7	0
0469	Jarera	46.00	70	70	511	271	240	44	64	92	73	0	0	112	10	155	2	99	0	20	0
0470	Baishpur	58.00	43	55	332	182	150	20	35	182	150	0	0	124	31	126	0	124	0	0	0
0471	Balleepur	760.00	620	621	3769	2067	1702	374	346	1283	1049	0	0	1057	345	1095	16	903	10	133	1
0472	Fareedapur	802.00	665	665	3518	1912	1606	378	357	1153	960	0	0	823	78	1023	9	965	9	28	0
0473	Bamhna Kherda	110.00	171	171	1081	625	456	119	102	272	194	0	0	218	80	288	2	178	1	60	1
0474	Khajur Mai	329.00	330	376	2077	1132	945	249	216	650	572	0	0	453	52	556	7	436	3	19	1
0475	Pipona	354.00	241	258	1409	782	627	166	150	593	474	0	0	292	74	398	0	338	0	11	0
Summary for 'Nyay Panchayat' = 0049 (12 detail records)																					
Sum		3421.00	2964	3082	17639	9661	7978	1790	1746	5441	4488	0	0	4297	1011	5105	64	4335	35	389	6

1	2	23	24	25	26	27	28	29	30	31	32	33	34	35	36	37	38	39	40	41	42
0049	Ballipur	Nyay Panchayat / न्याय पंचायत																			
0464	Punniya	0	0	0	0	0	0	0	0	0	0	0	0	0	0	17	2	0	45	432	752
0465	Karahi	2	1	0	0	1	0	3	4	0	0	3	0	0	0	14	4	0	0	305	514
0466	Anua	0	0	0	0	0	0	0	0	0	0	0	0	0	0	7	0	0	0	201	356
0467	Daudpur	0	0	0	0	0	0	0	0	0	0	0	0	0	0	1	0	0	0	158	309
0468	Danmandi	0	0	0	0	0	0	0	0	0	0	0	0	0	0	6	2	0	0	130	248
0469	Jarera	24	0	0	0	0	0	0	0	0	0	0	0	0	0	12	2	0	0	116	238
0470	Baishpur	0	0	0	0	0	0	0	0	0	0	0	0	0	0	2	0	0	0	56	150
0471	Balleepur	6	0	0	0	1	2	0	0	0	0	5	1	0	0	47	2	0	0	972	1686
0472	Fareedapur	4	0	0	0	0	0	0	0	0	0	0	0	0	0	26	0	1	45	888	1552
0473	Bamhna Kherda	0	0	0	0	0	0	26	0	0	0	2	0	0	0	22	0	0	0	337	454
0474	Khajur Mai	21	0	0	0	33	0	1	0	0	0	7	2	0	0	39	1	9	65	567	873
0475	Pipona	3	0	0	0	0	0	0	0	0	0	0	0	0	0	46	0	1	143	383	484
Summary for 'Nyay Panchayat' = 0049 (12 detail records)																					
Sum		60	1	0	0	35	2	30	4	0	0	17	3	0	0	239	13	11	298	4545	7616

1	2	3	4	5	6	7	8	9	10	11	12	13	14	15	16	17	18	19	20	21	22
0050	**Baghauli**	**Nyay Panchayat / न्याय पंचायत**																			
0476	Kamolia	247.00	163	163	921	505	416	94	99	311	253	0	0	242	63	226	4	202	4	1	0
0477	Gopar	556.00	397	526	2799	1518	1281	286	295	1016	851	0	0	653	181	747	32	555	16	81	9
0478	Gadanpur	553.00	434	434	2399	1336	1063	253	208	560	417	0	0	496	147	714	124	475	31	147	16
0479	Rao Bahadur	405.00	213	213	1183	632	551	130	133	391	339	0	0	272	74	351	22	243	9	79	8
0480	Lodhi	455.00	210	246	1551	856	695	188	158	454	360	0	0	372	129	468	21	359	10	61	3
0481	Baghauli	577.00	780	842	4875	2648	2227	483	474	1065	936	0	0	1239	386	1316	21	626	0	106	1
0482	Devgan	93.00	89	89	576	317	259	58	46	253	203	0	0	153	45	156	15	118	14	9	0
0483	Neebhi	125.00	112	139	720	393	327	78	63	201	157	0	0	170	78	206	2	142	0	32	0
0484	Gorda Dhar	485.00	246	297	1731	971	760	138	146	621	508	0	0	424	67	525	30	442	14	38	15
Summary for 'Nyay Panchayat' = 0050 (9 detail records)																					
Sum		3496.00	2644	2949	16755	9176	7579	1708	1622	4872	4024	0	0	4021	1170	4709	271	3162	98	554	52
0051	**Bhithadan**	**Nyay Panchayat / न्याय पंचायत**																			
0485	Victoriya Ganj	817.00	811	865	4987	2717	2270	453	459	1455	1193	0	0	893	182	1495	39	1147	28	141	4
0486	Lokwapur	348.00	215	237	1480	785	695	132	127	257	249	0	0	269	48	475	3	424	2	44	0
0487	Bhitha Dan	627.00	351	390	2360	1287	1073	228	230	311	252	0	0	520	155	726	20	568	1	99	15
0488	Buorapur	188.00	64	68	418	235	183	49	36	49	29	0	0	94	12	128	0	81	0	2	0
0489	Rampur Grant	227.00	85	97	687	357	330	63	77	223	217	0	0	103	8	182	45	91	22	57	23
0490	Jasoo	124.00	144	144	829	454	375	91	86	174	152	0	0	220	37	237	28	186	19	6	3
0491	Palpur Baragi Kher	659.00	394	414	2211	1189	1022	200	195	689	618	0	0	664	178	696	56	477	34	152	7
0492	Umrapur	497.00	225	241	1526	868	658	150	121	356	290	0	0	338	59	474	8	461	4	1	3
0493	Atra	233.00	166	166	868	502	366	105	73	397	287	0	0	126	23	251	3	228	2	12	1
Summary for 'Nyay Panchayat' = 0051 (9 detail records)																					
Sum		3720.00	2455	2622	15366	8394	6972	1471	1404	3911	3287	0	0	3227	702	4664	202	3663	112	514	56

1	2	23	24	25	26	27	28	29	30	31	32	33	34	35	36	37	38	39	40	41	42
0050	**Baghauli**	**Nyay Panchayat / न्याय पंचायत**																			
0476	Kamolia	0	0	0	0	0	0	0	0	0	0	0	0	0	0	23	0	0	0	279	412
0477	Gopar	5	0	0	0	4	1	0	0	0	0	18	0	5	0	79	6	7	1	764	1248
0478	Gadanpur	0	0	0	0	33	76	13	0	0	0	5	0	0	0	41	1	0	103	622	836
0479	Rao Bahadur	0	0	0	0	0	0	1	0	0	0	2	0	0	0	26	5	2	17	279	512
0480	Lodhi	0	0	0	0	0	0	3	0	0	0	21	5	0	0	24	3	0	137	388	537
0481	Baghauli	28	0	0	0	11	0	12	0	0	0	210	2	3	0	320	18	6	3	1326	2203
0482	Devgan	0	0	0	0	0	0	2	0	0	0	0	0	0	0	27	1	0	0	161	244
0483	Neebhi	0	0	0	0	0	0	7	0	0	0	4	1	0	0	21	1	0	0	187	325
0484	Gorda Dhar	0	0	0	0	0	0	0	0	0	0	4	0	0	0	41	1	0	35	446	695
Summary for 'Nyay Panchayat' = 0050 (9 detail records)																					
Sum		33	0	0	0	48	77	38	0	0	0	264	8	8	0	602	36	15	296	4452	7012
0051	**Bhithadan**	**Nyay Panchayat / न्याय पंचायत**																			
0485	Victoriya Ganj	2	0	0	0	15	2	14	0	7	0	27	0	0	0	142	5	0	0	1222	2231
0486	Lokwapur	0	0	0	0	0	0	0	0	0	0	0	0	0	0	7	1	0	72	310	620
0487	Bhitha Dan	5	0	0	0	12	3	24	0	0	0	3	0	1	0	14	1	0	14	561	1039
0488	Buorapur	0	0	0	0	0	0	0	0	0	0	40	0	1	0	4	0	0	0	107	183
0489	Rampur Grant	0	0	0	0	5	0	1	0	0	0	0	0	0	0	28	0	0	0	175	285
0490	Jasoo	0	0	0	0	12	5	0	0	0	0	11	0	0	0	22	1	0	92	217	255
0491	Palpur Baragi Khera	8	5	0	0	12	3	0	0	0	0	11	0	0	0	36	7	0	148	493	818
0492	Umrapur	0	0	0	0	0	0	0	0	0	0	1	0	0	0	11	1	0	0	394	650
0493	Atra	3	0	0	0	0	0	3	0	0	0	1	0	0	0	4	0	0	0	251	363
Summary for 'Nyay Panchayat' = 0051 (9 detail records)																					
Sum		18	5	0	0	56	13	42	0	7	0	94	0	2	0	268	16	0	326	3730	6444

1	2	3	4	5	6	7	8	9	10	11	12	13	14	15	16	17	18	19	20	21	22
Summary for 'Tahsil' = 0020 (96 detail records)																					
Sum		37094.00	25725	27649	158370	87376	70994	15861	15234	43443	35320	0	0	32484	7565	47695	2385	37106	1150	6185	809
Summary for 'CD Block' = 0090 (96 detail records)																					
Sum		37094.00	25725	27649	158370	87376	70994	15861	15234	43443	35320	0	0	32484	7565	47695	2385	37106	1150	6185	809

1	2	23	24	25	26	27	28	29	30	31	32	33	34	35	36	37	38	39	40	41	42
Summary for 'Tahsil' = 0020 (96 detail records)																					
Sum		317	12	10	0	381	192	260	12	30	0	842	41	54	0	2510	169	101	2221	39580	66388
Summary for 'CD Block' = 0090 (96 detail records)																					
Sum		317	12	10	0	381	192	260	12	30	0	842	41	54	0	2510	169	101	2221	39580	66388

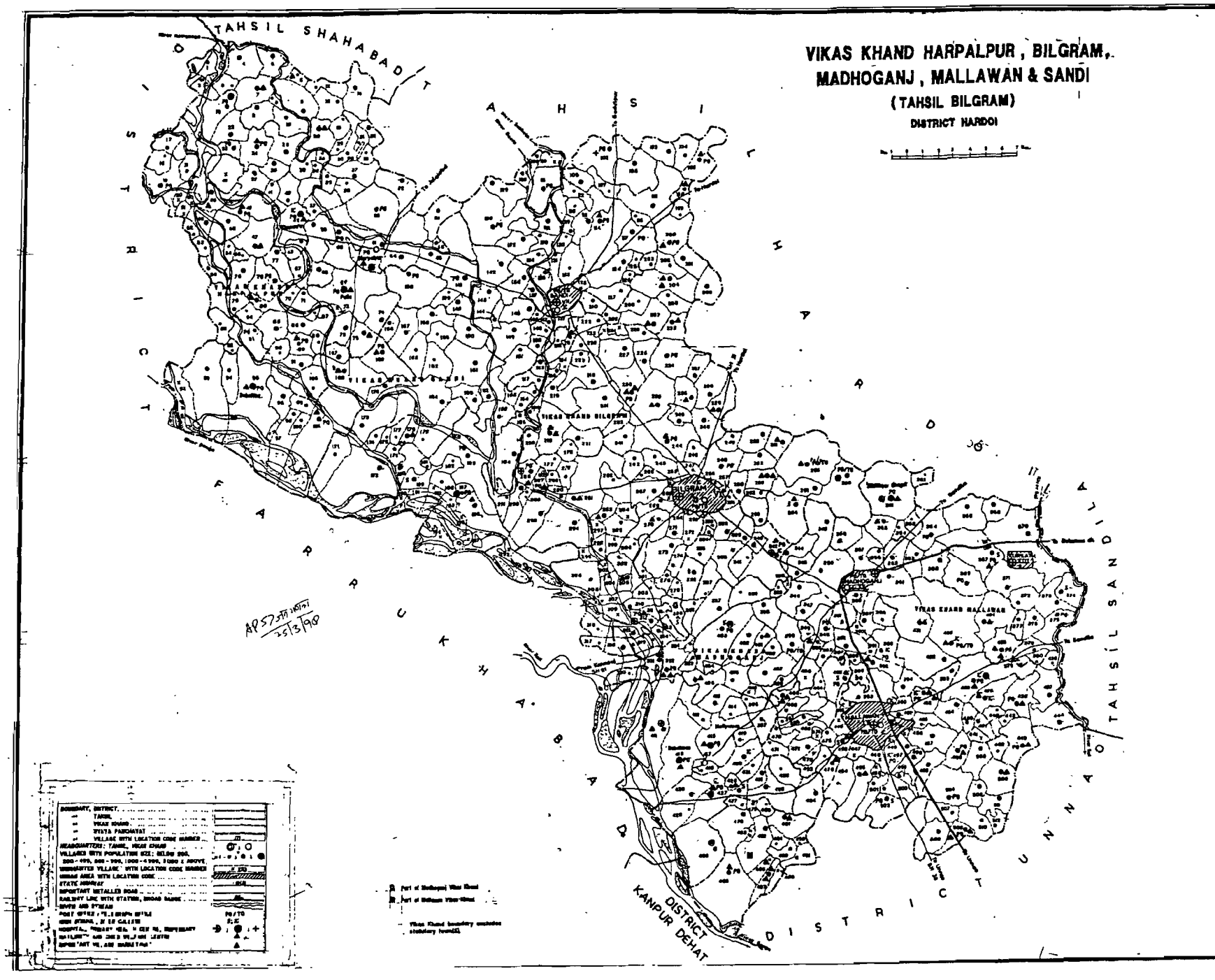
VIKAS KHAND HARPALPUR , BILGRAM,
MADHOGANJ , MALLAWAN & SANDI
(TAHSIL BILGRAM)
DISTRICT HARDOI
TAHSIL SHAHABAD
TAHSIL SANDILA
UNNAO DISTRICT
KANPUR DEHAT DISTRICT
BILGRAM
VIKAS KHAND BILGRAM
VIKAS KHAND MALLAWAN
AP57-371-10171
25/3/98

1	2	3	4	5	6	7	8	9	10	11	12	13	14	15	16	17	18	19	20	21	22
0100	**Harpalpur**	CD Block / सा. वि. खण्ड																			
														तहसील / Tahsil				**Bilgram**			**0030**
0001	**Gauria**	Nyay Panchayat / न्याय पंचायत																			
0001	Saee	399.00	94	94	596	336	260	62	60	100	71	0	0	171	89	184	0	184	0	0	0
0002	Jeuri	269.00	14	14	83	44	39	4	7	32	27	0	0	12	6	35	0	35	0	0	0
0003	Barhauli	33.00	77	77	470	265	205	55	36	0	0	0	0	143	60	124	0	124	0	0	0
0004	Gauria	415.00	167	167	1198	660	538	121	97	95	87	0	0	223	62	384	3	370	1	0	0
0005	Ghorhi Thar	368.00	194	194	1223	670	553	134	103	134	103	0	0	323	116	367	4	293	3	59	0
0006	Mubarakpur	94.00	70	70	354	185	169	32	40	31	25	0	0	72	18	121	0	73	0	38	0
0007	Bamh Rauli	422.00	299	313	1796	1003	793	163	153	98	77	0	0	482	164	551	0	536	0	5	0
0008	Bhupatipur Nagar	276.00	186	196	1111	631	480	110	110	211	150	0	0	188	44	332	0	297	0	31	0
0009	Chatkapur	46.00	42	42	299	170	129	37	24	17	10	0	0	14	1	88	0	88	0	0	0
0010	Bamtapur Nand Ba	310.00	156	156	857	489	368	89	79	181	144	0	0	131	18	264	1	242	0	12	0
0011	Shaha Buddinpur	448.00	186	186	1413	820	593	166	146	89	52	0	0	348	99	449	0	441	0	0	0
0012	Sanjhara	209.00	42	42	198	124	74	19	12	16	6	0	0	40	3	66	1	65	1	0	0
0013	Auhadpur	254.00	105	105	651	369	282	62	65	100	71	0	0	110	40	228	2	206	1	22	1
0014	Kakrauaa	442.00	243	243	1640	919	721	192	183	134	86	0	0	334	109	516	2	485	1	16	0
0015	Padamlapur	133.00	54	76	429	267	162	54	40	17	13	0	0	60	12	148	0	148	0	0	0
Summary for 'Nyay Panchayat' = 0001 (15 detail records)																					
Sum		4118.00	1929	1975	12318	6952	5366	1300	1155	1255	922	0	0	2651	841	3857	13	3587	7	183	1

1	2	23	24	25	26	27	28	29	30	31	32	33	34	35	36	37	38	39	40	41	42
0100	**Harpalpur**	**CD Block / सा. वि. खण्ड**																			
															तहसील / Tahsil				**Bilgram**		**0030**
0001	**Gauria**	**Nyay Panchayat / न्याय पंचायत**																			
0001	Saee	0	0	0	0	0	0	0	0	0	0	0	0	0	0	0	0	0	0	152	260
0002	Jeuri	0	0	0	0	0	0	0	0	0	0	0	0	0	0	0	0	0	0	9	39
0003	Barhauli	0	0	0	0	0	0	0	0	0	0	0	0	0	0	0	0	0	0	141	205
0004	Gauria	2	0	0	0	0	0	0	0	0	0	1	0	0	0	11	2	0	0	276	535
0005	Ghorhi Thar	8	0	0	0	0	0	0	0	0	0	1	0	0	0	6	1	0	0	303	549
0006	Mubarakpur	0	0	0	0	7	0	0	0	0	0	2	0	0	0	1	0	0	0	64	169
0007	Bamh Rauli	0	0	0	0	0	0	0	0	0	0	0	0	0	0	10	0	0	0	452	793
0008	Bhupatipur Nagar	0	0	0	0	0	0	0	0	0	0	0	0	0	0	4	0	0	0	299	480
0009	Chatkapur	0	0	0	0	0	0	0	0	0	0	0	0	0	0	0	0	0	0	82	129
0010	Bamtapur Nand Bagh	4	0	0	0	1	0	0	0	0	0	1	0	0	0	4	1	0	0	225	367
0011	Shaha Buddinpur	1	0	0	0	0	0	0	0	0	0	0	0	0	0	7	0	0	0	371	593
0012	Sanjhara	0	0	0	0	0	0	0	0	0	0	0	0	0	0	1	0	0	0	58	73
0013	Auhadpur	0	0	0	0	0	0	0	0	0	0	0	0	0	0	0	0	0	0	141	280
0014	Kakrauaa	0	0	0	0	0	0	0	0	0	0	1	0	0	0	14	1	0	0	403	719
0015	Padamlapur	0	0	0	0	0	0	0	0	0	0	0	0	0	0	0	0	0	0	119	162
Summary for 'Nyay Panchayat' = 0001 (15 detail records)																					
Sum		15	0	0	0	8	0	0	0	0	0	6	0	0	0	58	5	0	0	3095	5353

1	2	3	4	5	6	7	8	9	10	11	12	13	14	15	16	17	18	19	20	21	22
0002	**Aliganj Nankheri**	**Nyay Panchayat / न्याय पंचायत**																			
0016	Aliganj Nan Kheriy	875.00	219	227	1665	917	748	173	177	173	138	0	0	266	67	468	1	422	0	36	1
0017	Nagriya Cut	212.00	109	109	614	361	253	62	58	14	9	0	0	161	31	196	0	177	0	15	0
0018	Kudha	163.00	49	49	340	182	158	44	44	84	71	0	0	30	10	94	0	60	0	31	0
0019	Arjunpur	608.00	485	485	2859	1608	1251	333	286	185	121	0	0	579	222	881	0	746	0	76	0
0020	Sidheypur	80.00	0	0	0	0	0	0	0	0	0	0	0	0	0	0	0	0	0	0	0
0021	Bhawanipur	83.00	70	70	514	293	221	65	48	73	49	0	0	115	27	158	0	157	0	0	0
0022	Molhanpur	465.00	219	219	1459	843	616	155	142	48	41	0	0	482	101	467	0	411	0	48	0
0023	Surjoopur Durjana	295.00	161	161	1169	646	523	133	122	53	51	0	0	305	61	342	2	228	2	105	0
0024	Tithi Gaon	387.00	250	250	1447	833	614	65	68	119	73	0	0	207	48	553	0	540	0	0	0
0025	Bari (Barra)	402.00	190	190	1214	716	498	139	105	119	85	0	0	322	102	374	14	294	9	55	3
0026	Sirsa	186.00	168	177	1109	603	506	102	111	55	40	0	0	369	116	323	2	291	0	0	0
0027	Nagra Choudharpur	448.00	209	210	1672	903	769	150	166	204	190	0	0	362	165	525	5	488	0	8	0
Summary for 'Nyay Panchayat' = 0002 (12 detail records)																					
Sum		4204.00	2129	2147	14062	7905	6157	1421	1327	1127	868	0	0	3198	950	4381	24	3814	11	374	4

1	2	23	24	25	26	27	28	29	30	31	32	33	34	35	36	37	38	39	40	41	42
0002	**Aliganj Nankheri Nyay Panchayat / न्याय पंचायत**																				
0016	Aliganj Nan Kheriya	0	0	0	0	0	0	0	0	0	0	1	0	0	0	9	0	0	0	449	747
0017	Nagriya Cut	0	0	0	0	0	0	0	0	0	0	0	0	0	0	4	0	0	0	165	253
0018	Kudha	0	0	0	0	1	0	0	0	2	0	0	0	0	0	0	0	0	0	88	158
0019	Arjunpur	16	0	0	0	13	0	0	0	1	0	5	0	0	0	24	0	0	0	727	1251
0020	Sidheypur	0	0	0	0	0	0	0	0	0	0	0	0	0	0	0	0	0	0	0	0
0021	Bhawanipur	0	0	0	0	0	0	0	0	0	0	0	0	0	0	1	0	0	0	135	221
0022	Molhanpur	0	0	0	0	0	0	0	0	0	0	1	0	0	0	7	0	0	0	376	616
0023	Surjoopur Durjana	3	0	0	0	0	0	0	0	0	0	0	0	0	0	6	0	0	0	304	521
0024	Tithi Gaon	0	0	0	0	0	0	0	0	0	0	0	0	0	0	13	0	0	0	280	614
0025	Bari (Barra)	3	2	0	0	0	0	1	0	1	0	3	0	0	0	17	0	0	0	342	484
0026	Sirsa	0	0	0	0	3	2	0	0	0	0	2	0	1	0	26	0	0	39	280	465
0027	Nagra Choudharpur	2	0	0	0	1	0	0	0	0	0	7	0	0	0	19	5	0	0	378	764
Summary for 'Nyay Panchayat' = 0002 (12 detail records)																					
Sum		24	2	0	0	18	2	1	0	4	0	19	0	1	0	126	5	0	39	3524	6094

1	2	3	4	5	6	7	8	9	10	11	12	13	14	15	16	17	18	19	20	21	22
0003	**Khasaura**	**Nyay Panchayat / न्याय पंचायत**																			
0028	Mirgawan	322.00	261	261	1598	847	751	170	168	119	85	0	0	418	137	464	4	444	4	4	0
0029	Nagriya Sadhau	85.00	64	64	371	226	145	41	38	59	34	0	0	81	20	139	3	112	0	14	1
0030	Pithnapur	278.00	130	130	741	429	312	88	60	166	114	0	0	201	73	251	2	234	1	14	1
0031	Muthauli	75.00	5	5	24	17	7	3	2	0	0	0	0	7	2	9	0	9	0	0	0
0032	Mahsoolapur	124.00	170	170	1033	574	459	103	104	214	186	0	0	148	21	326	2	223	0	98	0
0033	Haraiya	90.00	34	36	205	118	87	22	26	3	3	0	0	27	3	62	0	61	0	0	0
0034	Mahua Koli	89.00	56	57	336	189	147	34	25	0	0	0	0	94	20	103	0	101	0	0	0
0035	Choudhariapur	253.00	49	49	458	270	188	47	38	0	0	0	0	55	0	135	0	135	0	0	0
0036	Sultanpur	70.00	29	29	133	77	56	14	10	47	35	0	0	18	7	41	1	33	0	8	1
0037	Jeuri Chandrampur	337.00	170	170	1243	677	566	124	133	49	50	0	0	241	40	347	0	342	0	0	0
0038	Barsana	173.00	30	30	152	85	67	17	12	0	0	0	0	33	3	44	0	44	0	0	0
0039	Newada	295.00	140	140	895	491	404	94	80	29	28	0	0	289	116	260	5	230	0	5	0
0040	Khamhaura	251.00	96	96	744	433	311	70	65	74	47	0	0	164	31	198	0	153	0	38	0
0041	Gadnapur	258.00	84	84	635	346	289	76	54	84	67	0	0	189	46	185	0	181	0	0	0
0042	Khasaura	618.00	783	783	5028	2800	2228	466	453	129	99	0	0	1389	410	1497	7	1254	0	84	1
0043	Surjupur	113.00	78	78	599	336	263	42	49	68	58	0	0	169	42	167	0	151	0	3	0
Summary for 'Nyay Panchayat' = 0003 (16 detail records)																					
Sum		3431.00	2179	2182	14195	7915	6280	1411	1317	1041	806	0	0	3523	971	4228	24	3707	5	268	4

1	2	23	24	25	26	27	28	29	30	31	32	33	34	35	36	37	38	39	40	41	42
0003	**Khasaura**	**Nyay Panchayat / न्याय पंचायत**																			
0028	Mirgawan	0	0	0	0	0	0	0	0	0	0	0	0	0	0	16	0	0	0	383	747
0029	Nagriya Sadhau	0	0	0	0	2	0	0	0	0	0	0	0	0	0	11	2	0	0	87	142
0030	Pithnapur	0	0	0	0	0	0	0	0	0	0	0	0	0	0	3	0	0	0	178	310
0031	Muthauli	0	0	0	0	0	0	0	0	0	0	0	0	0	0	0	0	0	0	8	7
0032	Mahsoolapur	0	0	0	0	2	1	0	0	0	0	0	0	0	0	3	1	0	0	248	457
0033	Haraiya	0	0	0	0	0	0	0	0	0	0	0	0	0	0	1	0	0	0	56	87
0034	Mahua Koli	0	0	0	0	0	0	0	0	0	0	0	0	1	0	1	0	0	0	86	147
0035	Choudhariapur	0	0	0	0	0	0	0	0	0	0	0	0	0	0	0	0	0	0	135	188
0036	Sultanpur	0	0	0	0	0	0	0	0	0	0	0	0	0	0	0	0	0	0	36	55
0037	Jeuri Chandrampur	0	0	0	0	0	0	0	0	0	0	0	0	0	0	5	0	0	0	330	566
0038	Barsana	0	0	0	0	0	0	0	0	0	0	0	0	0	0	0	0	0	0	41	67
0039	Newada	0	0	0	0	0	0	4	0	0	0	2	0	0	0	19	5	0	0	231	399
0040	Khamhaura	0	0	0	0	0	0	0	0	0	0	0	0	0	0	7	0	0	0	235	311
0041	Gadnapur	0	0	0	0	0	0	0	0	0	0	0	0	0	0	4	0	0	0	161	289
0042	Khasaura	8	1	0	0	5	0	5	0	1	0	49	1	3	0	88	4	0	47	1303	2174
0043	Surjupur	0	0	0	0	0	0	0	0	0	0	4	0	0	0	9	0	0	0	169	263
Summary for 'Nyay Panchayat' = 0003 (16 detail records)																					
Sum		8	1	0	0	9	1	9	0	1	0	55	1	4	0	167	12	0	47	3687	6209

1	2	3	4	5	6	7	8	9	10	11	12	13	14	15	16	17	18	19	20	21	22
0004	**Behta Rampura**	**Nyay Panchayat / न्याय पंचायत**																			
0044	Sildaspur	23.00	0	0	0	0	0	0	0	0	0	0	0	0	0	0	0	0	0	0	0
0045	Shyampur	604.00	205	205	1322	755	567	140	110	37	19	0	0	357	129	381	5	358	3	20	1
0046	Behta Rampura	247.00	208	208	1570	869	701	144	139	155	133	0	0	461	149	441	2	352	2	57	0
0047	Dharampur	405.00	279	279	2207	1254	953	220	228	108	60	0	0	606	97	704	0	667	0	6	0
0048	Chaunpur	370.00	217	217	1398	771	627	143	105	57	51	0	0	477	208	361	3	264	0	41	0
0049	Barha gaon	243.00	217	236	1509	846	663	133	139	90	77	0	0	531	145	448	4	353	3	47	1
0050	Nagra	65.00	0	0	0	0	0	0	0	0	0	0	0	0	0	0	0	0	0	0	0
0051	Gangcypur	100.00	0	0	0	0	0	0	0	0	0	0	0	0	0	0	0	0	0	0	0
0052	Rabiapur	83.00	25	25	168	96	72	16	14	15	9	0	0	61	14	56	0	56	0	0	0
0053	Kharagpur	91.00	65	65	414	232	182	35	44	0	0	0	0	98	42	120	0	119	0	0	0
0054	Bari	222.00	64	64	453	255	198	39	45	34	20	0	0	76	4	164	0	108	0	54	0
0055	Bundapur	67.00	69	69	394	231	163	37	27	6	5	0	0	110	16	119	0	118	0	0	0
0056	Saresar	132.00	104	104	660	384	276	60	40	0	0	0	0	260	61	175	2	167	0	0	0
Summary for 'Nyay Panchayat' = 0004 (13 detail records)																					
Sum		2652.00	1453	1472	10095	5693	4402	967	891	502	374	0	0	3037	865	2969	16	2562	8	225	2
0005	**Harpalpur**	**Nyay Panchayat / न्याय पंचायत**																			
0057	Karak Chamau	307.00	143	143	887	505	382	93	79	8	4	0	0	224	27	271	3	263	2	6	1
0058	Satautha	797.00	454	455	2614	1447	1167	259	227	458	383	0	0	700	205	776	2	702	2	59	0
0059	Bhusehra	405.00	210	213	1582	851	731	147	164	141	106	0	0	391	75	384	1	331	0	21	0
0060	Malautha	560.00	478	488	2888	1547	1341	264	276	321	254	0	0	800	210	809	15	582	7	138	1
0061	Harpalpur	497.00	628	642	3921	2231	1690	417	359	382	285	0	0	995	321	1103	8	789	0	45	0
Summary for 'Nyay Panchayat' = 0005 (5 detail records)																					
Sum		2566.00	1913	1941	11892	6581	5311	1180	1105	1310	1032	0	0	3110	838	3343	29	2667	11	269	2

1	2	23	24	25	26	27	28	29	30	31	32	33	34	35	36	37	38	39	40	41	42
0004	**Behta Rampura**	**Nyay Panchayat / न्याय पंचायत**																			
0044	Sildaspur	0	0	0	0	0	0	0	0	0	0	0	0	0	0	0	0	0	0	0	0
0045	Shyampur	0	0	0	0	0	0	0	0	0	0	0	0	0	0	3	1	0	0	374	562
0046	Behta Rampura	4	0	0	0	0	0	0	0	3	0	1	0	0	0	24	0	0	0	428	699
0047	Dharampur	0	0	0	0	0	0	4	0	0	0	4	0	0	0	23	0	0	0	550	953
0048	Chaunpur	0	0	0	0	0	0	0	0	0	0	4	0	0	0	52	3	0	0	410	624
0049	Barha gaon	0	0	0	0	0	0	0	0	0	0	1	0	0	0	47	0	0	0	398	659
0050	Nagra	0	0	0	0	0	0	0	0	0	0	0	0	0	0	0	0	0	0	0	0
0051	Gangeypur	0	0	0	0	0	0	0	0	0	0	0	0	0	0	0	0	0	0	0	0
0052	Rabiapur	0	0	0	0	0	0	0	0	0	0	0	0	0	0	0	0	0	0	40	72
0053	Kharagpur	0	0	0	0	0	0	0	0	0	0	0	0	0	0	1	0	0	0	112	182
0054	Bari	0	0	0	0	0	0	0	0	0	0	0	0	0	0	2	0	0	0	91	198
0055	Bundapur	0	0	0	0	0	0	0	0	0	0	0	0	0	0	1	0	0	0	112	163
0056	Saresar	0	0	0	0	0	0	0	0	0	0	0	0	0	0	8	2	0	0	209	274
Summary for 'Nyay Panchayat' = 0004 (13 detail records)																					
Sum		4	0	0	0	0	0	4	0	3	0	10	0	0	0	161	6	0	0	2724	4386
0005	***Harpalpur***	***Nyay Panchayat / न्याय पंचायत***																			
0057	Karak Chamau	0	0	0	0	0	0	0	0	0	0	0	0	0	0	2	0	0	0	234	379
0058	Satautha	0	0	0	0	0	0	0	0	0	0	0	0	0	0	15	0	1	14	670	1151
0059	Bhusehra	0	0	0	0	0	0	1	0	0	0	8	0	0	0	23	1	0	0	467	730
0060	Malautha	10	0	0	0	9	3	1	0	2	0	24	0	1	0	42	4	5	45	733	1281
0061	Harpalpur	3	0	0	0	47	0	13	0	12	0	101	1	0	0	93	7	0	0	1128	1682
Summary for 'Nyay Panchayat' = 0005 (5 detail records)																					
Sum		13	0	0	0	56	3	15	0	14	0	133	1	1	0	175	12	6	59	3232	5223

1	2	3	4	5	6	7	8	9	10	11	12	13	14	15	16	17	18	19	20	21	22
0006	**Kakra**	**Nyay Panchayat / न्याय पंचायत**																			
0062	Roshanpur	422.00	197	199	1195	646	549	109	134	146	104	0	0	244	76	356	0	349	0	4	0
0063	Bansy	388.00	196	196	1126	637	489	140	104	212	161	0	0	320	104	338	4	326	4	1	0
0064	Kakra	713.00	572	584	3305	1814	1491	348	338	273	211	0	0	615	128	1018	43	969	23	24	17
0065	Iknaura	320.00	195	195	1406	802	604	155	123	315	208	0	0	376	86	430	0	420	0	6	0
0066	Rani Khera	64.00	120	120	602	339	263	70	48	8	6	0	0	81	22	185	1	156	1	29	0
Summary for 'Nyay Panchayat' = 0006 (5 detail records)																					
Sum		1907.00	1280	1294	7634	4238	3396	822	747	954	690	0	0	1636	416	2327	48	2220	28	64	17
0007	**Kiratpur**	**Nyay Panchayat / न्याय पंचायत**																			
0067	Deorania	39.00	24	24	147	85	62	18	9	0	0	0	0	58	15	46	0	43	0	0	0
0068	Kathetha	209.00	240	255	1747	967	780	165	148	60	43	0	0	586	236	506	2	422	0	33	0
0069	Palia	1018.00	1045	1045	6904	3883	3021	748	575	612	450	0	0	1839	498	2065	15	1555	5	268	4
0070	Gadherha	46.00	24	24	153	82	71	7	10	0	0	0	0	23	0	54	0	54	0	0	0
0071	Mahdain	209.00	95	95	738	409	329	82	65	139	119	0	0	241	82	210	0	193	0	16	0
0072	Kiratpur	20.00	0	0	0	0	0	0	0	0	0	0	0	0	0	0	0	0	0	0	0
0073	Ghatwasa	273.00	277	279	1662	932	730	187	144	103	83	0	0	488	209	465	1	424	1	20	0
0074	Bhatauli Dharam	407.00	279	289	1848	1058	790	158	144	186	125	0	0	432	79	628	8	564	0	48	7
0075	Laluwa Mau	300.00	245	245	1579	883	696	129	115	80	58	0	0	501	198	530	0	510	0	1	0
Summary for 'Nyay Panchayat' = 0007 (9 detail records)																					
Sum		2521.00	2229	2256	14778	8299	6479	1494	1210	1180	878	0	0	4168	1317	4504	26	3765	6	386	11

1	2	23	24	25	26	27	28	29	30	31	32	33	34	35	36	37	38	39	40	41	42
0006	**Kakra**	**Nyay Panchayat / न्याय पंचायत**																			
0062	Roshanpur	0	0	0	0	0	0	0	0	0	0	0	0	0	0	3	0	0	0	290	549
0063	Bansy	0	0	0	0	2	0	0	0	0	0	3	0	0	0	6	0	14	82	285	403
0064	Kakra	8	0	0	0	0	0	0	0	0	0	8	0	0	0	9	3	0	0	796	1448
0065	Iknaura	2	0	0	0	0	0	0	0	0	0	0	0	0	0	2	0	0	0	372	604
0066	Rani Khera	0	0	0	0	0	0	0	0	0	0	0	0	0	0	0	0	0	0	154	262
Summary for 'Nyay Panchayat' = 0006 (5 detail records)																					
Sum		10	0	0	0	2	0	0	0	0	0	11	0	0	0	20	3	14	82	1897	3266
0007	**Kiratpur**	**Nyay Panchayat / न्याय पंचायत**																			
0067	Deorania	0	0	0	0	0	0	0	0	0	0	0	0	0	0	3	0	0	0	39	62
0068	Kathetha	11	0	0	0	0	0	0	0	0	0	2	0	0	0	38	2	0	0	461	778
0069	Palia	12	0	0	0	24	0	16	0	1	0	39	1	6	0	144	5	0	2	1818	3004
0070	Gadherha	0	0	0	0	0	0	0	0	0	0	0	0	0	0	0	0	0	0	28	71
0071	Mahdain	0	0	0	0	0	0	0	0	0	0	0	0	0	0	1	0	0	0	199	329
0072	Kiratpur	0	0	0	0	0	0	0	0	0	0	0	0	0	0	0	0	0	0	0	0
0073	Ghatwasa	0	0	0	0	5	0	0	0	0	0	1	0	0	0	15	0	0	0	467	729
0074	Bhatauli Dharam	0	0	0	0	0	0	0	0	0	0	8	0	0	0	8	1	0	0	430	782
0075	Laluwa Mau	3	0	0	0	0	0	0	0	0	0	2	0	0	0	14	0	0	0	353	696
Summary for 'Nyay Panchayat' = 0007 (9 detail records)																					
Sum		26	0	0	0	29	0	16	0	1	0	52	1	6	0	223	8	0	2	3795	6451

1	2	3	4	5	6	7	8	9	10	11	12	13	14	15	16	17	18	19	20	21	22
0008	**Chanda Moham**	**Nyay Panchayat / न्याय पंचायत**																			
0076	Dhania Mau	420.00	252	252	1711	981	730	142	141	179	117	0	0	417	47	536	0	500	0	11	0
0077	Shekhapur Nagria	395.00	184	184	1134	678	456	90	68	190	123	0	0	331	62	392	1	364	0	16	0
0078	Chanda Mohammad	438.00	284	299	2134	1225	909	208	158	151	114	0	0	537	151	633	4	584	1	14	1
0079	Manduwdpur Narau	360.00	84	84	603	315	288	51	61	15	10	0	0	205	86	179	4	155	1	18	1
0080	Kharuddinpur	219.00	169	169	1144	665	479	96	82	141	106	0	0	232	50	358	0	334	0	13	0
0081	Baran	363.00	120	122	840	472	368	91	80	79	51	0	0	226	86	264	0	252	0	3	0
Summary for 'Nyay Panchayat' = 0008 (6 detail records)																					
Sum		2195.00	1093	1110	7566	4336	3230	678	590	755	521	0	0	1948	482	2362	9	2189	2	75	2
0009	**Dayalpur**	**Nyay Panchayat / न्याय पंचायत**																			
0082	Surjanapur	73.00	29	29	171	93	78	20	8	0	0	0	0	45	7	46	2	45	2	1	0
0083	Didwan	224.00	39	40	270	152	118	32	26	18	11	0	0	46	13	70	3	67	2	2	0
0084	Mastapur	247.00	51	51	262	151	111	29	15	0	0	0	0	30	6	92	0	91	0	0	0
0085	Parchauli	327.00	270	270	1827	1041	786	192	173	177	115	0	0	374	107	518	1	481	0	8	0
0086	Dayalpur	421.00	248	248	1882	1024	858	205	186	91	60	0	0	470	152	526	1	489	0	0	0
0087	Pura Anta	56.00	61	61	424	231	193	39	46	3	4	0	0	121	40	134	0	131	0	0	0
0088	Ismailpur	115.00	88	88	477	280	197	39	45	124	84	0	0	107	22	150	0	149	0	0	0
0089	Tikar	183.00	156	157	876	499	377	91	79	86	56	0	0	261	97	267	1	237	0	11	0
0090	Poora Ratan	133.00	73	73	429	232	197	52	37	11	12	0	0	55	16	127	0	123	0	1	0
0091	Beerhijor	345.00	229	229	1594	903	691	168	100	164	117	0	0	322	74	517	0	505	0	2	0
Summary for 'Nyay Panchayat' = 0009 (10 detail records)																					
Sum		2124.00	1244	1246	8212	4606	3606	867	715	674	459	0	0	1831	534	2447	8	2318	4	25	0

1	2	23	24	25	26	27	28	29	30	31	32	33	34	35	36	37	38	39	40	41	42
0008	**Chanda Moham**	**Nyay Panchayat / न्याय पंचायत**																			
0076	Dhania Mau	0	0	0	0	1	0	0	0	4	0	0	0	0	0	20	0	0	0	445	730
0077	Shekhapur Nagria	0	0	0	0	0	0	0	0	0	0	3	0	0	0	9	1	0	0	286	455
0078	Chanda Mohammadpur	0	0	0	0	2	1	0	0	1	0	4	0	0	0	28	1	0	0	592	905
0079	Manduwdpur Narautha	0	0	0	0	0	0	2	0	0	0	0	0	0	0	4	2	0	0	136	284
0080	Kharuddinpur	0	0	0	0	0	0	1	0	0	0	0	0	0	0	10	0	0	0	307	479
0081	Baran	0	0	0	0	0	0	0	0	0	0	0	0	0	0	9	0	0	0	208	368
Summary for 'Nyay Panchayat' = 0008 (6 detail records)																					
Sum		0	0	0	0	3	1	3	0	5	0	7	0	0	0	80	4	0	0	1974	3221
0009	**Dayalpur**	**Nyay Panchayat / न्याय पंचायत**																			
0082	Surjanapur	0	0	0	0	0	0	0	0	0	0	0	0	0	0	0	0	0	0	47	76
0083	Didwan	0	0	0	0	0	0	0	0	0	0	0	0	0	0	1	1	0	0	82	115
0084	Mastapur	0	0	0	0	0	0	0	0	0	0	0	0	0	0	1	0	0	0	59	111
0085	Parchauli	4	0	0	0	0	0	0	0	1	0	11	0	0	0	13	1	0	0	523	785
0086	Dayalpur	0	0	0	0	0	0	0	0	0	0	0	0	0	0	37	1	0	0	498	857
0087	Pura Anta	0	0	0	0	0	0	0	0	0	0	0	0	0	0	3	0	0	0	97	193
0088	Ismailpur	0	0	0	0	0	0	0	0	0	0	0	0	0	0	1	0	0	0	130	197
0089	Tikar	0	0	0	0	0	0	0	0	0	0	0	0	0	0	19	1	0	0	232	376
0090	Poora Ratan	0	0	0	0	0	0	0	0	0	0	0	0	0	0	3	0	0	0	105	197
0091	Beerhijor	0	0	0	0	0	0	0	0	0	0	1	0	0	0	9	0	1	0	385	691
Summary for 'Nyay Panchayat' = 0009 (10 detail records)																					
Sum		4	0	0	0	0	0	0	0	1	0	12	0	0	0	87	4	1	0	2158	3598

1	2	3	4	5	6	7	8	9	10	11	12	13	14	15	16	17	18	19	20	21	22
0010	**Dahalitha**	**Nyay Panchayat / न्याय पंचायत**																			
0092	Gadanpur	290.00	0	0	0	0	0	0	0	0	0	0	0	0	0	0	0	0	0	0	0
0093	Bara Mau	1380.00	248	248	1776	993	783	210	196	144	100	0	0	352	68	550	0	532	0	7	0
0094	Dhak Pura	275.00	134	134	895	501	394	92	89	370	291	0	0	86	7	313	5	313	5	0	0
0095	Dahalitha	1701.00	766	772	5143	2843	2300	531	490	330	243	0	0	839	152	1591	12	1555	2	9	0
0096	Murwa Shaha Budd	254.00	200	200	1151	653	498	133	127	57	37	0	0	261	63	388	30	363	0	3	0
0097	Ram Nagar	54.00	46	46	247	134	113	33	26	25	21	0	0	42	2	75	5	69	2	6	3
0098	Murcha	387.00	100	106	556	327	229	30	41	30	31	0	0	98	45	174	1	172	0	1	1
0099	Behta Lakhi	129.00	122	135	813	435	378	81	77	55	51	0	0	220	54	250	0	248	0	0	0
0100	Alampur	161.00	119	119	793	454	339	95	93	84	68	0	0	171	52	247	4	198	0	44	1
0101	Arwal	1683.00	591	591	3974	2236	1738	420	413	378	303	0	0	754	184	1272	9	1126	4	82	2
Summary for 'Nyay Panchayat' = 0010 (10 detail records)																					
Sum		6314.00	2326	2351	15348	8576	6772	1625	1552	1473	1145	0	0	2823	627	4860	66	4576	13	152	7
Summary for 'Tahsil' = 0030 (101 detail records)																					
Sum		32032.00	17775	17974	116100	65101	50999	11765	10609	10271	7695	0	0	27925	7841	35278	263	31405	95	2021	50
Summary for 'CD Block' = 0100 (101 detail records)																					
Sum		32032.00	17775	17974	116100	65101	50999	11765	10609	10271	7695	0	0	27925	7841	35278	263	31405	95	2021	50

1	2	23	24	25	26	27	28	29	30	31	32	33	34	35	36	37	38	39	40	41	42
0010	**Dahalitha**	**Nyay Panchayat / न्याय पंचायत**																			
0092	Gadanpur	0	0	0	0	0	0	0	0	0	0	0	0	0	0	0	0	0	0	0	0
0093	Bara Mau	3	0	0	0	0	0	0	0	0	0	3	0	0	0	5	0	0	0	443	783
0094	Dhak Pura	0	0	0	0	0	0	0	0	0	0	0	0	0	0	0	0	0	0	188	389
0095	Dahalitha	0	0	0	0	2	0	4	0	0	0	2	0	0	0	19	10	54	95	1198	2193
0096	Murwa Shaha Buddinpur	3	0	0	0	4	28	0	0	0	0	1	0	0	0	14	2	0	26	265	442
0097	Ram Nagar	0	0	0	0	0	0	0	0	0	0	0	0	0	0	0	0	0	0	59	108
0098	Murcha	0	0	0	0	0	0	0	0	0	0	0	0	0	0	1	0	0	0	153	228
0099	Behta Lakhi	0	0	0	0	0	0	0	0	0	0	0	0	0	0	2	0	0	0	185	378
0100	Alampur	0	0	0	0	3	2	0	0	0	0	0	0	0	0	2	1	0	0	207	335
0101	Arwal	0	0	0	0	3	0	0	0	3	0	4	0	1	0	53	3	0	0	964	1729
Summary for 'Nyay Panchayat' = 0010 (10 detail records)																					
Sum		6	0	0	0	12	30	4	0	3	0	10	0	1	0	96	16	54	121	3662	6585
Summary for 'Tahsil' = 0030 (101 detail records)																					
Sum		110	3	0	0	137	37	52	0	32	0	315	3	13	0	1193	75	75	350	29748	50386
Summary for 'CD Block' = 0100 (101 detail records)																					
Sum		110	3	0	0	137	37	52	0	32	0	315	3	13	0	1193	75	75	350	29748	50386

1	2	3	4	5	6	7	8	9	10	11	12	13	14	15	16	17	18	19	20	21	22
0110	**Sandi**	**CD Block / सा. वि. खण्ड**																			
														तहसील / Tahsil				**Bilgram**			**0030**
0011	**Sagaichamau**	**Nyay Panchayat / न्याय पंचायत**																			
0102	Saintiapur	674.00	443	443	2669	1488	1181	265	249	408	318	0	0	608	141	825	10	736	1	49	3
0103	Khutehna	282.00	270	273	1561	823	738	146	170	411	338	0	0	338	75	428	5	344	4	61	0
0104	Ullamau	95.00	162	162	930	501	429	60	75	104	95	0	0	358	161	288	1	245	0	13	0
0105	Kakerhi	484.00	373	373	2028	1117	911	193	193	350	299	0	0	620	138	634	7	535	0	19	1
0106	Sagaicha Mau	544.00	351	363	2164	1199	965	199	187	333	269	0	0	550	176	647	7	591	7	31	0
0107	Kherwa Amjadpur	157.00	88	88	478	265	213	39	44	155	124	0	0	76	6	162	0	144	0	17	0
0108	Sadullapur	234.00	211	211	1198	658	540	130	95	114	59	0	0	290	102	365	1	301	0	27	0
Summary for 'Nyay Panchayat' = 0011 (7 detail records)																					
Sum		2470.00	1898	1913	11028	6051	4977	1032	1013	1875	1502	0	0	2840	799	3349	31	2896	12	217	4

1	2	23	24	25	26	27	28	29	30	31	32	33	34	35	36	37	38	39	40	41	42
0110	**Sandi**	**CD Block / सा. वि. खण्ड**																			
														तहसील / Tahsil				**Bilgram**			**0030**
0011	**Sagaichamau**	**Nyay Panchayat / न्याय पंचायत**																			
0102	Saintiapur	2	0	0	0	0	0	2	1	0	0	4	0	0	0	32	5	0	0	663	1171
0103	Khutchna	0	0	0	0	3	1	1	0	0	0	3	0	0	0	16	0	11	96	384	637
0104	Ullamau	0	0	0	0	4	0	0	0	0	0	1	0	0	0	25	1	0	0	213	428
0105	Kakerhi	5	0	0	0	14	2	3	0	0	0	7	0	1	0	50	4	0	0	483	904
0106	Sagaicha Mau	1	0	0	0	2	0	0	0	0	0	0	0	0	0	22	0	0	0	552	958
0107	Kherwa Amjadpur	0	0	0	0	0	0	0	0	0	0	0	0	0	0	1	0	0	0	103	213
0108	Sadullapur	0	0	0	0	0	0	0	0	0	0	5	0	0	0	32	1	4	2	289	537
Summary for 'Nyay Panchayat' = 0011 (7 detail records)																					
Sum		8	0	0	0	23	3	6	1	0	0	20	0	1	0	178	11	15	98	2687	4848

1	2	3	4	5	6	7	8	9	10	11	12	13	14	15	16	17	18	19	20	21	22
0012	**Adampur**	**Nyay Panchayat / न्याय पंचायत**																			
0109	Tebhnapur	95.00	136	141	735	396	339	66	68	90	79	0	0	134	27	228	1	203	0	10	0
0110	Uncha Malwa	140.00	0	0	0	0	0	0	0	0	0	0	0	0	0	0	0	0	0	0	0
0111	Akhwailpur Malwa	551.00	282	305	1881	1023	858	199	175	217	161	0	0	504	156	545	2	477	0	25	0
0112	Nasirpur	192.00	52	69	425	228	197	46	41	43	39	0	0	107	17	135	2	125	1	5	1
0113	Koilaee	364.00	166	168	1140	604	536	87	104	41	42	0	0	187	38	346	4	337	4	0	0
0114	Adampur	745.00	645	658	3734	2055	1679	387	337	783	628	0	0	841	224	1143	20	883	8	92	1
0115	Jajwasi	672.00	392	414	2432	1382	1050	233	202	718	516	0	0	485	132	785	2	576	0	193	2
0116	Amilookha	78.00	54	68	390	210	180	44	39	113	87	0	0	106	47	94	5	90	5	0	0
0117	Bagh rai	324.00	296	355	2062	1129	933	236	182	350	289	0	0	586	193	575	10	493	4	28	3
0118	Odara	90.00	61	61	356	197	159	25	17	92	68	0	0	75	25	125	2	114	0	8	2
0119	Rasoolpur Aima	75.00	111	131	775	433	342	90	90	68	55	0	0	142	7	256	0	237	0	1	0
0120	Allipur	85.00	39	39	242	140	102	31	14	17	11	0	0	20	0	81	6	63	0	17	6
0121	Sandi (rural)	658.00	114	114	643	359	284	81	67	263	193	0	0	59	2	195	14	140	0	45	14
0122	Mirzapur	302.00	43	43	370	202	168	32	35	0	0	0	0	35	4	105	0	105	0	0	0
0123	Auhadpur	63.00	23	23	86	50	36	8	10	6	5	0	0	40	10	28	0	0	0	0	0
0124	Saidapur	373.00	205	221	1195	658	537	92	100	227	162	0	0	384	87	376	1	302	0	38	0
0125	Pakra	76.00	8	8	53	30	23	6	7	19	17	0	0	20	6	14	0	14	0	0	0
0126	Bahadur Nagar	50.00	40	45	196	113	83	18	13	3	2	0	0	26	0	50	0	49	0	1	0
0127	Behti Chiragpur	224.00	94	94	632	346	286	52	45	166	138	0	0	131	23	189	1	166	0	21	1
Summary for 'Nyay Panchayat' = 0012 (19 detail records)																					
Sum		5157.00	2761	2957	17347	9555	7792	1733	1546	3216	2492	0	0	3882	998	5270	70	4374	22	484	30

1	2	23	24	25	26	27	28	29	30	31	32	33	34	35	36	37	38	39	40	41	42
0012	**Adampur Nyay Panchayat / न्याय पंचायत**																				
0109	Tebhnapur	7	0	0	0	1	0	0	0	0	0	2	0	0	0	5	1	18	14	150	324
0110	Uncha Malwa	0	0	0	0	0	0	0	0	0	0	0	0	0	0	0	0	0	0	0	0
0111	Akhwailpur Malwa	2	0	0	0	5	0	0	0	0	0	8	0	0	0	28	2	16	39	462	817
0112	Nasirpur	3	0	0	0	1	0	0	0	0	0	0	0	0	0	1	0	0	0	93	195
0113	Koilaee	0	0	0	0	0	0	0	0	0	0	0	0	0	0	9	0	0	0	258	532
0114	Adampur	6	0	0	0	85	8	1	0	0	0	9	0	0	0	67	3	1	1	911	1658
0115	Jajwasi	0	0	0	0	0	0	1	0	0	0	1	0	0	0	14	0	1	4	596	1044
0116	Amilookha	0	0	0	0	0	0	0	0	0	0	1	0	0	0	3	0	0	0	116	175
0117	Bagh rai	1	0	0	0	12	1	2	0	1	0	10	0	0	0	28	2	0	0	554	923
0118	Odara	0	0	0	0	0	0	0	0	0	0	0	0	0	0	3	0	0	0	72	157
0119	Rasoolpur Aima	0	0	0	0	0	0	0	0	0	0	1	0	1	0	16	0	0	0	177	342
0120	Allipur	0	0	0	0	1	0	0	0	0	0	0	0	0	0	0	0	0	0	59	96
0121	Sandi (rural)	0	0	0	0	3	0	0	0	0	0	0	0	0	0	7	0	0	0	164	270
0122	Mirzapur	0	0	0	0	0	0	0	0	0	0	0	0	0	0	0	0	0	0	97	168
0123	Auhadpur	0	0	0	0	0	0	0	0	0	0	0	0	0	0	28	0	0	0	22	36
0124	Saidapur	0	1	1	0	14	0	0	0	0	0	0	0	0	0	21	0	0	0	282	536
0125	Pakra	0	0	0	0	0	0	0	0	0	0	0	0	0	0	0	0	0	0	16	23
0126	Bahadur Nagar	0	0	0	0	0	0	0	0	0	0	0	0	0	0	0	0	0	0	63	83
0127	Behti Chiragpur	0	0	0	0	0	0	0	0	0	0	0	0	0	0	2	0	0	0	157	285
Summary for 'Nyay Panchayat' = 0012 (19 detail records)																					
Sum		19	1	1	0	122	9	4	0	1	0	32	0	1	0	232	8	36	58	4249	7664

1	2	3	4	5	6	7	8	9	10	11	12	13	14	15	16	17	18	19	20	21	22
0013	**Bamtapur Chilla**	**Nyay Panchayat / न्याय पंचायत**																			
0128	Janiya Mau	166.00	70	84	565	322	243	59	39	24	19	0	0	176	73	161	0	152	0	7	0
0129	Bhanapur	316.00	170	190	1044	579	465	128	103	262	220	0	0	212	34	317	19	238	11	55	6
0130	Bamta Pur Chillaur	1048.00	359	419	2805	1556	1249	252	282	381	295	0	0	695	184	808	6	720	0	36	0
0131	Chhitra Mau	354.00	294	334	1826	1019	807	336	137	351	271	0	0	431	113	533	6	504	4	6	0
0132	Raura	636.00	164	164	1139	646	493	93	75	165	124	0	0	263	33	382	0	365	0	5	0
0133	Bhaghar	185.00	107	114	809	451	358	83	70	105	69	0	0	280	130	210	2	173	1	29	0
0134	Taraura	147.00	102	102	729	431	298	64	66	49	32	0	0	144	16	256	0	250	0	1	0
0135	Bhaurajpur	209.00	95	96	637	335	302	59	67	0	0	0	0	168	4	192	0	187	0	0	0
0136	Sathiya Mau	305.00	198	218	1180	653	527	101	100	78	75	0	0	258	57	393	2	356	1	26	0
0137	Mani Mau	139.00	155	155	1060	580	480	115	117	150	96	0	0	157	38	348	0	335	0	6	0
Summary for 'Nyay Panchayat' = 0013 (10 detail records)																					
Sum		3505.00	1714	1876	11794	6572	5222	1290	1056	1565	1201	0	0	2784	682	3600	35	3280	17	171	6
0014	**Barnai Chatarkh**	**Nyay Panchayat / न्याय पंचायत**																			
0138	Barnai Chatarkha	665.00	458	458	2890	1652	1238	319	261	350	233	0	0	625	154	858	0	743	0	72	0
0139	Dhigasar	144.00	50	50	438	246	192	47	41	67	41	0	0	106	34	120	0	103	0	15	0
0140	Nikari	184.00	180	180	1152	653	499	129	108	5	3	0	0	311	38	374	0	359	0	1	0
0141	Lamkan	839.00	326	326	2394	1330	1064	231	214	118	89	0	0	590	140	655	16	599	2	35	3
0142	Naya Gaon	480.00	188	188	1189	669	520	86	68	72	65	0	0	352	54	429	18	395	18	30	0
0143	Bakhria	277.00	240	240	1680	938	742	180	148	89	61	0	0	567	45	486	1	452	1	14	0
Summary for 'Nyay Panchayat' = 0014 (6 detail records)																					
Sum		2589.00	1442	1442	9743	5488	4255	992	840	701	492	0	0	2551	465	2922	35	2651	21	167	3

1	2	23	24	25	26	27	28	29	30	31	32	33	34	35	36	37	38	39	40	41	42
0013	**Bamtapur Chilla**	**Nyay Panchayat / न्याय पंचायत**																			
0128	Janiya Mau	0	0	0	0	0	0	0	0	0	0	0	0	0	0	2	0	0	0	161	243
0129	Bhanapur	0	0	0	0	5	0	0	0	0	0	0	0	0	0	19	2	2	28	260	418
0130	Bamta Pur Chillaur	6	0	0	0	3	1	0	0	0	0	8	2	0	0	35	3	0	0	748	1243
0131	Chhitra Mau	0	0	0	0	1	0	0	0	0	0	1	0	0	0	21	2	0	0	486	801
0132	Raura	2	0	0	0	0	0	0	0	0	0	0	0	0	0	10	0	0	0	264	493
0133	Bhaghar	2	0	0	0	0	0	0	0	0	0	2	0	0	0	4	1	0	0	241	356
0134	Taraura	0	0	0	0	0	0	0	0	0	0	0	0	0	0	5	0	0	0	175	298
0135	Bhaurajpur	0	0	0	0	0	0	0	0	0	0	0	0	0	0	5	0	0	0	143	302
0136	Sathiya Mau	0	0	0	0	0	0	0	0	0	0	1	0	0	0	10	1	0	0	260	525
0137	Mani Mau	0	0	0	0	1	0	0	0	0	0	0	0	0	0	6	0	0	0	232	480
Summary for 'Nyay Panchayat' = 0013 (10 detail records)																					
Sum		10	0	0	0	10	1	0	0	0	0	12	2	0	0	117	9	2	28	2970	5159
0014	**Barnai Chatarkh**	**Nyay Panchayat / न्याय पंचायत**																			
0138	Barnai Chatarkha	0	0	0	0	7	0	3	0	0	0	3	0	0	0	30	0	0	0	794	1238
0139	Dhigasar	0	0	0	0	0	0	0	0	0	0	0	0	0	0	2	0	0	0	126	192
0140	Nikari	0	0	0	0	1	0	0	0	0	0	0	0	0	0	13	0	0	0	279	499
0141	Lamkan	0	0	0	0	0	0	0	0	0	0	0	0	0	0	21	11	0	0	675	1048
0142	Naya Gaon	0	0	0	0	0	0	0	0	0	0	0	0	0	0	4	0	0	0	240	502
0143	Bakhria	0	0	0	0	0	0	0	0	0	0	0	0	0	0	20	0	0	0	452	741
Summary for 'Nyay Panchayat' = 0014 (6 detail records)																					
Sum		0	0	0	0	8	0	3	0	0	0	3	0	0	0	90	11	0	0	2566	4220

1	2	23	24	25	26	27	28	29	30	31	32	33	34	35	36	37	38	39	40	41	42
0015	**Barandari**	**Nyay Panchayat / न्याय पंचायत**																			
0144	Taudhakpur	0	0	0	0	0	0	0	0	0	0	0	0	0	0	1	0	0	0	140	252
0145	Ghatkana	0	0	0	0	0	0	0	0	0	0	0	0	0	0	30	0	0	0	335	538
0146	Jalpipur	0	0	0	0	3	0	0	0	1	0	1	0	0	0	3	0	0	0	135	196
0147	Mcotha	0	0	0	0	0	0	0	0	0	0	0	0	0	0	11	0	0	0	171	310
0148	Barauli	0	0	0	0	0	0	0	0	0	0	15	0	0	0	1	0	0	0	199	349
0149	Baran Dari	0	0	0	0	0	0	0	0	0	0	0	0	0	0	11	1	0	0	448	860
0150	Hari Bansapur	0	0	0	0	0	0	0	0	0	0	0	0	0	0	1	0	0	0	150	287
0151	Chand Saura	0	0	0	0	0	0	0	0	0	0	0	0	0	0	1	0	0	0	254	411
0152	Karanpur Matini	3	0	0	0	5	70	0	0	0	0	6	0	0	0	5	4	12	5	490	742
0153	Antwa	0	0	0	0	0	0	0	0	0	0	0	0	0	0	9	0	0	0	147	222
0154	Dei Chor	0	0	0	0	1	0	0	0	0	0	4	0	0	0	4	0	0	0	172	308
0155	Gurra	0	0	0	0	0	0	0	0	0	0	3	0	0	0	16	0	2	1	281	436
Summary for 'Nyay Panchayat' = 0015 (12 detail records)																					
Sum		3	0	0	0	9	70	0	0	1	0	29	0	0	0	93	5	14	6	2922	4911

1	2	3	4	5	6	7	8	9	10	11	12	13	14	15	16	17	18	19	20	21	22
0016	**Mahitapur**	**Nyay Panchayat / न्याय पंचायत**																			
0156	Baithapur	120.00	154	167	842	467	375	58	63	55	43	0	0	229	68	277	1	267	0	5	0
0157	Mahitapur	370.00	503	506	2431	1426	1005	271	170	109	82	0	0	244	30	858	2	829	0	20	1
0158	Karta	264.00	183	183	1348	709	639	157	158	71	78	0	0	248	49	381	0	329	0	45	0
0159	Andramau	205.00	52	52	366	205	161	41	36	22	17	0	0	20	3	121	0	107	0	14	0
0160	Kaikhaye	360.00	278	279	1913	1001	912	246	287	86	64	0	0	435	88	525	6	464	0	27	0
0161	Dasauli	657.00	187	187	1127	628	499	153	112	106	82	0	0	195	37	332	1	315	0	12	0
0162	Ainda	284.00	67	67	378	216	162	30	36	76	62	0	0	129	64	126	0	125	0	0	0
0163	Behtahari	259.00	112	112	657	346	311	57	83	69	75	0	0	71	8	191	15	190	0	0	15
0164	Madar	858.00	589	590	3400	1948	1452	365	298	364	259	0	0	705	176	1108	0	864	0	214	0
0165	Auraini	215.00	224	224	1260	714	546	133	144	167	130	0	0	297	46	380	0	367	0	11	0
Summary for 'Nyay Panchayat' = 0016 (10 detail records)																					
Sum		3592.00	2349	2367	13722	7660	6062	1511	1387	1125	892	0	0	2573	569	4299	25	3857	0	348	16
0017	**Chausar**	**Nyay Panchayat / न्याय पंचायत**																			
0166	Behthar	353.00	113	114	679	436	243	36	30	58	24	0	0	143	2	248	0	85	0	160	0
0167	Shekhpur	157.00	162	162	1102	629	473	88	104	115	70	0	0	328	67	340	1	288	0	35	0
0168	Chausar	704.00	431	431	2550	1469	1081	259	202	282	203	0	0	585	174	789	0	760	0	21	0
0169	Semria	445.00	399	400	3153	1795	1358	350	280	72	51	0	0	802	100	944	31	843	27	76	0
0170	Banamau	402.00	305	313	2457	1341	1116	270	215	245	209	0	0	664	147	702	0	619	0	65	0
Summary for 'Nyay Panchayat' = 0017 (5 detail records)																					
Sum		2061.00	1410	1420	9941	5670	4271	1003	831	772	557	0	0	2522	490	3023	32	2595	27	357	0

1	2	23	24	25	26	27	28	29	30	31	32	33	34	35	36	37	38	39	40	41	42
0016	**Mahitapur**	**Nyay Panchayat / न्याय पंचायत**																			
0156	Baithapur	0	0	0	0	0	0	0	0	0	0	0	0	0	0	5	1	0	0	190	374
0157	Mahitapur	0	0	0	0	0	0	4	1	0	0	0	0	0	0	5	0	0	0	568	1003
0158	Karta	1	0	0	0	0	0	0	0	0	0	2	0	0	0	4	0	0	0	328	639
0159	Andramau	0	0	0	0	0	0	0	0	0	0	0	0	0	0	0	0	0	0	84	161
0160	Kaikhaye	4	0	0	0	0	0	0	0	0	0	0	0	0	0	30	6	1	0	475	906
0161	Dasauli	0	0	0	0	0	0	0	0	0	0	0	0	0	0	5	1	0	20	296	478
0162	Ainda	0	0	0	0	0	0	0	0	0	0	1	0	0	0	0	0	0	0	90	162
0163	Behtahari	0	0	0	0	0	0	0	0	0	0	0	0	0	0	1	0	0	0	155	296
0164	Madar	0	0	0	0	0	0	0	0	0	0	11	0	0	0	19	0	0	4	840	1448
0165	Auraini	0	0	0	0	0	0	0	0	0	0	0	0	0	0	2	0	0	0	334	546
Summary for 'Nyay Panchayat' = 0016 (10 detail records)																					
Sum		5	0	0	0	0	0	4	1	0	0	14	0	0	0	71	8	1	24	3360	6013
0017	**Chausar**	**Nyay Panchayat / न्याय पंचायत**																			
0166	Behthar	0	0	0	0	0	0	0	0	0	0	0	0	0	0	3	0	0	0	188	243
0167	Shekhpur	0	0	0	0	2	0	0	0	0	0	1	0	0	0	14	1	0	0	289	472
0168	Chausar	0	0	0	0	0	0	0	0	0	0	0	0	0	0	8	0	0	18	680	1063
0169	Semria	0	0	0	0	13	1	0	0	0	0	2	0	0	0	10	3	0	0	851	1327
0170	Banamau	0	0	0	0	0	0	4	0	0	0	0	0	0	0	14	0	0	15	639	1101
Summary for 'Nyay Panchayat' = 0017 (5 detail records)																					
Sum		0	0	0	0	15	1	4	0	0	0	3	0	0	0	49	4	0	33	2647	4206

1	2	3	4	5	6	7	8	9	10	11	12	13	14	15	16	17	18	19	20	21	22
0018	**Chandrampur**	**Nyay Panchayat / न्याय पंचायत**																			
0171	Chandrampur	400.00	131	131	895	491	404	75	82	124	81	0	0	159	15	318	0	316	0	0	0
0172	Katri Chhochhpur	2052.00	312	313	1872	1102	770	155	164	109	77	0	0	256	39	686	0	677	0	1	0
0173	Madna	343.00	183	183	1338	744	594	157	126	88	64	0	0	301	49	414	0	399	0	12	0
0174	Magraura	119.00	102	102	590	315	275	41	62	54	38	0	0	140	51	181	73	181	5	0	68
0175	Siya	104.00	66	66	389	216	173	31	34	0	0	0	0	46	11	136	4	136	2	0	2
0176	Chandau Bechey	91.00	160	160	867	485	382	88	82	124	88	0	0	145	27	245	6	127	3	78	3
0177	Chandau Bakkha	23.00	40	40	228	134	94	26	18	46	37	0	0	63	14	63	0	54	0	5	0
0178	Shrimau	587.00	557	557	3459	1960	1499	357	324	359	224	0	0	843	180	969	2	826	2	46	0
0179	Pura Rohan	36.00	68	68	352	190	162	36	31	54	51	0	0	64	32	101	1	88	1	9	0
Summary for 'Nyay Panchayat' = 0018 (9 detail records)																					
Sum		3755.00	1619	1620	9990	5637	4353	966	923	958	660	0	0	2017	418	3113	86	2804	13	151	73

1	2	23	24	25	26	27	28	29	30	31	32	33	34	35	36	37	38	39	40	41	42
0018	**Chandrampur Nyay Panchayat / न्याय पंचायत**																				
0171	Chandrampur	0	0	0	0	0	0	0	0	0	0	0	0	0	0	2	0	0	0	173	404
0172	Katri Chhochhpur	0	0	0	0	0	0	0	0	0	0	0	0	0	0	8	0	0	0	416	770
0173	Madna	0	0	0	0	0	0	0	0	0	0	0	0	0	0	3	0	0	0	330	594
0174	Magraura	0	0	0	0	0	0	0	0	0	0	0	0	0	0	0	0	0	0	134	202
0175	Siya	0	0	0	0	0	0	0	0	0	0	0	0	0	0	0	0	0	0	80	169
0176	Chandau Bechey	3	0	0	0	16	0	2	0	0	0	8	0	0	0	11	0	5	21	235	355
0177	Chandau Bakkha	0	0	0	0	0	0	0	0	0	0	0	0	0	0	4	0	0	0	71	94
0178	Shrimau	2	0	0	0	13	0	0	0	0	0	44	0	1	0	37	0	47	33	944	1464
0179	Pura Rohan	0	0	0	0	0	0	0	0	0	0	0	0	0	0	4	0	0	0	89	161
Summary for 'Nyay Panchayat' = 0018 (9 detail records)																					
Sum		5	0	0	0	29	0	2	0	0	0	52	0	1	0	69	0	52	54	2472	4213

1	2	3	4	5	6	7	8	9	10	11	12	13	14	15	16	17	18	19	20	21	22
0019	**Chhochhpur**	**Nyay Panchayat / न्याय पंचायत**																			
0180	Chhochhpur	449.00	222	222	1492	827	665	131	109	205	150	0	0	313	60	511	0	500	0	0	0
0181	Deokali	33.00	70	70	379	195	184	47	48	12	14	0	0	75	15	90	0	79	0	7	0
0182	Jasmaee	21.00	35	35	186	106	80	18	22	106	80	0	0	28	1	49	0	32	0	13	0
0183	Kuchila Bijna	553.00	687	687	4400	2483	1917	490	444	419	286	0	0	878	123	1390	1	1344	0	22	1
0184	Nonkhara	544.00	393	412	2628	1432	1196	276	275	290	219	0	0	556	135	692	4	650	2	15	1
0185	Madarpur Mohiudd	143.00	91	105	784	437	347	85	79	0	0	0	0	228	27	217	1	215	1	0	0
0186	Ganjari	170.00	88	88	693	369	324	83	83	0	0	0	0	185	17	178	0	177	0	0	0
0187	Mansoorpur	100.00	160	160	957	515	442	93	78	79	73	0	0	272	149	266	6	212	2	15	2
0188	Jigni	149.00	93	93	593	318	275	68	66	34	32	0	0	120	70	188	0	188	0	0	0
0189	Tera Pursoli	349.00	340	376	2055	1147	908	199	198	186	147	0	0	421	104	673	9	614	2	30	5
0190	Katri Gugrapur	255.00	0	0	0	0	0	0	0	0	0	0	0	0	0	0	0	0	0	0	0
0191	Katri Chandapur	345.00	0	0	0	0	0	0	0	0	0	0	0	0	0	0	0	0	0	0	0
0192	Khamdoopur	82.00	0	0	0	0	0	0	0	0	0	0	0	0	0	0	0	0	0	0	0
0193	Nagra Sahsi	122.00	24	28	185	114	71	19	16	29	19	0	0	14	0	85	0	85	0	0	0
0194	Katri Kusum Khor	774.00	0	0	0	0	0	0	0	0	0	0	0	0	0	0	0	0	0	0	0
0195	Katri Haidarabad	196.00	0	0	0	0	0	0	0	0	0	0	0	0	0	0	0	0	0	0	0
0196	Umrauli Jaitpur	371.00	405	405	2443	1411	1032	217	244	384	285	0	0	368	47	771	1	658	1	104	0
0197	Katri Umrauli	169.00	0	0	0	0	0	0	0	0	0	0	0	0	0	0	0	0	0	0	0
Summary for 'Nyay Panchayat' = 0019 (18 detail records)																					
Sum		4825.00	2608	2681	16795	9354	7441	1726	1662	1744	1305	0	0	3458	748	5110	22	4754	8	206	9
Summary for 'Tahsil' = 0030 (96 detail records)																					
Sum		30293.00	17593	18152	111724	62299	49425	11472	10352	12866	9785	0	0	24871	5703	34062	471	30274	147	2279	174

1	2	23	24	25	26	27	28	29	30	31	32	33	34	35	36	37	38	39	40	41	42
0019	**Chhochhpur Nyay Panchayat / न्याय पंचायत**																				
0180	Chhochhpur	0	0	0	0	0	0	0	0	0	0	0	0	0	0	11	0	0	0	316	665
0181	Deokali	0	0	0	0	0	0	0	0	0	0	1	0	0	0	3	0	0	0	105	184
0182	Jasmaee	0	0	0	0	0	0	0	0	0	0	4	0	0	0	0	0	0	0	57	80
0183	Kuchila Bijna	3	0	0	0	3	0	0	0	0	0	2	0	0	0	16	0	0	0	1093	1916
0184	Nonkhara	0	0	0	0	8	0	0	0	0	0	0	0	0	0	19	1	0	0	740	1192
0185	Madarpur Mohiuddinpur	0	0	0	0	0	0	0	0	0	0	0	0	0	0	2	0	0	0	220	346
0186	Ganjari	0	0	0	0	0	0	0	0	0	0	0	0	0	0	1	0	0	0	191	324
0187	Mansoorpur	0	0	0	0	2	0	0	1	0	0	3	0	0	0	34	1	0	0	249	436
0188	Jigni	0	0	0	0	0	0	0	0	0	0	0	0	0	0	0	0	0	0	130	275
0189	Tera Pursoli	13	1	0	0	0	0	0	0	0	0	4	0	0	0	12	1	0	0	474	899
0190	Katri Gugrapur	0	0	0	0	0	0	0	0	0	0	0	0	0	0	0	0	0	0	0	0
0191	Katri Chandapur	0	0	0	0	0	0	0	0	0	0	0	0	0	0	0	0	0	0	0	0
0192	Khamdoopur	0	0	0	0	0	0	0	0	0	0	0	0	0	0	0	0	0	0	0	0
0193	Nagra Sahsi	0	0	0	0	0	0	0	0	0	0	0	0	0	0	0	0	0	0	29	71
0194	Katri Kusum Khor	0	0	0	0	0	0	0	0	0	0	0	0	0	0	0	0	0	0	0	0
0195	Katri Haidarabad	0	0	0	0	0	0	0	0	0	0	0	0	0	0	0	0	0	0	0	0
0196	Umrauli Jaitpur	0	0	0	0	0	0	0	0	0	0	1	0	0	0	8	0	0	0	640	1031
0197	Katri Umrauli	0	0	0	0	0	0	0	0	0	0	0	0	0	0	0	0	0	0	0	0
Summary for 'Nyay Panchayat' = 0019 (18 detail records)																					
Sum		16	1	0	0	13	0	0	1	0	0	15	0	0	0	106	3	0	0	4244	7419
Summary for 'Tahsil' = 0030 (96 detail records)																					
Sum		66	2	1	0	229	84	23	3	2	0	180	2	3	0	1005	59	120	301	28117	48653

1	2	3	4	5	6	7	8	9	10	11	12	13	14	15	16	17	18	19	20	21	22
Summary for 'CD Block' = 0110 (96 detail records)																					
Sum		30293 00	17593	18152	111724	62299	49425	11472	10352	12866	9785	0	0	24871	5703	34062	471	30274	147	2279	174

1	2	23	24	25	26	27	28	29	30	31	32	33	34	35	36	37	38	39	40	41	42
Summary for 'CD Block' = 0110 (96 detail records)																					
Sum		66	2	1	0	229	84	23	3	2	0	180	2	3	0	1005	59	120	301	28117	48653

1	2	3	4	5	6	7	8	9	10	11	12	13	14	15	16	17	18	19	20	21	22
0120	**Bilgram**	CD Block / सा. वि. खण्ड																			
															तहसील / Tahsil				**Bilgram**		**0030**
0020	**Chachrapur Tiga**	Nyay Panchayat / न्याय पंचायत																			
0198	Rasoolpur Goa	132.00	125	132	856	479	377	82	75	150	123	0	0	241	40	273	2	199	1	43	1
0199	Manjhia	101.00	67	67	458	250	208	55	43	82	73	0	0	130	51	109	0	84	0	14	0
0200	Chachrapur	433.00	337	337	1867	999	868	177	175	474	395	0	0	433	104	557	23	388	1	139	22
0201	Parauchi	276.00	161	161	1005	572	433	109	85	144	98	0	0	231	59	294	0	257	0	27	0
0202	Jatpura	185.00	84	97	685	375	310	78	59	152	103	0	0	145	41	208	0	191	0	12	0
0203	Murauli Gwal	328.00	100	100	748	410	338	78	85	166	145	0	0	238	80	205	1	205	0	0	1
0204	Pindari	570.00	495	495	3226	1847	1379	358	290	587	438	0	0	613	97	981	105	945	19	2	85
0205	Teria	276.00	239	239	1124	615	509	147	127	334	269	0	0	228	33	319	0	305	0	9	0
0206	Madara	184.00	171	171	906	494	412	71	80	216	167	0	0	169	51	260	1	216	0	38	1
0207	Sahora	357.00	173	173	1214	706	508	138	98	221	153	0	0	310	59	399	0	354	0	15	0
0208	Ramapur	191.00	51	51	303	161	142	39	33	61	44	0	0	103	56	81	0	77	0	0	0
0209	Parsapur	120.00	117	118	737	422	315	90	64	22	25	0	0	244	104	201	3	164	0	6	1
0210	Bhikhpur	164.00	127	127	695	392	303	84	59	182	151	0	0	161	68	181	7	117	1	12	2
Summary for 'Nyay Panchayat' = 0020 (13 detail records)																					
Sum		3317.00	2247	2268	13824	7722	6102	1506	1273	2791	2184	0	0	3246	843	4068	142	3502	22	317	113

1	2	23	24	25	26	27	28	29	30	31	32	33	34	35	36	37	38	39	40	41	42
0120	Bilgram	CD Block / सा. वि. खण्ड																			
													तहसील / Tahsil					Bilgram			0030
0020	Chachrapur Tiga	Nyay Panchayat / न्याय पंचायत																			
0198	Rasoolpur Goa	0	0	0	0	6	0	0	0	0	0	1	0	6	0	18	0	0	0	206	375
0199	Manjhia	0	0	0	0	0	0	0	0	0	0	0	0	0	0	11	0	0	0	141	208
0200	Chachrapur	2	0	0	0	4	0	0	0	1	0	13	0	0	0	10	0	0	0	442	845
0201	Parauchi	0	0	0	0	0	0	0	0	0	0	1	0	0	0	9	0	0	0	278	433
0202	Jatpura	0	0	0	0	0	0	0	0	0	0	0	0	0	0	5	0	0	0	167	310
0203	Murauli Gwal	0	0	0	0	0	0	0	0	0	0	0	0	0	0	0	0	0	0	205	337
0204	Pindari	6	0	0	0	1	0	0	0	0	0	4	0	0	0	23	1	0	0	866	1274
0205	Teria	0	0	0	0	0	0	0	0	0	0	2	0	0	0	3	0	0	0	296	509
0206	Madara	0	0	0	0	0	0	0	0	0	0	0	0	0	0	6	0	0	0	234	411
0207	Sahora	0	0	0	0	0	0	1	0	2	0	7	0	4	0	16	0	3	5	304	503
0208	Ramapur	0	0	0	0	0	0	0	0	0	0	0	0	0	0	4	0	0	0	80	142
0209	Parsapur	0	0	0	0	8	0	0	0	0	0	2	0	4	0	17	2	0	0	221	312
0210	Bhikhpur	0	0	0	0	0	0	3	0	35	0	4	0	1	0	9	4	9	3	202	293
Summary for 'Nyay Panchayat' = 0020 (13 detail records)																					
Sum		8	0	0	0	19	0	4	0	38	0	34	0	15	0	131	7	12	8	3642	5952

1	2	3	4	5	6	7	8	9	10	11	12	13	14	15	16	17	18	19	20	21	22
0021	**Hasnapur**	**Nyay Panchayat / न्याय पंचायत**																			
0211	Chaudhariapur	205.00	128	128	739	419	320	85	52	53	45	0	0	199	55	221	3	128	0	30	0
0212	Hunseypur	127.00	48	48	307	172	135	31	22	64	52	0	0	96	39	94	0	89	0	1	0
0213	Bhatauli	121.00	187	187	1211	681	530	109	101	23	20	0	0	289	35	375	1	351	1	13	0
0214	Kuberpur	30.00	37	37	199	111	88	13	17	40	32	0	0	45	29	67	1	67	0	0	0
0215	Sakherha	365.00	253	254	1699	941	758	186	150	238	176	0	0	367	41	473	2	407	0	35	0
0216	Mitmitpur	139.00	128	128	601	346	255	67	65	25	17	0	0	118	26	198	4	182	0	2	0
0217	Sahijana	214.00	83	83	639	348	291	73	63	36	29	0	0	134	19	196	0	195	0	1	0
0218	Kaeemau Kuvariap	324.00	209	248	1653	883	770	208	192	46	32	0	0	329	128	478	11	383	1	28	0
0219	Hasnapur	443.00	427	456	2842	1567	1275	300	272	405	342	0	0	627	121	862	49	753	18	30	16
0220	Sanjalpur	203.00	130	144	862	483	379	92	80	105	85	0	0	177	44	269	1	227	0	32	0
0221	Siraichmau	331.00	180	216	1253	727	526	153	121	401	279	0	0	222	21	308	1	193	1	109	0
Summary for 'Nyay Panchayat' = 0021 (11 detail records)																					
Sum		2502.00	1810	1929	12005	6678	5327	1317	1135	1436	1109	0	0	2603	558	3541	73	2975	21	281	16

1	2	23	24	25	26	27	28	29	30	31	32	33	34	35	36	37	38	39	40	41	42
0021	**Hasnapur Nyay Panchayat / न्याय पंचायत**																				
0211	Chaudhariapur	1	0	0	0	0	0	1	0	8	0	33	1	2	0	18	2	0	0	198	317
0212	Hunscypur	2	0	0	0	0	0	0	0	0	0	0	0	0	0	2	0	0	0	78	135
0213	Bhatauli	0	0	0	0	0	0	0	0	0	0	0	0	0	0	11	0	0	0	306	529
0214	Kuberpur	0	0	0	0	0	0	0	0	0	0	0	0	0	0	0	1	0	0	44	87
0215	Sakherha	1	0	0	0	5	0	0	0	0	0	3	0	0	0	22	2	0	0	468	756
0216	Mitmitpur	0	0	0	0	0	0	0	0	0	0	7	0	0	0	7	4	0	0	148	251
0217	Sahijana	0	0	0	0	0	0	0	0	0	0	0	0	0	0	0	0	0	0	152	291
0218	Kaeemau Kuvariapur	1	0	0	0	1	0	0	0	0	0	17	0	0	0	48	10	1	61	404	698
0219	Hasnapur	2	0	0	0	34	13	1	0	1	0	19	0	0	0	22	2	0	0	705	1226
0220	Sanjalpur	0	0	0	0	0	0	0	0	0	0	0	0	1	0	9	1	0	0	214	378
0221	Siraichmau	0	0	0	0	0	0	0	0	0	0	0	0	0	0	6	0	0	0	419	525
Summary for 'Nyay Panchayat' = 0021 (11 detail records)																					
Sum		7	0	0	0	40	13	2	0	9	0	79	1	3	0	145	22	1	61	3136	5193

1	2	3	4	5	6	7	8	9	10	11	12	13	14	15	16	17	18	19	20	21	22
0022	**Durgaganj**	**Nyay Panchayat / न्याय पंचायत**																			
0222	Bhairampur	139.00	138	138	756	441	315	81	68	123	86	0	0	104	20	264	0	197	0	61	0
0223	Pahalbanabad	50.00	0	0	0	0	0	0	0	0	0	0	0	0	0	0	0	0	0	0	0
0224	Hasnapur	63.00	0	0	0	0	0	0	0	0	0	0	0	0	0	0	0	0	0	0	0
0225	Hansaulia	185.00	117	117	875	503	372	70	80	122	97	0	0	109	7	289	0	285	0	0	0
0226	Dhondhpur	225.00	206	206	1224	678	546	128	97	373	290	0	0	268	67	335	2	242	0	72	1
0227	Murauli Katheria	406.00	213	213	1596	911	685	181	146	275	185	0	0	416	147	522	10	478	10	37	0
0228	Nekpur Hatimpur	231.00	144	161	797	434	363	78	79	113	86	0	0	155	27	231	9	168	6	12	0
0229	Masoodpur	97.00	99	99	526	300	226	60	46	19	15	0	0	85	12	171	0	162	0	5	0
0230	Durgaganj	470.00	497	544	3289	1807	1482	330	252	471	408	0	0	878	328	967	4	762	0	125	0
0231	Dhondhi	669.00	372	372	2122	1136	986	195	213	445	393	0	0	585	235	522	4	326	1	169	1
0232	Alaapur	154.00	77	77	494	256	238	49	55	142	133	0	0	76	8	143	0	131	0	3	0
Summary for 'Nyay Panchayat' = 0022 (11 detail records)																					
Sum		2689.00	1863	1927	11679	6466	5213	1172	1036	2083	1693	0	0	2676	851	3444	29	2751	17	484	2

1	2	23	24	25	26	27	28	29	30	31	32	33	34	35	36	37	38	39	40	41	42
0022	**Durgaganj**	**Nyay Panchayat / न्याय पंचायत**																			
0222	Bhairampur	0	0	0	0	0	0	0	0	0	0	0	0	0	0	6	0	0	0	177	315
0223	Pahalbanabad	0	0	0	0	0	0	0	0	0	0	0	0	0	0	0	0	0	0	0	0
0224	Hasnapur	0	0	0	0	0	0	0	0	0	0	0	0	0	0	0	0	0	0	0	0
0225	Hansaulia	0	0	0	0	0	0	1	0	0	0	0	0	0	0	3	0	0	0	214	372
0226	Dhondhpur	3	0	0	0	6	1	2	0	0	0	1	0	0	0	9	0	0	7	343	537
0227	Murauli Katheria	0	0	0	0	0	0	0	0	0	0	0	0	0	0	7	0	0	0	389	675
0228	Nekpur Hatimpur	0	0	0	0	18	2	0	0	0	0	9	0	3	0	21	1	15	5	188	349
0229	Masoodpur	0	0	0	0	0	0	0	0	0	0	0	0	0	0	4	0	0	0	129	226
0230	Durgaganj	7	0	0	0	0	0	1	0	1	0	20	0	2	0	49	4	0	0	840	1478
0231	Dhondhi	0	0	0	0	0	0	0	0	0	0	1	0	0	0	26	2	0	69	614	913
0232	Alaapur	0	0	0	0	0	0	0	0	2	0	1	0	0	0	6	0	2	11	111	227
Summary for 'Nyay Panchayat' = 0022 (11 detail records)																					
Sum		10	0	0	0	24	3	4	0	3	0	32	0	5	0	131	7	17	92	3005	5092

1	2	3	4	5	6	7	8	9	10	11	12	13	14	15	16	17	18	19	20	21	22
0023	**Behta Bujurg**	**Nyay Panchayat / न्याय पंचायत**																			
0233	Kundrauli Sadikpur	251.00	281	281	1498	874	624	133	113	269	178	0	0	361	98	484	2	442	0	11	0
0234	Dabha	546.00	446	446	2822	1552	1270	280	391	595	481	0	0	594	182	796	4	605	3	150	0
0235	Behta Bujurg	681.00	423	423	2129	1202	927	174	162	304	236	0	0	401	66	682	1	658	0	10	1
0236	Tarauli	251.00	295	311	1909	1058	851	167	137	186	145	0	0	441	134	567	7	507	3	38	0
0237	Lalpur Kanhri	173.00	237	237	1138	659	479	122	88	167	114	0	0	208	30	382	2	342	0	13	0
0238	Radena Habib Naga	413.00	234	283	1535	846	689	154	149	477	389	0	0	257	43	508	149	427	136	53	9
0239	Haibatpur	248.00	234	234	1431	774	657	156	137	395	335	0	0	351	60	405	0	247	0	126	0
0240	Gurauli	347.00	258	258	1489	818	671	177	146	509	436	0	0	336	68	411	9	332	5	32	0
Summary for 'Nyay Panchayat' = 0023 (8 detail records)																					
Sum		2910.00	2408	2473	13951	7783	6168	1363	1323	2902	2314	0	0	2949	681	4235	174	3560	147	433	10

1	2	23	24	25	26	27	28	29	30	31	32	33	34	35	36	37	38	39	40	41	42
0023	**Behta Bujurg**	**Nyay Panchayat / न्याय पंचायत**																			
0233	Kundrauli Sadikpur	3	0	0	0	1	0	0	0	0	0	0	0	0	0	27	2	0	0	390	622
0234	Dabha	5	0	0	0	4	0	0	0	0	0	4	0	0	0	28	1	0	0	756	1266
0235	Behta Bujurg	0	0	0	0	0	0	0	0	0	0	2	0	0	0	12	0	0	0	520	926
0236	Tarauli	0	0	0	0	0	0	0	0	0	0	0	0	0	0	22	4	0	2	491	842
0237	Lalpur Kanhri	0	0	0	0	0	0	1	0	0	0	9	0	0	0	17	2	0	12	277	465
0238	Radena Habib Nagar	4	1	0	0	5	0	0	0	0	0	0	0	0	0	19	3	0	0	338	540
0239	Haibatpur	0	0	0	0	3	0	0	0	9	0	5	0	0	0	15	0	0	0	369	657
0240	Gurauli	0	0	0	0	1	0	0	0	19	0	3	0	0	0	24	4	0	0	407	662
Summary for 'Nyay Panchayat' = 0023 (8 detail records)																					
Sum		12	1	0	0	14	0	1	0	28	0	23	0	0	0	164	16	0	14	3548	5980

1	2	3	4	5	6	7	8	9	10	11	12	13	14	15	16	17	18	19	20	21	22
0024	**Pasner**	**Nyay Panchayat / न्याय पंचायत**																			
0241	Biraichmau	226.00	171	171	815	464	351	114	97	246	174	0	0	110	16	255	0	186	0	42	0
0242	Panthauri	234.00	95	95	595	323	272	75	73	11	11	0	0	126	13	156	1	143	0	6	0
0243	Akhtyarpur	298.00	77	77	637	354	283	61	44	101	81	0	0	154	37	165	0	126	0	36	0
0244	Pasner	861.00	669	723	4604	2596	2008	456	413	603	454	0	0	1092	296	1305	5	1131	2	123	0
0245	Baifaria	149.00	167	193	1053	594	459	109	101	153	107	0	0	240	37	338	4	249	3	70	1
0246	Bashar	199.00	98	134	916	536	380	117	84	344	245	0	0	236	24	276	1	203	0	67	0
0247	Kutuloopur	212.00	74	85	484	270	214	53	40	270	214	0	0	159	54	131	0	106	0	8	0
0248	Jarauli Sherpur	569.00	619	619	3725	2061	1664	414	393	302	205	0	0	531	248	1082	1	868	0	161	0
0249	Balenda	150.00	77	78	522	300	222	54	39	115	81	0	0	183	45	144	1	130	0	0	0
0250	Akbarpur Pasnamau	293.00	216	218	1334	739	595	127	140	417	333	0	0	278	78	418	0	410	0	2	0
0251	Bindhouri	363.00	180	180	1054	590	464	98	92	139	109	0	0	226	39	322	3	299	0	2	0
0252	Kutuapur	273.00	219	219	1365	771	594	138	117	321	259	0	0	267	46	388	19	310	18	63	1
Summary for 'Nyay Panchayat' = 0024 (12 detail records)																					
Sum		3827 00	2662	2792	17104	9598	7506	1816	1633	3022	2273	0	0	3602	933	4980	35	4161	23	580	2

1	2	23	24	25	26	27	28	29	30	31	32	33	34	35	36	37	38	39	40	41	42
0024	**Pasner**	**Nyay Panchayat / न्याय पंचायत**																			
0241	Biraichmau	0	0	0	0	0	0	0	0	0	0	27	0	0	0	0	0	0	0	209	351
0242	Panthauri	0	0	0	0	0	0	0	0	0	0	1	0	0	0	6	1	0	0	167	271
0243	Akhtyarpur	0	0	0	0	0	0	0	0	0	0	0	0	0	0	3	0	0	0	189	283
0244	Pasner	1	0	0	0	6	0	5	0	1	0	3	0	1	0	34	3	0	1	1291	2002
0245	Baifaria	0	0	0	0	2	0	0	0	0	0	5	0	1	0	11	0	0	0	256	455
0246	Bashar	0	0	0	0	0	0	0	0	0	0	0	0	0	0	6	1	0	0	260	379
0247	Kutuloopur	0	0	0	0	1	0	1	0	1	0	2	0	1	0	11	0	0	0	139	214
0248	Jarauli Sherpur	0	0	0	0	7	0	2	0	0	0	13	0	1	0	30	1	0	0	979	1663
0249	Balenda	0	0	0	0	0	0	0	0	0	0	4	0	1	0	9	1	0	0	156	221
0250	Akbarpur Pasnamau	0	0	0	0	0	0	0	0	0	0	0	0	0	0	6	0	0	0	321	595
0251	Bindhouri	0	0	0	0	1	0	0	0	0	0	0	0	0	0	20	3	0	0	268	461
0252	Kutuapur	0	0	0	0	4	0	0	0	0	0	0	0	0	0	11	0	0	0	383	575
Summary for 'Nyay Panchayat' = 0024 (12 detail records)																					
Sum		1	0	0	0	21	0	8	0	2	0	55	0	5	0	147	10	0	1	4618	7470

1	2	3	4	5	6	7	8	9	10	11	12	13	14	15	16	17	18	19	20	21	22
0025	**Birauri**	**Nyay Panchayat / न्याय पंचायत**																			
0253	Bilgram (Rural)	193.00	0	0	0	0	0	0	0	0	0	0	0	0	0	0	0	0	0	0	0
0254	Ashafpur	44.00	0	0	0	0	0	0	0	0	0	0	0	0	0	0	0	0	0	0	0
0255	Khalil Nagar	32.00	0	0	0	0	0	0	0	0	0	0	0	0	0	0	0	0	0	0	0
0256	Bojhbar	141.00	0	0	0	0	0	0	0	0	0	0	0	0	0	0	0	0	0	0	0
0257	Chandpur	178.00	115	119	897	483	414	101	91	101	79	0	0	230	88	233	1	214	0	0	0
0258	Berua Nizampur	188.00	168	168	1050	553	497	107	117	115	76	0	0	297	117	291	4	267	0	0	0
0259	Bargawan	211.00	242	258	1521	821	700	159	159	231	177	0	0	321	128	432	5	364	0	22	0
0260	Hathaura	1063.00	536	645	3823	2157	1666	409	376	1131	830	0	0	674	106	1139	24	1002	23	101	1
0261	Gujrai	288.00	308	347	1991	1157	834	227	201	559	395	0	0	337	68	555	25	491	0	13	0
0262	Nabipur	93.00	77	77	557	314	243	54	16	0	0	0	0	196	63	157	0	114	0	0	0
0263	Behti Khurd	281.00	199	199	1117	607	510	108	110	122	101	0	0	271	98	308	2	239	0	20	0
0264	Birauri	759.00	495	506	3287	1852	1435	395	296	956	755	0	0	790	124	1024	14	957	6	19	5
0265	Parchal Rasoolpur	949.00	834	834	4648	2661	1987	455	432	1310	1002	0	0	779	154	1467	4	1392	3	21	0
Summary for 'Nyay Panchayat' = 0025 (13 detail records)																					
Sum		4420.00	2974	3153	18891	10605	8286	2015	1798	4525	3415	0	0	3895	946	5606	79	5040	32	196	6

1	2	23	24	25	26	27	28	29	30	31	32	33	34	35	36	37	38	39	40	41	42
0025	**Birauri Nyay Panchayat / न्याय पंचायत**																				
0253	Bilgram (Rural)	0	0	0	0	0	0	0	0	0	0	0	0	0	0	0	0	0	0	0	0
0254	Ashafpur	0	0	0	0	0	0	0	0	0	0	0	0	0	0	0	0	0	0	0	0
0255	Khalil Nagar	0	0	0	0	0	0	0	0	0	0	0	0	0	0	0	0	0	0	0	0
0256	Bojhbar	0	0	0	0	0	0	0	0	0	0	0	0	0	0	0	0	0	0	0	0
0257	Chandpur	0	0	0	0	0	0	1	0	0	0	8	0	2	0	8	1	0	0	250	413
0258	Berua Nizampur	0	0	0	0	1	0	0	0	0	0	1	0	0	0	22	4	0	71	262	422
0259	Bargawan	0	0	0	0	7	0	1	0	0	0	7	0	3	0	28	5	0	3	389	692
0260	Hathaura	0	0	0	0	0	0	1	0	0	0	6	0	0	0	29	0	22	188	996	1454
0261	Gujrai	0	0	0	0	0	11	0	0	8	0	25	11	3	0	15	3	0	0	602	809
0262	Nabipur	3	0	0	0	2	0	0	0	0	0	4	0	0	0	34	0	0	0	157	243
0263	Behti Khurd	5	0	0	0	5	0	2	0	0	0	4	0	1	0	32	2	0	0	299	508
0264	Birauri	0	0	0	0	0	0	0	0	0	0	3	0	0	0	45	3	1	146	827	1275
0265	Parchal Rasoolpur	8	0	0	0	0	0	1	0	0	0	6	0	0	0	39	1	0	0	1194	1983
Summary for 'Nyay Panchayat' = 0025 (13 detail records)																					
Sum		16	0	0	0	15	11	6	0	8	0	64	11	9	0	252	19	23	408	4976	7799

1	2	3	4	5	6	7	8	9	10	11	12	13	14	15	16	17	18	19	20	21	22
0026	**Jalalpur**	**Nyay Panchayat / न्याय पंचायत**																			
0266	Itauli	120.00	77	77	423	224	199	42	50	13	12	0	0	81	20	111	0	72	0	38	0
0267	Aligarh	340.00	182	189	1044	589	455	100	88	308	231	0	0	165	32	341	3	324	0	3	1
0268	Sharifabad	40.00	0	0	0	0	0	0	0	0	0	0	0	0	0	0	0	0	0	0	0
0269	Mahmood Nagar	218.00	87	88	536	299	237	58	44	161	127	0	0	109	20	165	5	129	2	25	2
0270	Jalalpur	345.00	111	111	701	396	305	58	53	119	101	0	0	194	59	205	3	183	0	5	2
0271	Kakra Kherha	170.00	204	207	1337	744	593	238	108	90	63	0	0	248	46	375	2	344	0	21	1
0272	Lalpur Mirzapur	230.00	0	0	0	0	0	0	0	0	0	0	0	0	0	0	0	0	0	0	0
0273	Diwali	416.00	244	255	1765	970	795	197	177	148	118	0	0	314	97	516	10	394	8	54	1
0274	Koilara	123.00	68	68	561	318	243	55	49	34	28	0	0	153	54	142	0	141	0	0	0
0275	Koee	90.00	75	79	542	290	252	51	47	37	27	0	0	26	5	165	0	165	0	0	0
0276	Aliapur	84.00	50	52	328	177	151	32	41	0	0	0	0	33	2	87	0	81	0	6	0
Summary for 'Nyay Panchayat' = 0026 (11 detail records)																					
Sum		2176.00	1098	1126	7237	4007	3230	831	657	910	707	0	0	1323	335	2107	23	1833	10	152	7

1	2	23	24	25	26	27	28	29	30	31	32	33	34	35	36	37	38	39	40	41	42
0026	**Jalalpur Nyay Panchayat / न्याय पंचायत**																				
0266	Itauli	0	0	0	0	0	0	0	0	0	0	0	0	0	0	1	0	0	0	113	199
0267	Aligarh	0	0	0	0	0	0	0	0	0	0	3	0	4	0	7	2	0	0	248	452
0268	Sharifabad	0	0	0	0	0	0	0	0	0	0	0	0	0	0	0	0	0	0	0	0
0269	Mahmood Nagar	0	0	0	0	0	0	0	0	0	0	0	0	0	0	11	1	0	0	134	232
0270	Jalalpur	0	0	0	0	0	0	0	0	0	0	0	0	0	0	17	1	0	0	191	302
0271	Kakra Kherha	0	0	0	0	0	0	0	0	0	0	1	0	0	0	9	1	0	0	369	591
0272	Lalpur Mirzapur	0	0	0	0	0	0	0	0	0	0	0	0	0	0	0	0	0	0	0	0
0273	Diwali	2	0	0	0	32	1	1	0	0	0	5	0	0	0	28	0	0	25	454	760
0274	Koilara	0	0	0	0	0	0	0	0	0	0	1	0	0	0	0	0	0	0	176	243
0275	Koee	0	0	0	0	0	0	0	0	0	0	0	0	0	0	0	0	0	0	125	252
0276	Aliapur	0	0	0	0	0	0	0	0	0	0	0	0	0	0	0	0	0	1	90	150
Summary for 'Nyay Panchayat' = 0026 (11 detail records)																					
Sum		2	0	0	0	32	1	1	0	0	0	10	0	4	0	73	5	0	26	1900	3181

1	2	3	4	5	6	7	8	9	10	11	12	13	14	15	16	17	18	19	20	21	22
0027	**Bhogaitapur**	**Nyay Panchayat / न्याय पंचायत**																			
0277	Panthora	119.00	54	61	390	222	168	50	42	51	34	0	0	73	29	121	0	116	0	2	0
0278	Dhansari	110.00	75	77	406	229	177	36	37	73	45	0	0	34	3	149	0	145	0	1	0
0279	Kachana	119.00	91	91	632	336	296	69	75	139	119	0	0	150	29	190	0	166	0	9	0
0280	Terwa Chandpur	131.00	92	92	637	360	277	50	40	71	48	0	0	112	16	235	1	230	0	0	0
0281	Bhogaitapur	892.00	411	411	2502	1375	1127	229	268	476	370	0	0	555	115	706	36	665	0	21	0
0282	Atarchha Khurd	304.00	118	130	981	555	426	87	105	159	134	0	0	231	27	309	0	305	0	0	0
0283	Birni	337.00	338	338	2179	1243	936	254	204	91	69	0	0	414	52	714	3	641	0	39	0
0284	Chauharpur	138.00	0	0	0	0	0	0	0	0	0	0	0	0	0	0	0	0	0	0	0
0285	Atarchha Buzurg	295.00	127	127	802	445	357	92	96	197	150	0	0	132	35	220	2	172	0	39	0
Summary for 'Nyay Panchayat' = 0027 (9 detail records)																					
Sum		2445.00	1306	1327	8529	4765	3764	867	867	1257	969	0	0	1701	306	2644	42	2440	0	111	0

1	2	23	24	25	26	27	28	29	30	31	32	33	34	35	36	37	38	39	40	41	42
0027	**Bhogaitapur**	**Nyay Panchayat / न्याय पंचायत**																			
0277	Panthora	0	0	0	0	0	0	0	0	0	0	0	0	0	0	3	0	0	0	101	168
0278	Dhansari	0	0	0	0	2	0	0	0	0	0	0	0	0	0	1	0	0	0	80	177
0279	Kachana	4	0	0	0	1	0	1	0	0	0	3	0	0	0	6	0	0	0	146	296
0280	Terwa Chandpur	0	0	0	0	0	0	0	0	0	0	0	0	0	0	5	1	0	0	125	276
0281	Bhogaitapur	1	0	0	0	1	0	4	15	0	0	1	20	0	0	13	1	0	0	669	1091
0282	Atarchha Khurd	0	0	0	0	0	0	0	0	0	0	0	0	0	0	4	0	0	0	246	426
0283	Birni	2	0	0	0	3	0	2	0	2	0	12	0	1	0	12	3	0	0	529	933
0284	Chauharpur	0	0	0	0	0	0	0	0	0	0	0	0	0	0	0	0	0	0	0	0
0285	Atarchha Buzurg	0	0	0	0	0	0	0	0	0	0	0	0	0	0	9	2	0	0	225	355
Summary for 'Nyay Panchayat' = 0027 (9 detail records)																					
Sum		7	0	0	0	7	0	7	15	2	0	16	20	1	0	53	7	0	0	2121	3722

1	2	3	4	5	6	7	8	9	10	11	12	13	14	15	16	17	18	19	20	21	22
0028	**Sarhiyapur**	**Nyay Panchayat / न्याय पंचायत**																			
0286	Jarauli Kalan	232.00	335	337	1910	1045	865	190	159	132	109	0	0	393	144	538	6	358	0	30	0
0287	Nekpur Newada	125.00	166	166	889	504	385	79	77	9	7	0	0	203	23	287	2	258	0	6	0
0288	Dhandhamau	100.00	86	91	490	285	205	56	54	138	98	0	0	64	9	185	0	177	0	5	0
0289	Raipura	58.00	43	43	312	177	135	35	31	57	31	0	0	54	1	105	0	105	0	0	0
0290	Azmat Nagar	249.00	216	216	1324	737	587	154	143	88	68	0	0	278	50	377	0	349	0	10	0
0291	Bamhrauli	184.00	63	63	378	206	172	51	35	0	0	0	0	33	0	107	0	107	0	0	0
0292	Katri Ibrahimpur	449.00	0	0	0	0	0	0	0	0	0	0	0	0	0	0	0	0	0	0	0
0293	Rampur Maghiyara	297.00	305	305	1866	1039	827	169	197	264	221	0	0	310	50	648	6	544	0	76	3
0294	Sarhiyapur	824.00	295	295	1762	978	784	173	176	202	146	0	0	392	80	521	0	502	0	0	0
0295	Katri Banda	156.00	0	0	0	0	0	0	0	0	0	0	0	0	0	0	0	0	0	0	0
0296	Katri Biluhi	970.00	150	150	791	475	316	80	66	38	19	0	0	23	2	311	0	307	0	2	0
Summary for 'Nyay Panchayat' = 0028 (11 detail records)																					
Sum		3644.00	1659	1666	9722	5446	4276	987	938	928	699	0	0	1750	359	3079	14	2707	0	129	3

1	2	23	24	25	26	27	28	29	30	31	32	33	34	35	36	37	38	39	40	41	42
0028	Sarhiyapur Nyay Panchayat / न्याय पंचायत																				
0286	Jarauli Kalan	29	0	0	0	33	5	1	0	0	0	41	0	0	0	46	1	0	0	507	859
0287	Nekpur Newada	0	0	0	0	3	1	4	0	0	0	3	0	0	0	13	1	0	0	217	383
0288	Dhandhamau	0	0	0	0	0	0	1	0	0	0	0	0	0	0	2	0	0	0	100	205
0289	Raipura	0	0	0	0	0	0	0	0	0	0	0	0	0	0	0	0	0	0	72	135
0290	Azmat Nagar	0	0	0	0	5	0	0	0	0	0	2	0	0	0	11	0	0	0	360	587
0291	Bamhrauli	0	0	0	0	0	0	0	0	0	0	0	0	0	0	0	0	0	0	99	172
0292	Katri Ibrahimpur	0	0	0	0	0	0	0	0	0	0	0	0	0	0	0	0	0	0	0	0
0293	Rampur Maghiyara	0	0	0	0	0	0	0	0	0	0	11	0	0	0	17	3	0	0	391	821
0294	Sarhiyapur	0	0	0	0	0	0	0	0	0	0	4	0	0	0	15	0	0	34	457	750
0295	Katri Banda	0	0	0	0	0	0	0	0	0	0	0	0	0	0	0	0	0	0	0	0
0296	Katri Biluhi	0	0	0	0	0	0	0	0	0	0	0	0	0	0	2	0	0	0	164	316
Summary for 'Nyay Panchayat' = 0028 (11 detail records)																					
Sum		29	0	0	0	41	6	6	0	0	0	61	0	0	0	106	5	0	34	2367	4228

1	2	3	4	5	6	7	8	9	10	11	12	13	14	15	16	17	18	19	20	21	22
0029	**Chhibramau**	**Nyay Panchayat / न्याय पंचायत**																			
0297	Mohammad Zaman	12.00	0	0	0	0	0	0	0	0	0	0	0	0	0	0	0	0	0	0	0
0298	Band	51.00	144	144	757	439	318	88	67	0	0	0	0	48	2	287	0	287	0	0	0
0299	Chak Bonria	28.00	0	0	0	0	0	0	0	0	0	0	0	0	0	0	0	0	0	0	0
0300	Choliapur	166.00	47	48	307	177	130	33	28	0	0	0	0	52	4	115	0	114	0	0	0
0301	Paindapur	246.00	69	69	457	250	207	65	64	71	80	0	0	75	7	158	2	158	1	0	0
0302	Karehka	116.00	125	125	772	441	331	96	72	49	28	0	0	86	13	265	1	265	1	0	0
0303	Katri Karehka	85.00	0	0	0	0	0	0	0	0	0	0	0	0	0	0	0	0	0	0	0
0304	Katri Meora	56.00	0	0	0	0	0	0	0	0	0	0	0	0	0	0	0	0	0	0	0
0305	Meora	133.00	166	166	1071	606	465	115	94	109	76	0	0	353	109	332	2	323	0	2	0
0306	Naurangpur	295.00	57	57	350	199	151	31	42	74	54	0	0	38	8	111	0	111	0	0	0
0307	Katri Jarsenamau	105.00	78	78	492	282	210	66	47	0	0	0	0	85	4	133	0	131	0	2	0
0308	Gang Barar Katri Ja	26.00	0	0	0	0	0	0	0	0	0	0	0	0	0	0	0	0	0	0	0
0309	Gang Barar Katri Ja	45.00	0	0	0	0	0	0	0	0	0	0	0	0	0	0	0	0	0	0	0
0310	Jarsenamau	85.00	161	171	1133	607	526	163	146	17	8	0	0	209	43	314	37	287	28	17	8
0311	Sanp Kherha	147.00	118	118	596	317	279	57	54	143	134	0	0	113	27	158	1	111	0	44	1
0312	Chhibramau	98.00	243	243	1665	926	739	192	169	237	161	0	0	327	81	494	0	459	0	27	0
0313	Massonamau	144.00	69	72	418	246	172	59	38	63	53	0	0	130	65	118	0	115	0	0	0
0314	Zaffarpur	116.00	132	132	931	504	427	105	94	70	51	0	0	197	49	267	0	224	0	32	0
0315	Katri Chhibramau	377.00	226	275	1561	851	710	153	155	22	11	0	0	213	27	516	15	301	4	186	8
0316	Katri Mahdeva	769.00	76	76	482	256	226	46	67	17	12	0	0	94	13	157	0	146	0	10	0
0317	Katri Kar Talab Kh	100.00	27	27	191	109	82	14	26	0	0	0	0	40	0	74	0	74	0	0	0

1	2	23	24	25	26	27	28	29	30	31	32	33	34	35	36	37	38	39	40	41	42
0029	Chhibramau Nyay Panchayat / न्याय पंचायत																				
0297	Mohammad Zamanpur	0	0	0	0	0	0	0	0	0	0	0	0	0	0	0	0	0	0	0	0
0298	Band	0	0	0	0	0	0	0	0	0	0	0	0	0	0	0	0	0	147	152	171
0299	Chak Bonria	0	0	0	0	0	0	0	0	0	0	0	0	0	0	0	0	0	0	0	0
0300	Choliapur	0	0	0	0	0	0	0	0	0	0	0	0	0	0	1	0	0	0	62	130
0301	Paindapur	0	0	0	0	0	0	0	0	0	0	0	0	0	0	0	1	0	0	92	205
0302	Karehka	0	0	0	0	0	0	0	0	0	0	0	0	0	0	0	0	0	0	176	330
0303	Katri Karehka	0	0	0	0	0	0	0	0	0	0	0	0	0	0	0	0	0	0	0	0
0304	Katri Meora	0	0	0	0	0	0	0	0	0	0	0	0	0	0	0	0	0	0	0	0
0305	Meora	0	0	0	0	0	0	0	0	0	0	0	0	0	0	7	2	0	117	274	346
0306	Naurangpur	0	0	0	0	0	0	0	0	0	0	0	0	0	0	0	0	0	0	88	151
0307	Katri Jarsenamau	0	0	0	0	0	0	0	0	0	0	0	0	0	0	0	0	0	0	149	210
0308	Gang Barar Katri Jarsenamau	0	0	0	0	0	0	0	0	0	0	0	0	0	0	0	0	0	0	0	0
0309	Gang Barar Katri Jarsenamau C	0	0	0	0	0	0	0	0	0	0	0	0	0	0	0	0	0	0	0	0
0310	Jarsenamau	0	0	0	0	0	0	0	0	0	0	1	1	0	0	9	0	0	19	293	470
0311	Sanp Kherha	0	0	0	0	0	0	0	0	0	0	0	0	0	0	3	0	0	0	159	278
0312	Chhibramau	0	0	0	0	0	0	0	0	0	0	0	0	0	0	8	0	0	0	432	739
0313	Massonamau	0	0	0	0	1	0	0	0	0	0	0	0	0	0	2	0	0	0	128	172
0314	Zaffarpur	0	0	0	0	0	0	0	0	0	0	0	0	0	0	11	0	0	0	237	427
0315	Katri Chhibramau	0	0	0	0	1	0	0	0	0	0	14	0	0	0	14	3	0	0	335	695
0316	Katri Mahdeva	0	0	0	0	0	0	0	0	0	0	1	0	0	0	0	0	0	0	99	226
0317	Katri Kar Talab Khanpur	0	0	0	0	0	0	0	0	0	0	0	0	0	0	0	0	0	0	35	82

1	2	3	4	5	6	7	8	9	10	11	12	13	14	15	16	17	18	19	20	21	22
0318	Katri Bichhuya	550.00	186	186	1025	583	442	84	116	80	54	0	0	312	74	221	3	161	0	9	1
0319	Katri Zaferpur	108.00	16	20	145	74	71	14	25	0	0	0	0	19	6	48	0	44	0	0	0
0320	Katri Azmatpur	368.00	72	76	481	267	214	46	60	60	40	0	0	45	3	142	0	140	0	0	0
Summary for 'Nyay Panchayat' = 0029 (24 detail records)																					
Sum		4226.00	2012	2083	12834	7134	5700	1427	1364	1012	762	0	0	2436	535	3910	61	3451	34	329	18
0030	**Parsola**	**Nyay Panchayat / न्याय पंचायत**																			
0321	Katri Parsola	715.00	317	317	2313	1272	1041	281	248	97	65	0	0	463	45	644	232	562	230	65	1
0322	Parsola	326.00	356	367	2244	1259	985	253	218	238	166	0	0	547	197	712	3	632	1	39	0
0323	Haraiyapur	107.00	87	87	557	292	265	57	65	6	6	0	0	161	32	165	0	160	0	4	0
0324	Shahpur	42.00	56	59	302	164	138	37	23	0	0	0	0	71	23	84	0	84	0	0	0
0325	Rahula	356.00	359	373	2575	1392	1183	277	238	95	76	0	0	483	188	762	131	676	56	37	6
0326	Ganipur	158.00	141	173	963	546	417	95	97	47	32	0	0	221	33	356	0	351	0	0	0
0327	Baghiyari	480.00	126	152	1164	644	520	129	107	157	107	0	0	218	75	382	7	370	0	8	0
0328	Faizpur Kampoo	362.00	53	53	285	146	139	23	24	88	73	0	0	72	37	82	1	79	0	1	0
0329	Bochanpur	75.00	17	24	117	61	56	14	9	60	52	0	0	32	10	30	0	28	0	1	0
0330	Khairulfapur	303.00	0	0	0	0	0	0	0	0	0	0	0	0	0	0	0	0	0	0	0
Summary for 'Nyay Panchayat' = 0030 (10 detail records)																					
Sum		2924.00	1512	1605	10520	5776	4744	1166	1029	788	577	0	0	2268	640	3217	374	2942	287	155	7
Summary for 'Tahsil' = 0030 (133 detail records)																					
Sum		35080.00	21551	22349	136296	75980	60316	14467	13053	21654	16702	0	0	28449	6987	40831	1046	35362	593	3167	184
Summary for 'CD Block' = 0120 (133 detail records)																					
Sum		35080.00	21551	22349	136296	75980	60316	14467	13053	21654	16702	0	0	28449	6987	40831	1046	35362	593	3167	184

1	2	23	24	25	26	27	28	29	30	31	32	33	34	35	36	37	38	39	40	41	42
0318	Katri Bichhuya	9	0	0	0	13	2	0	0	1	0	8	0	3	0	17	0	0	0	362	439
0319	Katri Zaferpur	0	0	0	0	0	0	0	0	0	0	0	0	0	0	4	0	0	0	26	71
0320	Katri Azmatpur	0	0	0	0	0	0	0	0	0	0	0	0	0	0	2	0	0	0	125	214
Summary for 'Nyay Panchayat' = 0029 (24 detail records)																					
Sum		9	0	0	0	15	2	0	0	1	0	24	1	3	0	78	6	0	283	3224	5356
0030	**Parsola**	**Nyay Panchayat / न्याय पंचायत**																			
0321	Katri Parsola	0	0	0	0	1	0	1	0	0	0	0	0	0	0	15	1	0	30	628	779
0322	Parsola	2	0	0	0	2	0	0	0	3	0	0	0	1	1	33	1	0	199	547	783
0323	Haraiyapur	0	0	0	0	0	0	0	0	0	0	0	0	0	0	1	0	0	0	127	265
0324	Shahpur	0	0	0	0	0	0	0	0	0	0	0	0	0	0	0	0	0	0	80	138
0325	Rahula	6	0	0	0	3	0	0	0	0	3	14	36	0	0	26	30	0	0	630	1052
0326	Ganipur	0	0	0	0	0	0	0	0	1	0	2	0	0	0	2	0	0	0	190	417
0327	Baghiyari	0	0	0	0	0	7	0	0	0	0	0	0	0	0	4	0	9	46	253	467
0328	Faizpur Kampoo	0	0	0	0	0	0	0	0	1	0	0	0	0	0	1	1	0	0	64	138
0329	Bochanpur	0	0	0	0	0	0	0	0	1	0	0	0	0	0	0	0	0	29	31	27
0330	Khairullapur	0	0	0	0	0	0	0	0	0	0	0	0	0	0	0	0	0	0	0	0
Summary for 'Nyay Panchayat' = 0030 (10 detail records)																					
Sum		8	0	0	0	6	7	1	0	6	3	16	36	1	1	82	33	9	304	2550	4066
Summary for 'Tahsil' = 0030 (133 detail records)																					
Sum		109	1	0	0	234	43	40	15	97	3	414	69	46	1	1362	137	62	1231	35087	58039
Summary for 'CD Block' = 0120 (133 detail records)																					
Sum		109	1	0	0	234	43	40	15	97	3	414	69	46	1	1362	137	62	1231	35087	58039

1	2	3	4	5	6	7	8	9	10	11	12	13	14	15	16	17	18	19	20	21	22
0130	**Madhoganj**	**CD Block / सा. वि. खण्ड**																			
														तहसील / Tahsil				**Bilgram**			**0030**
0031	**Sadarpur**	**Nyay Panchayat / न्याय पंचायत**																			
0331	Katarpur	98.00	24	24	275	157	118	33	23	0	0	0	0	99	34	80	0	80	0	0	0
0332	Naumalikpur	295.00	174	194	1099	598	501	99	111	155	124	0	0	300	66	332	12	269	10	30	2
0333	Khwazapur	92.00	6	6	59	30	29	6	8	0	0	0	0	22	8	16	0	14	0	0	0
0334	Sadriapur	32.00	131	131	851	494	357	72	65	134	84	0	0	165	45	267	3	254	2	4	0
0335	Barhanpur	259.00	122	122	826	452	374	96	78	61	50	0	0	169	17	242	1	241	1	1	0
0336	Paneora	249.00	70	90	450	256	194	45	44	32	28	0	0	72	13	152	89	152	89	0	0
0337	Fatteypur	210.00	58	58	358	191	167	28	26	27	20	0	0	78	35	115	6	105	3	8	3
0338	Jujvamau	327.00	102	102	785	401	384	41	54	0	0	0	0	227	31	205	3	195	3	10	0
0339	Roshanpur	182.00	284	284	1589	900	689	149	150	173	141	0	0	316	120	560	0	523	0	19	0
0340	Hirapur	104.00	187	187	1086	593	493	133	116	60	53	0	0	158	41	378	1	318	0	29	1
0341	Mahmoodpur Thal	186.00	88	89	471	251	220	35	47	171	139	0	0	153	50	144	1	132	0	3	0
0342	Sadarpur	666.00	473	481	2913	1622	1291	314	9	308	254	0	0	927	471	917	4	784	0	63	0
Summary for 'Nyay Panchayat' = 0031 (12 detail records)																					
Sum		2700.00	1719	1768	10762	5945	4817	1051	731	1121	893	0	0	2686	931	3408	120	3067	108	167	6

1	2	23	24	25	26	27	28	29	30	31	32	33	34	35	36	37	38	39	40	41	42
0130	**Madhoganj**	**CD Block / सा. वि. खण्ड**																			
														तहसील / Tahsil				**Bilgram**			**0030**
0031	**Sadarpur**	**Nyay Panchayat / न्याय पंचायत**																			
0331	Katarpur	0	0	0	0	0	0	0	0	0	0	0	0	0	0	0	0	0	0	77	118
0332	Naumalikpur	1	0	0	0	0	0	0	0	0	0	8	0	0	0	24	0	0	0	266	489
0333	Khwazapur	0	0	0	0	0	0	0	0	0	0	1	0	0	0	1	0	0	0	14	29
0334	Sadriapur	0	0	0	0	0	0	0	0	0	0	5	0	0	0	4	1	0	0	227	354
0335	Barhanpur	0	0	0	0	0	0	0	0	0	0	0	0	0	0	0	0	0	0	210	373
0336	Pancora	0	0	0	0	0	0	0	0	0	0	0	0	0	0	0	0	0	0	104	105
0337	Fatteypur	0	0	0	0	0	0	0	0	0	0	0	0	0	0	2	0	0	0	76	161
0338	Jujvamau	0	0	0	0	0	0	0	0	0	0	0	0	0	0	0	0	0	0	196	381
0339	Roshanpur	0	0	0	0	1	0	0	0	1	0	5	0	3	0	8	0	0	0	340	689
0340	Hirapur	1	0	0	0	1	0	3	0	0	0	6	0	4	0	16	0	0	0	215	492
0341	Mahmoodpur Thal	2	0	0	0	0	0	1	0	0	0	1	0	0	0	5	1	0	0	107	219
0342	Sadarpur	1	0	0	0	5	0	1	0	1	0	10	0	1	0	51	4	0	0	705	1287
Summary for 'Nyay Panchayat' = 0031 (12 detail records)																					
Sum		5	0	0	0	7	0	5	0	2	0	36	0	8	0	111	6	0	0	2537	4697

1	2	3	4	5	6	7	8	9	10	11	12	13	14	15	16	17	18	19	20	21	22
0032	**Parara Lakhanpu**	**Nyay Panchayat / न्याय पंचायत**																			
0343	Barhnawa	468.00	268	268	1720	926	794	172	180	218	178	0	0	368	87	489	2	477	2	1	0
0344	Kha Dheria Khan Ja	266.00	219	251	1486	820	666	143	105	276	216	0	0	256	89	489	11	432	1	24	5
0345	Shekhanpur	223.00	128	158	1068	591	477	90	79	109	73	0	0	260	109	377	0	362	0	0	0
0346	Parhra Lakhanpur	327.00	275	275	1839	1027	812	165	152	229	165	0	0	505	211	597	3	524	0	30	0
0347	Dherhni Saraiya	194.00	243	260	1540	867	673	100	114	266	202	0	0	278	62	457	0	441	0	5	0
0348	Selapur	274.00	297	297	1906	1053	853	173	142	118	106	0	0	601	281	512	1	460	0	17	0
0349	Mau	101.00	67	67	477	269	208	43	36	52	44	0	0	165	65	137	0	112	0	14	0
0350	Bhainsi Kherha	103.00	101	101	593	312	281	55	66	26	24	0	0	214	104	152	0	132	0	7	0
Summary for 'Nyay Panchayat' = 0032 (8 detail records)																					
Sum		1956.00	1598	1677	10629	5865	4764	941	874	1294	1008	0	0	2647	1008	3210	17	2940	3	98	5

1	2	23	24	25	26	27	28	29	30	31	32	33	34	35	36	37	38	39	40	41	42
0032	**Parara Lakhanpu Nyay Panchayat / न्याय पंचायत**																				
0343	Barhnawa	0	0	0	0	0	0	4	0	0	0	0	0	0	0	7	0	0	0	437	792
0344	Kha Dheria Khan Jahanpur	0	0	0	0	0	0	11	0	0	0	0	0	1	0	21	5	0	0	331	655
0345	Shekhanpur	0	0	0	0	0	0	0	0	0	0	0	0	0	0	15	0	0	0	214	477
0346	Parhra Lakhanpur	0	0	0	0	0	0	3	0	0	0	2	0	3	0	35	3	0	1	430	808
0347	Dherhni Saraiya	0	0	0	0	0	0	0	0	0	0	4	0	0	0	7	0	0	0	410	673
0348	Selapur	0	0	0	0	0	0	5	0	1	0	6	0	0	0	23	1	0	0	541	852
0349	Mau	0	0	0	0	0	0	1	0	0	0	2	0	1	0	7	0	0	0	132	208
0350	Bhainsi Kherha	0	0	0	0	0	0	1	0	0	0	0	0	0	0	12	0	0	0	160	281
Summary for 'Nyay Panchayat' = 0032 (8 detail records)																					
Sum		0	0	0	0	0	0	25	0	1	0	14	0	5	0	127	9	0	1	2655	4746

1	2	3	4	5	6	7	8	9	10	11	12	13	14	15	16	17	18	19	20	21	22
0033	**Rudamau**	**Nyay Panchayat / न्याय पंचायत**																			
0351	Shuklapur Bhagat	991.00	794	857	5077	2807	2270	540	529	1637	1325	0	0	1058	215	1551	56	1312	52	166	1
0352	Usraha	106.00	94	94	431	232	199	37	42	134	118	0	0	46	12	153	0	153	0	0	0
0353	Pilkhana	108.00	56	58	419	223	196	48	37	18	11	0	0	119	54	106	0	94	0	0	0
0354	Terhiya	125.00	28	30	185	104	81	16	20	0	0	0	0	60	32	55	0	53	0	0	0
0355	Barhas	227.00	230	230	1361	750	611	157	139	185	163	0	0	275	65	420	0	363	0	52	0
0356	Firozpur	79.00	125	125	663	372	291	62	46	90	54	0	0	182	29	188	4	173	4	0	0
0357	Ruiya	402.00	221	221	1380	742	638	169	134	429	343	0	0	206	38	398	9	238	5	107	3
0358	Chandauli	304.00	236	236	1371	753	618	162	112	392	300	0	0	353	58	379	5	309	1	57	0
0359	Rudamau	718.00	474	474	2805	1573	1232	285	212	430	317	0	0	563	159	870	28	708	2	64	11
0360	Daulatyarpur	391.00	297	297	1599	910	689	187	164	498	355	0	0	211	121	454	14	181	1	118	0
0361	Sahijana	333.00	236	256	1617	893	724	143	144	240	190	0	0	404	134	457	2	356	0	68	1
Summary for 'Nyay Panchayat' = 0033 (11 detail records)																					
Sum		3784.00	2791	2878	16908	9359	7549	1806	1579	4053	3176	0	0	3477	917	5031	118	3940	65	632	16

1	2	23	24	25	26	27	28	29	30	31	32	33	34	35	36	37	38	39	40	41	42
0033	**Rudamau Nyay Panchayat / न्याय पंचायत**																				
0351	Shuklapur Bhagat	1	0	0	0	2	0	12	0	0	0	16	0	7	0	35	3	0	0	1256	2214
0352	Usrahi	0	0	0	0	0	0	0	0	0	0	0	0	0	0	0	0	0	0	79	199
0353	Pilkhana	0	0	0	0	2	0	4	0	0	0	1	0	1	0	4	0	0	0	117	196
0354	Terhiya	0	0	0	0	0	0	0	0	0	0	1	0	0	0	1	0	0	0	49	81
0355	Barhas	0	0	0	0	0	0	0	0	0	0	1	0	0	0	4	0	0	0	330	611
0356	Firozpur	0	0	0	0	0	0	2	0	3	0	3	0	0	0	7	0	0	0	184	287
0357	Ruiya	4	0	0	0	0	0	9	0	0	0	8	0	1	0	31	1	0	16	344	613
0358	Chandauli	5	0	0	0	1	1	0	0	0	0	0	0	1	0	6	3	0	0	374	613
0359	Rudamau	11	0	0	0	31	14	3	0	6	1	17	0	3	0	27	0	0	0	703	1204
0360	Daulatyarpur	4	0	0	0	3	9	73	1	8	0	24	1	4	0	39	2	0	0	456	675
0361	Sahijana	2	0	0	0	0	0	8	0	6	0	0	0	0	0	17	1	0	1	436	721
Summary for 'Nyay Panchayat' = 0033 (11 detail records)																					
Sum		27	0	0	0	39	24	111	1	23	1	71	1	17	0	171	10	0	17	4328	7414

1	2	3	4	5	6	7	8	9	10	11	12	13	14	15	16	17	18	19	20	21	22
0034	**Atwaali Mardanp**	**Nyay Panchayat / न्याय पंचायत**																			
0362	Baghaurha	245.00	181	198	1246	693	553	120	138	117	70	0	0	298	51	408	13	309	10	69	3
0363	Newada Gambhi	206.00	143	148	992	511	481	117	109	62	57	0	0	256	153	254	0	196	0	26	0
0364	Shahbda	428.00	365	365	2314	1285	1029	225	216	357	265	0	0	622	223	724	42	512	11	126	15
0365	Barhiya Kherha	450.00	263	312	1712	960	752	162	157	414	307	0	0	496	129	530	8	491	7	17	0
0366	Saunhar	226.00	205	205	1047	577	470	104	95	289	245	0	0	299	81	317	6	308	3	2	0
0367	Atwa Ali Mardanpu	699.00	584	592	3173	1770	1403	307	240	346	249	0	0	1048	479	911	31	706	24	86	0
0368	Seorhai	496.00	356	358	2043	1104	939	206	193	449	369	0	0	546	171	552	14	475	3	28	0
0369	Gautara	370.00	223	223	1285	687	598	103	96	143	114	0	0	402	205	400	3	367	0	1	0
Summary for 'Nyay Panchayat' = 0034 (8 detail records)																					
Sum		3120.00	2320	2401	13812	7587	6225	1344	1244	2177	1676	0	0	3967	1492	4096	117	3364	58	355	18

1	2	23	24	25	26	27	28	29	30	31	32	33	34	35	36	37	38	39	40	41	42
0034	**Atwaali Mardanp Nyay Panchayat / न्याय पंचायत**																				
0362	Baghaurha	0	0	0	0	0	0	0	0	0	0	0	0	1	0	29	0	0	0	285	540
0363	Newada Gambhi	0	0	0	0	10	0	1	0	0	0	3	0	0	0	18	0	0	0	257	481
0364	Shahbda	1	0	0	0	5	2	14	0	1	0	28	12	5	0	32	2	0	36	561	951
0365	Barhiya Kherha	6	0	0	0	1	0	5	0	1	0	0	0	2	0	7	1	0	0	430	744
0366	Saunhar	0	0	0	0	0	0	3	1	0	0	1	0	0	0	3	2	0	0	260	464
0367	Atwa Ali Mardanpur	0	0	0	0	22	0	10	0	2	0	15	0	6	0	64	7	0	0	859	1372
0368	Seorhai	0	0	0	0	15	5	7	0	2	0	1	0	2	0	22	6	0	0	552	925
0369	Gautara	3	1	0	0	0	0	3	0	2	0	0	0	9	0	15	2	0	0	287	595
Summary for 'Nyay Panchayat' = 0034 (8 detail records)																					
Sum		10	1	0	0	53	7	43	1	8	0	48	12	25	0	190	20	0	36	3491	6072

1	2	3	4	5	6	7	8	9	10	11	12	13	14	15	16	17	18	19	20	21	22
0035	**Kursath Buzurj (**	**Nyay Panchayat / न्याय पंचायत**																			
0370	Kursath Buzurg	1202.00	319	319	1692	951	741	160	132	390	293	0	0	443	143	518	0	283	0	195	0
0371	Kursath Khurd	567.00	270	270	1490	806	684	110	121	169	157	0	0	503	218	439	4	352	0	32	0
0372	Samukha	261.00	128	128	756	400	356	80	66	85	68	0	0	237	129	208	1	193	0	4	0
0373	Parnakha	274.00	204	205	1140	623	517	105	95	159	128	0	0	337	123	333	27	307	17	11	9
0374	Dakauli	216.00	188	188	1300	701	599	128	106	185	136	0	0	398	168	353	17	316	4	18	11
0375	Madarpur Khurda	303.00	231	231	1320	737	583	154	127	248	201	0	0	321	85	387	14	322	10	42	4
0376	Jalihapur	181.00	212	212	1131	595	536	100	78	59	49	0	0	391	183	310	5	202	0	54	0
0377	Sendhrauli	127.00	120	142	995	523	472	105	105	190	156	0	0	311	134	261	3	240	0	0	0
0378	Bhajehata	170.00	63	89	565	325	240	33	28	89	53	0	0	216	76	182	20	157	7	18	13
0379	Khurrampur	48.00	21	21	161	96	65	16	14	88	57	0	0	41	11	51	24	40	7	9	17
0380	Sariyan Belwar	81.00	51	51	418	229	189	42	34	69	61	0	0	133	70	109	47	88	22	16	25
Summary for 'Nyay Panchayat' = 0035 (11 detail records)																					
Sum		3430.00	1807	1856	10968	5986	4982	1033	906	1731	1359	0	0	3331	1340	3151	162	2500	67	399	79

1	2	23	24	25	26	27	28	29	30	31	32	33	34	35	36	37	38	39	40	41	42
0035	**Kursath Buzurj (Nyay Panchayat / न्याय पंचायत**																				
0370	Kursath Buzurg	7	0	0	0	0	0	0	0	0	0	4	0	2	0	27	0	0	0	433	741
0371	Kursath Khurd	2	0	0	0	5	0	10	1	0	0	5	0	0	0	33	3	0	0	367	680
0372	Samukha	0	0	0	0	0	0	0	0	0	0	0	0	0	0	11	1	0	0	192	355
0373	Parnakha	0	0	0	0	0	0	0	0	0	0	0	0	0	0	15	1	0	0	290	490
0374	Dakauli	1	0	0	0	3	0	2	1	2	0	0	0	0	0	11	1	0	0	348	582
0375	Madarpur Khurda	0	0	0	0	1	0	1	0	4	0	0	0	0	0	17	0	0	0	350	569
0376	Jalihapur	5	0	0	0	17	2	1	0	2	0	3	1	0	0	26	2	0	0	285	531
0377	Sendhrauli	0	0	0	0	0	0	4	0	4	0	4	0	1	0	8	3	0	0	262	469
0378	Bhajchata	0	0	0	0	0	0	0	0	0	0	0	0	0	0	7	0	0	0	143	220
0379	Khurrampur	0	0	0	0	0	0	0	0	0	0	0	0	0	0	2	0	0	0	45	41
0380	Sariyan Belwar	0	0	0	0	0	0	0	0	0	0	1	0	0	0	4	0	0	0	120	142
Summary for 'Nyay Panchayat' = 0035 (11 detail records)																					
Sum		15	0	0	0	26	2	18	2	12	0	17	1	3	0	161	11	0	0	2835	4820

1	2	3	4	5	6	7	8	9	10	11	12	13	14	15	16	17	18	19	20	21	22
0036	**Bhithai**	**Nyay Panchayat / न्याय पंचायत**																			
0381	Terwa	250.00	147	147	853	460	393	69	64	76	78	0	0	153	38	233	1	213	1	8	0
0382	Ruknapur	207.00	245	248	1387	745	642	126	98	98	81	0	0	452	240	375	29	235	1	58	17
0383	Sharfuddinpur	163.00	132	160	992	528	464	86	86	116	93	0	0	308	131	256	45	187	40	43	4
0384	Piprawan	141.00	206	230	1515	840	675	150	119	207	146	0	0	442	227	419	25	283	0	68	0
0385	Sanjalpur	32.00	40	49	314	170	144	23	37	54	41	0	0	65	10	102	1	87	1	13	0
0386	Khemipur	183.00	116	116	703	389	314	55	45	93	67	0	0	231	114	157	1	140	1	3	0
0387	Keoti Khuwazagipu	206.00	222	271	1617	889	728	129	129	171	143	0	0	514	210	416	11	302	1	81	0
0388	Shekhwapur	157.00	124	124	741	404	337	70	59	67	54	0	0	247	118	196	2	182	0	9	0
0389	Bhithai	312.00	324	325	1909	1034	875	168	129	136	129	0	0	559	285	491	37	327	0	49	3
Summary for 'Nyay Panchayat' = 0036 (9 detail records)																					
Sum		1651.00	1556	1670	10031	5459	4572	876	766	1018	832	0	0	2971	1373	2645	152	1956	45	332	24
0037	**Uncha Gaon**	**Nyay Panchayat / न्याय पंचायत**																			
0390	Chandipur	64.00	82	82	579	322	257	44	58	61	45	0	0	194	70	151	4	86	0	20	0
0391	Rasoolapur	111.00	125	148	787	419	368	67	60	46	47	0	0	287	147	189	52	113	0	28	5
0392	Qazipur Farhat Nag	191.00	281	307	2170	1163	1007	223	261	80	78	0	0	555	216	601	202	165	4	70	3
0393	Mohiuddinpur	496.00	102	139	868	464	404	75	88	110	75	0	0	239	97	257	7	155	2	71	1
0394	Unchagaon	272.00	205	303	1932	1066	866	184	168	68	59	0	0	553	221	587	38	372	25	115	10
0395	Kherwa	198.00	211	220	1317	717	600	118	70	50	40	0	0	374	180	371	7	222	0	50	0
0396	Suwapur	108.00	20	20	123	76	47	8	10	0	0	0	0	19	0	33	0	32	0	1	0
0397	Qazipur Nai Basti	278.00	181	182	998	525	473	97	115	141	121	0	0	152	2	285	3	285	3	0	0
Summary for 'Nyay Panchayat' = 0037 (8 detail records)																					
Sum		1718.00	1207	1401	8774	4752	4022	816	830	556	465	0	0	2373	933	2474	313	1430	34	355	19

1	2	23	24	25	26	27	28	29	30	31	32	33	34	35	36	37	38	39	40	41	42
0036	**Bhithai** **Nyay Panchayat / न्याय पंचायत**																				
0381	Terwa	0	0	0	0	0	0	1	0	0	0	3	0	2	0	6	0	0	0	227	392
0382	Ruknapur	0	0	0	0	2	1	6	0	1	0	11	1	4	0	58	9	0	150	370	463
0383	Sharfuddinpur	0	0	0	0	0	0	1	0	1	0	1	0	1	0	22	1	0	42	272	377
0384	Piprawan	0	0	0	0	22	19	1	0	1	0	9	0	1	0	34	6	0	0	421	650
0385	Sanjalpur	0	0	0	0	0	0	0	0	0	0	0	0	0	0	2	0	0	0	68	143
0386	Khemipur	0	0	0	0	6	0	0	0	0	0	1	0	0	0	7	0	0	0	232	313
0387	Kcoti Khuwazagipur	6	4	0	0	0	0	11	2	1	0	2	0	0	0	13	4	0	0	473	717
0388	Shekhwapur	0	0	0	0	0	0	0	0	0	0	1	0	0	0	4	2	0	0	208	335
0389	Bhithai	2	0	0	0	45	7	3	20	0	0	15	0	1	0	49	7	0	0	543	838
Summary for 'Nyay Panchayat' = 0036 (9 detail records)																					
Sum		8	4	0	0	75	27	23	22	4	0	43	1	9	0	195	29	0	192	2814	4228
0037	**Uncha Gaon** **Nyay Panchayat / न्याय पंचायत**																				
0390	Chandipur	2	0	0	0	0	0	11	0	1	0	5	0	1	0	25	4	0	0	171	253
0391	Rasoolapur	2	1	0	0	6	40	1	0	1	0	6	0	0	0	32	6	0	0	230	316
0392	Qazipur Farhat Nagar	0	0	2	0	282	187	14	2	0	0	11	0	0	0	57	6	0	0	562	805
0393	Mohiuddinpur	0	0	0	0	11	0	5	0	0	0	2	1	0	0	13	3	0	0	207	397
0394	Unchagaon	0	0	0	0	3	0	5	0	2	0	4	0	3	0	83	3	0	0	479	828
0395	Kherwa	0	0	0	0	7	1	15	0	1	0	30	0	0	0	46	6	0	0	346	593
0396	Suwapur	0	0	0	0	0	0	0	0	0	0	0	0	0	0	0	0	6	7	37	40
0397	Qazipur Nai Basti	0	0	0	0	0	0	0	0	0	0	0	0	0	0	0	0	0	0	240	470
Summary for 'Nyay Panchayat' = 0037 (8 detail records)																					
Sum		4	1	2	0	309	228	51	2	5	0	58	1	4	0	256	28	6	7	2272	3702

1	2	3	4	5	6	7	8	9	10	11	12	13	14	15	16	17	18	19	20	21	22
0038	**Shahpur Basudev**	**Nyay Panchayat / न्याय पंचायत**																			
0398	Iksai	229.00	241	280	1607	892	715	129	144	312	251	0	0	366	82	527	0	393	0	122	0
0399	Shahpur Basudev	393.00	228	258	1460	785	675	143	174	255	220	0	0	354	134	450	15	434	14	2	0
0400	Saray Ud	152.00	91	91	640	342	298	41	45	142	124	0	0	117	8	182	0	180	0	0	0
0401	Neoli	216.00	81	81	738	426	312	62	57	39	29	0	0	189	63	244	0	225	0	18	0
0402	Morhiya Kherha	358.00	201	257	1439	811	628	152	116	192	129	0	0	294	39	445	10	387	9	50	1
0403	Gaura	778.00	422	438	2378	1403	975	210	176	337	211	0	0	593	211	872	46	762	5	93	41
0404	Kalhamau	89.00	20	21	187	96	91	15	16	0	0	0	0	27	0	66	0	63	0	0	0
0405	Fatteypur Chougaw	342.00	190	197	1091	617	474	83	78	124	109	0	0	182	27	335	5	322	4	10	0
0406	Indlapur	250.00	119	124	651	374	277	91	63	93	69	0	0	77	6	213	2	210	2	0	0
0407	Hasanpur Jeoli	371.00	210	239	1345	757	588	124	121	111	87	0	0	230	32	432	2	426	2	3	0
0408	Hasanpur Gopal	72.00	0	0	0	0	0	0	0	0	0	0	0	0	0	0	0	0	0	0	0
0409	Zehdipur	169.00	153	153	919	484	435	96	116	123	110	0	0	91	1	251	0	225	0	24	0
0410	Nibhamau	86.00	34	34	231	139	92	28	24	13	10	0	0	11	0	101	0	101	0	0	0
Summary for 'Nyay Panchayat' = 0038 (13 detail records)																					
Sum		3505.00	1990	2173	12686	7126	5560	1174	1130	1741	1349	0	0	2531	603	4118	80	3728	36	322	42

1	2	23	24	25	26	27	28	29	30	31	32	33	34	35	36	37	38	39	40	41	42
0038	**Shahpur Basudev Nyay Panchayat / न्याय पंचायत**																				
0398	Iksai	0	0	0	0	1	0	0	0	0	0	0	0	0	0	11	0	0	0	365	715
0399	Shahpur Basudev	0	0	0	0	0	0	1	0	1	0	2	0	1	0	9	1	0	0	335	660
0400	Saray Ud	0	0	0	0	0	0	0	0	0	0	0	0	0	0	2	0	0	0	160	298
0401	Neoli	0	0	0	0	0	0	0	0	0	0	1	0	0	0	0	0	0	0	182	312
0402	Morhiya Kherha	1	0	0	0	0	0	0	0	0	0	0	0	0	0	7	0	0	0	366	618
0403	Gaura	0	0	0	0	0	0	2	0	0	0	2	0	0	0	13	0	0	0	531	929
0404	Kalhamau	0	0	0	0	0	0	1	0	0	0	0	0	0	0	2	0	0	0	30	91
0405	Fatteypur Chougawan	0	0	0	0	0	1	0	0	0	0	0	0	0	0	3	0	0	0	282	469
0406	Indlapur	0	0	0	0	0	0	0	0	0	0	0	0	0	0	3	0	0	0	161	275
0407	Hasanpur Jeoli	0	0	0	0	0	0	0	0	0	0	0	0	0	0	3	0	0	32	325	554
0408	Hasanpur Gopal	0	0	0	0	0	0	0	0	0	0	0	0	0	0	0	0	0	0	0	0
0409	Zehdipur	0	0	0	0	0	0	0	0	0	0	0	0	0	0	2	0	0	123	233	312
0410	Nibhamau	0	0	0	0	0	0	0	0	0	0	0	0	0	0	0	0	0	0	38	92
Summary for 'Nyay Panchayat' = 0038 (13 detail records)																					
Sum		1	0	0	0	1	1	4	0	1	0	5	0	1	0	55	1	0	155	3008	5325

1	2	3	4	5	6	7	8	9	10	11	12	13	14	15	16	17	18	19	20	21	22
0039	**Babat Mau Tigaw**	**Nyay Panchayat / न्याय पंचायत**																			
0411	Terwa Kulli	1396.00	556	571	3274	1833	1441	384	361	271	216	0	0	633	151	976	12	872	11	77	0
0412	Lonari Rahimpur	262.00	135	135	806	447	359	94	77	32	21	0	0	89	11	267	6	264	6	2	0
0413	Biraichmau	261.00	246	250	1384	807	577	118	92	95	66	0	0	120	4	517	0	504	0	8	0
0414	Mawaiya	170.00	39	45	275	148	127	25	29	0	0	0	0	7	0	75	0	75	0	0	0
0415	Matiyamau	689.00	723	747	5097	2808	2289	633	565	76	52	0	0	591	152	1631	6	1560	0	43	0
0416	Babatmau	1204.00	989	1000	6247	3454	2793	689	628	390	305	0	0	1314	230	1842	40	1611	31	166	6
0417	Jalalpur	16.00	0	0	0	0	0	0	0	0	0	0	0	0	0	0	0	0	0	0	0
0418	Taukalabad	104.00	54	54	388	222	166	47	36	0	0	0	0	44	0	114	0	114	0	0	0
Summary for 'Nyay Panchayat' = 0039 (8 detail records)																					
Sum		4102.00	2742	2802	17471	9719	7752	1990	1788	864	660	0	0	2798	548	5422	64	5000	48	296	6

1	2	23	24	25	26	27	28	29	30	31	32	33	34	35	36	37	38	39	40	41	42
0039	Babat Mau Tigaw **Nyay Panchayat** / न्याय पंचायत																				
0411	Terwa Kulli	0	0	0	0	0	0	5	0	0	0	2	0	0	0	20	1	0	0	857	1429
0412	Lonari Rahimpur	0	0	0	0	0	0	0	0	0	0	0	0	0	0	1	0	0	0	180	353
0413	Biraichmau	0	0	0	0	0	0	0	0	0	0	0	0	0	0	5	0	0	0	290	577
0414	Mawaiya	0	0	0	0	0	0	0	0	0	0	0	0	0	0	0	0	0	0	73	127
0415	Matiyamau	0	0	0	0	0	0	3	0	0	0	8	1	2	0	15	5	0	0	1177	2283
0416	Babatmau	3	0	0	0	1	0	4	0	0	0	4	0	3	0	50	3	0	0	1612	2753
0417	Jalalpur	0	0	0	0	0	0	0	0	0	0	0	0	0	0	0	0	0	0	0	0
0418	Taukalabad	0	0	0	0	0	0	0	0	0	0	0	0	0	0	0	0	0	0	108	166
Summary for 'Nyay Panchayat' = 0039 (8 detail records)																					
Sum		3	0	0	0	1	0	12	0	0	0	14	1	5	0	91	9	0	0	4297	7688

1	2	3	4	5	6	7	8	9	10	11	12	13	14	15	16	17	18	19	20	21	22
0040	**Radhopur**	**Nyay Panchayat / न्याय पंचायत**																			
0419	Haripura	130.00	157	157	952	556	396	127	104	55	41	0	0	209	33	301	0	301	0	0	0
0420	Balehra Kamal Nag	320.00	152	175	1133	610	523	126	126	106	89	0	0	263	57	302	2	285	1	3	0
0421	Garhi Rasoolpur	200.00	89	89	581	319	262	79	64	29	24	0	0	90	22	160	3	123	0	25	2
0422	Mohabbatpur	190.00	154	174	1023	581	442	106	88	80	56	0	0	263	57	318	3	245	3	69	0
0423	Narainmau	276.00	69	69	494	269	225	48	43	156	131	0	0	112	20	146	0	144	0	0	0
0424	Karwa	405.00	160	160	1154	653	501	112	109	265	211	0	0	142	49	341	1	339	1	0	0
0425	Thathia Zahidpur	434.00	207	210	1280	689	591	131	159	303	261	0	0	288	86	374	0	366	0	2	0
0426	Newada	46.00	136	136	755	414	341	73	50	27	29	0	0	190	99	224	0	218	0	0	0
0427	Raghopur	695.00	609	610	3887	2137	1750	450	395	195	182	0	0	762	133	1161	3	1071	3	36	0
0428	Mang Raha	373.00	175	175	1216	651	565	126	148	107	105	0	0	255	71	359	40	346	35	3	1
0429	Mahimpur	342.00	83	83	435	240	195	41	51	0	0	0	0	23	0	151	0	151	0	0	0
0430	Kutuapur	1125.00	439	439	2594	1421	1173	319	277	223	188	0	0	360	27	746	7	724	3	18	4
Summary for 'Nyay Panchayat' = 0040 (12 detail records)																					
Sum		4536.00	2430	2477	15504	8540	6964	1738	1614	1546	1317	0	0	2957	654	4583	59	4313	46	156	7
Summary for 'Tahsil' = 0030 (100 detail records)																					
Sum		30502.00	20160	21103	127545	70338	57207	12769	11462	16101	12735	0	0	29738	9799	38138	1202	32238	510	3112	222
Summary for 'CD Block' = 0130 (100 detail records)																					
Sum		30502.00	20160	21103	127545	70338	57207	12769	11462	16101	12735	0	0	29738	9799	38138	1202	32238	510	3112	222

1	2	23	24	25	26	27	28	29	30	31	32	33	34	35	36	37	38	39	40	41	42
0040	**Radhopur Nyay Panchayat / न्याय पंचायत**																				
0419	Haripura	0	0	0	0	0	0	0	0	0	0	0	0	0	0	0	0	0	0	255	396
0420	Balchra Kamal Nagar	0	0	0	0	0	0	1	0	0	0	1	0	1	0	11	1	0	0	308	521
0421	Garhi Rasoolpur	0	0	0	0	7	0	0	0	0	0	0	0	0	0	5	1	0	0	159	259
0422	Mohabbatpur	0	0	0	0	1	0	0	0	0	0	0	0	0	0	3	0	0	0	263	439
0423	Narainmau	0	0	0	0	0	0	0	0	0	0	0	0	0	0	2	0	0	0	123	225
0424	Karwa	0	0	0	0	0	0	0	0	0	0	0	0	0	0	2	0	0	0	312	500
0425	Thathia Zahidpur	0	0	0	0	0	0	0	0	0	0	3	0	0	0	3	0	0	0	315	591
0426	Newada	0	0	0	0	0	0	0	0	0	0	0	0	0	0	6	0	0	0	190	341
0427	Raghopur	3	0	0	0	4	0	11	0	4	0	6	0	4	0	22	0	0	6	976	1741
0428	Mang Raha	2	1	0	0	0	0	1	0	0	0	0	0	1	0	6	3	0	0	292	525
0429	Mahimpur	0	0	0	0	0	0	0	0	0	0	0	0	0	0	0	0	0	0	89	195
0430	Kutuapur	0	0	0	0	0	0	0	0	0	0	0	0	0	0	4	0	0	27	675	1139
Summary for 'Nyay Panchayat' = 0040 (12 detail records)																					
Sum		5	1	0	0	12	0	13	0	4	0	10	0	6	0	64	5	0	33	3957	6872
Summary for 'Tahsil' = 0030 (100 detail records)																					
Sum		78	7	2	0	523	289	305	28	60	1	316	17	83	0	1421	128	6	441	32194	55564
Summary for 'CD Block' = 0130 (100 detail records)																					
Sum		78	7	2	0	523	289	305	28	60	1	316	17	83	0	1421	128	6	441	32194	55564

1	2	3	4	5	6	7	8	9	10	11	12	13	14	15	16	17	18	19	20	21	22
0140	**Mallawan**	**CD Block / सा. वि. खण्ड**																			
															तहसील / Tahsil			**Bilgram**			**0030**
0041	**Bansa**	**Nyay Panchayat / न्याय पंचायत**																			
0431	Khangheria	603.00	464	464	2751	1465	1286	279	277	199	167	0	0	820	325	752	6	487	0	198	0
0432	Manjhgaon	638.00	434	435	2860	1502	1358	227	240	244	224	0	0	992	559	743	130	473	40	88	25
0433	Bansa	1435.00	778	779	4373	2313	2060	364	377	448	326	0	0	1391	758	1227	120	736	6	193	46
0434	Kanthari	554.00	371	375	2173	1182	991	222	210	316	256	0	0	568	219	616	7	541	0	41	0
0435	Nayagaon	302.00	281	313	1652	907	745	169	155	233	178	0	0	464	193	500	1	348	0	37	0
Summary for 'Nyay Panchayat' = 0041 (5 detail records)																					
Sum		3532.00	2328	2366	13809	7369	6440	1261	1259	1440	1151	0	0	4235	2054	3838	264	2585	46	557	71
0042	**Visheshwarpur**	**Nyay Panchayat / न्याय पंचायत**																			
0436	Tarhatiya	114.00	77	77	490	260	230	41	43	88	73	0	0	152	75	140	2	130	0	1	0
0437	Maghiyaec Zaferpu	367.00	224	224	1232	689	543	122	134	310	260	0	0	284	45	407	1	397	0	5	0
0438	Daroo Kuinya	355.00	204	204	1330	738	592	137	115	166	117	0	0	420	176	391	1	351	0	12	0
0439	Herwal	371.00	144	164	1030	554	476	105	92	25	27	0	0	347	200	322	1	292	0	6	0
0440	Visheshwarpur	173.00	88	98	492	273	219	47	42	71	43	0	0	167	106	154	2	143	0	0	0
0441	Santapur	67.00	0	0	0	0	0	0	0	0	0	0	0	0	0	0	0	0	0	0	0
0442	Bhasoorha	81.00	72	72	439	245	194	50	41	84	78	0	0	110	37	140	2	131	1	5	0
0443	Bakhaura	412.00	319	351	1964	1055	909	198	157	217	190	0	0	435	127	571	88	513	84	30	0
0444	Newada Paras	428.00	171	199	1235	674	561	146	106	272	225	0	0	281	78	351	102	276	80	45	16
Summary for 'Nyay Panchayat' = 0042 (9 detail records)																					
Sum		2368.00	1299	1389	8212	4488	3724	846	730	1233	1013	0	0	2196	844	2476	199	2233	165	104	16

1	2	23	24	25	26	27	28	29	30	31	32	33	34	35	36	37	38	39	40	41	42
0140	Mallawan	CD Block / सा. वि. खण्ड																			
														तहसील / Tahsil				Bilgram			0030
0041	Bansa	Nyay Panchayat / न्याय पंचायत																			
0431	Khangheria	6	0	0	0	0	0	3	0	0	0	5	0	0	0	53	6	0	0	713	1280
0432	Manjhgaon	15	2	0	0	29	11	1	0	0	0	27	39	0	0	110	13	0	0	759	1228
0433	Bansa	19	2	0	0	70	25	7	0	0	0	54	9	0	0	148	32	0	15	1086	1925
0434	Kanthari	0	0	0	0	6	7	5	0	0	0	1	0	0	0	22	0	0	0	566	984
0435	Nayagaon	12	0	0	0	7	0	0	0	0	0	23	0	0	0	73	1	0	71	407	673
Summary for 'Nyay Panchayat' = 0041 (5 detail records)																					
Sum		52	4	0	0	112	43	16	0	0	0	110	48	0	0	406	52	0	86	3531	6090
0042	Visheshwarpur	Nyay Panchayat / न्याय पंचायत																			
0436	Tarhatiya	0	0	0	0	0	0	0	0	0	0	0	0	0	0	9	2	0	0	120	228
0437	Maghiyaee Zaferpur	0	0	0	0	0	0	0	0	0	0	1	0	0	0	4	1	0	0	282	542
0438	Daroo Kuinya	1	0	0	0	1	0	0	0	0	0	4	0	0	0	22	1	7	13	340	578
0439	Herwal	0	0	0	0	0	0	0	0	0	0	0	0	0	0	24	1	0	0	232	475
0440	Visheshwarpur	0	0	0	0	0	0	0	0	0	0	1	0	0	0	10	2	0	0	119	217
0441	Santapur	0	0	0	0	0	0	0	0	0	0	0	0	0	0	0	0	0	0	0	0
0442	Bhasoorha	0	0	0	0	0	0	0	0	0	0	0	0	0	0	4	1	0	41	105	151
0443	Bakhaura	0	0	0	0	6	0	0	0	3	0	6	1	0	0	13	3	0	0	484	821
0444	Newada Paras	6	3	0	0	2	0	1	1	0	0	14	0	0	0	7	2	0	15	323	444
Summary for 'Nyay Panchayat' = 0042 (9 detail records)																					
Sum		7	3	0	0	9	0	1	1	3	0	26	1	0	0	93	13	7	69	2005	3456

1	2	3	4	5	6	7	8	9	10	11	12	13	14	15	16	17	18	19	20	21	22
0043	**Purbawan**	**Nyay Panchayat / न्याय पंचायत**																			
0445	Nasrat Nagar	75.00	0	0	0	0	0	0	0	0	0	0	0	0	0	0	0	0	0	0	0
0446	Bandipur	350.00	0	0	0	0	0	0	0	0	0	0	0	0	0	0	0	0	0	0	0
0447	Shyampur	182.00	0	0	0	0	0	0	0	0	0	0	0	0	0	0	0	0	0	0	0
0448	Bhagwant Nagar	160.00	0	0	0	0	0	0	0	0	0	0	0	0	0	0	0	0	0	0	0
0449	Govardhanpur	78.00	0	0	0	0	0	0	0	0	0	0	0	0	0	0	0	0	0	0	0
0450	Mirzapur	88.00	0	0	0	0	0	0	0	0	0	0	0	0	0	0	0	0	0	0	0
0451	Tendua	374.00	358	358	1975	1062	913	161	133	116	80	0	0	712	394	542	12	369	0	47	1
0452	Goswa	249.00	317	317	1694	911	783	150	119	161	109	0	0	587	347	474	48	311	0	53	2
0453	Purwawan	813.00	713	715	3748	2024	1724	313	277	505	415	0	0	1336	709	1091	50	826	9	43	9
0454	Bikapur	267.00	216	216	1199	681	518	97	82	72	48	0	0	384	174	398	0	377	0	7	0
0455	Newada Mahmood	162.00	49	49	312	171	141	32	33	0	0	0	0	42	6	107	0	107	0	0	0
0456	Ganga Rampur	180.00	0	0	0	0	0	0	0	0	0	0	0	0	0	0	0	0	0	0	0
0457	Darapur	261.00	165	165	1031	572	459	118	97	104	112	0	0	259	86	306	3	279	0	19	0
0458	Bharhwal Salempur	294.00	231	231	1432	773	659	134	136	159	121	0	0	420	162	379	6	353	0	14	0
0459	Barauna	284.00	384	470	2535	1366	1169	238	240	457	395	0	0	735	370	691	14	526	1	139	10
0460	Raghorampur	160.00	86	86	511	296	215	60	44	129	99	0	0	168	75	155	0	151	0	0	0
0461	Bhagtoopur	108.00	101	101	600	319	281	64	48	118	102	0	0	142	46	171	0	169	0	2	0
0462	Nasirpur	149.00	82	82	465	265	200	40	37	39	31	0	0	79	16	169	30	158	0	7	30
Summary for 'Nyay Panchayat' = 0043 (18 detail records)																					
Sum		4234.00	2702	2790	15502	8440	7062	1407	1246	1860	1512	0	0	4864	2385	4483	163	3626	10	331	52

1	2	23	24	25	26	27	28	29	30	31	32	33	34	35	36	37	38	39	40	41	42
0043	Purbawan Nyay Panchayat / न्याय पंचायत																				
0445	Nasrat Nagar	0	0	0	0	0	0	0	0	0	0	0	0	0	0	0	0	0	0	0	0
0446	Bandipur	0	0	0	0	0	0	0	0	0	0	0	0	0	0	0	0	0	0	0	0
0447	Shyampur	0	0	0	0	0	0	0	0	0	0	0	0	0	0	0	0	0	0	0	0
0448	Bhagwant Nagar	0	0	0	0	0	0	0	0	0	0	0	0	0	0	0	0	0	0	0	0
0449	Govardhanpur	0	0	0	0	0	0	0	0	0	0	0	0	0	0	0	0	0	0	0	0
0450	Mirzapur	0	0	0	0	0	0	0	0	0	0	0	0	0	0	0	0	0	0	0	0
0451	Tendua	3	0	0	0	14	2	1	0	0	0	2	0	0	0	106	9	0	11	520	890
0452	Goswa	4	0	0	0	6	5	0	0	1	0	39	35	0	0	60	6	8	68	429	667
0453	Purwawan	16	0	0	0	24	16	2	0	1	0	45	3	0	0	134	13	0	0	933	1674
0454	Bikapur	0	0	0	0	0	0	0	0	0	0	1	0	0	0	13	0	0	0	283	518
0455	Newada Mahmood	0	0	0	0	0	0	0	0	0	0	0	0	0	0	0	0	0	0	64	141
0456	Ganga Rampur	0	0	0	0	0	0	0	0	0	0	0	0	0	0	0	0	0	0	0	0
0457	Darapur	1	0	0	0	0	0	0	0	0	0	0	3	0	0	7	0	0	0	266	456
0458	Bharhwal Salempur	0	0	0	0	1	4	0	0	1	0	0	0	0	0	10	2	0	0	394	653
0459	Barauna	0	0	0	0	0	0	0	0	0	0	0	0	0	0	26	3	0	11	675	1144
0460	Raghorampur	0	0	0	0	0	0	0	0	0	0	0	0	0	0	4	0	0	0	141	215
0461	Bhagtoopur	0	0	0	0	0	0	0	0	0	0	0	0	0	0	0	0	0	0	148	281
0462	Nasirpur	0	0	0	0	0	0	0	0	0	0	2	0	0	0	2	0	0	0	96	170
Summary for 'Nyay Panchayat' = 0043 (18 detail records)																					
Sum		24	0	0	0	45	27	3	0	3	0	89	41	0	0	362	33	8	90	3949	6809

1	2	3	4	5	6	7	8	9	10	11	12	13	14	15	16	17	18	19	20	21	22
0044	**Ishwarpur Sai**	**Nyay Panchayat / न्याय पंचायत**																			
0463	Ishwarpur Saee	375.00	433	440	2685	1415	1270	233	250	159	142	0	0	850	401	699	8	528	0	77	3
0464	Munwarpur	107.00	66	66	384	220	164	45	23	40	28	0	0	104	46	125	0	119	0	4	0
0465	Islampur Jagai	444.00	317	342	2010	1075	935	240	207	316	261	0	0	501	203	576	4	568	4	3	0
0466	Manimau	135.00	83	83	631	343	288	77	49	63	35	0	0	176	59	186	3	186	3	0	0
0467	Daudpur	143.00	56	56	309	181	128	41	21	52	36	0	0	72	8	94	0	94	0	0	0
0468	Menhdipur	191.00	110	110	680	375	305	79	82	49	33	0	0	157	52	191	8	187	7	4	1
0469	Sumerpur	171.00	113	113	637	356	281	54	55	101	79	0	0	202	99	213	0	195	0	15	0
0470	Mahneypur	122.00	63	63	527	275	252	62	68	24	22	0	0	90	6	153	94	78	32	62	36
0471	Mirnagar	156.00	42	42	380	219	161	36	27	50	37	0	0	100	19	113	5	97	0	8	5
0472	Lachhipur	188.00	201	204	1280	697	583	156	120	329	290	0	0	314	138	373	1	299	1	60	0
0473	Bhool Bhawanipur	102.00	66	66	404	234	170	36	35	2	4	0	0	122	46	129	2	127	1	0	0
0474	Sadipur	41.00	0	0	0	0	0	0	0	0	0	0	0	0	0	0	0	0	0	0	0
0475	Mustafabad	100.00	131	132	775	411	364	78	73	86	75	0	0	157	80	209	1	201	1	3	0
0476	Sukroula	130.00	108	108	538	305	233	48	47	86	64	0	0	137	54	133	2	97	0	14	1
Summary for 'Nyay Panchayat' = 0044 (14 detail records)																					
Sum		2405.00	1789	1825	11240	6106	5134	1185	1057	1357	1106	0	0	2982	1211	3194	128	2776	49	250	46

1	2	23	24	25	26	27	28	29	30	31	32	33	34	35	36	37	38	39	40	41	42
0044	Ishwarpur Sai	Nyay Panchayat / न्याय पंचायत																			
0463	Ishwarpur Saee	0	0	0	0	14	4	8	0	0	0	15	0	3	0	54	1	0	0	716	1262
0464	Munwarpur	0	0	0	0	0	0	0	0	0	0	0	0	0	0	2	0	0	0	95	164
0465	Islampur Jagai	0	0	0	0	1	0	0	0	0	0	0	0	0	0	4	0	0	0	499	931
0466	Manimau	0	0	0	0	0	0	0	0	0	0	0	0	0	0	0	0	0	0	157	285
0467	Daudpur	0	0	0	0	0	0	0	0	0	0	0	0	0	0	0	0	0	0	87	128
0468	Menhdipur	0	0	0	0	0	0	0	0	0	0	0	0	0	0	0	0	0	0	184	297
0469	Sumerpur	0	0	0	0	0	0	0	0	0	0	2	0	0	0	1	0	0	0	143	281
0470	Mahneypur	0	0	0	0	5	23	0	1	0	0	5	0	0	0	3	2	0	0	122	158
0471	Mirnagar	0	0	0	0	0	0	0	0	0	0	3	0	0	0	5	0	0	1	106	155
0472	Lachhipur	0	0	0	0	1	0	0	0	0	0	0	0	0	0	13	0	0	0	324	582
0473	Bhool Bhawanipur	0	0	0	0	0	0	0	0	0	0	0	0	0	0	2	1	0	0	105	168
0474	Sadipur	0	0	0	0	0	0	0	0	0	0	0	0	0	0	0	0	0	0	0	0
0475	Mustafabad	0	0	0	0	0	0	0	0	0	0	0	0	0	0	5	0	0	0	202	363
0476	Sukroula	0	0	0	0	0	0	1	0	6	0	6	0	1	0	8	1	0	0	172	231
Summary for 'Nyay Panchayat' = 0044 (14 detail records)																					
Sum		0	0	0	0	21	27	9	1	6	0	31	0	4	0	97	5	0	1	2912	5005

1	2	3	4	5	6	7	8	9	10	11	12	13	14	15	16	17	18	19	20	21	22
0045	**Beria Nazeerpur**	**Nyay Panchayat / न्याय पंचायत**																			
0477	Ausanpur	96.00	63	63	436	235	201	55	43	51	29	0	0	91	46	119	3	91	2	17	0
0478	Harraiya	422.00	195	195	1249	695	554	148	112	16	9	0	0	314	80	352	4	334	3	5	0
0479	Hazratpur	73.00	120	120	666	367	299	66	69	9	8	0	0	150	41	206	0	205	0	0	0
0480	Dasraichmau	118.00	51	51	273	155	118	24	27	8	2	0	0	62	14	99	2	89	2	10	0
0481	Puranmau	357.00	229	230	1386	783	603	132	129	183	130	0	0	342	79	424	2	378	0	36	0
0482	Beria Nazirpur	449.00	334	334	2177	1210	967	253	240	166	152	0	0	490	134	676	0	665	0	0	0
0483	Sahimpur	26.00	37	37	210	117	93	21	23	117	93	0	0	21	3	76	1	50	0	25	0
0484	Murtaza Kullipur	109.00	109	109	392	231	161	2	0	0	0	0	0	40	5	204	70	198	69	2	1
0485	Shahpur Pawanr	1228.00	462	462	3134	1775	1359	361	301	250	188	0	0	595	168	952	41	854	20	61	7
0486	Rampur	138.00	66	66	494	277	217	59	57	52	36	0	0	100	19	164	0	164	0	0	0
0487	Mansoor Nagar	216.00	194	194	1131	599	532	122	132	67	58	0	0	189	26	332	19	323	5	7	8
0488	Mahmoodpur	131.00	37	41	279	141	138	23	27	23	15	0	0	70	29	72	0	63	0	7	0
0489	Kodarmau	141.00	132	132	739	406	333	95	85	30	25	0	0	160	22	234	9	223	1	4	7
0490	Nekpur	63.00	18	18	124	74	50	9	8	25	19	0	0	35	4	41	0	41	0	0	0
0491	Kokatmau	259.00	123	161	911	520	391	109	89	59	39	0	0	262	58	301	0	297	0	1	0
Summary for 'Nyay Panchayat' = 0045 (15 detail records)																					
Sum		3826.00	2170	2213	13601	7585	6016	1479	1342	1056	803	0	0	2921	728	4252	151	3975	102	175	23

1	2	23	24	25	26	27	28	29	30	31	32	33	34	35	36	37	38	39	40	41	42
0045	**Beria Nazeerpur**	**Nyay Panchayat / न्याय पंचायत**																			
0477	Ausanpur	5	0	0	0	0	1	0	0	0	0	6	0	0	0	0	0	18	2	98	196
0478	Harraiya	0	0	0	0	0	0	0	0	0	0	5	0	0	0	8	1	0	0	343	550
0479	Hazratpur	0	0	0	0	0	0	0	0	0	0	0	0	0	0	1	0	0	0	161	299
0480	Dasraichmau	0	0	0	0	0	0	0	0	0	0	0	0	0	0	0	0	0	0	56	116
0481	Puranmau	0	0	0	0	0	0	0	0	0	2	1	0	1	0	8	0	0	0	359	601
0482	Beria Nazirpur	6	0	0	0	0	0	0	0	0	0	0	0	0	0	5	0	0	0	534	967
0483	Sahimpur	0	0	0	0	0	0	0	0	0	0	0	0	0	0	1	1	0	0	41	92
0484	Murtaza Kullipur	0	0	0	0	0	0	0	0	0	0	1	0	0	0	3	0	0	0	27	91
0485	Shahpur Pawanr	0	0	0	0	28	13	0	0	0	0	2	0	0	0	7	1	0	0	823	1318
0486	Rampur	0	0	0	0	0	0	0	0	0	0	0	0	0	0	0	0	0	0	113	217
0487	Mansoor Nagar	0	0	0	0	0	0	0	0	0	0	0	0	0	0	2	6	1	0	266	513
0488	Mahmoodpur	0	0	0	0	0	0	0	0	0	0	0	0	0	0	2	0	0	0	69	138
0489	Kodarmau	0	0	0	0	0	0	0	0	0	0	0	1	0	0	7	0	0	0	172	324
0490	Nekpur	0	0	0	0	0	0	0	0	0	0	0	0	0	0	0	0	0	0	33	50
0491	Kokatmau	1	0	0	0	0	0	0	0	0	0	0	0	0	0	2	0	0	0	219	391
Summary for 'Nyay Panchayat' = 0045 (15 detail records)																					
Sum		12	0	0	0	28	14	0	0	0	2	15	1	1	0	46	9	19	2	3314	5863

1	2	3	4	5	6	7	8	9	10	11	12	13	14	15	16	17	18	19	20	21	22
0046	**Barhuan Musepu**	**Nyay Panchayat / न्याय पंचायत**																			
0492	Khairuddinpur	181.00	87	87	468	262	206	39	49	27	21	0	0	145	49	143	12	138	10	2	1
0493	Kalyanpur	129.00	132	159	1029	548	481	101	80	69	49	0	0	361	182	264	1	240	0	0	0
0494	Sunasi	259.00	82	82	463	266	197	43	41	116	83	0	0	95	7	187	65	165	9	18	56
0495	Tejipur	670.00	395	395	2372	1281	1091	213	236	420	334	0	0	475	130	672	4	628	4	13	0
0496	Musepur	63.00	0	0	0	0	0	0	0	0	0	0	0	0	0	0	0	0	0	0	0
0497	Barhuwan	339.00	386	423	2411	1289	1122	193	185	96	65	0	0	871	529	662	18	512	0	54	2
0498	Akbarpur	188.00	305	305	1716	915	801	180	128	169	156	0	0	512	258	468	33	366	0	69	5
0499	Sarai Gauri	70.00	93	93	660	336	324	77	58	0	0	0	0	138	98	159	0	99	0	36	0
0500	Rajaypur	166.00	124	124	674	369	305	57	74	185	155	0	0	126	33	207	6	202	3	0	3
0501	Shahabuddinpur	184.00	97	97	747	417	330	88	82	28	20	0	0	218	66	216	2	164	0	32	0
0502	Shahpur Ganga	349.00	484	484	2727	1470	1257	284	234	524	495	0	0	724	319	720	24	646	1	26	23
Summary for 'Nyay Panchayat' = 0046 (11 detail records)																					
Sum		2598.00	2185	2249	13267	7153	6114	1275	1167	1634	1378	0	0	3665	1671	3698	165	3160	27	250	90

1	2	23	24	25	26	27	28	29	30	31	32	33	34	35	36	37	38	39	40	41	42
0046	Barhuan Musepu Nyay Panchayat / न्याय पंचायत																				
0492	Khairuddinpur	0	0	0	0	0	0	0	0	0	0	0	1	0	0	3	0	0	0	119	194
0493	Kalyanpur	0	0	0	0	0	0	1	0	0	0	1	0	0	0	22	1	0	0	284	480
0494	Sunasi	0	0	0	0	0	0	0	0	0	0	0	0	0	0	4	0	0	0	79	132
0495	Tejipur	0	0	0	0	1	0	0	0	0	0	4	0	0	0	26	0	0	0	609	1087
0496	Musepur	0	0	0	0	0	0	0	0	0	0	0	0	0	0	0	0	0	0	0	0
0497	Barhuwan	2	0	0	0	0	2	1	0	1	0	10	0	0	0	82	14	2	20	625	1084
0498	Akbarpur	0	0	0	0	2	9	0	0	0	0	12	16	0	0	19	3	0	0	447	768
0499	Sarai Gauri	0	0	0	0	0	0	2	0	0	0	17	0	0	0	5	0	0	0	177	324
0500	Rajaypur	0	0	0	0	0	0	0	0	0	0	0	0	0	0	5	0	0	0	162	299
0501	Shahabuddinpur	0	0	0	0	0	0	0	0	0	0	10	2	0	0	10	0	1	0	200	328
0502	Shahpur Ganga	5	0	0	0	0	0	0	0	0	0	1	0	0	0	42	0	0	0	750	1233
Summary for 'Nyay Panchayat' = 0046 (11 detail records)																					
Sum		7	0	0	0	3	11	4	0	1	0	55	19	0	0	218	18	3	20	3452	5929

1	2	3	4	5	6	7	8	9	10	11	12	13	14	15	16	17	18	19	20	21	22
0047	**Ganj Jalalabad**	**Nyay Panchayat / न्याय पंचायत**																			
0503	Teria Bhawanipur	276.00	260	263	1389	755	634	146	126	275	236	0	0	338	107	407	49	366	21	9	7
0504	Fulai	553.00	266	276	1453	785	668	143	136	299	231	0	0	473	230	438	91	422	73	1	0
0505	Ibrahimpur	376.00	271	390	2104	1170	934	180	190	191	149	0	0	601	212	633	0	574	0	55	0
0506	Sarai Sultan	160.00	173	224	1302	721	581	166	128	125	104	0	0	295	120	378	65	295	0	24	1
0507	Parmi	207.00	157	167	935	498	437	92	81	176	163	0	0	165	44	268	10	261	7	0	0
0508	Atwara chak Kola	398.00	244	247	1537	837	700	160	134	293	227	0	0	345	80	441	20	230	0	139	13
0509	Jalalabad	159.00	470	473	3201	1744	1457	306	290	229	189	0	0	996	458	883	18	482	5	128	6
0510	Bhikharipur Katiya	316.00	155	155	886	505	381	78	83	193	133	0	0	191	44	300	81	251	18	22	62
0511	Sultanpur Kot	243.00	197	197	1074	567	507	93	107	140	113	0	0	331	126	329	1	326	0	0	0
0512	Alapur	128.00	134	134	795	440	355	74	73	280	230	0	0	216	52	270	83	226	66	29	13
Summary for 'Nyay Panchayat' = 0047 (10 detail records)																					
Sum		2816 00	2327	2526	14676	8022	6654	1438	1348	2201	1775	0	0	3951	1473	4347	418	3433	190	407	102
Summary for 'Tahsil' = 0030 (82 detail records)																					
Sum		21779.00	14800	15358	90307	49163	41144	8891	8149	10781	8738	0	0	24814	10366	26288	1488	21788	589	2074	400
Summary for 'CD Block' = 0140 (82 detail records)																					
Sum		21779.00	14800	15358	90307	49163	41144	8891	8149	10781	8738	0	0	24814	10366	26288	1488	21788	589	2074	400

1	2	23	24	25	26	27	28	29	30	31	32	33	34	35	36	37	38	39	40	41	42
0047	Ganj Jalalabad Nyay Panchayat / न्याय पंचायत																				
0503	Teria Bhawanipur	0	0	0	0	5	1	3	0	0	0	2	19	0	0	22	1	3	121	345	464
0504	Fulai	0	0	0	0	0	1	0	0	0	0	2	0	0	0	13	17	0	0	347	577
0505	Ibrahimpur	0	0	0	0	0	0	0	0	0	0	0	0	0	0	4	0	0	12	537	922
0506	Sarai Sultan	0	0	0	0	0	0	1	0	8	63	30	1	2	0	18	0	0	0	343	516
0507	Parmi	4	0	0	0	0	0	0	0	0	0	2	0	0	0	1	3	0	94	230	333
0508	Atwara chak Kola	3	0	0	0	6	2	1	0	3	0	39	5	0	0	20	0	0	40	396	640
0509	Jalalabad	49	0	0	0	14	0	6	0	0	0	132	0	1	0	71	7	0	0	861	1439
0510	Bhikharipur Katiya	8	1	0	0	0	0	0	0	0	0	1	0	1	0	17	0	4	5	201	295
0511	Sultanpur Kot	0	0	0	0	0	0	0	0	0	0	0	0	0	0	3	1	0	66	238	440
0512	Alapur	7	2	0	0	0	0	0	0	0	0	4	0	1	0	3	2	0	0	170	272
Summary for 'Nyay Panchayat' = 0047 (10 detail records)																					
Sum		71	3	0	0	25	4	11	0	11	63	212	25	5	0	172	31	7	338	3668	5898
Summary for 'Tahsil' = 0030 (82 detail records)																					
Sum		173	10	0	0	243	126	44	2	24	65	538	135	10	0	1394	161	44	606	22831	39050
Summary for 'CD Block' = 0140 (82 detail records)																					
Sum		173	10	0	0	243	126	44	2	24	65	538	135	10	0	1394	161	44	606	22831	39050

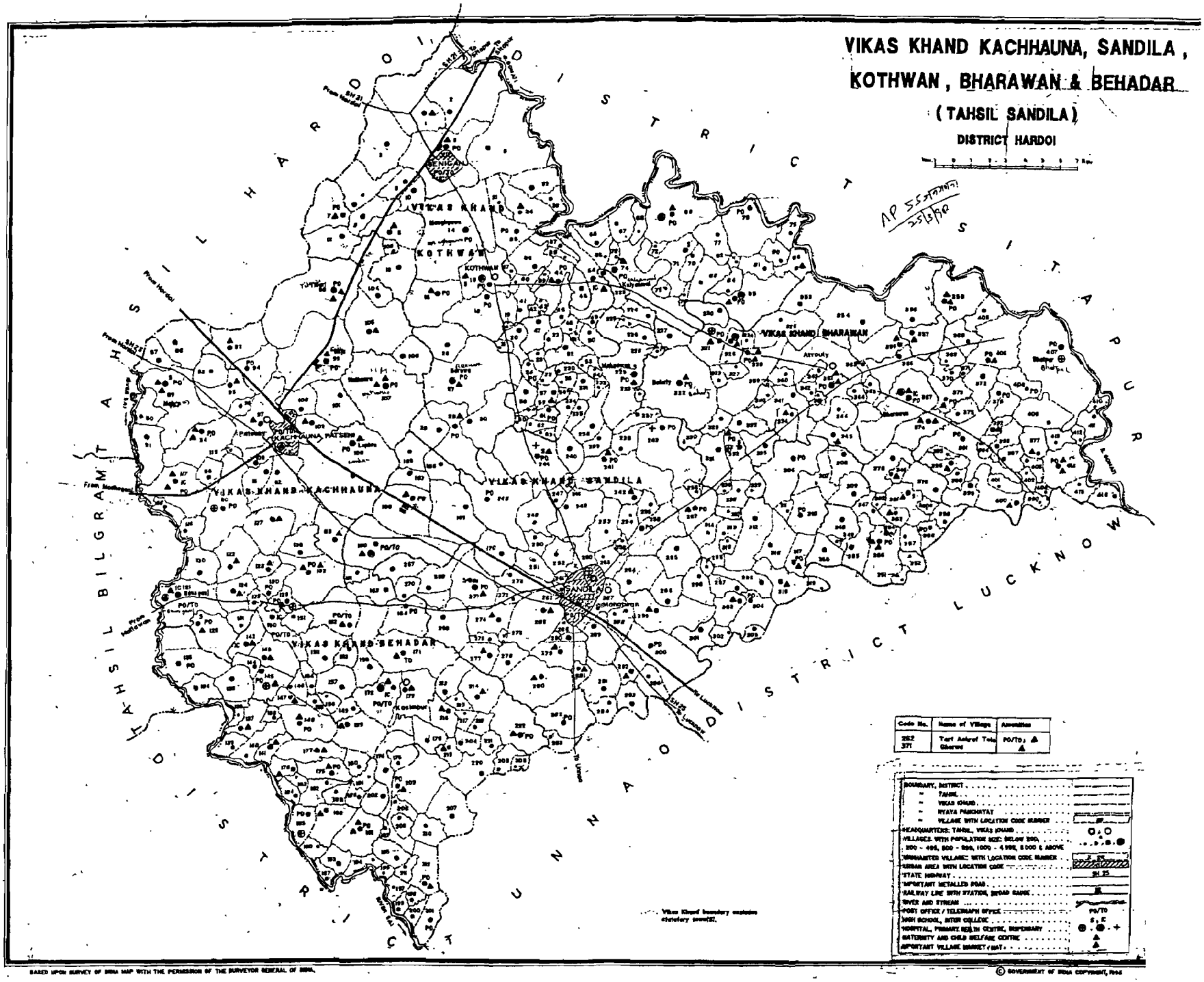
VIKAS KHAND KACHHAUNA, SANDILA ,
KOTHWAN , BHARAWAN & BEHADAR
(TAHSIL SANDILA)
DISTRICT HARDOI
VIKAS KHAND KOTHWAN
VIKAS KHAND BHARAWAN
VIKAS KHAND KACHHAUNA
VIKAS KHAND SANDILA
VIKAS KHAND BEHADAR
BENHAR PATTI
KOTHWAN
KACHHAUNA PATSENI
SANDILA
TAHSIL BILGRAM
DISTRICT HARDOI
DISTRICT SITAPUR
DISTRICT UNNAO
DISTRICT LUCKNOW
Code No.
Name of Village
Amenities
282
371
Tari Ashraf Tola
Gharwa
PO/TO, ▲
▲
Vikas Khand boundary maintains statutory limit(s).
BASED UPON SURVEY OF INDIA MAP WITH THE PERMISSION OF THE SURVEYOR GENERAL OF INDIA.
© GOVERNMENT OF INDIA COPYRIGHT, 1966

1	2	3	4	5	6	7	8	9	10	11	12	13	14	15	16	17	18	19	20	21	22
0150	**Kothwan**	**CD Block / सा. वि. खण्ड**																			
																तहसील / Tahsil			Sandila		**0040**
0001	**Beniganj**	**Nyay Panchayat / न्याय पंचायत**																			
0001	Ghrohia	1064.00	553	583	3698	2045	1653	385	366	1156	908	0	0	852	301	1083	96	929	45	36	34
0002	Pipri	1243.00	455	455	2759	1522	1237	297	257	869	670	0	0	628	121	756	39	581	15	115	22
0003	Mamrejpur	858.00	452	463	2813	1567	1246	340	298	978	793	0	0	695	128	782	104	670	90	65	10
0004	Newada Lochan	527.00	284	329	2077	1147	930	203	174	706	555	0	0	520	18	631	54	593	42	11	11
0005	Beniganj Dehat	1325.00	585	616	3811	2066	1745	470	438	944	815	0	0	792	263	1022	56	612	29	133	26
0006	Sikanderpur	1419.00	531	643	3573	1982	1591	406	337	1128	919	0	0	520	86	1078	59	912	41	100	11
Summary for 'Nyay Panchayat' = 0001 (6 detail records)																					
Sum		6436.00	2860	3089	18731	10329	8402	2101	1870	5781	4660	0	0	4007	917	5352	408	4297	262	460	114
0002	**Umrari**	**Nyay Panchayat / न्याय पंचायत**																			
0007	Umrari	562.00	532	532	2847	1561	1286	338	280	635	516	0	0	660	175	838	26	533	2	176	12
0008	Girdharpur	293.00	295	295	1589	869	720	186	174	553	441	0	0	437	98	435	12	354	7	15	1
0009	Sadipur	197.00	114	167	903	495	408	101	92	388	309	0	0	170	28	241	2	182	0	41	0
0010	Kursi	207.00	145	213	1251	704	547	116	109	397	289	0	0	293	68	366	9	207	3	91	6
0011	Muthiya	497.00	503	586	3223	1725	1498	311	267	942	839	0	0	899	339	949	32	701	12	107	14
0012	Ant Sant	486.00	489	490	2698	1502	1196	238	238	1018	825	0	0	396	48	834	220	697	205	108	11
0013	Kauro Kalla	455.00	407	412	2324	1261	1063	200	231	745	635	0	0	479	66	688	24	570	13	63	10
Summary for 'Nyay Panchayat' = 0002 (7 detail records)																					
Sum		2697.00	2485	2695	14835	8117	6718	1490	1391	4678	3854	0	0	3334	822	4351	325	3244	242	601	54

1	2	23	24	25	26	27	28	29	30	31	32	33	34	35	36	37	38	39	40	41	42
0150	**Kothwan**	**CD Block / सा. वि. खण्ड**																			
														तहसील / Tahsil				**Sandila**			**0040**
0001	**Beniganj**	**Nyay Panchayat / न्याय पंचायत**																			
0001	Ghrohia	0	0	0	0	6	0	2	0	4	0	57	5	9	0	40	12	0	7	962	1550
0002	Pipri	11	0	0	0	0	0	4	0	0	0	17	1	1	0	27	1	7	11	759	1187
0003	Mamrejpur	1	0	0	0	4	0	1	0	0	0	22	3	3	0	16	1	1	136	784	1006
0004	Newada Lochan	0	0	0	0	3	0	0	0	0	0	9	1	0	0	15	0	0	58	516	818
0005	Beniganj Dehat	1	0	0	0	0	0	77	0	2	0	154	0	12	0	31	1	0	141	1044	1548
0006	Sikanderpur	3	0	0	0	16	0	8	1	0	0	6	0	3	0	30	6	0	3	904	1529
Summary for 'Nyay Panchayat' = 0001 (6 detail records)																					
Sum		16	0	0	0	29	0	92	1	6	0	265	10	28	0	159	21	8	356	4969	7638
0002	**Umrari**	**Nyay Panchayat / न्याय पंचायत**																			
0007	Umrari	12	0	0	0	29	5	21	1	2	0	36	4	2	0	27	2	5	49	718	1211
0008	Girdharpur	4	1	0	0	31	2	4	0	0	0	18	1	0	0	9	0	0	1	434	707
0009	Sadipur	0	0	0	0	2	0	0	0	0	0	8	0	0	0	8	2	0	0	254	406
0010	Kursi	0	0	0	0	0	0	2	0	0	0	8	0	0	0	58	0	0	138	338	400
0011	Muthiya	2	0	0	0	30	0	5	0	7	0	42	5	4	0	51	1	2	127	774	1339
0012	Ant Sant	8	0	0	0	1	0	3	0	0	0	2	0	0	0	15	4	4	155	664	821
0013	Kauro Kalla	4	0	0	0	5	0	6	1	1	0	14	0	4	0	21	0	10	214	563	825
Summary for 'Nyay Panchayat' = 0002 (7 detail records)																					
Sum		30	1	0	0	98	7	41	2	10	0	128	10	10	0	189	9	21	684	3745	5709

1	2	3	4	5	6	7	8	9	10	11	12	13	14	15	16	17	18	19	20	21	22
0003	**Kothawan**	**Nyay Panchayat / न्याय पंचायत**																			
0014	Manghgawn	1828.00	1451	1460	8679	4723	3956	852	804	2865	2435	0	0	1656	370	2609	89	2064	54	295	20
0015	Ugpur	668.00	686	692	3446	1832	1614	322	278	1119	959	0	0	534	74	1030	32	864	25	129	6
0016	Kothawan	583.00	565	590	3161	1812	1349	311	272	927	711	0	0	959	276	945	19	604	7	130	5
0017	Gauri	54.00	53	72	389	213	176	33	37	122	95	0	0	94	34	120	5	82	2	25	0
0018	Nagwa	761.00	758	774	3807	2082	1725	407	380	1330	1109	0	0	544	133	1236	88	1017	70	156	14
0019	Lalpur	14.00	23	23	132	75	57	14	10	75	57	0	0	13	0	38	0	38	0	0	0
0020	Gegalapur	175.00	204	204	1074	587	487	114	97	370	326	0	0	193	39	328	81	249	9	68	62
0021	Hulaspur	78.00	40	40	264	145	119	29	27	10	9	0	0	42	1	93	0	90	0	3	0
0022	Laudhora	115.00	102	102	712	387	325	64	78	175	149	0	0	213	45	236	0	234	0	0	0
0023	Maghnapur	72.00	60	60	353	194	159	42	39	139	118	0	0	44	13	111	3	104	2	0	1
0024	Shahpur	108.00	146	146	899	498	401	88	85	348	279	0	0	242	75	272	4	217	1	30	2
0025	Govrha	102.00	78	78	414	222	192	46	43	192	167	0	0	84	20	129	1	99	0	24	0
Summary for 'Nyay Panchayat' = 0003 (12 detail records)																					
Sum		4556.00	4166	4241	23330	12770	10560	2322	2150	7672	6414	0	0	4618	1080	7147	322	5662	170	860	110
0004	**Berua**	**Nyay Panchayat / न्याय पंचायत**																			
0026	Tewna	305.00	240	240	1281	733	548	129	112	314	259	0	0	245	31	414	31	326	26	39	4
0027	Beruwa	1422.00	1161	1162	6207	3392	2815	645	621	1056	864	0	0	1001	206	1981	438	1503	388	298	39
0028	Bhdsen	297.00	187	187	1098	595	503	119	120	325	288	0	0	212	44	325	3	313	3	1	0
0029	Antwa	778.00	503	503	3195	1770	1425	366	328	878	670	0	0	458	96	981	34	806	25	140	7
0030	Farenda	729.00	508	508	2951	1595	1356	313	253	928	772	0	0	528	165	846	41	742	38	29	0
Summary for 'Nyay Panchayat' = 0004 (5 detail records)																					
Sum		3531.00	2599	2600	14732	8085	6647	1572	1434	3501	2853	0	0	2444	542	4547	547	3690	480	507	50

1	2	23	24	25	26	27	28	29	30	31	32	33	34	35	36	37	38	39	40	41	42
0003	**Kothawan**	**Nyay Panchayat / न्याय पंचायत**																			
0014	Manghgawn	11	1	0	0	34	3	31	0	3	0	21	1	7	0	143	10	0	1257	2114	2610
0015	Ugpur	1	0	0	0	1	1	5	0	0	0	1	0	0	0	29	0	0	258	802	1324
0016	Kothawan	0	0	1	0	39	0	3	0	1	0	75	0	6	0	86	7	0	0	867	1330
0017	Gauri	0	0	0	0	0	0	0	0	0	0	0	0	0	0	13	3	0	0	93	171
0018	Nagwa	0	0	0	0	6	1	0	0	0	0	25	2	0	0	32	1	0	48	846	1589
0019	Lalpur	0	0	0	0	0	0	0	0	0	0	0	0	0	0	0	0	0	0	37	57
0020	Gegalapur	0	0	0	0	0	0	4	9	0	0	3	0	0	0	4	1	0	23	259	383
0021	Hulaspur	0	0	0	0	0	0	0	0	0	0	0	0	0	0	0	0	0	0	52	119
0022	Laudhora	0	0	0	0	0	0	0	0	0	0	0	0	0	0	2	0	0	78	151	247
0023	Maghnapur	0	0	0	0	0	0	0	0	0	0	0	0	0	0	7	0	0	0	83	156
0024	Shahpur	1	0	0	0	0	0	0	0	0	0	3	0	0	0	21	1	0	0	226	397
0025	Govrha	0	0	0	0	0	0	0	0	0	0	0	0	0	0	6	1	0	1	93	190
Summary for 'Nyay Panchayat' = 0003 (12 detail records)																					
Sum		13	1	1	0	80	5	43	9	4	0	128	3	13	0	343	24	0	1665	5623	8573
0004	**Berua**	**Nyay Panchayat / न्याय पंचायत**																			
0026	Tewna	2	0	0	0	10	0	7	1	1	0	15	0	0	0	14	0	0	10	319	507
0027	Beruwa	4	0	0	0	53	5	23	1	1	0	59	2	4	0	36	3	0	258	1411	2119
0028	Bhdsen	0	0	0	0	0	0	4	0	0	0	0	0	0	0	7	0	0	54	270	446
0029	Antwa	0	0	0	0	0	1	1	0	0	0	0	0	0	0	34	1	0	196	789	1195
0030	Farenda	2	0	0	0	3	0	8	0	0	0	17	0	1	0	44	3	5	68	744	1247
Summary for 'Nyay Panchayat' = 0004 (5 detail records)																					
Sum		8	0	0	0	66	6	43	2	2	0	91	2	5	0	135	7	5	586	3533	5514

1	2	3	4	5	6	7	8	9	10	11	12	13	14	15	16	17	18	19	20	21	22
0005	**Jaroa Tigawan**	**Nyay Panchayat / न्याय पंचायत**																			
0031	Mahmoodpur	136.00	42	42	204	128	76	19	12	128	76	0	0	15	1	86	7	83	7	0	0
0032	Alhawa	440.00	200	200	1040	583	457	111	92	261	197	0	0	137	30	340	1	318	0	16	0
0033	Mahua Kola	177.00	91	91	629	354	275	78	62	189	136	0	0	129	23	177	12	143	9	31	3
0034	Chapar Talla	368.00	129	129	793	438	355	74	83	200	175	0	0	147	22	228	4	228	4	0	0
0035	Rampur	338.00	308	308	1839	1016	823	178	169	714	571	0	0	353	82	580	151	467	98	80	51
0036	Kakupur	285.00	220	220	1429	780	649	170	149	283	235	0	0	277	82	405	76	368	22	7	40
0037	Laudh Khera	35.00	122	122	772	422	350	83	89	246	205	0	0	205	63	222	0	222	0	0	0
0038	Kulman Khera	52.00	52	52	380	212	168	49	53	0	0	0	0	134	38	91	0	90	0	0	0
0039	Manikapur	62.00	77	77	460	255	205	40	48	133	105	0	0	77	14	155	6	133	0	14	6
0040	Bhatpurwa	101.00	75	75	450	265	185	49	22	8	9	0	0	120	40	158	0	151	0	0	0
0041	Bahadurpur	151.00	143	149	801	445	356	83	75	237	194	0	0	160	49	238	40	178	21	14	3
0042	Dubra	30.00	52	52	284	149	135	30	27	0	0	0	0	94	39	83	0	57	0	0	0
0043	Anandpur	39.00	29	29	149	79	70	13	16	20	15	0	0	47	17	40	7	37	3	0	4
0044	Jarowa	333.00	264	264	1517	831	686	150	141	327	267	0	0	421	168	453	5	393	1	16	1
0045	Shiupuri	183.00	157	157	886	481	405	79	97	192	151	0	0	199	54	280	1	271	0	1	1
0046	Purwa Waji Rao	178.00	232	232	1321	714	607	135	134	427	357	0	0	333	141	386	31	344	28	9	0
Summary for 'Nyay Panchayat' = 0005 (16 detail records)																					
Sum		2908.00	2193	2199	12954	7152	5802	1341	1269	3365	2693	0	0	2848	863	3922	341	3483	193	188	109

1	2	23	24	25	26	27	28	29	30	31	32	33	34	35	36	37	38	39	40	41	42
0005	Jaroa Tigawan	Nyay Panchayat / न्याय पंचायत																			
0031	Mahmoodpur	0	0	0	0	2	0	0	0	0	0	0	0	0	0	1	0	0	47	42	22
0032	Alhawa	0	0	0	0	1	0	0	0	0	0	0	0	0	0	5	1	0	0	243	456
0033	Mahua Kola	0	0	0	0	0	0	0	0	0	0	0	0	0	0	3	0	0	0	177	263
0034	Chapar Talla	0	0	0	0	0	0	0	0	0	0	0	0	0	0	0	0	1	34	209	317
0035	Rampur	0	0	0	0	2	0	6	0	2	0	2	0	0	0	21	2	0	3	436	669
0036	Kakupur	8	9	0	0	7	5	0	0	0	0	2	0	1	0	12	0	0	0	375	573
0037	Laudh Khera	0	0	0	0	0	0	0	0	0	0	0	0	0	0	0	0	0	0	200	350
0038	Kulman Khera	0	0	0	0	0	0	0	0	0	0	0	0	0	0	1	0	0	0	121	168
0039	Manikapur	0	0	0	0	0	0	3	0	0	0	5	0	0	0	0	0	0	0	100	199
0040	Bhatpurwa	0	0	0	0	0	0	0	0	0	0	0	0	0	0	7	0	0	0	107	185
0041	Bahadurpur	20	8	0	0	0	0	5	3	0	0	0	0	0	0	21	5	0	16	207	300
0042	Dubra	0	0	0	0	0	0	0	0	0	0	15	0	1	0	10	0	1	69	65	66
0043	Anandpur	0	0	0	0	0	0	0	0	0	0	1	0	0	0	2	0	0	0	39	63
0044	Jarowa	0	0	0	0	17	1	4	0	0	0	5	0	0	0	18	2	0	3	378	678
0045	Shiupuri	0	0	0	0	0	0	0	0	0	0	2	0	0	0	6	0	0	1	201	403
0046	Purwa Waji Rao	0	0	0	0	0	0	9	0	0	0	2	0	0	0	22	3	5	123	323	453
Summary for 'Nyay Panchayat' = 0005 (16 detail records)																					
Sum		28	17	0	0	29	6	27	3	2	0	34	0	2	0	129	13	7	296	3223	5165

1	2	3	4	5	6	7	8	9	10	11	12	13	14	15	16	17	18	19	20	21	22
0006	**Palia Rai Singh**	**Nyay Panchayat / न्याय पंचायत**																			
0047	Shyampur	241.00	271	271	1451	793	658	139	130	274	227	0	0	386	131	452	22	362	0	40	22
0048	Kamalpur	96.00	56	56	330	165	165	25	33	39	28	0	0	87	36	108	1	103	1	1	0
0049	Malhpur	89.00	110	110	685	372	313	44	55	214	190	0	0	193	18	214	8	210	8	1	0
0050	Adampur	195.00	124	124	819	447	372	81	73	291	250	0	0	67	12	281	105	267	91	14	14
0051	Aema	63.00	57	57	348	183	165	30	38	83	68	0	0	92	17	100	3	97	2	1	1
0052	Paliya Ray Singh	231.00	199	199	1028	569	459	102	94	290	233	0	0	216	46	308	118	235	53	34	55
0053	Raghunathpur	79.00	14	14	90	47	43	7	9	14	15	0	0	25	2	31	0	31	0	0	0
0054	Bhelawan	54.00	63	63	376	219	157	31	35	140	108	0	0	89	26	120	6	46	1	66	1
0055	Jagdispur	80.00	37	37	266	132	134	28	26	21	25	0	0	49	9	71	12	65	12	0	0
0056	Kakrali	67.00	40	40	247	128	119	22	37	67	65	0	0	38	6	75	0	64	0	4	0
0057	Pirkapur	119.00	247	247	1149	610	539	107	101	348	296	0	0	195	63	351	15	198	0	134	14
0058	Thana	213.00	204	204	1212	664	548	88	103	371	300	0	0	289	72	335	2	198	0	57	1
0059	Rampur	38.00	24	24	161	77	84	17	22	77	84	0	0	24	14	39	8	21	5	18	1
0060	Mahmoodpur	64.00	50	50	345	186	159	31	33	79	71	0	0	62	6	88	0	24	0	55	0
0061	Teriya	123.00	157	157	1019	563	456	124	87	140	121	0	0	333	160	263	7	181	1	14	2
0062	Chuglahar	50.00	14	14	71	40	31	8	6	18	11	0	0	2	0	24	5	22	5	2	0
0063	Mathura Garhi	55.00	27	27	215	113	102	24	15	26	21	0	0	77	39	52	0	36	0	0	0
Summary for 'Nyay Panchayat' = 0006 (17 detail records)																					
Sum		1857.00	1694	1694	9812	5308	4504	908	897	2492	2113	0	0	2224	657	2912	312	2160	179	441	111

1	2	23	24	25	26	27	28	29	30	31	32	33	34	35	36	37	38	39	40	41	42
0006	Palia Rai Singh	Nyay Panchayat / न्याय पंचायत																			
0047	Shyampur	0	0	0	0	12	0	0	0	4	0	3	0	2	0	29	0	0	148	341	488
0048	Kamalpur	0	0	0	0	0	0	0	0	0	0	0	0	0	0	4	0	0	5	57	159
0049	Malhpur	0	0	0	0	0	0	0	0	0	0	0	0	0	0	3	0	3	8	155	297
0050	Adampur	0	0	0	0	0	0	0	0	0	0	0	0	0	0	0	0	10	40	156	227
0051	Acma	0	0	0	0	0	0	0	0	0	0	0	0	0	0	2	0	0	1	83	161
0052	Paliya Ray Singh	1	0	0	0	0	0	0	0	0	0	16	1	0	0	22	9	0	2	261	339
0053	Raghunathpur	0	0	0	0	0	0	0	0	0	0	0	0	0	0	0	0	0	0	16	43
0054	Bhelawan	0	0	0	0	2	3	0	0	0	0	0	0	0	0	6	1	0	0	99	151
0055	Jagdispur	0	0	0	0	0	0	4	0	0	0	0	0	0	0	2	0	0	0	61	122
0056	Kakrali	0	0	0	0	3	0	0	0	0	0	4	0	0	0	0	0	0	0	53	119
0057	Pirkapur	0	0	0	0	0	0	4	0	0	0	8	0	1	0	6	1	0	1	259	523
0058	Thana	0	0	0	0	11	0	0	0	0	0	33	0	4	0	32	1	0	0	329	546
0059	Rampur	0	0	0	0	0	0	0	0	0	0	0	0	0	0	0	2	0	0	38	76
0060	Mahmoodpur	0	0	0	0	0	0	0	0	0	0	0	0	0	0	9	0	0	0	98	159
0061	Teriya	0	0	0	0	0	0	3	0	0	0	15	0	0	0	50	4	0	0	300	449
0062	Chuglahar	0	0	0	0	0	0	0	0	0	0	0	0	0	0	0	0	0	0	16	26
0063	Mathura Garhi	0	0	0	0	1	0	0	0	0	0	1	0	0	0	14	0	0	0	61	102
Summary for 'Nyay Panchayat' = 0006 (17 detail records)																					
Sum		1	0	0	0	29	3	11	0	4	0	80	1	7	0	179	18	13	205	2383	3987

1	2	3	4	5	6	7	8	9	10	11	12	13	14	15	16	17	18	19	20	21	22
0007	**Kalyan Mal**	**Nyay Panchayat / न्याय पंचायत**																			
0064	Bhengaon	669.00	408	408	2547	1392	1155	227	235	563	436	0	0	655	262	774	47	634	18	82	26
0065	Ashapur	162.00	61	61	407	220	187	41	43	69	55	0	0	132	43	113	0	111	0	0	0
0066	Kalhepur	235.00	129	129	807	471	336	78	73	217	157	0	0	129	18	259	3	250	0	3	2
0067	Katghara	193.00	81	81	528	298	230	42	45	194	148	0	0	68	12	190	30	171	4	0	0
0068	Atsaliya Bhour	161.00	81	81	491	274	217	29	57	81	63	0	0	178	37	164	3	149	1	13	0
0069	Harraiya	1209.00	513	596	3275	1820	1455	291	305	377	284	0	0	612	99	1039	16	983	16	44	0
0070	Kansuwa	151.00	106	106	542	285	257	50	56	138	124	0	0	47	9	165	22	111	3	54	19
0071	Barsanda	456.00	267	273	1555	861	694	125	123	407	304	0	0	251	66	504	0	420	0	73	0
0072	Arkha	52.00	34	43	222	127	95	19	17	82	59	0	0	52	5	70	15	66	4	4	11
0073	Pakra Diwan	67.00	27	27	150	79	71	21	12	71	62	0	0	22	2	37	2	37	1	0	1
0074	Kalyanmal	1177.00	979	1068	6143	3365	2778	587	601	1655	1371	0	0	1169	256	1858	234	1557	117	103	103
0075	Keema	59.00	39	49	299	163	136	33	23	17	18	0	0	93	33	85	2	76	0	5	0
0076	Korori	41.00	50	50	340	192	148	41	27	15	12	0	0	103	49	86	0	66	0	0	0
Summary for 'Nyay Panchayat' = 0007 (13 detail records)																					
Sum		4632.00	2775	2972	17306	9547	7759	1584	1617	3886	3093	0	0	3511	891	5344	374	4631	164	381	162

1	2	23	24	25	26	27	28	29	30	31	32	33	34	35	36	37	38	39	40	41	42
0007	Kalyan Mal	Nyay Panchayat / न्याय पंचायत																			
0064	Bhengaon	0	0	0	0	10	0	9	0	0	0	12	0	0	0	27	3	0	0	618	1108
0065	Ashapur	0	0	0	0	1	0	0	0	0	0	0	0	0	0	1	0	0	0	107	187
0066	Kalhepur	0	0	0	0	6	1	0	0	0	0	0	0	0	0	0	0	0	0	212	333
0067	Katghara	6	0	0	0	3	8	4	8	1	0	1	0	0	0	4	10	2	21	106	179
0068	Atsaliya Bhour	0	0	0	0	0	0	0	0	0	0	0	2	0	0	2	0	0	50	110	164
0069	Harraiya	0	0	0	0	0	0	0	0	0	0	0	0	0	0	12	0	0	0	781	1439
0070	Kansuwa	0	0	0	0	0	0	0	0	0	0	0	0	0	0	0	0	0	0	120	235
0071	Barsanda	0	0	0	0	0	0	0	0	0	0	0	0	0	0	11	0	0	0	357	694
0072	Arkha	0	0	0	0	0	0	0	0	0	0	0	0	0	0	0	0	0	0	57	80
0073	Pakra Diwan	0	0	0	0	0	0	0	0	0	0	0	0	0	0	0	0	0	0	42	69
0074	Kalyanmal	3	0	0	0	33	0	7	1	5	0	39	2	1	0	110	11	13	277	1494	2267
0075	Keema	0	0	0	0	0	0	0	0	0	0	0	2	0	0	4	0	0	0	78	134
0076	Korori	0	0	0	0	0	0	0	0	0	0	0	0	0	0	20	0	0	0	106	148
Summary for 'Nyay Panchayat' = 0007 (13 detail records)																					
Sum		9	0	0	0	53	9	20	9	6	0	52	6	1	0	191	24	15	348	4188	7037

1	2	3	4	5	6	7	8	9	10	11	12	13	14	15	16	17	18	19	20	21	22
0008	**Janigaon**	**Nyay Panchayat / न्याय पंचायत**																			
0077	Fantehpur	372.00	130	130	794	458	336	82	49	135	93	0	0	89	5	297	0	297	0	0	0
0078	Bhikhpur Eama	710.00	301	371	1975	1081	894	200	166	248	188	0	0	434	43	709	16	615	8	63	7
0079	Gathiya	295.00	99	101	672	389	283	67	51	56	38	0	0	72	12	265	162	263	151	1	10
0080	Raypur	173.00	134	176	784	443	341	82	66	132	98	0	0	130	38	299	86	289	23	3	33
0081	Shankarpur	214.00	136	137	612	346	266	56	44	170	131	0	0	131	27	188	0	188	0	0	0
0082	Jaitapur	41.00	35	39	241	129	112	18	20	17	13	0	0	14	0	86	0	86	0	0	0
0083	Naramadnapur	371.00	120	146	937	503	434	102	94	288	237	0	0	247	63	287	0	225	0	31	0
0084	Harpalpur	183.00	148	154	542	317	225	8	3	100	67	0	0	102	20	300	0	300	0	0	0
0085	Janigaon	901.00	728	818	4782	2619	2163	413	420	669	576	0	0	1045	295	1467	30	1140	10	132	9
0086	Jugrajpur	250.00	135	135	707	424	283	58	37	101	60	0	0	37	13	257	0	257	0	0	0
Summary for 'Nyay Panchayat' = 0008 (10 detail records)																					
Sum		3510.00	1966	2207	12046	6709	5337	1086	950	1916	1501	0	0	2301	516	4155	294	3660	192	230	59
Summary for 'Tahsil' = 0040 (86 detail records)																					
Sum		30129.00	20738	21697	123746	68017	55729	12404	11578	33291	27181	0	0	25287	6288	37730	2923	30827	1882	3668	769
Summary for 'CD Block' = 0150 (86 detail records)																					
Sum		30129.00	20738	21697	123746	68017	55729	12404	11578	33291	27181	0	0	25287	6288	37730	2923	30827	1882	3668	769

1	2	23	24	25	26	27	28	29	30	31	32	33	34	35	36	37	38	39	40	41	42
0008	**Janigaon**	**Nyay Panchayat / न्याय पंचायत**																			
0077	Fantchpur	0	0	0	0	0	0	0	0	0	0	0	0	0	0	0	0	0	0	161	336
0078	Bhikhpur Eama	0	0	0	0	13	0	1	0	1	0	1	0	0	0	15	1	0	0	372	878
0079	Gathiya	0	0	0	0	0	0	0	0	0	0	0	0	0	0	1	1	0	0	124	121
0080	Raypur	0	0	0	0	0	25	0	2	0	0	5	2	0	0	2	1	0	0	144	255
0081	Shankarpur	0	0	0	0	0	0	0	0	0	0	0	0	0	0	0	0	0	121	158	145
0082	Jaitapur	0	0	0	0	0	0	0	0	0	0	0	0	0	0	0	0	0	2	43	110
0083	Naramadnapur	0	0	0	0	18	0	0	0	1	0	2	0	0	0	10	0	0	106	216	328
0084	Harpalpur	0	0	0	0	0	0	0	0	0	0	0	0	0	0	0	0	0	0	17	225
0085	Janigaon	0	0	0	0	21	0	24	0	2	0	70	1	3	0	75	10	11	118	1141	2015
0086	Jugrajpur	0	0	0	0	0	0	0	0	0	0	0	0	0	0	0	0	0	0	167	283
Summary for 'Nyay Panchayat' = 0008 (10 detail records)																					
Sum		0	0	0	0	52	25	25	2	4	0	78	3	3	0	103	13	11	347	2543	4696
Summary for 'Tahsil' = 0040 (86 detail records)																					
Sum		105	19	1	0	436	61	302	28	38	0	856	35	69	0	1428	129	80	4487	30207	48319
Summary for 'CD Block' = 0150 (86 detail records)																					
Sum		105	19	1	0	436	61	302	28	38	0	856	35	69	0	1428	129	80	4487	30207	48319

1	2	3	4	5	6	7	8	9	10	11	12	13	14	15	16	17	18	19	20	21	22
0160	**Kachhauna**	**CD Block / सा. वि. खण्ड**																			
															तहसील / Tahsil			**Sandila**			**0040**
0009	**Barauli**	**Nyay Panchayat / न्याय पंचायत**																			
0087	Sunny	265.00	238	243	1455	812	643	135	124	336	258	0	0	368	100	426	26	342	16	28	9
0088	Barauly	566.00	473	473	2964	1626	1338	319	265	849	710	0	0	576	162	817	36	643	27	44	6
0089	Mahry	1071.00	825	861	5269	2880	2389	556	507	1613	1322	0	0	961	267	1463	17	1158	6	191	10
0090	Katka	257.00	154	175	846	478	368	84	64	340	263	0	0	255	72	252	8	241	0	6	8
0091	Baridhuman	491.00	357	357	1724	972	752	165	125	372	301	0	0	524	194	490	48	364	4	70	34
Summary for 'Nyay Panchayat' = 0009 (5 detail records)																					
Sum		2650.00	2047	2109	12258	6768	5490	1259	1085	3510	2854	0	0	2684	795	3448	135	2748	53	339	67
0010	**Patseni**	**Nyay Panchayat / न्याय पंचायत**																			
0092	Purwa	607.00	484	507	3139	1685	1454	317	330	699	596	0	0	810	269	863	90	555	31	134	57
0093	Mareura	285.00	159	159	889	466	423	76	89	301	254	0	0	171	40	257	3	220	0	12	2
0094	Baruasarsand	494.00	371	372	2236	1212	1024	262	209	768	649	0	0	376	102	625	58	446	1	87	56
0095	Matuwa	481.00	392	405	2285	1233	1052	216	217	508	410	0	0	478	132	672	34	425	5	151	27
0096	Teuri	129.00	98	100	545	292	253	55	60	127	115	0	0	106	18	163	29	110	27	26	2
0097	Patseny	839.00	467	503	2925	1604	1321	300	294	1118	880	0	0	570	128	842	135	564	72	143	55
Summary for 'Nyay Panchayat' = 0010 (6 detail records)																					
Sum		2835.00	1971	2046	12019	6492	5527	1226	1199	3521	2904	0	0	2511	689	3422	349	2320	136	553	199

1	2	23	24	25	26	27	28	29	30	31	32	33	34	35	36	37	38	39	40	41	42
0160	**Kachhauna**	**CD Block / सा. वि. खण्ड**																			
														तहसील / Tahsil				**Sandila**			**0040**
0009	**Barauli**	**Nyay Panchayat / न्याय पंचायत**																			
0087	Sunny	0	0	0	0	0	0	3	0	0	0	4	0	0	0	49	1	2	13	384	604
0088	Barauly	13	2	0	0	0	0	1	0	0	0	10	1	1	0	105	0	0	0	809	1302
0089	Mahry	5	0	0	0	1	0	3	0	0	0	14	1	0	0	91	0	0	372	1417	2000
0090	Katka	0	0	0	0	0	0	0	0	0	0	0	0	0	0	5	0	4	0	222	360
0091	Baridhuman	1	0	0	0	1	0	0	0	0	0	10	0	0	0	44	10	19	26	463	678
Summary for 'Nyay Panchayat' = 0009 (5 detail records)																					
Sum		19	2	0	0	2	0	7	0	0	0	38	2	1	0	294	11	25	411	3295	4944
0010	**Patseni**	**Nyay Panchayat / न्याय पंचायत**																			
0092	Purwa	0	0	0	0	2	0	0	0	0	0	7	0	0	0	165	2	19	73	803	1291
0093	Marcura	0	0	2	0	1	1	0	0	0	0	1	0	0	0	21	0	0	0	209	420
0094	Baruasarsand	8	1	0	0	1	0	3	0	0	0	0	0	2	0	78	0	0	0	587	966
0095	Matuwa	0	0	0	0	1	0	4	0	0	0	24	0	0	0	67	2	0	0	561	1018
0096	Teuri	0	0	0	0	0	0	4	0	0	0	3	0	0	0	20	0	0	0	129	224
0097	Patseny	0	0	0	0	0	0	0	0	0	0	5	0	0	0	130	8	0	124	762	1062
Summary for 'Nyay Panchayat' = 0010 (6 detail records)																					
Sum		8	1	2	0	5	1	11	0	0	0	40	0	2	0	481	12	19	197	3051	4981

1	2	3	4	5	6	7	8	9	10	11	12	13	14	15	16	17	18	19	20	21	22
0011	**Gaju**	**Nyay Panchayat / न्याय पंचायत**																			
0098	Tikari	1647.00	819	925	5114	2788	2326	542	522	1707	1460	0	0	789	176	1519	39	1271	33	182	5
0099	Gaju	1355.00	1123	1177	6311	3399	2912	633	654	1933	1694	0	0	852	138	1907	18	1530	9	159	5
0100	Kukhi Dehat	358.00	246	300	1716	922	794	203	181	453	394	0	0	364	129	459	79	128	9	122	34
0101	Uttar Gheya	533.00	460	460	2640	1433	1207	298	277	704	578	0	0	674	201	690	202	441	70	118	130
0102	Sutehna	288.00	203	205	1051	573	478	90	89	312	265	0	0	215	50	298	0	152	0	91	0
Summary for 'Nyay Panchayat' = 0011 (5 detail records)																					
Sum		4181.00	2851	3067	16832	9115	7717	1766	1723	5109	4391	0	0	2894	694	4873	338	3522	121	672	174
0012	**Hathoda**	**Nyay Panchayat / न्याय पंचायत**																			
0103	Sahdin	57.00	52	52	259	139	120	31	28	139	120	0	0	50	12	64	4	58	3	2	0
0104	Bilauni	451.00	319	319	1637	923	714	148	154	650	472	0	0	200	23	482	70	421	34	32	35
0105	Din Nagar	953.00	524	617	3139	1714	1425	306	329	754	616	0	0	573	110	945	5	833	3	87	1
0106	Bhanpur	398.00	319	358	1993	1065	928	191	221	406	359	0	0	289	75	627	15	532	11	42	3
0107	Hathaura	1577.00	977	1001	5460	2973	2487	585	552	1416	1171	0	0	887	174	1646	123	1383	81	111	21
0108	Lonhra	2300.00	1101	1171	7511	4148	3363	774	740	2456	1997	0	0	1358	251	2257	333	1876	302	161	25
Summary for 'Nyay Panchayat' = 0012 (6 detail records)																					
Sum		5736.00	3292	3518	19999	10962	9037	2035	2024	5821	4735	0	0	3357	645	6021	550	5103	434	435	85

1	2	23	24	25	26	27	28	29	30	31	32	33	34	35	36	37	38	39	40	41	42
0011	**Gaju**	**Nyay Panchayat / न्याय पंचायत**																			
0098	Tikari	0	0	0	0	0	0	2	0	0	0	0	0	0	0	64	1	2	158	1267	2129
0099	Gaju	2	1	0	0	35	0	5	0	0	0	20	1	0	0	156	2	3	69	1489	2825
0100	Kukhi Dehat	4	1	0	0	9	0	7	2	0	0	58	3	0	0	131	30	0	0	463	715
0101	Uttar Gheya	1	0	0	0	7	0	0	0	0	0	5	0	0	0	118	2	0	9	743	996
0102	Sutehna	1	0	0	0	1	0	0	0	0	0	1	0	0	0	52	0	0	0	275	478
Summary for 'Nyay Panchayat' = 0011 (5 detail records)																					
Sum		8	2	0	0	52	0	14	2	0	0	84	4	0	0	521	35	5	236	4237	7143
0012	**Hathoda**	**Nyay Panchayat / न्याय पंचायत**																			
0103	Sahdin	0	0	0	0	0	0	0	0	0	0	0	0	0	0	4	1	0	0	75	116
0104	Bilauni	0	0	0	0	1	0	0	0	0	0	1	0	0	0	27	1	0	0	441	644
0105	Din Nagar	0	0	0	0	1	0	0	0	0	0	2	0	0	0	22	1	0	127	769	1293
0106	Bhanpur	6	0	0	0	0	0	0	0	0	0	13	0	0	0	34	1	35	370	403	543
0107	Hathaura	6	0	0	0	1	7	0	0	0	0	10	0	0	0	135	14	28	153	1299	2211
0108	Lonhra	2	0	0	0	4	1	0	0	0	0	1	0	0	0	213	5	15	121	1876	2909
Summary for 'Nyay Panchayat' = 0012 (6 detail records)																					
Sum		14	0	0	0	7	8	0	0	0	0	27	0	0	0	435	23	78	771	4863	7716

1	2	3	4	5	6	7	8	9	10	11	12	13	14	15	16	17	18	19	20	21	22
0013	**Kachhauna**	**Nyay Panchayat / न्याय पंचायत**																			
0109	Kachona Dehat	386.00	194	194	1101	602	499	127	130	408	323	0	0	224	35	306	2	242	0	31	0
0110	Kalauly	973.00	722	739	4419	2399	2020	443	453	1396	1174	0	0	1093	299	1294	36	1151	13	60	7
0111	Gyanpur	247.00	218	238	1501	829	672	147	130	374	302	0	0	429	180	448	213	378	164	34	45
0112	Kamipur	936.00	398	444	2641	1449	1192	260	234	331	258	0	0	613	140	741	98	557	38	108	56
0113	Katiyamau	435.00	205	213	1413	760	653	165	149	199	189	0	0	172	79	350	13	180	5	18	0
Summary for 'Nyay Panchayat' = 0013 (5 detail records)																					
Sum		2977.00	1737	1828	11075	6039	5036	1142	1096	2708	2246	0	0	2531	733	3139	362	2508	220	251	108
0014	**Bala Mau**	**Nyay Panchayat / न्याय पंचायत**																			
0114	Shamshpur	618.00	432	448	2759	1557	1202	206	232	824	614	0	0	475	104	899	40	759	4	88	29
0115	Kanhoa	36.00	19	19	162	88	74	15	18	88	74	0	0	1	0	57	0	56	0	0	0
0116	Narayan Deo	156.00	111	111	794	425	369	90	82	296	265	0	0	173	39	221	2	185	2	1	0
0117	Balamu	699.00	606	616	3999	2193	1806	312	289	417	322	0	0	1314	618	1127	88	768	5	175	55
0118	Band	170.00	126	126	723	387	336	68	66	27	21	0	0	243	108	190	2	148	0	11	0
0119	Paira	172.00	124	126	707	392	315	75	62	179	125	0	0	208	57	209	1	205	0	0	0
0120	Baghora	172.00	205	269	1660	904	756	178	184	497	410	0	0	456	122	484	3	458	1	1	2
Summary for 'Nyay Panchayat' = 0014 (7 detail records)																					
Sum		2023.00	1623	1715	10804	5946	4858	944	933	2328	1831	0	0	2870	1048	3187	136	2579	12	276	86

1	2	23	24	25	26	27	28	29	30	31	32	33	34	35	36	37	38	39	40	41	42
0013	Kachhauna **Nyay Panchayat / न्याय पंचायत**																				
0109	Kachona Dehat	0	0	0	0	0	0	6	0	0	0	10	0	0	0	17	2	0	0	296	497
0110	Kalauly	10	0	0	0	5	9	12	5	0	0	4	0	0	0	52	2	0	188	1105	1796
0111	Gyanpur	0	0	0	0	0	0	2	0	0	0	7	0	0	0	27	4	0	0	381	459
0112	Kamipur	0	0	0	0	6	0	0	0	0	0	1	1	0	0	69	3	0	14	708	1080
0113	Katiyamau	70	0	0	0	2	0	5	3	0	0	28	1	0	0	47	4	10	42	400	598
Summary for 'Nyay Panchayat' = 0013 (5 detail records)																					
Sum		80	0	0	0	13	9	25	8	0	0	50	2	0	0	212	15	10	244	2890	4430
0014	**Bala Mau** **Nyay Panchayat / न्याय पंचायत**																				
0114	Shamshpur	1	0	0	0	0	0	4	1	0	0	16	6	0	0	31	0	7	9	651	1153
0115	Kanhoa	0	0	0	0	0	0	0	0	0	0	0	0	0	0	1	0	0	0	31	74
0116	Narayan Deo	0	0	0	0	0	0	0	0	0	0	0	0	0	0	35	0	0	0	204	367
0117	Balamu	8	5	0	0	3	3	0	0	1	0	6	1	0	0	166	19	0	25	1066	1693
0118	Band	0	0	0	0	5	0	0	0	0	0	0	0	0	0	26	2	0	6	197	328
0119	Paira	0	0	0	0	0	0	0	0	0	0	0	0	0	0	4	1	0	0	183	314
0120	Baghora	0	0	0	0	0	0	0	0	0	0	4	0	0	0	21	0	0	54	420	699
Summary for 'Nyay Panchayat' = 0014 (7 detail records)																					
Sum		9	5	0	0	8	3	4	1	1	0	26	7	0	0	284	22	7	94	2752	4628

1	2	3	4	5	6	7	8	9	10	11	12	13	14	15	16	17	18	19	20	21	22
0015	**Gausganj**	**Nyay Panchayat / न्याय पंचायत**																			
0121	Gaus Ganj	692.00	1100	1144	6596	3630	2966	676	573	486	344	0	0	1205	449	1880	258	716	86	389	30
0122	Nirmalpur	488.00	452	455	2650	1386	1264	273	262	488	456	0	0	605	180	730	23	565	1	112	6
0123	Gauri Fakarudin	204.00	177	177	1234	680	554	114	100	414	349	0	0	182	12	332	1	302	0	13	1
0124	Kahly	329.00	233	234	1181	636	545	118	109	275	242	0	0	352	171	346	16	233	0	66	11
0125	Methowa	222.00	121	121	763	401	362	85	71	251	219	0	0	115	18	227	0	83	0	142	0
0126	Terwa Dahigawan	505.00	521	522	3112	1635	1477	286	261	390	338	0	0	910	555	841	26	670	1	26	5
Summary for 'Nyay Panchayat' = 0015 (6 detail records)																					
Sum		2440.00	2604	2653	15536	8368	7168	1552	1376	2304	1948	0	0	3369	1385	4356	324	2569	88	748	53
0016	**Khajehna**	**Nyay Panchayat / न्याय पंचायत**																			
0127	Gauhany	560.00	306	383	2286	1282	1004	238	216	709	570	0	0	432	52	696	12	586	2	54	9
0128	Kamalpur	315.00	275	286	1778	978	800	177	144	716	596	0	0	203	39	573	156	451	6	114	149
0129	Gauri Khalsa	205.00	278	278	1769	943	826	204	165	173	125	0	0	451	253	453	23	359	0	37	9
0130	Musilmanabad	216.00	174	174	1245	688	557	135	106	501	397	0	0	274	28	340	6	314	1	6	1
0131	Mahmadpur Dhatig	179.00	171	171	993	551	442	86	96	253	205	0	0	296	127	273	3	252	0	2	0
0132	Khajohana	812.00	522	524	3561	1937	1624	389	361	979	816	0	0	561	192	930	24	671	20	197	2
Summary for 'Nyay Panchayat' = 0016 (6 detail records)																					
Sum		2287.00	1726	1816	11632	6379	5253	1229	1088	3331	2709	0	0	2217	691	3265	224	2633	29	410	170
Summary for 'Tahsil' = 0040 (46 detail records)																					
Sum		25129.00	17851	18752	110155	60069	50086	11153	10524	28632	23618	0	0	22433	6680	31711	2418	23982	1093	3684	942
Summary for 'CD Block' = 0160 (46 detail records)																					
Sum		25129.00	17851	18752	110155	60069	50086	11153	10524	28632	23618	0	0	22433	6680	31711	2418	23982	1093	3684	942

1	2	23	24	25	26	27	28	29	30	31	32	33	34	35	36	37	38	39	40	41	42
0015	**Gausganj** **Nyay Panchayat / न्याय पंचायत**																				
0121	Gaus Ganj	4	0	0	0	124	19	386	92	47	7	25	1	0	0	189	23	0	10	1750	2698
0122	Nirmalpur	0	0	0	0	22	10	0	0	0	0	5	0	1	0	25	6	0	0	656	1241
0123	Gauri Fakarudin	0	0	0	0	0	0	0	0	0	0	0	0	2	0	15	0	0	0	348	553
0124	Kahly	1	0	0	0	0	0	1	0	0	0	14	1	0	0	31	4	0	116	290	413
0125	Methowa	0	0	0	0	1	0	0	0	0	0	1	0	0	0	0	0	0	0	174	362
0126	Terwa Dahigawan	4	0	0	0	34	10	0	0	0	0	16	0	1	0	90	10	4	29	790	1422
Summary for 'Nyay Panchayat' = 0015 (6 detail records)																					
Sum		9	0	0	0	181	39	387	92	47	7	61	2	4	0	350	43	4	155	4008	6689
0016	**Khajehna** **Nyay Panchayat / न्याय पंचायत**																				
0127	Gauhany	1	0	1	0	10	0	0	0	1	0	12	1	2	0	29	0	0	0	586	992
0128	Kamalpur	0	0	0	0	0	0	0	0	0	0	0	0	0	0	8	1	0	0	405	644
0129	Gauri Khalsa	0	8	0	0	0	0	0	0	0	1	6	1	0	0	51	4	0	3	490	800
0130	Musilmanabad	1	2	0	0	0	1	0	0	0	0	0	0	3	0	16	1	0	0	348	551
0131	Mahmadpur Dhatigarah	0	0	0	0	3	0	0	0	0	0	0	0	0	0	16	3	0	0	278	439
0132	Khajohana	0	0	0	0	2	1	0	1	0	0	11	0	1	0	48	0	0	0	1007	1600
Summary for 'Nyay Panchayat' = 0016 (6 detail records)																					
Sum		2	10	1	0	15	2	0	1	1	1	29	2	6	0	168	9	0	3	3114	5026
Summary for 'Tahsil' = 0040 (46 detail records)																					
Sum		149	20	3	0	283	62	448	104	49	8	355	19	13	0	2745	170	148	2111	28210	45557
Summary for 'CD Block' = 0160 (46 detail records)																					
Sum		149	20	3	0	283	62	448	104	49	8	355	19	13	0	2745	170	148	2111	28210	45557

1	2	3	4	5	6	7	8	9	10	11	12	13	14	15	16	17	18	19	20	21	22
0170	**Behadar**	**CD Block / सा. वि. खण्ड**																			
															तहसील / Tahsil				Sandila		0040
0017	**Singhwal Maliha**	**Nyay Panchayat / न्याय पंचायत**																			
0133	Wehsar	870.00	573	650	3950	2129	1821	457	396	1306	1130	0	0	771	173	1120	61	999	53	76	6
0134	Gauri Seyad Talib	277.00	165	216	1207	659	548	137	104	406	346	0	0	251	39	346	11	334	7	3	1
0135	Sindhwal Malihaba	330.00	375	445	2457	1329	1128	232	186	523	477	29	5	592	147	760	61	611	47	44	4
0136	Newada Narpati	144.00	74	86	415	234	181	44	33	80	61	0	0	86	12	135	0	129	0	3	0
0137	Gauri Dayampur	273.00	218	283	1715	921	794	166	182	478	430	0	0	369	68	497	8	459	3	23	4
0138	Phatenpur Pathraul	91.00	70	98	611	332	279	56	62	206	170	0	0	168	48	158	0	119	0	33	0
0139	Sukhan Khera	301.00	146	162	900	517	383	101	85	221	148	0	0	171	21	295	0	271	0	10	0
0140	Phatehpur Pathraul	300.00	126	158	955	504	451	94	90	286	267	0	0	187	36	268	0	268	0	0	0
0141	Auramau	166.00	215	261	1277	702	575	132	114	214	167	0	0	220	50	393	18	356	17	19	1
Summary for 'Nyay Panchayat' = 0017 (9 detail records)																					
Sum		2752.00	1962	2359	13487	7327	6160	1419	1252	3720	3196	29	5	2815	594	3972	159	3546	127	211	16

1	2	23	24	25	26	27	28	29	30	31	32	33	34	35	36	37	38	39	40	41	42
0170	Behadar	CD Block / सा. वि. खण्ड																			
														तहसील / Tahsil				Sandila			0040
0017	Singhwal Maliha	Nyay Panchayat / न्याय पंचायत																			
0133	Wehsar	0	0	0	0	0	0	0	0	0	0	9	0	0	0	36	2	0	0	1009	1760
0134	Gauri Seyad Talib	0	0	0	0	1	1	0	0	0	0	0	0	0	0	8	2	0	60	313	477
0135	Sindhwal Malihabad	3	3	0	0	0	0	1	0	0	0	2	0	0	0	99	7	2	59	567	1008
0136	Newada Narpati	0	0	0	0	0	0	1	0	0	0	0	0	0	0	2	0	0	0	99	181
0137	Gauri Dayampur	0	0	0	0	0	0	0	0	0	0	0	0	0	0	15	1	0	0	424	786
0138	Phatenpur Pathrauly Pachhim	0	0	0	0	0	0	0	0	0	0	0	0	0	0	6	0	0	0	174	279
0139	Sukhan Khera	0	0	0	0	0	0	0	0	0	0	5	0	0	0	9	0	0	1	222	382
0140	Phatehpur Pathrauly (Purab)	0	0	0	0	0	0	0	0	0	0	0	0	0	0	0	0	0	70	236	381
0141	Auramau	1	0	0	0	1	0	0	0	0	0	4	0	0	0	12	0	0	9	309	548
Summary for 'Nyay Panchayat' = 0017 (9 detail records)																					
Sum		4	3	0	0	2	1	2	0	0	0	20	0	0	0	187	12	2	199	3353	5802

1	2	3	4	5	6	7	8	9	10	11	12	13	14	15	16	17	18	19	20	21	22
0018	**Asahi Azampur**	**Nyay Panchayat / न्याय पंचायत**																			
0142	Hasnapur	156.00	266	290	1756	931	825	151	120	115	87	0	0	608	324	418	17	292	4	10	0
0143	Rasulpur Grant	423.00	215	271	1626	889	737	172	156	405	323	0	0	355	167	417	4	293	1	97	1
0144	Phakar Patti	120.00	91	101	627	327	300	77	79	141	142	0	0	118	37	161	0	82	0	55	0
0145	Asahi Ajampur	360.00	294	334	2170	1116	1054	207	221	309	268	0	0	567	377	566	78	366	4	69	11
0146	Santokha	127.00	136	148	836	462	374	91	87	208	160	0	0	109	17	243	12	205	5	28	3
0147	Gogawan Jot	104.00	126	153	848	460	388	67	95	186	159	0	0	124	10	273	0	269	0	0	0
0148	Bhatouly	560.00	500	566	2990	1635	1355	287	275	936	785	0	0	491	100	886	29	799	17	46	9
0149	Nandauly	131.00	74	91	544	262	282	49	63	165	165	0	0	54	10	152	2	143	0	3	0
Summary for 'Nyay Panchayat' = 0018 (8 detail records)																					
Sum		1981.00	1702	1954	11397	6082	5315	1101	1096	2465	2089	0	0	2426	1042	3116	142	2449	31	308	24
0019	**Dhudhera**	**Nyay Panchayat / न्याय पंचायत**																			
0150	Sarsand	386.00	393	469	2500	1379	1121	251	250	769	616	0	0	699	204	641	115	476	73	95	35
0151	Kutubpur	169.00	153	163	862	465	397	82	85	351	312	0	0	149	19	235	1	190	0	40	0
0152	Dhudhera	490.00	375	436	2280	1250	1030	228	223	646	545	0	0	349	51	669	21	587	17	26	2
0153	Gondwa Bhup	132.00	99	160	976	547	429	90	86	104	77	0	0	49	8	331	0	324	0	0	0
0154	Bakue	124.00	101	132	744	387	357	83	76	240	209	0	0	87	12	219	26	219	13	0	13
0155	Gauri Bidur	98.00	100	107	588	301	287	64	58	206	192	0	0	46	2	163	9	131	5	29	4
0156	Damghara	101.00	39	57	352	196	156	40	35	148	125	0	0	59	3	109	0	94	0	7	0
0157	Pilkhini	363.00	321	369	2158	1176	982	238	202	739	614	0	0	246	32	655	93	594	80	59	13
0158	Khrika	573.00	273	329	1948	1047	901	209	183	756	656	0	0	239	20	569	2	512	2	7	0
0159	Allipur Tandwa	461.00	432	482	2643	1448	1195	264	268	967	815	0	0	458	81	751	48	600	8	132	40
Summary for 'Nyay Panchayat' = 0019 (10 detail records)																					
Sum		2897.00	2286	2704	15051	8196	6855	1549	1466	4926	4161	0	0	2381	432	4342	315	3727	198	395	107

1	2	23	24	25	26	27	28	29	30	31	32	33	34	35	36	37	38	39	40	41	42
0018	**Asahi Azampur**	**Nyay Panchayat / न्याय पंचायत**																			
0142	Hasnapur	3	1	0	0	9	3	6	0	0	0	9	0	0	0	89	9	1	6	512	802
0143	Rasulpur Grant	2	2	0	0	0	0	0	0	0	0	10	0	0	0	15	0	2	0	470	733
0144	Phakar Patti	0	0	0	0	9	0	0	0	0	0	13	0	0	0	2	0	6	53	160	247
0145	Asahi Ajampur	16	1	0	0	12	49	1	0	0	0	26	11	0	0	76	2	0	5	550	971
0146	Santokha	0	0	0	0	2	0	0	0	0	0	0	4	0	0	8	0	14	48	205	314
0147	Gogawan Jot	0	0	0	0	0	0	2	0	0	0	0	0	0	0	2	0	0	110	187	278
0148	Bhatouly	0	0	0	0	0	0	0	0	0	0	2	0	0	0	39	3	2	42	747	1284
0149	Nandauly	0	0	0	0	0	0	0	1	0	0	4	0	0	0	2	1	0	99	110	181
Summary for 'Nyay Panchayat' = 0018 (8 detail records)																					
Sum		21	4	0	0	32	52	9	1	0	0	64	15	0	0	233	15	25	363	2941	4810
0019	**Dhudhera**	**Nyay Panchayat / न्याय पंचायत**																			
0150	Sarsand	1	0	0	0	1	0	0	0	0	0	0	0	0	0	68	7	0	1	738	1005
0151	Kutubpur	0	0	0	0	0	0	0	0	0	0	1	0	0	0	4	1	0	1	230	395
0152	Dhudhera	4	1	0	0	3	0	4	0	0	0	9	0	0	0	36	1	7	63	574	946
0153	Gondwa Bhup	0	0	0	0	0	0	0	0	0	0	0	0	0	0	7	0	0	0	216	429
0154	Bakue	0	0	0	0	0	0	0	0	0	0	0	0	0	0	0	0	0	54	168	277
0155	Gauri Bidur	0	0	0	0	0	0	1	0	0	0	1	0	0	0	1	0	6	50	132	228
0156	Damghara	0	0	0	0	0	0	0	0	0	0	0	0	0	0	8	0	0	1	87	155
0157	Pilkhini	0	0	0	0	0	0	0	0	0	0	0	0	0	0	2	0	3	151	518	738
0158	Khrika	0	0	0	0	0	0	0	0	0	0	2	0	0	0	48	0	0	0	478	899
0159	Allipur Tandwa	0	0	0	0	0	0	0	0	0	0	4	0	0	0	15	0	0	38	697	1109
Summary for 'Nyay Panchayat' = 0019 (10 detail records)																					
Sum		5	1	0	0	4	0	5	0	0	0	17	0	0	0	189	9	16	359	3838	6181

1	2	3	4	5	6	7	8	9	10	11	12	13	14	15	16	17	18	19	20	21	22
0020	**Hiya**	**Nyay Panchayat / न्याय पंचायत**																			
0160	Reaso	1067.00	526	535	3207	1746	1461	333	297	528	423	0	0	798	241	913	107	582	70	67	22
0161	Hewaly	138.00	155	155	859	477	382	94	78	299	218	0	0	187	43	240	6	146	4	70	0
0162	Hiya	549.00	478	503	3087	1713	1374	302	266	862	695	0	0	435	88	892	2	574	2	298	0
0163	Allawalpur	287.00	274	274	1735	924	811	214	176	290	251	0	0	286	50	552	0	486	0	25	0
0164	Jarha	506.00	383	460	2621	1418	1203	297	277	688	568	0	0	497	151	761	3	640	0	48	0
Summary for 'Nyay Panchayat' = 0020 (5 detail records)																					
Sum		2547.00	1816	1927	11509	6278	5231	1240	1094	2667	2155	0	0	2203	573	3358	118	2428	76	508	22
0021	**Samodha**	**Nyay Panchayat / न्याय पंचायत**																			
0165	Bagha Danda	255.00	87	119	577	326	251	52	44	210	164	0	0	81	20	185	7	132	1	44	6
0166	Enayatpur	269.00	94	121	777	408	369	90	84	234	223	0	0	126	15	214	0	194	0	12	0
0167	Kherwa	382.00	261	273	1528	831	697	176	151	462	422	0	0	326	67	435	8	418	8	4	0
0168	Samodha	734.00	455	495	2876	1591	1285	278	252	780	647	0	0	498	136	918	32	622	0	184	30
0169	Usarha	864.00	260	315	1791	965	826	216	226	575	490	0	0	272	30	510	1	441	0	2	0
0170	Mahsona	460.00	266	267	1626	857	769	140	194	328	285	0	0	356	59	470	50	293	40	50	3
Summary for 'Nyay Panchayat' = 0021 (6 detail records)																					
Sum		2964.00	1423	1590	9175	4978	4197	952	951	2589	2231	0	0	1659	327	2732	98	2100	49	296	39

1	2	23	24	25	26	27	28	29	30	31	32	33	34	35	36	37	38	39	40	41	42
0020	Hiya	Nyay Panchayat / न्याय पंचायत																			
0160	Reaso	28	1	0	0	47	1	0	0	0	0	35	2	0	0	154	11	5	28	828	1326
0161	Hewaly	0	0	0	0	0	0	0	0	0	0	2	0	0	0	22	2	0	0	237	376
0162	Hiya	0	0	0	0	0	0	0	0	0	0	0	0	0	0	20	0	0	0	821	1372
0163	Allawalpur	0	0	0	0	4	0	1	0	0	0	11	0	0	0	25	0	0	204	372	607
0164	Jarha	9	0	0	0	0	0	0	0	0	0	21	0	0	0	43	3	0	0	657	1200
Summary for 'Nyay Panchayat' = 0020 (5 detail records)																					
Sum		37	1	0	0	51	1	1	0	0	0	69	2	0	0	264	16	5	232	2915	4881
0021	Samodha	Nyay Panchayat / न्याय पंचायत																			
0165	Bagha Danda	0	0	0	0	0	0	0	0	0	0	0	0	0	0	9	0	0	0	141	244
0166	Enayatpur	0	0	0	0	0	0	0	0	0	0	1	0	0	0	7	0	0	0	194	369
0167	Kherwa	0	0	0	0	0	0	0	0	0	0	1	0	0	0	12	0	3	28	393	661
0168	Samodha	1	0	0	0	7	0	2	1	4	0	21	0	0	0	77	1	0	0	673	1253
0169	Usarha	0	0	0	0	0	0	0	0	0	0	0	1	0	0	67	0	0	0	455	825
0170	Mahsona	10	0	0	0	0	0	5	0	0	1	9	4	0	0	103	2	0	0	387	719
Summary for 'Nyay Panchayat' = 0021 (6 detail records)																					
Sum		11	0	0	0	7	0	7	1	4	1	32	5	0	0	275	3	3	28	2243	4071

1	2	3	4	5	6	7	8	9	10	11	12	13	14	15	16	17	18	19	20	21	22
0022	**Baheder Khurd**	**Nyay Panchayat / न्याय पंचायत**																			
0171	Behandar Khurd	945.00	666	707	4094	2155	1939	380	366	776	676	0	0	613	138	1236	562	1135	515	34	35
0172	Behandar Kala	613.00	438	506	2839	1519	1320	316	280	742	642	0	0	481	135	776	26	639	15	40	1
0173	Kasimpur	547.00	375	411	2609	1420	1189	243	279	328	273	0	0	642	216	731	144	498	64	54	32
0174	Rampur Bhatauly	390.00	200	212	1299	714	585	99	118	267	237	0	0	210	19	435	217	417	213	10	1
0175	Akohara Newada	240.00	146	156	874	492	382	104	85	255	214	0	0	60	8	307	1	307	1	0	0
0176	Ritawey	275.00	201	240	1302	726	576	144	126	312	258	0	0	235	28	389	13	298	5	61	8
Summary for 'Nyay Panchayat' = 0022 (6 detail records)																					
Sum		3010.00	2026	2232	13017	7026	5991	1286	1254	2680	2300	0	0	2241	544	3874	963	3294	813	199	77
0023	**Diwari**	**Nyay Panchayat / न्याय पंचायत**																			
0177	Sarehri	444.00	378	460	2628	1418	1210	248	235	906	761	0	0	611	136	796	40	724	31	49	7
0178	Shahpur	175.00	189	189	1056	580	476	103	108	410	340	0	0	274	70	332	0	330	0	0	0
0179	Diwary	350.00	393	402	2316	1285	1031	214	193	670	527	0	0	429	82	759	249	555	212	128	24
0180	Dularpur	143.00	160	160	826	453	373	63	74	138	111	0	0	124	48	315	104	266	103	46	1
0181	Aant	152.00	69	79	476	264	212	38	37	53	36	0	0	115	35	156	12	156	12	0	0
0182	Chandu	228.00	107	130	723	387	336	79	67	194	166	0	0	208	72	196	34	130	10	35	15
0183	Chamrha	65.00	62	75	368	206	162	35	16	156	125	0	0	63	12	116	0	109	0	4	0
0184	Bhiti	196.00	163	191	983	551	432	90	105	260	202	0	0	187	34	281	48	246	28	33	20
0185	Birauly	344.00	290	325	1812	1006	806	176	153	246	208	0	0	486	85	589	46	513	12	61	34
0186	Atuka	96.00	105	144	824	454	370	68	66	422	343	0	0	222	56	233	11	207	8	19	3
0187	Kanjaura	124.00	104	116	692	379	313	49	65	138	121	0	0	179	26	236	20	235	20	0	0
Summary for 'Nyay Panchayat' = 0023 (11 detail records)																					
Sum		2317.00	2020	2271	12704	6983	5721	1163	1119	3593	2940	0	0	2898	656	4009	564	3471	436	375	104

1	2	23	24	25	26	27	28	29	30	31	32	33	34	35	36	37	38	39	40	41	42
0022	**Baheder Khurd**	**Nyay Panchayat / न्याय पंचायत**																			
0171	Behandar Khurd	12	5	0	0	1	0	1	0	0	0	9	3	1	0	43	4	0	345	919	1032
0172	Behandar Kala	7	1	0	0	0	0	19	0	0	0	11	0	0	0	60	9	11	94	732	1200
0173	Kasimpur	0	0	2	0	36	27	3	0	0	0	61	7	0	0	77	14	5	10	684	1035
0174	Rampur Bhatauly	0	0	0	0	0	0	0	0	0	0	2	1	0	0	6	2	0	45	279	323
0175	Akohara Newada	0	0	0	0	0	0	0	0	0	0	0	0	0	0	0	0	1	56	184	325
0176	Ritawey	5	0	0	0	0	0	2	0	0	0	5	0	0	0	18	0	1	27	336	536
Summary for 'Nyay Panchayat' = 0022 (6 detail records)																					
Sum		24	6	2	0	37	27	25	0	0	0	88	11	1	0	204	29	18	577	3134	4451
0023	**Diwari**	**Nyay Panchayat / न्याय पंचायत**																			
0177	Sarchri	2	0	0	0	0	1	0	0	0	0	1	0	0	0	20	1	0	28	622	1142
0178	Shahpur	0	0	0	0	0	0	0	0	0	0	0	0	0	0	2	0	0	282	248	194
0179	Diwary	1	0	0	0	6	5	1	0	0	0	0	0	0	0	68	8	0	185	526	597
0180	Dularpur	0	0	0	0	0	0	0	0	0	0	0	0	0	0	3	0	0	7	138	262
0181	Aant	0	0	0	0	0	0	0	0	0	0	0	0	0	0	0	0	0	106	108	94
0182	Chandu	10	1	0	0	0	0	3	0	0	0	5	0	0	0	13	8	11	86	180	216
0183	Chamrha	0	0	0	0	0	0	0	0	0	0	0	0	0	0	3	0	0	99	90	63
0184	Bhiti	0	0	0	0	0	0	0	0	0	0	0	0	0	0	2	0	10	112	260	272
0185	Birauly	0	0	0	0	0	0	0	0	0	0	2	0	0	0	13	0	0	14	417	746
0186	Atuka	0	0	0	0	0	0	0	0	0	0	3	0	0	0	4	0	0	3	221	356
0187	Kanjaura	0	0	0	0	0	0	0	0	0	0	0	0	0	0	1	0	0	0	143	293
Summary for 'Nyay Panchayat' = 0023 (11 detail records)																					
Sum		13	1	0	0	6	6	4	0	0	0	11	0	0	0	129	17	21	922	2953	4235

1	2	3	4	5	6	7	8	9	10	11	12	13	14	15	16	17	18	19	20	21	22
0024	**Behlolpur**	**Nyay Panchayat / न्याय पंचायत**																			
0188	Mahmoodpur Lalta	171.00	182	195	886	484	402	96	75	342	286	0	0	146	34	256	119	245	117	8	1
0189	Rasulpur Barhman	403.00	310	313	1759	1002	757	125	114	428	313	0	0	371	127	592	5	550	3	12	0
0190	Balnapur	149.00	87	87	472	254	218	35	34	132	104	0	0	36	9	151	1	144	0	7	1
0191	Bahlolpur	616.00	354	427	2450	1341	1109	244	260	539	455	0	0	498	113	755	9	650	3	26	0
0192	Sidhikpur	82.00	83	100	552	302	250	45	48	116	95	0	0	90	17	190	7	187	5	2	1
0193	Sirauly	234.00	171	212	1147	638	509	94	102	202	145	0	0	329	126	359	2	325	0	6	1
0194	Dhanna Rampur	71.00	74	74	397	211	186	32	34	126	101	0	0	86	7	123	3	111	3	4	0
0195	Atiya	236.00	232	287	1533	835	698	122	123	476	421	0	0	336	67	525	4	502	3	0	0
0196	Bhaghar	97.00	14	20	94	57	37	8	8	28	16	0	0	0	0	40	0	40	0	0	0
0197	Turnadew	112.00	52	73	354	189	165	30	26	174	148	0	0	93	16	99	0	97	0	0	0
0198	Nariyary	83.00	98	98	540	285	255	48	51	215	182	0	0	69	10	195	0	194	0	0	0
0199	Turna Rudra	150.00	176	190	865	470	395	87	167	335	278	0	0	184	23	258	11	250	11	1	0
0200	Bindaura	145.00	95	95	666	363	303	76	76	154	129	0	0	140	50	198	1	184	0	0	0
0201	Jahidpur	312.00	297	324	1828	1008	820	168	153	259	197	0	0	348	116	597	52	569	35	16	16
Summary for 'Nyay Panchayat' = 0024 (14 detail records)																					
Sum		2861.00	2225	2495	13543	7439	6104	1210	1271	3526	2870	0	0	2726	715	4338	214	4048	180	82	20

1	2	23	24	25	26	27	28	29	30	31	32	33	34	35	36	37	38	39	40	41	42
0024	Behlolpur **Nyay Panchayat / न्याय पंचायत**																				
0188	Mahmoodpur Lalta	0	0	0	0	0	0	0	0	0	0	0	0	1	0	2	1	0	0	228	283
0189	Rasulpur Barhman	0	0	0	0	0	0	0	0	7	0	0	0	0	0	23	2	0	0	410	752
0190	Balnapur	0	0	0	0	0	0	0	0	0	0	0	0	0	0	0	0	0	0	103	217
0191	Bahlolpur	0	0	0	0	6	0	0	0	0	0	39	1	0	0	34	5	0	114	586	986
0192	Sidhikpur	0	0	0	0	0	0	0	0	0	0	0	0	0	0	1	1	0	0	112	243
0193	Sirauly	0	0	0	0	8	0	0	0	1	0	5	0	0	0	14	1	0	0	279	507
0194	Dhanna Rampur	0	0	0	0	0	0	3	0	0	0	1	0	0	0	4	0	0	0	88	183
0195	Atiya	2	0	0	0	0	0	0	0	0	0	5	0	0	0	16	1	0	94	310	600
0196	Bhaghar	0	0	0	0	0	0	0	0	0	0	0	0	0	0	0	0	0	3	17	34
0197	Turnadew	0	0	0	0	0	0	0	0	0	0	0	0	0	0	2	0	0	0	90	165
0198	Nariyary	0	0	0	0	0	0	0	0	0	0	0	0	0	0	1	0	0	0	90	255
0199	Turna Rudra	0	0	0	0	3	0	0	0	0	0	0	0	0	0	4	0	0	176	212	208
0200	Bindaura	0	0	0	0	0	0	0	0	0	0	1	0	1	0	12	1	0	0	165	302
0201	Jahidpur	0	0	0	0	0	0	0	0	0	0	0	0	0	0	12	1	2	136	409	632
Summary for 'Nyay Panchayat' = 0024 (14 detail records)																					
Sum		2	0	0	0	17	0	3	0	8	0	51	1	2	0	125	13	2	523	3099	5367

1	2	3	4	5	6	7	8	9	10	11	12	13	14	15	16	17	18	19	20	21	22
0025	**Badagaon**	**Nyay Panchayat / न्याय पंचायत**																			
0202	Akabarpur Talhu	226.00	206	228	1297	721	576	142	120	383	300	0	0	194	29	415	0	406	0	0	0
0203	Baragaon	786.00	648	711	3965	2159	1806	365	390	1151	973	0	0	740	183	1230	146	1084	135	53	6
0204	Kundry	284.00	145	175	1027	555	472	119	107	161	138	0	0	191	29	334	1	332	1	1	0
0205	Husenpur	138.00	148	187	860	474	386	95	70	237	162	0	0	65	4	285	2	283	1	0	0
0206	Paliya	90.00	60	76	376	199	177	20	28	92	77	0	0	30	2	114	0	108	0	4	0
0207	Chanda Baija	555.00	381	425	2495	1353	1142	234	257	391	342	0	0	542	79	769	3	751	3	5	0
0208	Jasu	201.00	139	149	830	438	392	58	75	242	219	0	0	90	27	262	11	216	2	39	7
0209	Pigrawan	147.00	152	152	694	372	322	52	56	290	256	0	0	191	44	232	189	232	188	0	0
0210	Kudauni	158.00	165	166	926	512	414	98	72	301	238	0	0	225	36	285	134	231	126	12	0
0211	Dewnathpur	174.00	164	166	848	466	382	93	73	382	329	0	0	109	12	248	4	230	2	18	2
0212	Madar	360.00	416	468	2505	1347	1158	254	261	670	580	0	0	492	119	744	30	613	14	4	0
Summary for 'Nyay Panchayat' = 0025 (11 detail records)																					
Sum		3119.00	2624	2903	15823	8596	7227	1530	1509	4300	3614	0	0	2869	564	4918	520	4486	472	136	15

1	2	23	24	25	26	27	28	29	30	31	32	33	34	35	36	37	38	39	40	41	42
0025	**Badagaon**	**Nyay Panchayat / न्याय पंचायत**																			
0202	Akabarpur Talhu	0	0	0	0	1	0	0	0	0	0	2	0	0	0	6	0	0	33	306	543
0203	Baragaon	4	0	0	0	3	2	41	0	3	0	16	2	0	0	26	1	0	9	929	1651
0204	Kundry	0	0	0	0	0	0	0	0	0	0	0	0	0	0	1	0	0	87	221	384
0205	Husenpur	0	0	0	0	1	0	0	0	0	0	0	0	0	0	1	1	0	0	189	384
0206	Paliya	0	0	0	0	0	0	0	0	0	0	0	0	0	0	2	0	0	0	85	177
0207	Chanda Baija	0	0	0	0	1	0	0	0	0	0	3	0	0	0	9	0	0	123	584	1016
0208	Jasu	7	0	0	0	0	0	0	0	0	0	0	1	0	0	0	1	0	0	176	381
0209	Pigrawan	0	0	0	0	0	0	0	0	0	0	0	0	0	0	0	1	0	0	140	133
0210	Kudauni	3	1	0	0	1	4	0	0	3	0	22	2	0	0	13	1	5	21	222	259
0211	Dewnathpur	0	0	0	0	0	0	0	0	0	0	0	0	0	0	0	0	0	113	218	265
0212	Madar	10	0	0	0	23	3	5	0	1	0	45	6	0	0	43	7	0	234	603	894
Summary for 'Nyay Panchayat' = 0025 (11 detail records)																					
Sum		24	1	0	0	30	9	46	0	7	0	88	11	0	0	101	12	5	620	3673	6087

1	2	3	4	5	6	7	8	9	10	11	12	13	14	15	16	17	18	19	20	21	22
0026	**Serway**	**Nyay Panchayat / न्याय पंचायत**																			
0213	Karlawan	287.00	181	243	1346	779	567	142	110	481	373	0	0	254	31	436	66	383	60	17	5
0214	Kahchari	448.00	350	393	2001	1099	902	153	244	537	441	0	0	251	74	717	1	683	0	20	1
0215	Hardei Salempur	92.00	77	77	428	226	202	46	32	137	123	0	0	85	24	113	4	85	0	1	2
0216	Aladadpur Newada	274.00	238	238	1346	725	621	148	112	414	355	0	0	254	30	410	137	382	126	11	2
0217	Gadiyana	102.00	66	66	367	192	175	37	33	98	93	0	0	43	10	111	0	105	0	1	0
0218	Dakhwa	139.00	105	105	528	298	230	62	42	159	119	0	0	22	2	138	0	136	0	2	0
0219	Kajipur	180.00	130	132	973	525	448	91	99	181	158	0	0	133	26	300	252	125	114	174	138
0220	Ghuspahan	471.00	198	198	1152	630	522	123	117	365	308	0	0	189	34	352	3	302	2	42	0
0221	Kakenduwa	132.00	134	134	650	347	303	71	65	174	172	0	0	111	12	196	0	178	0	10	0
0222	Sarwen	644.00	414	427	2303	1265	1038	220	216	589	483	0	0	296	48	723	329	618	318	54	8
Summary for 'Nyay Panchayat' = 0026 (10 detail records)																					
Sum		2769.00	1893	2013	11094	6086	5008	1093	1070	3135	2625	0	0	1638	291	3496	792	2997	620	332	156
Summary for 'Tahsil' = 0040 (90 detail records)																					
Sum		27217.00	19977	22448	126800	68991	57809	12543	12082	33601	28181	29	5	23856	5738	38155	3885	32546	3002	2842	580
Summary for 'CD Block' = 0170 (90 detail records)																					
Sum		27217.00	19977	22448	126800	68991	57809	12543	12082	33601	28181	29	5	23856	5738	38155	3885	32546	3002	2842	580

1	2	23	24	25	26	27	28	29	30	31	32	33	34	35	36	37	38	39	40	41	42
0026	Serway	Nyay Panchayat / न्याय पंचायत																			
0213	Karlawan	0	0	0	0	13	1	0	0	0	0	9	0	4	0	10	0	0	63	343	438
0214	Kahchari	0	0	0	0	0	0	0	0	1	0	3	0	6	0	4	0	0	0	382	901
0215	Hardei Salempur	0	0	0	0	4	2	0	0	0	0	0	0	0	0	23	0	0	0	113	198
0216	Aladadpur Newada	3	1	0	0	1	1	0	0	0	0	5	1	0	0	8	6	0	41	315	443
0217	Gadiyana	0	0	0	0	0	0	0	0	0	0	1	0	1	0	3	0	0	0	81	175
0218	Dakhwa	0	0	0	0	0	0	0	0	0	0	0	0	0	0	0	0	0	0	160	230
0219	Kajipur	0	0	0	0	0	0	0	0	0	0	0	0	0	0	1	0	0	0	225	196
0220	Ghuspahan	0	0	0	0	0	0	1	0	0	0	1	0	0	0	6	1	0	0	278	519
0221	Kakenduwa	0	0	0	0	2	0	0	0	0	0	0	0	0	0	6	0	0	0	151	303
0222	Sarwen	0	0	0	0	0	3	0	0	0	0	29	0	1	0	21	0	5	41	537	668
Summary for 'Nyay Panchayat' = 0026 (10 detail records)																					
Sum		3	1	0	0	20	7	1	0	1	0	48	1	12	0	82	7	5	145	2585	4071
Summary for 'Tahsil' = 0040 (90 detail records)																					
Sum		144	18	2	0	206	103	103	2	20	1	488	46	15	0	1789	133	102	3968	30734	49956
Summary for 'CD Block' = 0170 (90 detail records)																					
Sum		144	18	2	0	206	103	103	2	20	1	488	46	15	0	1789	133	102	3968	30734	49956

1	2	3	4	5	6	7	8	9	10	11	12	13	14	15	16	17	18	19	20	21	22
0180	**Sandila**	**CD Block / सा. वि. खण्ड**																			
															तहसील / Tahsil			Sandila			0040
0027	**Mahigawan**	**Nyay Panchayat / न्याय पंचायत**																			
0223	Gogawan Dew	140.00	206	236	1173	645	528	129	121	306	242	0	0	314	92	372	6	160	3	149	2
0224	Gahira	188.00	96	96	723	397	326	67	74	204	158	0	0	193	91	223	74	196	73	17	1
0225	Padri Gahirawaly	53.00	31	32	163	90	73	10	21	16	15	0	0	40	6	57	0	55	0	0	0
0226	Terwa Pahelwan	194.00	86	86	649	359	290	75	60	97	64	0	0	160	64	189	6	169	0	9	6
0227	Bhirka	236.00	212	224	1087	613	474	86	92	107	69	0	0	269	43	372	0	151	0	205	0
0228	Yarka	49.00	72	76	344	191	153	33	26	62	46	0	0	55	6	113	0	110	0	0	0
0229	Mahgawan	1123.00	1076	1087	6298	3477	2821	582	537	1420	1173	0	0	1140	278	1963	565	1442	187	379	356
0230	Mawai Brahman	55.00	113	113	535	311	224	47	50	104	79	0	0	186	88	166	0	155	0	11	0
0231	Parihawan	170.00	208	220	1187	633	554	125	128	243	214	0	0	315	104	353	3	301	3	3	0
0232	Shekhwapur	65.00	65	65	345	187	158	38	24	118	95	0	0	33	2	102	0	102	0	0	0
0233	Raheriyamau	44.00	49	52	279	154	125	16	25	70	52	0	0	17	0	107	67	107	67	0	0
Summary for 'Nyay Panchayat' = 0027 (11 detail records)																					
Sum		2317.00	2214	2287	12783	7057	5726	1208	1158	2747	2207	0	0	2722	774	4017	721	2948	333	773	365

1	2	23	24	25	26	27	28	29	30	31	32	33	34	35	36	37	38	39	40	41	42
0180	Sandila	CD Block / सा. वि. खण्ड																			
														तहसील / Tahsil				Sandila			0040
0027	Mahigawan	Nyay Panchayat / न्याय पंचायत																			
0223	Gogawan Dew	3	0	0	0	5	0	1	0	0	0	46	0	0	0	8	1	0	0	273	522
0224	Gahira	0	0	0	0	0	0	0	0	0	0	3	0	0	0	7	0	0	0	174	252
0225	Padri Gahirawaly	0	0	0	0	0	0	0	0	0	0	1	0	1	0	0	0	0	0	33	73
0226	Terwa Pahelwan	0	0	0	0	0	0	0	0	0	0	7	0	0	0	4	0	0	0	170	284
0227	Bhirka	0	0	0	0	0	0	1	0	0	0	3	0	1	0	11	0	0	0	241	474
0228	Yarka	0	0	0	0	0	0	0	0	0	0	0	0	0	0	3	0	0	0	78	153
0229	Mahgawan	5	3	0	0	29	1	15	4	6	0	32	11	0	1	55	2	0	0	1514	2256
0230	Mawai Brahman	0	0	0	0	0	0	0	0	0	0	0	0	0	0	0	0	0	0	145	224
0231	Parihawan	2	0	34	0	0	0	0	0	0	0	0	0	0	0	13	0	0	0	280	551
0232	Shekhwapur	0	0	0	0	0	0	0	0	0	0	0	0	0	0	0	0	0	0	85	158
0233	Raheriyamau	0	0	0	0	0	0	0	0	0	0	0	0	0	0	0	0	0	0	47	58
Summary for 'Nyay Panchayat' = 0027 (11 detail records)																					
Sum		10	3	34	0	34	1	17	4	6	0	92	11	2	1	101	3	0	0	3040	5005

1	2	3	4	5	6	7	8	9	10	11	12	13	14	15	16	17	18	19	20	21	22
0028	**Luma Mau**	**Nyay Panchayat / न्याय पंचायत**																			
0234	Gopalpur	173.00	136	136	820	472	348	87	70	202	137	0	0	169	52	262	2	246	2	14	0
0235	Narendarpur	99.00	135	135	757	428	329	69	50	197	155	0	0	168	41	258	2	238	1	13	0
0236	Rasulpur	326.00	258	325	1654	882	772	169	163	592	525	0	0	343	71	498	1	493	1	0	0
0237	Rahimabad Grant	190.00	111	119	725	398	327	57	76	180	149	0	0	102	14	230	16	206	15	11	1
0238	Mawae Musalmana	207.00	119	146	770	436	334	73	68	229	176	0	0	173	18	239	87	198	56	39	30
0239	Lohrai	177.00	163	176	883	497	386	103	75	126	108	0	0	203	46	281	6	235	4	9	0
0240	Mahroniya	233.00	162	184	1109	617	492	105	92	74	57	0	0	197	7	373	0	315	0	25	0
0241	Lumamau	685.00	702	718	3696	1953	1743	533	382	624	568	0	0	584	107	1089	132	909	120	65	2
0242	Kinhoti	180.00	219	248	1334	716	618	130	136	178	152	0	0	179	42	424	5	393	4	11	0
0243	Atsaliya	961.00	598	757	4115	2277	1838	365	377	667	528	0	0	743	242	1336	79	1023	36	228	33
Summary for 'Nyay Panchayat' = 0028 (10 detail records)																					
Sum		3231.00	2603	2944	15863	8676	7187	1691	1489	3069	2555	0	0	2861	640	4990	330	4256	239	415	66

1	2	23	24	25	26	27	28	29	30	31	32	33	34	35	36	37	38	39	40	41	42
0028	Luma Mau **Nyay Panchayat / न्याय पंचायत**																				
0234	Gopalpur	0	0	0	0	1	0	0	0	0	0	0	0	0	0	1	0	0	0	210	346
0235	Narendarpur	0	0	0	0	0	0	0	0	0	0	0	0	0	0	7	1	0	0	170	327
0236	Rasulpur	0	0	0	0	0	0	1	0	0	0	0	0	0	0	4	0	0	0	384	771
0237	Rahimabad Grant	1	0	0	0	0	0	0	0	0	0	5	0	1	0	6	0	26	131	142	180
0238	Mawae Musalmanabad	0	0	0	0	2	1	0	0	0	0	0	0	0	0	0	0	0	0	197	247
0239	Lohrai	4	0	0	0	0	0	3	0	0	0	3	1	0	0	27	1	30	188	186	192
0240	Mahroniya	3	0	0	0	8	0	0	0	0	0	5	0	0	0	17	0	0	141	244	351
0241	Lumamau	4	0	0	0	12	0	6	0	0	0	52	10	0	0	41	0	0	499	864	1112
0242	Kinhoti	0	0	0	0	0	0	0	0	0	0	8	1	0	0	12	0	0	306	292	307
0243	Atsaliya	15	3	0	0	13	4	0	0	0	0	24	2	3	0	30	1	29	198	912	1561
Summary for 'Nyay Panchayat' = 0028 (10 detail records)																					
Sum		27	3	0	0	36	5	10	0	0	0	97	14	4	0	145	3	85	1463	3601	5394

1	2	3	4	5	6	7	8	9	10	11	12	13	14	15	16	17	18	19	20	21	22
0029	**Malhera**	**Nyay Panchayat / न्याय पंचायत**																			
0244	Malehra	920.00	559	780	4202	2277	1925	504	462	831	730	0	0	774	182	1237	398	881	338	87	29
0245	Chanohiya	1093.00	590	590	3707	2052	1655	328	317	815	691	0	0	514	124	1122	125	894	67	98	37
0246	Paharpur	39.00	27	27	172	99	73	22	17	0	0	0	0	56	3	41	16	31	16	0	0
0247	Jajmau	95.00	97	110	631	336	295	72	60	58	50	0	0	158	17	176	48	152	7	0	41
0248	Bhitauly	356.00	171	171	965	528	437	105	107	178	149	0	0	176	19	238	2	167	2	11	0
0249	Jamu	570.00	435	435	2491	1335	1156	265	195	191	174	0	0	477	95	758	111	575	88	64	8
0250	Bhadehana	138.00	111	111	632	336	296	73	77	74	67	0	0	72	0	187	117	145	108	24	6
0251	Umartaly	239.00	142	145	693	385	308	69	66	88	66	0	0	116	16	216	86	192	80	2	1
0252	Shivnagara	243.00	103	104	661	364	297	81	54	145	113	0	0	36	2	208	10	185	6	11	3
Summary for 'Nyay Panchayat' = 0029 (9 detail records)																					
Sum		3693.00	2235	2473	14154	7712	6442	1519	1355	2380	2040	0	0	2379	458	4183	913	3222	712	297	125

1	2	23	24	25	26	27	28	29	30	31	32	33	34	35	36	37	38	39	40	41	42
0029	**Malhera**	**Nyay Panchayat / न्याय पंचायत**																			
0244	Malchra	24	5	0	0	22	6	4	0	5	0	124	18	14	0	76	2	0	0	1040	1527
0245	Chanohiya	0	1	0	0	16	17	1	1	0	0	28	2	5	0	80	0	0	10	930	1520
0246	Paharpur	0	0	0	0	0	0	0	0	0	0	1	0	0	0	9	0	0	9	58	48
0247	Jajmau	0	0	0	0	0	0	2	0	0	0	5	0	0	0	17	0	0	8	160	239
0248	Bhitauly	5	0	0	0	0	0	10	0	0	0	18	0	12	0	15	0	11	12	279	423
0249	Jamu	0	0	0	0	34	10	4	5	1	0	11	0	0	0	69	0	59	346	518	699
0250	Bhadchana	0	0	0	0	4	3	0	0	0	0	1	0	0	0	13	0	0	45	149	134
0251	Umartaly	1	1	0	0	2	1	0	0	0	0	3	1	0	0	16	2	0	0	169	222
0252	Shivnagara	0	0	0	0	2	0	0	0	0	1	1	0	0	0	9	0	18	175	138	112
Summary for 'Nyay Panchayat' = 0029 (9 detail records)																					
Sum		30	7	0	0	80	37	21	6	6	1	192	21	31	0	304	4	88	605	3441	4924

1	2	3	4	5	6	7	8	9	10	11	12	13	14	15	16	17	18	19	20	21	22
0030	**Mohammadpur**	**Nyay Panchayat / न्याय पंचायत**																			
0253	Gogawan Umray	383.00	138	138	765	406	359	87	86	0	0	0	0	81	7	239	13	219	13	18	0
0254	Mahamau	110.00	63	63	352	192	160	28	46	0	0	0	0	79	8	111	4	110	3	0	1
0255	Khutehana	144.00	100	100	590	326	264	57	61	34	18	0	0	101	8	176	0	173	0	3	0
0256	Gausapur	26.00	80	82	406	230	176	45	36	213	165	0	0	56	7	120	0	77	0	38	0
0257	Mahamadwur Belw	863.00	284	305	1675	922	753	165	165	256	229	0	0	301	134	507	14	410	8	50	3
0258	Mirnagar Ajjgawan	903.00	647	782	4174	2220	1954	423	477	255	222	0	0	470	64	1288	444	930	294	297	147
0259	Bibipur	46.00	46	46	188	105	83	14	15	2	3	0	0	23	2	78	45	47	7	29	38
0260	Tarf Malikana	235.00	0	0	0	0	0	0	0	0	0	0	0	0	0	0	0	0	0	0	0
0261	Hakimpur	36.00	0	0	0	0	0	0	0	0	0	0	0	0	0	0	0	0	0	0	0
0262	Tarf Ashraf Tola	196.00	93	100	523	280	243	45	42	32	31	0	0	220	134	130	3	14	0	0	0
0263	Tarf Mandie	245.00	76	76	466	256	210	45	55	236	189	0	0	47	6	150	100	47	26	101	74
0264	Jamkura	269.00	323	370	2137	1188	949	218	206	0	0	0	0	247	40	691	229	604	213	51	10
0265	Atamau	110.00	243	243	1451	812	639	172	147	153	119	0	0	104	6	506	9	456	8	2	1
0266	Bharighna	178.00	262	273	1480	792	688	135	146	327	305	0	0	141	16	459	94	396	79	18	7
Summary for 'Nyay Panchayat' = 0030 (14 detail records)																					
Sum		3744.00	2355	2578	14207	7729	6478	1434	1482	1508	1281	0	0	1870	432	4455	955	3483	651	607	281

1	2	23	24	25	26	27	28	29	30	31	32	33	34	35	36	37	38	39	40	41	42
0030	Mohammadpur **Nyay Panchayat** / न्याय पंचायत																				
0253	Gogawan Umray	0	0	0	0	0	0	0	0	0	0	0	0	0	0	2	0	0	0	167	346
0254	Mahamau	0	0	0	0	0	0	0	0	0	0	0	0	0	0	1	0	0	0	81	156
0255	Khutchana	0	0	0	0	0	0	0	0	0	0	0	0	0	0	0	0	0	136	150	128
0256	Gausapur	0	0	0	0	0	0	0	0	0	0	0	0	0	0	5	0	0	3	110	173
0257	Mahamadwur Belwaran	0	0	0	0	0	0	8	0	0	0	3	0	2	0	34	3	0	0	415	739
0258	Mirnagar Ajjgawan	0	0	0	0	5	0	0	0	6	0	25	2	1	0	24	1	0	0	932	1510
0259	Bibipur	0	0	0	0	0	0	0	0	0	0	0	0	0	0	2	0	0	0	27	38
0260	Tarf Malikana	0	0	0	0	0	0	0	0	0	0	0	0	0	0	0	0	0	0	0	0
0261	Hakimpur	0	0	0	0	0	0	0	0	0	0	0	0	0	0	0	0	0	0	0	0
0262	Tarf Ashraf Tola	0	0	0	0	10	0	3	0	11	0	49	0	0	0	43	3	0	1	150	239
0263	Tarf Mandic	0	0	0	0	0	0	0	0	0	0	0	0	1	0	1	0	0	0	106	110
0264	Jamkura	0	0	0	0	0	0	6	0	0	0	14	6	0	0	16	0	0	0	497	720
0265	Atamau	0	0	0	0	0	0	0	0	10	0	9	0	0	0	29	0	0	87	306	543
0266	Bharighna	0	0	0	0	15	8	0	0	0	0	17	0	0	0	13	0	0	156	333	438
Summary for 'Nyay Panchayat' = 0030 (14 detail records)																					
Sum		0	0	0	0	30	8	17	0	27	0	117	8	4	0	170	7	0	383	3274	5140

1	2	3	4	5	6	7	8	9	10	11	12	13	14	15	16	17	18	19	20	21	22
0031	**Som**	**Nyay Panchayat / न्याय पंचायत**																			
0267	Baghuwamau	303.00	171	173	1138	608	530	118	106	135	113	0	0	209	46	341	0	311	0	3	0
0268	Talauly	596.00	380	388	2346	1306	1040	209	204	624	507	0	0	439	111	672	7	586	3	5	0
0269	Jamsara	449.00	270	270	1606	833	773	152	171	521	491	0	0	210	51	444	0	321	0	72	0
0270	Gangau	171.00	97	97	568	311	257	53	36	87	59	0	0	147	58	179	0	121	0	43	0
0271	Som	626.00	1668	1678	6234	3865	2369	731	624	852	656	0	0	2237	507	2301	12	309	0	92	1
0272	Saray Marukpur	180.00	111	111	729	397	332	84	78	147	121	0	0	175	27	199	6	136	1	9	2
0273	Rampur Ashu	239.00	112	122	683	390	293	84	68	117	89	0	0	104	24	189	0	118	0	21	0
Summary for 'Nyay Panchayat' = 0031 (7 detail records)																					
Sum		2564.00	2809	2839	13304	7710	5594	1431	1287	2483	2036	0	0	3521	824	4325	25	1902	4	245	3
0032	**Gauswa Doga**	**Nyay Panchayat / न्याय पंचायत**																			
0274	Kurna Timruk	343.00	353	353	2075	1107	968	247	241	437	386	0	0	176	45	572	85	436	72	72	10
0275	Edulpur	45.00	18	18	89	52	37	11	9	0	0	0	0	5	0	27	0	27	0	0	0
0276	Jallalpur	95.00	132	132	734	404	330	85	73	191	166	0	0	120	27	202	2	170	2	10	0
0277	Hardalmau	281.00	227	230	1498	778	720	192	192	223	204	0	0	190	62	423	96	193	22	68	9
0278	Kudauri	342.00	280	296	1612	866	746	164	180	186	145	0	0	278	79	517	20	313	4	28	1
0279	Sunderpur	355.00	197	263	1635	881	754	186	142	103	97	0	0	405	94	503	3	440	3	11	0
0280	Gauswa Donga	744.00	377	455	2568	1402	1166	299	257	363	289	0	0	290	53	823	33	659	14	85	3
0281	Behsary	82.00	89	111	610	325	285	68	64	153	126	0	0	40	3	193	0	188	0	0	0
0282	Maleya	418.00	339	344	2246	1214	1032	222	198	147	117	0	0	358	119	687	11	608	4	43	6
0283	Gajaudin Nagar	252.00	84	84	542	303	239	48	38	32	24	0	0	68	6	176	0	168	0	5	0
0284	Padry	174.00	124	124	647	366	281	42	38	0	0	0	0	26	6	272	1	272	1	0	0
Summary for 'Nyay Panchayat' = 0032 (11 detail records)																					
Sum		3131.00	2220	2410	14256	7698	6558	1564	1432	1835	1554	0	0	1956	494	4395	251	3474	122	322	29

1	2	23	24	25	26	27	28	29	30	31	32	33	34	35	36	37	38	39	40	41	42
0031	**Som**	**Nyay Panchayat / न्याय पंचायत**																			
0267	Baghuwamau	0	0	0	0	0	0	0	0	0	0	8	0	0	0	19	0	0	70	267	460
0268	Talauly	0	0	0	0	10	3	1	0	0	0	22	0	1	0	47	1	0	0	634	1033
0269	Jamsara	0	0	0	0	12	0	0	0	2	0	0	0	0	0	37	0	0	0	389	773
0270	Gangau	0	0	0	0	2	0	1	0	0	0	1	0	0	0	11	0	0	0	132	257
0271	Som	0	0	0	0	40	4	2	0	2	0	55	1	0	0	E+03	6	0	0	1564	2357
0272	Saray Marukpur	0	0	0	0	7	3	0	0	0	0	7	0	0	0	40	0	0	0	198	326
0273	Rampur Ashu	0	0	0	0	0	0	3	0	2	0	7	0	0	0	38	0	0	0	201	293
Summary for 'Nyay Panchayat' = 0031 (7 detail records)																					
Sum		0	0	0	0	71	10	7	0	6	0	100	1	1	0	1993	7	0	70	3385	5499
0032	**Gauswa Doga**	**Nyay Panchayat / न्याय पंचायत**																			
0274	Kurna Timruk	0	0	0	0	16	0	0	0	2	0	16	1	0	0	30	2	0	0	535	883
0275	Edulpur	0	0	0	0	0	0	0	0	0	0	0	0	0	0	0	0	0	23	25	14
0276	Jallalpur	0	0	0	0	0	0	4	0	0	0	1	0	0	0	17	0	0	169	202	159
0277	Hardalmau	0	0	0	0	24	2	0	0	0	0	18	15	0	0	120	48	0	1	355	623
0278	Kudauri	3	0	0	0	52	0	8	0	1	0	15	9	1	0	96	6	3	5	346	721
0279	Sunderpur	0	0	0	0	1	0	0	0	1	0	17	0	0	0	33	0	0	0	378	751
0280	Gauswa Donga	10	1	0	0	1	0	3	0	4	0	34	15	0	0	27	0	0	120	579	1013
0281	Behsary	0	0	0	0	0	0	0	0	0	0	0	0	0	0	5	0	0	96	132	189
0282	Maleya	0	0	0	0	10	0	0	0	0	0	8	0	0	0	18	1	3	254	524	767
0283	Gajaudin Nagar	0	0	0	0	0	0	0	0	0	0	0	0	0	0	3	0	0	0	127	239
0284	Padry	0	0	0	0	0	0	0	0	0	0	0	0	0	0	0	0	0	0	94	280
Summary for 'Nyay Panchayat' = 0032 (11 detail records)																					
Sum		13	1	0	0	104	2	15	0	8	0	109	40	1	0	349	57	6	668	3297	5639

1	2	3	4	5	6	7	8	9	10	11	12	13	14	15	16	17	18	19	20	21	22
0033	**Begum Ganj**	**Nyay Panchayat / न्याय पंचायत**																			
0285	Meetau	685.00	465	480	2745	1566	1179	227	211	123	105	0	0	547	103	769	87	620	73	95	10
0286	Makhadum pura	91.00	2	2	8	6	2	0	0	0	0	0	0	5	0	5	0	5	0	0	0
0287	Mahatwana	470.00	166	170	743	383	360	51	59	37	44	0	0	316	251	184	45	13	1	0	0
0288	Alampur	249.00	132	132	734	411	323	91	58	91	65	0	0	94	6	227	1	168	0	57	1
0289	Begamgang	449.00	572	610	3742	1953	1789	365	394	466	401	0	0	926	412	1101	391	615	338	185	11
0290	Tikra Daudpur	123.00	193	194	1068	600	468	121	121	391	316	0	0	41	8	404	25	379	13	13	4
0291	Sanie	481.00	301	302	1580	884	696	141	138	48	39	0	0	210	20	507	5	457	1	41	4
0292	Tiloeya Kalan	254.00	284	286	1881	1006	875	200	201	65	50	0	0	235	67	532	159	366	107	45	14
0293	Narayanpur	255.00	204	204	1173	630	543	118	111	139	115	0	0	183	30	327	4	282	4	28	0
0294	Tiloeya Khurd	358.00	175	177	970	509	461	92	92	108	93	0	0	155	27	289	4	163	4	101	0
Summary for 'Nyay Panchayat' = 0033 (10 detail records)																					
Sum		3415.00	2494	2557	14644	7948	6696	1406	1385	1468	1228	0	0	2712	924	4345	721	3068	541	565	44

1	2	23	24	25	26	27	28	29	30	31	32	33	34	35	36	37	38	39	40	41	42
0033	Begum Ganj	Nyay Panchayat / न्याय पंचायत																			
0285	Meetau	0	0	0	0	1	0	4	0	1	0	3	0	0	0	45	4	3	218	794	874
0286	Makhadum pura	0	0	0	0	0	0	0	0	0	0	0	0	0	0	0	0	0	0	1	2
0287	Mahatwana	3	3	0	0	0	0	12	3	0	0	39	13	0	0	117	25	0	5	199	310
0288	Alampur	0	0	0	0	0	0	0	0	0	0	0	0	0	0	2	0	0	0	184	322
0289	Begamgang	10	9	0	0	13	14	3	0	0	0	75	5	0	0	200	14	0	4	852	1394
0290	Tikra Daudpur	0	0	0	0	0	0	0	0	0	0	10	8	0	0	2	0	0	79	196	364
0291	Sanic	0	0	0	0	6	0	0	0	0	0	1	0	0	0	2	0	0	4	377	687
0292	Tiloeya Kalan	4	0	0	0	9	0	7	4	14	24	46	6	7	0	34	4	0	22	474	694
0293	Narayanpur	0	0	0	0	0	0	0	0	0	0	3	0	2	0	12	0	0	0	303	539
0294	Tiloeya Khurd	0	0	0	0	8	0	0	0	0	0	1	0	0	0	16	0	0	0	220	457
Summary for 'Nyay Panchayat' = 0033 (10 detail records)																					
Sum		17	12	0	0	37	14	26	7	15	24	178	32	9	0	430	47	3	332	3600	5643

1	2	3	4	5	6	7	8	9	10	11	12	13	14	15	16	17	18	19	20	21	22
0034	**Kakrali**	**Nyay Panchayat / न्याय पंचायत**																			
0295	Bada Danda	59.00	25	25	139	77	62	13	14	0	0	0	0	16	3	48	0	37	0	10	0
0296	Uttar Kaund	274.00	258	258	1472	803	669	135	141	191	159	0	0	229	57	494	301	226	169	208	124
0297	Atwawary	61.00	184	184	1123	629	494	97	87	186	146	0	0	210	54	407	330	391	328	0	0
0298	Pahtoeya	196.00	142	143	725	401	324	50	65	0	0	0	0	72	6	256	0	251	0	0	0
0299	Kakraly	759.00	560	581	3276	1721	1555	346	344	223	209	0	0	390	57	983	19	783	4	36	0
0300	Shank	971.00	539	543	2911	1589	1322	292	248	405	306	0	0	612	240	850	13	609	3	169	8
0301	Tikra Barar	226.00	159	159	1016	562	454	142	108	10	14	0	0	143	70	307	55	195	0	36	0
0302	Beremau	135.00	68	100	478	254	224	49	39	12	11	0	0	75	16	133	3	118	0	1	3
0303	Gaudora	269.00	299	300	1637	889	748	160	145	189	152	0	0	336	70	474	4	375	2	43	2
0304	Majh Gaon	418.00	389	401	2027	1123	904	169	191	66	50	0	0	512	140	667	11	659	11	0	0
0305	Mau Chena	114.00	99	120	703	374	329	84	55	26	20	0	0	131	22	224	120	170	118	25	0
Summary for 'Nyay Panchayat' = 0034 (11 detail records)																					
Sum		3482.00	2722	2814	15507	8422	7085	1537	1437	1308	1067	0	0	2726	735	4843	856	3814	635	528	137

1	2	23	24	25	26	27	28	29	30	31	32	33	34	35	36	37	38	39	40	41	42
0034	Kakrali	Nyay Panchayat / न्याय पंचायत																			
0295	Bada Danda	0	0	0	0	0	0	0	0	0	0	0	0	0	0	1	0	0	0	29	62
0296	Uttar Kaund	0	0	0	0	15	0	6	0	0	0	26	7	1	0	12	1	0	0	309	368
0297	Atwawary	1	0	0	0	5	0	0	0	0	0	3	2	0	0	7	0	0	0	222	164
0298	Pahtoeya	0	0	0	0	0	0	0	0	0	0	0	0	0	0	5	0	0	0	145	324
0299	Kakraly	2	0	0	0	4	0	46	6	1	0	17	0	5	0	89	9	7	41	731	1495
0300	Shank	3	0	0	0	8	0	0	0	0	0	9	0	0	0	52	2	0	0	739	1309
0301	Tikra Barar	4	1	0	0	24	17	26	33	2	0	5	0	4	0	11	4	0	1	255	398
0302	Beremau	0	0	0	0	0	0	0	0	0	0	8	0	0	0	6	0	0	0	121	221
0303	Gaudora	4	0	0	0	5	0	1	0	13	0	17	0	1	0	15	0	0	0	415	744
0304	Majh Gaon	0	0	0	0	0	0	0	0	0	0	2	0	0	0	6	0	0	63	456	830
0305	Mau Chena	0	0	0	0	1	1	2	0	0	0	8	0	2	0	16	1	0	0	150	209
Summary for 'Nyay Panchayat' = 0034 (11 detail records)																					
Sum		14	1	0	0	62	18	81	39	16	0	95	9	13	0	220	17	7	105	3572	6124

1	2	3	4	5	6	7	8	9	10	11	12	13	14	15	16	17	18	19	20	21	22
0035	**Skrohari**	**Nyay Panchayat / न्याय पंचायत**																			
0306	Sarwa	842.00	497	517	2932	1609	1323	269	263	316	262	0	0	568	129	909	22	583	10	196	5
0307	Kasimabad	324.00	60	60	314	176	138	36	29	9	5	0	0	76	30	90	3	50	3	7	0
0308	Purwa Man	268.00	238	258	1309	733	576	131	117	229	194	0	0	235	68	366	3	148	2	188	0
0309	Bariya	245.00	208	258	1346	745	601	152	124	421	350	0	0	205	14	418	1	247	0	150	1
0310	Barahi	476.00	263	263	1691	933	758	160	158	136	111	0	0	59	1	615	38	563	1	45	0
0311	Gauswa	70.00	62	62	347	194	153	27	24	73	60	0	0	48	14	98	2	75	2	15	0
0312	Tikra Kalla	424.00	239	249	1591	892	699	151	150	137	106	0	0	313	63	588	1	527	0	45	0
0313	Sunda	276.00	128	128	664	374	290	68	56	95	71	0	0	126	23	211	0	201	0	0	0
0314	Narayanpur	209.00	139	152	859	467	392	133	75	109	76	0	0	144	28	268	22	213	18	17	4
0315	Kirtapur	51.00	65	68	468	265	203	55	43	11	11	0	0	56	1	146	0	145	0	0	0
0316	Mandoly	654.00	486	548	3093	1672	1421	293	285	149	131	0	0	361	62	992	176	656	135	194	40
0317	Sikrohry	289.00	407	449	2555	1377	1178	256	218	586	534	0	0	465	155	792	170	455	72	232	42
0318	Jawar	438.00	425	466	2336	1260	1076	157	184	337	267	0	0	354	67	833	458	764	407	49	48
0319	Kally Khera	30.00	81	81	439	234	205	52	43	114	87	0	0	62	21	131	3	79	1	39	0
Summary for 'Nyay Panchayat' = 0035 (14 detail records)																					
Sum		4596.00	3298	3559	19944	10931	9013	1940	1769	2722	2265	0	0	3072	676	6457	899	4706	651	1177	140
Summary for 'Tahsil' = 0040 (97 detail records)																					
Sum		30173.00	22950	24461	134662	73883	60779	13730	12794	19520	16233	0	0	23819	5957	42010	5671	30873	3888	4929	1190
Summary for 'CD Block' = 0180 (97 detail records)																					
Sum		30173.00	22950	24461	134662	73883	60779	13730	12794	19520	16233	0	0	23819	5957	42010	5671	30873	3888	4929	1190

1	2	23	24	25	26	27	28	29	30	31	32	33	34	35	36	37	38	39	40	41	42
0035	**Skrohari**	**Nyay Panchayat / न्याय पंचायत**																			
0306	Sarwa	12	3	0	0	15	4	0	0	0	0	21	0	2	0	80	0	0	0	700	1301
0307	Kasimabad	1	0	0	0	6	0	0	0	1	0	1	0	0	0	24	0	0	0	86	135
0308	Purwa Man	3	0	0	0	0	0	0	0	3	0	6	0	0	0	18	1	45	18	322	555
0309	Bariya	0	0	0	0	2	0	1	0	0	0	8	0	0	0	10	0	0	2	327	598
0310	Barahi	0	0	0	0	0	0	0	0	0	0	0	0	0	0	7	37	0	0	318	720
0311	Gauswa	0	0	0	0	0	0	0	0	0	0	1	0	0	0	7	0	0	0	96	151
0312	Tikra Kalla	0	0	0	0	0	0	0	0	0	0	0	0	0	0	16	1	0	0	304	698
0313	Sunda	0	0	0	0	0	0	1	0	0	0	2	0	1	0	6	0	0	0	163	290
0314	Narayanpur	0	0	0	0	0	0	0	0	3	0	14	0	4	0	17	0	0	0	199	370
0315	Kirtapur	0	0	0	0	0	0	0	0	0	0	1	0	0	0	0	0	0	0	119	203
0316	Mandoly	7	0	2	0	15	0	7	0	4	0	20	0	8	0	79	1	0	0	680	1245
0317	Sikrohry	2	0	0	0	21	12	3	0	0	0	49	2	0	0	30	42	1	237	584	771
0318	Jawar	0	0	0	0	9	3	0	0	0	0	0	0	0	0	11	0	0	0	427	618
0319	Kally Khera	0	0	0	0	3	0	2	0	1	0	3	0	0	0	4	2	0	0	103	202
Summary for 'Nyay Panchayat' = 0035 (14 detail records)																					
Sum		25	3	2	0	71	19	14	0	12	0	126	2	15	0	309	84	46	257	4428	7857
Summary for 'Tahsil' = 0040 (97 detail records)																					
Sum		136	30	36	0	525	114	208	56	96	25	1106	138	80	1	4021	229	235	3883	31638	51225
Summary for 'CD Block' = 0180 (97 detail records)																					
Sum		136	30	36	0	525	114	208	56	96	25	1106	138	80	1	4021	229	235	3883	31638	51225

1	2	3	4	5	6	7	8	9	10	11	12	13	14	15	16	17	18	19	20	21	22
0190	**Bharawan**	**CD Block / सा. वि. खण्ड**																			
														तहसील / Tahsil					**Sandila**		**0040**
0036	**Godwa**	**Nyay Panchayat / न्याय पंचायत**																			
0320	Sonikpur	738.00	468	468	2666	1485	1181	258	238	816	615	0	0	420	135	871	53	709	22	123	28
0321	Gondwa	453.00	430	447	2554	1323	1231	245	283	383	344	0	0	601	269	677	34	373	9	126	1
0322	Bahuty	1493.00	1000	1144	6570	3625	2945	685	606	1659	1449	0	0	981	158	2044	36	1774	20	191	15
0323	Dilawar Nagar	98.00	103	116	635	348	287	77	57	154	128	0	0	88	7	179	75	179	75	0	0
0324	Jalalpur	58.00	68	79	370	196	174	35	45	110	76	0	0	64	3	111	0	111	0	0	0
0325	Bastapur	188.00	85	105	560	309	251	53	51	51	41	0	0	90	20	194	0	194	0	0	0
Summary for 'Nyay Panchayat' = 0036 (6 detail records)																					
Sum		3028.00	2154	2359	13355	7286	6069	1353	1280	3173	2653	0	0	2244	592	4076	198	3340	126	440	44

1	2	23	24	25	26	27	28	29	30	31	32	33	34	35	36	37	38	39	40	41	42
0190	Bharawan	CD Block / सा. वि. खण्ड																			
														तहसील / Tahsil				Sandila			0040
0036	Godwa	Nyay Panchayat / न्याय पंचायत																			
0320	Sonikpur	0	1	0	0	18	0	2	0	1	0	2	0	2	0	14	2	0	114	614	1014
0321	Gondwa	1	0	0	0	15	1	11	2	2	0	80	1	6	0	63	20	0	0	646	1197
0322	Bahuty	2	0	0	0	5	0	3	0	0	0	2	0	1	0	66	1	0	0	1581	2909
0323	Dilawar Nagar	0	0	0	0	0	0	0	0	0	0	0	0	0	0	0	0	0	0	169	212
0324	Jalalpur	0	0	0	0	0	0	0	0	0	0	0	0	0	0	0	0	0	0	85	174
0325	Bastapur	0	0	0	0	0	0	0	0	0	0	0	0	0	0	0	0	0	0	115	251
Summary for 'Nyay Panchayat' = 0036 (6 detail records)																					
Sum		3	1	0	0	38	1	16	2	3	0	84	1	9	0	143	23	0	114	3210	5757

1	2	3	4	5	6	7	8	9	10	11	12	13	14	15	16	17	18	19	20	21	22
0037	**Thakunni**	**Nyay Panchayat / न्याय पंचायत**																			
0326	Gauny	180.00	322	322	1976	1093	883	230	192	513	410	0	0	338	88	560	7	446	6	45	0
0327	Rani Khera	99.00	74	76	446	233	213	35	41	11	9	0	0	34	2	131	1	130	1	0	0
0328	Baheriya	895.00	715	785	4525	2517	2008	459	419	666	573	0	0	856	207	1385	39	895	8	342	26
0329	Lauly	161.00	130	130	693	404	289	69	61	16	10	0	0	154	12	232	7	194	7	9	0
0330	Kuwan Bojh	147.00	77	92	464	263	201	48	41	31	34	0	0	40	14	160	2	157	2	3	0
0331	Sahigawan	298.00	299	333	1820	1025	795	178	176	188	166	0	0	305	24	555	20	377	4	85	7
0332	Dhikuhny	396.00	318	335	1959	1037	922	180	191	138	110	0	0	335	127	539	207	408	199	47	6
0333	Lalamau	222.00	171	201	1017	580	437	107	76	307	222	0	0	201	9	332	4	300	3	5	0
0334	Jagasara	219.00	174	174	914	492	422	93	69	122	102	0	0	189	65	266	1	239	0	0	0
0335	Kanaura Ant	261.00	217	243	1325	760	565	121	109	198	135	0	0	255	81	420	5	413	5	1	0
0336	Baky Nagar	53.00	22	22	118	66	52	11	12	38	32	0	0	9	0	37	0	37	0	0	0
0337	Madna Khera	113.00	50	50	331	177	154	22	21	0	0	0	0	3	0	101	0	96	0	5	0
0338	Bamhnaua Peng	242.00	101	101	720	409	311	70	63	134	107	0	0	69	13	187	1	160	1	27	0
0339	Tidwary	87.00	62	63	356	196	160	28	24	0	0	0	0	85	11	141	14	139	14	1	0
Summary for 'Nyay Panchayat' = 0037 (14 detail records)																					
Sum		3373.00	2732	2927	16664	9252	7412	1651	1495	2362	1910	0	0	2873	653	5046	308	3991	250	570	39

1	2	23	24	25	26	27	28	29	30	31	32	33	34	35	36	37	38	39	40	41	42
0037	**Thakunni**	**Nyay Panchayat / न्याय पंचायत**																			
0326	Gauny	0	0	0	0	21	0	18	0	0	0	14	0	0	0	16	1	0	0	533	876
0327	Rani Khera	0	0	0	0	0	0	0	0	1	0	0	0	0	0	0	0	0	0	102	212
0328	Baheriya	9	1	0	0	38	3	8	0	9	0	30	0	6	0	48	1	0	8	1132	1961
0329	Lauly	2	0	0	0	9	0	7	0	1	0	1	0	0	0	9	0	0	140	172	142
0330	Kuwan Bojh	0	0	0	0	0	0	0	0	0	0	0	0	0	0	0	0	0	0	103	199
0331	Sahigawan	2	0	0	0	0	0	5	0	2	0	34	2	4	0	46	7	0	0	470	775
0332	Dhikuhny	0	0	1	0	12	0	14	0	4	1	13	0	2	0	38	1	0	0	498	715
0333	Lalamau	0	0	0	0	0	0	0	0	1	0	7	0	0	0	19	1	0	140	248	293
0334	Jagasara	0	0	0	0	0	0	0	0	1	0	11	0	0	0	15	1	0	0	226	421
0335	Kanaura Ant	0	0	0	0	1	0	2	0	0	0	0	0	0	0	3	0	0	48	340	512
0336	Baky Nagar	0	0	0	0	0	0	0	0	0	0	0	0	0	0	0	0	0	0	29	52
0337	Madna Khera	0	0	0	0	0	0	0	0	0	0	0	0	0	0	0	0	0	0	76	154
0338	Bamhnaua Peng	0	0	0	0	0	0	0	0	0	0	0	0	0	0	0	0	0	0	222	310
0339	Tidwary	0	0	0	0	0	0	0	0	0	0	0	0	0	0	1	0	0	0	55	146
Summary for 'Nyay Panchayat' = 0037 (14 detail records)																					
Sum		13	1	1	0	81	3	54	0	19	1	110	2	12	0	195	12	0	336	4206	6768

1	2	3	4	5	6	7	8	9	10	11	12	13	14	15	16	17	18	19	20	21	22
0038	**Parsa (Parsa Moh**	**Nyay Panchayat / न्याय पंचायत**																			
0340	Mohiuddin Pur	83.00	51	68	304	169	135	34	31	125	95	0	0	53	6	84	40	66	9	12	28
0341	Parsa	542.00	373	474	2426	1358	1068	266	217	330	220	0	0	273	102	694	62	621	32	37	0
0342	Gaundwa Patti Ala	70.00	32	39	170	94	76	14	20	28	31	0	0	21	2	53	21	43	15	4	1
0343	Alampur	97.00	132	132	788	426	362	73	76	68	65	0	0	180	35	212	0	191	0	10	0
0344	Sagar Garhi	195.00	128	128	823	423	400	81	94	122	101	0	0	180	70	226	6	179	4	25	0
0345	Dera Kakemau	535.00	393	410	2118	1154	964	196	196	428	354	0	0	457	172	676	25	522	2	92	22
0346	Bilriya	108.00	115	123	718	402	316	78	56	43	37	0	0	108	9	221	5	211	2	7	3
0347	Narohiya	195.00	147	163	843	455	388	83	84	175	152	0	0	141	23	251	30	235	21	14	9
0348	Bamhnau Aalm Sha	336.00	233	234	1170	636	534	92	98	201	186	0	0	199	17	367	11	337	9	15	0
0349	Tikara Khurd	25.00	54	54	307	156	151	34	36	106	100	0	0	65	17	70	13	64	12	5	1
0350	Kirla	327.00	220	220	1164	638	526	128	107	170	152	0	0	132	37	372	1	361	1	0	0
0351	Rekwar Khera	127.00	66	66	387	204	183	36	43	87	89	0	0	95	43	129	13	99	7	22	6
0352	Katiyar	78.00	92	92	470	245	225	39	52	84	64	0	0	47	7	163	28	154	24	6	4
Summary for 'Nyay Panchayat' = 0038 (13 detail records)																					
Sum		2718 00	2036	2203	11688	6360	5328	1154	1110	1967	1646	0	0	1951	540	3518	255	3083	138	249	74

1	2	23	24	25	26	27	28	29	30	31	32	33	34	35	36	37	38	39	40	41	42
0038	**Parsa (Parsa Moh Nyay Panchayat / न्याय पंचायत**																				
0340	Mohiuddin Pur	0	0	0	0	0	1	0	0	1	0	0	0	0	0	5	2	0	0	85	95
0341	Parsa	7	0	0	0	8	0	1	0	1	0	5	2	1	0	13	28	4	67	660	939
0342	Gaundwa Patti Alampur	0	1	0	0	1	1	0	0	0	0	0	0	0	0	5	3	0	0	41	55
0343	Alampur	0	0	0	0	0	0	1	0	0	0	5	0	2	0	3	0	0	0	214	362
0344	Sagar Garhi	0	0	0	0	0	0	1	0	1	0	6	0	1	0	13	2	0	0	197	394
0345	Dera Kakemau	6	0	0	0	7	0	2	0	4	0	20	0	2	0	21	1	0	0	478	939
0346	Bilriya	0	0	0	0	0	0	0	0	0	0	0	0	0	0	3	0	0	0	181	311
0347	Narohiya	0	0	0	0	0	0	0	0	0	0	2	0	0	0	0	0	0	64	204	294
0348	Bamhnau Aalm Shah	3	0	0	0	0	0	2	0	0	0	1	0	2	0	7	2	10	97	259	426
0349	Tikara Khurd	0	0	0	0	0	0	1	0	0	0	0	0	0	0	0	0	3	30	83	108
0350	Kirla	0	0	0	0	0	0	1	0	0	0	0	0	1	0	9	0	0	0	266	525
0351	Rekwar Khera	1	0	0	0	0	0	0	0	0	0	1	0	0	0	6	0	0	101	75	69
0352	Katiyar	3	0	0	0	0	0	0	0	0	0	0	0	0	0	0	0	0	109	82	88
Summary for 'Nyay Panchayat' = 0038 (13 detail records)																					
Sum		20	1	0	0	16	2	9	0	7	0	40	2	9	0	85	38	17	468	2825	4605

1	2	3	4	5	6	7	8	9	10	11	12	13	14	15	16	17	18	19	20	21	22
0039	**Manjh Gaon**	**Nyay Panchayat / न्याय पंचायत**																			
0353	Ram Madarpur	430.00	215	244	1278	690	588	109	120	193	156	0	0	313	40	415	1	399	0	4	0
0354	Jajupur	1093.00	467	501	2810	1543	1267	252	280	411	339	0	0	373	37	842	24	600	4	205	13
0355	Manghgaon	439.00	487	515	3047	1672	1375	279	282	206	195	0	0	776	233	932	23	791	18	83	4
0356	Kourondh	967.00	386	412	2467	1372	1095	235	195	489	384	0	0	514	126	780	198	710	184	15	6
0357	Shyam Das Pur	389.00	269	288	1612	887	725	161	118	214	172	0	0	286	66	529	7	325	1	163	3
0358	Kaudiya	836.00	507	558	3166	1708	1458	295	329	50	41	0	0	377	37	1050	67	966	55	65	11
Summary for 'Nyay Panchayat' = 0039 (6 detail records)																					
Sum		4154.00	2331	2518	14380	7872	6508	1331	1324	1563	1287	0	0	2639	539	4548	320	3791	262	535	37
0040	**Bharawat**	**Nyay Panchayat / न्याय पंचायत**																			
0359	Andhpur	30.00	14	14	94	53	41	5	6	10	8	0	0	36	1	32	0	32	0	0	0
0360	Laudhora	125.00	104	129	749	415	334	70	63	56	39	0	0	198	75	241	1	215	0	11	0
0361	Gondwa Patti Atrau	84.00	69	77	375	220	155	35	38	59	38	0	0	80	17	116	7	98	5	4	1
0362	Atrauly	1211.00	814	928	5180	2812	2368	484	465	678	575	0	0	1246	388	1495	111	998	43	278	29
0363	Jhanjholy	50.00	71	109	544	317	227	72	56	0	0	0	0	142	31	144	0	127	0	1	0
0364	Mahmdapur	105.00	91	94	590	306	284	48	43	143	123	0	0	170	84	173	2	99	0	53	2
0365	Jakhwa	112.00	91	103	533	291	242	54	39	27	34	0	0	83	19	166	119	166	119	0	0
0366	Sikandarpur	522.00	495	501	3064	1703	1361	277	256	487	368	0	0	528	149	998	70	460	60	501	2
0367	Bharawan	1063.00	1176	1305	7324	3874	3450	709	676	730	591	0	0	1609	593	2064	242	1289	65	341	124
Summary for 'Nyay Panchayat' = 0040 (9 detail records)																					
Sum		3302.00	2925	3260	18453	9991	8462	1754	1642	2190	1776	0	0	4092	1357	5429	552	3484	292	1189	158

1	2	23	24	25	26	27	28	29	30	31	32	33	34	35	36	37	38	39	40	41	42
0039	Manjh Gaon Nyay Panchayat / न्याय पंचायत																				
0353	Ram Madarpur	0	0	0	0	0	0	0	0	0	0	0	0	0	0	12	1	0	0	275	587
0354	Jajupur	2	0	0	0	1	0	7	0	1	0	14	1	0	0	12	6	0	82	701	1161
0355	Manghgaon	4	0	0	0	6	0	3	0	3	0	11	1	2	0	29	0	1	9	739	1343
0356	Kourondh	6	1	0	0	0	0	18	0	0	0	14	5	2	0	15	2	0	1	592	896
0357	Shyam Das Pur	0	0	0	0	0	0	12	0	0	0	15	0	0	0	14	3	0	0	358	718
0358	Kaudiya	0	0	0	0	2	1	3	0	0	0	3	0	1	0	10	0	0	0	658	1391
Summary for 'Nyay Panchayat' = 0039 (6 detail records)																					
Sum		12	1	0	0	9	1	43	0	4	0	57	7	5	0	92	12	1	92	3323	6096
0040	Bharawat Nyay Panchayat / न्याय पंचायत																				
0359	Andhpur	0	0	0	0	0	0	0	0	0	0	0	0	0	0	0	0	0	0	21	41
0360	Laudhora	0	0	0	0	0	1	2	0	0	0	10	0	0	0	3	0	0	16	174	317
0361	Gondwa Patti Atrauly	0	0	0	0	6	1	0	0	0	0	1	0	1	0	6	0	0	0	104	148
0362	Atrauly	2	7	0	0	44	10	13	7	3	0	43	4	8	0	106	11	24	94	1293	2163
0363	Jhanjholy	0	0	0	0	0	0	12	0	0	0	0	0	0	0	4	0	0	0	173	227
0364	Mahmdapur	4	0	0	0	0	0	2	0	0	0	3	0	1	0	11	0	0	0	133	282
0365	Jakhwa	0	0	0	0	0	0	0	0	0	0	0	0	0	0	0	0	0	0	125	123
0366	Sikandarpur	0	0	0	0	1	0	7	8	0	0	6	0	1	0	22	0	0	71	705	1220
0367	Bharawan	17	0	0	0	9	6	79	16	1	0	201	7	5	0	122	24	14	44	1796	3164
Summary for 'Nyay Panchayat' = 0040 (9 detail records)																					
Sum		23	7	0	0	60	18	115	31	4	0	264	11	16	0	274	35	38	225	4524	7685

1	2	3	4	5	6	7	8	9	10	11	12	13	14	15	16	17	18	19	20	21	22
0041	**Khasraul**	**Nyay Panchayat / न्याय पंचायत**																			
0368	Dula Nagar	235.00	109	115	626	334	292	31	64	28	26	0	0	167	25	197	10	167	0	21	10
0369	Lalpur	206.00	61	62	378	207	171	34	33	162	136	0	0	31	0	138	48	55	19	83	29
0370	Banjara	168.00	98	98	562	326	236	53	44	106	67	0	0	171	45	182	8	154	6	28	2
0371	Gherwa	37.00	104	114	610	346	264	72	51	27	22	0	0	167	69	194	3	69	0	110	3
0372	Seayapur	322.00	287	303	1656	910	746	159	156	183	170	0	0	262	35	482	163	240	28	199	131
0373	Bany	236.00	187	187	879	496	383	49	60	243	176	0	0	251	48	282	0	235	0	27	0
0374	Khasraul	443.00	337	411	2202	1225	977	244	195	172	144	0	0	494	102	704	24	472	12	155	8
0375	Danda	168.00	155	160	982	518	464	97	100	77	77	0	0	204	32	263	0	205	0	29	0
0376	Mahuwa Danda	307.00	240	249	1265	729	536	70	90	132	75	0	0	336	70	420	3	369	2	41	1
0377	Bengalpur	238.00	185	190	930	493	437	75	76	260	221	0	0	131	10	261	5	252	4	8	0
Summary for 'Nyay Panchayat' = 0041 (10 detail records)																					
Sum		2360.00	1763	1889	10090	5584	4506	884	869	1390	1114	0	0	2214	436	3123	264	2218	71	701	184

1	2	23	24	25	26	27	28	29	30	31	32	33	34	35	36	37	38	39	40	41	42
0041	Khasraul	Nyay Panchayat / न्याय पंचायत																			
0368	Dula Nagar	0	0	0	0	8	0	0	0	0	0	0	0	0	0	1	0	0	0	137	282
0369	Lalpur	0	0	0	0	0	0	0	0	0	0	0	0	0	0	0	0	0	0	69	123
0370	Banjara	0	0	0	0	0	0	0	0	0	0	0	0	0	0	0	0	0	0	144	228
0371	Gherwa	0	0	0	0	0	0	0	0	0	0	2	0	0	0	13	0	0	0	152	261
0372	Seayapur	1	0	0	0	10	0	2	0	0	0	4	0	0	0	26	4	0	0	428	583
0373	Bany	0	0	0	0	0	0	0	0	0	0	1	0	4	0	15	0	0	0	214	383
0374	Khasraul	0	0	0	0	0	0	9	1	0	0	38	2	6	0	24	1	0	91	521	862
0375	Danda	0	0	0	0	10	0	1	0	0	0	4	0	2	0	12	0	10	166	245	298
0376	Mahuwa Danda	0	0	0	0	0	0	0	0	0	0	1	0	2	0	7	0	55	151	254	382
0377	Bengalpur	0	0	0	0	0	0	0	0	0	0	0	0	0	0	1	1	0	0	232	432
Summary for 'Nyay Panchayat' = 0041 (10 detail records)																					
Sum		1	0	0	0	28	0	12	1	0	0	50	2	14	0	99	6	65	408	2396	3834

1	2	3	4	5	6	7	8	9	10	11	12	13	14	15	16	17	18	19	20	21	22
0042	**Pawaya**	**Nyay Panchayat / न्याय पंचायत**																			
0378	Kukura	435.00	321	396	2122	1176	946	233	199	434	322	0	0	318	82	663	266	496	110	149	148
0379	Koyaly	392.00	233	278	1557	843	714	141	151	239	205	0	0	266	38	503	189	470	150	12	35
0380	Atwa urf Madho Na	77.00	58	61	328	182	146	35	34	86	69	0	0	43	2	94	56	89	25	5	31
0381	Etaunja	335.00	245	247	1409	746	663	121	118	281	270	0	0	236	78	416	21	307	7	91	14
0382	Shivpury	52.00	64	64	305	158	147	29	27	34	31	0	0	50	11	94	3	94	3	0	0
0383	Paharpur	156.00	152	152	802	444	358	73	60	225	189	0	0	144	29	250	1	242	0	8	1
0384	Neoa Khera	55.00	24	24	197	115	82	21	12	64	44	0	0	29	5	81	0	81	0	0	0
0385	Bindraban	318.00	259	277	1638	888	750	150	138	266	230	0	0	339	49	492	0	462	0	17	0
0386	Pawaya	588.00	345	351	2167	1183	984	247	223	458	368	0	0	391	121	615	45	306	6	261	37
0387	Hadha	211.00	139	139	827	467	360	60	68	119	78	0	0	199	78	254	2	186	0	37	0
0388	Chatiha	182.00	148	162	955	501	454	83	85	86	83	0	0	276	122	276	62	202	40	64	19
0389	Rampur	213.00	143	143	808	432	376	82	80	227	197	0	0	229	88	253	5	228	3	25	2
0390	Jamunipur	119.00	88	92	463	255	208	46	38	133	117	0	0	111	23	131	2	126	0	1	0
Summary for 'Nyay Panchayat' = 0042 (13 detail records)																					
Sum		3133.00	2219	2386	13578	7390	6188	1321	1233	2652	2203	0	0	2631	726	4122	652	3289	344	670	287

1	2	23	24	25	26	27	28	29	30	31	32	33	34	35	36	37	38	39	40	41	42
0042	Pawaya Nyay Panchayat / न्याय पंचायत																				
0378	Kukura	1	0	0	0	1	1	2	0	0	0	1	0	1	0	12	7	0	0	513	680
0379	Koyaly	0	0	0	0	4	4	3	0	0	0	1	0	1	0	12	0	0	0	340	525
0380	Atwa urf Madho Nagar	0	0	0	0	0	0	0	0	0	0	0	0	0	0	0	0	0	0	88	90
0381	Etaunja	0	0	0	0	1	0	0	0	0	0	0	0	0	0	17	0	0	0	330	642
0382	Shivpury	0	0	0	0	0	0	0	0	0	0	0	0	0	0	0	0	0	0	64	144
0383	Paharpur	0	0	0	0	0	0	0	0	0	0	0	0	0	0	0	0	0	0	194	357
0384	Neoa Khera	0	0	0	0	0	0	0	0	0	0	0	0	0	0	0	0	0	0	34	82
0385	Bindraban	1	0	0	0	0	0	2	0	0	0	1	0	0	0	9	0	0	0	396	750
0386	Pawaya	5	0	0	0	12	1	3	0	2	0	5	0	2	0	19	1	0	0	568	939
0387	Hadha	1	0	0	0	10	2	0	0	0	0	2	0	0	0	18	0	0	0	213	358
0388	Chatiha	0	0	0	0	0	0	2	0	0	0	2	1	0	0	6	2	16	12	209	380
0389	Rampur	0	0	0	0	0	0	0	0	0	0	0	0	0	0	0	0	0	0	179	371
0390	Jamunipur	0	0	0	0	3	2	0	0	0	0	0	0	0	0	1	0	0	0	124	206
Summary for 'Nyay Panchayat' = 0042 (13 detail records)																					
Sum		8	0	0	0	31	10	12	0	2	0	12	1	4	0	94	10	16	12	3252	5524

1	2	3	4	5	6	7	8	9	10	11	12	13	14	15	16	17	18	19	20	21	22
0043	**Pipar Gaon**	**Nyay Panchayat / न्याय पंचायत**																			
0391	Pipargaon	707.00	657	731	4213	2332	1881	402	343	746	619	0	0	993	208	1225	146	1023	91	117	49
0392	Hayatganj	181.00	252	259	1485	801	684	139	160	148	141	0	0	387	104	433	5	313	4	108	1
0393	Majhgawan	213.00	164	164	1105	578	527	78	95	114	111	0	0	227	11	313	0	302	0	0	0
0394	Aura Patty	26.00	56	56	301	154	147	27	32	71	62	0	0	89	22	86	0	85	0	0	0
0395	Rudauly	72.00	79	90	460	252	208	54	37	60	53	0	0	46	7	140	110	134	110	0	0
0396	Newada Bijay	225.00	272	307	1516	848	668	167	145	185	139	0	0	250	56	468	32	358	18	38	7
0397	Gonndwa Khem	170.00	141	141	905	497	408	73	89	227	183	0	0	189	43	271	4	228	0	30	0
0398	Purwa Atwa	101.00	100	119	649	331	318	54	73	100	93	0	0	128	16	198	6	187	6	3	0
0399	Bakwa	220.00	170	211	1232	666	566	126	126	280	233	0	0	196	29	382	1	370	1	0	0
0400	Sanda Dakhlor	584.00	336	336	1850	1034	816	139	157	478	367	0	0	250	30	589	173	583	173	2	0
0401	Usrha	100.00	67	69	376	203	173	30	36	81	71	0	0	131	45	109	8	109	8	0	0
0402	Suagada	98.00	64	64	463	244	219	37	48	84	73	0	0	29	3	145	3	145	3	0	0
0403	Hirupur Goteya	136.00	133	147	702	391	311	63	67	135	111	0	0	130	23	233	13	207	6	22	7
0404	Mawaiya	74.00	51	57	333	168	165	33	46	136	126	0	0	45	10	89	22	78	3	11	19
Summary for 'Nyay Panchayat' = 0043 (14 detail records)																					
Sum		2907.00	2542	2751	15590	8499	7091	1422	1454	2845	2382	0	0	3090	607	4681	523	4122	423	331	83

1	2	23	24	25	26	27	28	29	30	31	32	33	34	35	36	37	38	39	40	41	42
0043	Pipar Gaon	Nyay Panchayat / न्याय पंचायत																			
0391	Pipargaon	25	0	0	0	0	0	8	0	0	0	10	4	2	0	40	2	0	23	1107	1712
0392	Hayatganj	0	0	0	0	0	0	0	0	0	0	3	0	0	0	9	0	0	0	368	679
0393	Majhgawan	0	0	0	0	0	0	0	0	0	0	0	0	0	0	11	0	0	1	265	526
0394	Aura Patty	0	0	0	0	0	0	0	0	0	0	0	0	0	0	1	0	0	0	68	147
0395	Rudauly	0	0	0	0	0	0	0	0	0	0	0	0	0	0	6	0	0	0	112	98
0396	Newada Bijay	2	0	0	0	2	0	25	2	3	0	19	0	0	0	21	5	1	65	379	571
0397	Gonndwa Khem	0	0	0	0	0	3	1	0	0	0	1	0	1	0	10	1	0	0	226	404
0398	Purwa Atwa	0	0	0	0	0	0	1	0	0	0	4	0	0	0	3	0	0	0	133	312
0399	Bakwa	0	0	0	0	0	0	0	0	0	0	0	0	0	0	12	0	0	143	284	422
0400	Sanda Dakhlor	0	0	0	0	0	0	0	0	0	0	0	0	2	0	2	0	0	0	445	643
0401	Usrha	0	0	0	0	0	0	0	0	0	0	0	0	0	0	0	0	0	0	94	165
0402	Suagada	0	0	0	0	0	0	0	0	0	0	0	0	0	0	0	0	0	0	99	216
0403	Hirupur Goteya	0	0	0	0	0	0	0	0	0	0	1	0	1	0	2	0	0	154	158	144
0404	Mawaiya	0	0	0	0	0	0	0	0	0	0	0	0	0	0	0	0	0	0	79	143
Summary for 'Nyay Panchayat' = 0043 (14 detail records)																					
Sum		27	0	0	0	2	3	35	2	3	0	38	4	6	0	117	8	1	386	3817	6182

1	2	3	4	5	6	7	8	9	10	11	12	13	14	15	16	17	18	19	20	21	22
0044	**Bhatpur**	**Nyay Panchayat / न्याय पंचायत**																			
0405	Terwa	238.00	110	110	566	324	242	56	66	108	82	0	0	108	10	208	0	208	0	0	0
0406	Chawan	762.00	438	449	2629	1454	1175	229	230	548	432	0	0	596	144	824	69	689	14	60	25
0407	Bhatpur	1675.00	982	999	5328	2990	2338	514	458	1071	841	0	0	897	248	1736	39	1614	31	59	5
0408	Hajipur	254.00	152	152	869	471	398	89	81	0	0	0	0	260	107	250	36	227	1	20	35
0409	Pipri Narayanpur	426.00	161	161	825	437	388	66	82	73	69	0	0	188	47	265	6	83	0	174	5
0410	Katky	110.00	53	53	305	162	143	31	32	10	7	0	0	96	32	82	3	78	3	0	0
0411	Katka	301.00	160	160	916	502	414	96	114	93	85	0	0	157	23	274	4	216	1	55	1
0412	Bhabhuwa	138.00	91	91	471	265	206	38	37	56	42	0	0	69	10	173	0	169	0	3	0
0413	Mahsuwa	136.00	92	92	441	237	204	51	46	125	97	0	0	103	32	129	3	121	1	3	1
0414	Mahitha	516.00	299	336	1752	947	805	149	155	389	339	0	0	299	73	556	12	510	5	36	7
0415	Deokally	169.00	93	97	485	258	227	37	41	111	99	0	0	66	9	160	1	159	0	0	0
0416	Auna	251.00	154	156	909	487	422	86	78	147	144	0	0	164	31	295	0	285	0	0	0
Summary for 'Nyay Panchayat' = 0044 (12 detail records)																					
Sum		4976.00	2785	2856	15496	8534	6962	1442	1420	2731	2237	0	0	3003	766	4952	173	4359	56	410	79
Summary for 'Tahsil' = 0040 (97 detail records)																					
Sum		29951.00	21487	23149	129294	70768	58526	12312	11827	20873	17208	0	0	24737	6216	39495	3245	31677	1962	5095	985
Summary for 'CD Block' = 0190 (97 detail records)																					
Sum		29951.00	21487	23149	129294	70768	58526	12312	11827	20873	17208	0	0	24737	6216	39495	3245	31677	1962	5095	985

1	2	23	24	25	26	27	28	29	30	31	32	33	34	35	36	37	38	39	40	41	42
0044	Bhatpur Nyay Panchayat / न्याय पंचायत																				
0405	Terwa	0	0	0	0	0	0	0	0	0	0	0	0	0	0	0	0	0	0	116	242
0406	Chawan	0	0	0	0	0	2	15	20	0	0	15	0	4	0	41	8	0	163	630	943
0407	Bhatpur	0	0	0	0	2	0	10	1	1	0	3	0	3	0	44	2	1	12	1253	2287
0408	Hajipur	0	0	0	0	0	0	0	0	0	0	0	0	0	0	3	0	0	0	221	362
0409	Pipri Narayanpur	1	0	0	0	0	0	0	0	0	0	4	0	1	0	2	1	0	0	172	382
0410	Katky	0	0	0	0	0	0	0	0	0	0	0	0	0	0	4	0	0	0	80	140
0411	Katka	1	0	0	0	1	2	0	0	0	0	0	0	0	0	1	0	0	0	228	410
0412	Bhabhuwa	0	0	0	0	1	0	0	0	0	0	0	0	0	0	0	0	0	0	92	206
0413	Mahsuwa	0	0	0	0	0	1	0	0	0	0	0	0	1	0	4	0	0	0	108	201
0414	Mahitha	0	0	0	0	5	0	0	0	0	0	0	0	0	0	5	0	0	0	391	793
0415	Deokally	0	0	0	0	0	0	0	0	0	0	1	1	0	0	0	0	0	0	98	226
0416	Auna	0	0	0	0	0	0	0	0	0	0	0	0	0	0	10	0	0	0	192	422
Summary for 'Nyay Panchayat' = 0044 (12 detail records)																					
Sum		2	0	0	0	9	5	25	21	1	0	23	1	9	0	114	11	1	175	3581	6614
Summary for 'Tahsil' = 0040 (97 detail records)																					
Sum		109	11	1	0	274	43	321	57	43	1	678	31	84	0	1213	155	139	2216	31134	53065
Summary for 'CD Block' = 0190 (97 detail records)																					
Sum		109	11	1	0	274	43	321	57	43	1	678	31	84	0	1213	155	139	2216	31134	53065

ग्रामों की वर्णानुक्रम सूची

Alphabetical List of Villages

क्रम सं० Sl. No.	ग्राम का नाम Name of Village	लोकेशन कोड नं० Location Code No.	
		मैनुअल Manual	कम्प्यूटर Computer
1	2	3	4
Tahsil : Shahabad		**C.D. Block :**	**Bharkhani**
1.	Adampur	30/10/10/100	30/0010/0010/0100
2.	Ahmadpur	30/10/10/103	30/0010/0010/0103
3.	Ahukhana	30/10/10/7	30/0010/0010/0007
4.	Akhri	30/10/10/108	30/0010/0010/0108
5.	Aliyapur	30/10/10/93	30/0010/0010/0093
6.	Amirta	30/10/10/115	30/0010/0010/0115
7.	Amtara	30/10/10/17	30/0010/0010/0017
8.	Anangpur	30/10/10/21	30/0010/0010/0021
9.	Asmadha	30/10/10/126	30/0010/0010/0126
10.	Atariya	30/10/10/84	30/0010/0010/0084
11.	Babarpur	30/10/10/49	30/0010/0010/0049
12.	Bahauddinpur	30/10/10/137	30/0010/0010/0137
13.	Bahrampur	30/10/10/72	30/0010/0010/0072
14.	Baragaon	30/10/10/86	30/0010/0010/0086
15.	Baroura	30/10/10/172	30/0010/0010/0172
16.	Baruara	30/10/10/8	30/0010/0010/0008
17.	Baseliya	30/10/10/131	30/0010/0010/0131
18.	Behti	30/10/10/94	30/0010/0010/0094
19.	Bhabhar Keshopur	30/10/10/6	30/0010/0010/0006
20.	Bhagwantpur	30/10/10/54	30/0010/0010/0054

क्रम सं० Sl. No.	ग्राम का नाम Name of Village	लोकेशन कोड नं० Location Code No.	
		मैनुअल Manual	कम्प्यूटर Computer
1	2	3	4
21.	Bhahpur	30/10/10/105	30/0010/0010/0105
22.	Bhahpur Sapha	30/10/10/68	30/0010/0010/0068
23.	Bhaila Mau	30/10/10/168	30/0010/0010/0168
24.	Bharkhani	30/10/10/59	30/0010/0010/0059
25.	Bhorapur	30/10/10/128	30/0010/0010/0128
26.	Bibiyapur	30/10/10/79	30/0010/0010/0079
27.	Bilsar Harsen	30/10/10/77	30/0010/0010/0077
28.	Bilsar Helan	30/10/10/76	30/0010/0010/0076
29.	Bilsari Malik	30/10/10/62	30/0010/0010/0062
30.	Binaika Akbarpur	30/10/10/170	30/0010/0010/0170
31.	Binaika Mafi	30/10/10/65	30/0010/0010/0065
32.	Birampur	30/10/10/41	30/0010/0010/0041
33.	Biriya	30/10/10/28	30/0010/0010/0028
34.	Bisauli	30/10/10/80	30/0010/0010/0080
35.	Chakauti Kalan	30/10/10/143	30/0010/0010/0143
36.	Chakauti Khurd	30/10/10/142	30/0010/0010/0142
37.	Chakrachha	30/10/10/27	30/0010/0010/0027
38.	Chandpur	30/10/10/32	30/0010/0010/0032
39.	Chandrampur	30/10/10/40	30/0010/0010/0040
40.	Chanduapur	30/10/10/50	30/0010/0010/0050
41.	Chaura Rai	30/10/10/149	30/0010/0010/0149
42.	Daghela	30/10/10/85	30/0010/0010/0085
43.	Dahirapur	30/10/10/164	30/0010/0010/0164
44.	Dariyabad	30/10/10/25	30/0010/0010/0025

क्रम सं० Sl. No.	ग्राम का नाम Name of Village	लोकेशन कोड नं० Location Code No.	
		मैनुअल Manual	कम्प्यूटर Computer
1	2	3	4
45.	Daulatpur	30/10/10/127	30/0010/0010/0127
46.	Deoniapur Balbhadra	30/10/10/66	30/0010/0010/0066
47.	Deoniyapur Sarsai	30/10/10/96	30/0010/0010/0096
48.	Dhani Nagla	30/10/10/71	30/0010/0010/0071
49.	Dharampur	30/10/10/118	30/0010/0010/0118
50.	Dhauraliya	30/10/10/98	30/0010/0010/0098
51.	Dhikaha	30/10/10/157	30/0010/0010/0157
52.	Dwar Nagla	30/10/10/69	30/0010/0010/0069
53.	Farigahana	30/10/10/92	30/0010/0010/0092
54.	Gajiyapur	30/10/10/99	30/0010/0010/0099
55.	Garhuapur	30/10/10/121	30/0010/0010/0121
56.	Gaur Khera	30/10/10/154	30/0010/0010/0154
57.	Gaura Udaipur	30/10/10/132	30/0010/0010/0132
58.	Gautia	30/10/10/26	30/0010/0010/0026
59.	Ghanu Nagla	30/10/10/70	30/0010/0010/0070
60.	Ghaso	30/10/10/11	30/0010/0010/0011
61.	Girdhar	30/10/10/12	30/0010/0010/0012
62.	Gurdharu	30/10/10/162	30/0010/0010/0162
63.	Haran Kuda	30/10/10/161	30/0010/0010/0161
64.	Hasnapur	30/10/10/61	30/0010/0010/0061
65.	Hathaura	30/10/10/83	30/0010/0010/0083
66.	Hullapur	30/10/10/4	30/0010/0010/0004
67.	Hurriseypur	30/10/10/52	30/0010/0010/0052
68.	Ismailpur	30/10/10/82	30/0010/0010/0082

क्रम सं० Sl. No.	ग्राम का नाम Name of Village	लोकेशन कोड नं० Location Code No.	
		मैनुअल Manual	कम्प्यूटर Computer
1	2	3	4
69.	Jahanpur	30/10/10/107	30/0010/0010/0107
70.	Jaitpur	30/10/10/151	30/0010/0010/0151
71.	Jalpapur	30/10/10/23	30/0010/0010/0023
72.	Jamalpur	30/10/10/29	30/0010/0010/0029
73.	Jeora	30/10/10/95	30/0010/0010/0095
74.	Jujharpur	30/10/10/13	30/0010/0010/0013
75.	Kaharkola	30/10/10/48	30/0010/0010/0048
76.	Kahrai Naktaura	30/10/10/133	30/0010/0010/0133
77.	Kaitha	30/10/10/138	30/0010/0010/0138
78.	Kamalpur	30/10/10/3	30/0010/0010/0003
79.	Kanhari	30/10/10/136	30/0010/0010/0136
80.	Kankapur Lal	30/10/10/169	30/0010/0010/0169
81.	Kankapur Ubariya	30/10/10/135	30/0010/0010/0135
82.	Kapoorpur	30/10/10/37	30/0010/0010/0037
83.	Kausiya	30/10/10/110	30/0010/0010/0110
84.	Khandaua Mirzapur	30/10/10/153	30/0010/0010/0153
85.	Khanjahanpur	30/10/10/125	30/0010/0010/0125
86.	Khankalapur	30/10/10/106	30/0010/0010/0106
87.	Kheriya	30/10/10/38	30/0010/0010/0038
88.	Khetauli	30/10/10/145	30/0010/0010/0145
89.	Khwajgipur	30/10/10/117	30/0010/0010/0117
90.	Khwajgipur	30/10/10/43	30/0010/0010/0043
91.	Kishanpur	30/10/10/119	30/0010/0010/0119
92.	Kundi	30/10/10/34	30/0010/0010/0034

क्रम सं० Sl. No.	ग्राम का नाम Name of Village	लोकेशन कोड नं० Location Code No.	
		मैनुअल Manual	कम्प्यूटर Computer
1	2	3	4
93.	Kunwarpur	30/10/10/58	30/0010/0010/0058
94.	Kurari	30/10/10/9	30/0010/0010/0009
95.	Lakhmapur	30/10/10/160	30/0010/0010/0160
96.	Lakhnaur	30/10/10/1	30/0010/0010/0001
97.	Lalpur	30/10/10/30	30/0010/0010/0030
98.	Madnapur	30/10/10/148	30/0010/0010/0148
99.	Mahamdapur	30/10/10/124	30/0010/0010/0124
100.	Mahmoodpur	30/10/10/89	30/0010/0010/0089
101.	Maikpur	30/10/10/10	30/0010/0010/0010
102.	Malikapur	30/10/10/63	30/0010/0010/0063
103.	Man Nagla	30/10/10/81	30/0010/0010/0081
104.	Manpara	30/10/10/24	30/0010/0010/0024
105.	Markara	30/10/10/114	30/0010/0010/0114
106.	Menghpur	30/10/10/51	30/0010/0010/0051
107.	Menhdiyarpur	30/10/10/171	30/0010/0010/0171
108.	Munder	30/10/10/109	30/0010/0010/0109
109.	Mundramau	30/10/10/44	30/0010/0010/0044
110.	Murtaza Nagar	30/10/10/22	30/0010/0010/0022
111.	Nagla Bhainsi	30/10/10/91	30/0010/0010/0091
112.	Nagla Husain	30/10/10/33	30/0010/0010/0033
113.	Nagla Pahladpur	30/10/10/166	30/0010/0010/0166
114.	Naglapattu	30/10/10/56	30/0010/0010/0056
115.	Naibasti	30/10/10/15	30/0010/0010/0015
116.	Nand Khera	30/10/10/130	30/0010/0010/0130

क्रम सं० Sl. No.	ग्राम का नाम Name of Village	लोकेशन कोड नं० Location Code No.	
		मैनुअल Manual	कम्प्यूटर Computer
1	2	3	4
117.	Narbha	30/10/10/39	30/0010/0010/0039
118.	Nasa	30/10/10/35	30/0010/0010/0035
119.	Naseerpur	30/10/10/78	30/0010/0010/0078
120.	Naya Gaon	30/10/10/31	30/0010/0010/0031
121.	Newada	30/10/10/74	30/0010/0010/0074
122.	Nizampur	30/10/10/101	30/0010/0010/0101
123.	Nizampur Saida	30/10/10/146	30/0010/0010/0146
124.	Pachdeora	30/10/10/16	30/0010/0010/0016
125.	Pachraiya	30/10/10/60	30/0010/0010/0060
126.	Pahunchna Khera	30/10/10/159	30/0010/0010/0159
127.	Paintpur	30/10/10/64	30/0010/0010/0064
128.	Pakra	30/10/10/18	30/0010/0010/0018
129.	Pali Dehat	30/10/10/102	30/0010/0010/0102
130.	Pandeypur	30/10/10/139	30/0010/0010/0139
131.	Pateora	30/10/10/5	30/0010/0010/0005
132.	Pipariya	30/10/10/36	30/0010/0010/0036
133.	Rahtaura	30/10/10/116	30/0010/0010/0116
134.	Raipur	30/10/10/134	30/0010/0010/0134
135.	Rajarampur	30/10/10/104	30/0010/0010/0104
136.	Rajpur Labhera	30/10/10/141	30/0010/0010/0141
137.	Rajuapur	30/10/10/88	30/0010/0010/0088
138.	Ramapur	30/10/10/57	30/0010/0010/0057
139.	Ramapur Lal	30/10/10/122	30/0010/0010/0122
140.	Ramapur Misra	30/10/10/158	30/0010/0010/0158

क्रम सं० Sl. No.	ग्राम का नाम Name of Village	लोकेशन कोड नं० Location Code No.	
		मैनुअल Manual	कम्प्यूटर Computer
1	2	3	4
141.	Ramdaspur	30/10/10/123	30/0010/0010/0123
142.	Rampura Khamariya	30/10/10/147	30/0010/0010/0147
143.	Randhirpur	30/10/10/45	30/0010/0010/0045
144.	Ratanpur	30/10/10/120	30/0010/0010/0120
145.	Rudrapur	30/10/10/46	30/0010/0010/0046
146.	Rupapur	30/10/10/47	30/0010/0010/0047
147.	Sahjanpur	30/10/10/129	30/0010/0010/0129
148.	Sahsoga	30/10/10/2	30/0010/0010/0002
149.	Sahuapur	30/10/10/75	30/0010/0010/0075
150.	Saidapur	30/10/10/113	30/0010/0010/0113
151.	Sakrauli	30/10/10/55	30/0010/0010/0055
152.	Salhoni	30/10/10/163	30/0010/0010/0163
153.	Sandi Khera	30/10/10/67	30/0010/0010/0067
154.	Sarai Ragho	30/10/10/165	30/0010/0010/0165
155.	Sarai Saif	30/10/10/53	30/0010/0010/0053
156.	Sarsai	30/10/10/111	30/0010/0010/0111
157.	Sawaizpur	30/10/10/155	30/0010/0010/0155
158.	Semar Jhala	30/10/10/97	30/0010/0010/0097
159.	Semariya	30/10/10/152	30/0010/0010/0152
160.	Serhamau	30/10/10/73	30/0010/0010/0073
161.	Silwari	30/10/10/156	30/0010/0010/0156
162.	Singhapur	30/10/10/150	30/0010/0010/0150
163.	Sultanpur	30/10/10/20	30/0010/0010/0020
164.	Tera	30/10/10/90	30/0010/0010/0090

क्रम सं० Sl. No.	ग्राम का नाम Name of Village	लोकेशन कोड नं० Location Code No.	
		मैनुअल Manual	कम्प्यूटर Computer
1	2	3	4
165.	Thariya	30/10/10/87	30/0010/0010/0087
166.	Timirpur	30/10/10/112	30/0010/0010/0112
167.	Ubariya Kalan	30/10/10/140	30/0010/0010/0140
168.	Ubariya Khurd	30/10/10/144	30/0010/0010/0144
169.	Ubri Khera	30/10/10/14	30/0010/0010/0014
170.	Udaipur	30/10/10/19	30/0010/0010/0019
171.	Udharna Pur	30/10/10/167	30/0010/0010/0167
172.	Umaria Kalan	30/10/10/42	30/0010/0010/0042

क्रम सं० Sl. No.	ग्राम का नाम Name of Village	लोकेशन कोड नं० Location Code No.	
		मैनुअल Manual	कम्प्यूटर Computer
1	2	3	4
Tahsil : Shahabad		**C.D. Block**	**Shahabad**
1.	Abdullapur	30/10/20/284	30/0010/0020/0284
2.	Agampur	30/10/20/256	30/0010/0020/0256
3.	Agapur	30/10/20/177	30/0010/0020/0177
4.	Aigawan	30/10/20/184	30/0010/0020/0184
5.	Akhtiyarpur	30/10/20/174	30/0010/0020/0174
6.	Ali Hajipur	30/10/20/295	30/0010/0020/0295
7.	Anjhi Station	30/10/20/218	30/0010/0020/0218
8.	Asalapur	30/10/20/322	30/0010/0020/0322
9.	Asgarpur	30/10/20/237	30/0010/0020/0237
10.	Atarji	30/10/20/278	30/0010/0020/0278
11.	Baburhai	30/10/20/208	30/0010/0020/0208
12.	Baijoopur	30/10/20/294	30/0010/0020/0294
13.	Bakaura	30/10/20/321	30/0010/0020/0321
14.	Bari	30/10/20/265	30/0010/0020/0265
15.	Baripur	30/10/20/182	30/0010/0020/0182
16.	Barkhera	30/10/20/304	30/0010/0020/0304
17.	Basat Nagar	30/10/20/206	30/0010/0020/0206
18.	Behra Rasoolpur	30/10/20/235	30/0010/0020/0235
19.	Behta Kola	30/10/20/190	30/0010/0020/0190
20.	Bhadasi	30/10/20/207	30/0010/0020/0207
21.	Bhoora	30/10/20/210	30/0010/0020/0210
22.	Bihgawan	30/10/20/307	30/0010/0020/0307
23.	Bilhari	30/10/20/242	30/0010/0020/0242

क्रम सं० Sl. No.	ग्राम का नाम Name of Village	लोकेशन कोड नं० Location Code No.	
		मैनुअल Manual	कम्प्यूटर Computer
1	2	3	4
24.	Birauri	30/10/20/202	30/0010/0020/0202
25.	Biruapur	30/10/20/301	30/0010/0020/0301
26.	Boota Mau	30/10/20/320	30/0010/0020/0320
27.	Chak Pihani	30/10/20/200	30/0010/0020/0200
28.	Chandu Pur Khairai	30/10/20/287	30/0010/0020/0287
29.	Chiraiyan	30/10/20/198	30/0010/0020/0198
30.	Dalel Nagar	30/10/20/312	30/0010/0020/0312
31.	Damgarha	30/10/20/274	30/0010/0020/0274
32.	Dariyapur	30/10/20/303	30/0010/0020/0303
33.	Dariyapur Balbhadra	30/10/20/288	30/0010/0020/0288
34.	Daryapur Bikku	30/10/20/221	30/0010/0020/0221
35.	Daulatiapur	30/10/20/258	30/0010/0020/0258
36.	Daulatpur Gangadas	30/10/20/216	30/0010/0020/0216
37.	Dhiarai	30/10/20/310	30/0010/0020/0310
38.	Fadnapur	30/10/20/318	30/0010/0020/0318
39.	Fattepur	30/10/20/299	30/0010/0020/0299
40.	Fattepur Sheogulam	30/10/20/226	30/0010/0020/0226
41.	Fatteypur Viran	30/10/20/173	30/0010/0020/0173
42.	Firoozpur Kalan	30/10/20/259	30/0010/0020/0259
43.	Firoozpur Khurd	30/10/20/196	30/0010/0020/0196
44.	Gahora	30/10/20/272	30/0010/0020/0272
45.	Ganuapur	30/10/20/267	30/0010/0020/0267
46.	Garheypur	30/10/20/187	30/0010/0020/0187
47.	Garhichand Khan	30/10/20/239	30/0010/0020/0239

क्रम सं० Sl. No.	ग्राम का नाम Name of Village	लोकेशन कोड नं० Location Code No.	
		मैनुअल Manual	कम्प्यूटर Computer
1	2	3	4
48.	Gauhania	30/10/20/271	30/0010/0020/0271
49.	Gauriya	30/10/20/180	30/0010/0020/0180
50.	Ghurha	30/10/20/176	30/0010/0020/0176
51.	Ghurhai	30/10/20/255	30/0010/0020/0255
52.	Gopalpur	30/10/20/279	30/0010/0020/0279
53.	Gujidei	30/10/20/273	30/0010/0020/0273
54.	Gulraha	30/10/20/315	30/0010/0020/0315
55.	Gutka Mau	30/10/20/280	30/0010/0020/0280
56.	Hajipur	30/10/20/266	30/0010/0020/0266
57.	Hardaspur	30/10/20/264	30/0010/0020/0264
58.	Harrai	30/10/20/175	30/0010/0020/0175
59.	Hasnapur	30/10/20/181	30/0010/0020/0181
60.	Hathelia	30/10/20/224	30/0010/0020/0224
61.	Hiroli Kutub Nagar	30/10/20/197	30/0010/0020/0197
62.	Hunseypur Lukman	30/10/20/247	30/0010/0020/0247
63.	Husainapur Dhaukal	30/10/20/232	30/0010/0020/0232
64.	Isey Pur	30/10/20/311	30/0010/0020/0311
65.	Jamalpur	30/10/20/289	30/0010/0020/0289
66.	Jasmai Kharona	30/10/20/286	30/0010/0020/0286
67.	Jatpura	30/10/20/179	30/0010/0020/0179
68.	Jharsa Alampur	30/10/20/229	30/0010/0020/0229
69.	Jharsa Kesari	30/10/20/227	30/0010/0020/0227
70.	Jhothupur	30/10/20/204	30/0010/0020/0204
71.	Jogipur	30/10/20/201	30/0010/0020/0201

क्रम सं० Sl. No.	ग्राम का नाम Name of Village	लोकेशन कोड नं० Location Code No.	
		मैनुअल Manual	कम्प्यूटर Computer
1	2	3	4
72.	Kachheliya	30/10/20/291	30/0010/0020/0291
73.	Kachoora	30/10/20/183	30/0010/0020/0183
74.	Kakar Ghata	30/10/20/241	30/0010/0020/0241
75.	Kakrahai	30/10/20/220	30/0010/0020/0220
76.	Kala Gara	30/10/20/194	30/0010/0020/0194
77.	Karmullapur	30/10/20/213	30/0010/0020/0213
78.	Kauharia	30/10/20/260	30/0010/0020/0260
79.	Kewalpur	30/10/20/292	30/0010/0020/0292
80.	Khanigawan Kalan	30/10/20/302	30/0010/0020/0302
81.	Khanigawan Khurd	30/10/20/300	30/0010/0020/0300
82.	Khanupur	30/10/20/293	30/0010/0020/0293
83.	Khempur	30/10/20/281	30/0010/0020/0281
84.	Khulkipur	30/10/20/199	30/0010/0020/0199
85.	Khwajgipur	30/10/20/248	30/0010/0020/0248
86.	Kilkili	30/10/20/262	30/0010/0020/0262
87.	Kodra Saraiya	30/10/20/249	30/0010/0020/0249
88.	Kuiyan	30/10/20/254	30/0010/0020/0254
89.	Lalpur	30/10/20/251	30/0010/0020/0251
90.	Mahamdapur	30/10/20/297	30/0010/0020/0297
91.	Mainpur	30/10/20/234	30/0010/0020/0234
92.	Mangali Ganj	30/10/20/243	30/0010/0020/0243
93.	Mangiawan	30/10/20/246	30/0010/0020/0246
94.	Manglipur	30/10/20/252	30/0010/0020/0252
95.	Manikapur Bamiyari	30/10/20/209	30/0010/0020/0209

क्रम सं० Sl. No.	ग्राम का नाम Name of Village	लोकेशन कोड नं० Location Code No.	
		मैनुअल Manual	कम्प्यूटर Computer
1	2	3	4
96.	Mirpur Gannu	30/10/20/240	30/0010/0020/0240
97.	Mishripur	30/10/20/214	30/0010/0020/0214
98.	Mithnapur	30/10/20/223	30/0010/0020/0223
99.	Miyanpur	30/10/20/231	30/0010/0020/0231
100.	Nabipur	30/10/20/185	30/0010/0020/0185
101.	Naga Mau	30/10/20/323	30/0010/0020/0323
102.	Nagla Bhag	30/10/20/186	30/0010/0020/0186
103.	Nagla Ganesh	30/10/20/215	30/0010/0020/0215
104.	Nagla Kallu	30/10/20/222	30/0010/0020/0222
105.	Nagla Khanpur	30/10/20/305	30/0010/0020/0305
106.	Nagla Lothu	30/10/20/244	30/0010/0020/0244
107.	Narhai	30/10/20/203	30/0010/0020/0203
108.	Narsiya Mau	30/10/20/282	30/0010/0020/0282
109.	Nasauli Damar	30/10/20/317	30/0010/0020/0317
110.	Nasauli Gopal	30/10/20/314	30/0010/0020/0314
111.	Naseerpur	30/10/20/188	30/0010/0020/0188
112.	Nau Nagla	30/10/20/309	30/0010/0020/0309
113.	Naurozpur	30/10/20/219	30/0010/0020/0219
114.	Naya Gaon	30/10/20/211	30/0010/0020/0211
115.	Newada	30/10/20/205	30/0010/0020/0205
116.	Pachtaur	30/10/20/228	30/0010/0020/0228
117.	Paharpur	30/10/20/277	30/0010/0020/0277
118.	Palthua	30/10/20/298	30/0010/0020/0298
119.	Paneora Ballia	30/10/20/236	30/0010/0020/0236

क्रम सं० Sl. No.	ग्राम का नाम Name of Village	लोकेशन कोड नं० Location Code No.	
		मैनुअल Manual	कम्प्यूटर Computer
1	2	3	4
120.	Pareli	30/10/20/275	30/0010/0020/0275
121.	Parial	30/10/20/192	30/0010/0020/0192
122.	Pasigavan	30/10/20/230	30/0010/0020/0230
123.	Perhatha	30/10/20/257	30/0010/0020/0257
124.	Pherwa	30/10/20/263	30/0010/0020/0263
125.	Piprola	30/10/20/276	30/0010/0020/0276
126.	Puranpur	30/10/20/193	30/0010/0020/0193
127.	Purwa Pipariya	30/10/20/191	30/0010/0020/0191
128.	Rahi	30/10/20/269	30/0010/0020/0269
129.	Raipur	30/10/20/316	30/0010/0020/0316
130.	Rampur Hamza	30/10/20/313	30/0010/0020/0313
131.	Rampur Hirdai	30/10/20/245	30/0010/0020/0245
132.	Rasoolpur	30/10/20/290	30/0010/0020/0290
133.	Saadat Nagar	30/10/20/233	30/0010/0020/0233
134.	Sahora	30/10/20/250	30/0010/0020/0250
135.	Sakrauli	30/10/20/319	30/0010/0020/0319
136.	Sarai Kamaluddinpur	30/10/20/261	30/0010/0020/0261
137.	Sardar Nagar	30/10/20/178	30/0010/0020/0178
138.	Shahabad Dehat	30/10/20/212	30/0010/0020/0212
139.	Shahpur	30/10/20/308	30/0010/0020/0308
140.	Shankarpur	30/10/20/296	30/0010/0020/0296
141.	Sharah	30/10/20/238	30/0010/0020/0238
142.	Sharma	30/10/20/225	30/0010/0020/0225
143.	Sidhauli	30/10/20/285	30/0010/0020/0285

क्रम सं० Sl. No.	ग्राम का नाम Name of Village	लोकेशन कोड नं० Location Code No.	
		मैनुअल Manual	कम्प्यूटर Computer
1	2	3	4
144.	Sikandarpur Kallu	30/10/20/217	30/0010/0020/0217
145.	Sikandarpur Narkatra	30/10/20/283	30/0010/0020/0283
146.	Singulapur	30/10/20/268	30/0010/0020/0268
147.	Surapur	30/10/20/270	30/0010/0020/0270
148.	Tader	30/10/20/253	30/0010/0020/0253
149.	Thhehapur	30/10/20/306	30/0010/0020/0306
150.	Udhranpur	30/10/20/189	30/0010/0020/0189
151.	Umariya Dhani	30/10/20/195	30/0010/0020/0195

क्रम सं० Sl. No.	ग्राम का नाम Name of Village	लोकेशन कोड नं० Location Code No.	
		मैनुअल Manual	कम्प्यूटर Computer
1	2	3	4
Tahsil : Shahabad		**C.D. Block :**	**Tondarpur**
1.	Alam Nagar	30/10/30/330	30/0010/0030/0330
2.	Alavalpur	30/10/30/403	30/0010/0030/0403
3.	Amirta	30/10/30/412	30/0010/0030/0412
4.	Andaua	30/10/30/375	30/0010/0030/0375
5.	Anjhi	30/10/30/372	30/0010/0030/0372
6.	Antora	30/10/30/384	30/0010/0030/0384
7.	Aureri	30/10/30/383	30/0010/0030/0383
8.	Ayari	30/10/30/388	30/0010/0030/0388
9.	Baharma Hashimpur	30/10/30/368	30/0010/0030/0368
10.	Bakar Nagar	30/10/30/405	30/0010/0030/0405
11.	Bakshipur	30/10/30/419	30/0010/0030/0419
12.	Banjaria	30/10/30/340	30/0010/0030/0340
13.	Baraunia	30/10/30/414	30/0010/0030/0414
14.	Barela	30/10/30/361	30/0010/0030/0361
15.	Bari	30/10/30/418	30/0010/0030/0418
16.	Barkhera	30/10/30/386	30/0010/0030/0386
17.	Basbheria	30/10/30/342	30/0010/0030/0342
18.	Basbherwa Rawat	30/10/30/341	30/0010/0030/0341
19.	Beehat	30/10/30/427	30/0010/0030/0427
20.	Bhadevna	30/10/30/408	30/0010/0030/0408
21.	Bhadevni	30/10/30/409	30/0010/0030/0409
22.	Bhogipur Grant	30/10/30/331	30/0010/0030/0331
23.	Binnha	30/10/30/436	30/0010/0030/0436

क्रम सं० Sl. No.	ग्राम का नाम Name of Village	लोकेशन कोड नं० Location Code No.	
		मैनुअल Manual	कम्प्यूटर Computer
1	2	3	4
24.	Burhanpur	30/10/30/362	30/0010/0030/0362
25.	Chaina	30/10/30/327	30/0010/0030/0327
26.	Chak Dhakia	30/10/30/392	30/0010/0030/0392
27.	Chathia Dhanwar	30/10/30/382	30/0010/0030/0382
28.	Daud Nagar	30/10/30/400	30/0010/0030/0400
29.	Deomalpur	30/10/30/434	30/0010/0030/0434
30.	Dhakia	30/10/30/391	30/0010/0030/0391
31.	Dharampur	30/10/30/411	30/0010/0030/0411
32.	Dharampur	30/10/30/381	30/0010/0030/0381
33.	Dighia	30/10/30/377	30/0010/0030/0377
34.	Faizullapur	30/10/30/413	30/0010/0030/0413
35.	Fattepur Gayand	30/10/30/365	30/0010/0030/0365
36.	Fattepur Gazi	30/10/30/353	30/0010/0030/0353
37.	Gaurawa	30/10/30/339	30/0010/0030/0339
38.	Gauria	30/10/30/338	30/0010/0030/0338
39.	Haibatpur	30/10/30/359	30/0010/0030/0359
40.	Haidarpur	30/10/30/357	30/0010/0030/0357
41.	Hathipur	30/10/30/366	30/0010/0030/0366
42.	Humaunpur	30/10/30/402	30/0010/0030/0402
43.	Husainapur Diwani	30/10/30/379	30/0010/0030/0379
44.	Husainpur Karmayan	30/10/30/401	30/0010/0030/0401
45.	Jalalpur	30/10/30/378	30/0010/0030/0378
46.	Jamalpur	30/10/30/352	30/0010/0030/0352
47.	Jamura	30/10/30/349	30/0010/0030/0349

क्रम सं० Sl. No.	ग्राम का नाम Name of Village	लोकेशन कोड नं० Location Code No.	
		मैनुअल Manual	कम्प्यूटर Computer
1	2	3	4
48.	Jasrathpur	30/10/30/407	30/0010/0030/0407
49.	Kaimi	30/10/30/390	30/0010/0030/0390
50.	Kamalpur	30/10/30/433	30/0010/0030/0433
51.	Kanhrapur	30/10/30/326	30/0010/0030/0326
52.	Kankohri	30/10/30/424	30/0010/0030/0424
53.	Kapoorpur	30/10/30/337	30/0010/0030/0337
54.	Kapoorpur Bahoran	30/10/30/415	30/0010/0030/0415
55.	Kapoorpur Shahzade	30/10/30/437	30/0010/0030/0437
56.	Karaundi	30/10/30/394	30/0010/0030/0394
57.	Karawan	30/10/30/334	30/0010/0030/0334
58.	Karsua Grant	30/10/30/324	30/0010/0030/0324
59.	Kathma	30/10/30/367	30/0010/0030/0367
60.	Khumaripur	30/10/30/358	30/0010/0030/0358
61.	Koochi Khera	30/10/30/329	30/0010/0030/0329
62.	Kothila Shraiya	30/10/30/417	30/0010/0030/0417
63.	Kuiyan	30/10/30/387	30/0010/0030/0387
64.	Kumharua	30/10/30/345	30/0010/0030/0345
65.	Kusuma	30/10/30/346	30/0010/0030/0346
66.	Lalpur	30/10/30/425	30/0010/0030/0425
67.	Lona	30/10/30/325	30/0010/0030/0325
68.	Loni	30/10/30/370	30/0010/0030/0370
69.	Madnapur	30/10/30/430	30/0010/0030/0430
70.	Manjhila	30/10/30/347	30/0010/0030/0347
71.	Masfana	30/10/30/435	30/0010/0030/0435

क्रम सं० Sl. No.	ग्राम का नाम Name of Village	लोकेशन कोड नं० Location Code No.	
		मैनुअल Manual	कम्प्यूटर Computer
1	2	3	4
72.	Milkia	30/10/30/373	30/0010/0030/0373
73.	Mohauddinpur	30/10/30/429	30/0010/0030/0429
74.	Nagaria	30/10/30/328	30/0010/0030/0328
75.	Nagla Bhagwan	30/10/30/371	30/0010/0030/0371
76.	Nagla Nanhoo	30/10/30/398	30/0010/0030/0398
77.	Nevada Satan	30/10/30/428	30/0010/0030/0428
78.	Newada Chathiya	30/10/30/385	30/0010/0030/0385
79.	Palia Deo Salempur	30/10/30/351	30/0010/0030/0351
80.	Palia Kot	30/10/30/350	30/0010/0030/0350
81.	Para	30/10/30/333	30/0010/0030/0333
82.	Parsai	30/10/30/336	30/0010/0030/0336
83.	Pedhwan	30/10/30/363	30/0010/0030/0363
84.	Peera Mahua	30/10/30/426	30/0010/0030/0426
85.	Pilapur	30/10/30/397	30/0010/0030/0397
86.	Pistia	30/10/30/335	30/0010/0030/0335
87.	Pothwa	30/10/30/423	30/0010/0030/0423
88.	Raigavan	30/10/30/360	30/0010/0030/0360
89.	Raipur	30/10/30/431	30/0010/0030/0431
90.	Rasoolpur	30/10/30/410	30/0010/0030/0410
91.	Ratanpur	30/10/30/374	30/0010/0030/0374
92.	Rebha Muradpur	30/10/30/369	30/0010/0030/0369
93.	Reori	30/10/30/376	30/0010/0030/0376
94.	Rupapur	30/10/30/406	30/0010/0030/0406
95.	Saharua	30/10/30/332	30/0010/0030/0332

क्रम सं० Sl. No.	ग्राम का नाम Name of Village	लोकेशन कोड नं० Location Code No.	
		मैनुअल Manual	कम्प्यूटर Computer
1	2	3	4
96.	Saidpur	30/10/30/420	30/0010/0030/0420
97.	Salempur	30/10/30/432	30/0010/0030/0432
98.	Sarai Pengu	30/10/30/364	30/0010/0030/0364
99.	Sarai Ranak	30/10/30/348	30/0010/0030/0348
100.	Semrawan	30/10/30/344	30/0010/0030/0344
101.	Setha	30/10/30/343	30/0010/0030/0343
102.	Shekhapur	30/10/30/396	30/0010/0030/0396
103.	Shiroman Nagar	30/10/30/399	30/0010/0030/0399
104.	Sikandarpur Bazar	30/10/30/421	30/0010/0030/0421
105.	Singoha	30/10/30/380	30/0010/0030/0380
106.	Surjipur	30/10/30/404	30/0010/0030/0404
107.	Tara Gaon	30/10/30/393	30/0010/0030/0393
108.	Teor	30/10/30/395	30/0010/0030/0395
109.	*Terhwa Caturpur*	30/10/30/355	30/0010/0030/0355
110.	Todarpur	30/10/30/416	30/0010/0030/0416
111.	Tumurki	30/10/30/356	30/0010/0030/0356
112.	Ulnapur	30/10/30/354	30/0010/0030/0354
113.	Umrauli	30/10/30/422	30/0010/0030/0422
114.	Urli	30/10/30/389	30/0010/0030/0389

क्रम सं० Sl. No.	ग्राम का नाम Name of Village	लोकेशन कोड नं० Location Code No.	
		मैनुअल Manual	कम्प्यूटर Computer
1	2	3	4
Tahsil : Shahabad		**C.D. Block**	**Pihani**
1.	Abdulla Nagar	30/10/40/457	30/0010/0040/0457
2.	Ahemi	30/10/40/532	30/0010/0040/0532
3.	Aintha Khera	30/10/40/523	30/0010/0040/0523
4.	Ambari	30/10/40/458	30/0010/0040/0458
5.	Amirta Chauki	30/10/40/541	30/0010/0040/0541
6.	Amtalia	30/10/40/503	30/0010/0040/0503
7.	Anda Barahimpur	30/10/40/486	30/0010/0040/0486
8.	Anjana	30/10/40/474	30/0010/0040/0474
9.	Arua	30/10/40/557	30/0010/0040/0557
10.	Babakkarpur	30/10/40/476	30/0010/0040/0476
11.	Baddapur	30/10/40/484	30/0010/0040/0484
12.	Bahadur Nagar	30/10/40/500	30/0010/0040/0500
13.	Baherma	30/10/40/447	30/0010/0040/0447
14.	Bandraha	30/10/40/440	30/0010/0040/0440
15.	Barhaiya Khera	30/10/40/542	30/0010/0040/0542
16.	Bari	30/10/40/456	30/0010/0040/0456
17.	Barkhera Grant	30/10/40/556	30/0010/0040/0556
18.	Barkheria	30/10/40/512	30/0010/0040/0512
19.	Bazid Nagar	30/10/40/495	30/0010/0040/0495
20.	Bela Kapoorpur	30/10/40/562	30/0010/0040/0562
21.	Bharona	30/10/40/478	30/0010/0040/0478
22.	Bhethua	30/10/40/464	30/0010/0040/0464
23.	Bhiria	30/10/40/502	30/0010/0040/0502

क्रम सं० Sl. No.	ग्राम का नाम Name of Village	लोकेशन कोड नं० Location Code No.	
		मैनुअल Manual	कम्प्यूटर Computer
1	2	3	4
24.	Bhiti Newada	30/10/40/558	30/0010/0040/0558
25.	Bijgawan	30/10/40/527	30/0010/0040/0527
26.	Bilhari	30/10/40/560	30/0010/0040/0560
27.	Bukharpur	30/10/40/472	30/0010/0040/0472
28.	Chandeli	30/10/40/537	30/0010/0040/0537
29.	Chathia Buzurg	30/10/40/513	30/0010/0040/0513
30.	Chhataiya	30/10/40/546	30/0010/0040/0546
31.	Dahelia	30/10/40/509	30/0010/0040/0509
32.	Damgarha	30/10/40/483	30/0010/0040/0483
33.	Darra	30/10/40/466	30/0010/0040/0466
34.	Dateonapur	30/10/40/489	30/0010/0040/0489
35.	Del Pandarwa	30/10/40/449	30/0010/0040/0449
36.	Deomalpur	30/10/40/460	30/0010/0040/0460
37.	Dhamapur	30/10/40/459	30/0010/0040/0459
38.	Fatteypur	30/10/40/553	30/0010/0040/0553
39.	Gajua Khera	30/10/40/479	30/0010/0040/0479
40.	Gauria	30/10/40/487	30/0010/0040/0487
41.	Hajipur	30/10/40/470	30/0010/0040/0470
42.	Hannpasigawan	30/10/40/461	30/0010/0040/0461
43.	Hariharpur	30/10/40/549	30/0010/0040/0549
44.	Hariharpur	30/10/40/451	30/0010/0040/0451
45.	Harrai Pipri	30/10/40/520	30/0010/0040/0520
46.	Hasnapur Grant	30/10/40/535	30/0010/0040/0535
47.	Hindu Nagar Chirahula	30/10/40/506	30/0010/0040/0506

क्रम सं० Sl. No.	ग्राम का नाम Name of Village	लोकेशन कोड नं० Location Code No.	
		मैनुअल Manual	कम्प्यूटर Computer
1	2	3	4
48.	Ismailpur	30/10/40/521	30/0010/0040/0521
49.	Itara	30/10/40/524	30/0010/0040/0524
50.	Jahani Khera	30/10/40/465	30/0010/0040/0465
51.	Jajupara	30/10/40/480	30/0010/0040/0480
52.	Jalalpur	30/10/40/548	30/0010/0040/0548
53.	Jalalpur	30/10/40/448	30/0010/0040/0448
54.	Jamuhi	30/10/40/530	30/0010/0040/0530
55.	Jarauna	30/10/40/453	30/0010/0040/0453
56.	Kaimpur	30/10/40/488	30/0010/0040/0488
57.	Kangoiya	30/10/40/510	30/0010/0040/0510
58.	Karim Nagar	30/10/40/547	30/0010/0040/0547
59.	Khizar Nagar	30/10/40/497	30/0010/0040/0497
60.	Korigawan	30/10/40/446	30/0010/0040/0446
61.	Kotra	30/10/40/501	30/0010/0040/0501
62.	Kuiyan	30/10/40/550	30/0010/0040/0550
63.	Kulhawar	30/10/40/507	30/0010/0040/0507
64.	Kunwarpur Baghela	30/10/40/441	30/0010/0040/0441
65.	Kunwarpur Baseet	30/10/40/454	30/0010/0040/0454
66.	Kunwarpur Prithivi Nath	30/10/40/518	30/0010/0040/0518
67.	Kursanda	30/10/40/515	30/0010/0040/0515
68.	Lodhna Khera	30/10/40/544	30/0010/0040/0544
69.	Lohar Khera	30/10/40/505	30/0010/0040/0505
70.	Machheta	30/10/40/538	30/0010/0040/0538
71.	Magrapur	30/10/40/498	30/0010/0040/0498

क्रम सं० Sl. No.	ग्राम का नाम Name of Village	लोकेशन कोड नं० Location Code No.	
		मैनुअल Manual	कम्प्यूटर Computer
1	2	3	4
72.	Mahelia Khera	30/10/40/494	30/0010/0040/0494
73.	Mahmoodbag	30/10/40/496	30/0010/0040/0496
74.	Mahmoodpur Bhagat	30/10/40/450	30/0010/0040/0450
75.	Mahmoodpur Khurd	30/10/40/443	30/0010/0040/0443
76.	Mahmoodpur Saraiyan	30/10/40/462	30/0010/0040/0462
77.	Manikapur	30/10/40/468	30/0010/0040/0468
78.	Mansoor Nagar	30/10/40/554	30/0010/0040/0554
79.	Mooseypur	30/10/40/473	30/0010/0040/0473
80.	Muridpur	30/10/40/481	30/0010/0040/0481
81.	Nardhira	30/10/40/519	30/0010/0040/0519
82.	Nari Khera	30/10/40/490	30/0010/0040/0490
83.	Nedura	30/10/40/561	30/0010/0040/0561
84.	Newada	30/10/40/491	30/0010/0040/0491
85.	Nipania	30/10/40/517	30/0010/0040/0517
86.	Nizampur	30/10/40/522	30/0010/0040/0522
87.	Padra	30/10/40/534	30/0010/0040/0534
88.	Paharpur	30/10/40/469	30/0010/0040/0469
89.	Pandarwa	30/10/40/514	30/0010/0040/0514
90.	Para	30/10/40/555	30/0010/0040/0555
91.	Pataun Misra	30/10/40/511	30/0010/0040/0511
92.	Patras	30/10/40/525	30/0010/0040/0525
93.	Peerpur	30/10/40/475	30/0010/0040/0475
94.	Pihani Dehat	30/10/40/543	30/0010/0040/0543
95.	Pipri	30/10/40/463	30/0010/0040/0463

क्रम सं० Sl. No.	ग्राम का नाम Name of Village	लोकेशन कोड नं० Location Code No.	
		मैनुअल Manual	कम्प्यूटर Computer
1	2	3	4
96.	Puraila	30/10/40/559	30/0010/0040/0559
97.	Rabha	30/10/40/492	30/0010/0040/0492
98.	Raigain	30/10/40/455	30/0010/0040/0455
99.	Rajuapur	30/10/40/504	30/0010/0040/0504
100.	Rampur Kora	30/10/40/531	30/0010/0040/0531
101.	Rari	30/10/40/439	30/0010/0040/0439
102.	Rasoolapur	30/10/40/528	30/0010/0040/0528
103.	Rasoolpur	30/10/40/499	30/0010/0040/0499
104.	Saadat Nagar	30/10/40/485	30/0010/0040/0485
105.	Sahijana	30/10/40/444	30/0010/0040/0444
106.	Sahora	30/10/40/526	30/0010/0040/0526
107.	Saidapur	30/10/40/452	30/0010/0040/0452
108.	Sakara	30/10/40/438	30/0010/0040/0438
109.	Salempur	30/10/40/471	30/0010/0040/0471
110.	Samthari	30/10/40/536	30/0010/0040/0536
111.	Santarha	30/10/40/445	30/0010/0040/0445
112.	Santarha	30/10/40/545	30/0010/0040/0545
113.	Saravar	30/10/40/442	30/0010/0040/0442
114.	Sarehjoo	30/10/40/493	30/0010/0040/0493
115.	Sarora	30/10/40/539	30/0010/0040/0539
116.	Shahpur Saida	30/10/40/516	30/0010/0040/0516
117.	Shahpur Shukul	30/10/40/477	30/0010/0040/0477
118.	Simaur	30/10/40/533	30/0010/0040/0533
119.	Sindauriya	30/10/40/467	30/0010/0040/0467

क्रम सं० Sl. No.	ग्राम का नाम Name of Village	लोकेशन कोड नं० Location Code No.	
		मैनुअल Manual	कम्प्यूटर Computer
1	2	3	4
120.	Sujauli	30/10/40/540	30/0010/0040/0540
121.	Tavakkalpur	30/10/40/529	30/0010/0040/0529
122.	Uchaul	30/10/40/552	30/0010/0040/0552
123.	Umarsenda	30/10/40/551	30/0010/0040/0551
124.	Urdahiya	30/10/40/508	30/0010/0040/0508
125.	Usmanpur	30/10/40/482	30/0010/0040/0482

क्रम सं० Sl. No.	ग्राम का नाम Name of Village	लोकेशन कोड नं० Location Code No.	
		मैनुअल Manual	कम्प्यूटर Computer
1	2	3	4
Tahsil : Hardoi		**C.D. Block : Bawan**	
1.	Achauli	30/20/50/69	30/0020/0050/0069
2.	Aeja	30/20/50/47	30/0020/0050/0047
3.	Airla	30/20/50/92	30/0020/0050/0092
4.	Allipur	30/20/50/111	30/0020/0050/0111
5.	Amirta	30/20/50/120	30/0020/0050/0120
6.	Andhiyar	30/20/50/50	30/0020/0050/0050
7.	Aneg Behta	30/20/50/129	30/0020/0050/0129
8.	Auhadpur Lala Bhup	30/20/50/11	30/0020/0050/0011
9.	Auhadpur Sakara	30/20/50/48	30/0020/0050/0048
10.	Badruddinpur	30/20/50/86	30/0020/0050/0086
11.	Baghouramal	30/20/50/33	30/0020/0050/0033
12.	Baghuri	30/20/50/32	30/0020/0050/0032
13.	Baijana	30/20/50/51	30/0020/0050/0051
14.	Bajehara	30/20/50/87	30/0020/0050/0087
15.	Bajpur Naktaura	30/20/50/22	30/0020/0050/0022
16.	Bakura	30/20/50/97	30/0020/0050/0097
17.	Balehra	30/20/50/72	30/0020/0050/0072
18.	Bannai	30/20/50/122	30/0020/0050/0122
19.	Barela	30/20/50/99	30/0020/0050/0099
20.	Barkhara	30/20/50/90	30/0020/0050/0090
21.	Barkheriya	30/20/50/88	30/0020/0050/0088
22.	Barsohiya	30/20/50/17	30/0020/0050/0017
23.	Barwan Ahat Mali	30/20/50/26	30/0020/0050/0026

क्रम सं० Sl. No.	ग्राम का नाम Name of Village	लोकेशन कोड नं० Location Code No.	
		मैनुअल Manual	कम्प्यूटर Computer
1	2	3	4
24.	Bavnapur	30/20/50/91	30/0020/0050/0091
25.	Bawan	30/20/50/107	30/0020/0050/0107
26.	Behta Dheera	30/20/50/75	30/0020/0050/0075
27.	Behta Gokul	30/20/50/73	30/0020/0050/0073
28.	Behta Sadhai	30/20/50/125	30/0020/0050/0125
29.	Behti	30/20/50/126	30/0020/0050/0126
30.	Bharigawan	30/20/50/134	30/0020/0050/0134
31.	Bheekhpur	30/20/50/67	30/0020/0050/0067
32.	Bhithari	30/20/50/110	30/0020/0050/0110
33.	Biskula	30/20/50/109	30/0020/0050/0109
34.	Chandrsipur	30/20/50/3	30/0020/0050/0003
35.	Chndsaura	30/20/50/56	30/0020/0050/0056
36.	Dabheliya	30/20/50/46	30/0020/0050/0046
37.	Darveshpur	30/20/50/108	30/0020/0050/0108
38.	Dauli	30/20/50/34	30/0020/0050/0034
39.	Deopur	30/20/50/5	30/0020/0050/0005
40.	Dharampur	30/20/50/16	30/0020/0050/0016
41.	Dudhiya	30/20/50/45	30/0020/0050/0045
42.	Dularpur	30/20/50/23	30/0020/0050/0023
43.	Dularpur	30/20/50/68	30/0020/0050/0068
44.	Etoriya	30/20/50/98	30/0020/0050/0098
45.	Fool Behta	30/20/50/114	30/0020/0050/0114
46.	Gadaipur	30/20/50/64	30/0020/0050/0064
47.	Gadanpur	30/20/50/7	30/0020/0050/0007

क्रम सं० Sl. No.	ग्राम का नाम Name of Village	लोकेशन कोड नं० Location Code No.	
		मैनुअल Manual	कम्प्यूटर Computer
1	2	3	4
48.	Gaidhara	30/20/50/82	30/0020/0050/0082
49.	Gajhathan	30/20/50/60	30/0020/0050/0060
50.	Gangauli	30/20/50/42	30/0020/0050/0042
51.	Garhiya Dilla	30/20/50/35	30/0020/0050/0035
52.	Garhiya Jhabbu	30/20/50/41	30/0020/0050/0041
53.	Govindpur	30/20/50/39	30/0020/0050/0039
54.	Gulamau	30/20/50/113	30/0020/0050/0113
55.	Harsinghpur	30/20/50/133	30/0020/0050/0133
56.	Hasnapur	30/20/50/70	30/0020/0050/0070
57.	Husenpur Sahora	30/20/50/93	30/0020/0050/0093
58.	Iqbalpur	30/20/50/30	30/0020/0050/0030
59.	Ituariya	30/20/50/43	30/0020/0050/0043
60.	Jagdishpur	30/20/50/103	30/0020/0050/0103
61.	Jatuli	30/20/50/65	30/0020/0050/0065
62.	Jilgaon	30/20/50/12	30/0020/0050/0012
63.	Kadari	30/20/50/57	30/0020/0050/0057
64.	Kakrahi	30/20/50/116	30/0020/0050/0116
65.	Kallan Saryan	30/20/50/44	30/0020/0050/0044
66.	Kamalpur	30/20/50/101	30/0020/0050/0101
67.	Karanpur	30/20/50/40	30/0020/0050/0040
68.	Kashipur	30/20/50/121	30/0020/0050/0121
69.	Kaurha	30/20/50/115	30/0020/0050/0115
70.	Khalifapur Masti	30/20/50/77	30/0020/0050/0077
71.	Khumaripur	30/20/50/119	30/0020/0050/0119

क्रम सं० Sl. No.	ग्राम का नाम Name of Village	लोकेशन कोड नं० Location Code No.	
		मैनुअल Manual	कम्प्यूटर Computer
1	2	3	4
72.	Koilaha	30/20/50/84	30/0020/0050/0084
73.	Koliya	30/20/50/37	30/0020/0050/0037
74.	Korriya	30/20/50/124	30/0020/0050/0124
75.	Kuvanarpur	30/20/50/74	30/0020/0050/0074
76.	Lagwahi	30/20/50/52	30/0020/0050/0052
77.	Lakhwa	30/20/50/54	30/0020/0050/0054
78.	Lonar	30/20/50/53	30/0020/0050/0053
79.	Maganpur	30/20/50/76	30/0020/0050/0076
80.	Mahimapur	30/20/50/9	30/0020/0050/0009
81.	Maholiya Sheopar	30/20/50/132	30/0020/0050/0132
82.	Mahreypur	30/20/50/4	30/0020/0050/0004
83.	Majhigawan	30/20/50/36	30/0020/0050/0036
84.	Majhraeta	30/20/50/95	30/0020/0050/0095
85.	Mammarpur	30/20/50/128	30/0020/0050/0128
86.	Manimau	30/20/50/29	30/0020/0050/0029
87.	Manpur	30/20/50/62	30/0020/0050/0062
88.	Mansoorpur	30/20/50/63	30/0020/0050/0063
89.	Mattipur	30/20/50/21	30/0020/0050/0021
90.	Mendua	30/20/50/117	30/0020/0050/0117
91.	Mirgwan	30/20/50/118	30/0020/0050/0118
92.	Mirjapur	30/20/50/31	30/0020/0050/0031
93.	Mirkapur	30/20/50/38	30/0020/0050/0038
94.	Moosepur	30/20/50/71	30/0020/0050/0071
95.	Mubarakpur	30/20/50/66	30/0020/0050/0066

क्रम सं० Sl. No.	ग्राम का नाम Name of Village	लोकेशन कोड नं० Location Code No.	
		मैनुअल Manual	कम्प्यूटर Computer
1	2	3	4
96.	Mujahidpur	30/20/50/100	30/0020/0050/0100
97.	Nagara	30/20/50/8	30/0020/0050/0008
98.	Naya Gaon Habibpur	30/20/50/130	30/0020/0050/0130
99.	Nayagaon	30/20/50/10	30/0020/0050/0010
100.	Nayagaon	30/20/50/89	30/0020/0050/0089
101.	Nevada	30/20/50/59	30/0020/0050/0059
102.	Nijampur	30/20/50/105	30/0020/0050/0105
103.	Pakari	30/20/50/20	30/0020/0050/0020
104.	Pakha	30/20/50/24	30/0020/0050/0024
105.	Palia	30/20/50/83	30/0020/0050/0083
106.	Pemapur	30/20/50/19	30/0020/0050/0019
107.	Poora	30/20/50/25	30/0020/0050/0025
108.	Purori	30/20/50/55	30/0020/0050/0055
109.	Pusaura	30/20/50/112	30/0020/0050/0112
110.	Ramapur Adhaikan	30/20/50/28	30/0020/0050/0028
111.	Ramapur Chhaiya	30/20/50/27	30/0020/0050/0027
112.	Ramapur Raholiya	30/20/50/85	30/0020/0050/0085
113.	Rampur Jatuli	30/20/50/58	30/0020/0050/0058
114.	Rampur Lalji	30/20/50/15	30/0020/0050/0015
115.	Rara	30/20/50/131	30/0020/0050/0131
116.	Sahijana	30/20/50/2	30/0020/0050/0002
117.	Sahijana	30/20/50/80	30/0020/0050/0080
118.	Sakaha	30/20/50/81	30/0020/0050/0081
119.	Sakara	30/20/50/61	30/0020/0050/0061

क्रम सं० Sl. No.	ग्राम का नाम Name of Village	लोकेशन कोड नं० Location Code No.	
		मैनुअल Manual	कम्प्यूटर Computer
1	2	3	4
120.	Sakatpur	30/20/50/94	30/0020/0050/0094
121.	Samudahar	30/20/50/106	30/0020/0050/0106
122.	Sariya Paraspur	30/20/50/14	30/0020/0050/0014
123.	Sathra	30/20/50/123	30/0020/0050/0123
124.	Saurangpur	30/20/50/1	30/0020/0050/0001
125.	Savirpur	30/20/50/104	30/0020/0050/0104
126.	Shekhpur	30/20/50/13	30/0020/0050/0013
127.	Sikandarpur	30/20/50/79	30/0020/0050/0079
128.	Sonepur	30/20/50/18	30/0020/0050/0018
129.	Suherdi	30/20/50/49	30/0020/0050/0049
130.	Tatura	30/20/50/127	30/0020/0050/0127
131.	Teriya	30/20/50/102	30/0020/0050/0102
132.	Udaypur	30/20/50/96	30/0020/0050/0096
133.	Udhranpur	30/20/50/78	30/0020/0050/0078
134.	Virsinghpur	30/20/50/6	30/0020/0050/0006

क्रम सं० Sl. No.	ग्राम का नाम Name of Village	लोकेशन कोड नं० Location Code No.	
		मैनुअल Manual	कम्प्यूटर Computer
1	2	3	4
Tahsil : Hardoi		**C.D. Block : Hariyawan**	
1.	Achuapur	30/20/60/171	30/0020/0060/0171
2.	Agaulapur	30/20/60/222	30/0020/0060/0222
3.	Aharapur	30/20/60/210	30/0020/0060/0210
4.	Ahemdi	30/20/60/164	30/0020/0060/0164
5.	Akbarpur	30/20/60/153	30/0020/0060/0153
6.	Akohara	30/20/60/202	30/0020/0060/0202
7.	Alawalpur	30/20/60/174	30/0020/0060/0174
8.	Aliyapur	30/20/60/196	30/0020/0060/0196
9.	Arwapur	30/20/60/226	30/0020/0060/0226
10.	Atbaha	30/20/60/137	30/0020/0060/0137
11.	Atwa Asigaon	30/20/60/142	30/0020/0060/0142
12.	Babupur	30/20/60/224	30/0020/0060/0224
13.	Bagocha	30/20/60/205	30/0020/0060/0205
14.	Baherda	30/20/60/169	30/0020/0060/0169
15.	Bajehra	30/20/60/207	30/0020/0060/0207
16.	Bajidnagar	30/20/60/217	30/0020/0060/0217
17.	Bakhariya	30/20/60/189	30/0020/0060/0189
18.	Barkatpur	30/20/60/212	30/0020/0060/0212
19.	Barmahaula	30/20/60/199	30/0020/0060/0199
20.	Bhadeura	30/20/60/173	30/0020/0060/0173
21.	Bigha Rampur	30/20/60/183	30/0020/0060/0183
22.	Bijgawan	30/20/60/144	30/0020/0060/0144
23.	Biram Khera	30/20/60/160	30/0020/0060/0160

क्रम सं० Sl. No.	ग्राम का नाम Name of Village	लोकेशन कोड नं० Location Code No.	
		मैनुअल Manual	कम्प्यूटर Computer
1	2	3	4
24.	Burdhagaon	30/20/60/197	30/0020/0060/0197
25.	Dariyabad	30/20/60/214	30/0020/0060/0214
26.	Daulatpur	30/20/60/178	30/0020/0060/0178
27.	Deoriya Prasidh Nagar	30/20/60/161	30/0020/0060/0161
28.	Dhoviya	30/20/60/198	30/0020/0060/0198
29.	Dulhapur	30/20/60/200	30/0020/0060/0200
30.	Fakirabad	30/20/60/220	30/0020/0060/0220
31.	Gadaipur	30/20/60/155	30/0020/0060/0155
32.	Gajadharpur	30/20/60/225	30/0020/0060/0225
33.	Gopamau (gramin)	30/20/60/213	30/0020/0060/0213
34.	Hariyawan	30/20/60/157	30/0020/0060/0157
35.	Hillapur	30/20/60/188	30/0020/0060/0188
36.	Hinguapur	30/20/60/167	30/0020/0060/0167
37.	Jafarpur	30/20/60/170	30/0020/0060/0170
38.	Jalalpur	30/20/60/181	30/0020/0060/0181
39.	Jareli	30/20/60/204	30/0020/0060/0204
40.	Jatuli	30/20/60/154	30/0020/0060/0154
41.	Kachnari	30/20/60/216	30/0020/0060/0216
42.	Kaimpur	30/20/60/166	30/0020/0060/0166
43.	Kaliyani	30/20/60/206	30/0020/0060/0206
44.	Kalwari Grant	30/20/60/141	30/0020/0060/0141
45.	Kapurpur Chaudhi	30/20/60/163	30/0020/0060/0163
46.	Katarpur	30/20/60/193	30/0020/0060/0193
47.	Kathethiya	30/20/60/192	30/0020/0060/0192

क्रम सं० Sl. No.	ग्राम का नाम Name of Village	लोकेशन कोड नं० Location Code No.	
		मैनुअल Manual	कम्प्यूटर Computer
1	2	3	4
48.	Kathigara	30/20/60/194	30/0020/0060/0194
49.	Khajuha	30/20/60/147	30/0020/0060/0147
50.	Khateli	30/20/60/201	30/0020/0060/0201
51.	Kheriya	30/20/60/135	30/0020/0060/0135
52.	Korigawan	30/20/60/158	30/0020/0060/0158
53.	Kurseli	30/20/60/151	30/0020/0060/0151
54.	Kushalpur	30/20/60/223	30/0020/0060/0223
55.	Labhi	30/20/60/143	30/0020/0060/0143
56.	Lalpur	30/20/60/218	30/0020/0060/0218
57.	Lehna	30/20/60/187	30/0020/0060/0187
58.	Lodhaura	30/20/60/148	30/0020/0060/0148
59.	Lohkanpur	30/20/60/156	30/0020/0060/0156
60.	Madrawan	30/20/60/159	30/0020/0060/0159
61.	Mahmudpur Baijnath	30/20/60/180	30/0020/0060/0180
62.	Majhigawan Amarnath	30/20/60/172	30/0020/0060/0172
63.	Majhiya	30/20/60/186	30/0020/0060/0186
64.	Manipur	30/20/60/195	30/0020/0060/0195
65.	Marai	30/20/60/152	30/0020/0060/0152
66.	Mavaiya	30/20/60/149	30/0020/0060/0149
67.	Modipur	30/20/60/136	30/0020/0060/0136
68.	Muradpur	30/20/60/185	30/0020/0060/0185
69.	Murwan	30/20/60/168	30/0020/0060/0168
70.	Nayagaon Navav	30/20/60/177	30/0020/0060/0177
71.	Padri	30/20/60/184	30/0020/0060/0184

क्रम सं० Sl. No.	ग्राम का नाम Name of Village	लोकेशन कोड नं० Location Code No.	
		मैनुअल Manual	कम्प्यूटर Computer
1	2	3	4
72.	Paidhai	30/20/60/176	30/0020/0060/0176
73.	Peng	30/20/60/221	30/0020/0060/0221
74.	Pipari	30/20/60/139	30/0020/0060/0139
75.	Purwa Hafijudinpur	30/20/60/203	30/0020/0060/0203
76.	Rahimpur	30/20/60/215	30/0020/0060/0215
77.	Raniyamau	30/20/60/191	30/0020/0060/0191
78.	Rohai	30/20/60/138	30/0020/0060/0138
79.	Sadhinava	30/20/60/146	30/0020/0060/0146
80.	Sariyan	30/20/60/211	30/0020/0060/0211
81.	Sarkhna	30/20/60/179	30/0020/0060/0179
82.	Seva	30/20/60/150	30/0020/0060/0150
83.	Shahjad Nagar	30/20/60/219	30/0020/0060/0219
84.	Shahpur Binora	30/20/60/162	30/0020/0060/0162
85.	Shakurabad	30/20/60/145	30/0020/0060/0145
86.	Sirsa	30/20/60/208	30/0020/0060/0208
87.	Tandauna	30/20/60/190	30/0020/0060/0190
88.	Tandor	30/20/60/209	30/0020/0060/0209
89.	Teni	30/20/60/175	30/0020/0060/0175
90.	Thamarwa	30/20/60/182	30/0020/0060/0182
91.	Tolwa Antdanpur	30/20/60/140	30/0020/0060/0140
92.	Utara	30/20/60/165	30/0020/0060/0165

क्रम सं० Sl. No.	ग्राम का नाम Name of Village	लोकेशन कोड नं० Location Code No.	
		मैनुअल Manual	कम्प्यूटर Computer
1	2	3	4
Tahsil : Hardoi		**C.D. Block : Tadiyawan**	
1.	**********	30/20/70/262	30/0020/0070/0262
2.	Adampur	30/20/70/251	30/0020/0070/0251
3.	Ahrapur	30/20/70/227	30/0020/0070/0227
4.	Ali Nager	30/20/70/254	30/0020/0070/0254
5.	Amethya	30/20/70/303	30/0020/0070/0303
6.	Asa	30/20/70/271	30/0020/0070/0271
7.	Ayari	30/20/70/248	30/0020/0070/0248
8.	Bahar	30/20/70/270	30/0020/0070/0270
9.	Bahorwa	30/20/70/247	30/0020/0070/0247
10.	Barauli	30/20/70/243	30/0020/0070/0243
11.	Bargadiya	30/20/70/284	30/0020/0070/0284
12.	Bargawan	30/20/70/228	30/0020/0070/0228
13.	Barra Sarain	30/20/70/301	30/0020/0070/0301
14.	Baruar	30/20/70/312	30/0020/0070/0312
15.	Behta Chand	30/20/70/267	30/0020/0070/0267
16.	Bharaon	30/20/70/298	30/0020/0070/0298
17.	Bharayal	30/20/70/281	30/0020/0070/0281
18.	Bhaunsari	30/20/70/294	30/0020/0070/0294
19.	Bhaunta Kamalpur	30/20/70/309	30/0020/0070/0309
20.	Bojhwa	30/20/70/291	30/0020/0070/0291
21.	Dadwani	30/20/70/283	30/0020/0070/0283
22.	Danialgang	30/20/70/230	30/0020/0070/0230
23.	Deviya Fatteypur	30/20/70/306	30/0020/0070/0306

क्रम सं० Sl. No.	ग्राम का नाम Name of Village	लोकेशन कोड नं०. Location Code No.	
		मैनुअल Manual	कम्प्यूटर Computer
1	2	3	4
24.	Dhear Maholiya	30/20/70/265	30/0020/0070/0265
25.	Fukha	30/20/70/256	30/0020/0070/0256
26.	Garhi	30/20/70/238	30/0020/0070/0238
27.	Gauradanda	30/20/70/260	30/0020/0070/0260
28.	Gulrhiha	30/20/70/296	30/0020/0070/0296
29.	Gursanda	30/20/70/299	30/0020/0070/0299
30.	Hariharpur	30/20/70/258	30/0020/0070/0258
31.	Haripur Grant	30/20/70/273	30/0020/0070/0273
32.	Harri	30/20/70/240	30/0020/0070/0240
33.	Itoli	30/20/70/279	30/0020/0070/0279
34.	Jagrauli	30/20/70/287	30/0020/0070/0287
35.	Japra	30/20/70/239	30/0020/0070/0239
36.	Jayrajpur	30/20/70/308	30/0020/0070/0308
37.	Jiginiya	30/20/70/313	30/0020/0070/0313
38.	Jigniya Kalan	30/20/70/245	30/0020/0070/0245
39.	Jigniya Khurd	30/20/70/244	30/0020/0070/0244
40.	Jio	30/20/70/232	30/0020/0070/0232
41.	Kakumau	30/20/70/286	30/0020/0070/0286
42.	Kala Aam	30/20/70/285	30/0020/0070/0285
43.	Karanpur	30/20/70/307	30/0020/0070/0307
44.	Kherwa Dalauli	30/20/70/263	30/0020/0070/0263
45.	Kherwa Mahmoodpur	30/20/70/295	30/0020/0070/0295
46.	Kotra	30/20/70/305	30/0020/0070/0305
47.	Kuanmau	30/20/70/311	30/0020/0070/0311

क्रम सं० Sl. No.	ग्राम का नाम Name of Village	लोकेशन कोड नं० Location Code No.	
		मैनुअल Manual	कम्प्यूटर Computer
1	2	3	4
48.	Lalpur Bhaisari	30/20/70/249	30/0020/0070/0249
49.	Lilwal	30/20/70/235	30/0020/0070/0235
50.	Mahmadapur	30/20/70/250	30/0020/0070/0250
51.	Masinha	30/20/70/302	30/0020/0070/0302
52.	Murligang	30/20/70/272	30/0020/0070/0272
53.	Nagheta	30/20/70/266	30/0020/0070/0266
54.	Nanakgang Grmt	30/20/70/268	30/0020/0070/0268
55.	Nanhey	30/20/70/233	30/0020/0070/0233
56.	Narainpur Grant	30/20/70/276	30/0020/0070/0276
57.	Navrangpur	30/20/70/297	30/0020/0070/0297
58.	Nevada	30/20/70/259	30/0020/0070/0259
59.	Nivuai	30/20/70/264	30/0020/0070/0264
60.	Odra	30/20/70/237	30/0020/0070/0237
61.	Pala	30/20/70/277	30/0020/0070/0277
62.	Parsani	30/20/70/274	30/0020/0070/0274
63.	Patkuawan	30/20/70/229	30/0020/0070/0229
64.	Pura Bahadur	30/20/70/231	30/0020/0070/0231
65.	Purwa Deoriya	30/20/70/253	30/0020/0070/0253
66.	Ramnagar	30/20/70/269	30/0020/0070/0269
67.	Ramuapur	30/20/70/290	30/0020/0070/0290
68.	Rawal	30/20/70/246	30/0020/0070/0246
69.	Saadeepur	30/20/70/314	30/0020/0070/0314
70.	Sagrapur	30/20/70/292	30/0020/0070/0292
71.	Sainchamau	30/20/70/252	30/0020/0070/0252

क्रम सं० Sl. No.	ग्राम का नाम Name of Village	लोकेशन कोड नं० Location Code No.	
		मैनुअल Manual	कम्प्यूटर Computer
1	2	3	4
72.	Sainti	30/20/70/261	30/0020/0070/0261
73.	Sakhin	30/20/70/289	30/0020/0070/0289
74.	Sandila	30/20/70/275	30/0020/0070/0275
75.	Sardapur	30/20/70/288	30/0020/0070/0288
76.	Saripur Chhachheta	30/20/70/282	30/0020/0070/0282
77.	Sekhora	30/20/70/300	30/0020/0070/0300
78.	Semrauli	30/20/70/310	30/0020/0070/0310
79.	Shahpur Mugul	30/20/70/255	30/0020/0070/0255
80.	Shivri	30/20/70/234	30/0020/0070/0234
81.	Sihona	30/20/70/304	30/0020/0070/0304
82.	Sikanderpur	30/20/70/241	30/0020/0070/0241
83.	Sikrohari	30/20/70/280	30/0020/0070/0280
84.	Tandiyawan	30/20/70/242	30/0020/0070/0242
85.	Tari	30/20/70/236	30/0020/0070/0236
86.	Teliyani	30/20/70/257	30/0020/0070/0257
87.	Thokkhala	30/20/70/293	30/0020/0070/0293
88.	Unouti	30/20/70/278	30/0020/0070/0278

क्रम सं० Sl. No.	ग्राम का नाम Name of Village	लोकेशन कोड नं० Location Code No.	
		मैनुअल Manual	कम्प्यूटर Computer
1	2	3	4
Tahsil : Hardoi		**C.D. Block : Sursa**	
1.	Abdulpur	30/20/80/348	30/0020/0080/0348
2.	Achra Mau	30/20/80/392	30/0020/0080/0392
3.	Aincha Mau	30/20/80/378	30/0020/0080/0378
4.	Akhnapur	30/20/80/328	30/0020/0080/0328
5.	Andhara	30/20/80/371	30/0020/0080/0371
6.	Arongapur	30/20/80/383	30/0020/0080/0383
7.	Aseulee	30/20/80/322	30/0020/0080/0322
8.	Bahloli	30/20/80/325	30/0020/0080/0325
9.	Bahraiya	30/20/80/360	30/0020/0080/0360
10.	Bannapur	30/20/80/394	30/0020/0080/0394
11.	Barbatapur	30/20/80/318	30/0020/0080/0318
12.	Bardaua	30/20/80/350	30/0020/0080/0350
13.	Bausra	30/20/80/341	30/0020/0080/0341
14.	Beekapur	30/20/80/391	30/0020/0080/0391
15.	Bhadeicha	30/20/80/338	30/0020/0080/0338
16.	Bhataura	30/20/80/380	30/0020/0080/0380
17.	Bhawanipur	30/20/80/386	30/0020/0080/0386
18.	Bhelawau	30/20/80/395	30/0020/0080/0395
19.	Bhitha	30/20/80/365	30/0020/0080/0365
20.	Dahigawan	30/20/80/374	30/0020/0080/0374
21.	Dahti Salukpur	30/20/80/377	30/0020/0080/0377
22.	Dalelpur	30/20/80/373	30/0020/0080/0373
23.	Deoriya	30/20/80/339	30/0020/0080/0339

क्रम सं० Sl. No.	ग्राम का नाम Name of Village	लोकेशन कोड नं० Location Code No.	
		मैनुअल Manual	कम्प्यूटर Computer
1	2	3	4
24.	Dhenni Tusaurn	30/20/80/376	30/0020/0080/0376
25.	Dholiya	30/20/80/340	30/0020/0080/0340
26.	Fardapur	30/20/80/323	30/0020/0080/0323
27.	Fatiyapur	30/20/80/367	30/0020/0080/0367
28.	Gangapur	30/20/80/387	30/0020/0080/0387
29.	Ghamoiya	30/20/80/334	30/0020/0080/0334
30.	Ghosar	30/20/80/327	30/0020/0080/0327
31.	Gurra	30/20/80/332	30/0020/0080/0332
32.	Hardha	30/20/80/385	30/0020/0080/0385
33.	Hardoi(gramin)	30/20/80/315	30/0020/0080/0315
34.	Hathiyai	30/20/80/384	30/0020/0080/0384
35.	Husiyapur	30/20/80/363	30/0020/0080/0363
36.	Joora	30/20/80/337	30/0020/0080/0337
37.	Kairmar	30/20/80/381	30/0020/0080/0381
38.	Kam Rauli	30/20/80/364	30/0020/0080/0364
39.	Kasrawna	30/20/80/324	30/0020/0080/0324
40.	Kauthaliya	30/20/80/331	30/0020/0080/0331
41.	Keharmau	30/20/80/352	30/0020/0080/0352
42.	Khaju Rahm	30/20/80/354	30/0020/0080/0354
43.	Kordwa	30/20/80/347	30/0020/0080/0347
44.	Lalolee	30/20/80/369	30/0020/0080/0369
45.	Lalpur	30/20/80/345	30/0020/0080/0345
46.	Madhopur	30/20/80/330	30/0020/0080/0330
47.	Mahura Kalan	30/20/80/388	30/0020/0080/0388

क्रम सं० Sl. No.	ग्राम का नाम Name of Village	लोकेशन कोड नं० Location Code No.	
		मैनुअल Manual	कम्प्यूटर Computer
1	2	3	4
48.	Maina Mau	30/20/80/349	30/0020/0080/0349
49.	Malihamau	30/20/80/342	30/0020/0080/0342
50.	Marhiya	30/20/80/319	30/0020/0080/0319
51.	Marsa	30/20/80/382	30/0020/0080/0382
52.	Matua	30/20/80/396	30/0020/0080/0396
53.	Mayoni	30/20/80/379	30/0020/0080/0379
54.	Meuna Maheshpur	30/20/80/344	30/0020/0080/0344
55.	Mohakampur	30/20/80/366	30/0020/0080/0366
56.	Mona	30/20/80/370	30/0020/0080/0370
57.	Nanamau	30/20/80/321	30/0020/0080/0321
58.	Nevada	30/20/80/355	30/0020/0080/0355
59.	Odra Pachlai	30/20/80/389	30/0020/0080/0389
60.	Oeranevliya	30/20/80/343	30/0020/0080/0343
61.	Pachkohra	30/20/80/351	30/0020/0080/0351
62.	Pahnutera	30/20/80/393	30/0020/0080/0393
63.	Peng	30/20/80/335	30/0020/0080/0335
64.	Rajepur	30/20/80/316	30/0020/0080/0316
65.	Ramapur	30/20/80/362	30/0020/0080/0362
66.	Sahoriya Bujurg	30/20/80/397	30/0020/0080/0397
67.	Sariyan	30/20/80/326	30/0020/0080/0326
68.	Sarra	30/20/80/336	30/0020/0080/0336
69.	Sarsaiya	30/20/80/359	30/0020/0080/0359
70.	Sathra	30/20/80/333	30/0020/0080/0333
71.	Sautera	30/20/80/390	30/0020/0080/0390

क्रम सं० Sl. No.	ग्राम का नाम Name of Village	लोकेशन कोड नं० Location Code No.	
		मैनुअल Manual	कम्प्यूटर Computer
1	2	3	4
72.	Seharmau	30/20/80/353	30/0020/0080/0353
73.	Shahbuddinpur	30/20/80/329	30/0020/0080/0329
74.	Sikandarpur	30/20/80/320	30/0020/0080/0320
75.	Singhua Mau	30/20/80/346	30/0020/0080/0346
76.	Sugwan	30/20/80/361	30/0020/0080/0361
77.	Sursaa	30/20/80/356	30/0020/0080/0356
78.	Tans Khera	30/20/80/317	30/0020/0080/0317
79.	Tikari	30/20/80/375	30/0020/0080/0375
80.	Tundwal	30/20/80/372	30/0020/0080/0372
81.	Turteepur	30/20/80/357	30/0020/0080/0357
82.	Umrapur	30/20/80/358	30/0020/0080/0358
83.	Vira Himpur	30/20/80/368	30/0020/0080/0368

क्रम सं० Sl. No.	ग्राम का नाम Name of Village	लोकेशन कोड नं० Location Code No.	
		मैनुअल Manual	कम्प्यूटर Computer
1	2	3	4
Tahsil : Hardoi		**C.D. Block : Ahrori**	
1.	Ahirori	30/20/90/411	30/0020/0090/0411
2.	Ahri	30/20/90/451	30/0020/0090/0451
3.	Akbarpur	30/20/90/428	30/0020/0090/0428
4.	Anua	30/20/90/466	30/0020/0090/0466
5.	Armee	30/20/90/443	30/0020/0090/0443
6.	Athaua	30/20/90/450	30/0020/0090/0450
7.	Atra	30/20/90/493	30/0020/0090/0493
8.	Atwa Kataiyn	30/20/90/405	30/0020/0090/0405
9.	Ayak Ghara	30/20/90/430	30/0020/0090/0430
10.	Badauli	30/20/90/415	30/0020/0090/0415
11.	Baghauli	30/20/90/481	30/0020/0090/0481
12.	Baishpur	30/20/90/470	30/0020/0090/0470
13.	Bajeedpur	30/20/90/440	30/0020/0090/0440
14.	Baksapur	30/20/90/416	30/0020/0090/0416
15.	Balleepur	30/20/90/471	30/0020/0090/0471
16.	Bamhna Kherda	30/20/90/473	30/0020/0090/0473
17.	Bane Kuian	30/20/90/431	30/0020/0090/0431
18.	Barkherwan	30/20/90/449	30/0020/0090/0449
19.	Basen	30/20/90/448	30/0020/0090/0448
20.	Behta Murtja Bax	30/20/90/460	30/0020/0090/0460
21.	Bheetha Mahasingh	30/20/90/455	30/0020/0090/0455
22.	Bhitha Dan	30/20/90/487	30/0020/0090/0487
23.	Bhurdiya	30/20/90/409	30/0020/0090/0409

क्रम सं० Sl. No.	ग्राम का नाम Name of Village	लोकेशन कोड नं० Location Code No.	
		मैनुअल Manual	कम्प्यूटर Computer
1	2	3	4
24.	Bingfil Ganj	30/20/90/404	30/0020/0090/0404
25.	Buorapur	30/20/90/488	30/0020/0090/0488
26.	Chathiya	30/20/90/432	30/0020/0090/0432
27.	Dahee	30/20/90/420	30/0020/0090/0420
28.	Danmandi	30/20/90/468	30/0020/0090/0468
29.	Daudpur	30/20/90/467	30/0020/0090/0467
30.	Devgan	30/20/90/482	30/0020/0090/0482
31.	Dhafrapur	30/20/90/434	30/0020/0090/0434
32.	Dighiya	30/20/90/419	30/0020/0090/0419
33.	Fareedapur	30/20/90/472	30/0020/0090/0472
34.	Gadanpur	30/20/90/478	30/0020/0090/0478
35.	Gardeurn	30/20/90/452	30/0020/0090/0452
36.	Ghoora	30/20/90/408	30/0020/0090/0408
37.	Gohraiya	30/20/90/439	30/0020/0090/0439
38.	Gonda Rao	30/20/90/437	30/0020/0090/0437
39.	Gopalpur	30/20/90/413	30/0020/0090/0413
40.	Gopar	30/20/90/477	30/0020/0090/0477
41.	Gorda Dhar	30/20/90/484	30/0020/0090/0484
42.	Govardhanpur	30/20/90/444	30/0020/0090/0444
43.	Hans Barauli	30/20/90/446	30/0020/0090/0446
44.	Hasanapur	30/20/90/424	30/0020/0090/0424
45.	Hunsepur	30/20/90/417	30/0020/0090/0417
46.	Jamuniya	30/20/90/436	30/0020/0090/0436
47.	Jarera	30/20/90/469	30/0020/0090/0469

क्रम सं० Sl. No.	ग्राम का नाम Name of Village	लोकेशन कोड नं० Location Code No.	
		मैनुअल Manual	कम्प्यूटर Computer
1	2	3	4
48.	Jasoo	30/20/90/490	30/0020/0090/0490
49.	Kaimau	30/20/90/459	30/0020/0090/0459
50.	Kamolia	30/20/90/476	30/0020/0090/0476
51.	Karahi	30/20/90/465	30/0020/0090/0465
52.	Karem Nagar Jalalpur	30/20/90/425	30/0020/0090/0425
53.	Karim Nagar Saidapur	30/20/90/462	30/0020/0090/0462
54.	Kasmandee	30/20/90/463	30/0020/0090/0463
55.	Katka	30/20/90/412	30/0020/0090/0412
56.	Kesvan	30/20/90/461	30/0020/0090/0461
57.	Khajur Mai	30/20/90/474	30/0020/0090/0474
58.	Kharda Khera	30/20/90/407	30/0020/0090/0407
59.	Kherwa Kamalpur	30/20/90/445	30/0020/0090/0445
60.	Khetuai	30/20/90/402	30/0020/0090/0402
61.	Kot	30/20/90/457	30/0020/0090/0457
62.	Kuian	30/20/90/421	30/0020/0090/0421
63.	Lodhi	30/20/90/480	30/0020/0090/0480
64.	Lokwapur	30/20/90/486	30/0020/0090/0486
65.	Madara	30/20/90/400	30/0020/0090/0400
66.	Maheen Kund	30/20/90/423	30/0020/0090/0423
67.	Mahmoodpur Bahadur	30/20/90/438	30/0020/0090/0438
68.	Mahuaipuri	30/20/90/399	30/0020/0090/0399
69.	Majhigawan Ramgulam	30/20/90/441	30/0020/0090/0441
70.	Majhola	30/20/90/433	30/0020/0090/0433
71.	Mangolapur	30/20/90/454	30/0020/0090/0454

क्रम सं० Sl. No.	ग्राम का नाम Name of Village	लोकेशन कोड नं० Location Code No.	
		मैनुअल Manual	कम्प्यूटर Computer
1	2	3	4
72.	Naya Gaon Deoriya	30/20/90/422	30/0020/0090/0422
73.	Naya Gawn Muvarkpur	30/20/90/401	30/0020/0090/0401
74.	Neebhi	30/20/90/483	30/0020/0090/0483
75.	Neer	30/20/90/398	30/0020/0090/0398
76.	Palpur Baragi Khera	30/20/90/491	30/0020/0090/0491
77.	Paraspur	30/20/90/410	30/0020/0090/0410
78.	Patteepur	30/20/90/435	30/0020/0090/0435
79.	Pihiniya	30/20/90/403	30/0020/0090/0403
80.	Pipona	30/20/90/475	30/0020/0090/0475
81.	Punniya	30/20/90/464	30/0020/0090/0464
82.	Rampur Grant	30/20/90/489	30/0020/0090/0489
83.	Rao Bahadur	30/20/90/479	30/0020/0090/0479
84.	Raotapur	30/20/90/426	30/0020/0090/0426
85.	Saareepur Heeralal	30/20/90/458	30/0020/0090/0458
86.	Sadiapur	30/20/90/429	30/0020/0090/0429
87.	Sahulpur	30/20/90/456	30/0020/0090/0456
88.	Sandana	30/20/90/447	30/0020/0090/0447
89.	Saripur Bramhnan	30/20/90/414	30/0020/0090/0414
90.	Shekhvapur	30/20/90/442	30/0020/0090/0442
91.	Sohasa	30/20/90/406	30/0020/0090/0406
92.	Sonoiya	30/20/90/427	30/0020/0090/0427
93.	Thok Bandho	30/20/90/453	30/0020/0090/0453
94.	Thok Kaboolpur	30/20/90/418	30/0020/0090/0418
95.	Umrapur	30/20/90/492	30/0020/0090/0492

क्रम सं० Sl. No.	ग्राम का नाम Name of Village	लोकेशन कोड नं० Location Code No.	
		मैनुअल Manual	कम्प्यूटर Computer
1	2	3	4
96.	Victoriya Ganj	30/20/90/485	30/0020/0090/0485

क्रम सं० Sl. No.	ग्राम का नाम Name of Village	लोकेशन कोड नं० Location Code No.	
		मैनुअल Manual	कम्प्यूटर Computer
1	2	3	4
Tahsil : Bilgram		**C.D. Block :**	**Harpalpur**
1.	Alampur	30/30/100/100	30/0030/0100/0100
2.	Aliganj Nan Kheriya	30/30/100/16	30/0030/0100/0016
3.	Arjunpur	30/30/100/19	30/0030/0100/0019
4.	Arwal	30/30/100/101	30/0030/0100/0101
5.	Auhadpur	30/30/100/13	30/0030/0100/0013
6.	Bamh Rauli	30/30/100/7	30/0030/0100/0007
7.	Bamtapur Nand Bagh	30/30/100/10	30/0030/0100/0010
8.	Bansy	30/30/100/63	30/0030/0100/0063
9.	Bara Mau	30/30/100/93	30/0030/0100/0093
10.	Baran	30/30/100/81	30/0030/0100/0081
11.	Barha Gaon	30/30/100/49	30/0030/0100/0049
12.	Barhauli	30/30/100/3	30/0030/0100/0003
13.	Bari	30/30/100/54	30/0030/0100/0054
14.	Bari (barra)	30/30/100/25	30/0030/0100/0025
15.	Barsana	30/30/100/38	30/0030/0100/0038
16.	Beerhijor	30/30/100/91	30/0030/0100/0091
17.	Behta Lakhi	30/30/100/99	30/0030/0100/0099
18.	Behta Rampura	30/30/100/46	30/0030/0100/0046
19.	Bhatauli Dharam	30/30/100/74	30/0030/0100/0074
20.	Bhawanipur	30/30/100/21	30/0030/0100/0021
21.	Bhupatipur Nagar	30/30/100/8	30/0030/0100/0008
22.	Bhusehra	30/30/100/59	30/0030/0100/0059
23.	Bundapur	30/30/100/55	30/0030/0100/0055

क्रम सं० Sl. No.	ग्राम का नाम Name of Village	लोकेशन कोड नं० Location Code No.	
		मैनुअल Manual	कम्प्यूटर Computer
1	2	3	4
24.	Chanda Mohammadpur	30/30/100/78	30/0030/0100/0078
25.	Chatkapur	30/30/100/9	30/0030/0100/0009
26.	Chaunpur	30/30/100/48	30/0030/0100/0048
27.	Choudhariapur	30/30/100/35	30/0030/0100/0035
28.	Dahalitha	30/30/100/95	30/0030/0100/0095
29.	Dayalpur	30/30/100/86	30/0030/0100/0086
30.	Deorania	30/30/100/67	30/0030/0100/0067
31.	Dhak Pura	30/30/100/94	30/0030/0100/0094
32.	Dhania Mau	30/30/100/76	30/0030/0100/0076
33.	Dharampur	30/30/100/47	30/0030/0100/0047
34.	Didwan	30/30/100/83	30/0030/0100/0083
35.	Gadanpur	30/30/100/92	30/0030/0100/0092
36.	Gadherha	30/30/100/70	30/0030/0100/0070
37.	Gadnapur	30/30/100/41	30/0030/0100/0041
38.	Gangeypur	30/30/100/51	30/0030/0100/0051
39.	Gauria	30/30/100/4	30/0030/0100/0004
40.	Ghatwasa	30/30/100/73	30/0030/0100/0073
41.	Ghorhi Thar	30/30/100/5	30/0030/0100/0005
42.	Haraiya	30/30/100/33	30/0030/0100/0033
43.	Harpalpur	30/30/100/61	30/0030/0100/0061
44.	Iknaura	30/30/100/65	30/0030/0100/0065
45.	Ismailpur	30/30/100/88	30/0030/0100/0088
46.	Jeuri	30/30/100/2	30/0030/0100/0002
47.	Jeuri Chandrampur	30/30/100/37	30/0030/0100/0037

क्रम सं० Sl. No.	ग्राम का नाम Name of Village	लोकेशन कोड नं० Location Code No.	
		मैनुअल Manual	कम्प्यूटर Computer
1	2	3	4
48.	Kakra	30/30/100/64	30/0030/0100/0064
49.	Kakrauaa	30/30/100/14	30/0030/0100/0014
50.	Karak Chamau	30/30/100/57	30/0030/0100/0057
51.	Kathetha	30/30/100/68	30/0030/0100/0068
52.	Khamhaura	30/30/100/40	30/0030/0100/0040
53.	Kharagpur	30/30/100/53	30/0030/0100/0053
54.	Kharuddinpur	30/30/100/80	30/0030/0100/0080
55.	Khasaura	30/30/100/42	30/0030/0100/0042
56.	Kiratpur	30/30/100/72	30/0030/0100/0072
57.	Kudha	30/30/100/18	30/0030/0100/0018
58.	Laluwa Mau	30/30/100/75	30/0030/0100/0075
59.	Mahdain	30/30/100/71	30/0030/0100/0071
60.	Mahsoolapur	30/30/100/32	30/0030/0100/0032
61.	Mahua Koli	30/30/100/34	30/0030/0100/0034
62.	Malautha	30/30/100/60	30/0030/0100/0060
63.	Manduwdpur Narautha	30/30/100/79	30/0030/0100/0079
64.	Mastapur	30/30/100/84	30/0030/0100/0084
65.	Mirgawan	30/30/100/28	30/0030/0100/0028
66.	Molhanpur	30/30/100/22	30/0030/0100/0022
67.	Mubarakpur	30/30/100/6	30/0030/0100/0006
68.	Murcha	30/30/100/98	30/0030/0100/0098
69.	Murwa Shaha Buddinpur	30/30/100/96	30/0030/0100/0096
70.	Muthauli	30/30/100/31	30/0030/0100/0031
71.	Nagra	30/30/100/50	30/0030/0100/0050

क्रम सं० Sl. No.	ग्राम का नाम Name of Village	लोकेशन कोड नं० Location Code No.	
		मैनुअल Manual	कम्प्यूटर Computer
1	2	3	4
72.	Nagra Choudharpur	30/30/100/27	30/0030/0100/0027
73.	Nagriya Cut	30/30/100/17	30/0030/0100/0017
74.	Nagriya Sadhau	30/30/100/29	30/0030/0100/0029
75.	Newada	30/30/100/39	30/0030/0100/0039
76.	Padamlapur	30/30/100/15	30/0030/0100/0015
77.	Palia	30/30/100/69	30/0030/0100/0069
78.	Parchauli	30/30/100/85	30/0030/0100/0085
79.	Pithnapur	30/30/100/30	30/0030/0100/0030
80.	Poora Ratan	30/30/100/90	30/0030/0100/0090
81.	Pura Anta	30/30/100/87	30/0030/0100/0087
82.	Rabiapur	30/30/100/52	30/0030/0100/0052
83.	Ram Nagar	30/30/100/97	30/0030/0100/0097
84.	Rani Khera	30/30/100/66	30/0030/0100/0066
85.	Roshanpur	30/30/100/62	30/0030/0100/0062
86.	Saee	30/30/100/1	30/0030/0100/0001
87.	Sanjhara	30/30/100/12	30/0030/0100/0012
88.	Saresar	30/30/100/56	30/0030/0100/0056
89.	Satautha	30/30/100/58	30/0030/0100/0058
90.	Shaha Buddinpur	30/30/100/11	30/0030/0100/0011
91.	Shekhapur Nagria	30/30/100/77	30/0030/0100/0077
92.	Shyampur	30/30/100/45	30/0030/0100/0045
93.	Sidheypur	30/30/100/20	30/0030/0100/0020
94.	Sildaspur	30/30/100/44	30/0030/0100/0044
95.	Sirsa	30/30/100/26	30/0030/0100/0026

क्रम सं० Sl. No.	ग्राम का नाम Name of Village	लोकेशन कोड नं० Location Code No.	
		मैनुअल Manual	कम्प्यूटर Computer
1	2	3	4
96.	Sultanpur	30/30/100/36	30/0030/0100/0036
97.	Surjanapur	30/30/100/82	30/0030/0100/0082
98.	Surjoopur Durjana	30/30/100/23	30/0030/0100/0023
99.	Surjupur	30/30/100/43	30/0030/0100/0043
100.	Tikar	30/30/100/89	30/0030/0100/0089
101.	Tithi Gaon	30/30/100/24	30/0030/0100/0024

क्रम सं० Sl. No.	ग्राम का नाम Name of Village	लोकेशन कोड नं० Location Code No.	
		मैनुअल Manual	कम्प्यूटर Computer
1	2	3	4
Tahsil : Bilgram		**C.D. Block :**	**Sandi**
1.	Adampur	30/30/110/114	30/0030/0110/0114
2.	Ainda	30/30/110/162	30/0030/0110/0162
3.	Akhwailpur Malwa	30/30/110/111	30/0030/0110/0111
4.	Allipur	30/30/110/120	30/0030/0110/0120
5.	Amilookha	30/30/110/116	30/0030/0110/0116
6.	Andramau	30/30/110/159	30/0030/0110/0159
7.	Antwa	30/30/110/153	30/0030/0110/0153
8.	Auhadpur	30/30/110/123	30/0030/0110/0123
9.	Auraini	30/30/110/165	30/0030/0110/0165
10.	Bagh Rai	30/30/110/117	30/0030/0110/0117
11.	Bahadur Nagar	30/30/110/126	30/0030/0110/0126
12.	Baithapur	30/30/110/156	30/0030/0110/0156
13.	Bakhria	30/30/110/143	30/0030/0110/0143
14.	Bamta Pur Chillaur	30/30/110/130	30/0030/0110/0130
15.	Banamau	30/30/110/170	30/0030/0110/0170
16.	Baran Dari	30/30/110/149	30/0030/0110/0149
17.	Barauli	30/30/110/148	30/0030/0110/0148
18.	Barnai Chatarkha	30/30/110/138	30/0030/0110/0138
19.	Behtahari	30/30/110/163	30/0030/0110/0163
20.	Behthar	30/30/110/166	30/0030/0110/0166
21.	Behti Chiragpur	30/30/110/127	30/0030/0110/0127
22.	Bhaghar	30/30/110/133	30/0030/0110/0133
23.	Bhanapur	30/30/110/129	30/0030/0110/0129

क्रम सं० Sl. No.	ग्राम का नाम Name of Village	लोकेशन कोड नं० Location Code No.	
		मैनुअल Manual	कम्प्यूटर Computer
1	2	3	4
24.	Bhaurajpur	30/30/110/135	30/0030/0110/0135
25.	Chand Saura	30/30/110/151	30/0030/0110/0151
26.	Chandau Bakkha	30/30/110/177	30/0030/0110/0177
27.	Chandau Bechey	30/30/110/176	30/0030/0110/0176
28.	Chandrampur	30/30/110/171	30/0030/0110/0171
29.	Chausar	30/30/110/168	30/0030/0110/0168
30.	Chhitra Mau	30/30/110/131	30/0030/0110/0131
31.	Chhochhpur	30/30/110/180	30/0030/0110/0180
32.	Dasauli	30/30/110/161	30/0030/0110/0161
33.	Dei Chor	30/30/110/154	30/0030/0110/0154
34.	Deokali	30/30/110/181	30/0030/0110/0181
35.	Dhigasar	30/30/110/139	30/0030/0110/0139
36.	Ganjari	30/30/110/186	30/0030/0110/0186
37.	Ghatkana	30/30/110/145	30/0030/0110/0145
38.	Gurra	30/30/110/155	30/0030/0110/0155
39.	Hari Bansapur	30/30/110/150	30/0030/0110/0150
40.	Jajwasi	30/30/110/115	30/0030/0110/0115
41.	Jalpipur	30/30/110/146	30/0030/0110/0146
42.	Janiya Mau	30/30/110/128	30/0030/0110/0128
43.	Jasmaee	30/30/110/182	30/0030/0110/0182
44.	Jigni	30/30/110/188	30/0030/0110/0188
45.	Kaikhaye	30/30/110/160	30/0030/0110/0160
46.	Kakerhi	30/30/110/105	30/0030/0110/0105
47.	Karanpur Matini	30/30/110/152	30/0030/0110/0152

क्रम सं० Sl. No.	ग्राम का नाम Name of Village	लोकेशन कोड नं० Location Code No.	
		मैनुअल Manual	कम्प्यूटर Computer
1	2	3	4
48.	Karta	30/30/110/158	30/0030/0110/0158
49.	Katri Chandapur	30/30/110/191	30/0030/0110/0191
50.	Katri Chhochhpur	30/30/110/172	30/0030/0110/0172
51.	Katri Gugrapur	30/30/110/190	30/0030/0110/0190
52.	Katri Haidarabad	30/30/110/195	30/0030/0110/0195
53.	Katri Kusum Khor	30/30/110/194	30/0030/0110/0194
54.	Katri Umrauli	30/30/110/197	30/0030/0110/0197
55.	Khamdoopur	30/30/110/192	30/0030/0110/0192
56.	Kherwa Amjadpur	30/30/110/107	30/0030/0110/0107
57.	Khutehna	30/30/110/103	30/0030/0110/0103
58.	Koilaee	30/30/110/113	30/0030/0110/0113
59.	Kuchila Bijna	30/30/110/183	30/0030/0110/0183
60.	Lamkan	30/30/110/141	30/0030/0110/0141
61.	Madar	30/30/110/164	30/0030/0110/0164
62.	Madarpur Mohiuddinpur	30/30/110/185	30/0030/0110/0185
63.	Madna	30/30/110/173	30/0030/0110/0173
64.	Magraura	30/30/110/174	30/0030/0110/0174
65.	Mahitapur	30/30/110/157	30/0030/0110/0157
66.	Mani Mau	30/30/110/137	30/0030/0110/0137
67.	Mansoorpur	30/30/110/187	30/0030/0110/0187
68.	Meotha	30/30/110/147	30/0030/0110/0147
69.	Mirzapur	30/30/110/122	30/0030/0110/0122
70.	Nagra Sahsi	30/30/110/193	30/0030/0110/0193
71.	Nasirpur	30/30/110/112	30/0030/0110/0112

क्रम सं० Sl. No.	ग्राम का नाम Name of Village	लोकेशन कोड नं० Location Code No.	
		मैनुअल Manual	कम्प्यूटर Computer
1	2	3	4
72.	Naya Gaon	30/30/110/142	30/0030/0110/0142
73.	Nikari	30/30/110/140	30/0030/0110/0140
74.	Nonkhara	30/30/110/184	30/0030/0110/0184
75.	Odara	30/30/110/118	30/0030/0110/0118
76.	Pakra	30/30/110/125	30/0030/0110/0125
77.	Pura Rohan	30/30/110/179	30/0030/0110/0179
78.	Rasoolpur Aima	30/30/110/119	30/0030/0110/0119
79.	Raura	30/30/110/132	30/0030/0110/0132
80.	Sadullapur	30/30/110/108	30/0030/0110/0108
81.	Sagaicha Mau	30/30/110/106	30/0030/0110/0106
82.	Saidapur	30/30/110/124	30/0030/0110/0124
83.	Saintiapur	30/30/110/102	30/0030/0110/0102
84.	Sandi (rural)	30/30/110/121	30/0030/0110/0121
85.	Sathiya Mau	30/30/110/136	30/0030/0110/0136
86.	Semria	30/30/110/169	30/0030/0110/0169
87.	Shekhpur	30/30/110/167	30/0030/0110/0167
88.	Shrimau	30/30/110/178	30/0030/0110/0178
89.	Siya	30/30/110/175	30/0030/0110/0175
90.	Taraura	30/30/110/134	30/0030/0110/0134
91.	Taudhakpur	30/30/110/144	30/0030/0110/0144
92.	Tebhnapur	30/30/110/109	30/0030/0110/0109
93.	Tera Pursoli	30/30/110/189	30/0030/0110/0189
94.	Ullamau	30/30/110/104	30/0030/0110/0104
95.	Umrauli Jaitpur	30/30/110/196	30/0030/0110/0196

क्रम सं० Sl. No.	ग्राम का नाम Name of Village	लोकेशन कोड नं० Location Code No.	
		मैनुअल Manual	कम्प्यूटर Computer
1	2	3	4
96.	Uncha Malwa	30/30/110/110	30/0030/0110/0110

क्रम सं० Sl. No.	ग्राम का नाम Name of Village	लोकेशन कोड नं० Location Code No.	
		मैनुअल Manual	कम्प्यूटर Computer
1	2	3	4
Tahsil : Bilgram		**C.D. Block :**	**Bilgram**
1.	Akbarpur Pasnamau	30/30/120/250	30/0030/0120/0250
2.	Akhtyarpur	30/30/120/243	30/0030/0120/0243
3.	Alaapur	30/30/120/232	30/0030/0120/0232
4.	Aliapur	30/30/120/276	30/0030/0120/0276
5.	Aligarh	30/30/120/267	30/0030/0120/0267
6.	Ashafpur	30/30/120/254	30/0030/0120/0254
7.	Atarchha Buzurg	30/30/120/285	30/0030/0120/0285
8.	Atarchha Khurd	30/30/120/282	30/0030/0120/0282
9.	Azmat Nagar	30/30/120/290	30/0030/0120/0290
10.	Baghiyari	30/30/120/327	30/0030/0120/0327
11.	Baifaria	30/30/120/245	30/0030/0120/0245
12.	Balenda	30/30/120/249	30/0030/0120/0249
13.	Bamhrauli	30/30/120/291	30/0030/0120/0291
14.	Band	30/30/120/298	30/0030/0120/0298
15.	Bargawan	30/30/120/259	30/0030/0120/0259
16.	Bashar	30/30/120/246	30/0030/0120/0246
17.	Behta Bujurg	30/30/120/235	30/0030/0120/0235
18.	Behti Khurd	30/30/120/263	30/0030/0120/0263
19.	Berua Nizampur	30/30/120/258	30/0030/0120/0258
20.	Bhairampur	30/30/120/222	30/0030/0120/0222
21.	Bhatauli	30/30/120/213	30/0030/0120/0213
22.	Bhikhpur	30/30/120/210	30/0030/0120/0210
23.	Bhogaitapur	30/30/120/281	30/0030/0120/0281

क्रम सं० Sl. No.	ग्राम का नाम Name of Village	लोकेशन कोड नं० Location Code No.	
		मैनुअल Manual	कम्प्यूटर Computer
1	2	3	4
24.	Bilgram (rural)	30/30/120/253	30/0030/0120/0253
25.	Bindhouri	30/30/120/251	30/0030/0120/0251
26.	Biraichmau	30/30/120/241	30/0030/0120/0241
27.	Birauri	30/30/120/264	30/0030/0120/0264
28.	Birni	30/30/120/283	30/0030/0120/0283
29.	Bochanpur	30/30/120/329	30/0030/0120/0329
30.	Bojhbar	30/30/120/256	30/0030/0120/0256
31.	Chachrapur	30/30/120/200	30/0030/0120/0200
32.	Chak Bonria	30/30/120/299	30/0030/0120/0299
33.	Chandpur	30/30/120/257	30/0030/0120/0257
34.	Chaudhariapur	30/30/120/211	30/0030/0120/0211
35.	Chauharpur	30/30/120/284	30/0030/0120/0284
36.	Chhibramau	30/30/120/312	30/0030/0120/0312
37.	Choliapur	30/30/120/300	30/0030/0120/0300
38.	Dabha	30/30/120/234	30/0030/0120/0234
39.	Dhandhamau	30/30/120/288	30/0030/0120/0288
40.	Dhansari	30/30/120/278	30/0030/0120/0278
41.	Dhondhi	30/30/120/231	30/0030/0120/0231
42.	Dhondhpur	30/30/120/226	30/0030/0120/0226
43.	Diwali	30/30/120/273	30/0030/0120/0273
44.	Durgaganj	30/30/120/230	30/0030/0120/0230
45.	Faizpur Kampoo	30/30/120/328	30/0030/0120/0328
46.	Gang Barar Katri Jarsenamau	30/30/120/308	30/0030/0120/0308
47.	Gang Barar Katri Jarsenamau Ch	30/30/120/309	30/0030/0120/0309

क्रम सं० Sl. No.	ग्राम का नाम Name of Village	लोकेशन कोड नं० Location Code No.	
		मैनुअल Manual	कम्प्यूटर Computer
1	2	3	4
48.	Ganipur	30/30/120/326	30/0030/0120/0326
49.	Gujrai	30/30/120/261	30/0030/0120/0261
50.	Gurauli	30/30/120/240	30/0030/0120/0240
51.	Haibatpur	30/30/120/239	30/0030/0120/0239
52.	Hansaulia	30/30/120/225	30/0030/0120/0225
53.	Haraiyapur	30/30/120/323	30/0030/0120/0323
54.	Hasnapur	30/30/120/224	30/0030/0120/0224
55.	Hasnapur	30/30/120/219	30/0030/0120/0219
56.	Hathaura	30/30/120/260	30/0030/0120/0260
57.	Hunseypur	30/30/120/212	30/0030/0120/0212
58.	Itauli	30/30/120/266	30/0030/0120/0266
59.	Jalalpur	30/30/120/270	30/0030/0120/0270
60.	Jarauli Kalan	30/30/120/286	30/0030/0120/0286
61.	Jarauli Sherpur	30/30/120/248	30/0030/0120/0248
62.	Jarsenamau	30/30/120/310	30/0030/0120/0310
63.	Jatpura	30/30/120/202	30/0030/0120/0202
64.	Kachana	30/30/120/279	30/0030/0120/0279
65.	Kaeemau Kuvariapur	30/30/120/218	30/0030/0120/0218
66.	Kakra Kherha	30/30/120/271	30/0030/0120/0271
67.	Karehka	30/30/120/302	30/0030/0120/0302
68.	Katri Azmatpur	30/30/120/320	30/0030/0120/0320
69.	Katri Banda	30/30/120/295	30/0030/0120/0295
70.	Katri Bichhuya	30/30/120/318	30/0030/0120/0318
71.	Katri Biluhi	30/30/120/296	30/0030/0120/0296

क्रम सं० Sl. No.	ग्राम का नाम Name of Village	लोकेशन कोड नं० Location Code No.	
		मैनुअल Manual	कम्प्यूटर Computer
1	2	3	4
72.	Katri Chhibramau	30/30/120/315	30/0030/0120/0315
73.	Katri Ibrahimpur	30/30/120/292	30/0030/0120/0292
74.	Katri Jarsenamau	30/30/120/307	30/0030/0120/0307
75.	Katri Kar Talab Khanpur	30/30/120/317	30/0030/0120/0317
76.	Katri Karehka	30/30/120/303	30/0030/0120/0303
77.	Katri Mahdeva	30/30/120/316	30/0030/0120/0316
78.	Katri Meora	30/30/120/304	30/0030/0120/0304
79.	Katri Parsola	30/30/120/321	30/0030/0120/0321
80.	Katri Zaferpur	30/30/120/319	30/0030/0120/0319
81.	Khairullapur	30/30/120/330	30/0030/0120/0330
82.	Khalil Nagar	30/30/120/255	30/0030/0120/0255
83.	Koee	30/30/120/275	30/0030/0120/0275
84.	Koilara	30/30/120/274	30/0030/0120/0274
85.	Kuberpur	30/30/120/214	30/0030/0120/0214
86.	Kundrauli Sadikpur	30/30/120/233	30/0030/0120/0233
87.	Kutuapur	30/30/120/252	30/0030/0120/0252
88.	Kutuloopur	30/30/120/247	30/0030/0120/0247
89.	Lalpur Kanhri	30/30/120/237	30/0030/0120/0237
90.	Lalpur Mirzapur	30/30/120/272	30/0030/0120/0272
91.	Madara	30/30/120/206	30/0030/0120/0206
92.	Mahmood Nagar	30/30/120/269	30/0030/0120/0269
93.	Manjhia	30/30/120/199	30/0030/0120/0199
94.	Masoodpur	30/30/120/229	30/0030/0120/0229
95.	Massonamau	30/30/120/313	30/0030/0120/0313

क्रम सं० Sl. No.	ग्राम का नाम Name of Village	लोकेशन कोड नं० Location Code No.	
		मैनुअल Manual	कम्प्यूटर Computer
1	2	3	4
96.	Meora	30/30/120/305	30/0030/0120/0305
97.	Mitmitpur	30/30/120/216	30/0030/0120/0216
98.	Mohammad Zamanpur	30/30/120/297	30/0030/0120/0297
99.	Murauli Gwal	30/30/120/203	30/0030/0120/0203
100.	Murauli Katheria	30/30/120/227	30/0030/0120/0227
101.	Nabipur	30/30/120/262	30/0030/0120/0262
102.	Naurangpur	30/30/120/306	30/0030/0120/0306
103.	Nekpur Hatimpur	30/30/120/228	30/0030/0120/0228
104.	Nekpur Newada	30/30/120/287	30/0030/0120/0287
105.	Pahalbanabad	30/30/120/223	30/0030/0120/0223
106.	Paindapur	30/30/120/301	30/0030/0120/0301
107.	Panthauri	30/30/120/242	30/0030/0120/0242
108.	Panthora	30/30/120/277	30/0030/0120/0277
109.	Parauchi	30/30/120/201	30/0030/0120/0201
110.	Parchal Rasoolpur	30/30/120/265	30/0030/0120/0265
111.	Parsapur	30/30/120/209	30/0030/0120/0209
112.	Parsola	30/30/120/322	30/0030/0120/0322
113.	Pasner	30/30/120/244	30/0030/0120/0244
114.	Pindari	30/30/120/204	30/0030/0120/0204
115.	Radena Habib Nagar	30/30/120/238	30/0030/0120/0238
116.	Rahula	30/30/120/325	30/0030/0120/0325
117.	Raipura	30/30/120/289	30/0030/0120/0289
118.	Ramapur	30/30/120/208	30/0030/0120/0208
119.	Rampur Maghiyara	30/30/120/293	30/0030/0120/0293

क्रम सं० Sl. No.	ग्राम का नाम Name of Village	लोकेशन कोड नं० Location Code No.	
		मैनुअल Manual	कम्प्यूटर Computer
1	2	3	4
120.	Rasoolpur Goa	30/30/120/198	30/0030/0120/0198
121.	Sahijana	30/30/120/217	30/0030/0120/0217
122.	Sahora	30/30/120/207	30/0030/0120/0207
123.	Sakherha	30/30/120/215	30/0030/0120/0215
124.	Sanjalpur	30/30/120/220	30/0030/0120/0220
125.	Sanp Kherha	30/30/120/311	30/0030/0120/0311
126.	Sarhiyapur	30/30/120/294	30/0030/0120/0294
127.	Shahpur	30/30/120/324	30/0030/0120/0324
128.	Sharifabad	30/30/120/268	30/0030/0120/0268
129.	Siraichmau	30/30/120/221	30/0030/0120/0221
130.	Tarauli	30/30/120/236	30/0030/0120/0236
131.	Teria	30/30/120/205	30/0030/0120/0205
132.	Terwa Chandpur	30/30/120/280	30/0030/0120/0280
133.	Zaffarpur	30/30/120/314	30/0030/0120/0314

क्रम सं० Sl. No.	ग्राम का नाम Name of Village	लोकेशन कोड नं० Location Code No.	
		मैनुअल Manual	कम्प्यूटर Computer
1	2	3	4
Tahsil : Bilgram		**C.D. Block :**	**Madhoganj**
1.	Atwa Ali Mardanpur	30/30/130/367	30/0030/0130/0367
2.	Babatmau	30/30/130/416	30/0030/0130/0416
3.	Baghaurha	30/30/130/362	30/0030/0130/0362
4.	Balehra Kamal Nagar	30/30/130/420	30/0030/0130/0420
5.	Barhanpur	30/30/130/335	30/0030/0130/0335
6.	Barhas	30/30/130/355	30/0030/0130/0355
7.	Barhiya Kherha	30/30/130/365	30/0030/0130/0365
8.	Barhnawa	30/30/130/343	30/0030/0130/0343
9.	Bhainsi Kherha	30/30/130/350	30/0030/0130/0350
10.	Bhajehata	30/30/130/378	30/0030/0130/0378
11.	Bhithai	30/30/130/389	30/0030/0130/0389
12.	Biraichmau	30/30/130/413	30/0030/0130/0413
13.	Chandauli	30/30/130/358	30/0030/0130/0358
14.	Chandipur	30/30/130/390	30/0030/0130/0390
15.	Dakauli	30/30/130/374	30/0030/0130/0374
16.	Daulatyarpur	30/30/130/360	30/0030/0130/0360
17.	Dherhni Saraiya	30/30/130/347	30/0030/0130/0347
18.	Fatteypur	30/30/130/337	30/0030/0130/0337
19.	Fatteypur Chougawan	30/30/130/405	30/0030/0130/0405
20.	Firozpur	30/30/130/356	30/0030/0130/0356
21.	Garhi Rasoolpur	30/30/130/421	30/0030/0130/0421
22.	Gaura	30/30/130/403	30/0030/0130/0403
23.	Gautara	30/30/130/369	30/0030/0130/0369

क्रम सं० Sl. No.	ग्राम का नाम Name of Village	लोकेशन कोड नं० Location Code No.	
		मैनुअल Manual	कम्प्यूटर Computer
1	2	3	4
24.	Haripura	30/30/130/419	30/0030/0130/0419
25.	Hasanpur Gopal	30/30/130/408	30/0030/0130/0408
26.	Hasanpur Jeoli	30/30/130/407	30/0030/0130/0407
27.	Hirapur	30/30/130/340	30/0030/0130/0340
28.	Iksai	30/30/130/398	30/0030/0130/0398
29.	Indlapur	30/30/130/406	30/0030/0130/0406
30.	Jalalpur	30/30/130/417	30/0030/0130/0417
31.	Jalihapur	30/30/130/376	30/0030/0130/0376
32.	Jujvamau	30/30/130/338	30/0030/0130/0338
33.	Kalhamau	30/30/130/404	30/0030/0130/0404
34.	Karwa	30/30/130/424	30/0030/0130/0424
35.	Katarpur	30/30/130/331	30/0030/0130/0331
36.	Keoti Khuwazagipur	30/30/130/387	30/0030/0130/0387
37.	Kha Dheria Khan Jahanpur	30/30/130/344	30/0030/0130/0344
38.	Khemipur	30/30/130/386	30/0030/0130/0386
39.	Kherwa	30/30/130/395	30/0030/0130/0395
40.	Khurrampur	30/30/130/379	30/0030/0130/0379
41.	Khwazapur	30/30/130/333	30/0030/0130/0333
42.	Kursath Buzurg	30/30/130/370	30/0030/0130/0370
43.	Kursath Khurd	30/30/130/371	30/0030/0130/0371
44.	Kutuapur	30/30/130/430	30/0030/0130/0430
45.	Lonari Rahimpur	30/30/130/412	30/0030/0130/0412
46.	Madarpur Khurda	30/30/130/375	30/0030/0130/0375
47.	Mahimpur	30/30/130/429	30/0030/0130/0429

क्रम सं० Sl. No.	ग्राम का नाम Name of Village	लोकेशन कोड नं० Location Code No.	
		मैनुअल Manual	कम्प्यूटर Computer
1	2	3	4
48.	Mahmoodpur Thal	30/30/130/341	30/0030/0130/0341
49.	Mang Raha	30/30/130/428	30/0030/0130/0428
50.	Matiyamau	30/30/130/415	30/0030/0130/0415
51.	Mau	30/30/130/349	30/0030/0130/0349
52.	Mawaiya	30/30/130/414	30/0030/0130/0414
53.	Mohabbatpur	30/30/130/422	30/0030/0130/0422
54.	Mohiuddinpur	30/30/130/393	30/0030/0130/0393
55.	Morhiya Kherha	30/30/130/402	30/0030/0130/0402
56.	Narainmau	30/30/130/423	30/0030/0130/0423
57.	Naumalikpur	30/30/130/332	30/0030/0130/0332
58.	Neoli	30/30/130/401	30/0030/0130/0401
59.	Newada	30/30/130/426	30/0030/0130/0426
60.	Newada Gambhi	30/30/130/363	30/0030/0130/0363
61.	Nibhamau	30/30/130/410	30/0030/0130/0410
62.	Paneora	30/30/130/336	30/0030/0130/0336
63.	Parhra Lakhanpur	30/30/130/346	30/0030/0130/0346
64.	Parnakha	30/30/130/373	30/0030/0130/0373
65.	Pilkhana	30/30/130/353	30/0030/0130/0353
66.	Piprawan	30/30/130/384	30/0030/0130/0384
67.	Qazipur Farhat Nagar	30/30/130/392	30/0030/0130/0392
68.	Qazipur Nai Basti	30/30/130/397	30/0030/0130/0397
69.	Raghopur	30/30/130/427	30/0030/0130/0427
70.	Rasoolapur	30/30/130/391	30/0030/0130/0391
71.	Roshanpur	30/30/130/339	30/0030/0130/0339

क्रम सं० Sl. No.	ग्राम का नाम Name of Village	लोकेशन कोड नं० Location Code No.	
		मैनुअल Manual	कम्प्यूटर Computer
1	2	3	4
72.	Rudamau	30/30/130/359	30/0030/0130/0359
73.	Ruiya	30/30/130/357	30/0030/0130/0357
74.	Ruknapur	30/30/130/382	30/0030/0130/0382
75.	Sadarpur	30/30/130/342	30/0030/0130/0342
76.	Sadriapur	30/30/130/334	30/0030/0130/0334
77.	Sahijana	30/30/130/361	30/0030/0130/0361
78.	Samukha	30/30/130/372	30/0030/0130/0372
79.	Sanjalpur	30/30/130/385	30/0030/0130/0385
80.	Saray Ud	30/30/130/400	30/0030/0130/0400
81.	Sariyan Belwar	30/30/130/380	30/0030/0130/0380
82.	Saunhar	30/30/130/366	30/0030/0130/0366
83.	Selapur	30/30/130/348	30/0030/0130/0348
84.	Sendhrauli	30/30/130/377	30/0030/0130/0377
85.	Seorhai	30/30/130/368	30/0030/0130/0368
86.	Shahbda	30/30/130/364	30/0030/0130/0364
87.	Shahpur Basudev	30/30/130/399	30/0030/0130/0399
88.	Sharfuddinpur	30/30/130/383	30/0030/0130/0383
89.	Shekhanpur	30/30/130/345	30/0030/0130/0345
90.	Shekhwapur	30/30/130/388	30/0030/0130/0388
91.	Shuklapur Bhagat	30/30/130/351	30/0030/0130/0351
92.	Suwapur	30/30/130/396	30/0030/0130/0396
93.	Taukalabad	30/30/130/418	30/0030/0130/0418
94.	Terhiya	30/30/130/354	30/0030/0130/0354
95.	Terwa	30/30/130/381	30/0030/0130/0381

क्रम सं० Sl. No.	ग्राम का नाम Name of Village	लोकेशन कोड नं० Location Code No.	
		मैनुअल Manual	कम्प्यूटर Computer
1	2	3	4
96.	Terwa Kulli	30/30/130/411	30/0030/0130/0411
97.	Thathia Zahidpur	30/30/130/425	30/0030/0130/0425
98.	Unchagaon	30/30/130/394	30/0030/0130/0394
99.	Usraha	30/30/130/352	30/0030/0130/0352
100.	Zehdipur	30/30/130/409	30/0030/0130/0409

क्रम सं० Sl. No.	ग्राम का नाम Name of Village	लोकेशन कोड नं० Location Code No.	
		मैनुअल Manual	कम्प्यूटर Computer
1	2	3	4
Tahsil : Bilgram		**C.D. Block**	**Mallawan**
1.	Akbarpur	30/30/140/498	30/0030/0140/0498
2.	Alapur	30/30/140/512	30/0030/0140/0512
3.	Atwara Chak Kola	30/30/140/508	30/0030/0140/0508
4.	Ausanpur	30/30/140/477	30/0030/0140/0477
5.	Bakhaura	30/30/140/443	30/0030/0140/0443
6.	Bandipur	30/30/140/446	30/0030/0140/0446
7.	Bansa	30/30/140/433	30/0030/0140/0433
8.	Barauna	30/30/140/459	30/0030/0140/0459
9.	Barhuwan	30/30/140/497	30/0030/0140/0497
10.	Beria Nazirpur	30/30/140/482	30/0030/0140/0482
11.	Bhagtoopur	30/30/140/461	30/0030/0140/0461
12.	Bhagwant Nagar	30/30/140/448	30/0030/0140/0448
13.	Bharhwal Salempur	30/30/140/458	30/0030/0140/0458
14.	Bhasoorha	30/30/140/442	30/0030/0140/0442
15.	Bhikharipur Katiya	30/30/140/510	30/0030/0140/0510
16.	Bhool Bhawanipur	30/30/140/473	30/0030/0140/0473
17.	Bikapur	30/30/140/454	30/0030/0140/0454
18.	Darapur	30/30/140/457	30/0030/0140/0457
19.	Daroo Kuinya	30/30/140/438	30/0030/0140/0438
20.	Dasraichmau	30/30/140/480	30/0030/0140/0480
21.	Daudpur	30/30/140/467	30/0030/0140/0467
22.	Fulai	30/30/140/504	30/0030/0140/0504
23.	Ganga Rampur	30/30/140/456	30/0030/0140/0456

क्रम सं० Sl. No.	ग्राम का नाम Name of Village	लोकेशन कोड नं० Location Code No.	
		मैनुअल Manual	कम्प्यूटर Computer
1	2	3	4
24.	Goswa	30/30/140/452	30/0030/0140/0452
25.	Govardhanpur	30/30/140/449	30/0030/0140/0449
26.	Harraiya	30/30/140/478	30/0030/0140/0478
27.	Hazratpur	30/30/140/479	30/0030/0140/0479
28.	Herwal	30/30/140/439	30/0030/0140/0439
29.	Ibrahimpur	30/30/140/505	30/0030/0140/0505
30.	Ishwarpur Saee	30/30/140/463	30/0030/0140/0463
31.	Islampur Jagai	30/30/140/465	30/0030/0140/0465
32.	Jalalabad	30/30/140/509	30/0030/0140/0509
33.	Kalyanpur	30/30/140/493	30/0030/0140/0493
34.	Kanthari	30/30/140/434	30/0030/0140/0434
35.	Khairuddinpur	30/30/140/492	30/0030/0140/0492
36.	Khangheria	30/30/140/431	30/0030/0140/0431
37.	Kodarmau	30/30/140/489	30/0030/0140/0489
38.	Kokatmau	30/30/140/491	30/0030/0140/0491
39.	Lachhipur	30/30/140/472	30/0030/0140/0472
40.	Maghiyaee Zaferpur	30/30/140/437	30/0030/0140/0437
41.	Mahmoodpur	30/30/140/488	30/0030/0140/0488
42.	Mahneypur	30/30/140/470	30/0030/0140/0470
43.	Manimau	30/30/140/466	30/0030/0140/0466
44.	Manjhgaon	30/30/140/432	30/0030/0140/0432
45.	Mansoor Nagar	30/30/140/487	30/0030/0140/0487
46.	Menhdipur	30/30/140/468	30/0030/0140/0468
47.	Mirnagar	30/30/140/471	30/0030/0140/0471

क्रम सं० Sl. No.	ग्राम का नाम Name of Village	लोकेशन कोड नं० Location Code No.	
		मैनुअल Manual	कम्प्यूटर Computer
1	2	3	4
48.	Mirzapur	30/30/140/450	30/0030/0140/0450
49.	Munwarpur	30/30/140/464	30/0030/0140/0464
50.	Murtaza Kullipur	30/30/140/484	30/0030/0140/0484
51.	Musepur	30/30/140/496	30/0030/0140/0496
52.	Mustafabad	30/30/140/475	30/0030/0140/0475
53.	Nasirpur	30/30/140/462	30/0030/0140/0462
54.	Nasrat Nagar	30/30/140/445	30/0030/0140/0445
55.	Nayagaon	30/30/140/435	30/0030/0140/0435
56.	Nekpur	30/30/140/490	30/0030/0140/0490
57.	Newada Mahmood	30/30/140/455	30/0030/0140/0455
58.	Newada Paras	30/30/140/444	30/0030/0140/0444
59.	Parmi	30/30/140/507	30/0030/0140/0507
60.	Puranmau	30/30/140/481	30/0030/0140/0481
61.	Purwawan	30/30/140/453	30/0030/0140/0453
62.	Raghorampur	30/30/140/460	30/0030/0140/0460
63.	Rajaypur	30/30/140/500	30/0030/0140/0500
64.	Rampur	30/30/140/486	30/0030/0140/0486
65.	Sadipur	30/30/140/474	30/0030/0140/0474
66.	Sahimpur	30/30/140/483	30/0030/0140/0483
67.	Santapur	30/30/140/441	30/0030/0140/0441
68.	Sarai Gauri	30/30/140/499	30/0030/0140/0499
69.	Sarai Sultan	30/30/140/506	30/0030/0140/0506
70.	Shahabuddinpur	30/30/140/501	30/0030/0140/0501
71.	Shahpur Ganga	30/30/140/502	30/0030/0140/0502

क्रम सं० Sl. No.	ग्राम का नाम Name of Village	लोकेशन कोड नं० Location Code No.	
		मैनुअल Manual	कम्प्यूटर Computer
1	2	3	4
72.	Shahpur Pawanr	30/30/140/485	30/0030/0140/0485
73.	Shyampur	30/30/140/447	30/0030/0140/0447
74.	Sukroula	30/30/140/476	30/0030/0140/0476
75.	Sultanpur Kot	30/30/140/511	30/0030/0140/0511
76.	Sumerpur	30/30/140/469	30/0030/0140/0469
77.	Sunasi	30/30/140/494	30/0030/0140/0494
78.	Tarhatiya	30/30/140/436	30/0030/0140/0436
79.	Tejipur	30/30/140/495	30/0030/0140/0495
80.	Tendua	30/30/140/451	30/0030/0140/0451
81.	Teria Bhawanipur	30/30/140/503	30/0030/0140/0503
82.	Visheshwarpur	30/30/140/440	30/0030/0140/0440

क्रम सं० Sl. No.	ग्राम का नाम Name of Village	लोकेशन कोड नं० Location Code No.	
		मैनुअल Manual	कम्प्यूटर Computer
1	2	3	4
Tahsil : Sandila		**C.D. Block : Kothwan**	
1.	Adampur	30/40/150/50	30/0040/0150/0050
2.	Aema	30/40/150/51	30/0040/0150/0051
3.	Alhawa	30/40/150/32	30/0040/0150/0032
4.	Anandpur	30/40/150/43	30/0040/0150/0043
5.	Ant Sant	30/40/150/12	30/0040/0150/0012
6.	Antwa	30/40/150/29	30/0040/0150/0029
7.	Arkha	30/40/150/72	30/0040/0150/0072
8.	Ashapur	30/40/150/65	30/0040/0150/0065
9.	Atsaliya Bhour	30/40/150/68	30/0040/0150/0068
10.	Bahadurpur	30/40/150/41	30/0040/0150/0041
11.	Barsanda	30/40/150/71	30/0040/0150/0071
12.	Beniganj Dehat	30/40/150/5	30/0040/0150/0005
13.	Beruwa	30/40/150/27	30/0040/0150/0027
14.	Bhatpurwa	30/40/150/40	30/0040/0150/0040
15.	Bhdsen	30/40/150/28	30/0040/0150/0028
16.	Bhelawan	30/40/150/54	30/0040/0150/0054
17.	Bhengaon	30/40/150/64	30/0040/0150/0064
18.	Bhikhpur Eama	30/40/150/78	30/0040/0150/0078
19.	Chapar Talla	30/40/150/34	30/0040/0150/0034
20.	Chuglahar	30/40/150/62	30/0040/0150/0062
21.	Dubra	30/40/150/42	30/0040/0150/0042
22.	Fantehpur	30/40/150/77	30/0040/0150/0077
23.	Farenda	30/40/150/30	30/0040/0150/0030

क्रम सं० Sl. No.	ग्राम का नाम Name of Village	लोकेशन कोड नं० Location Code No.	
		मैनुअल Manual	कम्प्यूटर Computer
1	2	3	4
24.	Gathiya	30/40/150/79	30/0040/0150/0079
25.	Gauri	30/40/150/17	30/0040/0150/0017
26.	Gegalapur	30/40/150/20	30/0040/0150/0020
27.	Ghrohia	30/40/150/1	30/0040/0150/0001
28.	Girdharpur	30/40/150/8	30/0040/0150/0008
29.	Govrha	30/40/150/25	30/0040/0150/0025
30.	Harpalpur	30/40/150/84	30/0040/0150/0084
31.	Harraiya	30/40/150/69	30/0040/0150/0069
32.	Hulaspur	30/40/150/21	30/0040/0150/0021
33.	Jagdispur	30/40/150/55	30/0040/0150/0055
34.	Jaitapur	30/40/150/82	30/0040/0150/0082
35.	Janigaon	30/40/150/85	30/0040/0150/0085
36.	Jarowa	30/40/150/44	30/0040/0150/0044
37.	Jugrajpur	30/40/150/86	30/0040/0150/0086
38.	Kakrali	30/40/150/56	30/0040/0150/0056
39.	Kakupur	30/40/150/36	30/0040/0150/0036
40.	Kalhepur	30/40/150/66	30/0040/0150/0066
41.	Kalyanmal	30/40/150/74	30/0040/0150/0074
42.	Kamalpur	30/40/150/48	30/0040/0150/0048
43.	Kansuwa	30/40/150/70	30/0040/0150/0070
44.	Katghara	30/40/150/67	30/0040/0150/0067
45.	Kauro Kalla	30/40/150/13	30/0040/0150/0013
46.	Keema	30/40/150/75	30/0040/0150/0075
47.	Korori	30/40/150/76	30/0040/0150/0076

क्रम सं० Sl. No.	ग्राम का नाम Name of Village	लोकेशन कोड नं० Location Code No.	
		मैनुअल Manual	कम्प्यूटर Computer
1	2	3	4
48.	Kothawan	30/40/150/16	30/0040/0150/0016
49.	Kulman Khera	30/40/150/38	30/0040/0150/0038
50.	Kursi	30/40/150/10	30/0040/0150/0010
51.	Lalpur	30/40/150/19	30/0040/0150/0019
52.	Laudh Khera	30/40/150/37	30/0040/0150/0037
53.	Laudhora	30/40/150/22	30/0040/0150/0022
54.	Maghnapur	30/40/150/23	30/0040/0150/0023
55.	Mahmoodpur	30/40/150/31	30/0040/0150/0031
56.	Mahmoodpur	30/40/150/60	30/0040/0150/0060
57.	Mahua Kola	30/40/150/33	30/0040/0150/0033
58.	Malhpur	30/40/150/49	30/0040/0150/0049
59.	Mamrejpur	30/40/150/3	30/0040/0150/0003
60.	Manghgawn	30/40/150/14	30/0040/0150/0014
61.	Manikapur	30/40/150/39	30/0040/0150/0039
62.	Mathura Garhi	30/40/150/63	30/0040/0150/0063
63.	Muthiya	30/40/150/11	30/0040/0150/0011
64.	Nagwa	30/40/150/18	30/0040/0150/0018
65.	Naramadnapur	30/40/150/83	30/0040/0150/0083
66.	Newada Lochan	30/40/150/4	30/0040/0150/0004
67.	Pakra Diwan	30/40/150/73	30/0040/0150/0073
68.	Paliya Ray Singh	30/40/150/52	30/0040/0150/0052
69.	Pipri	30/40/150/2	30/0040/0150/0002
70.	Pirkapur	30/40/150/57	30/0040/0150/0057
71.	Purwa Waji Rao	30/40/150/46	30/0040/0150/0046

क्रम सं० Sl. No.	ग्राम का नाम Name of Village	लोकेशन कोड नं० Location Code No.	
		मैनुअल Manual	कम्प्यूटर Computer
1	2	3	4
72.	Raghunathpur	30/40/150/53	30/0040/0150/0053
73.	Rampur	30/40/150/59	30/0040/0150/0059
74.	Rampur	30/40/150/35	30/0040/0150/0035
75.	Raypur	30/40/150/80	30/0040/0150/0080
76.	Sadipur	30/40/150/9	30/0040/0150/0009
77.	Shahpur	30/40/150/24	30/0040/0150/0024
78.	Shankarpur	30/40/150/81	30/0040/0150/0081
79.	Shiupuri	30/40/150/45	30/0040/0150/0045
80.	Shyampur	30/40/150/47	30/0040/0150/0047
81.	Sikanderpur	30/40/150/6	30/0040/0150/0006
82.	Teriya	30/40/150/61	30/0040/0150/0061
83.	Tewna	30/40/150/26	30/0040/0150/0026
84.	Thana	30/40/150/58	30/0040/0150/0058
85.	Ugpur	30/40/150/15	30/0040/0150/0015
86.	Umrari	30/40/150/7	30/0040/0150/0007

क्रम सं० Sl. No.	ग्राम का नाम Name of Village	लोकेशन कोड नं० Location Code No.	
		मैनुअल Manual	कम्प्यूटर Computer
1	2	3	4
Tahsil : Sandila		**C.D. Block : Kachhauna**	
1.	Baghora	30/40/160/120	30/0040/0160/0120
2.	Balamu	30/40/160/117	30/0040/0160/0117
3.	Band	30/40/160/118	30/0040/0160/0118
4.	Barauly	30/40/160/88	30/0040/0160/0088
5.	Baridhuman	30/40/160/91	30/0040/0160/0091
6.	Baruasarsand	30/40/160/94	30/0040/0160/0094
7.	Bhanpur	30/40/160/106	30/0040/0160/0106
8.	Bilauni	30/40/160/104	30/0040/0160/0104
9.	Din Nagar	30/40/160/105	30/0040/0160/0105
10.	Gaju	30/40/160/99	30/0040/0160/0099
11.	Gauhany	30/40/160/127	30/0040/0160/0127
12.	Gauri Fakarudin	30/40/160/123	30/0040/0160/0123
13.	Gauri Khalsa	30/40/160/129	30/0040/0160/0129
14.	Gaus Ganj	30/40/160/121	30/0040/0160/0121
15.	Gyanpur	30/40/160/111	30/0040/0160/0111
16.	Hathaura	30/40/160/107	30/0040/0160/0107
17.	Kachona Dehat	30/40/160/109	30/0040/0160/0109
18.	Kahly	30/40/160/124	30/0040/0160/0124
19.	Kalauly	30/40/160/110	30/0040/0160/0110
20.	Kamalpur	30/40/160/128	30/0040/0160/0128
21.	Kamipur	30/40/160/112	30/0040/0160/0112
22.	Kanhoa	30/40/160/115	30/0040/0160/0115
23.	Katiyamau	30/40/160/113	30/0040/0160/0113

क्रम सं० Sl. No.	ग्राम का नाम Name of Village	लोकेशन कोड नं० Location Code No.	
		मैनुअल Manual	कम्प्यूटर Computer
1	2	3	4
24.	Katka	30/40/160/90	30/0040/0160/0090
25.	Khajohana	30/40/160/132	30/0040/0160/0132
26.	Kukhi Dehat	30/40/160/100	30/0040/0160/0100
27.	Lonhra	30/40/160/108	30/0040/0160/0108
28.	Mahmadpur Dhatigarah	30/40/160/131	30/0040/0160/0131
29.	Mahry	30/40/160/89	30/0040/0160/0089
30.	Mareura	30/40/160/93	30/0040/0160/0093
31.	Matuwa	30/40/160/95	30/0040/0160/0095
32.	Methowa	30/40/160/125	30/0040/0160/0125
33.	Musilmanabad	30/40/160/130	30/0040/0160/0130
34.	Narayan Deo	30/40/160/116	30/0040/0160/0116
35.	Nirmalpur	30/40/160/122	30/0040/0160/0122
36.	Paira	30/40/160/119	30/0040/0160/0119
37.	Patseny	30/40/160/97	30/0040/0160/0097
38.	Purwa	30/40/160/92	30/0040/0160/0092
39.	Sahdin	30/40/160/103	30/0040/0160/0103
40.	Shamshpur	30/40/160/114	30/0040/0160/0114
41.	Sunny	30/40/160/87	30/0040/0160/0087
42.	Sutehna	30/40/160/102	30/0040/0160/0102
43.	Terwa Dahigawan	30/40/160/126	30/0040/0160/0126
44.	Teuri	30/40/160/96	30/0040/0160/0096
45.	Tikari	30/40/160/98	30/0040/0160/0098
46.	Uttar Gheya	30/40/160/101	30/0040/0160/0101

क्रम सं० Sl. No.	ग्राम का नाम Name of Village	लोकेशन कोड नं० Location Code No.	
		मैनुअल Manual	कम्प्यूटर Computer
1	2	3	4
Tahsil : Sandila		**C.D. Block : Behadar**	
1.	Aant	30/40/170/181	30/0040/0170/0181
2.	Akabarpur Talhu	30/40/170/202	30/0040/0170/0202
3.	Akohara Newada	30/40/170/175	30/0040/0170/0175
4.	Aladadpur Newada	30/40/170/216	30/0040/0170/0216
5.	Allawalpur	30/40/170/163	30/0040/0170/0163
6.	Allipur Tandwa	30/40/170/159	30/0040/0170/0159
7.	Asahi Ajampur	30/40/170/145	30/0040/0170/0145
8.	Atiya	30/40/170/195	30/0040/0170/0195
9.	Atuka	30/40/170/186	30/0040/0170/0186
10.	Auramau	30/40/170/141	30/0040/0170/0141
11.	Bagha Danda	30/40/170/165	30/0040/0170/0165
12.	Bahlolpur	30/40/170/191	30/0040/0170/0191
13.	Bakue	30/40/170/154	30/0040/0170/0154
14.	Balnapur	30/40/170/190	30/0040/0170/0190
15.	Baragaon	30/40/170/203	30/0040/0170/0203
16.	Behandar Kala	30/40/170/172	30/0040/0170/0172
17.	Behandar Khurd	30/40/170/171	30/0040/0170/0171
18.	Bhaghar	30/40/170/196	30/0040/0170/0196
19.	Bhatouly	30/40/170/148	30/0040/0170/0148
20.	Bhiti	30/40/170/184	30/0040/0170/0184
21.	Bindaura	30/40/170/200	30/0040/0170/0200
22.	Birauly	30/40/170/185	30/0040/0170/0185
23.	Chamrha	30/40/170/183	30/0040/0170/0183

क्रम सं० Sl. No.	ग्राम का नाम Name of Village	लोकेशन कोड नं० Location Code No.	
		मैनुअल Manual	कम्प्यूटर Computer
1	2	3	4
24.	Chanda Baija	30/40/170/207	30/0040/0170/0207
25.	Chandu	30/40/170/182	30/0040/0170/0182
26.	Dakhwa	30/40/170/218	30/0040/0170/0218
27.	Damghara	30/40/170/156	30/0040/0170/0156
28.	Dewnathpur	30/40/170/211	30/0040/0170/0211
29.	Dhanna Rampur	30/40/170/194	30/0040/0170/0194
30.	Dhudhera	30/40/170/152	30/0040/0170/0152
31.	Diwary	30/40/170/179	30/0040/0170/0179
32.	Dularpur	30/40/170/180	30/0040/0170/0180
33.	Enayatpur	30/40/170/166	30/0040/0170/0166
34.	Gadiyana	30/40/170/217	30/0040/0170/0217
35.	Gauri Bidur	30/40/170/155	30/0040/0170/0155
36.	Gauri Dayampur	30/40/170/137	30/0040/0170/0137
37.	Gauri Seyad Talib	30/40/170/134	30/0040/0170/0134
38.	Ghuspahan	30/40/170/220	30/0040/0170/0220
39.	Gogawan Jot	30/40/170/147	30/0040/0170/0147
40.	Gondwa Bhup	30/40/170/153	30/0040/0170/0153
41.	Hardei Salempur	30/40/170/215	30/0040/0170/0215
42.	Hasnapur	30/40/170/142	30/0040/0170/0142
43.	Hewaly	30/40/170/161	30/0040/0170/0161
44.	Hiya	30/40/170/162	30/0040/0170/0162
45.	Husenpur	30/40/170/205	30/0040/0170/0205
46.	Jahidpur	30/40/170/201	30/0040/0170/0201
47.	Jarha	30/40/170/164	30/0040/0170/0164

क्रम सं० Sl. No.	ग्राम का नाम Name of Village	लोकेशन कोड नं० Location Code No.	
		मैनुअल Manual	कम्प्यूटर Computer
1	2	3	4
48.	Jasu	30/40/170/208	30/0040/0170/0208
49.	Kahchari	30/40/170/214	30/0040/0170/0214
50.	Kajipur	30/40/170/219	30/0040/0170/0219
51.	Kakenduwa	30/40/170/221	30/0040/0170/0221
52.	Kanjaura	30/40/170/187	30/0040/0170/0187
53.	Karlawan	30/40/170/213	30/0040/0170/0213
54.	Kasimpur	30/40/170/173	30/0040/0170/0173
55.	Kherwa	30/40/170/167	30/0040/0170/0167
56.	Khrika	30/40/170/158	30/0040/0170/0158
57.	Kudauni	30/40/170/210	30/0040/0170/0210
58.	Kundry	30/40/170/204	30/0040/0170/0204
59.	Kutubpur	30/40/170/151	30/0040/0170/0151
60.	Madar	30/40/170/212	30/0040/0170/0212
61.	Mahmoodpur Lalta	30/40/170/188	30/0040/0170/0188
62.	Mahsona	30/40/170/170	30/0040/0170/0170
63.	Nandauly	30/40/170/149	30/0040/0170/0149
64.	Nariyary	30/40/170/198	30/0040/0170/0198
65.	Newada Narpati	30/40/170/136	30/0040/0170/0136
66.	Paliya	30/40/170/206	30/0040/0170/0206
67.	Phakar Patti	30/40/170/144	30/0040/0170/0144
68.	Phatehpur Pathrauly (purab)	30/40/170/140	30/0040/0170/0140
69.	Phatenpur Pathrauly Pachhim	30/40/170/138	30/0040/0170/0138
70.	Pigrawan	30/40/170/209	30/0040/0170/0209
71.	Pilkhini	30/40/170/157	30/0040/0170/0157

क्रम सं० Sl. No.	ग्राम का नाम Name of Village	लोकेशन कोड नं० Location Code No.	
		मैनुअल Manual	कम्प्यूटर Computer
1	2	3	4
72.	Rampur Bhatauly	30/40/170/174	30/0040/0170/0174
73.	Rasulpur Barhman	30/40/170/189	30/0040/0170/0189
74.	Rasulpur Grant	30/40/170/143	30/0040/0170/0143
75.	Reaso	30/40/170/160	30/0040/0170/0160
76.	Ritawey	30/40/170/176	30/0040/0170/0176
77.	Samodha	30/40/170/168	30/0040/0170/0168
78.	Santokha	30/40/170/146	30/0040/0170/0146
79.	Sarehri	30/40/170/177	30/0040/0170/0177
80.	Sarsand	30/40/170/150	30/0040/0170/0150
81.	Sarwen	30/40/170/222	30/0040/0170/0222
82.	Shahpur	30/40/170/178	30/0040/0170/0178
83.	Sidhikpur	30/40/170/192	30/0040/0170/0192
84.	Sindhwal Malihabad	30/40/170/135	30/0040/0170/0135
85.	Sirauly	30/40/170/193	30/0040/0170/0193
86.	Sukhan Khera	30/40/170/139	30/0040/0170/0139
87.	Turna Rudra	30/40/170/199	30/0040/0170/0199
88.	Turnadew	30/40/170/197	30/0040/0170/0197
89.	Usarha	30/40/170/169	30/0040/0170/0169
90.	Wehsar	30/40/170/133	30/0040/0170/0133

क्रम सं० Sl. No.	ग्राम का नाम Name of Village	लोकेशन कोड नं० Location Code No.	
		मैनुअल Manual	कम्प्यूटर Computer
1	2	3	4
Tahsil : Sandila		**C.D. Block : Sandila**	
1.	Alampur	30/40/180/288	30/0040/0180/0288
2.	Atamau	30/40/180/265	30/0040/0180/0265
3.	Atsaliya	30/40/180/243	30/0040/0180/0243
4.	Atwawary	30/40/180/297	30/0040/0180/0297
5.	Bada Danda	30/40/180/295	30/0040/0180/0295
6.	Baghuwamau	30/40/180/267	30/0040/0180/0267
7.	Barahi	30/40/180/310	30/0040/0180/0310
8.	Bariya	30/40/180/309	30/0040/0180/0309
9.	Begamgang	30/40/180/289	30/0040/0180/0289
10.	Behsary	30/40/180/281	30/0040/0180/0281
11.	Beremau	30/40/180/302	30/0040/0180/0302
12.	Bhadehana	30/40/180/250	30/0040/0180/0250
13.	Bharighna	30/40/180/266	30/0040/0180/0266
14.	Bhirka	30/40/180/227	30/0040/0180/0227
15.	Bhitauly	30/40/180/248	30/0040/0180/0248
16.	Bibipur	30/40/180/259	30/0040/0180/0259
17.	Chanohiya	30/40/180/245	30/0040/0180/0245
18.	Edulpur	30/40/180/275	30/0040/0180/0275
19.	Gahira	30/40/180/224	30/0040/0180/0224
20.	Gajaudin Nagar	30/40/180/283	30/0040/0180/0283
21.	Gangau	30/40/180/270	30/0040/0180/0270
22.	Gaudora	30/40/180/303	30/0040/0180/0303
23.	Gausapur	30/40/180/256	30/0040/0180/0256

क्रम सं० Sl. No.	ग्राम का नाम Name of Village	लोकेशन कोड नं० Location Code No.	
		मैनुअल Manual	कम्प्यूटर Computer
1	2	3	4
24.	Gauswa	30/40/180/311	30/0040/0180/0311
25.	Gauswa Donga	30/40/180/280	30/0040/0180/0280
26.	Gogawan Dew	30/40/180/223	30/0040/0180/0223
27.	Gogawan Umray	30/40/180/253	30/0040/0180/0253
28.	Gopalpur	30/40/180/234	30/0040/0180/0234
29.	Hakimpur	30/40/180/261	30/0040/0180/0261
30.	Hardalmau	30/40/180/277	30/0040/0180/0277
31.	Jajmau	30/40/180/247	30/0040/0180/0247
32.	Jallalpur	30/40/180/276	30/0040/0180/0276
33.	Jamkura	30/40/180/264	30/0040/0180/0264
34.	Jamsara	30/40/180/269	30/0040/0180/0269
35.	Jamu	30/40/180/249	30/0040/0180/0249
36.	Jawar	30/40/180/318	30/0040/0180/0318
37.	Kakraly	30/40/180/299	30/0040/0180/0299
38.	Kally Khera	30/40/180/319	30/0040/0180/0319
39.	Kasimabad	30/40/180/307	30/0040/0180/0307
40.	Khutehana	30/40/180/255	30/0040/0180/0255
41.	Kinhoti	30/40/180/242	30/0040/0180/0242
42.	Kirtapur	30/40/180/315	30/0040/0180/0315
43.	Kudauri	30/40/180/278	30/0040/0180/0278
44.	Kurna Timruk	30/40/180/274	30/0040/0180/0274
45.	Lohrai	30/40/180/239	30/0040/0180/0239
46.	Lumamau	30/40/180/241	30/0040/0180/0241
47.	Mahamadwur Belwaran	30/40/180/257	30/0040/0180/0257

क्रम सं० Sl. No.	ग्राम का नाम Name of Village	लोकेशन कोड नं० Location Code No.	
		मैनुअल Manual	कम्प्यूटर Computer
1	2	3	4
48.	Mahamau	30/40/180/254	30/0040/0180/0254
49.	Mahatwana	30/40/180/287	30/0040/0180/0287
50.	Mahgawan	30/40/180/229	30/0040/0180/0229
51.	Mahroniya	30/40/180/240	30/0040/0180/0240
52.	Majh Gaon	30/40/180/304	30/0040/0180/0304
53.	Makhadum Pura	30/40/180/286	30/0040/0180/0286
54.	Malehra	30/40/180/244	30/0040/0180/0244
55.	Maleya	30/40/180/282	30/0040/0180/0282
56.	Mandoly	30/40/180/316	30/0040/0180/0316
57.	Mau Chena	30/40/180/305	30/0040/0180/0305
58.	Mawae Musalmanabad	30/40/180/238	30/0040/0180/0238
59.	Mawai Brahman	30/40/180/230	30/0040/0180/0230
60.	Meetau	30/40/180/285	30/0040/0180/0285
61.	Mirnagar Ajjgawan	30/40/180/258	30/0040/0180/0258
62.	Narayanpur	30/40/180/314	30/0040/0180/0314
63.	Narayanpur	30/40/180/293	30/0040/0180/0293
64.	Narendarpur	30/40/180/235	30/0040/0180/0235
65.	Padri Gahirawaly	30/40/180/225	30/0040/0180/0225
66.	Padry	30/40/180/284	30/0040/0180/0284
67.	Paharpur	30/40/180/246	30/0040/0180/0246
68.	Pahtoeya	30/40/180/298	30/0040/0180/0298
69.	Parihawan	30/40/180/231	30/0040/0180/0231
70.	Purwa Man	30/40/180/308	30/0040/0180/0308
71.	Raheriyamau	30/40/180/233	30/0040/0180/0233

क्रम सं० Sl. No.	ग्राम का नाम Name of Village	लोकेशन कोड नं० Location Code No.	
		मैनुअल Manual	कम्प्यूटर Computer
1	2	3	4
72.	Rahimabad Grant	30/40/180/237	30/0040/0180/0237
73.	Rampur Ashu	30/40/180/273	30/0040/0180/0273
74.	Rasulpur	30/40/180/236	30/0040/0180/0236
75.	Sanie	30/40/180/291	30/0040/0180/0291
76.	Saray Marukpur	30/40/180/272	30/0040/0180/0272
77.	Sarwa	30/40/180/306	30/0040/0180/0306
78.	Shank	30/40/180/300	30/0040/0180/0300
79.	Shekhwapur	30/40/180/232	30/0040/0180/0232
80.	Shivnagara	30/40/180/252	30/0040/0180/0252
81.	Sikrohry	30/40/180/317	30/0040/0180/0317
82.	Som	30/40/180/271	30/0040/0180/0271
83.	Sunda	30/40/180/313	30/0040/0180/0313
84.	Sunderpur	30/40/180/279	30/0040/0180/0279
85.	Talauly	30/40/180/268	30/0040/0180/0268
86.	Tarf Ashraf Tola	30/40/180/262	30/0040/0180/0262
87.	Tarf Malikana	30/40/180/260	30/0040/0180/0260
88.	Tarf Mandie	30/40/180/263	30/0040/0180/0263
89.	Terwa Pahelwan	30/40/180/226	30/0040/0180/0226
90.	Tikra Barar	30/40/180/301	30/0040/0180/0301
91.	Tikra Daudpur	30/40/180/290	30/0040/0180/0290
92.	Tikra Kalla	30/40/180/312	30/0040/0180/0312
93.	Tiloeya Kalan	30/40/180/292	30/0040/0180/0292
94.	Tiloeya Khurd	30/40/180/294	30/0040/0180/0294
95.	Umartaly	30/40/180/251	30/0040/0180/0251

क्रम सं० Sl. No.	ग्राम का नाम Name of Village	लोकेशन कोड नं० Location Code No.	
		मैनुअल Manual	कम्प्यूटर Computer
1	2	3	4
96.	Uttar Kaund	30/40/180/296	30/0040/0180/0296
97.	Yarka	30/40/180/228	30/0040/0180/0228

क्रम सं० Sl. No.	ग्राम का नाम Name of Village	लोकेशन कोड नं० Location Code No.	
		मैनुअल Manual	कम्प्यूटर Computer
1	2	3	4
Tahsil : Sandila		**C.D. Block : Bharawan**	
1.	Alampur	30/40/190/343	30/0040/0190/0343
2.	Andhpur	30/40/190/359	30/0040/0190/0359
3.	Atrauly	30/40/190/362	30/0040/0190/0362
4.	Atwa Urf Madho Nagar	30/40/190/380	30/0040/0190/0380
5.	Auna	30/40/190/416	30/0040/0190/0416
6.	Aura Patty	30/40/190/394	30/0040/0190/0394
7.	Baheriya	30/40/190/328	30/0040/0190/0328
8.	Bahuty	30/40/190/322	30/0040/0190/0322
9.	Bakwa	30/40/190/399	30/0040/0190/0399
10.	Baky Nagar	30/40/190/336	30/0040/0190/0336
11.	Bamhnau Aalm Shah	30/40/190/348	30/0040/0190/0348
12.	Bamhnaua Peng	30/40/190/338	30/0040/0190/0338
13.	Banjara	30/40/190/370	30/0040/0190/0370
14.	Bany	30/40/190/373	30/0040/0190/0373
15.	Bastapur	30/40/190/325	30/0040/0190/0325
16.	Bengalpur	30/40/190/377	30/0040/0190/0377
17.	Bhabhuwa	30/40/190/412	30/0040/0190/0412
18.	Bharawan	30/40/190/367	30/0040/0190/0367
19.	Bhatpur	30/40/190/407	30/0040/0190/0407
20.	Bilriya	30/40/190/346	30/0040/0190/0346
21.	Bindraban	30/40/190/385	30/0040/0190/0385
22.	Chatiha	30/40/190/388	30/0040/0190/0388
23.	Chawan	30/40/190/406	30/0040/0190/0406

क्रम सं० Sl. No.	ग्राम का नाम Name of Village	लोकेशन कोड नं० Location Code No.	
		मैनुअल Manual	कम्प्यूटर Computer
1	2	3	4
24.	Danda	30/40/190/375	30/0040/0190/0375
25.	Deokally	30/40/190/415	30/0040/0190/0415
26.	Dera Kakemau	30/40/190/345	30/0040/0190/0345
27.	Dhikuhny	30/40/190/332	30/0040/0190/0332
28.	Dilawar Nagar	30/40/190/323	30/0040/0190/0323
29.	Dula Nagar	30/40/190/368	30/0040/0190/0368
30.	Etaunja	30/40/190/381	30/0040/0190/0381
31.	Gaundwa Patti Alampur	30/40/190/342	30/0040/0190/0342
32.	Gauny	30/40/190/326	30/0040/0190/0326
33.	Gherwa	30/40/190/371	30/0040/0190/0371
34.	Gondwa	30/40/190/321	30/0040/0190/0321
35.	Gondwa Patti Atrauly	30/40/190/361	30/0040/0190/0361
36.	Gonndwa Khem	30/40/190/397	30/0040/0190/0397
37.	Hadha	30/40/190/387	30/0040/0190/0387
38.	Hajipur	30/40/190/408	30/0040/0190/0408
39.	Hayatganj	30/40/190/392	30/0040/0190/0392
40.	Hirupur Goteya	30/40/190/403	30/0040/0190/0403
41.	Jagasara	30/40/190/334	30/0040/0190/0334
42.	Jajupur	30/40/190/354	30/0040/0190/0354
43.	Jakhwa	30/40/190/365	30/0040/0190/0365
44.	Jalalpur	30/40/190/324	30/0040/0190/0324
45.	Jamunipur	30/40/190/390	30/0040/0190/0390
46.	Jhanjholy	30/40/190/363	30/0040/0190/0363
47.	Kanaura Ant	30/40/190/335	30/0040/0190/0335

क्रम सं० Sl. No.	ग्राम का नाम Name of Village	लोकेशन कोड नं० Location Code No.	
		मैनुअल Manual	कम्प्यूटर Computer
1	2	3	4
48.	Katiyar	30/40/190/352	30/0040/0190/0352
49.	Katka	30/40/190/411	30/0040/0190/0411
50.	Katky	30/40/190/410	30/0040/0190/0410
51.	Kaudiya	30/40/190/358	30/0040/0190/0358
52.	Khasraul	30/40/190/374	30/0040/0190/0374
53.	Kirla	30/40/190/350	30/0040/0190/0350
54.	Kourondh	30/40/190/356	30/0040/0190/0356
55.	Koyaly	30/40/190/379	30/0040/0190/0379
56.	Kukura	30/40/190/378	30/0040/0190/0378
57.	Kuwan Bojh	30/40/190/330	30/0040/0190/0330
58.	Lalamau	30/40/190/333	30/0040/0190/0333
59.	Lalpur	30/40/190/369	30/0040/0190/0369
60.	Laudhora	30/40/190/360	30/0040/0190/0360
61.	Lauly	30/40/190/329	30/0040/0190/0329
62.	Madna Khera	30/40/190/337	30/0040/0190/0337
63.	Mahitha	30/40/190/414	30/0040/0190/0414
64.	Mahmdapur	30/40/190/364	30/0040/0190/0364
65.	Mahsuwa	30/40/190/413	30/0040/0190/0413
66.	Mahuwa Danda	30/40/190/376	30/0040/0190/0376
67.	Majhgawan	30/40/190/393	30/0040/0190/0393
68.	Manghgaon	30/40/190/355	30/0040/0190/0355
69.	Mawaiya	30/40/190/404	30/0040/0190/0404
70.	Mohiuddin Pur	30/40/190/340	30/0040/0190/0340
71.	Narohiya	30/40/190/347	30/0040/0190/0347

क्रम सं० Sl. No.	ग्राम का नाम Name of Village	लोकेशन कोड नं० Location Code No.	
		मैनुअल Manual	कम्प्यूटर Computer
1	2	3	4
72.	Neoa Khera	30/40/190/384	30/0040/0190/0384
73.	Newada Bijay	30/40/190/396	30/0040/0190/0396
74.	Paharpur	30/40/190/383	30/0040/0190/0383
75.	Parsa	30/40/190/341	30/0040/0190/0341
76.	Pawaya	30/40/190/386	30/0040/0190/0386
77.	Pipargaon	30/40/190/391	30/0040/0190/0391
78.	Pipri Narayanpur	30/40/190/409	30/0040/0190/0409
79.	Purwa Atwa	30/40/190/398	30/0040/0190/0398
80.	Ram Madarpur	30/40/190/353	30/0040/0190/0353
81.	Rampur	30/40/190/389	30/0040/0190/0389
82.	Rani Khera	30/40/190/327	30/0040/0190/0327
83.	Rekwar Khera	30/40/190/351	30/0040/0190/0351
84.	Rudauly	30/40/190/395	30/0040/0190/0395
85.	Sagar Garhi	30/40/190/344	30/0040/0190/0344
86.	Sahigawan	30/40/190/331	30/0040/0190/0331
87.	Sanda Dakhlor	30/40/190/400	30/0040/0190/0400
88.	Seayapur	30/40/190/372	30/0040/0190/0372
89.	Shivpury	30/40/190/382	30/0040/0190/0382
90.	Shyam Das Pur	30/40/190/357	30/0040/0190/0357
91.	Sikandarpur	30/40/190/366	30/0040/0190/0366
92.	Sonikpur	30/40/190/320	30/0040/0190/0320
93.	Suagada	30/40/190/402	30/0040/0190/0402
94.	Terwa	30/40/190/405	30/0040/0190/0405
95.	Tidwary	30/40/190/339	30/0040/0190/0339

क्रम सं० Sl. No.	ग्राम का नाम Name of Village	लोकेशन कोड नं० Location Code No.	
		मैनुअल Manual	कम्प्यूटर Computer
1	2	3	4
96.	Tikara Khurd	30/40/190/349	30/0040/0190/0349
97.	Usrha	30/40/190/401	30/0040/0190/0401

नगरीय प्राथमिक जनगणना सार
URBAN PRIMARY CENSUS ABSTRACT

लोकेशन कोड नं०	नगर/वार्ड का नाम	नगर/वार्ड का क्षेत्रफल (वर्ग कि.मी.में)	आबाद आवासीय मकानों की संख्या	परिवारों की संख्या	कुल जनसंख्या (संस्थागत और बेघर जनसंख्या सहित)			0-6 आयु समूह की कुल जनसंख्या		
Location Code Number	Name of Town/Ward	Area of Town/ Ward (in Sq. Kms.)	No. of Occupied Residential Houses	No. of Households	Total Population (Including Institutional and Houseless Population)			Total Population in the age-group (0 - 6)		
					व्य० P	पु० M	स्त्री० F	व्य० P	पु० M	स्त्री० F
1	2	3	4	5	6	7	8	9	10	11
1010	Shahabad M.B.	--	6581	8038	53657	28691	24966	10989	5723	5266
1	Garhi	--	330	460	2762	1466	1296	553	294	259
2	Mahmand	--	488	559	3670	1949	1721	833	438	395
3	Mahuwa Tola	--	241	321	2095	1115	980	411	199	212
4	Maulaganj	--	407	534	3659	1931	1728	752	377	375
5	Khatta Jamal	--	465	491	3429	1794	1635	745	397	348
6	Alhapur Ibnejard	--	418	551	3202	1739	1463	658	371	287
7	Alhapur Saidikheda	--	501	543	3663	2070	1593	731	403	328
8	Khalil	--	445	513	3279	1776	1503	657	356	301
9	Dilerganj	--	287	396	2537	1369	1168	421	229	192
10	Chauq	--	259	280	1877	989	888	343	175	168
11	Bazar Shamba	--	663	702	5208	2759	2449	976	492	484
12	Katra	--	378	434	3064	1622	1442	615	320	295
13	Gigyani	--	343	452	2884	1508	1376	621	326	295
14	Kheda Bibijard	--	425	514	3379	1808	1571	707	352	355
15	Kheda Azmat	--	258	333	2186	1156	1030	475	227	248
16	Budhbazar	--	365	495	3436	1808	1628	709	358	351
17	Dilawarpur	--	308	460	3327	1832	1495	782	409	373
1040	Pihani M.B.	--	2684	2877	21047	11263	9784	4252	2157	2095
1	Mir Sarayan	--	311	330	2329	1241	1088	505	267	238
2	Kot Uttari	--	160	175	1259	674	585	227	107	120
3	Kot Dakshini	--	230	267	1547	826	721	313	146	167
4	Khurmuli	--	225	252	1974	1055	919	403	203	200
5	Nagar Paschimi	--	231	250	1749	922	827	365	193	172
6	Nagar Uttari	--	122	124	1126	629	497	231	120	111

नगरीय प्राथमिक जनगणना सार

URBAN PRIMARY CENSUS ABSTRACT

लोकेशन कोड नं०	नगर/वार्ड का नाम	नगर/वार्ड का क्षेत्रफल (वर्ग कि.मी.में)	अनुसूचित जातियाँ		अनुसूचित जनजातियाँ		साक्षर		मुख्य काम करने वालों की औद्योगिक श्रेणी Industrial Category of Main Workers					
									कुल मुख्य काम करने वाले		काश्तकार		खेतिहर मजदूर	
Location Code Number	Name of Town/Ward	Area of Town/ Ward (in Sq. Kms.)	Scheduled Castes		Scheduled Tribes		Literates		Total Main Workers		Cultivators		Agricultural Labourers	
									(I-IX)		(I)		(II)	
			पु० M	स्त्री० F	पु० M	स्त्री० F	पु० M	स्त्री० F	पु० M	स्त्री० F	पु० M	स्त्री० F	पु० M	स्त्री० F
1	2	3	12	13	14	15	16	17	18	19	20	21	22	23
1010	Shahabad M.B.	--	2595	2121	--	--	12911	6508	14332	550	2436	20	3176	36
1	Garhi	--	151	138	--	--	630	271	713	5	186	--	163	--
2	Mahmand	--	148	122	--	--	651	175	1035	49	181	3	334	--
3	Mahuwa Tola	--	91	81	--	--	579	235	558	20	35	1	123	--
4	Maulaganj	--	83	71	--	--	937	508	927	38	73	--	42	1
5	Khatta Jamal	--	87	80	--	--	808	487	844	17	46	--	140	--
6	Alhapur Ibnejard	--	266	226	--	--	658	228	894	110	233	1	224	11
7	Alhapur Saidikheda	--	345	195	--	--	737	290	1161	31	189	3	262	3
8	Khalil	--	84	71	--	--	962	475	882	31	197	1	250	2
9	Dilerganj	--	61	43	--	--	1038	768	595	40	13	--	3	--
10	Chauq	--	21	17	--	--	617	466	475	16	18	--	13	--
11	Bazar Shamba	--	195	172	--	--	1569	962	1213	30	159	--	223	--
12	Katra	--	26	18	--	--	808	423	829	23	58	1	109	1
13	Gigyani	--	221	209	--	--	652	319	755	33	174	--	176	--
14	Kheda Bibijard	--	280	236	--	--	503	131	985	43	298	1	295	4
15	Kheda Azmat	--	222	203	--	--	314	105	633	28	106	8	250	2
16	Budhbazar	--	45	32	--	--	861	530	889	18	121	--	200	--
17	Dilawarpur	--	269	207	--	--	587	135	944	18	349	1	369	12
1040	Pihani M.B.	--	885	678	--	--	4928	2650	5374	147	1372	9	1350	14
1	Mir Sarayan	--	171	143	--	--	400	167	636	14	214	2	306	--
2	Kot Uttari	--	35	25	--	--	245	88	301	13	55	--	100	--
3	Kot Dakshini	--	102	71	--	--	345	178	414	13	117	--	87	1
4	Khurmuli	--	8	4	--	--	513	280	525	24	50	--	77	1
5	Nagar Paschimi	--	47	40	--	--	203	93	426	7	145	1	102	--
6	Nagar Uttari	--	--	--	--	--	160	42	286	--	12	--	98	--

नगरीय प्राथमिक जनगणना सार
URBAN PRIMARY CENSUS ABSTRACT

लोकेशन कोड नं०	नगर/वार्ड का नाम	नगर/वार्ड का क्षेत्रफल (वर्ग कि.मी.में)	मुख्य काम करने वालों की औद्योगिक श्रेणी Industrial Category of Main Workers									
			पशुपालन, जंगलात में काम करना, मछली पकड़ना, शिकार और बागान, फलोद्यान और संबन्धित		खनन और उत्खनन		पारिवारिक उद्योग में विनिर्माण संसाधन, सर्विसिंग और मरम्मत कार्य V(अ)		पारिवारिक उद्योग से भिन्न विनिर्माण, संसाधन, सर्विसिंग और मरम्मत कार्य V(ब)		निर्माण	
Location Code Number	Name of Town/Ward	Area of Town/ Ward (in Sq. Kms.)	Livestock, Forestry, Fishing, Hunting and Plantation, Orchards & Allied activities		Mining and Quarrying		Manufacturing, Processing, Servicing and Repairs in Household Industry		Manufacturing, Processing, Servicing and Repairs in other than Household Industry		Construction	
			(III)		(IV)		V(a)		V(b)		(VI)	
			पु० M	स्त्री० F	पु० M	स्त्री० F	पु० M	स्त्री० F	पु० M	स्त्री० F	पु० M	स्त्री० F
1	2	3	24	25	26	27	28	29	30	31	32	33
1010	Shahabad M.B.	--	81	24	2	--	505	95	1594	84	243	--
1	Garhi	--	6	--	--	--	21	--	58	--	11	--
2	Mahmand	--	--	--	--	--	33	--	215	33	2	--
3	Mahuwa Tola	--	--	1	--	--	7	1	109	3	21	--
4	Maulaganj	--	2	--	--	--	73	4	101	1	19	--
5	Khatta Jamal	--	3	--	--	--	2	--	77	1	52	--
6	Alhapur Ibnejard	--	5	14	--	--	88	45	74	10	9	--
7	Alhapur Saidikheda	--	6	2	--	--	20	4	311	7	8	--
8	Khalil	--	9	--	--	--	46	3	47	--	1	--
9	Dilerganj	--	3	--	--	--	5	10	62	3	8	--
10	Chauq	--	2	--	--	--	40	3	25	--	8	--
11	Bazar Shamba	--	3	--	--	--	22	3	64	3	23	--
12	Katra	--	10	--	--	--	59	10	104	--	18	--
13	Gigyani	--	--	7	--	--	18	4	60	4	2	--
14	Kheda Bibijard	--	26	--	--	--	29	1	58	17	9	--
15	Kheda Azmat	--	1	--	--	--	1	1	85	--	39	--
16	Budhbazar	--	1	--	2	--	37	6	74	1	12	--
17	Dilawarpur	--	4	--	--	--	4	--	70	1	1	--
1040	Pihani M.B.	--	13	--	1	--	185	24	316	15	137	--
1	Mir Sarayan	--	5	--	--	--	8	--	8	2	--	--
2	Kot Uttari	--	2	--	--	--	26	--	17	1	4	--
3	Kot Dakshini	--	1	--	--	--	--	1	23	--	2	--
4	Khurmuli	--	--	--	1	--	47	15	32	6	7	--
5	Nagar Paschimi	--	--	--	--	--	4	2	15	1	20	--
6	Nagar Uttari	--	--	--	--	--	10	--	15	--	20	--

नगरीय प्राथमिक जनगणना सार
URBAN PRIMARY CENSUS ABSTRACT

लोकेशन कोड नं०	नगर/वार्ड का नाम	नगर/वार्ड का क्षेत्रफल (वर्ग कि.मी.में)	मुख्य काम करने वालों की औद्योगिक श्रेणी Industrial Category of Main Workers						सीमांतिक काम करने वाले		काम न करने वाले	
			व्यापार और वाणिज्य		परिवहन, संग्रहण और संचार		अन्य सेवायें					
Location Code Number	Name of Town/Ward	Area of Town/ Ward (in Sq. Kms.)	Trade and Commerce		Transport, Storage & Communication		Other Services		Marginal Workers		Non-workers	
			(VII)		(VIII)		(IX)					
			पु० M	स्त्री० F	पु० M	स्त्री० F	पु० M	स्त्री० F	पु० M	स्त्री० F	पु० M	स्त्री० F
1	2	3	34	35	36	37	38	39	40	41	42	43
1010	Shahabad M.B.	--	2652	28	528	--	3115	263	29	158	14330	24258
1	Garhi	--	48	--	36	--	184	5	--	--	753	1291
2	Mahmand	--	95	1	35	--	140	12	--	2	914	1670
3	Mahuwa Tola	--	72	3	38	--	153	11	1	2	556	958
4	Maulaganj	--	266	1	52	--	299	31	11	8	993	1682
5	Khatta Jamal	--	189	1	50	--	285	15	--	--	950	1618
6	Alhapur Ibnejard	--	72	4	32	--	157	25	4	74	841	1279
7	Alhapur Saidikheda	--	140	--	59	--	166	12	3	6	906	1556
8	Khalil	--	149	--	20	--	163	25	6	28	888	1444
9	Dilerganj	--	271	1	13	--	217	26	--	--	774	1128
10	Chauq	--	223	1	19	--	127	12	--	18	514	854
11	Bazar Shamba	--	433	3	22	--	264	21	3	16	1543	2403
12	Katra	--	180	--	32	--	259	11	--	--	793	1419
13	Gigyani	--	145	2	22	--	158	16	--	--	753	1343
14	Kheda Bibijard	--	101	11	26	--	143	9	--	1	823	1527
15	Kheda Azmat	--	76	--	14	--	61	17	1	3	522	999
16	Budhbazar	--	168	--	40	--	234	11	--	--	919	1610
17	Dilawarpur	--	24	--	18	--	105	4	--	--	888	1477
1040	Pihani M.B.	--	782	3	186	--	1032	82	2	4	5887	9633
1	Mir Sarayan	--	46	--	10	--	39	10	--	--	605	1074
2	Kot Uttari	--	25	1	13	--	59	11	2	--	371	572
3	Kot Dakshini	--	41	--	36	--	107	11	--	--	412	708
4	Khurmuli	--	154	--	42	--	115	2	--	3	530	892
5	Nagar Paschimi	--	79	--	11	--	50	3	--	--	496	820
6	Nagar Uttari	--	59	--	2	--	70	--	--	--	343	497

नगरीय प्राथमिक जनगणना सार

URBAN PRIMARY CENSUS ABSTRACT

1	2	3	4	5	6	7	8	9	10	11
7	Nagar Dakshini	--	191	217	1648	859	789	382	188	194
8	Murid Khazi	--	178	200	1391	739	652	245	121	124
9	Nizampur Katra Bazar	--	111	111	926	469	457	173	81	92
10	Matan Tola	--	154	158	1112	593	519	206	108	98
11	Lohani Dakshini	--	144	155	1198	643	555	256	140	116
12	Lohani Uttari	--	155	163	1378	742	636	280	134	146
13	Chhipi Tola	--	242	243	1826	1009	817	349	181	168
14	Misrana Sekhan Tola	--	230	232	1584	862	722	317	168	149
1070	Pali T.A.	--	1623	1848	12279	6621	5658	2591	1353	1238
1	Sulah Sarayan Beniganj Purvi	--	154	167	1131	618	513	191	108	83
2	Patianiv Purikhara K. Beniganj	--	115	133	947	495	452	195	92	103
3	Sarayan Saif Patianiv Paschimi	--	233	274	1895	1051	844	388	224	164
4	Bazar	--	115	127	917	496	421	223	98	125
5	Virhana	--	122	161	1008	544	464	208	121	87
6	Ramnagar Imamchauq Uttari	--	227	265	1656	891	765	347	179	168
7	Malkana Imamchauq Dakshini	--	206	207	1344	705	639	282	138	144
8	Sekh Sarayan Ahamadpur	--	153	173	1116	577	539	235	120	115
9	Kazi Sarayan Uttari	--	175	194	1301	711	590	306	163	143
10	Kazi Sarayan Dakshini	--	123	147	964	533	431	216	110	106
1000	Hardoi M.B.	--	12217	14036	88651	47389	41262	14850	7769	7081
1	Civil Line Paschimin	--	798	978	5784	3353	2431	877	451	426
2	Numayash Maidan	--	879	955	5662	3013	2649	950	490	460
3	Asharaf Tola	--	448	563	3313	1723	1590	472	232	240
4	Aluthok Uttari	--	830	998	6142	3323	2819	1048	564	484
5	Baitganj Uttari	--	379	458	3017	1546	1471	457	223	234
6	Baitganj Dakshinin	--	434	539	3364	1743	1621	509	262	247
7	Aluthok Dakshinin	--	697	724	4525	2353	2172	732	381	351
8	Uncha Thok	--	693	773	4958	2638	2320	913	479	434
9	Sarayan Thok Paschimi	--	749	843	5459	2924	2535	931	515	416
10	Sarayan Thok Purvi	--	903	989	6435	3414	3021	1202	636	566
11	Khajanchi Tola	--	616	719	4789	2553	2236	812	458	354
12	Bahara Saudagar Paschimi	--	458	507	3227	1759	1468	467	257	210
13	Bahra Saudagar Central	--	281	412	2471	1309	1162	368	192	176
14	Bahara Saudagar Purvi	--	813	885	5193	2743	2450	846	458	388
15	Civil Line Purvi	--	819	911	5603	3068	2535	980	516	464
16	Niksanganj	--	721	783	5503	2926	2577	989	516	473
17	Railwayganj Paschimi	--	586	692	4638	2455	2183	745	351	394
18	Nai Basti	--	640	735	4547	2422	2125	815	418	397
19	Railwayganj Purvi	--	473	572	4021	2124	1897	737	370	367
1080	Gopamau T.A.	--	1296	1475	10255	5527	4728	2208	1148	1060
1	Badi Bazar	--	90	105	806	430	376	168	82	86

नगरीय प्राथमिक जनगणना सार

URBAN PRIMARY CENSUS ABSTRACT

1	2	3	12	13	14	15	16	17	18	19	20	21	22	23
7	Nagar Dakshini	--	5	10	--	--	318	182	372	7	64	--	121	--
8	Murid Khazi	--	51	53	--	--	544	377	341	12	50	1	31	--
9	Nizampur Katra Bazar	--	49	44	--	--	328	241	228	5	10	--	17	--
10	Matan Tola	--	39	35	--	--	292	180	270	5	94	--	36	--
11	Lohani Dakshini	--	77	50	--	--	325	167	297	14	88	3	18	--
12	Lohani Uttari	--	50	32	--	--	442	278	350	3	52	--	130	--
13	Chhipi Tola	--	144	98	--	--	311	141	526	2	326	--	104	--
14	Misrana Sekhan Tola	--	107	73	--	--	502	236	402	28	95	2	123	12
1070	Pali T.A.	--	368	338	--	--	3259	1519	3174	67	1124	2	624	7
1	Sulah Sarayan Beniganj Purvi	--	29	27	--	--	445	267	269	9	133	--	24	--
2	Patianiv Purikhara K. Beniganj	--	1	1	--	--	298	191	237	12	91	--	47	--
3	Sarayan Saif Patianiv Paschimi	--	89	99	--	--	550	238	489	8	217	--	123	--
4	Bazar	--	39	28	--	--	306	156	236	5	18	--	14	--
5	Virhana	--	47	47	--	--	296	188	256	15	105	1	19	--
6	Ramnagar Imamchauq Uttari	--	18	15	--	--	335	108	453	5	212	1	104	3
7	Malkana Imamchauq Dakshini	--	1	7	--	--	384	167	341	1	58	--	87	--
8	Sekh Sarayan Ahamadpur	--	14	19	--	--	154	91	315	1	64	--	71	--
9	Kazi Sarayan Uttari	--	31	18	--	--	270	67	319	3	102	--	63	--
10	Kazi Sarayan Dakshini	--	99	77	--	--	221	46	259	8	124	--	72	4
1000	Hardoi M.B.	--	4729	3945	--	--	32219	22334	20943	1402	1761	53	854	19
1	Civil Line Paschimin	--	740	554	--	--	2129	1437	1717	92	470	7	47	--
2	Numayash Maidan	--	239	203	--	--	2215	1622	1207	100	70	1	14	--
3	Asharaf Tola	--	72	59	--	--	1361	1101	789	74	38	--	14	--
4	Aluthok Uttari	--	490	401	--	--	2212	1377	1450	98	151	--	126	2
5	Baitganj Uttari	--	18	9	--	--	1009	866	719	57	16	--	4	--
6	Baitganj Dakshinin	--	24	18	--	--	1253	1007	787	55	36	1	9	1
7	Aluthok Dakshinin	--	295	247	--	--	1611	1231	1067	130	141	10	46	3
8	Uncha Thok	--	543	449	--	--	1649	1041	1209	80	225	4	175	2
9	Sarayan Thok Paschimi	--	452	336	--	--	2031	1325	1213	68	85	3	54	1
10	Sarayan Thok Purvi	--	85	76	--	--	1891	1179	1510	77	23	3	42	6
11	Khajanchi Tola	--	181	163	--	--	1568	1054	1111	93	45	15	4	--
12	Bahara Saudagar Paschimi	--	48	47	--	--	1299	889	689	58	111	3	1	--
13	Bahra Saudagar Central	--	24	15	--	--	1015	792	535	42	23	--	7	--
14	Bahara Saudagar Purvi	--	138	131	--	--	2066	1626	1128	116	69	1	18	--
15	Civil Line Purvi	--	290	251	--	--	2204	1344	1401	91	50	3	15	--
16	Niksanganj	--	161	152	--	--	1975	1260	1312	60	50	--	41	4
17	Railwayganj Paschimi	--	354	305	--	--	1734	1234	1087	46	33	--	108	--
18	Nai Basti	--	217	205	--	--	1588	949	1083	38	86	2	61	--
19	Railwayganj Purvi	--	358	324	--	--	1409	1000	929	27	39	--	68	--
1080	Gopamau T.A.	--	631	484	--	--	1652	700	2769	51	1090	13	784	1
1	Badi Bazar	--	--	--	--	--	177	86	227	3	70	--	57	--

नगरीय प्राथमिक जनगणना सार

URBAN PRIMARY CENSUS ABSTRACT

1	2	3	24	25	26	27	28	29	30	31	32	33
7	Nagar Dakshini	--	1	--	--	--	41	3	49	2	7	--
8	Murid Khazi	--	1	--	--	--	10	--	26	--	34	--
9	Nizampur Katra Bazar	--	--	--	--	--	16	--	49	2	1	--
10	Matan Tola	--	--	--	--	--	13	--	24	--	10	--
11	Lohani Dakshini	--	--	--	--	--	3	3	14	--	6	--
12	Lohani Uttari	--	--	--	--	--	7	--	3	--	2	--
13	Chhipi Tola	--	--	--	--	--	--	--	20	1	22	--
14	Misrana Sekhan Tola	--	3	--	--	--	--	--	21	--	2	--
1070	Pali T.A.	--	27	1	--	--	37	1	219	2	28	--
1	Sulah Sarayan Beniganj Purvi	--	--	--	--	--	1	--	11	--	--	--
2	Patianiv Purikhara K. Beniganj	--	1	--	--	--	--	--	3	--	--	--
3	Sarayan Saif Patianiv Paschimi	--	14	--	--	--	6	1	15	--	--	--
4	Bazar	--	--	--	--	--	18	--	32	1	2	--
5	Virhana	--	7	1	--	--	--	--	18	--	1	--
6	Ramnagar Imamchauq Uttari	--	1	--	--	--	12	--	18	1	12	--
7	Malkana Imamchauq Dakshini	--	1	--	--	--	--	--	50	--	6	--
8	Sekh Sarayan Ahamadpur	--	1	--	--	--	--	--	30	--	3	--
9	Kazi Sarayan Uttari	--	1	--	--	--	--	--	28	--	4	--
10	Kazi Sarayan Dakshini	--	1	--	--	--	--	--	14	--	--	--
1000	Hardoi M.B.	--	168	13	9	--	481	29	1421	15	517	1
1	Civil Line Paschimin	--	5	--	2	--	68	3	29	2	18	--
2	Numayash Maidan	--	6	--	--	--	6	1	50	--	46	--
3	Asharaf Tola	--	6	--	--	--	10	--	43	--	22	--
4	Aluthok Uttari	--	14	2	--	--	36	1	77	1	22	--
5	Baitganj Uttari	--	5	--	--	--	35	2	84	--	29	--
6	Baitganj Dakshinin	--	1	--	--	--	18	3	17	1	5	--
7	Aluthok Dakshinin	--	22	2	--	--	49	4	53	1	24	1
8	Uncha Thok	--	2	--	--	--	107	3	48	--	42	--
9	Sarayan Thok Paschimi	--	14	--	--	--	8	--	68	1	27	--
10	Sarayan Thok Purvi	--	18	--	1	--	16	5	240	2	70	--
11	Khajanchi Tola	--	20	3	--	--	23	1	132	--	27	--
12	Bahara Saudagar Paschimi	--	1	--	2	--	21	2	74	2	13	--
13	Bahra Saudagar Central	--	3	--	--	--	4	--	47	2	15	--
14	Bahara Saudagar Purvi	--	6	2	1	--	5	--	24	1	43	--
15	Civil Line Purvi	--	12	1	2	--	1	--	89	1	30	--
16	Niksanganj	--	17	--	1	--	30	--	107	1	40	--
17	Railwayganj Paschimi	--	4	2	--	--	2	1	108	--	12	--
18	Nai Basti	--	4	--	--	--	24	2	72	--	20	--
19	Railwayganj Purvi	--	8	1	--	--	18	1	59	--	12	--
1080	Gopamau T.A.	--	28	2	--	--	64	2	149	14	22	--
1	Badi Bazar	--	--	--	--	--	--	--	38	1	1	--

नगरीय प्राथमिक जनगणना सार

URBAN PRIMARY CENSUS ABSTRACT

1	2	3	34	35	36	37	38	39	40	41	42	43
7	Nagar Dakshini	--	40	--	18	--	31	2	--	--	487	782
8	Murid Khazi	--	67	--	13	--	109	11	--	--	398	640
9	Nizampur Katra Bazar	--	80	--	7	--	48	3	--	1	241	451
10	Matan Tola	--	23	--	6	--	64	5	--	--	323	514
11	Lohani Dakshini	--	54	2	8	--	106	6	--	--	346	541
12	Lohani Uttari	--	43	--	3	--	110	3	--	--	392	633
13	Chhipi Tola	--	14	--	4	--	36	1	--	--	483	815
14	Misrana Sekhan Tola	--	57	--	13	--	88	14	--	--	460	694
1070	Pali T.A.	--	416	3	46	--	653	51	2	6	3445	5585
1	Sulah Sarayan Beniganj Purvi	--	24	--	8	--	68	9	--	--	349	504
2	Patianiv Purikhara K. Beniganj	--	30	--	8	--	57	12	--	--	258	440
3	Sarayan Saif Patianiv Paschimi	--	26	--	3	--	85	7	--	--	562	836
4	Bazar	--	70	1	3	--	79	3	2	5	258	411
5	Virhana	--	47	2	4	--	55	11	--	1	288	448
6	Ramnagar Imamchauq Uttari	--	51	--	2	--	41	--	--	--	438	760
7	Malkana Imamchauq Dakshini	--	67	--	8	--	64	1	--	--	364	638
8	Sekh Sarayan Ahamadpur	--	45	--	6	--	95	1	--	--	262	538
9	Kazi Sarayan Uttari	--	31	--	3	--	87	3	--	--	392	587
10	Kazi Sarayan Dakshini	--	25	--	1	--	22	4	--	--	274	423
1000	Hardoi M.B.	--	5868	104	905	3	8959	1165	11	16	26435	39844
1	Civil Line Paschimin	--	207	3	41	1	830	76	--	--	1636	2339
2	Numayash Maidan	--	295	3	57	--	663	95	--	--	1806	2549
3	Asharaf Tola	--	265	7	45	1	346	66	3	2	931	1514
4	Aluthok Uttari	--	345	8	39	--	640	84	--	--	1873	2721
5	Baitganj Uttari	--	255	3	18	--	273	52	--	--	827	1414
6	Baitganj Dakshinin	--	368	8	6	--	327	41	1	--	955	1566
7	Aluthok Dakshinin	--	263	13	20	1	449	95	--	--	1286	2042
8	Uncha Thok	--	149	--	33	--	428	71	1	--	1428	2240
9	Sarayan Thok Paschimi	--	373	6	26	--	558	57	--	--	1711	2467
10	Sarayan Thok Purvi	--	398	12	106	--	596	49	--	2	1904	2942
11	Khajanchi Tola	--	389	3	70	--	401	71	1	9	1441	2134
12	Bahara Saudagar Paschimi	--	162	2	37	--	267	49	--	1	1070	1409
13	Bahra Saudagar Central	--	205	2	26	--	205	38	--	--	774	1120
14	Bahara Saudagar Purvi	--	291	3	56	--	615	109	--	--	1615	2334
15	Civil Line Purvi	--	231	1	89	--	882	85	--	--	1667	2444
16	Niksanganj	--	473	18	44	--	509	37	--	--	1614	2517
17	Railwayganj Paschimi	--	450	7	88	--	282	36	--	--	1368	2137
18	Nai Basti	--	332	1	59	--	425	33	5	2	1334	2085
19	Railwayganj Purvi	--	417	4	45	--	263	21	--	--	1195	1870
1080	Gopamau T.A.	--	339	4	27	--	266	15	2	6	2756	4671
1	Badi Bazar	--	44	1	4	--	13	1	2	1	201	372

नगरीय प्राथमिक जनगणना सार

URBAN PRIMARY CENSUS ABSTRACT

1	2	3	4	5	6	7	8	9	10	11
2	Farrash Uttari	--	153	181	1141	621	520	259	148	111
3	Kanungoyan	--	138	159	970	522	448	185	93	92
4	Mishrana	--	155	184	1188	647	541	260	133	127
5	Sagar Talab	--	143	159	1033	587	446	232	127	105
6	Kannauz Paschimi	--	124	136	907	479	428	176	87	89
7	Kannauz Purvi & Archjan	--	122	146	1082	579	503	249	130	119
8	Lalvir	--	124	124	1036	531	505	236	103	133
9	Banzara	--	125	132	911	496	415	199	111	88
10	Saiyad Bada & Maulvi	--	122	149	1181	635	546	244	134	110
1030	Mallawan M.B.	--	3608	3799	26922	14371	12551	5123	2689	2434
1	Mohiuddinpur Purvi	--	184	184	1301	692	609	207	109	98
2	Mohiuddinpur Central	--	247	255	1903	1006	897	355	175	180
3	Mohiuddinpur Paschim	--	270	288	1886	1001	885	417	190	227
4	Nasarat Nagar	--	255	300	2576	1337	1239	552	316	236
5	Mirzapur Uttari	--	332	361	2538	1360	1178	489	240	249
6	Gangarampur Uttari	--	230	272	1917	992	925	346	168	178
7	Gangarampur Central	--	248	263	1794	973	821	297	154	143
8	Gangarampur Paschim	--	159	165	1223	658	565	259	136	123
9	Bandipur Central	--	197	206	1500	807	693	264	137	127
10	Bandipur Dakshini	--	219	222	1468	772	696	279	135	144
11	Shyampur	--	340	341	2405	1315	1090	431	240	191
12	Gobardhanpur	--	292	292	1879	1017	862	320	179	141
13	Baziganj	--	202	202	1534	834	700	330	190	140
14	Bhagwant Nagar Paschim	--	181	185	1218	656	562	228	130	98
15	Bhagwant Nagar Purvi	--	252	263	1780	951	829	349	190	159
1050	Bilgram M.B.	--	2902	3199	20738	11210	9528	4152	2206	1946
1	Chauraha Tahsil	--	397	419	2354	1307	1047	473	261	212
2	Kasupet	--	189	204	1374	752	622	273	145	128
3	Saiyad Bada	--	220	254	1728	908	820	346	180	166
4	Maidanpura Uttari	--	152	185	1223	659	564	268	159	109
5	Maidanpura Dakshini	--	165	175	1143	612	531	246	126	120
6	Qazipura	--	186	233	1470	754	716	325	166	159
7	Khurdpura	--	205	210	1547	813	734	336	181	155
8	Malkanth Purvi	--	172	193	1264	693	571	238	121	117
9	Malkanth Paschimi	--	259	278	1882	1021	861	353	188	165
10	Khatrana	--	269	285	1782	955	827	315	163	152
11	Sulahada Uttari	--	232	269	1653	923	730	332	178	154
12	Sulahada Dakshini	--	145	161	1031	590	441	196	115	81
13	Rafaiyatganj Uttari	--	172	188	1261	685	576	230	111	119
14	Rafaiyatganj Dakshini	--	139	145	1026	538	488	221	112	109

नगरीय प्राथमिक जनगणना सार

URBAN PRIMARY CENSUS ABSTRACT

1	2	3	12	13	14	15	16	17	18	19	20	21	22	23
2	Farrash Uttari	--	110	92	--	--	111	23	317	3	189	--	77	--
3	Kanungoyan	--	5	5	--	--	181	111	303	3	90	--	123	--
4	Mishrana	--	100	80	--	--	301	143	303	11	146	5	59	--
5	Sagar Talab	--	119	80	--	--	136	22	282	--	94	--	118	--
6	Kannauz Paschimi	--	133	94	--	--	191	79	251	3	151	1	68	--
7	Kannauz Purvi & Archjan	--	66	54	--	--	206	86	285	3	103	3	12	--
8	Lalvir	--	98	79	--	--	93	23	249	4	44	2	119	--
9	Banzara	--	--	--	--	--	129	66	235	5	51	2	50	--
10	Saiyad Bada & Maulvi	--	--	--	--	--	127	61	317	16	152	--	101	1
1030	Mallawan M.B.	--	1767	1424	--	--	7273	3749	6695	338	1934	3	652	28
1	Mohiuddinpur Purvi	--	129	94	--	--	332	161	367	5	213	--	67	1
2	Mohiuddinpur Central	--	231	193	--	--	368	104	550	4	205	--	42	--
3	Mohiuddinpur Paschim	--	--	--	--	--	355	131	495	12	89	--	12	1
4	Nasarat Nagar	--	6	4	--	--	459	249	575	73	91	--	3	--
5	Mirzapur Uttari	--	317	233	--	--	611	261	555	29	56	--	71	2
6	Gangarampur Uttari	--	11	11	--	--	550	320	445	15	69	--	21	--
7	Gangarampur Central	--	29	29	--	--	603	384	410	15	96	--	18	--
8	Gangarampur Paschim	--	15	13	--	--	272	129	306	20	56	2	35	3
9	Bandipur Central	--	27	23	--	--	432	219	372	5	245	--	16	--
10	Bandipur Dakshini	--	192	177	--	--	386	184	366	58	183	--	33	14
11	Shyampur	--	232	192	--	--	791	406	588	5	187	--	65	1
12	Gobardhanpur	--	144	108	--	--	699	403	498	30	165	1	49	5
13	Baziganj	--	65	49	--	--	518	315	389	54	51	--	27	1
14	Bhagwant Nagar Paschim	--	249	201	--	--	365	220	329	8	81	--	111	--
15	Bhagwant Nagar Purvi	--	120	97	--	--	532	263	450	5	147	--	82	--
1050	Bilgram M.B.	--	1352	1022	--	--	4866	2660	5433	166	1431	7	1038	19
1	Chauraha Tahsil	--	265	197	--	--	677	378	640	33	80	--	95	2
2	Kasupet	--	88	73	--	--	325	158	419	8	99	--	106	--
3	Saiyad Bada	--	49	41	--	--	359	180	408	9	130	1	54	--
4	Maidanpura Uttari	--	77	49	--	--	225	178	344	12	76	--	71	1
5	Maidanpura Dakshini	--	154	140	--	--	156	68	281	5	50	1	75	1
6	Qazipura	--	37	27	--	--	220	138	372	8	141	--	113	4
7	Khurdpura	--	7	2	--	--	322	209	399	11	41	--	47	1
8	Malkanth Purvi	--	48	38	--	--	327	131	369	17	164	3	76	5
9	Malkanth Paschimi	--	142	115	--	--	455	218	476	20	147	2	95	3
10	Khatrana	--	34	26	--	--	601	410	413	30	49	--	22	--
11	Sulahada Uttari	--	115	89	--	--	448	228	456	8	109	--	112	2
12	Sulahada Dakshini	--	75	47	--	--	312	181	274	2	29	--	80	--
13	Rafaiyatganj Uttari	--	233	154	--	--	282	113	338	3	142	--	60	--
14	Rafaiyatganj Dakshini	--	28	24	--	--	157	70	244	--	174	--	32	--

नगरीय प्राथमिक जनगणना सार

URBAN PRIMARY CENSUS ABSTRACT

1	2	3	24	25	26	27	28	29	30	31	32	33
2	Farrash Uttari	--	10	--	--	--	--	--	2	1	1	--
3	Kanungoyan	--	--	--	--	--	1	--	8	--	2	--
4	Mishrana	--	11	--	--	--	20	--	4	--	1	--
5	Sagar Talab	--	--	--	--	--	--	--	2	--	3	--
6	Kannauz Paschimi	--	--	--	--	--	3	--	1	--	--	--
7	Kannauz Purvi & Archjan	--	1	--	--	--	--	--	52	--	14	--
8	Lalvir	--	--	--	--	--	39	2	--	--	--	--
9	Banzara	--	4	--	--	--	1	--	30	2	--	--
10	Saiyad Bada & Maulvi	--	2	2	--	--	--	--	12	10	--	--
1030	Mallawan M.B.	--	36	--	3	--	1427	135	427	49	81	--
1	Mohiuddinpur Purvi	--	10	--	--	--	1	1	9	1	--	--
2	Mohiuddinpur Central	--	--	--	--	--	130	--	7	--	--	--
3	Mohiuddinpur Paschim	--	2	--	--	--	199	2	70	5	2	--
4	Nasarat Nagar	--	6	--	--	--	350	71	46	--	--	--
5	Mirzapur Uttari	--	--	--	--	--	268	22	39	2	2	--
6	Gangarampur Uttari	--	--	--	--	--	208	14	18	1	1	--
7	Gangarampur Central	--	9	--	--	--	42	4	23	--	21	--
8	Gangarampur Paschim	--	2	--	--	--	54	8	48	7	1	--
9	Bandipur Central	--	1	--	--	--	17	2	35	--	1	--
10	Bandipur Dakshini	--	5	--	--	--	13	--	38	4	2	--
11	Shyampur	--	--	--	2	--	64	--	23	--	43	--
12	Gobardhanpur	--	1	--	--	--	3	1	14	2	--	--
13	Baziganj	--	--	--	1	--	28	10	37	27	1	--
14	Bhagwant Nagar Paschim	--	--	--	--	--	37	--	8	--	3	--
15	Bhagwant Nagar Purvi	--	--	--	--	--	13	--	12	--	4	--
1050	Bilgram M.B.	--	25	--	--	--	82	22	462	15	123	--
1	Chauraha Tahsil	--	11	--	--	--	4	2	53	--	3	--
2	Kasupet	--	3	--	--	--	9	4	42	--	13	--
3	Saiyad Bada	--	--	--	--	--	3	--	23	--	21	--
4	Maidanpura Uttari	--	--	--	--	--	3	7	33	--	18	--
5	Maidanpura Dakshini	--	--	--	--	--	4	2	32	1	8	--
6	Qazipura	--	2	--	--	--	2	--	22	1	26	--
7	Khurdpura	--	1	--	--	--	4	--	69	6	18	--
8	Malkanth Purvi	--	1	--	--	--	7	--	25	4	2	--
9	Malkanth Paschimi	--	2	--	--	--	6	2	47	--	--	--
10	Khatrana	--	1	--	--	--	2	1	31	3	7	--
11	Sulahada Uttari	--	2	--	--	--	15	--	19	--	1	--
12	Sulahada Dakshini	--	--	--	--	--	11	1	47	--	6	--
13	Rafaiyatganj Uttari	--	2	--	--	--	12	3	13	--	--	--
14	Rafaiyatganj Dakshini	--	--	--	--	--	--	--	6	--	--	--

नगरीय प्राथमिक जनगणना सार

URBAN PRIMARY CENSUS ABSTRACT

1	2	3	34	35	36	37	38	39	40	41	42	43
2	Farrash Uttari	--	9	--	--	--	29	2	--	--	304	517
3	Kanungoyan	--	38	1	3	--	38	2	--	--	219	445
4	Mishrana	--	28	1	4	--	30	5	--	--	344	530
5	Sagar Talab	--	4	--	--	--	61	--	--	--	305	446
6	Kannauz Paschimi	--	7	--	1	--	20	2	--	--	228	425
7	Kannauz Purvi & Archjan	--	76	--	3	--	24	--	--	--	294	500
8	Lalvir	--	42	--	--	--	5	--	--	--	282	501
9	Banzara	--	56	--	6	--	37	1	--	5	261	405
10	Saiyad Bada & Maulvi	--	35	1	6	--	9	2	--	--	318	530
1030	Mallawan M.B.	--	955	17	115	--	1065	106	--	66	7676	12147
1	Mohiuddinpur Purvi	--	14	--	6	--	47	2	--	2	325	602
2	Mohiuddinpur Central	--	67	1	6	--	93	3	--	--	456	893
3	Mohiuddinpur Paschim	--	60	--	8	--	53	4	--	--	506	873
4	Nasarat Nagar	--	37	1	3	--	39	1	--	--	762	1166
5	Mirzapur Uttari	--	56	--	14	--	49	3	--	3	805	1146
6	Gangarampur Uttari	--	49	--	19	--	60	--	--	43	547	867
7	Gangarampur Central	--	78	--	15	--	108	11	--	12	563	794
8	Gangarampur Paschim	--	57	--	5	--	48	--	--	--	352	545
9	Bandipur Central	--	12	--	9	--	36	3	--	--	435	688
10	Bandipur Dakshini	--	36	2	2	--	54	38	--	1	406	637
11	Shyampur	--	60	--	11	--	133	4	--	--	727	1085
12	Gobardhanpur	--	143	11	7	--	116	10	--	3	519	829
13	Baziganj	--	135	1	5	--	104	15	--	2	445	644
14	Bhagwant Nagar Paschim	--	34	--	2	--	53	8	--	--	327	554
15	Bhagwant Nagar Purvi	--	117	1	3	--	72	4	--	--	501	824
1050	Bilgram M.B.	--	1025	2	161	--	1086	101	19	113	5758	9249
1	Chauraha Tahsil	--	155	--	23	--	216	29	--	--	667	1014
2	Kasupet	--	56	--	20	--	71	4	--	--	333	614
3	Saiyad Bada	--	61	--	12	--	104	8	14	15	486	796
4	Maidanpura Uttari	--	74	--	4	--	65	4	1	8	314	544
5	Maidanpura Dakshini	--	41	--	4	--	67	--	3	6	328	520
6	Qazipura	--	25	--	8	--	33	3	--	--	382	708
7	Khurdpura	--	120	--	9	--	90	4	--	--	414	723
8	Malkanth Purvi	--	33	1	14	--	47	4	--	17	324	537
9	Malkanth Paschimi	--	99	--	12	--	68	13	--	--	545	841
10	Khatrana	--	144	--	11	--	146	26	--	2	542	795
11	Sulahada Uttari	--	79	1	28	--	91	5	--	24	467	698
12	Sulahada Dakshini	--	48	--	8	--	45	1	1	31	315	408
13	Rafaiyatganj Uttari	--	66	--	7	--	36	--	--	10	347	563
14	Rafaiyatganj Dakshini	--	24	--	1	--	7	--	--	--	294	488

नगरीय प्राथमिक जनगणना सार

URBAN PRIMARY CENSUS ABSTRACT

1	2	3	4	5	6	7	8	9	10	11
1060	Sandi M.B.	--	2631	2753	18955	10242	8713	3582	1930	1652
1	Navabganj Purvi	--	260	280	1601	855	746	301	156	145
2	Navabganj Uttari Paschimi	--	170	191	1261	659	602	245	131	114
3	Navabganj Dakshini Pashimi	--	184	187	1174	666	508	154	92	62
4	Salamullaganj Uttari	--	186	188	1518	811	707	333	179	154
5	Salamullaganj Dakshini	--	252	255	1810	997	813	307	170	137
6	Nausahara	--	207	227	1600	872	728	299	163	136
7	Munshiganj Purvi	--	142	155	1031	574	457	191	96	95
8	Munshiganj Paschimi & Bhatpuri	--	207	208	1340	716	624	265	151	114
9	Saiyadbada Kazi Tola	--	198	205	1664	890	774	366	205	161
10	Khalsha	--	217	225	1617	836	781	332	163	169
11	Raitola	--	206	206	1412	783	629	232	130	102
12	Khidkiyapirzada Raitola Balanc	--	165	186	1310	713	597	259	138	121
13	Auladganj	--	237	240	1617	870	747	298	156	142
1100	Madhoganj T.A.	--	1271	1328	8723	4648	4075	1534	817	717
1	Ahata (Patel Nagar)	--	244	244	1507	836	671	244	127	117
2	Mishrana (Subhash Nagar)	--	134	161	1107	577	530	207	120	87
3	Bazaza (Gandhi Nagar)	--	52	53	355	188	167	59	31	28
4	Baraiyan Tola (Gokhle Nagar)	--	94	95	711	366	345	123	59	64
5	Nazahai (Annapurna Nagar)	--	213	213	1348	712	636	231	123	108
6	Chamraudha (Ambedkar Nagar)	--	141	143	882	477	405	176	95	81
7	Upadhyana (Azad Nagar)	--	137	137	1016	536	480	180	108	72
8	Naushara (Nehru Nagar)	--	139	144	944	499	445	176	82	94
9	Darjiyana (Kidvai Nagar)	--	117	138	853	457	396	138	72	66
1120	Kursath T.A.	--	827	848	5126	2764	2362	898	478	420
1	Gandhi Nagar	--	120	123	814	449	365	144	75	69
2	Javahar Nagar	--	86	86	531	286	245	94	44	50
3	Azad Nagar	--	102	102	652	350	302	111	61	50
4	Ram Nagar	--	98	98	572	296	276	140	73	67
5	Rajendra Nagar	--	60	60	430	236	194	53	30	23
6	Pant Nagar	--	98	112	628	332	296	118	69	49
7	Ashok Nagar	--	81	83	458	243	215	88	46	42
8	Gauri Nagar	--	83	85	461	243	218	70	35	35
9	Patel Nagar	--	99	99	580	329	251	80	45	35
1020	Sandila M.B.	--	4907	5420	38605	20382	18223	7735	4086	3649
1	Malkana Uttari Area	--	368	407	3115	1662	1453	667	338	329
2	Malkana Dakshini Area	--	177	199	1685	902	783	341	188	153
3	Malkana Dakshini Ni. Area	--	284	331	2468	1357	1111	515	303	212
4	Asharaf Tola Uttari Area	--	291	313	2053	1076	977	415	227	188
5	Asharaf Tola Purvi	--	273	307	2319	1208	1111	383	194	189

नगरीय प्राथमिक जनगणना सार

URBAN PRIMARY CENSUS ABSTRACT

1	2	3	12	13	14	15	16	17	18	19	20	21	22	23
1060	Sandi M.B.	--	1157	910	--	--	4525	2442	4936	219	1162	18	662	21
1	Navabganj Purvi	--	239	175	--	--	465	316	381	11	69	3	61	1
2	Navabganj Uttari Paschimi	--	128	104	--	--	387	254	322	11	33	1	8	2
3	Navabganj Dakshini Pashimi	--	68	67	--	--	367	192	327	15	54	--	84	2
4	Salamullaganj Uttari	--	60	49	--	--	240	100	381	4	251	3	9	--
5	Salamullaganj Dakshini	--	8	4	--	--	311	127	444	14	149	1	61	--
6	Nausahara	--	71	51	--	--	465	284	414	24	71	--	76	--
7	Munshiganj Purvi	--	195	151	--	--	228	120	328	38	17	--	25	11
8	Munshiganj Paschimi & Bhatpuri	--	46	41	--	--	358	243	324	24	36	1	67	3
9	Saiyadbada Kazi Tola	--	73	45	--	--	298	117	422	31	153	5	91	1
10	Khalsha	--	52	57	--	--	450	281	420	21	60	--	49	--
11	Raitola	--	35	32	--	--	210	46	415	1	171	1	54	--
12	Khidkiyapirzada Raitola Balanc	--	29	18	--	--	352	159	334	16	25	2	32	1
13	Auladganj	--	153	116	--	--	394	203	424	9	73	1	45	--
1100	Madhoganj T.A.	--	481	426	--	--	2527	1735	2141	127	261	18	112	2
1	Ahata (Patel Nagar)	--	151	132	--	--	407	170	404	10	111	4	2	1
2	Mishrana (Subhash Nagar)	--	17	18	--	--	390	315	276	26	11	--	--	--
3	Bazaza (Gandhi Nagar)	--	--	--	--	--	131	103	83	5	10	--	--	--
4	Baraiyan Tola (Gokhle Nagar)	--	--	--	--	--	155	180	147	4	20	--	4	--
5	Nazahai (Annapurna Nagar)	--	21	21	--	--	488	353	335	14	19	--	30	--
6	Chamraudha (Ambedkar Nagar)	--	156	139	--	--	114	39	238	27	46	14	67	--
7	Upadhyana (Azad Nagar)	--	9	10	--	--	374	287	227	9	12	--	2	1
8	Naushara (Nehru Nagar)	--	98	77	--	--	218	137	219	23	11	--	3	--
9	Darjiyana (Kidvai Nagar)	--	29	29	--	--	250	151	212	9	21	--	4	--
1120	Kursath T.A.	--	456	351	--	--	1696	990	1463	61	929	3	271	36
1	Gandhi Nagar	--	122	92	--	--	266	116	229	4	111	--	92	1
2	Javahar Nagar	--	110	89	--	--	181	83	162	19	134	--	2	18
3	Azad Nagar	--	22	14	--	--	233	146	186	9	133	2	2	--
4	Ram Nagar	--	101	79	--	--	127	80	170	12	92	1	47	10
5	Rajendra Nagar	--	--	--	--	--	204	138	91	1	60	--	--	--
6	Pant Nagar	--	9	7	--	--	229	153	168	2	95	--	28	--
7	Ashok Nagar	--	39	41	--	--	151	95	125	9	77	--	29	7
8	Gauri Nagar	--	14	6	--	--	161	100	125	3	93	--	9	--
9	Patel Nagar	--	39	23	--	--	144	79	207	2	134	--	62	--
1020	Sandila M.B.	--	1509	1365	--	--	9251	5296	10053	1036	1206	175	781	117
1	Malkana Uttari Area	--	26	25	--	--	785	401	832	104	73	4	74	5
2	Malkana Dakshini Area	--	37	24	--	--	393	234	461	42	63	--	72	13
3	Malkana Dakshini Ni. Area	--	140	109	--	--	534	241	715	29	80	1	170	5
4	Asharaf Tola Uttari Area	--	137	128	--	--	539	361	568	51	58	2	27	8
5	Asharaf Tola Purvi	--	31	26	--	--	527	275	638	67	30	--	26	1

नगरीय प्राथमिक जनगणना सार

URBAN PRIMARY CENSUS ABSTRACT

1	2	3	24	25	26	27	28	29	30	31	32	33
1060	Sandi M.B.	--	32	1	--	--	143	43	309	23	151	1
1	Navabganj Purvi	--	--	--	--	--	--	1	20	2	5	--
2	Navabganj Uttari Paschimi	--	1	--	--	--	30	5	14	--	--	--
3	Navabganj Dakshini Pashimi	--	2	--	--	--	4	1	20	4	2	--
4	Salamullaganj Uttari	--	--	--	--	--	5	--	11	--	24	--
5	Salamullaganj Dakshini	--	1	--	--	--	14	--	23	1	4	--
6	Nausahara	--	17	--	--	--	1	1	17	6	--	--
7	Munshiganj Purvi	--	4	--	--	--	5	8	51	7	28	--
8	Munshiganj Paschimi & Bhatpuri	--	--	--	--	--	--	1	20	--	19	--
9	Saiyadbada Kazi Tola	--	--	--	--	--	61	14	25	--	8	1
10	Khalsha	--	3	1	--	--	6	5	56	1	4	--
11	Raitola	--	2	--	--	--	12	--	8	--	25	--
12	Khidkiyapirzada Raitola Balanc	--	1	--	--	--	5	7	27	2	8	--
13	Auladganj	--	1	--	--	--	--	--	17	--	24	--
1100	Madhoganj T.A.	--	6	--	--	--	197	42	165	7	32	--
1	Ahata (Patel Nagar)	--	--	--	--	--	82	2	27	1	4	--
2	Mishrana (Subhash Nagar)	--	1	--	--	--	39	11	31	2	11	--
3	Bazaza (Gandhi Nagar)	--	--	--	--	--	1	--	9	--	--	--
4	Baraiyan Tola (Gokhle Nagar)	--	--	--	--	--	5	--	23	--	--	--
5	Nazahai (Annapurna Nagar)	--	--	--	--	--	22	5	9	1	2	--
6	Chamraudha (Ambedkar Nagar)	--	--	--	--	--	10	5	14	1	1	--
7	Upadhyana (Azad Nagar)	--	--	--	--	--	--	--	10	1	--	--
8	Naushara (Nehru Nagar)	--	4	--	--	--	25	18	25	--	1	--
9	Darjiyana (Kidvai Nagar)	--	1	--	--	--	13	1	17	1	13	--
1120	Kursath T.A.	--	11	--	--	--	14	4	11	--	4	--
1	Gandhi Nagar	--	--	--	--	--	--	--	2	--	--	--
2	Javahar Nagar	--	--	--	--	--	--	--	4	--	1	--
3	Azad Nagar	--	--	--	--	--	6	2	--	--	--	--
4	Ram Nagar	--	6	--	--	--	--	--	1	--	1	--
5	Rajendra Nagar	--	--	--	--	--	--	--	--	--	--	--
6	Pant Nagar	--	--	--	--	--	5	--	1	--	--	--
7	Ashok Nagar	--	5	--	--	--	--	--	2	--	1	--
8	Gauri Nagar	--	--	--	--	--	3	2	1	--	1	--
9	Patel Nagar	--	--	--	--	--	--	--	--	--	--	--
1020	Sandila M.B.	--	69	23	3	--	536	167	1397	147	190	1
1	Malkana Uttari Area	--	10	--	--	--	105	52	144	9	7	--
2	Malkana Dakshini Area	--	4	--	--	--	26	3	57	--	4	--
3	Malkana Dakshini Ni. Area	--	--	--	--	--	71	6	124	1	8	1
4	Asharaf Tola Uttari Area	--	3	--	--	--	16	25	132	--	33	--
5	Asharaf Tola Purvi	--	5	--	--	--	85	25	106	6	4	--

नगरीय प्राथमिक जनगणना सार

URBAN PRIMARY CENSUS ABSTRACT

1	2	3	34	35	36	37	38	39	40	41	42	43
1060	Sandi M.B.	--	1349	25	125	--	1003	87	21	45	5285	8449
1	Navabganj Purvi	--	107	--	8	--	111	4	12	6	462	729
2	Navabganj Uttari Paschimi	--	113	--	14	--	109	3	--	--	337	591
3	Navabganj Dakshini Pashimi	--	120	5	6	--	35	3	--	--	339	493
4	Salamullaganj Uttari	--	51	1	1	--	29	--	--	8	430	695
5	Salamullaganj Dakshini	--	129	--	8	--	55	12	--	6	553	793
6	Nausahara	--	90	1	31	--	111	16	--	--	458	704
7	Munshiganj Purvi	--	104	5	3	--	91	7	--	5	246	414
8	Munshiganj Paschimi & Bhatpuri	--	100	9	5	--	77	10	--	7	392	593
9	Saiyadbada Kazi Tola	--	27	--	3	--	54	10	--	5	468	738
10	Khalsha	--	112	3	22	--	108	11	8	4	408	756
11	Raitola	--	106	--	9	--	28	--	--	--	368	628
12	Khidkiyapirzada Raitola Balanc	--	136	--	7	--	93	4	--	1	379	580
13	Auladganj	--	154	1	8	--	102	7	1	3	445	735
1100	Madhoganj T.A.	--	855	7	73	1	440	50	10	5	2497	3943
1	Ahata (Patel Nagar)	--	87	--	7	--	84	2	--	1	432	660
2	Mishrana (Subhash Nagar)	--	126	--	11	--	46	13	--	--	301	504
3	Bazaza (Gandhi Nagar)	--	40	--	4	--	19	5	--	--	105	162
4	Baraiyan Tola (Gokhle Nagar)	--	76	1	--	--	19	3	--	--	219	341
5	Nazahai (Annapurna Nagar)	--	205	3	4	--	44	5	1	--	376	622
6	Chamraudha (Ambedkar Nagar)	--	53	2	6	--	41	5	3	4	236	374
7	Upadhyana (Azad Nagar)	--	151	--	4	--	48	7	--	--	309	471
8	Naushara (Nehru Nagar)	--	61	--	24	1	65	4	--	--	280	422
9	Darjiyana (Kidvai Nagar)	--	56	1	13	--	74	6	6	--	239	387
1120	Kursath T.A.	--	40	1	9	--	174	17	--	26	1301	2275
1	Gandhi Nagar	--	1	--	3	--	20	3	--	--	220	361
2	Javahar Nagar	--	4	--	1	--	16	1	--	--	124	226
3	Azad Nagar	--	7	--	--	--	38	5	--	--	164	293
4	Ram Nagar	--	14	1	--	--	9	--	--	26	126	238
5	Rajendra Nagar	--	--	--	1	--	30	1	--	--	145	193
6	Pant Nagar	--	12	--	1	--	26	2	--	--	164	294
7	Ashok Nagar	--	--	--	--	--	11	2	--	--	118	206
8	Gauri Nagar	--	1	--	2	--	15	1	--	--	118	215
9	Patel Nagar	--	1	--	1	--	9	2	--	--	122	249
1020	Sandila M.B.	--	2598	27	400	2	2873	377	26	124	10303	17063
1	Malkana Uttari Area	--	217	2	45	--	157	32	3	17	827	1332
2	Malkana Dakshini Area	--	104	2	10	--	121	24	--	--	441	741
3	Malkana Dakshini Ni. Area	--	111	--	19	--	132	15	--	--	642	1082
4	Asharaf Tola Uttari Area	--	79	--	35	--	185	16	2	--	506	926
5	Asharaf Tola Purvi	--	212	2	33	--	137	33	--	--	570	1044

नगरीय प्राथमिक जनगणना सार

URBAN PRIMARY CENSUS ABSTRACT

1	2	3	4	5	6	7	8	9	10	11
6	Asharaf Tola Dakshini Purvi	--	244	307	2132	1103	1029	420	216	204
7	Asharaf Tola Paschimi Area	--	419	431	3100	1629	1471	694	375	319
8	Asharaf Tola Paschimi Dakshini	--	253	272	1829	960	869	337	167	170
9	Asharaf Tola Dakshini Purvi	--	493	503	3929	2091	1838	805	445	360
10	Mahatvana Dakshini	--	398	441	3081	1635	1446	609	295	314
11	Mahatvana Purvi	--	303	357	2213	1186	1027	414	228	186
12	Mahatvana Paschmimi Side Purvi	--	227	241	1845	947	898	366	192	174
13	Mahatvana Paschim	--	213	272	1720	888	832	268	134	134
14	Mandai Paschim	--	332	364	2378	1271	1107	517	269	248
15	Mandai Purvi Uttari Area	--	372	387	2850	1497	1353	546	286	260
16	Mandai Purvi Dakshini Area	--	260	288	1888	970	918	438	229	209
1090	Kachhauna Patseni T.A.	--	1514	1712	10268	5594	4674	2099	1040	1059
1	Railwayganj Imlipur	--	394	462	2253	1275	978	447	240	207
2	Thakurganj Natpurwa	--	141	165	969	524	445	173	87	86
3	Tilak Nagar	--	108	128	876	448	428	161	78	83
4	Kachauna Bazar Purvi	--	196	204	1214	647	567	235	115	120
5	Kachauna Bazar Paschim	--	90	117	745	385	360	158	75	83
6	Ambedkar Nagar	--	128	146	921	521	400	203	108	95
7	Kashinagar	--	102	123	765	419	346	161	69	92
8	Sadar Bazar Patseni	--	106	108	830	444	386	184	91	93
9	Kachauna Patseni Chauraha	--	249	259	1695	931	764	377	177	200
1110	Beniganj T.A.	--	1010	1136	7385	3929	3456	1487	766	721
1	Kayasth Tola	--	93	113	685	351	334	129	65	64
2	Murau Tola	--	120	141	936	507	429	182	99	83
3	Chamaran Tola	--	82	107	674	335	339	147	72	75
4	Kabadian Tola	--	102	102	704	367	337	149	72	77
5	Bazar Tola	--	76	110	823	451	372	165	87	78
6	Siklin Tola	--	179	182	1138	617	521	232	124	108
7	Asharaf Tola	--	105	105	609	339	270	119	61	58
8	Tiwarin Tola	--	131	154	942	487	455	170	77	93
9	Ahibaran Tola	--	122	122	874	475	399	194	109	85

नगरीय प्राथमिक जनगणना सार

URBAN PRIMARY CENSUS ABSTRACT

1	2	3	12	13	14	15	16	17	18	19	20	21	22	23
6	Asharaf Tola Dakshini Purvi	--	59	66	--	--	647	447	542	16	23	--	4	--
7	Asharaf Tola Paschimi Area	--	183	161	--	--	644	317	755	77	97	--	54	1
8	Asharaf Tola Paschimi Dakshini	--	45	30	--	--	431	276	468	37	112	--	10	1
9	Asharaf Tola Dakshini Purvi	--	170	150	--	--	1036	604	927	36	163	2	43	--
10	Mahatvana Dakshini	--	45	46	--	--	811	459	790	61	33	--	3	--
11	Mahatvana Purvi	--	364	319	--	--	330	124	661	272	234	155	136	79
12	*Mahatvana Paschmimi Side Purvi*	--	*9*	*14*	--	--	*498*	*356*	*417*	*29*	*13*	--	*44*	*1*
13	Mahatvana Paschim	--	34	28	--	--	643	497	416	19	13	1	9	--
14	Mandai Paschim	--	40	43	--	--	552	265	610	32	46	--	24	--
15	Mandai Purvi Uttari Area	--	142	146	--	--	474	208	775	99	109	1	52	2
16	Mandai Purvi Dakshini Area	--	47	50	--	--	407	231	478	65	59	9	33	1
1090	Kachhauna Patseni T.A.	--	1267	1026	--	--	3034	1560	2708	96	603	11	375	16
1	Railwayganj Imlipur	--	281	224	--	--	863	430	563	27	36	--	7	--
2	Thakurganj Natpurwa	--	124	125	--	--	294	149	255	8	86	2	10	1
3	Tilak Nagar	--	62	59	--	--	282	175	222	2	67	--	18	--
4	Kachauna Bazar Purvi	--	9	9	--	--	361	187	313	8	85	1	20	--
5	Kachauna Bazar Paschim	--	6	8	--	--	229	153	182	7	30	--	1	--
6	Ambedkar Nagar	--	293	219	--	--	97	5	252	2	110	--	105	1
7	Kashinagar	--	206	166	--	--	124	34	254	5	35	2	148	2
8	Sadar Bazar Patseni	--	199	162	--	--	238	132	218	27	102	6	33	12
9	Kachauna Patseni Chauraha	--	87	54	--	--	546	295	449	10	52	--	33	--
1110	Beniganj T.A.	--	1062	916	--	--	1947	1052	1890	84	542	17	269	12
1	Kayasth Tola	--	49	47	--	--	221	149	170	17	37	3	19	3
2	Murau Tola	--	54	33	--	--	231	88	272	5	89	1	3	--
3	Chamaran Tola	--	217	218	--	--	134	48	166	8	92	3	6	2
4	Kabadian Tola	--	22	22	--	--	255	173	189	12	19	--	8	--
5	Bazar Tola	--	214	186	--	--	139	58	186	3	32	1	77	1
6	Siklin Tola	--	53	41	--	--	314	179	288	1	38	--	62	1
7	Asharaf Tola	--	213	169	--	--	152	67	159	6	85	1	23	2
8	Tiwarin Tola	--	32	24	--	--	344	239	256	28	50	6	34	3
9	Ahibaran Tola	--	208	176	--	--	157	51	204	4	100	2	37	--

नगरीय प्राथमिक जनगणना सार

URBAN PRIMARY CENSUS ABSTRACT

1	2	3	24	25	26	27	28	29	30	31	32	33
6	Asharaf Tola Dakshini Purvi	--	3	1	--	--	9	1	52	--	4	--
7	Asharaf Tola Paschimi Area	--	24	21	--	--	80	5	122	25	6	--
8	Asharaf Tola Paschimi Dakshini	--	1	1	--	--	3	--	31	--	9	--
9	Asharaf Tola Dakshini Purvi	--	2	--	--	--	28	1	117	2	9	--
10	Mahatvana Dakshini	--	--	--	2	--	24	12	61	--	4	--
11	Mahatvana Purvi	--	1	--	--	--	11	14	24	--	14	--
12	Mahatvana Paschmimi Side Purvi	--	3	--	1	--	9	1	36	7	16	--
13	Mahatvana Paschim	--	4	--	--	--	7	--	14	--	1	--
14	Mandai Paschim	--	--	--	--	--	13	--	93	24	14	--
15	Mandai Purvi Uttari Area	--	9	--	--	--	38	16	153	42	26	--
16	Mandai Purvi Dakshini Area	--	--	--	--	--	11	6	131	31	31	--
1090	Kachhauna Patseni T.A.	--	22	2	--	--	130	1	138	4	69	--
1	Railwayganj Imlipur	--	6	--	--	--	3	--	18	--	53	--
2	Thakurganj Natpurwa	--	3	--	--	--	50	--	2	--	2	--
3	Tilak Nagar	--	--	--	--	--	4	--	12	--	3	--
4	Kachauna Bazar Purvi	--	5	1	--	--	4	--	32	--	3	--
5	Kachauna Bazar Paschim	--	--	--	--	--	1	--	18	--	1	--
6	Ambedkar Nagar	--	--	--	--	--	--	--	10	1	1	--
7	Kashinagar	--	--	--	--	--	1	--	4	--	1	--
8	Sadar Bazar Patseni	--	4	1	--	--	--	--	--	2	1	--
9	Kachauna Patseni Chauraha	--	4	--	--	--	67	1	42	1	4	--
1110	Beniganj T.A.	--	15	--	--	--	63	3	158	3	9	--
1	Kayasth Tola	--	2	--	--	--	23	1	11	1	2	--
2	Murau Tola	--	1	--	--	--	30	--	30	--	2	--
3	Chamaran Tola	--	--	--	--	--	--	--	8	--	2	--
4	Kabadian Tola	--	2	--	--	--	--	--	17	2	1	--
5	Bazar Tola	--	3	--	--	--	--	--	19	--	--	--
6	Siklin Tola	--	--	--	--	--	--	--	20	--	--	--
7	Asharaf Tola	--	1	--	--	--	5	2	7	--	2	--
8	Tiwarin Tola	--	3	--	--	--	5	--	32	--	--	--
9	Ahibaran Tola	--	3	--	--	--	--	--	14	--	--	--

नगरीय प्राथमिक जनगणना सार
URBAN PRIMARY CENSUS ABSTRACT

1	2	3	34	35	36	37	38	39	40	41	42	43
6	Asharaf Tola Dakshini Purvi	--	329	1	17	--	101	13	--	--	561	1013
7	Asharaf Tola Paschimi Area	--	146	--	17	--	209	25	--	--	874	1394
8	Asharaf Tola Paschimi Dakshini	--	92	2	33	--	177	33	6	6	486	826
9	Asharaf Tola Dakshini Purvi	--	273	2	34	--	258	29	12	14	1152	1788
10	Mahatvana Dakshini	--	297	4	35	--	331	45	--	--	845	1385
11	Mahatvana Purvi	--	70	2	11	--	160	22	3	12	522	743
12	Mahatvana Paschmimi Side Purvi	--	114	2	18	--	163	18	--	--	530	869
13	Mahatvana Paschim	--	197	1	9	1	162	16	--	--	472	813
14	Mandai Paschim	--	162	--	41	--	217	8	--	--	661	1075
15	Mandai Purvi Uttari Area	--	116	4	29	--	243	34	--	38	722	1216
16	Mandai Purvi Dakshini Area	--	79	3	14	1	120	14	--	37	492	816
1090	Kachhauna Patseni T.A.	--	691	10	136	2	544	50	--	6	2886	4572
1	Railwayganj Imlipur	--	133	8	105	2	202	17	--	--	712	951
2	Thakurganj Natpurwa	--	53	--	2	--	47	5	--	--	269	437
3	Tilak Nagar	--	59	--	2	--	57	2	--	--	226	426
4	Kachauna Bazar Purvi	--	112	--	5	--	47	6	--	--	334	559
5	Kachauna Bazar Paschim	--	93	1	--	--	38	6	--	6	203	347
6	Ambedkar Nagar	--	7	--	3	--	16	--	--	--	269	398
7	Kashinagar	--	35	--	9	--	21	1	--	--	165	341
8	Sadar Bazar Patseni	--	50	--	9	--	19	6	--	--	226	359
9	Kachauna Patseni Chauraha	--	149	1	1	--	97	7	--	--	482	754
1110	Beniganj T.A.	--	493	7	23	--	318	42	--	--	2039	3372
1	Kayasth Tola	--	35	1	--	--	41	8	--	--	181	317
2	Murau Tola	--	37	--	2	--	78	4	--	--	235	424
3	Chamaran Tola	--	38	1	1	--	19	2	--	--	169	331
4	Kabadian Tola	--	103	1	2	--	37	9	--	--	178	325
5	Bazar Tola	--	24	1	5	--	26	--	--	--	265	369
6	Siklin Tola	--	123	--	3	--	42	--	--	--	329	520
7	Asharaf Tola	--	29	--	2	--	5	1	--	--	180	264
8	Tiwarin Tola	--	82	3	3	--	47	16	--	--	231	427
9	Ahibaran Tola	--	22	--	5	--	23	2	--	--	271	395

Hardoi

URBAN PRIMARY CENSUS ABSTRACT

APPENDIX – I

Total Population, Scheduled Caste/ Scheduled Tribe Population- Urban (Block wise)

Location Code	Name of the Town /	Total	Scheduled	Scheduled Tribe
1	2	3	4	5
	Ward No. 2	5662	442	-
	Ward No. 3	3313	131	-
	Ward No. 4	6142	891	-
	Ward No. 5	3017	27	-
	Ward No. 6	3364	42	-
	Ward No. 7	4525	542	-
	Ward No. 8	4958	992	-
	Ward No. 9	5459	788	-
	Ward No. 10	6435	163	-
	Ward No. 11	4789	344	-
	Ward No. 12	3227	95	-
	Ward No. 13	2471	39	-
	Ward No. 14	5193	269	-
	Ward No. 15	5603	541	-
	Ward No. 16	5503	313	-
	Ward No. 17	4638	659	-
	Ward No. 18	4547	422	-
	Ward No. 19	4021	682	-
25/30/II	**Shahabad M.B.**	**53657**	**4716**	-
	Ward No. 1	2762	289	-
	Ward No. 2	3670	270	-
	Ward No. 3	2095	172	-
	Ward No. 4	3659	154	-
	Ward No. 5	3429	167	-
	Ward No. 6	3202	492	-
	Ward No. 7	3663	540	-
	Ward No. 8	3279	155	-
	Ward No. 9	2537	104	-
	Ward No. 10	1877	38	-
	Ward No. 11	5208	367	-
	Ward No. 12	3064	44	-
	Ward No. 13	2884	430	-
	Ward No. 14	3379	516	-
	Ward No. 15	2186	425	-
	Ward No. 16	3436	77	-
	Ward No. 17	3327	476	-
25/30/III	**Sandila M.B.**	**38605**	**2824**	-
	Ward No. 1	3115	51	-
	Ward No. 2	1685	61	-
	Ward No. 3	2468	249	-
	Ward No. 4	2053	265	-
	Ward No. 5	2319	57	-
	Ward No. 6	2132	125	-
	Ward No. 7	3100	344	-
	Ward No. 8	1829	75	-
	Ward No. 9	3929	320	-
	Ward No. 10	3081	91	-
	Ward No. 11	2213	683	-
	Ward No. 12	1845	23	-

Hardoi

URBAN PRIMARY CENSUS ABSTRACT

APPENDIX – I

Total Population, Scheduled Caste/ Scheduled Tribe Population- Urban (Block wise)

Location Code	Name of the Town /	Total	Scheduled	Scheduled Tribe
1	2	3	4	5
	Ward No. 13	1720	62	-
	Ward No. 14	2378	83	-
	Ward No. 15	2850	288	-
	Ward No. 16	1888	97	-
25/30/IV	**Mallawan M.B.**	**26922**	**3191**	-
	Ward No. 1	1301	223	-
	Ward No. 2	1903	424	-
	Ward No. 3	1886	-	-
	Ward No. 4	2576	10	-
	Ward No. 5	2538	550	-
	Ward No. 6	1917	22	-
	Ward No. 7	1794	58	-
	Ward No. 8	1223	28	-
	Ward No. 9	1500	50	-
	Ward No. 10	1468	369	-
	Ward No. 11	2405	424	-
	Ward No. 12	1879	252	-
	Ward No. 13	1534	114	-
	Ward No. 14	1218	450	-
	Ward No. 15	1780	217	-
25/30/V	**Pihani M.B.**	**21047**	**1563**	-
	Ward No. 1	2329	214	-
	Ward No. 2	1259	60	-
	Ward No. 3	1547	173	-
	Ward No. 4	1974	12	-
	Ward No. 5	1749	87	-
	Ward No. 6	1126	-	-
	Ward No. 7	1648	15	-
	Ward No. 8	1391	104	-
	Ward No. 9	926	93	-
	Ward No. 10	1112	74	-
	Ward No. 11	1198	127	-
	Ward No. 12	1378	82	-
	Ward No. 13	1826	242	-
	Ward No. 14	1584	180	-
25/30/VI	**Bilgram M.B.**	**20738**	**2374**	-
	Ward No. 1	2354	462	-
	Ward No. 2	1374	161	-
	Ward No. 3	1728	90	-
	Ward No. 4	1223	126	-
	Ward No. 5	1143	294	-
	Ward No. 6	1470	64	-
	Ward No. 7	1547	9	-
	Ward No. 8	1264	86	-
	Ward No. 9	1882	257	-
	Ward No. 10	1782	60	-
	Ward No. 11	1653	204	-
	Ward No. 12	1031	122	-
	Ward No. 13	1261	387	-

Hardoi

URBAN PRIMARY CENSUS ABSTRACT

APPENDIX – I

Total Population, Scheduled Caste/ Scheduled Tribe Population- Urban (Block wise)

Location Code	Name of the Town /	Total	Scheduled	Scheduled Tribe
1	2	3	4	5
	Ward No. 14	1026	52	-
25/30/VII	**Sandi M.B.**	**18955**	**2067**	-
	Ward No. 1	1601	414	-
	Ward No. 2	1261	232	-
	Ward No. 3	1174	135	-
	Ward No. 4	1518	109	-
	Ward No. 5	1810	12	-
	Ward No. 6	1600	122	-
	Ward No. 7	1031	346	-
	Ward No. 8	1340	87	-
	Ward No. 9	1664	118	-
	Ward No. 10	1617	109	-
	Ward No. 11	1412	67	-
	Ward No. 12	1310	47	-
	Ward No. 13	1617	269	-
25/30/VIII	**Pali T.A.**	**12279**	**706**	-
	Ward No. 1	1131	56	-
	Ward No. 2	947	2	-
	Ward No. 3	1895	188	-
	Ward No. 4	917	67	-
	Ward No. 5	1008	94	-
	Ward No. 6	1656	33	-
	Ward No. 7	1344	8	-
	Ward No. 8	1116	33	-
	Ward No. 9	1301	49	-
	Ward No. 10	964	176	-
25/30/IX	**Gopamau T.A.**	**10255**	**1115**	-
	Ward No. 1	806	-	-
	Ward No. 2	141	202	-
	Ward No. 3	970	10	-
	Ward No. 4	1188	180	-
	Ward No. 5	1033	199	-
	Ward No. 6	907	227	-
	Ward No. 7	1082	120	-
	Ward No. 8	1036	177	-
	Ward No. 9	911	-	-
	Ward No. 10	1181	-	-
25/30/X	**Kachhauna Patseni T.A.**	**10268**	**2293**	-
	Ward No. 1	2253	505	-
	Ward No. 2	969	249	-
	Ward No. 3	876	121	-
	Ward No. 4	1214	18	-
	Ward No. 5	745	14	-
	Ward No. 6	921	512	-
	Ward No. 7	765	372	-
	Ward No. 8	830	361	-
	Ward No. 9	1695	141	-

Hardoi

URBAN PRIMARY CENSUS ABSTRACT

APPENDIX – I

Total Population, Scheduled Caste/ Scheduled Tribe Population- Urban (Block wise)

Location Code	Name of the Town /	Total	Scheduled	Scheduled Tribe
1	2	3	4	5
25/30/XI	**Madhoganj T.A.**	**8723**	**907**	-
	Ward No. 1	1507	283	-
	Ward No. 2	1107	35	-
	Ward No. 3	355	-	-
	Ward No. 4	711	-	-
	Ward No. 5	1348	42	-
	Ward No. 6	882	295	-
	Ward No. 7	1016	19	-
	Ward No. 8	944	175	-
	Ward No. 9	853	58	-
25/30/XII	**Beniganj T.A.**	**7385**	**1078**	-
	Ward No. 1	685	96	-
	Ward No. 2	936	87	-
	Ward No. 3	674	435	-
	Ward No. 4	704	44	-
	Ward No. 5	823	400	-
	Ward No. 6	1138	94	-
	Ward No. 7	609	382	-
	Ward No. 8	942	56	-
	Ward No. 9	874	384	q
25/30/XIII	**Kursath T.A.**	**5126**	**807**	-
	Ward No. 1	814	214	-
	Ward No. 2	531	199	-
	Ward No. 3	652	36	-
	Ward No. 4	572	180	-
	Ward No. 5	430	-	-
	Ward No. 6	628	16	-
	Ward No. 7	458	80	-
	Ward No. 8	461	20	-
	Ward No. 9	580	62	-

Note: - Enumerator block wise details not available.

454

परिशिष्ट- II

जिले का तहसील वार प्राथमिक जनगणना सार

लोकेशन कोड नं०	जिला/तहसील/ नगर समूह/ नगर/ कस्बा का नाम	योग/ ग्रामीण/ नगरीय	ग्राम का क्षेत्रफल हेक्टेयर में तथा नगर/वार्ड का क्षेत्रफल वर्ग कि.मी. में	आबाद आवासीय मकानों की संख्या	परिवारों की संख्या	कुल जनसंख्या (संस्थागत और बेघर जनसंख्या सहित)		
Location Code Number	Name of District/ Tahsil/ UA/ City/ Town	Total/ Rural/ Urban	Area of Village in Hectares & Town/Ward in Sq. Kms.	No. of Occupied Residential Houses	No. of Households	Total Population (Including Institutional and Houseless Population)		
						व्य० P	पु० M	स्त्री० F
1	2	3	4	5	6	7	8	9
	Hardoi District	T	594752.13	433288	465648	2747082	1510831	1236251
		R	594690.18	390217	417179	2424471	1338200	1086271
		U	61.95	43071	48469	322611	172631	149980
10	Shahabad	T	137714.81	92788	101468	605062	333350	271712
		R	137691.18	81900	88705	518079	286775	231304
		U	23.63	10888	12763	86983	46575	40408
101000	Shahabad M.B.		10.36	6581	8038	53657	28691	24966
104000	Pihani M.B.		10.36	2684	2877	21047	11263	9784
107000	Pali T.A.		2.91	1623	1848	12279	6621	5658
20	Hardoi	T	164722.73	126948	138542	798669	439732	358937
		R	164714	113435	123031	699763	386816	312947
		U	8.73	13513	15511	98906	52916	45990
100000	Hardoi M.B.		6.48	12217	14036	88651	47389	41262
108000	Gopamau T.A.		2.25	1296	1475	10255	5527	4728
30	Bilgram	T	149709.63	103118	106863	662436	366116	296320
		R	149686	91879	94936	581972	322881	259091
		U	23.63	11239	11927	80464	43235	37229
103000	Mallawan M.B.		11.43	3608	3799	26922	14371	12551
105000	Bilgram M.B.		5.18	2902	3199	20738	11210	9528
106000	Sandi M.B.		2.54	2631	2753	18955	10242	8713
110000	Madhoganj T.A.		0.73	1271	1328	8723	4648	4075
112000	Kursath T.A.**		3.75	827	848	5126	2764	2362
40	Sandila	T	142604.96	110434	118775	680915	371633	309282
		R	142599	103003	110507	624657	341728	282929
		U	5.96	7431	8268	56258	29905	26353
102000	Sandila M.B.		2.98	4907	5420	38605	20382	18223
109000	Kachhauna Patseni T.A.**		1.23	1514	1712	10268	5594	4674
111000	Beniganj T.A.		1.75	1010	1136	7385	3929	3456

APPENDIX - II

DISTRICT PRIMARY CENSUS ABSTRACT TAHSIL WISE

0-6 आयु समूह की कुल जनसंख्या			अनुसूचित जातियाँ			योग/ ग्रामीण/ नगरीय	जिला/तहसील/ नगर समूह/ नगर/ कस्बा का नाम	लोकेशन कोड नं०
Total Population in the age-group (0 - 6)			Scheduled Castes			Total/ Rural/ Urban	Name of District/ Tahsil/ UA/ City/ Town	Location Code Number
व्य० P	पु० M	स्त्री० F	व्य० P	पु० M	स्त्री० F			
10	11	12	13	14	15	3	2	1
532790	277044	255746	866580	479970	386610	T	Hardoi District	
471290	244882	226408	833315	461711	371604	R		
61500	32162	29338	33265	18259	15006	U		
117571	61273	56298	154603	85948	68655	T	Shahabad	10
99739	52040	47699	147618	82100	65518	R		
17832	9233	8599	6985	3848	3137	U		
10989	5723	5266	4716	2595	2121		Shahabad M.B.	101000
4252	2157	2095	1563	885	678		Pihani M.B.	104000
2591	1353	1238	706	368	338		Pali T.A.	107000
154673	80253	74420	319820	177381	142439	T	Hardoi	20
137615	71336	66279	310031	172021	138010	R		
17058	8917	8141	9789	5360	4429	U		
14850	7769	7081	8674	4729	3945		Hardoi M.B.	100000
2208	1148	1060	1115	631	484		Gopamau T.A.	108000
128278	67484	60794	136674	76886	59788	T	Bilgram	30
112989	59364	53625	127328	71673	55655	R		
15289	8120	7169	9346	5213	4133	U		
5123	2689	2434	3191	1767	1424		Mallawan M.B.	103000
4152	2206	1946	2374	1352	1022		Bilgram M.B.	105000
3582	1930	1652	2087	1157	910		Sandi M.B.	106000
1534	817	717	907	481	426		Madhoganj T.A.	110000
898	478	420	607	456	351		Kursath T.A.**	112000
132268	68034	64234	255483	139755	115728	T	Sandila	40
120947	62142	58805	248338	135917	112421	R		
11321	5892	5429	7145	3838	3307	U		
7735	4086	3649	2874	1509	1365		Sandila M.B.	102000
2099	1040	1059	2293	1267	1026		Kachhauna Patseni T.A.**	109000
1487	766	721	1978	1062	916		Beniganj T.A.	111000

परिशिष्ट- II

जिले का तहसील वार प्राथमिक जनगणना सार

लोकेशन कोड नं०	जिला/तहसील/ नगर समूह/ नगर/ कस्बा का नाम	योग/ ग्रामीण/ नगरीय	अनुसूचित जनजातियाँ			साक्षर			मुख्य काम करने वालों की औद्योगिक श्रेणी Industrial Category of Main Workers कुल मुख्य काम करने वाले		
Location Code Number	Name of District/ Tahsil/ UA/ City/ Town	Total/ Rural/ Urban	Scheduled Tribes			Literates			Total Main Workers (I-IX)		
			व्य० P	पुं० M	स्त्री० F	व्य० P	पु० M	स्त्री० F	व्य० P	पु० M	स्त्री० F
1	2	3	16	17	18	19	20	21	22	23	24
	Hardoi District	T	34	29	5	803773	610089	193684	852601	815860	36741
		R	34	29	5	660490	520001	140489	766346	733949	32397
		U	--	--	--	143283	90088	53195	86255	81911	4344
10	Shahabad	T	--	--	--	174105	133771	40334	186646	182928	3718
		R	--	--	--	142330	112673	29657	163002	160048	2954
		U	--	--	--	31775	21098	10677	23644	22880	764
101000	Shahabad M.B.		--	--	--	19419	12911	6508	14882	14332	550
104000	Pihani M.B.		--	--	--	7578	4928	2650	5521	5374	147
107000	Pali T.A.		--	--	--	4778	3259	1519	3241	3174	67
20	Hardoi	T	--	--	--	247561	185270	62291	242199	233915	8284
		R	--	--	--	190656	151399	39257	217034	210203	6831
		U	--	--	--	56905	33871	23034	25165	23712	1453
100000	Hardoi M.B.		--	--	--	54553	32219	22334	22345	20943	1402
108000	Gopamau T.A.		--	--	--	2352	1652	700	2820	2769	51
30	Bilgram	T	--	--	--	208956	156684	52272	200646	195265	5381
		R	--	--	--	176493	135797	40696	179067	174597	4470
		U	--	--	--	32463	20887	11576	21579	20668	911
103000	Mallawan M.B.		--	--	--	11022	7273	3749	7033	6695	338
105000	Bilgram M.B.		--	--	--	7526	4866	2660	5599	5433	166
106000	Sandi M.B.		--	--	--	6967	4525	2442	5155	4936	219
110000	Madhoganj T.A.		--	--	--	4262	2527	1735	2268	2141	127
112000	Kursath T.A.**		--	--	--	2686	1696	990	1524	1463	61
40	Sandila	T	34	29	5	173151	134364	38787	223110	203752	19358
		R	34	29	5	151011	120132	30879	207243	189101	18142
		U	--	--	--	22140	14232	7908	15867	14651	1216
102000	Sandila M.B.		--	--	--	14547	9251	5296	11089	10053	1036
109000	Kachhauna Patseni T.A.**		--	--	--	4594	3034	1560	2804	2708	96
111000	Beniganj T.A.		--	--	--	2999	1947	1052	1974	1890	84

APPENDIX - II

DISTRICT PRIMARY CENSUS ABSTRACT TAHSIL WISE

मुख्य काम करने वालों की औद्योगिक श्रेणी Industrial Category of Main Workers						योग/ ग्रामीण/ नगरीय	जिला/तहसील/ नगर समूह/ नगर/ कस्बा का नाम	लोकेशन कोड नं०
काश्तकार			खेतिहर मजदूर					
Cultivators			Agricultural Labourers			Total/ Rural/ Urban	Name of District/ Tahsil/ UA/ City/ Town	Location Code Number
(I)			(II)					
व्य० P	पु० M	स्त्री० F	व्य० P	पु० M	स्त्री० F			
25	26	27	28	29	30	3	2	1
629487	610507	18980	98171	89306	8865	T	Hardoi District	
613287	594656	18631	86895	78358	8537	R		
16200	15851	349	11276	10948	328	U		
138089	136332	1757	23886	23166	720	T	Shahabad	10
133126	131400	1726	18679	18016	663	R		
4963	4932	31	5207	5150	57	U		
2456	2436	20	3212	3176	36		Shahabad M.B.	101000
1381	1372	9	1364	1350	14		Pihani M.B.	104000
1126	1124	2	631	624	7		Pali T.A.	107000
168345	165135	3210	31507	29109	2398	T	Hardoi	20
165428	162284	3144	29849	27471	2378	R		
2917	2851	66	1658	1638	20	U		
1814	1761	53	873	854	19		Hardoi M.B.	100000
1103	1090	13	785	784	1		Gopamau T.A.	108000
158767	156784	1983	16524	15388	1136	T	Bilgram	30
153001	151067	1934	13683	12653	1030	R		
5766	5717	49	2841	2735	106	U		
1937	1934	3	680	652	28		Mallawan M,B.	103000
1438	1431	7	1057	1038	19		Bilgram M.B.	105000
1180	1162	18	683	662	21		Sandi M.B.	106000
279	261	18	114	112	2		Madhoganj T.A.	110000
932	929	3	307	271	36		Kursath T.A.**	112000
164286	152256	12030	26254	21643	4611	T	Sandila	40
161732	149905	11827	24684	20218	4466	R		
2554	2351	203	1570	1425	145	U		
1381	1206	175	898	781	117		Sandila M.B.	102000
614	603	11	391	375	16		Kachhauna Patseni T.A.**	109000
559	542	17	281	269	12		Beniganj T.A.	111000

परिशिष्ट- II

जिले का तहसील वार प्राथमिक जनगणना सार

लोकेशन कोड नं०	जिला/तहसील/ नगर समूह/ नगर/ कस्बा का नाम	योग/ ग्रामीण/ नगरीय	मुख्य काम करने वालों की औद्योगिक श्रेणी Industrial Category of Main Workers								
			पशुपालन, जंगलात में काम करना, मछली पकड़ना, शिकार और बागान, फलोद्यान और सम्बन्धित कार्यकलाप Livestock, Forestry, Fishing, Hunting and Plantation, Orchards & Allied activities (III)			खनन और उत्खनन Mining and Quarrying (IV)			पारिवारिक उद्योग में विनिर्माण, संसाधन, सर्विसिंग और मरम्मत V(अ) Manufacturing, Processing, Servicing and Repairs in Household Industry V(a)		
Location Code Number	Name of District/ Tahsil/ UA/ City/ Town	Total/ Rural/ Urban	व्य० P	पु० M	स्त्री० F	व्य० P	पु० M	स्त्री० F	व्य० P	पु० M	स्त्री० F
1	2	3	31	32	33	34	35	36	37	38	39
	Hardoi District	T	3633	3340	293	93	92	1	11461	9529	1932
		R	3034	2807	227	75	74	1	7029	5665	1364
		U	599	533	66	18	18	--	4432	3864	568
10	Shahabad	T	732	683	49	8	8	--	1873	1684	189
		R	586	562	24	5	5	--	1026	957	69
		U	146	121	25	3	3	--	847	727	120
101000	Shahabad M.B.		105	81	24	2	2	--	600	505	95
104000	Pihani M.B.		13	13	--	1	1	--	209	185	24
107000	Pali T.A.		28	27	1	--	--	--	38	37	1
20	Hardoi	T	1359	1262	97	33	32	1	2527	2163	364
		R	1148	1066	82	24	23	1	1951	1618	333
		U	211	196	15	9	9	--	576	545	31
100000	Hardoi M.B.		181	168	13	9	9	--	510	481	29
108000	Gopamau T.A.		30	28	2	--	--	--	66	64	2
30	Bilgram	T	670	646	24	6	6	--	4054	3229	825
		R	559	536	23	3	3	--	1945	1366	579
		U	111	110	1	3	3	--	2109	1863	246
103000	Mallawan M.B.		36	36	--	3	3	--	1562	1427	135
105000	Bilgram M.B.		25	25	--	--	--	--	104	82	22
106000	Sandi M.B.		33	32	1	--	--	--	186	143	43
110000	Madhoganj T.A.		6	6	--	--	--	--	239	197	42
112000	Kursath T.A.**		11	11	--	--	--	--	18	14	4
40	Sandila	T	872	749	123	46	46	--	3007	2453	554
		R	741	643	98	43	43	--	2107	1724	383
		U	131	106	25	3	3	--	900	729	171
102000	Sandila M.B.		92	69	23	3	3	--	703	536	167
109000	Kachhauna Patseni T.A.**		24	22	2	--	--	--	131	130	1
111000	Beniganj T.A.		15	15	--	--	--	--	66	63	3

APPENDIX - II

DISTRICT PRIMARY CENSUS ABSTRACT TAHSIL WISE

मुख्य काम करने वालों की औद्योगिक श्रेणी Industrial Category of Main Workers						योग/ ग्रामीण/ नगरीय	जिला/तहसील/ नगर समूह/ नगर/ करबा का नाम	लोकेशन कोड नं०
पारिवारिक उद्योग से भिन्न विर्निमाण, संसाधन, सर्विसिंग और मरम्मत V(ब)			निर्माण					
Manufacturing, Processing, Servicing and Repairs in other than Household Industry			Construction			Total/ Rural/ Urban	Name of District/ Tahsil/ UA/ City/ Town	Location Code Number
V(b)			(VI)					
व्य० P	पु० M	स्त्री० F	व्य० P	पु० M	स्त्री० F			
40	41	42	43	44	45	3	2	1
10921	10150	771	2751	2641	110	T	Hardoi District	
3777	3384	393	1142	1035	107	R		
7144	6766	378	1609	1606	3	U		
2752	2628	124	622	621	1	T	Shahabad	10
522	499	23	214	213	1	R		
2230	2129	101	408	408	--	U		
1678	1594	84	243	243	--		Shahabad M.B.	101000
331	316	15	137	137	--		Pihani M.B.	104000
221	219	2	28	28	--		Pali T.A.	107000
2713	2609	104	903	900	3	T	Hardoi	20
1114	1039	75	363	361	2	R		
1599	1570	29	540	539	1	U		
1436	1421	15	518	517	1		Hardoi M.B.	100000
163	149	14	22	22	--		Gopamau T.A.	108000
1980	1838	142	676	606	70	T	Bilgram	30
512	464	48	284	215	69	R		
1468	1374	94	392	391	1	U		
476	427	49	81	81	--		Mallawan M.B.	103000
477	462	15	123	123	--		Bilgram M.B.	105000
332	309	23	152	151	1		Sandi M.B.	106000
172	165	7	32	32	--		Madhoganj T.A.	110000
11	11	--	4	4	--		Kursath T.A.**	112000
3476	3075	401	550	514	36	T	Sandila	40
1629	1382	247	281	246	35	R		
1847	1693	154	269	268	1	U		
1544	1397	147	191	190	1		Sandila M.B.	102000
142	138	4	69	69	--		Kachhauna Patseni T.A.**	109000
161	158	3	9	9	--		Beniganj T.A.	111000

परिशिष्ट- II

जिले का तहसील वार प्राथमिक जनगणना सार

लोकेशन कोड नं०	जिला/तहसील/ नगर समूह/ नगर/ कस्बा का नाम	योग/ ग्रामीण/ नगरीय	मुख्य काम करने वालों की औद्योगिक श्रेणी Industrial Category of Main Workers								
			व्यापार और वाणिज्य			परिवहन, संग्रहण और संचार			अन्य सेवायें		
Location Code Number	Name of District/ Tahsil/ UA/ City/ Town	Total/ Rural/ Urban	Trade and Commerce			Transport, Storage & Communication			Other Services		
			(VII)			(VIII)			(IX)		
			व्य० P	पु० M	स्त्री० F	व्य० P	पु० M	स्त्री० F	व्य० P	पु० M	स्त्री० F
1	2	3	46	47	48	49	50	51	52	53	54
	Hardoi District	T	29545	28652	893	3961	3937	24	62578	57706	4872
		R	11244	10589	655	1219	1203	16	38644	36178	2466
		U	18301	18063	238	2742	2734	8	23934	21528	2406
10	Shahabad	T	5374	5308	66	1085	1074	11	12225	11424	801
		R	1490	1458	32	325	314	11	7029	6624	405
		U	3884	3850	34	760	760	--	5196	4800	396
101000	Shahabad M.B.		2680	2652	28	528	528	--	3378	3115	263
104000	Pihani M.B.		785	782	3	186	186	--	1114	1032	82
107000	Pali T.A.		419	416	3	46	46	--	704	653	51
20	Hardoi	T	10328	10092	236	1411	1405	6	23073	21208	1865
		R	4013	3885	128	476	473	3	12668	11983	685
		U	6315	6207	108	935	932	3	10405	9225	1180
100000	Hardoi M.B.		5972	5868	104	908	905	3	10124	8959	1165
108000	Gopamau T.A.		343	339	4	27	27	--	281	266	15
30	Bilgram	T	6265	5987	278	640	638	2	11064	10143	921
		R	1989	1763	226	156	155	1	6935	6375	560
		U	4276	4224	52	484	483	1	4129	3768	361
103000	Mallawan M.B.		972	955	17	115	115	--	1171	1065	106
105000	Bilgram M.B.		1027	1025	2	161	161	--	1187	1086	101
106000	Sandi M.B.		1374	1349	25	125	125	--	1090	1003	87
110000	Madhoganj T.A.		862	855	7	74	73	1	490	440	50
112000	Kursath T.A.**		41	40	1	9	9	--	191	174	17
40	Sandila	T	7578	7265	313	825	820	5	16216	14931	1285
		R	3752	3483	269	262	261	1	12012	11196	816
		U	3826	3782	44	563	559	4	4204	3735	469
102000	Sandila M.B.		2625	2598	27	402	400	2	3250	2873	377
109000	Kachhauna Patseni T.A.**		701	691	10	138	136	2	594	544	50
111000	Beniganj T.A.		500	493	7	23	23	--	360	318	42

APPENDIX - II

DISTRICT PRIMARY CENSUS ABSTRACT TAHSIL WISE

सीमांतिक काम करने वाले			काम न करने वाले			योग/ ग्रामीण/ नगरीय	जिला/तहसील/ नगर समूह/ नगर/ कस्बा का नाम	लोकेशन कोड नं०
Marginal Workers			Non-workers			Total/ Rural/ Urban	Name of District/ Tahsil/ UA/ City/ Town	Location Code Number
व्य० P	पु० M	स्त्री० F	व्य० P	पु० M	स्त्री० F			
55	56	57	58	59	60	3	2	1
27944	1590	26354	1866537	693381	1173156	T	Hardoi District	
27247	1468	25779	1630878	602783	1028095	R		
697	122	575	235659	90598	145061	U		
1844	209	1635	416572	150213	266359	T	Shahabad	10
1643	176	1467	353434	126551	226883	R		
201	33	168	63138	23662	39476	U		
187	29	158	38588	14330	24258		Shahabad M.B.	101000
6	2	4	15520	5887	9633		Pihani M.B.	104000
8	2	6	9030	3445	5585		Pali T.A.	107000
5034	294	4740	551436	205523	345913	T	Hardoi	20
4999	281	4718	477730	176332	301398	R		
35	13	22	73706	29191	44515	U		
27	11	16	66279	26435	39844		Hardoi M.B.	100000
8	2	6	7427	2756	4671		Gopamau T.A.	108000
3541	357	3184	458249	170494	287755	T	Bilgram	30
3236	307	2929	399669	147977	251692	R		
305	50	255	58580	22517	36063	U		
66	--	66	19823	7676	12147		Mallawan M.B.	103000
132	19	113	15007	5758	9249		Bilgram M.B.	105000
66	21	45	13734	5285	8449		Sandi M.B.	106000
15	10	5	6440	2497	3943		Madhoganj T.A.	110000
26	--	26	3576	1301	2275		Kursath T.A.**	112000
17525	730	16795	440280	167151	273129	T	Sandila	40
17369	704	16665	400045	151923	248122	R		
156	26	130	40235	15228	25007	U		
150	26	124	27366	10303	17063		Sandila M.B.	102000
6	--	6	7458	2886	4572		Kachhauna Patseni T.A.**	109000
--	--	--	5411	2039	3372		Beniganj T.A.	111000

परिशिष्ट- III

अनुसूचित जाति का जिला प्राथमिक जनगणना सार

लोकेशन कोड नं०	जिला/सामुदायिक विकास खण्ड/ नगर समूह/ शहर/ कस्बा का नाम	योग/ ग्रामीण/ नगरीय	अनुसूचित जातियों के सदस्यों के परिवारों की संख्या	कुल अनुसूचित जाति की जनसंख्या			0-6 आयु समूह में कुल अनुसूचित जाति की जनसंख्या		
Location Code Number	Name of District/ CD Block/ UA /City / Town	Total/ Rural/ Urban	No. of households with S.C. members	Total Scheduled Caste Population			Total Scheduled Caste Population in the age-group (0 - 6)		
				व्य० P	पु० M	स्त्री० F	व्य० P	पु० M	स्त्री० F
1	2	3	4	5	6	7	8	9	10
30	Hardoi District	T	157695	866580	479970	386610	174022	90293	83729
		R	152175	833315	461711	371604	167261	86705	80556
		U	5520	33265	18259	15006	6761	3588	3173
10	Bharkhani Dev. Block	T	4406	24318	13889	10429	4697	2451	2246
		R	4406	24318	13889	10429	4697	2451	2246
		U	--	--	--	--	--	--	--
20	Shahabad Dev. Block	T	5822	32139	17994	14145	6478	3373	3105
		R	5822	32139	17994	14145	6478	3373	3105
		U	--	--	--	--	--	--	--
30	Tondarpur Dev. Block	T	7815	44030	24050	19980	8782	4509	4273
		R	7815	44030	24050	19980	8782	4509	4273
		U	--	--	--	--	--	--	--
40	Pihani Dev. Block	T	8884	47131	26167	20964	9050	4695	4355
		R	8884	47131	26167	20964	9050	4695	4355
		U	--	--	--	--	--	--	--
50	Bawan Dev. Block	T	10187	54979	30666	24313	11236	5842	5394
		R	10187	54979	30666	24313	11236	5842	5394
		U	--	--	--	--	--	--	--
60	Hariyawan Dev. Block	T	8906	48346	26907	21439	9609	5013	4596
		R	8906	48346	26907	21439	9609	5013	4596
		U	--	--	--	--	--	--	--
70	Tadiyawan Dev. Block	T	11000	56848	31451	25397	11578	5942	5636
		R	11000	56848	31451	25397	11578	5942	5636
		U	--	--	--	--	--	--	--
80	Sursa Dev. Block	T	12647	71095	39554	31541	14433	7469	6964
		R	12647	71095	39554	31541	14433	7469	6964
		U	--	--	--	--	--	--	--
90	Ahrori Dev. Block	T	14129	78763	43443	35320	15841	8164	7677
		R	14129	78763	43443	35320	15841	8164	7677
		U	--	--	--	--	--	--	--
100	Harpalpur Dev. Block	T	3028	17966	10271	7695	3549	1948	1601
		R	3028	17966	10271	7695	3549	1948	1601
		U	--	--	--	--	--	--	--
110	Sandi Dev. Block	T	4127	22651	12866	9785	4472	2383	2089
		R	4127	22651	12866	9785	4472	2383	2089
		U	--	--	--	--	--	--	--
120	Bilgram Dev. Block	T	6926	38356	21654	16702	7758	4055	3703
		R	6926	38356	21654	16702	7758	4055	3703
		U	--	--	--	--	--	--	--
130	Madhoganj Dev. Block	T	5164	28836	16101	12735	5832	3042	2790
		R	5164	28836	16101	12735	5832	3042	2790
		U	--	--	--	--	--	--	--

APPENDIX - III

DISTRICT PRIMARY CENSUS ABSTRACT FOR SCHEDULED CASTES

साक्षर			मुख्य काम करने वालों की औद्योगिक श्रेणी Industrial Category of Main Workers						योग/ ग्रामीण/ नगरीय	जिला/सामुदायिक विकास खण्ड/ नगर समूह/ शहर/ कस्बा का नाम	लोकेशन कोड नं०
			कुल मुख्य काम करने वाले			काश्तकार					
Literates			Total Main Workers			Cultivators			Total/ Rural/ Urban	Name of District/ CD Block/ UA /City / Town	Location Code Number
			(I-IX)			(I)					
व्य० P	पु० M	स्त्री० F	व्य० P	पु० M	स्त्री० F	व्य० P	पु० M	स्त्री० F			
11	12	13	14	15	16	17	18	19	3	2	1
166575	144445	22130	278941	262503	16438	208315	199663	8652	T	Hardoi District	30
156971	137385	19586	269164	253574	15590	206273	197731	8542	R		
9604	7060	2544	9777	8929	848	2042	1932	110	U		
4706	4109	597	8016	7894	122	6458	6423	35	T	Bharkhani Dev. Block	10
4706	4109	597	8016	7894	122	6458	6423	35	R		
--	--	--	--	--	--	--	--	--	U		
6888	5898	990	10089	9880	209	7151	7055	96	T	Shahabad Dev. Block	20
6888	5898	990	10089	9880	209	7151	7055	96	R		
--	--	--	--	--	--	--	--	--	U		
7864	6991	873	15035	14025	1010	10987	10332	655	T	Tondarpur Dev. Block	30
7864	6991	873	15035	14025	1010	10987	10332	655	R		
--	--	--	--	--	--	--	--	--	U		
9435	8119	1316	14791	14600	191	12277	12185	92	T	Pihani Dev. Block	40
9435	8119	1316	14791	14600	191	12277	12185	92	R		
--	--	--	--	--	--	--	--	--	U		
10934	9429	1505	17109	16670	439	12258	12083	175	T	Bawan Dev. Block	50
10934	9429	1505	17109	16670	439	12258	12083	175	R		
--	--	--	--	--	--	--	--	--	U		
9811	8679	1132	15302	14827	475	11832	11601	231	T	Hariyawan Dev. Block	60
9811	8679	1132	15302	14827	475	11832	11601	231	R		
--	--	--	--	--	--	--	--	--	U		
10445	9209	1236	18215	17412	803	13584	13112	472	T	Tadiyawan Dev. Block	70
10445	9209	1236	18215	17412	803	13584	13112	472	R		
--	--	--	--	--	--	--	--	--	U		
14794	13077	1717	22039	21092	947	16359	15931	428	T	Sursa Dev. Block	80
14794	13077	1717	22039	21092	947	16359	15931	428	R		
--	--	--	--	--	--	--	--	--	U		
14195	12623	1572	25220	23742	1478	18944	18250	694	T	Ahrori Dev. Block	90
14195	12623	1572	25220	23742	1478	18944	18250	694	R		
--	--	--	--	--	--	--	--	--	U		
3241	2781	460	5822	5741	81	4409	4390	19	T	Harpalpur Dev. Block	100
3241	2781	460	5822	5741	81	4409	4390	19	R		
--	--	--	--	--	--	--	--	--	U		
4366	3761	605	7278	7122	156	5902	5863	39	T	Sandi Dev. Block	110
4366	3761	605	7278	7122	156	5902	5863	39	R		
--	--	--	--	--	--	--	--	--	U		
7625	6601	1024	11913	11584	329	9784	9582	202	T	Bilgram Dev. Block	120
7625	6601	1024	11913	11584	329	9784	9582	202	R		
--	--	--	--	--	--	--	--	--	U		
5840	5009	831	9121	8727	394	6872	6719	153	T	Madhoganj Dev.	130
5840	5009	831	9121	8727	394	6872	6719	153	R		
--	--	--	--	--	--	--	--	--	U		

परिशिष्ट- III

अनुसूचित जाति का जिला प्राथमिक जनगणना सार

लोकेशन कोड नं०	जिला/सामुदायिक विकास खण्ड/ नगर समूह/ शहर/ कस्बा का नाम	योग/ ग्रामीण/ नगरीय	मुख्य काम करने वालों Industrial Category								
			खेतिहर मजदूर			पशुपालन, जंगलात में काम करना, मछली पकड़ना, शिकार और बागान, फलोद्यान और संबन्धित कार्यकलाप			खनन और उत्खनन		
Location Code Number	Name of District/ CD Block/ UA /City / Town	Total/ Rural/ Urban	Agricultural Labourers			Livestock, Forestry, Fishing, Hunting and Plantation, Orchards & Allied activities			Mining and Quarrying		
			(II)			(III)			(IV)		
			व्य० P	पु० M	स्त्री० F	व्य० P	पु० M	स्त्री० F	व्य० P	पु० M	स्त्री० F
1	2	3	20	21	22	23	24	25	26	27	28
30	Hardoi District	T	49599	43823	5776	1759	1644	115	94	92	2
		R	47045	41454	5591	1614	1510	104	82	80	2
		U	2554	2369	185	145	134	11	12	12	--
10	Bharkhani Dev. Block	T	1185	1147	38	55	54	1	6	6	--
		R	1185	1147	38	55	54	1	6	6	--
		U	--	--	--	--	--	--	--	--	--
20	Shahabad Dev. Block	T	2197	2122	75	107	106	1	3	2	1
		R	2197	2122	75	107	106	1	3	2	1
		U	--	--	--	--	--	--	--	--	--
30	Tondarpur Dev. Block	T	3269	2968	301	134	132	2	12	12	--
		R	3269	2968	301	134	132	2	12	12	--
		U	--	--	--	--	--	--	--	--	--
40	Pihani Dev. Block	T	1982	1929	53	56	55	1	--	--	--
		R	1982	1929	53	56	55	1	--	--	--
		U	--	--	--	--	--	--	--	--	--
50	Bawan Dev. Block	T	3503	3341	162	113	109	4	7	6	1
		R	3503	3341	162	113	109	4	7	6	1
		U	--	--	--	--	--	--	--	--	--
60	Hariyawan Dev. Block	T	2634	2441	193	114	107	7	1	1	--
		R	2634	2441	193	114	107	7	1	1	--
		U	--	--	--	--	--	--	--	--	--
70	Tadiyawan Dev. Block	T	3233	2984	249	96	86	10	5	5	--
		R	3233	2984	249	96	86	10	5	5	--
		U	--	--	--	--	--	--	--	--	--
80	Sursa Dev. Block	T	4352	3904	448	110	104	6	7	7	--
		R	4352	3904	448	110	104	6	7	7	--
		U	--	--	--	--	--	--	--	--	--
90	Ahrori Dev. Block	T	4718	4066	652	114	112	2	1	1	--
		R	4718	4066	652	114	112	2	1	1	--
		U	--	--	--	--	--	--	--	--	--
100	Harpalpur Dev. Block	T	1034	1001	33	68	65	3	1	1	--
		R	1034	1001	33	68	65	3	1	1	--
		U	--	--	--	--	--	--	--	--	--
110	Sandi Dev. Block	T	1087	995	92	43	42	1	11	11	--
		R	1087	995	92	43	42	1	11	11	--
		U	--	--	--	--	--	--	--	--	--
120	Bilgram Dev. Block	T	1561	1485	76	90	88	2	--	--	--
		R	1561	1485	76	90	88	2	--	--	--
		U	--	--	--	--	--	--	--	--	--
130	Madhoganj Dev.	T	1738	1573	165	68	61	7	2	2	--
		R	1738	1573	165	68	61	7	2	2	--
		U	--	--	--	--	--	--	--	--	--

APPENDIX - III

DISTRICT PRIMARY CENSUS ABSTRACT FOR SCHEDULED CASTES

की औद्योगिक श्रेणी of Main Workers									योग/ ग्रामीण/ नगरीय	जिला/सामुदायिक विकास खण्ड/ नगर समूह/ शहर/ कस्बा का नाम	लोकेशन कोड नं०
पारिवारिक उद्योग में विनिर्माण संसाधन, सर्विसिंग और मरम्मत कार्य V(अ)			पारिवारिक उद्योग से भिन्न विनिर्माण, संसाधन, सर्विसिंग और मरम्मत V(ब)			निर्माण					
Manufacturing, Processing, Servicing and Repairs in Household Industry V(a)			Manufacturing, Processing, Servicing and Repairs in other than Household Industry V(b)			Construction (VI)			Total/ Rural/ Urban	Name of District/ CD Block/ UA /City / Town	Location Code Number
व्य० P	पु० M	स्त्री० F	व्य० P	पु० M	स्त्री० F	व्य० P	पु० M	स्त्री० F			
29	30	31	32	33	34	35	36	37	3	2	1
2191	1791	400	1300	1202	98	683	677	6	T	Hardoi District	30
1741	1399	342	756	691	65	492	486	6	R		
450	392	58	544	511	33	191	191	--	U		
49	46	3	7	7	--	8	8	--	T	Bharkhani Dev. Block	10
49	46	3	7	7	--	8	8	--	R		
--	--	--	--	--	--	--	--	--	U		
85	78	7	26	25	1	56	56	--	T	Shahabad Dev. Block	20
85	78	7	26	25	1	56	56	--	R		
--	--	--	--	--	--	--	--	--	U		
68	63	5	43	42	1	8	8	--	T	Tondarpur Dev. Block	30
68	63	5	43	42	1	8	8	--	R		
--	--	--	--	--	--	--	--	--	U		
77	73	4	8	8	--	4	4	--	T	Pihani Dev. Block	40
77	73	4	8	8	--	4	4	--	R		
--	--	--	--	--	--	--	--	--	U		
277	244	33	79	76	3	24	24	--	T	Bawan Dev. Block	50
277	244	33	79	76	3	24	24	--	R		
--	--	--	--	--	--	--	--	--	U		
47	42	5	25	23	2	3	3	--	T	Hariyawan Dev. Block	60
47	42	5	25	23	2	3	3	--	R		
--	--	--	--	--	--	--	--	--	U		
110	103	7	60	57	3	164	164	--	T	Tadiyawan Dev. Block	70
110	103	7	60	57	3	164	164	--	R		
--	--	--	--	--	--	--	--	--	U		
78	72	6	83	82	1	47	47	--	T	Sursa Dev. Block	80
78	72	6	83	82	1	47	47	--	R		
--	--	--	--	--	--	--	--	--	U		
158	101	57	54	51	3	21	21	--	T	Ahrori Dev. Block	90
158	101	57	54	51	3	21	21	--	R		
--	--	--	--	--	--	--	--	--	U		
55	51	4	7	7	--	25	25	--	T	Harpalpur Dev. Block	100
55	51	4	7	7	--	25	25	--	R		
--	--	--	--	--	--	--	--	--	U		
32	32	--	2	2	--	1	1	--	T	Sandi Dev. Block	110
32	32	--	2	2	--	1	1	--	R		
--	--	--	--	--	--	--	--	--	U		
85	66	19	4	3	1	52	52	--	T	Bilgram Dev. Block	120
85	66	19	4	3	1	52	52	--	R		
--	--	--	--	--	--	--	--	--	U		
74	41	33	113	110	3	10	10	--	T	Madhoganj Dev.	130
74	41	33	113	110	3	10	10	--	R		
--	--	--	--	--	--	--	--	--	U		

परिशिष्ट- III

अनुसूचित जाति का जिला प्राथमिक जनगणना सार

लोकेशन कोड नं०	जिला/सामुदायिक विकास खण्ड/ नगर समूह/ शहर/ कस्बा का नाम	योग/ ग्रामीण/ नगरीय	मुख्य काम करने वालों की औद्योगिक श्रेणी Industrial Category of Main Workers								
			व्यापार और वाणिज्य			परिवहन, संग्रहण और संचार			अन्य सेवायें		
Location Code Number	Name of District/ CD Block/ UA /City / Town	Total/ Rural/ Urban	Trade and Commerce			Transport , Storage & Communication			Other Services		
			(VII)			(VIII)			(IX)		
			व्य० P	पु० M	स्त्री० F	व्य० P	पु० M	स्त्री० F	व्य० P	पु० M	स्त्री० F
1	2	3	38	39	40	41	42	43	44	45	46
30	Hardoi District	T	1828	1696	132	617	610	7	12555	11305	1250
		R	1259	1151	108	347	341	6	9555	8731	824
		U	569	545	24	270	269	1	3000	2574	426
10	Bharkhani Dev. Block	T	9	9	--	--	--	--	239	194	45
		R	9	9	--	--	--	--	239	194	45
		U	--	--	--	--	--	--	--	--	--
20	Shahabad Dev. Block	T	57	56	1	71	70	1	336	310	26
		R	57	56	1	71	70	1	336	310	26
		U	--	--	--	--	--	--	--	--	--
30	Tondarpur Dev. Block	T	38	36	2	--	--	--	476	432	44
		R	38	36	2	--	--	--	476	432	44
		U	--	--	--	--	--	--	--	--	--
40	Pihani Dev. Block	T	25	25	--	--	--	--	362	321	41
		R	25	25	--	--	--	--	362	321	41
		U	--	--	--	--	--	--	--	--	--
50	Bawan Dev. Block	T	125	121	4	12	12	--	711	654	57
		R	125	121	4	12	12	--	711	654	57
		U	--	--	--	--	--	--	--	--	--
60	Hariyawan Dev. Block	T	25	24	1	2	2	--	619	583	36
		R	25	24	1	2	2	--	619	583	36
		U	--	--	--	--	--	--	--	--	--
70	Tadiyawan Dev. Block	T	108	107	1	42	42	--	813	752	61
		R	108	107	1	42	42	--	813	752	61
		U	--	--	--	--	--	--	--	--	--
80	Sursa Dev. Block	T	130	122	8	85	84	1	788	739	49
		R	130	122	8	85	84	1	788	739	49
		U	--	--	--	--	--	--	--	--	--
90	Ahrori Dev. Block	T	153	138	15	29	29	--	1028	973	55
		R	153	138	15	29	29	--	1028	973	55
		U	--	--	--	--	--	--	--	--	--
100	Harpalpur Dev. Block	T	27	25	2	--	--	--	196	176	20
		R	27	25	2	--	--	--	196	176	20
		U	--	--	--	--	--	--	--	--	--
110	Sandi Dev. Block	T	21	21	--	1	1	--	178	154	24
		R	21	21	--	1	1	--	178	154	24
		U	--	--	--	--	--	--	--	--	--
120	Bilgram Dev. Block	T	40	39	1	11	11	--	286	258	28
		R	40	39	1	11	11	--	286	258	28
		U	--	--	--	--	--	--	--	--	--
130	Madhoganj Dev.	T	34	29	5	22	22	--	188	160	28
		R	34	29	5	22	22	--	188	160	28
		U	--	--	--	--	--	--	--	--	--

APPENDIX - III

DISTRICT PRIMARY CENSUS ABSTRACT FOR SCHEDULED CASTES

सीमांतिक काम करने वाले			काम न करने वाले			योग/ ग्रामीण/ नगरीय	जिला/सामुदायिक विकास खण्ड/ नगर समूह/ शहर/ करबा का नाम	लोकेशन कोड नं०
Marginal Workers			Non-workers			Total/ Rural/ Urban	Name of District/ CD Block/ UA /City / Town	Location Code Number
व्य० P	पु० M	स्त्री० F	व्य० P	पु० M	स्त्री० F			
47	48	49	50	51	52	3	2	1
13631	582	13049	574008	216885	357123	T	Hardoi District	30
13544	567	12977	550607	207570	343037	R		
87	15	72	23401	9315	14086	U		
178	15	163	16124	5980	10144	T	Bharkhani Dev. Block	10
178	15	163	16124	5980	10144	R		
--	--	--	--	--	--	U		
142	10	132	21908	8104	13804	T	Shahabad Dev. Block	20
142	10	132	21908	8104	13804	R		
--	--	--	--	--	--	U		
337	25	312	28658	10000	18658	T	Tondarpur Dev. Block	30
337	25	312	28658	10000	18658	R		
--	--	--	--	--	--	U		
66	19	47	32274	11548	20726	T	Pihani Dev. Block	40
66	19	47	32274	11548	20726	R		
--	--	--	--	--	--	U		
258	25	233	37612	13971	23641	T	Bawan Dev. Block	50
258	25	233	37612	13971	23641	R		
--	--	--	--	--	--	U		
448	13	435	32596	12067	20529	T	Hariyawan Dev. Block	60
448	13	435	32596	12067	20529	R		
--	--	--	--	--	--	U		
477	17	460	38156	14022	24134	T	Tadiyawan Dev. Block	70
477	17	460	38156	14022	24134	R		
--	--	--	--	--	--	U		
543	21	522	48513	18441	30072	T	Sursa Dev. Block	80
543	21	522	48513	18441	30072	R		
--	--	--	--	--	--	U		
1488	37	1451	52055	19664	32391	T	Ahrori Dev. Block	90
1488	37	1451	52055	19664	32391	R		
--	--	--	--	--	--	U		
77	8	69	12067	4522	7545	T	Harpalpur Dev. Block	100
77	8	69	12067	4522	7545	R		
--	--	--	--	--	--	U		
164	35	129	15209	5709	9500	T	Sandi Dev. Block	110
164	35	129	15209	5709	9500	R		
--	--	--	--	--	--	U		
347	25	322	26096	10045	16051	T	Bilgram Dev. Block	120
347	25	322	26096	10045	16051	R		
--	--	--	--	--	--	U		
46	--	46	19669	7374	12295	T	Madhoganj Dev.	130
46	--	46	19669	7374	12295	R		
--	--	--	--	--	--	U		

परिशिष्ट- III

अनुसूचित जाति का जिला प्राथमिक जनगणना सार

लोकेशन कोड नं०	जिला/सामुदायिक विकास खण्ड/ नगर समूह/ शहर/ कस्बा का नाम	योग/ ग्रामीण/ नगरीय	अनुसूचित जातियों के सदस्यों के परिवारों की संख्या	कुल अनुसूचित जाति की जनसंख्या			0-6 आयु समूह में कुल अनुसूचित जाति की जनसंख्या		
Location Code Number	Name of District/ CD Block/ UA /City / Town	Total/ Rural/ Urban	No. of households with S.C. members	Total Scheduled Caste Population			Total Scheduled Caste Population in the age-group (0 - 6)		
				व्य० P	पु० M	स्त्री० F	व्य० P	पु० M	स्त्री० F
1	2	3	4	5	6	7	8	9	10
140	Mallawan Dev. Block	T	3613	19519	10781	8738	3978	2065	1913
		R	3613	19519	10781	8738	3978	2065	1913
		U	--	--	--	--	--	--	--
150	Kothwan Dev. Block	T	10905	60472	33291	27181	12218	6369	5849
		R	10905	60472	33291	27181	12218	6369	5849
		U	--	--	--	--	--	--	--
160	Kachhauna Dev. Block	T	9277	52250	28632	23618	10633	5386	5247
		R	9277	52250	28632	23618	10633	5386	5247
		U	--	--	--	--	--	--	--
170	Behadar Dev. Block	T	11296	61782	33601	28181	12330	6440	5890
		R	11296	61782	33601	28181	12330	6440	5890
		U	--	--	--	--	--	--	--
180	Sandila Dev. Block	T	6838	35753	19520	16233	7228	3756	3472
		R	6838	35753	19520	16233	7228	3756	3472
		U	--	--	--	--	--	--	--
190	Bharawan Dev. Block	T	7205	38081	20873	17208	7559	3803	3756
		R	7205	38081	20873	17208	7559	3803	3756
		U	--	--	--	--	--	--	--
	Total Urban :		5520	33265	18259	15006	6761	3588	3173
	Hardoi M.B.		1440	8674	4729	3945	1667	870	797
	Shahabad M.B.		784	4716	2595	2121	997	513	484
	Sandila M.B.		462	2874	1509	1365	596	316	280
	Mallawan M.B.		501	3191	1767	1424	608	338	270
	Pihani M.B.		246	1563	885	678	326	175	151
	Bilgram M.B.		424	2374	1352	1022	478	256	222
	Sandi M.B.		345	2067	1157	910	481	293	188
	Pali T.A.		108	706	368	338	123	55	68
	Gopamau T.A.		192	1115	631	484	203	109	94
	Kachhauna Patseni T.A.**		414	2293	1267	1026	500	248	252
	Madhoganj T.A.		151	907	481	426	190	97	93
	Beniganj T.A.		311	1978	1062	916	427	225	202
	Kursath T.A.**		142	807	456	351	165	93	72

APPENDIX - III

DISTRICT PRIMARY CENSUS ABSTRACT FOR SCHEDULED CASTES

साक्षर			मुख्य काम करने वालों की औद्योगिक श्रेणी Industrial Category of Main Workers						योग/ ग्रामीण/ नगरीय	जिला/सामुदायिक विकास खण्ड/ नगर समूह/ शहर/ कस्बा का नाम	लोकेशन कोड नं०
			कुल मुख्य काम करने वाले			काश्तकार					
Literates			Total Main Workers (I-IX)			Cultivators (I)			Total/ Rural/ Urban	Name of District/ CD Block/ UA /City / Town	Location Code Number
व्य० P	पु० M	स्त्री० F	व्य० P	पु० M	स्त्री० F	व्य० P	पु० M	स्त्री० F			
11	12	13	14	15	16	17	18	19	3	2	1
4891	3924	967	6349	5824	525	4699	4442	257	T	Mallawan Dev. Block	140
4891	3924	967	6349	5824	525	4699	4442	257	R		
--	--	--	--	--	--	--	--	--	U		
10832	9643	1189	20093	18354	1739	16113	15113	1000	T	Kothwan Dev. Block	150
10832	9643	1189	20093	18354	1739	16113	15113	1000	R		
--	--	--	--	--	--	--	--	--	U		
9309	8122	1187	16432	15029	1403	12267	11688	579	T	Kachhauna Dev. Block	160
9309	8122	1187	16432	15029	1403	12267	11688	579	R		
--	--	--	--	--	--	--	--	--	U		
11028	9783	1245	20553	18402	2151	17442	15774	1668	T	Behadar Dev. Block	170
11028	9783	1245	20553	18402	2151	17442	15774	1668	R		
--	--	--	--	--	--	--	--	--	U		
5513	4892	621	12725	10837	1888	9084	7993	1091	T	Sandila Dev. Block	180
5513	4892	621	12725	10837	1888	9084	7993	1091	R		
--	--	--	--	--	--	--	--	--	U		
5254	4735	519	13062	11812	1250	9851	9195	656	T	Bharawan Dev. Block	190
5254	4735	519	13062	11812	1250	9851	9195	656	R		
--	--	--	--	--	--	--	--	--	U		
9604	7060	2544	9777	8929	848	2042	1932	110		Total Urban :	
3738	2489	1249	2296	2121	175	231	227	4		Hardoi M.B.	
1192	948	244	1463	1323	140	166	166	--		Shahabad M.B.	
522	406	116	1018	780	238	242	165	77		Sandila M.B.	
880	678	202	909	834	75	241	240	1		Mallawan M.B.	
390	281	109	469	445	24	110	110	--		Pihani M.B.	
505	391	114	721	698	23	216	214	2		Bilgram M.B.	
541	426	115	592	564	28	42	41	1		Sandi M.B.	
194	154	40	193	177	16	23	23	--		Pali T.A.	
256	215	41	338	324	14	153	150	3		Gopamau T.A.	
538	431	107	686	661	25	202	197	5		Kachhauna Patseni T.A.**	
262	182	80	263	230	33	53	42	11		Madhoganj T.A.	
415	322	93	523	503	20	264	260	4		Beniganj T.A.	
171	137	34	306	269	37	99	97	2		Kursath T.A.**	

परिशिष्ट- III

अनुसूचित जाति का जिला प्राथमिक जनगणना सार

लोकेशन कोड नं०	जिला/सामुदायिक विकास खण्ड/ नगर समूह/ शहर/ कस्बा का नाम	योग/ ग्रामीण/ नगरीय	खेतिहर मजदूर			पशुपालन, जंगलात में काम करना, मछली पकड़ना, शिकार और बागान, फलोद्यान और संबन्धित कार्यकलाप			मुख्य काम करने वालों Industrial Category खनन और उत्खनन		
Location Code Number	Name of District/ CD Block/ UA /City / Town	Total/ Rural/ Urban	Agricultural Labourers			Livestock, Forestry, Fishing, Hunting and Plantation, Orchards & Allied activities			Mining and Quarrying		
			(II)			(III)			(IV)		
			व्य० P	पु० M	स्त्री० F	व्य० P	पु० M	स्त्री० F	व्य० P	पु० M	स्त्री० F
1	2	3	20	21	22	23	24	25	26	27	28
140	Mallawan Dev. Block	T	1265	1038	227	107	99	8	--	--	--
		R	1265	1038	227	107	99	8	--	--	--
		U	--	--	--	--	--	--	--	--	--
150	Kothwan Dev. Block	T	3079	2462	617	69	54	15	--	--	--
		R	3079	2462	617	69	54	15	--	--	--
		U	--	--	--	--	--	--	--	--	--
160	Kachhauna Dev. Block	T	3013	2252	761	65	52	13	6	6	--
		R	3013	2252	761	65	52	13	6	6	--
		U	--	--	--	--	--	--	--	--	--
170	Behadar Dev. Block	T	2177	1795	382	94	79	15	--	--	--
		R	2177	1795	382	94	79	15	--	--	--
		U	--	--	--	--	--	--	--	--	--
180	Sandila Dev. Block	T	2406	1803	603	55	51	4	9	9	--
		R	2406	1803	603	55	51	4	9	9	--
		U	--	--	--	--	--	--	--	--	--
190	Bharawan Dev. Block	T	2612	2148	464	56	54	2	11	11	--
		R	2612	2148	464	56	54	2	11	11	--
		U	--	--	--	--	--	--	--	--	--
	Total Urban :		2554	2369	185	145	134	11	12	12	--
	Hardoi M.B.		359	355	4	10	9	1	--	--	--
	Shahabad M.B.		461	448	13	43	38	5	3	3	--
	Sandila M.B.		174	111	63	2	2	--	--	--	--
	Mallawan M.B.		283	260	23	20	20	--	--	--	--
	Pihani M.B.		185	174	11	9	9	--	--	--	--
	Bilgram M.B.		282	277	5	16	13	3	--	--	--
	Sandi M.B.		121	108	13	2	2	--	--	--	--
	Pali T.A.		59	57	2	20	19	1	--	--	--
	Gopamau T.A.		90	90	--	7	7	--	3	3	--
	Kachhauna Patseni T.A.**		209	197	12	9	8	1	--	--	--
	Madhoganj T.A.		26	25	1	4	4	--	--	--	--
	Beniganj T.A.		135	127	8	--	--	--	1	1	--
	Kursath T.A.**		170	140	30	3	3	--	5	5	--

APPENDIX - III

DISTRICT PRIMARY CENSUS ABSTRACT FOR SCHEDULED CASTES

की औद्योगिक श्रेणी of Main Workers									योग/ ग्रामीण/ नगरीय	जिला/सामुदायिक विकास खण्ड/ नगर समूह/ शहर/ कस्बा का नाम	लोकेशन कोड नं०
पारिवारिक उद्योग में विनिर्माण संसाधन, सर्विसिंग और मरम्मत कार्य V(अ)			पारिवारिक उद्योग से भिन्न विर्निमाण, संसाधन, सर्विसिंग और मरम्मत V(ब)			निर्माण					
Manufacturing, Processing, Servicing and Repairs in Household Industry V(a)			Manufacturing, Processing, Servicing and Repairs in other than Household Industry V(b)			Construction (VI)			Total/ Rural/ Urban	Name of District/ CD Block/ UA /City / Town	Location Code Number
व्य० P	पु० M	स्त्री० F	व्य० P	पु० M	स्त्री० F	व्य० P	पु० M	स्त्री० F			
29	30	31	32	33	34	35	36	37	3	2	1
20	16	4	5	5	--	6	3	3	T	Mallawan Dev. Block	140
20	16	4	5	5	--	6	3	3	R		
--	--	--	--	--	--	--	--	--	U		
163	113	50	69	63	6	8	8	--	T	Kothwan Dev. Block	150
163	113	50	69	63	6	8	8	--	R		
--	--	--	--	--	--	--	--	--	U		
31	24	7	19	16	3	1	1	--	T	Kachhauna Dev. Block	160
31	24	7	19	16	3	1	1	--	R		
--	--	--	--	--	--	--	--	--	U		
84	49	35	16	15	1	19	19	--	T	Behadar Dev. Block	170
84	49	35	16	15	1	19	19	--	R		
--	--	--	--	--	--	--	--	--	U		
180	134	46	24	21	3	17	15	2	T	Sandila Dev. Block	180
180	134	46	24	21	3	17	15	2	R		
--	--	--	--	--	--	--	--	--	U		
68	51	17	112	78	34	18	17	1	T	Bharawan Dev. Block	190
68	51	17	112	78	34	18	17	1	R		
--	--	--	--	--	--	--	--	--	U		
450	392	58	544	511	33	191	191	--		Total Urban :	
19	18	1	83	79	4	71	71	--		Hardoi M.B.	
14	9	5	173	157	16	14	14	--		Shahabad M.B.	
74	55	19	69	68	1	6	6	--		Sandila M.B.	
128	119	9	43	37	6	3	3	--		Mallawan M.B.	
10	8	2	15	15	--	--	--	--		Pihani M.B.	
--	--	--	37	36	1	3	3	--		Bilgram M.B.	
40	40	--	59	56	3	68	68	--		Sandi M.B.	
1	1	--	13	13	--	--	--	--		Pali T.A.	
19	17	2	24	23	1	1	1	--		Gopamau T.A.	
47	47	--	7	7	--	22	22	--		Kachhauna Patseni T.A.**	
86	66	20	10	10	--	1	1	--		Madhoganj T.A.	
12	12	--	11	10	1	2	2	--		Beniganj T.A.	
--	--	--	--	--	--	--	--	--		Kursath T.A.**	

परिशिष्ट- III

अनुसूचित जाति का जिला प्राथमिक जनगणना सार

लोकेशन कोड नं०	जिला/सामुदायिक विकास खण्ड/ नगर समूह/ शहर/ कस्बा का नाम	योग/ ग्रामीण/ नगरीय	मुख्य काम करने वालों की औद्योगिक श्रेणी Industrial Category of Main Workers								
			व्यापार और वाणिज्य			परिवहन, संग्रहण और संचार			अन्य सेवायें		
Location Code Number	Name of District/ CD Block/ UA /City / Town	Total/ Rural/ Urban	Trade and Commerce (VII)			Transport , Storage & Communication (VIII)			Other Services (IX)		
			व्य० P	पु० M	स्त्री० F	व्य० P	पु० M	स्त्री० F	व्य० P	पु० M	स्त्री० F
1	2	3	38	39	40	41	42	43	44	45	46
140	Mallawan Dev. Block	T	49	43	6	3	3	--	195	175	20
		R	49	43	6	3	3	--	195	175	20
		U	--	--	--	--	--	--	--	--	--
150	Kothwan Dev. Block	T	82	78	4	23	23	--	487	440	47
		R	82	78	4	23	23	--	487	440	47
		U	--	--	--	--	--	--	--	--	--
160	Kachhauna Dev. Block	T	53	48	5	5	5	--	972	937	35
		R	53	48	5	5	5	--	972	937	35
		U	--	--	--	--	--	--	--	--	--
170	Behadar Dev. Block	T	61	54	7	8	4	4	652	613	39
		R	61	54	7	8	4	4	652	613	39
		U	--	--	--	--	--	--	--	--	--
180	Sandila Dev. Block	T	151	118	33	18	18	--	781	675	106
		R	151	118	33	18	18	--	781	675	106
		U	--	--	--	--	--	--	--	--	--
190	Bharawan Dev. Block	T	71	58	13	15	15	--	248	185	63
		R	71	58	13	15	15	--	248	185	63
		U	--	--	--	--	--	--	--	--	--
	Total Urban :		569	545	24	270	269	1	3000	2574	426
	Hardoi M.B.		197	190	7	102	102	--	1224	1070	154
	Shahabad M.B.		88	78	10	49	49	--	452	361	91
	Sandila M.B.		42	42	--	11	11	--	398	320	78
	Mallawan M.B.		38	34	4	4	4	--	149	117	32
	Pihani M.B.		25	25	--	7	7	--	108	97	11
	Bilgram M.B.		32	32	--	32	32	--	103	91	12
	Sandi M.B.		55	54	1	10	10	--	195	185	10
	Pali T.A.		7	7	--	2	2	--	68	55	13
	Gopamau T.A.		7	7	--	2	2	--	32	24	8
	Kachhauna Patseni T.A.**		33	32	1	41	40	1	116	111	5
	Madhoganj T.A.		23	23	--	7	7	--	53	52	1
	Beniganj T.A.		19	19	--	3	3	--	76	69	7
	Kursath T.A.**		3	2	1	--	--	--	26	22	4

APPENDIX - III

DISTRICT PRIMARY CENSUS ABSTRACT FOR SCHEDULED CASTES

सीमांतिक काम करने वाले			काम न करने वाले			योग/ ग्रामीण/ नगरीय	जिला/सामुदायिक विकास खण्ड/ नगर समूह/ शहर/ कस्बा का नाम	लोकेशन कोड नं०
Marginal Workers			Non-workers			Total/ Rural/ Urban	Name of District/ CD Block/ UA /City / Town	Location Code Number
व्य० P	पु० M	स्त्री० F	व्य० P	पु० M	स्त्री० F			
47	48	49	50	51	52	3	2	1
277	4	273	12893	4953	7940	T	Mallawan Dev. Block	140
277	4	273	12893	4953	7940	R		
--	--	--	--	--	--	U		
2867	39	2828	37512	14898	22614	T	Kothwan Dev. Block	150
2867	39	2828	37512	14898	22614	R		
--	--	--	--	--	--	U		
1270	70	1200	34548	13533	21015	T	Kachhauna Dev. Block	160
1270	70	1200	34548	13533	21015	R		
--	--	--	--	--	--	U		
2357	49	2308	38872	15150	23722	T	Behadar Dev. Block	170
2357	49	2308	38872	15150	23722	R		
--	--	--	--	--	--	U		
1193	100	1093	21835	8583	13252	T	Sandila Dev. Block	180
1193	100	1093	21835	8583	13252	R		
--	--	--	--	--	--	U		
1009	55	954	24010	9006	15004	T	Bharawan Dev. Block	190
1009	55	954	24010	9006	15004	R		
--	--	--	--	--	--	U		
87	15	72	23401	9315	14086		Total Urban :	
8	--	8	6370	2608	3762		Hardoi M.B.	
23	11	12	3230	1261	1969		Shahabad M.B.	
24	1	23	1832	728	1104		Sandila M.B.	
6	--	6	2276	933	1343		Mallawan M.B.	
--	--	--	1094	440	654		Pihani M.B.	
5	2	3	1648	652	996		Bilgram M.B.	
2	--	2	1473	593	880		Sandi M.B.	
6	1	5	507	190	317		Pali T.A.	
--	--	--	777	307	470		Gopamau T.A.	
--	--	--	1607	606	1001		Kachhauna Patseni T.A.**	
--	--	--	644	251	393		Madhoganj T.A.	
--	--	--	1455	559	896		Beniganj T.A.	
13	--	13	488	187	301		Kursath T.A.**	

परिशिष्ट- IV

अनुसूचित जनजाति का जिला प्राथमिक जनगणना सार

लोकेशन कोड नं०	जिला/सामुदायिक विकास खण्ड/ नगर समूह/ शहर/ कस्बा का नाम	योग/ ग्रामीण/ नगरीय	अनुसूचित जनजातियों के सदस्यों के परिवारों की संख्या	कुल अनसूचित जनजाति की जनसंख्या			0-6 आयु समूह में कुल अनुसूचित जनजाति की जनसंख्या		
Location Code Number	Name of District/ CD Block/ UA/City / Town	Total/ Rural/ Urban	No. of Households with S.T. members	Total Scheduled Tribe Population			Total Scheduled Tribe Population in the age-group (0 - 6)		
				व्य० P	पु० M	स्त्री० F	व्य० P	पु० M	स्त्री० F
1	2	3	4	5	6	7	8	9	10
30	Hardoi District	T	1	34	29	5	2	2	--
		R	1	34	29	5	2	2	--
		U	--	--	--	--	--	--	--
10	Bharkhani Dev. Block	T	--	--	--	--	--	--	--
		R	--	--	--	--	--	--	--
		U	--	--	--	--	--	--	--
20	Shahabad Dev. Block	T	--	--	--	--	--	--	--
		R	--	--	--	--	--	--	--
		U	--	--	--	--	--	--	--
30	Tondarpur Dev. Block	T	--	--	--	--	--	--	--
		R	--	--	--	--	--	--	--
		U	--	--	--	--	--	--	--
40	Pihani Dev. Block	T	--	--	--	--	--	--	--
		R	--	--	--	--	--	--	--
		U	--	--	--	--	--	--	--
50	Bawan Dev. Block	T	--	--	--	--	--	--	--
		R	--	--	--	--	--	--	--
		U	--	--	--	--	--	--	--
60	Hariyawan Dev.	T	--	--	--	--	--	--	--
		R	--	--	--	--	--	--	--
		U	--	--	--	--	--	--	--
70	Tadiyawan Dev. Block	T	--	--	--	--	--	--	--
		R	--	--	--	--	--	--	--
		U	--	--	--	--	--	--	--
80	Sursa Dev. Block	T	--	--	--	--	--	--	--
		R	--	--	--	--	--	--	--
		U	--	--	--	--	--	--	--

APPENDIX - IV

DISTRICT PRIMARY CENSUS ABSTRACT FOR SCHEDULED TRIBES

साक्षर			मुख्य काम करने वालों की औद्योगिक श्रेणी Industrial Category of Main Workers						योग/ ग्रामीण/ नगरीय	जिला/सामुदायिक विकास खण्ड/ नगर समूह/ शहर/ कस्बा का नाम	लोकेशन कोड नं०
			कुल मुख्य काम करने वाले			काश्तकार					
Literates			Total Main Workers (I-IX)			Cultivators (I)			Total/ Rural/ Urban	Name of District/ CD Block/ UA/City / Town	Location Code Number
व्य० P	पु० M	स्त्री० F	व्य० P	पु० M	स्त्री० F	व्य० P	पु० M	स्त्री० F			
11	12	13	14	15	16	17	18	19	3	2	1
27	27	--	29	29	--	--	--	--	T	Hardoi District	30
27	27	--	29	29	--	--	--	--	R		
--	--	--	--	--	--	--	--	--	U		
--	--	--	--	--	--	--	--	--	T	Bharkhani Dev. Block	10
--	--	--	--	--	--	--	--	--	R		
--	--	--	--	--	--	--	--	--	U		
--	--	--	--	--	--	--	--	--	T	Shahabad Dev. Block	20
--	--	--	--	--	--	--	--	--	R		
--	--	--	--	--	--	--	--	--	U		
--	--	--	--	--	--	--	--	--	T	Tondarpur Dev. Block	30
--	--	--	--	--	--	--	--	--	R		
--	--	--	--	--	--	--	--	--	U		
--	--	--	--	--	--	--	--	--	T	Pihani Dev. Block	40
--	--	--	--	--	--	--	--	--	R		
--	--	--	--	--	--	--	--	--	U		
--	--	--	--	--	--	--	--	--	T	Bawan Dev. Block	50
--	--	--	--	--	--	--	--	--	R		
--	--	--	--	--	--	--	--	--	U		
--	--	--	--	--	--	--	--	--	T	Hariyawan Dev.	60
--	--	--	--	--	--	--	--	--	R		
--	--	--	--	--	--	--	--	--	U		
--	--	--	--	--	--	--	--	--	T	Tadiyawan Dev. Block	70
--	--	--	--	--	--	--	--	--	R		
--	--	--	--	--	--	--	--	--	U		
--	--	--	--	--	--	--	--	--	T	Sursa Dev. Block	80
--	--	--	--	--	--	--	--	--	R		
--	--	--	--	--	--	--	--	--	U		

परिशिष्ट- IV

अनुसूचित जनजाति का जिला प्राथमिक जनगणना सार

लोकेशन कोड नं०	जिला/सामुदायिक विकास खण्ड/ नगर समूह/ शहर/ कस्बा का नाम	योग/ ग्रामीण/ नगरीय	मुख्य काम करने वालों Industrial Category								
			खेतिहर मजदूर			पशुपालन, जंगलात में काम करना, मछली पकड़ना, शिकार और बागान, फलोद्यान और संबन्धित कार्यकलाप			खनन और उत्खनन		
Location Code Number	Name of District/ CD Block/ UA/City / Town	Total/ Rural/ Urban	Agricultural Labourers			Livestock, Forestry, Fishing, Hunting and Plantation, Orchards & Allied activities			Mining and Quarrying		
			(II)			(III)			(IV)		
			व्य० P	पु० M	स्त्री० F	व्य० P	पु० M	स्त्री० F	व्य० P	पु० M	स्त्री० F
1	2	3	20	21	22	23	24	25	26	27	28
30	Hardoi District	T	1	1	--	--	--	--	--	--	--
		R	1	1	--	--	--	--	--	--	--
		U	--	--	--	--	--	--	--	--	--
10	Bharkhani Dev. Block	T	--	--	--	--	--	--	--	--	--
		R	--	--	--	--	--	--	--	--	--
		U	--	--	--	--	--	--	--	--	--
20	Shahabad Dev. Block	T	--	--	--	--	--	--	--	--	--
		R	--	--	--	--	--	--	--	--	--
		U	--	--	--	--	--	--	--	--	--
30	Tondarpur Dev. Block	T	--	--	--	--	--	--	--	--	--
		R	--	--	--	--	--	--	--	--	--
		U	--	--	--	--	--	--	--	--	--
40	Pihani Dev. Block	T	--	--	--	--	--	--	--	--	--
		R	--	--	--	--	--	--	--	--	--
		U	--	--	--	--	--	--	--	--	--
50	Bawan Dev. Block	T	--	--	--	--	--	--	--	--	--
		R	--	--	--	--	--	--	--	--	--
		U	--	--	--	--	--	--	--	--	--
60	Hariyawan Dev.	T	--	--	--	--	--	--	--	--	--
		R	--	--	--	--	--	--	--	--	--
		U	--	--	--	--	--	--	--	--	--
70	Tadiyawan Dev. Block	T	--	--	--	--	--	--	--	--	--
		R	--	--	--	--	--	--	--	--	--
		U	--	--	--	--	--	--	--	--	--
80	Sursa Dev. Block	T	--	--	--	--	--	--	--	--	--
		R	--	--	--	--	--	--	--	--	--
		U	--	--	--	--	--	--	--	--	--

APPENDIX - IV

DISTRICT PRIMARY CENSUS ABSTRACT FOR SCHEDULED TRIBES

की औद्योगिक श्रेणी of Main Workers									योग/ ग्रामीण/ नगरीय	जिला/सामुदायिक विकास खण्ड/ नगर समूह/ शहर/ कस्बा का नाम	लोकेशन कोड नं०
पारिवारिक उद्योग में विनिर्माण संसाधन, सर्विसिंग और मरम्मत कार्य V(अ)			पारिवारिक उद्योग से भिन्न विर्निमाण, संसाधन, सर्विसिंग और मरम्मत V(ब)			निर्माण					
Manufacturing, Processing,Servicing and Repairs in Household Industry			Manufacturing, Processing, Servicing and Repairs in other than Household Industry			Construction			Total/ Rural/ Urban	Name of District/ CD Block/ UA/City / Town	Location Code Number
V(a)			V(b)			(VI)					
व्य० P	पु० M	स्त्री० F	व्य० P	पु० M	स्त्री० F	व्य० P	पु० M	स्त्री० F			
29	30	31	32	33	34	35	36	37	3	2	1
--	--	--	1	1	--	--	--	--	T	Hardoi District	30
--	--	--	1	1	--	--	--	--	R		
--	--	--	--	--	--	--	--	--	U		
--	--	--	--	--	--	--	--	--	T	Bharkhani Dev. Block	10
--	--	--	--	--	--	--	--	--	R		
--	--	--	--	--	--	--	--	--	U		
--	--	--	--	--	--	--	--	--	T	Shahabad Dev. Block	20
--	--	--	--	--	--	--	--	--	R		
--	--	--	--	--	--	--	--	--	U		
--	--	--	--	--	--	--	--	--	T	Tondarpur Dev. Block	30
--	--	--	--	--	--	--	--	--	R		
--	--	--	--	--	--	--	--	--	U		
--	--	--	--	--	--	--	--	--	T	Pihani Dev. Block	40
--	--	--	--	--	--	--	--	--	R		
--	--	--	--	--	--	--	--	--	U		
--	--	--	--	--	--	--	--	--	T	Bawan Dev. Block	50
--	--	--	--	--	--	--	--	--	R		
--	--	--	--	--	--	--	--	--	U		
--	--	--	--	--	--	--	--	--	T	Hariyawan Dev.	60
--	--	--	--	--	--	--	--	--	R		
--	--	--	--	--	--	--	--	--	U		
--	--	--	--	--	--	--	--	--	T	Tadiyawan Dev. Block	70
--	--	--	--	--	--	--	--	--	R		
--	--	--	--	--	--	--	--	--	U		
--	--	--	--	--	--	--	--	--	T	Sursa Dev. Block	80
--	--	--	--	--	--	--	--	--	R		
--	--	--	--	--	--	--	--	--	U		

परिशिष्ट- IV

अनुसूचित जनजाति का जिला प्राथमिक जनगणना सार

लोकेशन कोड नं०	जिला/सामुदायिक विकास खण्ड/ नगर समूह/ शहर/ कस्बा का नाम	योग/ ग्रामीण/ नगरीय	मुख्य काम करने वालों की औद्योगिक श्रेणी Industrial Category of Main Workers								
			व्यापार और वाणिज्य			परिवहन, संग्रहण और संचार			अन्य सेवायें		
Location Code Number	Name of District/ CD Block/ UA/City / Town	Total/ Rural/ Urban	Trade and Commerce			Transport , Storage & Communication			Other Services		
			(VII)			(VIII)			(IX)		
			व्य० P	पु० M	स्त्री० F	व्य० P	पु० M	स्त्री० F	व्य० P	पु० M	स्त्री० F
1	2	3	38	39	40	41	42	43	44	45	46
30	Hardoi District	T	-	--	--	--	--	--	27	27	--
		R	-	--	--	--	--	--	27	27	--
		U	-	--	--	--	--	--	--	--	--
10	Bharkhani Dev. Block	T	-	--	--	--	--	--	--	--	--
		R	-	--	--	--	--	--	--	--	--
		U	-	--	--	--	--	--	--	--	--
20	Shahabad Dev. Block	T	-	--	--	--	--	--	--	--	--
		R	-	--	--	--	--	--	--	--	--
		U	-	--	--	--	--	--	--	--	--
30	Tondarpur Dev. Block	T	-	--	--	--	--	--	--	--	--
		R	-	--	--	--	--	--	--	--	--
		U	-	--	--	--	--	--	--	--	--
40	Pihani Dev. Block	T	-	--	--	--	--	--	--	--	--
		R	-	--	--	--	--	--	--	--	--
		U	-	--	--	--	--	--	--	--	--
50	Bawan Dev. Block	T	-	--	--	--	--	--	--	--	--
		R	-	--	--	--	--	--	--	--	--
		U	-	--	--	--	--	--	--	--	--
60	Hariyawan Dev.	T	-	--	--	--	--	--	--	--	--
		R	-	--	--	--	--	--	--	--	--
		U	-	--	--	--	--	--	--	--	--
70	Tadiyawan Dev. Block	T	-	--	--	--	--	--	--	--	--
		R	-	--	--	--	--	--	--	--	--
		U	-	--	--	--	--	--	--	--	--
80	Sursa Dev. Block	T	-	--	--	--	--	--	--	--	--
		R	-	--	--	--	--	--	--	--	--
		U	-	--	--	--	--	--	--	--	--

APPENDIX - IV

DISTRICT PRIMARY CENSUS ABSTRACT FOR SCHEDULED TRIBES

सीमांतिक काम करने वाले			काम न करने वाले			योग/ ग्रामीण/ नगरीय	जिला/सामुदायिक विकास खण्ड/ नगर समूह/ शहर/ कस्बा का नाम	लोकेशन कोड नं०
Marginal Workers			Non-workers			Total/ Rural/ Urban	Name of District/ CD Block/ UA/City / Town	Location Code Number
व्य० P	पु० M	स्त्री० F	व्य० P	पु० M	स्त्री० F			
47	48	49	50	51	52	3	2	1
--	--	--	5	--	5	T	Hardoi District	30
--	--	--	5	--	5	R		
--	--	--	--	--	--	U		
--	--	--	--	--	--	T	Bharkhani Dev. Block	10
--	--	--	--	--	--	R		
--	--	--	--	--	--	U		
--	--	--	--	--	--	T	Shahabad Dev. Block	20
--	--	--	--	--	--	R		
--	--	--	--	--	--	U		
--	--	--	--	--	--	T	Tondarpur Dev. Block	30
--	--	--	--	--	--	R		
--	--	--	--	--	--	U		
--	--	--	--	--	--	T	Pihani Dev. Block	40
--	--	--	--	--	--	R		
--	--	--	--	--	--	U		
--	--	--	--	--	--	T	Bawan Dev. Block	50
--	--	--	--	--	--	R		
--	--	--	--	--	--	U		
--	--	--	--	--	--	T	Hariyawan Dev.	60
--	--	--	--	--	--	R		
--	--	--	--	--	--	U		
--	--	--	--	--	--	T	Tadiyawan Dev. Block	70
--	--	--	--	--	--	R		
--	--	--	--	--	--	U		
--	--	--	--	--	--	T	Sursa Dev. Block	80
--	--	--	--	--	--	R		
--	--	--	--	--	--	U		

परिशिष्ट- IV

अनुसूचित जनजाति का जिला प्राथमिक जनगणना सार

लोकेशन कोड नं०	जिला/सामुदायिक विकास खण्ड/ नगर समूह/ शहर/ कस्बा का नाम	योग/ ग्रामीण/ नगरीय	अनुसूचित जनजातियों के सदस्यों के परिवारों की संख्या	कुल अनसूचित जनजाति की जनसंख्या			0-6 आयु समूह में कुल अनुसूचित जनजाति की जनसंख्या		
Location Code Number	Name of District/ CD Block/ UA/City / Town	Total/ Rural/ Urban	No. of Households with S.T. members	Total Scheduled Tribe Population			Total Scheduled Tribe Population in the age-group (0 - 6)		
				व्य० P	पु० M	स्त्री० F	व्य० P	पु० M	स्त्री० F
1	2	3	4	5	6	7	8	9	10
90	Ahrori Dev. Block	T	--	--	--	--	--	--	--
		R	--	--	--	--	--	--	--
		U	--	--	--	--	--	--	--
100	Harpalpur Dev.	T	--	--	--	--	--	--	--
		R	--	--	--	--	--	--	--
		U	--	--	--	--	--	--	--
110	Sandi Dev. Block	T	--	--	--	--	--	--	--
		R	--	--	--	--	--	--	--
		U	--	--	--	--	--	--	--
120	Bilgram Dev. Block	T	--	--	--	--	--	--	--
		R	--	--	--	--	--	--	--
		U	--	--	--	--	--	--	--
130	Madhoganj Dev. Block	T	--	--	--	--	--	--	--
		R	--	--	--	--	--	--	--
		U	--	--	--	--	--	--	--
140	Mallawan Dev. Block	T	--	--	--	--	--	--	--
		R	--	--	--	--	--	--	--
		U	--	--	--	--	--	--	--
150	Kothwan Dev. Block	T	--	--	--	--	--	--	--
		R	--	--	--	--	--	--	--
		U	--	--	--	--	--	--	--
160	Kachhauna Dev. Block	T	--	--	--	--	--	--	--
		R	--	--	--	--	--	--	--
		U	--	--	--	--	--	--	--
170	Behadar Dev. Block	T	1	34	29	5	2	2	--
		R	1	34	29	5	2	2	--
		U	--	--	--	--	--	--	--

APPENDIX - IV

DISTRICT PRIMARY CENSUS ABSTRACT FOR SCHEDULED TRIBES

साक्षर			मुख्य काम करने वालों की औद्योगिक श्रेणी Industrial Category of Main Workers						योग/ ग्रामीण/ नगरीय	जिला/सामुदायिक विकास खण्ड/ नगर समूह/ शहर/ कस्बा का नाम	लोकेशन कोड नं०
			कुल मुख्य काम करने वाले			काश्तकार					
Literates			Total Main Workers			Cultivators			Total/ Rural/ Urban	Name of District/ CD Block/ UA/City / Town	Location Code Number
			(I-IX)			(I)					
व्य० P	पु० M	स्त्री० F	व्य० P	पु० M	स्त्री० F	व्य० P	पु० M	स्त्री० F			
11	12	13	14	15	16	17	18	19	3	2	1
--	--	--	--	--	--	--	--	--	T	Ahrori Dev. Block	90
--	--	--	--	--	--	--	--	--	R		
--	--	--	--	--	--	--	--	--	U		
--	--	--	--	--	--	--	--	--	T	Harpalpur Dev.	100
--	--	--	--	--	--	--	--	--	R		
--	--	--	--	--	--	--	--	--	U		
--	--	--	--	--	--	--	--	--	T	Sandi Dev. Block	110
--	--	--	--	--	--	--	--	--	R		
--	--	--	--	--	--	--	--	--	U		
--	--	--	--	--	--	--	--	--	T	Bilgram Dev. Block	120
--	--	--	--	--	--	--	--	--	R		
--	--	--	--	--	--	--	--	--	U		
--	--	--	--	--	--	--	--	--	T	Madhoganj Dev. Block	130
--	--	--	--	--	--	--	--	--	R		
--	--	--	--	--	--	--	--	--	U		
--	--	--	--	--	--	--	--	--	T	Mallawan Dev. Block	140
--	--	--	--	--	--	--	--	--	R		
--	--	--	--	--	--	--	--	--	U		
--	--	--	--	--	--	--	--	--	T	Kothwan Dev.	150
--	--	--	--	--	--	--	--	--	R		
--	--	--	--	--	--	--	--	--	U		
--	--	--	--	--	--	--	--	--	T	Kachhauna Dev. Block	160
--	--	--	--	--	--	--	--	--	R		
--	--	--	--	--	--	--	--	--	U		
27	27	--	29	29	--	--	--	--	T	Behadar Dev. Block	170
27	27	--	29	29	--	--	--	--	R		
--	--	--	--	--	--	--	--	--	U		

परिशिष्ट- IV

अनुसूचित जनजाति का जिला प्राथमिक जनगणना सार

लोकेशन कोड नं०	जिला/सामुदायिक विकास खण्ड/ नगर समूह/ शहर/ कस्बा का नाम	योग/ ग्रामीण/ नगरीय	मुख्य काम करने वालों Industrial Category								
			खेतिहर मजदूर			पशुपालन, जंगलात में काम करना, मछली पकड़ना, शिकार और बागान, फलोद्यान और संबन्धित कार्यकलाप			खनन और उत्खनन		
Location Code Number	Name of District/ CD Block/ UA/City / Town	Total/ Rural/ Urban	Agricultural Labourers			Livestock, Forestry, Fishing, Hunting and Plantation, Orchards & Allied activities			Mining and Quarrying		
			(II)			(III)			(IV)		
			व्य० P	पु० M	स्त्री० F	व्य० P	पु० M	स्त्री० F	व्य० P	पु० M	स्त्री० F
1	2	3	20	21	22	23	24	25	26	27	28
90	Ahrori Dev. Block	T	--	--	--	--	--	--	--	--	--
		R	--	--	--	--	--	--	--	--	--
		U	--	--	--	--	--	--	--	--	--
100	Harpalpur Dev.	T	--	--	--	--	--	--	--	--	--
		R	--	--	--	--	--	--	--	--	--
		U	--	--	--	--	--	--	--	--	--
110	Sandi Dev. Block	T	--	--	--	--	--	--	--	--	--
		R	--	--	--	--	--	--	--	--	--
		U	--	--	--	--	--	--	--	--	--
120	Bilgram Dev. Block	T	--	--	--	--	--	--	--	--	--
		R	--	--	--	--	--	--	--	--	--
		U	--	--	--	--	--	--	--	--	--
130	Madhoganj Dev. Block	T	--	--	--	--	--	--	--	--	--
		R	--	--	--	--	--	--	--	--	--
		U	--	--	--	--	--	--	--	--	--
140	Mallawan Dev. Block	T	--	--	--	--	--	--	--	--	--
		R	--	--	--	--	--	--	--	--	--
		U	--	--	--	--	--	--	--	--	--
150	Kothwan Dev.	T	--	--	--	--	--	--	--	--	--
		R	--	--	--	--	--	--	--	--	--
		U	--	--	--	--	--	--	--	--	--
160	Kachhauna Dev. Block	T	--	--	--	--	--	--	--	--	--
		R	--	--	--	--	--	--	--	--	--
		U	--	--	--	--	--	--	--	--	--
170	Behadar Dev. Block	T	1	1	--	--	--	--	--	--	--
		R	1	1	--	--	--	--	--	--	--
		U	--	--	--	--	--	--	--	--	--

APPENDIX - IV

DISTRICT PRIMARY CENSUS ABSTRACT FOR SCHEDULED TRIBES

की औद्योगिक श्रेणी of Main Workers									योग/ ग्रामीण/ नगरीय	जिला/सामुदायिक विकास खण्ड/ नगर समूह/ शहर/ कस्बा का नाम	लोकेशन कोड नं०
पारिवारिक उद्योग में विनिर्माण संसाधन, सर्विसिंग और मरम्मत कार्य V(अ)			पारिवारिक उद्योग से भिन्न विर्निमाण, संसाधन, सर्विसिंग और मरम्मत V(ब)			निर्माण					
Manufacturing, Processing,Servicing and Repairs in Household Industry V(a)			Manufacturing, Processing, Servicing and Repairs in other than Household Industry V(b)			Construction (VI)			Total/ Rural/ Urban	Name of District/ CD Block/ UA/City / Town	Location Code Number
व्य० P	पु० M	स्त्री० F	व्य० P	पु० M	स्त्री० F	व्य० P	पु० M	स्त्री० F			
29	30	31	32	33	34	35	36	37	3	2	1
--	--	--	--	--	--	--	--	--	T	Ahrori Dev. Block	90
--	--	--	--	--	--	--	--	--	R		
--	--	--	--	--	--	--	--	--	U		
--	--	--	--	--	--	--	--	--	T	Harpalpur Dev.	100
--	--	--	--	--	--	--	--	--	R		
--	--	--	--	--	--	--	--	--	U		
--	--	--	--	--	--	--	--	--	T	Sandi Dev. Block	110
--	--	--	--	--	--	--	--	--	R		
--	--	--	--	--	--	--	--	--	U		
--	--	--	--	--	--	--	--	--	T	Bilgram Dev. Block	120
--	--	--	--	--	--	--	--	--	R		
--	--	--	--	--	--	--	--	--	U		
--	--	--	--	--	--	--	--	--	T	Madhoganj Dev. Block	130
--	--	--	--	--	--	--	--	--	R		
--	--	--	--	--	--	--	--	--	U		
--	--	--	--	--	--	--	--	--	T	Mallawan Dev. Block	140
--	--	--	--	--	--	--	--	--	R		
--	--	--	--	--	--	--	--	--	U		
--	--	--	--	--	--	--	--	--	T	Kothwan Dev.	150
--	--	--	--	--	--	--	--	--	R		
--	--	--	--	--	--	--	--	--	U		
--	--	--	--	--	--	--	--	--	T	Kachhauna Dev. Block	160
--	--	--	--	--	--	--	--	--	R		
--	--	--	--	--	--	--	--	--	U		
--	--	--	1	1	--	--	--	--	T	Behadar Dev. Block	170
--	--	--	1	1	--	--	--	--	R		
--	--	--	--	--	--	--	--	--	U		

परिशिष्ट- IV

अनुसूचित जनजाति का जिला प्राथमिक जनगणना सार

लोकेशन कोड नं०	जिला/सामुदायिक विकास खण्ड/ नगर समूह/ शहर/ कस्बा का नाम	योग/ ग्रामीण/ नगरीय	मुख्य काम करने वालों की औद्योगिक श्रेणी Industrial Category of Main Workers								
			व्यापार और वाणिज्य			परिवहन, संग्रहण और संचार			अन्य सेवायें		
Location Code Number	Name of District/ CD Block/ UA/City / Town	Total/ Rural/ Urban	Trade and Commerce			Transport , Storage & Communication			Other Services		
			(VII)			(VIII)			(IX)		
			व्य० P	पु० M	स्त्री० F	व्य० P	पु० M	स्त्री० F	व्य० P	पु० M	स्त्री० F
1	2	3	38	39	40	41	42	43	44	45	46
90	Ahrori Dev. Block	T	-	--	--	--	--	--	--	--	--
		R	-	--	--	--	--	--	--	--	--
		U	-	--	--	--	--	--	--	--	--
100	Harpalpur Dev.	T	-	--	--	--	--	--	--	--	--
		R	-	--	--	--	--	--	--	--	--
		U	-	--	--	--	--	--	--	--	--
110	Sandi Dev. Block	T	-	--	--	--	--	--	--	--	--
		R	-	--	--	--	--	--	--	--	--
		U	-	--	--	--	--	--	--	--	--
120	Bilgram Dev. Block	T	-	--	--	--	--	--	--	--	--
		R	-	--	--	--	--	--	--	--	--
		U	-	--	--	--	--	--	--	--	--
130	Madhoganj Dev. Block	T	-	--	--	--	--	--	--	--	--
		R	-	--	--	--	--	--	--	--	--
		U	-	--	--	--	--	--	--	--	--
140	Mallawan Dev. Block	T	-	--	--	--	--	--	--	--	--
		R	-	--	--	--	--	--	--	--	--
		U	-	--	--	--	--	--	--	--	--
150	Kothwan Dev.	T	-	--	--	--	--	--	--	--	--
		R	-	--	--	--	--	--	--	--	--
		U	-	--	--	--	--	--	--	--	--
160	Kachhauna Dev. Block	T	-	--	--	--	--	--	--	--	--
		R	-	--	--	--	--	--	--	--	--
		U	-	--	--	--	--	--	--	--	--
170	Behadar Dev. Block	T	-	--	--	--	--	--	27	27	--
		R	-	--	--	--	--	--	27	27	--
		U	-	--	--	--	--	--	--	--	--

APPENDIX - IV

DISTRICT PRIMARY CENSUS ABSTRACT FOR SCHEDULED TRIBES

सीमांतिक काम करने वाले			काम न करने वाले			योग/ ग्रामीण/ नगरीय	जिला/सामुदायिक विकास खण्ड/ नगर समूह/ शहर/ कस्बा का नाम	लोकेशन कोड नं०
Marginal Workers			Non-workers			Total/ Rural/ Urban	Name of District/ CD Block/ UA/City / Town	Location Code Number
व्य० P	पु० M	स्त्री० F	व्य० P	पु० M	स्त्री० F			
47	48	49	50	51	52	3	2	1
--	--	--	--	--	--	T	Ahrori Dev. Block	90
--	--	--	--	--	--	R		
--	--	--	--	--	--	U		
--	--	--	--	--	--	T	Harpalpur Dev.	100
--	--	--	--	--	--	R		
--	--	--	--	--	--	U		
--	--	--	--	--	--	T	Sandi Dev. Block	110
--	--	--	--	--	--	R		
--	--	--	--	--	--	U		
--	--	--	--	--	--	T	Bilgram Dev. Block	120
--	--	--	--	--	--	R		
--	--	--	--	--	--	U		
--	--	--	--	--	--	T	Madhoganj Dev. Block	130
--	--	--	--	--	--	R		
--	--	--	--	--	--	U		
--	--	--	--	--	--	T	Mallawan Dev. Block	140
--	--	--	--	--	--	R		
--	--	--	--	--	--	U		
--	--	--	--	--	--	T	Kothwan Dev.	150
--	--	--	--	--	--	R		
--	--	--	--	--	--	U		
--	--	--	--	--	--	T	Kachhauna Dev. Block	160
--	--	--	--	--	--	R		
--	--	--	--	--	--	U		
--	--	--	5	--	5	T	Behadar Dev. Block	170
--	--	--	5	--	5	R		
--	--	--	--	--	--	U		

परिशिष्ट- IV

अनुसूचित जनजाति का जिला प्राथमिक जनगणना सार

लोकेशन कोड नं०	जिला/सामुदायिक विकास खण्ड/ नगर समूह/ शहर/ कस्बा का नाम	योग/ ग्रामीण/ नगरीय	अनुसूचित जनजातियों के सदस्यों के परिवारों की संख्या	कुल अनसूचित जनजाति की जनसंख्या			0-6 आयु समूह में कुल अनुसूचित जनजाति की जनसंख्या		
Location Code Number	Name of District/ CD Block/ UA/City / Town	Total/ Rural/ Urban	No. of Households with S.T. members	Total Scheduled Tribe Population			Total Scheduled Tribe Population in the age-group (0 - 6)		
				व्य० P	पु० M	स्त्री० F	व्य० P	पु० M	स्त्री० F
1	2	3	4	5	6	7	8	9	10
180	Sandila Dev. Block	T	--	--	--	--	--	--	--
		R	--	--	--	--	--	--	--
		U	--	--	--	--	--	--	--
190	Bharawan Dev. Block	T	--	--	--	--	--	--	--
		R	--	--	--	--	--	--	--
		U	--	--	--	--	--	--	--
	Total Urban :		--	--	--	--	--	--	--
	Hardoi M.B.		--	--	--	--	--	--	--
	Shahabad M.B.		--	--	--	--	--	--	--
	Sandila M.B.		--	--	--	--	--	--	--
	Mallawan M.B.		--	--	--	--	--	--	--
	Pihani M.B.		--	--	--	--	--	--	--
	Bilgram M.B.		--	--	--	--	--	--	--
	Sandi M.B.		--	--	--	--	--	--	--
	Pali T.A.		--	--	--	--	--	--	--
	Gopamau T.A.		--	--	--	--	--	--	--
	Kachhauna Patseni T.A.**		--	--	--	--	--	--	--
	Madhoganj T.A.		--	--	--	--	--	--	--
	Beniganj T.A.		--	--	--	--	--	--	--
	Kursath T.A.**		--	--	--	--	--	--	--

APPENDIX - IV

DISTRICT PRIMARY CENSUS ABSTRACT FOR SCHEDULED TRIBES

साक्षर			मुख्य काम करने वालों की औद्योगिक श्रेणी Industrial Category of Main Workers						योग/ ग्रामीण/ नगरीय	जिला/सामुदायिक विकास खण्ड/ नगर समूह/ शहर/ कस्बा का नाम	लोकेशन कोड नं०
			कुल मुख्य काम करने वाले			काश्तकार					
Literates			Total Main Workers (I-IX)			Cultivators (I)			Total/ Rural/ Urban	Name of District/ CD Block/ UA/City / Town	Location Code Number
व्य० P	पु० M	स्त्री० F	व्य० P	पु० M	स्त्री० F	व्य० P	पु० M	स्त्री० F			
11	12	13	14	15	16	17	18	19	3	2	1
--	--	--	--	--	--	--	--	--	T	Sandila Dev. Block	180
--	--	--	--	--	--	--	--	--	R		
--	--	--	--	--	--	--	--	--	U		
--	--	--	--	--	--	--	--	--	T	Bharawan Dev. Block	190
--	--	--	--	--	--	--	--	--	R		
--	--	--	--	--	--	--	--	--	U		
--	--	--	--	--	--	--	--	--		Total Urban :	Total Urban
--	--	--	--	--	--	--	--	--		Hardoi M.B.	
--	--	--	--	--	--	--	--	--		Shahabad M.B.	
--	--	--	--	--	--	--	--	--		Sandila M.B.	
--	--	--	--	--	--	--	--	--		Mallawan M.B.	
--	--	--	--	--	--	--	--	--		Pihani M.B.	
--	--	--	--	--	--	--	--	--		Bilgram M.B.	
--	--	--	--	--	--	--	--	--		Sandi M.B.	
--	--	--	--	--	--	--	--	--		Pali T.A.	
--	--	--	--	--	--	--	--	--		Gopamau T.A.	
--	--	--	--	--	--	--	--	--		Kachhauna Patseni T.A.**	
--	--	--	--	--	--	--	--	--		Madhoganj T.A.	
--	--	--	--	--	--	--	--	--		Beniganj T.A.	
--	--	--	--	--	--	--	--	--		Kursath T.A.**	

परिशिष्ट- IV

अनुसूचित जनजाति का जिला प्राथमिक जनगणना सार

लोकेशन कोड नं०	जिला/सामुदायिक विकास खण्ड/ नगर समूह/ शहर/ कस्बा का नाम	योग/ ग्रामीण/ नगरीय	मुख्य काम करने वालों Industrial Category								
			खेतिहर मजदूर			पशुपालन, जंगलात में काम करना, मछली पकड़ना, शिकार और बागान, फलोद्यान और संबन्धित कार्यकलाप			खनन और उत्खनन		
Location Code Number	Name of District/ CD Block/ UA/City / Town	Total/ Rural/ Urban	Agricultural Labourers			Livestock, Forestry, Fishing, Hunting and Plantation, Orchards & Allied activities			Mining and Quarrying		
			(II)			(III)			(IV)		
			व्य० P	पु० M	स्त्री० F	व्य० P	पु० M	स्त्री० F	व्य० P	पु० M	स्त्री० F
1	2	3	20	21	22	23	24	25	26	27	28
180	Sandila Dev. Block	T	--	--	--	--	--	--	--	--	--
		R	--	--	--	--	--	--	--	--	--
		U	--	--	--	--	--	--	--	--	--
190	Bharawan Dev. Block	T	--	--	--	--	--	--	--	--	--
		R	--	--	--	--	--	--	--	--	--
		U	--	--	--	--	--	--	--	--	--
Total Urban :	Total Urban :		--	--	--	--	--	--	--	--	--
	Hardoi M.B.		--	--	--	--	--	--	--	--	--
	Shahabad M.B.		--	--	--	--	--	--	--	--	--
	Sandila M.B.		--	--	--	--	--	--	--	--	--
	Mallawan M.B.		--	--	--	--	--	--	--	--	--
	Pihani M.B.		--	--	--	--	--	--	--	--	--
	Bilgram M.B.		--	--	--	--	--	--	--	--	--
	Sandi M.B.		--	--	--	--	--	--	--	--	--
	Pali T.A.		--	--	--	--	--	--	--	--	--
	Gopamau T.A.		--	--	--	--	--	--	--	--	--
	Kachhauna Patseni T.A.**		--	--	--	--	--	--	--	--	--
	Madhoganj T.A.		--	--	--	--	--	--	--	--	--
	Beniganj T.A.		--	--	--	--	--	--	--	--	--
	Kursath T.A.**		--	--	--	--	--	--	--	--	--

APPENDIX - IV

DISTRICT PRIMARY CENSUS ABSTRACT FOR SCHEDULED TRIBES

की औद्योगिक श्रेणी of Main Workers									योग/ ग्रामीण/ नगरीय	जिला/सामुदायिक विकास खण्ड/ नगर समूह/ शहर/ कस्बा का नाम	लोकेशन कोड नं०
पारिवारिक उद्योग में विनिर्माण संसाधन, सर्विसिंग और मरम्मत कार्य V(अ)			पारिवारिक उद्योग से भिन्न विर्निमाण, संसाधन, सर्विसिंग और मरम्मत V(ब)			निर्माण					
Manufacturing, Processing,Servicing and Repairs in Household Industry			Manufacturing, Processing, Servicing and Repairs in other than Household Industry			Construction			Total/ Rural/ Urban	Name of District/ CD Block/ UA/City / Town	Location Code Number
V(a)			V(b)			(VI)					
व्य० P	पु० M	स्त्री० F	व्य० P	पु० M	स्त्री० F	व्य० P	पु० M	स्त्री० F			
29	30	31	32	33	34	35	36	37	3	2	1
--	--	--	--	--	--	--	--	--	T	Sandila Dev. Block	180
--	--	--	--	--	--	--	--	--	R		
--	--	--	--	--	--	--	--	--	U		
--	--	--	--	--	--	--	--	--	T	Bharawan Dev. Block	190
--	--	--	--	--	--	--	--	--	R		
--	--	--	--	--	--	--	--	--	U		
--	--	--	--	--	--	--	--	--		Total Urban :	Total Urban :
--	--	--	--	--	--	--	--	--		Hardoi M.B.	
--	--	--	--	--	--	--	--	--		Shahabad M.B.	
--	--	--	--	--	--	--	--	--		Sandila M.B.	
--	--	--	--	--	--	--	--	--		Mallawan M.B.	
--	--	--	--	--	--	--	--	--		Pihani M.B.	
--	--	--	--	--	--	--	--	--		Bilgram M.B.	
--	--	--	--	--	--	--	--	--		Sandi M.B.	
--	--	--	--	--	--	--	--	--		Pali T.A.	
--	--	--	--	--	--	--	--	--		Gopamau T.A.	
--	--	--	--	--	--	--	--	--		Kachhauna Patseni T.A.**	
--	--	--	--	--	--	--	--	--		Madhoganj T.A.	
--	--	--	--	--	--	--	--	--		Beniganj T.A.	
--	--	--	--	--	--	--	--	--		Kursath T.A.**	

परिशिष्ट- IV

अनुसूचित जनजाति का जिला प्राथमिक जनगणना सार

लोकेशन कोड नं०	जिला/सामुदायिक विकास खण्ड/ नगर समूह/ शहर/ कस्बा का नाम	योग/ ग्रामीण/ नगरीय	मुख्य काम करने वालों की औद्योगिक श्रेणी Industrial Category of Main Workers								
			व्यापार और वाणिज्य			परिवहन, संग्रहण और संचार			अन्य सेवायें		
Location Code Number	Name of District/ CD Block/ UA/City / Town	Total/ Rural/ Urban	Trade and Commerce			Transport , Storage & Communication			Other Services		
			(VII)			(VIII)			(IX)		
			व्य० P	पु० M	स्त्री० F	व्य० P	पु० M	स्त्री० F	व्य० P	पु० M	स्त्री० F
1	2	3	38	39	40	41	42	43	44	45	46
180	Sandila Dev. Block	T	-	--	--	--	--	--	--	--	--
		R	-	--	--	--	--	--	--	--	--
		U	-	--	--	--	--	--	--	--	--
190	Bharawan Dev. Block	T	-	--	--	--	--	--	--	--	--
		R	-	--	--	--	--	--	--	--	--
		U	-	--	--	--	--	--	--	--	--
Total Urban :	Total Urban :		-	--	--	--	--	--	--	--	--
	Hardoi M.B.		-	--	--	--	--	--	--	--	--
	Shahabad M.B.		-	--	--	--	--	--	--	--	--
	Sandila M.B.		-	--	--	--	--	--	--	--	--
	Mallawan M.B.		-	--	--	--	--	--	--	--	--
	Pihani M.B.		-	--	--	--	--	--	--	--	--
	Bilgram M.B.		-	--	--	--	--	--	--	--	--
	Sandi M.B.		-	--	--	--	--	--	--	--	--
	Pali T.A.		-	--	--	--	--	--	--	--	--
	Gopamau T.A.		-	--	--	--	--	--	--	--	--
	Kachhauna Patseni T.A.**		-	--	--	--	--	--	--	--	--
	Madhoganj T.A.		-	--	--	--	--	--	--	--	--
	Beniganj T.A.		-	--	--	--	--	--	--	--	--
	Kursath T.A.**		-	--	--	--	--	--	--	--	--

APPENDIX - IV

DISTRICT PRIMARY CENSUS ABSTRACT FOR SCHEDULED TRIBES

सीमांतिक काम करने वाले			काम न करने वाले			योग/ ग्रामीण/ नगरीय	जिला/सामुदायिक विकास खण्ड/ नगर समूह/ शहर/ कस्बा का नाम	लोकेशन कोड नं०
Marginal Workers			Non-workers			Total/ Rural/ Urban	Name of District/ CD Block/ UA/City / Town	Location Code Number
व्य० P	पु० M	स्त्री० F	व्य० P	पु० M	स्त्री० F			
47	48	49	50	51	52	3	2	1
--	--	--	--	--	--	T	Sandila Dev. Block	180
--	--	--	--	--	--	R		
--	--	--	--	--	--	U		
--	--	--	--	--	--	T	Bharawan Dev. Block	190
--	--	--	--	--	--	R		
--	--	--	--	--	--	U		
--	--	--	--	--	--		Total Urban :	Total Urban :
--	--	--	--	--	--		Hardoi M.B.	
--	--	--	--	--	--		Shahabad M.B.	
--	--	--	--	--	--		Sandila M.B.	
--	--	--	--	--	--		Mallawan M.B.	
--	--	--	--	--	--		Pihani M.B.	
--	--	--	--	--	--		Bilgram M.B.	
--	--	--	--	--	--		Sandi M.B.	
--	--	--	--	--	--		Pali T.A.	
--	--	--	--	--	--		Gopamau T.A.	
--	--	--	--	--	--		Kachhauna Patseni T.A.**	
--	--	--	--	--	--		Madhoganj T.A.	
--	--	--	--	--	--		Beniganj T.A.	
--	--	--	--	--	--		Kursath T.A.**	

परिशिष्ट - V

Appendix- V

अनुसूचित जातियों और अनुसूचित जनजतियों की सूची

List of Scheduled Castes and Scheduled Tribes

Scheduled Castes	अनुसूचित जाति		
1. Agariya	1. अगरिया	34. Gharami	34. घरमी
2. Badhik	2. बधिक	35. Ghasiya	35. घासिया
3. Badi	3. बादी	36. Gond	36. गोंड
4. Baheliya	4. बहेलिया	37. Gual	37. ग्वाल
5. Baiga	5. बैगा	38. Habura	38. हबूड़ा
6. Baiswar	6. बैसवार	39. Hari	39. हरी
7. Bajaniya	7. बजनिया	40. Hela	40. हेला
8. Bajgi	8. बाजगी	41. Kalabaz	41. कलाबाज
9. Balahar	9. बलाहार	42. Kanjar	42. कंजर
10. Balai	10. बलई	43. Kapariya	43. कपरिया
11. Balmiki	11. बाल्मीकी	44. Karwal	44. करवाल
12. Bangali	12. बंगाली	45. Khairaha	45. खैरहा
13. Banmanus	13. बनमानुस	46. Kharwar (excluding Benbasi)	46. खरवार (बनवासी को छोड़कर)
14. Bansphor	14. बांसफोर	47. Khatik	47. खटिक
15. Barwar	15. बरवार	48. Kharot	48. खरोट
16. Basor	16. बसोर	49. Kol	49. कोल
17. Bawariya	17. बावरिया	50. Kori	50. कोरी
18. Beldar	18. बेलदार	51. Korwa	51. कोरवा
19. Beriya	19. बेड़िया	52. Lalbegi	52. लालबेगी
20. Bhantu	20. भांतू	53. Majhwar	53. मझवार
21. Bhuiya	21. भुइया	54. Mazhabi	54. मजहबी
22. Bhuyiar	22. भुइयार	55. Musahar	55. मुसहर
23. Boria	23. बौरिया	56. Nat	56. नट
24. Chamar, Dhusi, Jhusia, Jatava	24. चमार, धूसिया, झूसिया, जाटव	57. Pankha	57. पंखा
25. Chero	25. चेरो	58. Parahiya	58. परहिया
26. Dabgar	26. दबगर	59. Pasi, Tarmali	59. पासी, तरमाली
27. Dhangar	27. धनगर	60. Patari	60. पतरी
28. Dhanuk	28. धानुक	61. Rawat	61. रावत
29. Dharkar	29. धरकार	62. Saharya	62. सहरिया
30. Dhobi	30. धोबी	63. Sanaurhiya	63. सनौढ़िया
31. Dom	31. डोम	64. Sansiya	64. सांसिया
32. Domar	32. डोमर	65. Shilpkar	65. शिल्पकार
33. Dusadh	33. दुसाध	66. Turaiha	66. तुरैहा

Scheduled Tribes	अनुसूचित जनजाति
1. Bhotia	1. भोटिया
2. Buksa	2. बुक्सा
3. Jaunsari	3. जौनसारी
4. Raji	4. राजी
5. Tharu	5. थारू