जनगणना 1991

श्रंखला–25
उत्तर प्रदेश

भाग–XII ब

ग्राम व नगरीय प्राथमिक जनगणना सार

जिला जनगणना हस्तपुस्तिका
जिला जौनपुर

निदेशक जनगणना कार्य
उत्तर प्रदेश

CENSUS 1991

SERIES-25
UTTAR PRADESH

PART-XII B

VILLAGE & TOWNWISE PRIMARY CENSUS ABSTRACT

DISTRICT CENSUS HANDBOOK
DISTRICT JAUNPUR

DIRECTOR OF CENSUS OPERATIONS
UTTAR PRADESH

विषय सूची

		पृष्ठ सख्या
1.	प्रस्तावना	I
2.	प्राक्कथन	V
3.	जिले का मानचित्र	
4.	जिले के महत्वपूर्ण आंकडे	IX
5	जिला जनगणना हस्तपुस्तिका में प्रयुक्त प्रत्यय एव परिभाषाएं	XIX
6	विश्लेषणात्मक टिप्पणी	I
7	जिला प्राथमिक जनगणना सार	15
8.	ग्रामीण/नगरीय प्राथमिक जनगणना सार	
	अ–I (i)ग्रामीण–मानचित्र एवं प्राथमिक जनगणना सार	
	1. सामुदायिक विकास खण्ड–सुइथकलां	23
	2. सामुदायिक विकास खण्ड–शाहगंज	49
	3. सामुदायिक विकास खण्ड–खुटहन	81
	4 सामुदायिक विकास खण्ड–करंजाकला	110
	5. सामुदायिक विकास खण्ड– बदलापुर	136
	6 सामुदायिक विकास खण्ड–महाराजगंज	161
	7. सामुदायिक विकास खण्ड–बक्सा	185
	8. सामुदायिक विकास खण्ड–सुजानगंज	209
	9 सामुदायिक विकास खण्ड–मोगरा बादशाहपुर	233
	10. सामुदायिक विकास खण्ड–मछली शहर	251
	11. सामुदायिक विकास खण्ड–मड़ियाहूँ	275
	12. सामुदायिक विकास खण्ड–बरसठी	301
	13 सामुदायिक विकास खण्ड–सिकरारा	325
	14. सामुदायिक विकास खण्ड–धरमपुर	353
	15 सामुदायिक विकास खण्ड–रामनगर	385
	16. सामुदायिक विकास खण्ड–रामपुर	413
	17 सामुदायिक विकास खण्ड–मुफ्तीगंज	435
	18 सामुदायिक विकास खण्ड–जलालपुर	455
	19. सामुदायिक विकास खण्ड–केराकट	473
	20. सामुदायिक विकास खण्ड–दोभी	491
	21 वन ग्राम	

विषय सूची

		पृष्ठ संख्या
अ–I	(ii) ग्रामों की वर्णानुक्रम सूची	
1.	सामुदायिक विकास खण्ड–सुइथकलां	509
2.	सामुदायिक विकास खण्ड–शाहगज	516
3	सामुदायिक विकास खण्ड–खुटहन	525
4	सामुदायिक विकास खण्ड–करंजाकलां	534
5	सामुदायिक विकास खण्ड-- बदलापुर	542
6	सामुदायिक विकास खण्ड–महाराजगंज	550
7	सामुदायिक विकास खण्ड–बक्सा	558
8.	सामुदायिक विकास खण्ड–सुजानगंज	566
9.	सामुदायिक विकास खण्ड–मोगरा बादशाहपुर	574
10.	सामुदायिक विकास खण्ड–मछली शहर	579
11	सामुदायिक विकास खण्ड–मडियाहूँ	587
12	सामुदायिक विकास खण्ड–बरसठी	597
13	सामुदायिक विकास खण्ड–सिकरारा	605
14	सामुदायिक विकास खण्ड–धरमपुर	614
15	सामुदायिक विकास खण्ड–रामनगर	625
16	सामुदायिक विकास खण्ड–रामपुर	634
17	सामुदायिक विकास खण्ड–मुफ्तीगंज	641
18	सामुदायिक विकास खण्ड–जलालपुर	648
19	सामुदायिक विकास खण्ड–केराकट	652
20	सामुदायिक विकास खण्ड–दोभी	657
ब–	नगरीय	663
I	नगरीय प्राथमिक जनगणना सार (वार्ड वार) शाहगंज न0पा0	
II	नगरीय प्राथमिक जनगणना सार (वार्ड वार) मछली शहर टी0ए0	

विषय सूची

		पृष्ठ संख्या
III	नगरीय प्राथमिक जनगणना सार (वार्ड वार) मोगरा बादशाहपुर न0पा0	
IV	नगरीय प्राथमिक जनगणना सार (वार्ड वार) मडियाहूँ टी0ए0	
V	नगरीय प्राथमिक जनगणना सार (वार्ड वार) केराकत टी0ए0	
VI	नगरीय प्राथमिक जनगणना सार (वार्ड वार) जाफ्राबाद टी0ए0	
VII	नगरीय प्राथमिक जनगणना सार (वार्ड वार) जौनपुर न0पा0	
परिशिष्टियां		
I	नगरीय प्राथमिक जनगणना सार –प्रगणक ब्लाक वार अनु0जाति एवं अनु0जनजाति की कुल जनसंख्या	675
II	तहसीलवार प्राथमिक जनगणना सार (कुल ग्रामीण नगरीय)	695
III	जिला प्राथमिक जनगणना सार (अनु0जाति)	703
IV	जिला प्राथमिक जनगणना सार (अनुजनजाति	716
V	उ0प्र0 के अनु0 जाति /जनजाति की सूची	727

CONTENTS

		Page No.
1	**Foreword**	III
2	**Preface**	VII
3	**Map of District**	
4	**Important Statistics of the District**	IX
5	**Concepts and Definition of District Census Hand Book**	XXIV
6	**Analytical Note**	1
7	**District Primary Census Abstract**	15
8	**Rural /Urban Primary Census Abstract**	
	A-I(I) RURAL - Map and Primary Census Abstract	
	1 Community Development Block Suithkala	23
	2 Community Development Block Shahganj	49
	3 Community Development Block Khuthan	81
	4 Community Development Block Karanjakalan	110
	5 Community Development Block Badlapur	136
	6 Community Development Block Maharajganj	161
	7 Community Development Block Baksha	185
	8 Community Development Block Sujanganj	209
	9 Community Development Block Mogra Badshahpur	233
	10 Community Development Block Machhlishahr	251
	11 Community Development Block Mariahu	275
	12 Community Development Block Barsathi	301
	13 Community Development Block Sikrara	325
	14 Community Development Block Dharampur	353
	15 Community Development Block Ramnagar	385
	16 Community Development Block Rampur	413
	17 Community Development Bock -Muftiganj	435
	18 Community Development Bock-Jalalpur	455
	19 Community Development Blcok - Kerakat	473
	20 Community Development Bock Dobhi	491
	21 Forest Villages	

CONTENTS

			Page No.
A-I(ii)	**Alphabetical List of Villages.**		
1	Community Development Block Suithkala		509
2	Community Development Block Shahganj		516
3	Community Development Block Khuthan		525
4	Community Development Block Karanjakalan		534
5	Community Development Block Badlapur		542
6	Community Development Block Maharajganj		550
7	Community Development Block Baksha		558
8	Community Development Block Sujanganj		566
9	Community Development Block Mogra Badshahpur		574
10	Community Development Block Machhlishahr		579
11	Community Development Block Mariahu		587
12	Community Development Block Barsathi		597
13	Community Development Block Sikrara		605
14	Community Development Block Dharampur		614
15	Community Development Block Ramnagar		625
16	Community Development Block Rampur		634
17	Community Development Bock -Muftiganj		641
18	Community Development Bock-Jalalpur		648
19	Community Development Blcok - Kerakat		652
20	Community Development Bock Dobhi		657
B-	**URBAN**		663
I	Urban Primary Census Abstract (Wardwise)	Shahganj M B.	
II	Urban Primary Census Abstract (Wardwise)	Machhlishahr T.A.	
III	Urban Primary Census Abstract (Wardwise)	Mogra Badshahpur M.B.	
IV	Urban Primary Census Abstract (Wardwise)	Mariahu T.A	
V	Urban Primary Census Abstract (Wardwise)	Kerakat T A	
VI	Urban Primary Census Abstract (Wardwise)	Jafarabad T.A	
VII	Urban Primary Census Abstract (Wardwise)	Jaunpur M.B	

CONTENTS

		Page No.
APPENDICES		
I	Urban Primary Census Abstract (Total Population) Scheduled Caste Population and Scheduled Tribes Population Enumerator Block wise	675
II	Primary Census Abstract Tahsil wise (Total, Rural, Urban)	695
III	District Primary Census Abstract (Scheduled Caste)	703
IV	District Primary Census Abstract (Scheduled Tribe)	716
V	List of Scheduled Caste /Scheduled Tribes in U P.	727

प्रस्तावना

जिला जनगणना पुस्तिकाओं का प्रकाशन 1951 की जनगणना के पश्चात् आरम्भ किया गया था। तब से लेकर अब तक प्रत्येक दशकीय जनगणना के पश्चात् कुछ परिवर्तनो/सशोधनो के साथ ये पुस्तिकायें प्रकाशित की जा रही हैं। जिला स्तर का यह एक बहुमूल्य प्रकाशन है जो प्रत्येक राज्य सरकार/संघ राज्य क्षेत्र प्रशासन की ओर से जनगणना सगठन द्वारा प्रकाशित किया जाता है। इससे अन्य बातों के साथ साथ सम्बन्धित जिलों के प्रत्येक ग्राम और कस्बे की कुछ बुनियादी जनसांख्यिकी और सामाजिक–आर्थिक विशेषताओं तथा अति महत्वपूर्ण नागरिक सुविधाओं की उपलब्धता के बारे में आंकडे/जानकारी प्राप्त होती है। इस प्रकार योजना निर्माताओं, प्रशासकों, शिक्षाविदो और शोधकर्ताओं के लिये यह प्रकाशन अत्यन्त उपयोगी सिद्ध हुआ है।

आरम्भ में जिला जनगणना पुस्तिका में जनसख्या के बारे मे अति महत्वपूर्ण जनगणना सारणियॉ आर्थिक और सामाजिक–सांस्कृतिक पहलू और साथ ही जिले के प्रत्येक ग्राम और कस्बे (वार्ड–वार) का प्राथमिक जनगणना सार ही प्रस्तुत किया जाता था। 1961 की जनगणना के पश्चात् प्रकाशित जिला जनगणना पुस्तिकाओं में जिले का ब्योरा, प्रशासनिक सांख्यिकी, जनगणना सारणियां और प्राथमिक जनगणना सार सहित ग्राम और नगर निदेशिकायें सम्मिलित की गयी थीं। 1971 की जनगणना के पश्चात् सभी राज्यों और संघ राज्य क्षेत्रों में जिला जनगणना पुस्तिकाओं के दो भाग प्रकाशित किये गये। भाग–अ में ग्राम और नगर निदेशिकायें तथा भाग–ब में ग्राम और कस्बा प्राथमिक जनगणना सार प्रस्तुत किया गया। प्रशासनिक सांख्यिकी और जिला जनगणना सारणियों को सम्मिलित करते हुए जिला जनगणना पुस्तिका का भाग–स भी प्रकाशित किया जाना था लेकिन सुसंगत सामग्री के सकलन में अत्यधिक देरी हो जाने के कारण कई राज्यों /संघीय राज्य क्षेत्रो में इसे प्रकाशित नहीं किया जा सका। 1981 में ग्राम और नगर निदेशिका के फार्मेटों को नया रूप देने के साथ साथ जिला जनगणना पुस्तिकाओं में कुछ नई विशेषताये भी सम्मिलित की गयी। 1981 की जनगणना के पश्चात् इन्हें प्रत्येक जिले के सम्बन्ध मे दो भागो में प्रकाशित किया गया। भाग–अ में ग्राम और नगर निदेशिकाये सम्मिलित थी जबकि भाग–ब मे तहसील /कस्बा स्तर तक के अनुसूचित जाति /अनुसूचित जनजाति प्रा0 ज0 सा0 सहित ग्रामों और कस्बो (वार्ड–वार) का प्रा0ज0सा0 सम्मिलित था। उदाहरण के लिये बिजली को छोडकर शेष सभी सुविधाओ को ग्राम निदेशिका में एक साथ दिया गया और यदि कोई सुविधा उस ग्राम मे उपलब्ध नही थी तो ब्राड रेजों मे उस निकटतम् स्थान की दूरी दी गयी जहा यह सुविधा उपलब्ध थी। संशोधित न्यूनतम् आवश्यकता कार्यक्रम की कुछ आवश्यकताओ को पूरा करने के लिये ग्राम मे प्रौढ साक्षरता केन्द्रों, प्राथमिक स्वास्थ्य उप केन्द्रो और सामुदायिक स्वास्थ्य कर्मचारियो जैसी कुछ नई मदों के बारे मे जानकारी दी गयी। इसी प्रकार ग्राम तक पहुंचने के मार्ग के बारे मे भी मदवार जानकारी उपलब्ध करायी गयी ताकि प्रत्येक जिले में अगम्य ग्रामो की सख्या का पता चल सके। न्यूनतम आवश्यकता कार्यक्रम की आवश्यकताओं को ध्यान मे रखते हुए नगर निदेशिकाओ मे भी गन्दी बस्तियो के बारे मे विवरण–IVअ को उपलब्ध कराया गया ताकि योजना निर्माता गन्दी बस्तियो के बेहतर नागरिक और अन्य सुविधाये प्रदान करने के लिये कार्यक्रम तैयार कर सके। इस विवरण मे वर्ग I और वर्ग II कस्बो की गन्दी बस्तियो की नागरिक और अन्य सुविधाओ के ब्योरे दिये गये। इसके अलावा, अनुसूचित जातियों और अनुसूचित जनजातियों की जनसख्या तथा प्रौढ़ साक्षरता कक्षाओ /केन्द्रों के बारे में क्रमश विवरण– IV और विवरण–V मे एक एक कालम भी जोड़ा गया।

1991 की जनगणना की जिला जनगणना पुस्तिकाओ के प्रस्तुतीकरण का तरीका कमोबेश वही है जो 1981 में अपनाया गया था। तथापि आंकडे प्रयोक्ताओ के लाभ के लिये 1991 की जनगणना मे प्राथमिक जनगणना सार के फार्मेट मे मामूली परिवर्तन किये गये हैं। मुख्य काम करने वालों को नौ श्रेणियों मे औद्योगिक वर्गीकरण दिया गया है जबकि 1981 की जनगणना में चार श्रेणियों मे औद्योगिक वर्गीकरण दिया गया था। इसके अलावा, प्राथमिक जनगणना सार में 0–6 आयु समूह की स्त्री /पुरुष वार जनसंख्या भी पहली बार सम्मिलित की गयी है ताकि आकडे प्रयोक्ता अधिक विश्वसनीय साक्षरता दर निकाल सकें, क्योंकि 1991 की जनगणना के समय 7 वर्ष से कम आयु के सभी बच्चों को निरक्षर माना गया है। आशा है कि उक्त सशोधनों से योजना निर्माताओं को और अधिक प्रभावी विकास कार्यक्रम तैयार करने मे सहायता मिलेगी।

1991 की जनगणना की एक अत्यन्त महत्वपूर्ण बात यह है कि ग्राम निदेशिका और प्रा0ज0सा0 में परम्परागत तहसील /तालुका /पुलिस थाने स्तर पर आकडो के प्रकाशन के स्थान पर सामुदायिक विकास खण्ड स्तर पर आंकडे प्रस्तुत किये जायेगे। आशा है कि ग्राम निदेशिका और प्रा0ज0सा0 में सा0वि0 खण्ड स्तर पर आंकडो के

प्रकाशन से योजना निर्माताओ को माइक्रो स्तर पर विकासात्मक योजनायें बनाने मे सहायता मिलेगी क्योकि विकासात्मक आयोजना के लिये सा0वि0 खण्ड सबसे छोटी प्रशासनिक इकाई होती है।

मैग्नेटिक टेपो /फ्लापियों या प्रकाशित रिकार्ड से ग्राम निदेशिका/प्रा0ज0सा0 आकडो का प्रयोग करने वाले प्रशासकों, योजना निर्माताओं और शोधकर्ताओं के कार्य को सुविधाजनक बनाने के उद्देश्य से 1981 के कोडों सहित 1991 की जनगणना में प्रत्येक ग्राम को कम्प्यूटर और मैनुअल दोनों ही कोड दिये गये हैं।

यह प्रकाशन राज्य सरकार/संघ राज्य क्षेत्र प्रशासन और जनगणना संगठन का सयुक्त प्रयास है। इस प्रकाशन के मुद्रण की लागत राज्य सरकार/संघ राज्य क्षेत्र प्रशासन ने वहन की है और राज्य सरकार/संघ राज्य प्रशासन की ओर से इसके आकडे श्री विजेन्द्र पाल, निदेशक, जनगणना कार्य, उत्तर प्रदेश के निदेशन में एकत्रित और सकलित किये गये है। इस प्रकाशन की योजना, डिजाइन और समन्वय का कार्य पूर्व उप महारजिस्ट्रार (सामाजिक अध्ययन) डा0 के0पी0 इट्टामन और संयुक्त निदेशक श्री एम0एम0 दुआ द्वारा आरम्भ किया गया था। जानकारी/आकडों के प्रस्तुतीकरण मे एकरूपता की दृष्टि से और माइक्रो स्तर पर जनगणना/गैर जनगणना आंकडों के विश्लेषण से उभर कर आई मुख्य विशेषताओं को दर्शित करते हुए विश्लेषणात्मक टिप्पणी तैयार करने के लिये वर्तमान उप महारजिस्ट्रार (सा0अ0) श्री एम0के0 जैन के मार्गदर्शन मे प्रत्येक राज्य और संघ राज्यक्षेत्र की एक–एक आदर्श जिला जनगणना पुस्तिका की सामाजिक अध्ययन प्रभाग मे संवीक्षा की गयी। यह कार्य श्री ए0के0 सिंह, उप निदेशक द्वारा किया गया और श्री एन0एस0 सोम, सहायक निदेशक और उनके स्टाफ ने इसमें उनकी सहायता की। आरम्भ में पूर्व उप महारजिस्ट्रार (मानचित्र) डा0 बी0के0 राय ने और तत्पश्चात् वर्तमान उप महारजिस्ट्रार (मानचित्र) श्रीमती मिनाती घोष ने मानचित्र तैयार करने में तकनीकी मार्गदर्शन किया।

मैं उन सभी का आभारी हूँ जिन्होने इस परियोजना में अपना योगदान दिया।

अमूल्य रत्न नन्द
भारत के महारजिस्ट्रार

नई दिल्ली
11 जून, 1992

FOREWORD

Publication of the District Census Handbooks (DCHs) was initiated after the 1951 Census and is continuing since then with some innovations /modifications after each decennial Census. This is the most valuable district level publication brought out by the Census Organisation on behalf of each State Government / Union Territory administration. It *inter alia* provides data/ information on some of the basic demographic and socio-economic characteristics and on the availability of certain important civic amenities /facilities in each village and town of the respective districts. This publication has thus proved to be of immense utility to the planners, administrators, academicians and researchers.

The scope of the District Census Handbook was initially confined certain important census tables on population, economic and socio-cultural aspects as also the Primary Census Abstract (P.C.A.) of each village and town (ward-wise) of the district. The District Census Handbook published after the 1961 Census contained descriptive account of the district, administrative statistics, census tables and Village and Town Directories including PCA. After the 1971 Census, two parts of the District Census Handbooks (Part-A comprising Village and Town Directories and Part-B comprising Village and Town PCA) were released in all the States and Union Territories. The third part-C of the District Census Handbooks comprising administrative statistics and district census tables, which was also to be brought out could not be published in many States/UTs due to considerable delay in compilation of relevant material. In 1981, some new features alongwith the restructuring of the formats of Village and Town Directory were introduced in the District Census Handbooks. These were published in two parts for each district after the 1981 Census. While part A comprised Village and Town Directories, the PCA of villages and towns (ward-wise) including Scheduled Caste and Scheduled Tribe PCA upto tahsil/town level were provided in part B To illustrate, all the amenities except electricity were brought together in the Village Directory and if an amenity was not available in the referent village, the distance in broad ranges from the nearest place having such amenity was given. Information on some new items such as adult literacy centres, Primary health sub-centres and Community health workers in the Village were provided so as to meet some of the requirements of the Revised Minimum Needs Programmes. Similarly information on approach to the village was also provided for the first time in the Village Directory so as to give an idea about the number of inaccessible villages in each district. In case of Town Directories also, keeping in view the requirements of the Minimum Needs Programme, a statement IV-A on slums, was provided so as to enable the planners to chalk out the programmes for providing better civic and other amenities in the slums. In this statement details on civic and other amenities were reported for the slums of Class I and Class II towns. A part from this, one column on the Scheduled Castes and Scheduled Tribes population and another on adult literacy classes / centres were added in Statements IV and V respectively.

The manner of presentation of the DCHs for the 1991 Census is by and large the same as followed in 1981. However, the format of PCA has been restructured slightly in the 1991 Census for the benefit of data users. Nine-fold industrial classification of main workers has been given as against four-fold industrial classification presented in the 1981 census. In addition to this, the sex-wise population in the 0-6 age-group has also been included in PCA for the first time with a view to enabling data users to compute more realistic literacy rate as all children below 7 years of age have been treated as illiterate at the time of the 1991 Census. It is expected that the above mentioned modifications will help the planners in chalking out more effective developmental programmes.

One of the most important innovations in the 1991 Census is the Community Development Block level presentation of data in the Village Directory and PCA instead of the traditional Tahsil/Taluka/PS level presentation. It is expected that the presentation of Village Directory and PCA data at C.D.

Block level will help the planners in formulation of micro-level developmental plans, as the C.D. Block is the lowest administrative unit for developmental planning.

In order to facilitate the task of administrators, planners and researchers intending to use Village Directory/PCA data, either from the magnetic tapes/floppies or from the published records, both the computer and manual codes for each village have been provided for the 1991 Census alongwith the corresponding codes of 1981.

This publication is a joint venture of the State Government/Union Territory administration and Census Organisation. The data have been collected and compiled under the direction of Shri Vijender Paul, Director of Census Operations, Uttar Pradesh on behalf of the State Government/UT administration which has borne the cost of printing. The task of planning, designing and coordination of the publication was initiated by Dr. K.P. Ittaman, former Deputy Registrar General (Social Studies) and Shri M.M. Dua, Joint Director. For the sake of uniformity in presentation of information /data and for preparation of analytical note depicting the salient features emerging from a micro-level analysis under the guidance of Shri M.K. Jain, the present Deputy Registrar General (S.S.). This task was carried out by Shri A.K. Singh, Deputy Director who was assisted of Census/non-Census data, a model District Census Handbook from each State and Union Territory was thoroughly scrutinised in the Social Studies Division by Shri N.S. Soam, Assistant Director and his staff. Technical guidance in the preparation of the maps was initially provided by Dr. B.K. Roy, former Deputy Registrar General (Map) and later by Mrs. Minati Ghosh, the present Deputy Registrar General (Map).

I am thankful to all those who have contributed to this project.

A.R. Nanda
Registrar General, India

New Delhi
June 11, 1992

प्राक्कथन

वर्तमान समय में किसी भी क्षेत्र के विकास की जानकारी हेतु मानवीय सम्पदा की स्थिति की जानकारी न केवल विकास के लिये अपनायी जाने वाली उपयुक्त रणनीति के निर्धारण के लिये परम आवश्यक है, अपितु सार्वलौकिक स्तर पर विकासगत प्रक्रिया के पुनरीक्षण हेतु भी आवश्यक है। द्वितीय परिप्रेक्ष्य में यह तथ्य इसलिये भी महत्व रखता है कि विशाल संसाधनो को लोक कल्याणार्थ खर्च किया जा रहा है। वे या तो अपर्याप्त पाये जाते हैं या उनके परिणात्मक लक्ष्य असतोषजनक होते हैं, हमारे देश में योजनाबद्ध विकास की प्रक्रिया स्वतत्रता प्राप्ति के पश्चात् प्रारम्भ हुई है और वर्तमान दशक के शुरुआत में इन समस्याओं के समाधान हेतु तरीकों में परिवर्तन हुए हैं। फिर भी अर्थ व्यवस्था के सचालन की हमारी जो भी अवधारणा रही हो, एक क्षेत्र विशेष स्तर के जनसख्या गति विज्ञान की जानकारी बहुत ही महत्व रखती है, उपर्युक्त लक्ष्य को अपनाते हुए जनगणना सगठन जो कि देश का सांख्यकीय से सबन्धित एक मात्र संस्था है, अपने उत्तरदायित्वों का निर्वहन का पूरा प्रयास करता आ रहा है। इस सम्बन्ध में एक उल्लेखनीय प्रयास जिला जनगणना हस्तपुस्तिकाओं के प्रकाशन का रहा है, जिनका क्रम 1951 की जनगणंना से प्रारम्भ हुआ। इस प्रकाशन की एक नियमित विशेषता यह है कि इसे कुछ परिवर्तनों के साथ दशकीय जनगणना समाप्ति के उपरान्त प्रकाशित किये जाते हैं।

यह तथ्य कि प्रत्येक छः भारतीयो में एक उत्तर प्रदेश का निवासी है, प्रदेश के विशाल जनसंख्या आकार को दर्शाता है। भारतवर्ष के नियोजन प्रयासों की सफलता बहुत कुछ इसीलिये ही उत्तर प्रदेश राज्य में सफल होने पर निर्भर करती है। यह सार्वभौमिक रूप से स्वीकार्य है कि पूर्वी उत्तर प्रदेश के कुछ जिले देश के उन रेखांकित क्षेत्रों में शामिल है जो कि अत्यधिक पिछड़े हैं। व्यष्टि–स्तरीय (विशेषकर जिला स्तरीय) अवधारणा ही जनगणना की दशा मे उत्थान हेतु नियोजन प्रक्रिया में व्यवहृत होना चाहिये। पहली बार जिला जनगणना हस्तपुस्तिकाओं के दोनों भागों में आंकड़े विकास खण्ड स्तर पर प्रस्तुत किये जा रहे हैं। सन् 2001 ईस्वी तक सभी को साक्षर बनाने के लक्ष्य को दृष्टिगत रखते हुए प्राथमिक स्तर पर शैक्षिक अवस्थापनाओं के बनाने का विशेषतया ध्यान दिया गया है। जिला स्तरीय कार्यकर्ताओं के सुविधार्थ 0–6 आयु वर्ग की लिगवार जनसंख्या प्राथमिक जनगणना सार में अन्य वर्णनों के साथ अलग–अलग प्रस्तुत किया गया है। यह विशेषता जिले की साक्षरता स्तर को स्पष्ट प्रतिबिम्बित करना सुनिश्चित करेगा। इन प्रकाशनो के द्वारा (जो राज्य सरकार तथा जनगणना संगठन के सम्मिलित प्रयास हैं) 1991 की जनगणना के लिये दर्शित आंकडो में एक जिले में विभिन्न प्रकार की आर्थिक गतिविधियों में सम्मिलित कर्मियों के बारे में ज्यादा विवरण दिखाये जा रहे हैं। इस बार ग्राम निदर्शनी तथा 1991 की जनगणना के प्रारम्भिक जनगणना सार सम्बन्धी आंकडे चुम्बकीय टेप/फ्लापी में सग्रहीत किये गये हैं। इस सम्बन्ध में योजना आयोग के स्थानीय राष्ट्रीय सूचना विज्ञान केन्द्र ने प्रशंसनीय सहयोग प्रदान किया है। यह आंकडे अब राष्ट्रव्यापी निकनेट (एन0आई0सी0) सुविधाओं का प्रयोग करते हुए प्राप्त किये जा सकते हैं। आंकडा प्रयोगकर्ताओं को जनसंख्या आकडों के सम्बन्ध में कम्प्यूटर कोड को भी संदर्भ हेतु इगित किया गया है तथा इसे और अधिक लाभदायक बनाने हेतु आमतौर से दिये जाने वाले अतिरिक्त विशेषताओ को भी लगाया गया है, जैसे कि एक विस्तृत विश्लेषणात्मक टिप्पणी, जिलेवार महत्वपूर्ण आकडे और कुछ महत्वपूर्ण मानचित्र।

परम्परागत रूप से जिला जनगणना हस्तपुस्तिकाओं को दो भागो में प्रकाशित किया जा रहा है जो कि भाग "अ" तथा "ब" हैं। भाग "अ" को दो भागों में बाटा गया है। अनुभाग I ग्राम निदेशिका समाहित करता है तथा अनुभाग II नगर निदेशिका के आंकडों को प्रदर्शित करता है। ग्राम एवं नगर निदेशिकाओं से सम्बन्धित आंकडों के संकलन/पूर्ति की जिम्मेदारी राज्य सरकार की है जबकि तकनीकी दिशा निर्देश और आंकडों के संकलन हेतु छपे फार्म/अनुसूचिया विश्लेषण तथा प्रकाशन जनगणना कार्य निदेशालय, उत्तर प्रदेश के अन्तर्गत है। भाग "ब" ग्रन्थ में सामान्य आंकडे प्राथमिक जनगणना सारों के आधार पर ग्राम तथा वार्ड स्तर तक के दिये गये हैं।

इस निदेशालय में आंकडों का संग्रहण तथा संकलन श्री विजेन्द्र पाल, निदेशक जनगणना कार्य निदेशालय, उत्तर प्रदेश के निर्देशों एवं मार्ग दर्शन पर उत्तर प्रदेश राज्य की ओर से किया गया है। नियोजन तथा रूप सज्जा का कार्य डा0 के0पी0 इट्टामन पूर्व उप महारजिस्ट्रार (सामाजिक अध्ययन) तथा श्री एम0एम0 दुआ, संयुक्त निदेशक द्वारा सम्पन्न किया गया है। हम उनके अत्याधिक ऋणी हैं। श्री एम0के0 जैन वर्तमान उप महारजिस्ट्रार (सामाजिक अध्ययन) के मार्ग निर्देशन में इस निदेशालय के प्रस्तुत किये गये एक माडल जिले के पाण्डुलिपि पर उनके टिप्पणियो के आधार पर तकनीकी संकलन तथा विश्लेषणात्मक टिप्पणी अश को प्रस्तुत करने में अन्तिम रूप दिया जा सका है। मैं उनका भी कृतज्ञ हूँ। मानचित्रों की तैयारी में डा0 वी0के0 राय बर्मन पूर्व

उप महारजिस्ट्रार (मानचित्र) ओर श्रीमती मिनाती घोष वर्तमान उप महारजिस्ट्रार (मानचित्र) का दिशा निर्देश प्राप्त हुआ है। तद्नुसार यह कार्य निदेशालय के मानचित्र इकाई मे किया गया है। मैं श्री ए0आर0 नन्द पूर्व महारजिस्ट्रार, भारत के प्रति अपनी सच्ची कृतज्ञता व्यक्त करता हूँ, जिनके निर्देशन के बिना यह प्रकाशन अस्तित्व में नही आ सकता था।

मैं अपने निदेशालय के उन सभी अधिकारियों /कर्मचारियों को धन्यवाद देता हूँ जिन्होने आंकडो के संग्रह, संकलन तथा विश्लेषण में सहयोग किया है तथा साथ ही सम्बन्धित विभागाध्यक्षों के प्रति भी उनके प्रत्यक्ष एवं अप्रत्यक्ष रूप से प्रदान किये गये सहयोग के लिये जो कि आकडों के संग्रह या आपूर्ति के लिये रहा है।

मुझे उम्मीद है कि आंकडों के प्रयोगकर्ता इन प्रकाशनों को अपनी आवश्यकता के अनुरूप पायेंगे।

आर0के0 सिंह
संयुक्त निदेशक

लखनऊ
जून, 1996

PREFACE

In the modern era of planning for developmental schemes, information regarding condition of human resources of an area is of prime consideration not only for determination of suitable strategy of development but also for an assessment of developmental process at mass level. The latter aspect is of considerable importance in view of the fact that huge resources have been pumped into for enhancement of the people while the resultant benefit accrued to them is found to be either unsatisfactory or shaped into a slip-shod example of unproper implementation. In our country the age of planning has heralded during the fiftees and in the beginning of the ninetees we hear a shift in our approach to tackle problems But whatever is our premises for directing the economy, the knowledge about population dynamics on a regional level is of immense importance. Adhering to the above objective Census Organization being country's sole organization dealing with statistics, has been trying to contribute its share of responsibilities. One of the useful exercise in this connection is the publication of the District Census Handbooks introduced since 1951 Census. This publication is now a regular feature published with some improvements after completion of decennial Censuses.

The fact that out of every six Indians, one is from Uttar Pradesh itself reveals the huge population size of the State. The success of Indian planning efforts therefore largely depends upon being it successful in the State of U.P. It is widely upheld that some of the districts in eastern U.P. are included in areas demarcated as most backward in country. Micro-level (especially district level) approach, should be adopted in planning process to ameliorate the condition of the masses. For the first time the District Census Handbooks data are being presented in both volumes at the C.D Block level. With a view to educating all by year 2001 A.D. creation of educational infrastructure at primary level has got added impetus. To facilitate district level functionaries sex-wise population in the 0-6 age-group is being presented separately alongwith other details of Primary Census Abstract. This feature would ensure a clear picture of literacy level in a district too Through these publications, which are a joint effort of the State Government and Census Organization, now more details about workers engaged in various types of economic activities in a district are being shown in the data presented for 1991 Census We have now stored data in respect of V.D and

P C.A. for 1991 Census on the magnetic tapes and floppies The assistance received in this regard from local NIC Unit of Planning Commission is commendable. The data can now be obtained using nationwide NICNET facilities It has ensured data users the benefit of computers regarding population figures. In these publications village-wise computer codes are also being indicated for reference. To make still more useful these publications are being provided with usual extra features such as an exhaustive Analytical Note, Important Statistics of the district and some important maps.

These publications are being brought out in two parts viz. part-A and B Part-A is further divided into two sections. Section I incorporates the Village Directory and Section II contains the Town Directory Statements. The responsibility for collection/supply of data relating to Village and Town Directories is of the State Government while the responsibility of providing technical guidance and printed forms/ schedules for collection of data, its tabulation, analysis and publication rests with the Directorate of Census Operations, U.P. In the Part-B volume general population figures in the form of Primary Census Abstracts are provided upto the village and ward level.

In this Directorate, the data was collected and compiled under the direction of Shri Vijender Paul, erstwhile Director of Census Opeations, Uttar Pradesh on behalf of Uttar Pradesh State. The planning and designing of this publication was carried out by Dr. K.P. Ittaman, former Deputy Registrar General (Social Studies) and Shri M.M. Dua, Joint Director. We are greatly indebted to them. Under the guidance of Shri M.K. Jain the present Deputy Registrar General

(S S) the technical compilation and presentation of the "Analytical Note" portion was finalized on the basis of his comments in regard to the draft submitted for a model district from this Directorate I am thankful to him, guidance in matter of preparation of maps was received from Dr. B.K. Roy, former Deputy Registrar General (Map) and later by Mrs. Minati Ghosh, the present Deputy Registrar General (Map). In the map unit of the Directorate this job was carried out accordingly

I place my sincere gratitude to Shri A.R. Nanda, the former Registrar General India for his kind direction without which this publication might not have seen the light of the day.

I am thankful to all the officials/officers who have been associated with the collection, compilation and analysis of the data and also to concerned departmental heads for their direct and indirect cooperation extended for collection or supply of data.

In the end, I hope that data users will find these volumes pertinent to their needs.

Lucknow
June, 1996

R.K. SINGH
Joint Director

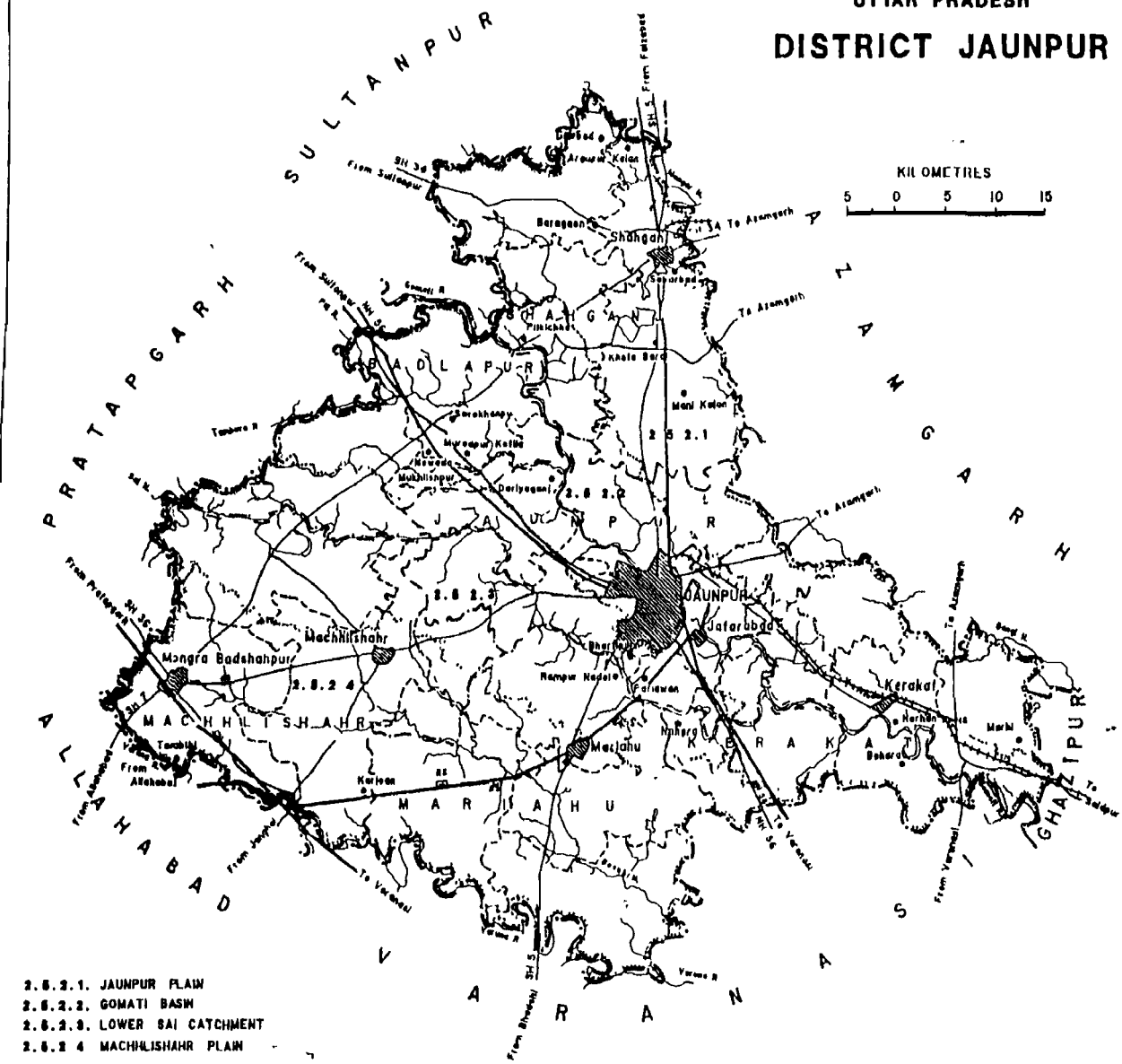
UTTAR PRADESH
DISTRICT JAUNPUR
KILOMETRES
5 0 5 10 15
PRATAPGARH
SULTANPUR
AZAMGARH
ALLAHABAD
VARANASI
GHAZIPUR
BADLAPUR
SHAHGANJ
JAUNPUR
MACHHLISHAHR
MARIAHU
KERAKAT
Shahganj
Jaunpur
Machhlishahr
Mariahu
Kerakat
Jafarabad
Mangra Badshahpur
Mariyahu
2.5.2.1
2.5.2.2
2.5.2.3
2.5.2.4
2.5.2.1. JAUNPUR PLAIN
2.5.2.2. GOMATI BASIN
2.5.2.3. LOWER SAI CATCHMENT
2.5.2.4 MACHHLISHAHR PLAIN
BOUNDARY, DISTRICT
" TAHSIL
" VIKAS KHAND
VILLAGE HAVING 5000 & ABOVE POPULATION
URBAN AREA
HIGHWAY, NATIONAL, STATE, OTHER IMPORTANT ROAD
RAILWAY LINE WITH STATION, BROAD GAUGE
" " " METRE GAUGE
RIVER AND STREAM
REGIONAL DIVISION 2 5 2 4.
MACRO
MESO
MICRO
SUB-MICRO WITH BOUNDARY
[Read the sequence of regional division with reference to the all India map codes upto 3 digit]

महत्वपूर्ण आंकडे
Important Statistics

क्र0स0 Sl. No.	विवरण Description			उत्तर प्रदेश UTTAR PRADESH	जौनपुर JAUNPUR
1.	जनसख्या Population	योग Total	व्यक्ति Persons	139112640	3214636
			पुरुष Males	74037145	1612164
			स्त्रियां Females	65075495	1602472
		ग्रामीण Rural	व्यक्ति Persons	111506725	2993297
			पुरुष Males	59197326	1495630
			स्त्रियां Females	52309399	1497667
		नगरीय Urban	व्यक्ति Persons	27605915	221339
			पुरुष Males	14839819	116534
			स्त्रियां Females	12766096	104805
2.	1981–91 के दशक में जनसंख्या वृद्धि दर Decennial population growth rate during 1981-1991			25.48	26.92
3.	क्षेत्रफल (वर्ग कि0मी0) Area (Sq. Kms.)			294411.00	4038.00
4.	जनसंख्या घनत्व (प्रति वर्ग कि0मी0)	योग Total		473	796

महत्वपूर्ण आंकडे
Important Statistics

क्र0स0 Sl. No.	विवरण Description		उत्तर प्रदेश UTTAR PRADESH	जौनपुर JAUNPUR
	Density of population (per Sq.km.)	ग्रामीण Rural	386	749
		नगरीय Urban	4927	5533
5.	लिग–अनुपात (प्रति एक हजार पुरुषों पर स्त्रियों की संख्या) Sex Ratio (No. of females per 1000 males)			
	अ– सामान्य A- General	योग Total	879	994
		ग्रामीण Rural	884	1001
		नगरीय Urban	860	899
	ब– अनुसूचित जाति B- Scheduled Caste	योग Total	877	1000
		ग्रामीण Rural	880	1003
		नगरीय Urban	854	912
	स–अनुसूचित जनजाति C- Scheduled Tribe	योग Total	914	926
		ग्रामीण Rural	920	926
		नगरीय	820	

महत्वपूर्ण आंकड़े
Important Statistics

क्र0सं0 Sl. No.	विवरण Description		उत्तर प्रदेश UTTAR PRADESH	जौनपुर JAUNPUR
		Urban		
6	साक्षरता दर (0–6 आयु समूह के बच्चो को निकालकर)			
	Literacy rate (excluding children in age-group 0-6)			
	अ–सामान्य	व्यक्ति	41.60	42 22
	A- General	Persons		
		पुरुष	55.73	62 24
		Male		
		स्त्रियां	25 31	22 39
		Females		
	ब–अनुसूचित जाति	व्यक्ति	26 85	27.00
	B- Scheduled Caste	Persons		
		पुरुष	40.80	44 97
		Male		
		स्त्रिया	10.69	9 31
		Females		
	स–अनुसूचित जनजाति	व्यक्ति	35.70	34 52
	C- Scheduled Tribe	Persons		
		पुरुष	49 95	48 89
		Male		
		स्त्रिया	19.86	17 95
		Females		
7	कुल जनसख्या में नगरीय जनसंख्या का प्रतिशत			
	Percentage of urban population to total population			
	अ–सामान्य A- General		19 84	6 89

महत्वपूर्ण आंकडे
Important Statistics

क्र0स0 Sl. No.	विवरण Description		उत्तर प्रदेश UTTAR PRADESH	जौनपुर JAUNPUR
	ब–अनुसूचित जाति		11.79	3.03
	B- Scheduled Caste			
	स–अनुसूचित जनजाति		5 86	0.00
	C- Scheduled Tribe			
8.	कुल जनसंख्या में प्रतिशत			
	Percentage to total population			
	अ–सामान्य			
	A- General			
	(i) मुख्य काम करने वाले	व्यक्ति	29 73	25.46
	Main workers	Persons		
		पुरुष	49.31	42 66
		Male		
		स्त्रियां	7 45	8.16
		Females		
	(ii) सीमान्तिक काम करने वाले	व्यक्ति	2.47	2.48
	Marginal workers	Persons		
		पुरुष	0.36	0.32
		Male		
		स्त्रियां	4 87	4.66
		Females		
	(iii) काम न करने वाले	व्यक्ति	67 80	72.06
	Non workers	Persons		
		पुरुष	50 32	57 02
		Male		

महत्वपूर्ण आकडे
Important Statistics

क्र0सं0 Sl. No.	विवरण Description		उत्तर प्रदेश UTTAR PRADESH	जौनपुर JAUNPUR
		स्त्रिया Females	87 68	87 19
	ब–अनुसूचित जाति B- Scheduled Caste			
	(i) मुख्य काम करने वाले Main workers	व्यक्ति Persons	32.40	28 77
		पुरुष Male	50.40	43.86
		स्त्रियां Females	11.87	13 68
	(ii) सीमान्तिक काम करने वाले Marginal workers	व्यक्ति Persons	2.89	0.38
		पुरुष Male	0 40	0 36
		स्त्रियां Females	5.74	4 81
	(iii)काम न करने वाले Non workers	व्यक्ति Persons	64.71	56 66
		पुरुष Male	49 20	55 78
		स्त्रियां Females	82 39	81 51
	स–अनुसूचित जनजाति C- Scheduled Tribe			
	(i) मुख्य काम करने वाले Main workers	व्यक्ति Persons	35 91	57 69

महत्वपूर्ण आंकडे
Important Statistics

क्र0स0 Sl. No.	विवरण Description		उत्तर प्रदेश UTTAR PRADESH	जौनपुर JAUNPUR
		पुरुष Male	51.08	68.52
		स्त्रियां Females	19.30	46.00
	(ii) सीमान्तिक काम करने वाले Marginal workers	व्यक्ति Persons	7.51	5.77
		पुरुष Male	1.96	5.56
		स्त्रियां Females	13 60	14.00
	(iii)काम न करने वाले Non -workers	व्यक्ति Persons	56.58	26 92
		पुरुष Male	46.96	25.93
		स्त्रियां Females	67.10	40.00
9	मुख्य काम करने वालों का वितरण Break-up of Main workers			
	(i) काश्तकार Cultivators	व्यक्ति Persons	22031188	512812
		पुरुष Male	19694430	438036
		स्त्रियां Females	2336758	74776

महत्वपूर्ण आंकडे
Important Statistics

क्र0स0 Sl. No.	विवरण Description		उत्तर प्रदेश UTTAR PRADESH	जौनपुर JAUNPUR
	(ii) खेतिहर मजदूर	व्यक्ति	7833303	112827
	Agricultural Labourers	Persons		
		पुरुष	6095986	73475
		Male		
		स्त्रियां	1737317	39352
		Females		
	(iii) पशुपालन, जगलात, शिकार, मछली	व्यक्ति	295687	3334
	पकडना और फलो के बगीचे,	Persons		
	बगान एव सम्बन्धित कार्य			
	Livestock, forestry, hunting,	पुरुष	271073	3094
	fishing & plantation orchards	Male		
	& allied activities	स्त्रियां	24614	240
		Females		
	(iv) खनन एव उत्खनन	व्यक्ति	34598	440
	Mining and quarrying	Persons		
		पुरुष	31596	391
		Male		
		स्त्रियां	3002	49
		Females		
	(v-a) पारिवारिक उद्योग में विनिर्माण	व्यक्ति	997166	16111
	प्रसस्करण सेवा एव मरम्मत	Persons		
	Manufacturing, Processing,			
	Servicing & Repairs in	पुरुष	824861	12795

महत्वपूर्ण आकडे
Important Statistics

क्र0स0 Sl. No.	विवरण Description		उत्तर प्रदेश UTTAR PRADESH	जौनपुर JAUNPUR
	Household Industry	Male		
		स्त्रियां	172305	3316
		Females		
(v-b)	पारिवारिक उद्योग के अतिरिक्त	व्यक्ति	2208369	42521
	विनिर्माण, प्रसंस्करण सेवा एवं मरम्मत	Persons		
	Manufacturing, Processing,			
	Servicing & Repairs in other	पुरुष	2089293	38267
		Male		
	Than Household Industry	स्त्रियां	119076	4254
		Females		
(vi)	निर्माण	व्यक्ति	510520	6807
	Constructions	Persons		
		पुरुष	495686	6277
		Male		
		स्त्रियां	14834	530
		Females		
(vii)	व्यापार एवं वाणिज्य	व्यक्ति	2550858	48594
	Trade & Commerce	Persons		
		पुरुष	2480495	46211
		Male		
		स्त्रियां	70363	2383
		Females		
(viii)	परिवहन, सग्रहण एव सचार	व्यक्ति	771226	8245
	Transport, Storage &	Persons		
	Communications	पुरुष	763530	8087

महत्वपूर्ण आंकड़े
Important Statistics

क्र0स0 Sl. No.	विवरण Description		उत्तर प्रदेश UTTAR PRADESH	जौनपुर JAUNPUR
		Male स्त्रियां	7696	158
	(xi) अन्य सेवायें Other services	Females व्यक्ति	4127887	66787
		Persons पुरुष	3763427	61156
		Male स्त्रिया	364460	5631
		Females		
10.	अनुसूचित जाति के व्यक्तियों का कुल जनसख्या में प्रतिशत	व्यक्ति Persons	21.05	21 78
	Percentage of Scheduled Caste Population to total population	पुरुष Male	21.07	21 71
		स्त्रियां Females	21.02	21 84
11	अनुसूचित जनजाति के व्यक्यिो का कुल जनसख्या में प्रतिशत	व्यक्ति Persons	0.21	0.00
	Percentage of Scheduled Tribe Population to total population	पुरुष Male	0.20	0 00
		स्त्रिया Females	0.21	0 00
12	परिवारों की संख्या Number of Households		22377820	465819
13.	आबाद आवासीय मकानो की सख्या		21407433	416729

महत्वपूर्ण आंकड़े
Important Statistics

क्र0स0 Sl. No.	विवरण Description		उत्तर प्रदेश UTTAR PRADESH	जौनपुर JAUNPUR
	Number of occupied residential House			
14	तहसीलों की संख्या		294	6
	Number of tahsils			
15	सामुदायिक विकास खण्डों की सख्या		884	20
	Number of C.D. Blocks			
16	न्याय पचायतों की संख्या		8750	224
	Number of Nyaya Panchayats			
17	ग्रामों की संख्या	योग	123950	3391
	Number of Villages	Total		
		आबाद	112804	3269
		Inhabited		
		गैर आबाद	11146	122
		Uninhabited		
18	नगरो की संख्या		753	7
	Number of Towns			

टिप्पणी – जिला जनगणना हस्त पुस्तिका मे जहा भी 'सामान्य' शब्द का प्रयोग हुआ है, उसका तात्पर्य है कि उसमे अनुसूचित जातियों /जनजातियों के ऑकडे सम्मिलित हैं।

Note The term ' General' indicates total including scheduled caste and scheduled tribe wherever it is used in the District Census Handbook

जिला जनगणना हस्तपुस्तिका में प्रयुक्त प्रत्यय एवं परिभाषायें

जनगणना हस्तपुस्तिका में दी गई सूचनाओ का उपयोग करने से पूर्व यह आवश्यक है कि इस प्रकाशन मे सकलित, एकत्रित एवं सारणीबद्ध की गई सूचनाओं/ऑकडो से सम्बन्धित सकल्पना एव परिभाषा की अच्छी प्रकार जानकारी प्राप्त की जाये। इसके अलावा जिले की ऐतिहासिक पृष्ठभूमि की सही जानकारी प्राप्त करना भी आवश्यक है, साथ ही ग्राम एवं नगर निदर्शनी में दिये गये ऑकड़ों की जानकारी भी आवश्यक है। इसमें जिले की भौगोलिक एवं आर्थिक विशेषताओं का भी उल्लेख किया गया है। पुस्तिका मे प्रस्तुत सूचनायें/ऑकड़े उत्तर प्रदेश राज्य के सन्दर्भ में सम्बन्धित जिले के बारे में अत्यन्त महत्वपूर्ण है। अन्त में जिले की सामाजिक एवं सांस्कृतिक परम्पराओं की व्याख्या के साथ ही साथ जन हित से सम्बन्धित प्रमुख स्थलों का ब्योरा भी दिया गया है। कुछ उप सारणियों की सहायता से जिले की प्रमुख विशेषताओं से सम्बन्धित ऑकडों को संक्षिप्त रूप में दिया गया है। आशा की जाती है कि विश्लेषणात्मक टिप्पणी केवल ऑकड़ों के उपयोग में ही मार्गदर्शन नहीं करेगी, बल्कि यह जिले की ऐतिहासिक, भौगोलिक एवं आर्थिक विशेषताओं के बारे में भी महत्वपूर्ण जानकारी प्रदान करेगी।

जनगणना संकल्पनायें एव परिभाषायें

ऑकडा प्रयोक्ताओं के लिये आवश्यक है कि वे जिला जनगणना हस्तपुस्तिका के विषय मे जनगणना के महत्वपूर्ण संकल्पनाओ, सामान्य महत्व के सदर्भों एव क्षेत्र की अच्छी प्रकार से जानकारी प्राप्त करे। इन पहलुओं पर निम्न पैरो में प्रकाश डाला गया है :–

1 ग्रामीण क्षेत्र

परम्परानुसार जनगणना के ऑकड़े ग्रामीण एवं नगर क्षेत्रों के लिये पृथक–पृथक दिये गये हैं। एक ग्रामीण क्षेत्र, गैर नगरीय क्षेत्र होता है। इसमे राजस्व ग्राम होते हैं, जिनकी सीमायें एव वनरेंज (ग्राम) स्पष्टतया परिभाषित होती है। ग्राम प्रशासन की सबसे छोटी इकाई होती है।

एक ग्राम में कई मजरे हो सकते हैं, परन्तु ऑकडों को प्रस्तुत करने के लिये सम्पूर्ण ग्राम (मजरों सहित) एक इकाई मानी गइ ३। आंकडों के प्रस्तुतीकरण हेतु वन क्षेत्रो मे स्थित आबादी को भी ग्राम माना गया है। तद्नुसार प्रत्येक वन अधिकारी की गश्ती क्षेत्र को एक ग्राम माना गया है।

2. नगरीय क्षेत्र

जनगणना के प्रयोजन के लिये नगरीय क्षेत्रों को विशेष रूप से परिभाषित किया गया है। परिभाषाओ को कुछ लोच के साथ अपनाया गया है, ताकि स्थिति समय–समय पर इसमें सामाजिक, राजनैतिक और विकास परिवर्तनों के बारे में सूचनाए दी जा सकें। एक नगरीय इकाई को निम्नलिखित रूप से परिभाषित किया गया है :–

(क) नगर निगम, नगर पालिका, छावनी बोर्ड, नोटीफाईड एरिया तथा टाउन एरिया के अन्तर्गत आने वाले सभी अधिसूचित नगरीय क्षेत्र।

(ख) वे सभी क्षेत्र जो निम्नलिखित मापदण्डों को पूरा करते हैं –

(i) न्यूनतम् 5,000 जनसंख्या हो,

(ii) काम करने वाले पुरुषों की जनसंख्या का कम से कम 75 प्रतिशत गैर कृषि कार्यो में कार्यरत हो,

(iii) प्रति वर्ग किलोमीटर में कम से कम जनसख्या का घनत्व 400 व्यक्ति हो या एक हजार जनसख्या प्रति वर्ग मील।

(ग) जनगणना नगरो का निर्धारण उपर्युक्त मे दिये गये मापदण्डों के अनुसार किया गया हो। औद्योगिक वर्ग III से सम्बद्ध काम करने वाले जैसे पशुपालन, मछली पकडना, आखेट एव बागवानी तथा इससे सम्बद्ध कार्यकलाप करने वाले को कृषि सम्बन्धी कार्यकलाप मानकर गैर कृषि क्षेत्र में कार्यरत व्यक्तियों का अनुपात निकाला गया है।

3 नगर समूह

1971 की जनगणना के अनुसार नगर समूह की संकल्पना को बिना किसी परिवर्तन एवं संशोधन के 1981 एव 1991 की जनगणना मे भी अपनाया गया है। एक नगर समूह मे लगातार नगरी क्षेत्र आता है तथा सामान्य रूप से एक नगर तथा उससे लगे हुए बाहरी बृद्धि या दो या उससे अधिक नगर जो आपस में मिले हों तथा जिनकी यदि कोई मान्य अपवृद्धि हो, उन्हें नगर समूह कहा जाता है। प्राय. नगरों की वृद्धि शहरों या नगरों की सांविधिक सीमाओं को पार कर सकती है। उदाहरण के लिये विशाल रेलवे कालोनिया, विश्वविद्यालय परिसर, औद्योगिक क्षेत्र एव सैनिक परिसर आदि जो सांविधिक नगर की सीमाओं से बाहर आ जाते हैं, परन्तु यदि उनकी लगातार वृद्धि नगर के साथ होती है, तो उन्हें अपवृद्धि माना गया है। यह अपवृद्धियां स्वय में अलग नगर होने योग्य हो या न हों, परन्तु यह नगरीय क्षेत्र माने जाने योग्य है ऐसे नगर अपनी अपवृद्धियों के क्षेत्र के साथ एक नगरीय क्षेत्र माने गये हैं और इसे नगर समूह का नाम दिया गया है। एक नगर समूह निम्नलिखित रूप में बन सकता है :–

(i) एक शहर लगातार वृद्धि सहित जिसमें अपवृद्धियां भी हैं, जो सांविधिक नगर की सीमाओं से बाहर हो, परन्तु इससे लगा हुआ ग्राम या ग्रामों की सीमाओं में आता हो या,

(ii) एक नगर समतुल्य अपवृद्धि के साथ दो या दो से अधिक आपस में लगे नगर अपनी अपवृद्धियों के साथ जैसा कि (i) में है, या

(iii) एक शहर और एक या एक से अधिक लगे नगर अपनी अपवृद्धियों के साथ जो लगातार क्रम में फैले हों।

4 जनगणना मकान

जनगणना मकान एक भवन है या भवन का वह भाग जिसका अलग से मुख्य प्रवेश द्वार रास्ते या साझे के बरामदे या जीने इत्यादि में है तथा जिसका उपयोग एक अलग इकाई की तरह होता है या होता हुआ माना जाता है। यह खाली हो सकता है या इसका उपयोग निवास के लिये या गैर आवासीय उपयोग में या दोनों ही प्रकार के उपयोग में आ सकता है।

5 परिवार

परिवार ऐसे व्यक्तियों के समूह को कहते हैं जो सामान्यतया एक साथ रहते हों और यदि काम की आवश्यकता उन्हें मजबूर न करें तो एक ही रसोई में खाना खाते हों। परिवार ऐसे व्यक्तियों का हो सकता है, जिनका आपस में रक्त सम्बन्ध हो अथवा असम्बन्धित हों या उसमें दोनों प्रकार के व्यक्ति हों। असम्बन्धित व्यक्तियों के परिवार के उदाहरण हैं, बोर्डिंग हाउस, मैस, होस्टल, आवासीय होस्टल, उद्धार गृह, जेल, आश्रम आदि, ऐसे परिवार संस्थागत परिवार कहे जाते हैं, परिवार एक व्यक्ति का, दो व्यक्तियों का हो सकता है। जनगणना में इस प्रकार की प्रत्येक इकाई को परिवार माना गया है।

6 अनुसूचित जाति एवं अनुसूचित जनजाति

उस व्यक्ति की गणना अनुसूचित जाति या अनुसूचित जन जाति में की गई, जिनको उत्तर प्रदेश के लिये भारतीय संविधान की धारा 341 और 342 में अनुसूचित जाति एव अनुसूचित जन जाति की सूची में शामिल किया गया है।

अनुसूचित जातियॉं केवल हिन्दू, सिख और बुद्ध धर्म के मानने वाले ही हो सकते हैं। अनुसूचित जन जाति का व्यक्ति किसी भी धर्म का मानने वाला हो सकता है। उत्तर प्रदेश
की अनुसूचित जाति /अनुसूचित जन जातियों की सूची परिशिष्ट में दी गई है।

7 साक्षर

वह व्यक्ति जो किसी भाषा को समझने के साथ लिख और पढ़ सकता है, साक्षर माना गया है। वह व्यक्ति जो केवल पढ सकता है, परन्तु लिख नहीं सकता, साक्षर नहीं माना गया है। साक्षर होने के लिये यह आवश्यक नहीं है कि सम्बन्धित व्यक्ति ने औपचारिक रूप से शिक्षा प्राप्त की हो या कोई परीक्षा उत्तीर्ण की हो। 1991 की जनगणना 0–6 वर्ष की आयु वर्ग के सभी बच्चों को निरक्षर माना गया था।

8. काम

किसी आर्थिक उत्पादन के कार्यकलापो मे भाग लेने को कार्य कहते हैं। कार्य शारीरिक अथवा मानसिक दोनो रूप मे हो सकता है। काम में केवल शारीरिक काम करना ही नहीं आता है वरन् काम का प्रभावी पर्यवेक्षण और निदेशन भी शामिल है। इससे फार्म या पारिवारिक उद्यम में अवैतनिक रूप से काम करना भी शामिल है।

9. मुख्यत काम करने वाले

वे व्यक्ति जिन्होने पूरे वर्ष के दौरान वर्ष के अधिकाश भाग में काम किया हो, उन्हें मुख्यतः काम करने वाला माना गया है। वर्ष के अधिकांश भाग का अभिप्राय है, छ माह (183 दिन) या उससे अधिक।

10. सीमान्तिक काम करने वाले

वे व्यक्ति जिन्होंने पूरे वर्ष के दौरान अधिकांश भाग में काम न किया हो तथा छ. माह (183 दिन) से कम समय मे काम किया हो, उन्हें सीमातिक काम करने वाला माना गया है।

11. काम न करने वाले

वे व्यक्ति जिन्होने विगत वर्ष एक भी दिन काम नहीं किया है, काम न करने वाले माने गये हैं। मुख्यतः काम करने वालों को निम्नलिखित 9 औद्योगिक श्रेणियो के अन्तर्गत विभाजित किया गया है –

(I) काश्तकार

काश्तकार वह व्यक्ति माना गया है जो कि अकेला या परिवार के कार्यकर्ता के रूप मे अपनी स्वय की जमीन, सरकारी पट्टे पर प्राप्त भूमि या किसी दूसरे व्यक्ति या सस्था से बटाई या किराये पर ली गई अथवा अन्य प्रकार से प्राप्त जमीन पर खेती करता है। खेती करने मे निदेशन एव देखरेख भी सम्मिलित है।

खाद्यान्न जैसे गेहूँ, धान, ज्वार, बाजरा, रागी इत्यादि और अन्य फसलें जैसे गन्ना, मूंगफली, टैपियोका आदि तथा दालें, कच्चा जूट और अन्य इसी प्रकार रेशों की फसले कपास इत्यादि उत्पादन के लिये जोताई, बोवाई एवं कटाई को काश्तकारी माना गया है, परन्तु फल एवं सब्जी उगाना, बागवानी या चाय, काफी, रबर एवं अन्य औषधि में काम आने वाले पेड पौधे लगाना इसमें सम्मिलित नहीं हैं।

(II) खेतिहर मजदूर

जो व्यक्ति नकद व जिन्स के रूप में मजदूरी लेकर किसी दूसरे व्यक्ति के खेत में काम करता है, उसे खेतिहर मजदूर माना गया है। उसे खेती में लाभ हानि से कोई सरोकार नहीं होता है, वह केवल दूसरो के खेत में मजदूरी करता है। एक खेतिहर मजदूर का उस भूमि के पट्टे या ठेकेदारी के सम्बन्ध में कोई अधिकार नहीं होता है।

(III) पशुपालन, जंगलात, मछली पालन, शिकार, बागान आदि

इस श्रेणी में पशुपालन, आखेट, मछली पालन, वन उद्योग, लट्ठे काटना, बाग बगीचे लगाना, पेंड काटना इत्यादि कार्यकलाप आते हैं, इसके अलावा वे सभी कृषि सम्बन्धी एव अन्य सम्बद्ध कार्यकलाप जो काश्तकारी एव खेतिहर मजदूर की श्रेणी में नहीं आते हैं, इस वर्ग में सम्मिलित है।

(IV) खनन और उत्खनन का कार्य

इस वर्ग में जमीन को खोद कर खनिज पदार्थ जैसे कच्ची धातु, कच्चा पेट्रोलियम एवं गैस, पत्थर एवं चूने का पत्थर आदि कार्यकलाप सम्मिलित हैं।

(Vक) *पारिवारिक उद्योग में विनिर्माण संसाधित करना, सर्विसिंग एवं मरम्मत का कार्य*

परिवार उद्योग वह उद्योग है जो परिवार के मुखिया द्वारा स्वयं और मुख्यतः परिवार के अन्य सदस्यों द्वारा अपने घर पर और नगरीय क्षेत्रों के उस मकान के अन्दर या अहाते मे जिसमें परिवार रहता हो, चलाया जाता है। मुखिया सहित पारिवारिक उद्योग में अधिकतर कार्यकर्ता परिवार के होने चाहिए, किराये के मजदूरों की संख्या न्यूनतम होनी चाहिए। उद्योग इस पैमाने पर नहीं होना चाहिए कि वह भारतीय कारखाना अधिनियम, 1948 के अधीन रजिस्टर्ड हो या होने योग्य हो।

पारिवारिक उद्योग का आशय किसी वस्तु का विनिर्माण, ससाधन, सर्विसिंग या मरम्मत से है, जैसे बेकरी उत्पादन, चीनी, नमक, खाने के तेल, चाय, मास, पेय पदार्थ इत्यादि तैयार करना, सूत, जूट, ऊन, रेशम, चमडा एवं कृत्रिम रेशा, वस्त्र, लकडी के उत्पादन, कागज एवं इसके उत्पादन, छपाई एवं प्रकाशन, चमड़ा एवं चमडे के उत्पाद, फर, रसायनिक उत्पादन, रबर, प्लास्टिक, पेट्रोलियम और कोयले के उत्पादन, अधात्विक खनिज पदार्थों का उत्पादन, मूल एव मिश्रित धातुओं के उद्योग, मशीनरी एवं उपकरण, परिवर्धन उपकरण और पुर्जे, मुख्य वस्तुओं की मरम्मत जैसे जहाज, नाव, वायुयान, कृषि सम्बन्धी उपकरण, मशीनों के औजार, औद्योगिक औजार, उद्योग में प्रयुक्त विद्युत मशीन और यत्र, वाहन और अन्य रेल, सडक से सम्बन्धित वाहनों के उपकरण, मरम्मत जैसे जूतों, चमडे के सामान, पारिवारिक विद्युत यंत्र, टी0वी0, वी0सी0आर0, रेडियो, रेफ्रीजरेटर, घडियों, दीवार घडियों, आभूषणों, मोटर गाडियों, मोटर साइकिलों, ट्रकों, लारियों, साइकिलों एवं साइकिल रिक्शों की मरम्मत भी इस वर्ग के अन्तर्गत आती है।

(Vख) पारिवारिक उद्योग के अलावा विनिर्माण, संसाधित करना, सर्विसिंग एवं मरम्मत कार्य

इस वर्ग में वे सभी प्रक्रियायें सम्मिलित हैं, जिसमें उपभोग्य एव अनुपभोग्य वस्तुओं का विनिर्माण, सर्विसिंग एव मरम्मत सम्मिलित है। इसमे खाद्य पदार्थ, वस्त्र, फर्नीचर, कागज एव छपाई, सीमेन्ट, रबर, रसायनिक एव पेट्रोलियम उत्पाद, धातु, इंजीनियरिंग एव विद्युत सम्बन्धी उत्पादन इत्यादि आते हैं। इस प्रकार यह वर्ग औद्योगीकरण का एक स्पष्ट परिशिष्ट प्रस्तुत करता है। उदाहरण के लिये इस वर्ग में बेकरी उत्पादन, चीनी उत्पादन, नमक, तेल, चाय, मांस, पेय पदार्थ इत्यादि। सूत, जूट, ऊन, रेशम, चमडा एव कृत्रिम रेशम वस्त्र, लकडी एवं इसके उत्पादन, कागज एवं उसके उत्पादन, फर, रसायनिक उत्पादन, रबर, प्लास्टिक, पेट्रोलियम एव कोयले के उत्पादन, अधात्विक खनिज उपकरण एव पुर्जे,

मुख्य वस्तुओं की मरम्मत जैसे जहाज, नाव, वायुयान, कृषि सम्बन्धी यत्र, मशीनों के औजार, औद्योगिक मशीनो के औजार, उद्योगो मे प्रयुक्त विद्युत मशीन और यत्र, वाहन और अन्य रेल/सडक से सम्बन्धित वाहनो के उपकरण सम्मिलित है।

(VI) निर्माण

इस वर्ग मे भवनो, सडकों, रेलवे, पुलों, पाइप लाइनों एवं मार्गों इत्यादि का निर्माण एव मरम्मत सम्मिलित है, विद्युत संचार एवं प्रसारण लाइनो का अनुरक्षण, जलमार्ग, नहर, तालाब, कुआं इत्यादि, गर्म करना, वातानुकूलित एव ध्वनि रहित करना, इमारती लकडी का काम, पेंटिग एव सजावट का कार्य सम्मिलित है।

(VII) व्यापार एव वाणिज्य

इस वर्ग मे थोक एव फुटकर व्यापार और रेस्टोरेन्ट एवं होटल, फाइनेन्स करना, बीमा, सम्पत्तियो का लेन देन, कानूनी एव व्यापारिक सेवाये सम्मिलित हैं।

(VIII) परिवहन, भण्डार एवं संचार

भूपरिवहन, जल परिवहन और वायु परिवहन सेवाये, आकस्मिक परिवहन, भण्डारण और वेयर हाउसिग सेवायें, सचार सेवायें इस वर्ग के अन्तर्गत आती हैं।

(IX) अन्य सेवायें

विद्युत, गैस और जल सम्बन्धी सेवायें, सामुदायिक, सामाजिक और व्यक्तिगत सेवाये जो स्पष्ट रूप से परिभाषित नहीं की गई हैं, इस वर्ग मे आती हैं।

CONCEPTS AND DEFINITIONS OF DISTRICT CENSUS HAND BOOK

Before one can use information contained in the District Census Handbooks, one should be conversant with the concepts and definitions used in collecting, compiling and tabulating the information/data collected for this publication. A part from this proper understanding of Historical background of the district is also essential besides knowledge about purpose behind presentation of data contained in the Village and Town Directories. Geographical and Economic characteristics of the district are also given in a nutshell. They are quite useful in perceiving figures presented here in relation to the general state of affairs prevailing in the State of Uttar Pradesh and the concerned district. At the end the social and cultural settings of the districts are also described alongwith details about prominent places of public interest, Data are also being briefly analysed to highlight the salient features with the help of few inset tables. It is hoped that the Analytical Note will not only provide guideline for using data presented herein but also narrate some useful historical, geographic and economic aspects of the district.

CENSUS CONCEPTS AND DEFINITION

It is worthwhile for the data users to acquaint themselves with some of the important Census concepts, terms of general importance and scope of DCH These aspects have been dealt in the following paragraphs :-

1. RURAL AREAS

The Census data are presented traditionally by rural and urban settings. A rural area is that which is non-urban. It consists of revenue villages having generally well defined boundaries and forest ranges (villages). Village is the smallest rural unit in the hierarchy of administrative set-up.

It may contain several hamlets, but for the presentation of data the main village alongwith its several hamlets, has been considered one unit. Habitations in forest areas are also considered as villages Accordingly each forest range officer's beat has been considered as one forest village.

2. URBAN AREAS

Urban areas have specially been defined for the purpose of population census. There has, however, been some flexibility in defining urban areas depending upon the social, political and developmental situations, prevailing from time to time An urban unit has been defined as follows

(a) All places with a municipal corporation, municipality, cantonment board or notified town area committees, etc

(b) *All other places which satisfy following criteria*:-

(i) A minimum population of 5,000

(ii) Atleast 75 percent of the male working population engaged agricultural pursuits and

(iii) A density of population of atleast 400 persons per sq.km. (or one thousand persons per sq.mile). Census towns have been formed by applying criteria mentioned above under (b).

(c) Workers engaged in industrial category III consisting of livestock, fishing, hunting and plantation, orchards and allied activities have been considered as agricultural workers for calculating proportion of workers engaged in non-agricultural activities.

3. URBAN AGGLOMERATION

The concept of Urban Agglomeration of the 1971 Census has remained operative without any change or modification in the 1981 and 1991 Censuses. An urban agglomeration forms a continuous urban spread and normally consists of a town and its adjoining urban outgrowths (OGs) or two or more physically contiguous towns together with contiguous well recognized outgrowths, if any, such towns. Very often the growth of town overlaps the statutory limits of the city or town. Examples of such cases are large railway colonies, university campuses, industrial areas and military campus etc., which are outside the limits of the statutory town, but if they form continuous growth with the town they have been considered as outgrowth. These outgrowths may or may not by themselves qualify to be treated as separate towns but these outgrowths deserve to be treated as urban areas. Such a town with its outgrowths is treated as an integrated urban area and is designated as Urban Agglomeration (UA). An Urban Agglomeration, therefore constitutes :-

(i) A city or a town with a continuous outgrowth, the outgrowth being outside the statutory limits, but falling within the boundaries of the adjoining village or villages, or

(ii) Two or more adjoining towns with their outgrowths, if as in (I) above, or

(iii) A city and one or more adjoining towns with or without outgrowths all of which form a continuous spread.

4. CENSUS HOUSE

A Census house is building or a part of a building having separate main entrance from the road or common courtyard or staircase etc used or recognized as a separate unit. It may be used for a residential or non-residential purpose or both.

5. HOUSEHOLD

A household is a group of persons who commonly live together and would take their meal from a common kitchen unless the exigencies of work prevent any of them from doing so. There may be household of persons related by blood or household of unrelated persons or having a mix of both. Examples of unrelated households are boarding houses, messes, hostels, rescue homes, jails, ashrams etc. these are called institutional households. There may be one member household, two members household or multi members household. For census purpose, each one of these types is regarded as a household.

6. SCHEDULED CASTES AND SCHEDULED TRIBES

A persons is considered to be belonging to a Scheduled Caste or Scheduled Tribe, if the name of the caste or tribe to which he belongs is included in the list notified under Article 341 and 342 of the Constitution of India for the State of Uttar Pradesh.

Scheduled Castes can be follower of Hindu, Sikh and Buddh religions only. However, a person belonging to a Scheduled Tribe can profess any religion. The list of SCs/STs recognized for the State of Uttar Pradesh is given as an Annexure

7. LITERATES

A person, who can both read and write with understanding in any language, is to be taken as literate. A person who can merely read but cannot write, is not literate. It is not necessary that a person who is literate should have received any formal education or should have passed any minimum educational standard. All children in age-group of 0-6 years were treated as illiterates at the 1991 Census, Prior to this Census children in the age group 0-4 were treated as illiterates.

8. WORK

Work has been defined as participation in any economically productive activity. Such participation may be of physical or mental nature Work involves not only actual work but also includes effective supervision and direction of work. It also includes unpaid work on farm or in family enterprise.

9. MAIN WORKERS

Those, who had worked for the major part of the year, are termed as main workers. By major part of the year is meant six months (183 days) or more

10. MARGINAL WORKERS

Those who had not worked for the major part of the year i e , for less than six months (183 days) in the year are termed as marginal workers.

11. NON-WORKERS

Those who had not worked at all during the year are termed as non-workers

Main-workers have been classified in nine industrial categories as given below:-

(I) Cultivator

A person is considered working as Cultivator, if he or she is engaged either as employer, single worker or family worker in cultivation of land owned or held from government or from private persons or institutions for payment in money, kind or share Cultivation includes supervision or directions of cultivation

Cultivation involves ploughing, sowing and harvesting and production of cereals and millet crops, such as wheat, paddy, jowar, bajra, ragi etc. and other crops such as sugarcane, ground-nuts, tapioca etc. and pulses, raw jute and kindred fibre crops, cotton etc, and does not include fruit and vegetable growing or keeping of orchards or groves or working on plantation like tea, coffee, rubber, sinchona and other medicinal plantation.

(II) Agricultural labourers

A person, who works on another persons's land for wages in money or kind or share has been taken as an agricultural labourer He or she has no risk in cultivation but merely works on another person's land for wages. An agricultural labourer has no right of lease or contract of land on which he or she works.

(III) Livestock, forestry, fishing, hunting, plantations, orchards and allied activities

The category includes livestock keeping, hunting, fishing, forestry, activities like logging, planting and cutting of trees etc and all agricultural and allied activities which are not covered under cultivation and agricultural labourers.

(IV) Mining and Quarrying

This category includes relating to extraction of minerals, metallic ores, crude, petroleum and gas, stone and limestone etc , from within the earth's crust

(V-a) Manufacturing, processing, servicing and repairs in household industry

Household industry is defined as an industry conducted mainly by the head of the household himself / herself and or with the help of the members of the household at home or within the precincts of the household lives in urban areas. The larger proportion of the workers in a household industry should consist of members of household, including the head The role of hired labourers should be minimum The industry should not be run on the scale of a registered factory which would qualify or has to be registered under the Indian Factories Act, 1948.

The household industry implies manufacturing, processing, servicing or repairs of goods such as manufacture of bakery products, sugar products, salt, oil, blending of tea, preparation of meat, beverages, etc. cotton, jute, wool, silk, leather and man made fibre, textiles, wood, wood products, paper and its products, printing and publishing, leather and leather products fur, chemical products, rubber, plastics, petroleum, and coal products, non-metallic mineral products, basic metal and alloys industries, machinery and equipment, transport equipment and parts, repairs of capital goods such as ships/boats, aircraft, agricultural equipment machine tools, industrial tools electrical industrial machine and apparatus, locomotives and other rail/road equipment. Repair services such as repair of footwear, leather goods, household electric appliances, T V.,V.C R., radio, refrigerator, watches, clocks, jewellery, motor vehicles, motor cycles, trucks, lorry, bicycles and cycle rickshaws are also covered under this category.

(V-b) Manufacturing, processing, servicing and repair in other than household industry

This category includes all process involved in manufacturing, servicing and repairing of articles consumable as well non-consumable, including food stuffs, clothing, furniture, paper and printing, cement, rubber, chemical and petroleum products, metal, engineering and electrical products etc As such this group can provide

a fair index of industrialization. Examples of main activities included in this category are manufacture of bakery products, sugar products, salt, oil, blending of preparation of meat, beverages etc, cotton jute, wool, silk, leather and man made fibre textile, wood and wood products, paper and its products, fur, chemical produ rubber, plastic, petroleum and coal products, non-metallic minerals products basic metal and alloys industries, machinery and equipment and parts, repair of cap goods such as ships/ boats, aircraft Agricultural equipment, machines tools, industrial machine tools, electrical, industrial machines and apparatus, locomotives a other rail/road equipments.

(VI) Construction

This category include construction and maintenance of buildings, roads, railways, bridges, pipe line and runways etc. maintenance of power telecommunication and transmission lines, waterways, canals, tanks, wells, etc., heating and air-conditioning and sound proofing, timber works, painting and decoratin; work for constructions.

(VII) Trade and Commerce

This category contains wholesales and retail trades and restaurants and hotels, financing, insurance, real estate, legal and business services.

(VIII) Transport, Storage and Communication

Land transport, water transport and air transport services, incidental to transport storage and ware housing services, communication services are covered unde this category.

(IX) Other Services

Electricity, gas and water services, community, social and personal services activities not adequately defined are covered in the category.

ANALYTICAL NOTE

Introduction

District Jaunpur forms the north-western portion of the Varanasi division. It lies between parallels 25^0 24' and 26^0 12' north latitude and between 82^0 7' and 83^0 5' east longitude. It is surrounded on the north by district Sultanpur, on the north-west by Pratapgarh, on the south-west by Allahabad and on the south by Varanasi, on East by Ghazipur and on the north-east by Azamgarh district. The district is spread over an area of 4038 sq kms. Rivers Gomti, Sai, Bisuhi Mangar, Barna and Gangi pass through the district.

The total population of the district as per 1991 census is 3214,636 persons (1612,164 males and 1602,472 females). The decadal growth rate observed during 1981-91 has been high (26.92 percent) as against the State's average of 25.48 percent. The population of the rural, area constituted 93.11 percent while that of the urban population is only 6.89 percent during the decade, 1981-91 Although density of population has increased from 637 to 796 persons per sq.km. during this decade but it is very high in relation to the density of the state (473 persons per sq. km.) The sex ratio is 994 females per one thousand males in the district It has 416,729 occupied residential houses and 465,819 households. An average household consists of 6.90 persons Scheduled caste population constitute 21.78 percent of the total population of the district while scheduled tribe population is almost negligible. Literacy rate in the district is 42.22 percent which is higher than that of the State's average (41 60) Among males it is 62 24 percent and for females it amounts to 22.39 percent. Main workers in the district constituted 25.46 percent of the total population whereas marginal workers are 2 48 percent and non-workers 72.06 percent.

The rural area of the district for administrative and development purposes are divided into twenty community development blocks, namely; Suithkala, Shahganj, Khuthan, Karangakala, Badlapur, Mahrajganj, Baksha, Sujanganj, Mogra, Badshahpur, Machhlishahr, Mariahu, Barsathi, Sikrara, Dharampur, Ramnagar, Rampur, Muftiganj, Jalalpur, Kerakat and Dobhi. Similarly, urban areas of the district are constituted of Shahganj M.B., Machhlishahr T.A., Mogra Badshahpur M B , Mariahu T.A., Kerakat T.A., Jafarabad T.A. and Jaunpur M.B.

Population and number of villages

Table 1(A) presents community development blockwise population and number of villages in the rural areas of the district.

Table – 1(A)
Population and number of villages, 1991

Sl No.	Name of C D. Block	Population of villages			No. of villages	
		Person	Male	Female	Total	Inhabited
1	2	3	4	5	6	7
1	Suithkala	124951	63624	61327	152	144
2	Shahganj	207285	104157	103128	204	183
3	Khuthan	151114	75841	75273	192	186
4	Karanjakalan	161374	82033	79341	189	178
5	Badlapur	165046	82973	82073	191	190

6	Mahrajganj	116838	58251	58587	172	171
7	Baksha	145907	73013	72894	169	167
8	Sujanganj	153393	76123	77270	191	184
9	Mogra Badshahpur	133629	67184	66445	111	110
10	Machhlishahr	162701	81249	81452	173	172
11	Mariahu	155199	76195	79004	201	192
12	Barsathi	153495	75939	77556	157	152
13	Sikrara	149100	75017	74083	200	192
14	Dharampur	165856	83451	82405	246	228
15	Ramnagar	168104	84510	83594	196	184
16	Rampur	165209	83323	81886	167	159
17	Muftiganj	120203	57930	62273	137	136
18	Jalalpur	134088	66940	67148	104	104
19	Kerakat	138251	67899	70352	115	114
20	Dobhi	121554	59978	61576	124	123
	District	2993297	1495630	1497667	3391	3269

* Includes forest villages

It can be observed from the above table that C.D. block Shahganj is most populous having 207,285 persons (104,157 males and 103,128 females) followed by Ramnagar 168104 persons (84510 males and 83594 females), Dharampur 165,856 persons (83451 males and 82405 females), Rampur 165,209 persons (83323 males and 81886 females), Badlapur 165046 persons (28973 males & 82073 females) Machhalishahr 162701 persons (81249 males and 81452 females) and karanjakalan 161374 persons (82033 males and 79341 females)

The least populated CD block is Mahrajganj 116838 persons (58251 males and 58587 females), Muftiganj 120203 persons (57930 males & 62273 females), Dobhi 121554 persons (59978 males and 61576 females), Suithkala 124951 persons (63624 males and 61327 females), Mogra Badshahpur 133629 persons (67184 males and 66445 females), Jalalpur 134088 persons (66940 males and 67148 females), Kerakat 138251 persons (67899 males and 70352 females), Baksha 145907 persons (73013 males and 72894 females), Sikrara 149100 persons (75017 males and 74083 females), Khuthan 151114 persons (75841 males and 75273 females), Sujanganj 153393 persons (76123 males and 77270 females), Barsathi 153495 persons (75939 males and 77556 females) and Mariahu 155199 persons (76195 males and 79004 females).

There are in all 3391 villages, of which 3269 are inhabited and the remaining 122 un-inhabited. The community development blocks with maximum number of inhabited villages are Dharampur (246), Shahganj (204), Mariahu (201) and Sikrara (200) while number of inhabited villages are comparatively less in CD blocks Jalalpur (104), Mogra Badshahpur (111) and Kerakat (114).

Population and number of towns

The population and number of towns in the district is presented is Table 1(B) given below.

Table 1 (B)
Population and number of towns, 1991

Sl.No.	Name and Civic Administration Status of Town	Population		
		Person	Male	Female
1	2	3	4	5
1	Shahganj M.B.	19992	10544	9448
2	Machhlishahr T.A.	17643	9066	8577
3	Mogra Badshahpur M.B	15290	7939	7351
4	Mariahu T A	15334	7996	7338
5	Kerakat T.A.	9036	4642	4394
6	Jafarabad T A.	7982	4071	3911
7	Jaunpur M.B	136062	72276	63786
	District	221339	116534	104805

As per civic status among seventy three towns are Municipal Boards and four Town Areas The most populated urban unit is Jaunpur M B. 136062 persons (72276 males and 63786 females) followed by Shahganj M.B. 19992 persons (10544 males and 9448 females), Machhlishahr T.A. 17643 persons (9066 males and 8577 females), Mariahu T.A. 15334 persons (7996 males and 7338 females), Mogra Badshahpur M.B. 15290 persons (7939 males and 7351 females), Kerakat T A 9036 persons (4642 males and 4394 females) and Jafarabad T.A. 7982 persons (4071 males and 3911 females).

Towns added/towns declassified/merged

Table - 2
New towns / towns declassified / merged in 1991 census

S.No.	Name of Town	Population
1	2	3
(a)	Added	Population (1991 Census)
	(I)	Nil
(b)	Declassified	Population (1981 Census)
	(i) Nil	Nil
(c)	Wholly merged with other	Population (1981 Census)
	Nil	Nil

The above table refers to the details of new towns having come in existence in 1991 or any town which has been declassified or if the merger of any town has taken place is also presented in the table alongwith with population of any such new town, or declassified or merged The table shows that there has been neither addition of any town, nor any declassification of any town has taken place or merger of any town has been there during 1991 census The position of towns have been the same as was given during the 1981 census

Decadal change in distribution of population

Table - 3

Decadal change in distribution of population

Sl No	Name of Tahsils	Population						Percentage Decadal Vanation (1981-91)			Percentage of Urban Population	
		1981			1991							
		Total	Rural	Urban	Total	Rural	Urban	Total	Rural	Urban	1981	1991
1	2	3	4	5	6	7	8	9	10	11	12	13
1	Shahganj	398910	383898	15012	503342	483350	19992	26 18	25 91	33 17	3.76	3 97
2	Badlapur	263107	263107	-	324980	324980	-	23 52	23 52	-	-	-
3	Machhlishahr	404535	379653	24882	525952	463019	32933	30 01	29 86	32 36	6 15	6 26
4	Jaunpur	597242	486799	110443	758364	614320	144044	26 98	26 20	30 42	18 49	18 99
5	Mariahu	473857	463324	10533	614045	598711	15334	29 58	29.22	45 58	2 22	2 50
6	Kerakat	395083	387075	8008	487953	478917	9036	23 51	23 73	12 84	2 03	1.85
	District	2532734	2363856	168878	3214636	2993297	221339	26 92	26 63	31 06	6 67	6.89

Above table presents the overall district level growth rate of the population during the decade of 1981-91. The overall growth rate of the population at the district level is observed to be 26.92 percent while in the rural area it is 26.63 percent and in urban area 31.06 percent. There has been a very slight variation in the urban population in 1991 as compared to 1981 when urban population depicting the growth rate of 6.67 percent a slightly higher 6.89 in 1991 census. Tahsil wise analysis has also been presented in the table and it requires a thorough analysis to assess the growth rate of population. There are 6 tahsils in the district viz. Shahganj, Badlapur, Machhlishahr, Junpur, Mariahu and Kerakat Among all the tahsils Jaunpur tahsil has the highest population 758364 with rural and urban population being 614320 and 144044 respectively The lowest population is observed to be Badlapur tahsil with the population of 324980. The highest growth rate is observed in Machhlishahr tahsil with 30 01 percent and Kerakat stands at the foot of the growth rate as it being 23.51 percent. The highest urban growth rate is observed in Jaunpur tahsil of the district, the growth rate being 30 42 percent The highest percentage of urban population is also observed in Jaunpur tahsil.

Villages classified by population range

The number and percentage of inhabited villages by CD blocks and number with percentage of villages in different ranges viz less than 200, 200-499, 500-1999, 2000-4999, 5000-9999 and 10,000 and above is presented in Table 4

Table -4
Percentage distribution of villages by population range, 1991.

Sl. No	Name of C D Block	No and Percentage of inhabited villages	No and percentage of Villages in each range (Figures in parenthesis indicate percentage of villages in each range)					
			Less than 200	200-499	500-1999	2000-4999	5000-9999	10,000 & above
1	2	3	4	5	6	7	8	9
1	Suithkala	144(94.74)	22(15 28)	36(25.00)	75(52 08)	10(6 94)	1(0 69)	-(-)
2	Shahganj	183(89 71)	25(13 66)	31(16 94)	103(56 28)	19(10.38)	5(2 73)	-(-)
3	Khuthan	186(96.88)	28(15 05)	59(31.72)	88(47.31)	10(5 38)	1(0.54)	-(-)
4	Karanjakalan	178(94 18)	28(15 73)	40(22 47)	97(54 49)	13(7 30)	-(-)	-(-)
5	Badlapur	190(99.48)	29(15.26)	51(26.84)	92(48 42)	17(8 95)	1(0.53)	-(-)
6	Mahrajganj	171(99 42)	28(16 37)	49(28 65)	89(52 05)	5(2 92)	-(-)	-(-)
7	Baksha	167(98 82)	17(10 18)	47(28 14)	88(52 69)	14(8 38)	1(0 60)	-(-)
8	Sujanganj	184(96 34)	21(11 41)	50(27.17)	101(54 89)	12(6 52)	-(-)	-(-)
9	Mogra Badshahpur	110(99.10)	11(10 00)	8(7 27)	77(70 00)	13(11 82)	1(0 91)	-(-)
10	Machhlishahr	172(99.42)	17(9 88)	60(34 88)	76(44.19)	18(10 47)	1(0 58)	-(-)
11	Mariahu	192(95 52)	38(19 79)	42(21.88)	95(49 48)	16(8 33)	1(0 52)	-(-)
12	Barsathi	152(96 82)	18(11 84)	30(19 74)	86(56 58)	18(11 84)	-(-)	-(-)
13	Sikrara	192(96 00)	39(20 31)	45(23 44)	91(47.40)	16(8 33)	1(0 52)	-(-)
14	Dharampur	228(92 68)	77(33.77)	53(23.25)	80(35 09)	16(7 02)	2(0.88)	-(-)
15	Ramnagar	184(93 88)	19(10 33)	48(26 09)	98(53 26)	19(10.33)	-(-)	-(-)
16	Rampur	159(95 21)	21(13 21)	37(23 27)	77(48 43)	24(15 09)	-(-)	-(-)
17	Muftiganj	136(99.27)	25(18 38)	36(26 47)	60(44 12)	15(11 03)	-(-)	-(-)
18	Jalalpur	104(100.00)	11(10 58)	19(18 27)	53(50 96)	20(19 23)	1(0 96)	-(-)
19	Kerakat	114(99 13)	16(14 04)	18(15.79)	57(50.00)	21(18 42)	2(1 75)	-(-)
20	Dobhi	123(99.19)	16(14 04)	29(23 58)	65(52 85)	12(9.76)	1(0 81)	-(-)
	District	3269(96.40)	506(15 48)	788(24.11)	1648(50 41)	308(9 42)	19(0 58)	-(-)

It can be observed from the above table that of the total villages in the district 96.40 percent are inhabited. More than half (50.41 percent) of the inhabited villages are in the population range of 500- 1999, 24.11 percent in 200- 499, 15.48 percent in the population range of less than 200, 9.42 in the range of 2000- 4999 and only 0.58 percent in the population range of 5000- 9999. Further CD block Jalalpur has cent percent inhabited villages followed by Badlapur (99.48 percent), CD blocks Mahrajganj and Machhalishahr lie in the percentage range of 99.42, Muftiganj (99.27 percent), Dobhi (99.19 percent), Kerakat (99.13 percent) and Mogra Badshahpur (99.10 percent). Comparatively lower proportion of inhabited villages are found in CD block Shahganj (89.71 percent), Dharampur (92.68 percent), Ramnagar (93 88 percent), Karanjakala (94.18 percent), Suithkala (94.74 percent), Rampur (95.21 percent), Mariahu (95.52 percent), Sikrara (96.00 percent), Sujanganj (96.34 percent), Barasthi (96 82 percent) Khuthan (96.88 percent) and Baksha (98.82 percent).

Villages by density

Distribution of villages by density is presented in various ranges in Table 5.

Table –5
Distribution of village by density

Range of density (per sq. km)	Total no. of villages in each density range	Percentage of villages in each density range
Upto 10	124	3 66
11-20	8	0 24
21-50	13	0 38
51-100	32	0 94
101-200	76	2 24
201-300	109	3 21
301-500	483	14 24
501+	2546	75 08
Not Known	-	-
Total	3391	100

It can be seen from the above table that of the total 3391 villages in the district, highest number of villages 2546 (75.08 percent) are in the density range of 501 and above followed by 483 villages (14.24 percent) in 301-500, 124 villages (3.66 percent) in the density range upto 10, 109 villages (3.21 percent) in 201- 300, 76 villages (2 24 percent) in 101-200, 13 villages (0.38 percent) in the density range of 21-50. There are only 8 villages (0.24 percent) in the density range of 11-20 in the district.

Sex-ratio for rural area

The Sex ratio for rural population of CD blocks is presented in Table 6(A) given below.

Table – 6(A)
Sex - ratio for rural population of CD Blocks, 1991

Sl.No.	Name of C.D Block	Number of females per 1000 Males		
		General	Scheduled caste	Scheduled tribe
1	Suithkala	964	959	-
2	Shahganj	990	1029	-
3	Khuthan	993	999	-
4	Karanjakalan	967	1007	1000
5	Badlapur	989	988	1029
6	Mahrajganj	1006	974	769
7	Baksha	998	994	-
8	Sujanganj	1015	1006	-
9	Mogra Badshahpur	989	993	-
10	Machhlishahr	1002	1000	-
11	Mariahu	1037	1028	-
12	Barsathi	1021	995	-
13	Sikrara	988	1007	-
14	Dharampur	987	992	-
15	Ramnagar	989	970	-
16	Rampur	983	956	-
17	Muftiganj	1075	1082	-
18	Jalalpur	1003	983	-
19	Kerakat	1036	1033	600
20	Dobhi	1027	1044	-
	District	1001	1003	926

It can be observed that the sex ratio for general population in rural areas is 1001. The highest order is recorded in CD block Muftiganj (1075), Mariahu (1037), Kerakat (1036), Dobhi (1027) and Barsathi (1021) The sex ratio is lower in CD blocks Suithkala (964), Karanjakalan (967), Rampur (983) and Dharampur (987). The sex ratio in the remaining CD blocks ranged between 989 and 1006. The corresponding ratio in respect of scheduled caste is 1003 at the district level with highest sex ratio of 1082 in Muftiganj and after that 1044 in CD block Dobhi. The sex ratio of lower order is recorded in CD block Rampur (956), Suithkala (959), Ramnagar (970) and Mahrajganj (974). In case of scheduled tribe sex ratio recorded for the district is 926 with maximum of 1029 in Badlapur and minimum of 600 in Kerakat C D Block.

Sex-ratio for urban area

The sex ratio in urban areas for general, scheduled caste and scheduled tribe is presented in Table 6(B)

Table- 6 (B)

Sex ratio for urban population of towns, 1991

Sl No	Name and Civic Administration Status of Town	Number of females per 1000 Males		
		General	Scheduled Caste	Scheduled Tribe
1	Shahganj M B	896	937	-
2	Machhlishahr T A	946	941	-
3	Mogra Badshahpur M B	926	954	-
4	Mariahu T.A	918	948	-
5	Kerakat T.A	947	879	-
6	Jafarabad T.A	961	1041	-
7	Jaunpur M.B	883	889	-
	District	899	912	-

The sex ratio in respect of general population in urban areas is 899 ranging from 961 in Jafarabad T A. to 833 in Jaunpur M.B. It is 912 for scheduled caste at the district level with maximum of 1041 in Jafarabad T.A. and minimum in Jaunpur M.B. is 899 ranging from 961 in Jafarabad T.A. to 883 in Jaunpur M B for scheduled caste at district level it is 912 with maximum of 1049 in Jafarabad & minimum in 879 in Kerakat T.A

Villages by Scheduled Caste

The percentage range of scheduled caste population to total population, number and percentage of villages in each range is presented in Table 7

Table-7

Proportion of scheduled caste population to total population in the villages

Percentage range of Schedule Caste population to total population	No. of villages each range	Percentage of villages in each rang
1	2	3
NIL	522	15.97
0-5	188	5.75
06-10	285	8.72
11-15	284	8.69
16-20	361	11.04
21-30	698	21.35
31 & above	931	28.48
Total	3269	100 00

It is evident from the above table that out of a total of 3269 inhabited villages in the district 2747 villages have scheduled caste population Maximum percentages of villages' (28 48) have 31 and above percentage of scheduled caste population, 21 35 percent have 21-30 percent and 11 04 have 16-20 percent The proportion of villages having scheduled caste population in the percent range 0-5 is 5.75 percent only

Villages by Scheduled Tribe

Table 8 presents number and percentage of villages having scheduled tribe population.

Table – 8
Proportion of scheduled tribe population to total population in the villages

Percentage range of Schedule tribe population to total population	No. of villages each range	Percentage of villages in each rang
1	2	3
NIL	3262	99 79
0-5	4	0.12
06-15	3	0 09
16-25	-	-
26-35	-	-
36-50	-	-
51 & above	-	-
Total	**1959**	**100.00**

It is observed that 99 79 percent of the villages in the district have no scheduled tribe population. The percentage range of scheduled tribe population to total population in respect of 0 12 percent of villages are in the range of 0-5 and 0.09 percent villages in the range of 6-15.

Scheduled Caste / Scheduled Tribe population in town

The percentage of scheduled caste/scheduled tribe population in the urban area is presented in the following Table 9

Table -9

Percentage of Scheduled caste / Scheduled tribe population in towns, 1991

Sl No	Name and Civic Administration Status of Town	Total Population	Total Scheduled Caste Population	Total Scheduled Tribe Population	Percentage of Scheduled Caste Population to Total Population	Percentage of Scheduled Tribe Population to Total Population
1	2	3	4	5	6	7
1	Shahganj M B.	19,992	1,348	-	6.74	-
2	Machhlishah T A	17,643	1,425	-	8.08	-
3	Mogra Badshahpur M.B.	15,290	1,313	-	8 59	-
4	Mariahu T A	15,334	2,102	-	13.71	-
5	Kerakat T A.	9,036	789	-	8 73	-
6	Jafarabad T A	7,982	1,096	-	13.73	-
7	Jaunpur M B	136,062	13,142	-	9 66	-
	District	221,339	21,215	-	9 58	-

It can be observed from the above table that out of the total urban population 9.58 percent belonged to scheduled caste community None of the scheduled tribe population is found during 1991 census in the urban units of the district. Maximum percentage of the scheduled castes are found in Jafarabad T A (13 73 percent) followed by Mariahu T A (13.71 percent), Jaunpur M.B (9.66), Kerakat T A. (8.73), Mogra Badshahpur M.B (8 59), Machhlishahr T.A. (8 08) and 6 74 percent in Shahganj M B

Literacy rate for rural population

The literacy rate for general population, scheduled caste and scheduled tribe population in rural areas of the district is presented in Table 10(A).

Table 10 (A)

Literacy rate for rural population of CD Blocks by sex, 1991
(Excluding children in the age group 0-6)

Sl. No	Name of C D Block	Percentage of Literates								
		General			Scheduled Caste			Scheduled Tribe		
		Person	Male	Female	Person	Male	Female	Person	Male	Female
1	2	3	4	5	6	7	8	9	10	11
1	Suithkala	38.20	55.29	20.66	21.98	37.71	5 62	-	-	-
2	Shahganj	36.99	52.81	21.14	24.66	41.72	8.38	-	-	-
3	Khuthan	39.23	57.76	20.81	25.99	43.64	8.67	-	-	-
4	Karanjakalan	36.46	56.24	16.10	24.45	42.73	6 51	-	-	-
5	Badlapur	41.73	62 80	20.83	26.96	46.79	7.35	30 51	48 28	13 33
6	Mahrajganj	42.43	64 59	20.93	26.94	46.68	6.80	47 06	54.55	33 33
7	Baksha	42.83	63.59	22 28	27.90	47.64	8.08	-	-	-
8	Sujanganj	40 83	63.45	18.92	29 75	49.30	10 77	-	-	-
9	Mogra Badsahahpur	37.83	60.14	15.54	25.37	44.00	6.56	-	-	-
10	Machhalıshahr	36.70	59.11	14.77	26.91	44.03	10.31	-	-	-
11	Mariahu	39.93	63.23	18.14	31 70	47 67	16.42	-	-	-
12	Barsathi	40 10	62 05	19.22	23 00	39.56	6.50	-	-	-
13	Sikrara	44.23	65.12	23.32	28.03	47.55	8.87	-	-	-
14	Dharampur	43 12	63 67	22.75	29.96	50 97	9.28	-	-	-
15	Ramnagar	42.69	64.62	20.91	27.27	45.88	8.46	-	-	-
16	Rampur	39.96	60.69	19.21	23.93	41.21	6.47	-	-	-
17	Muftiganj	40.39	60.12	22.65	25 32	42.68	9 78	-	-	-
18	Jalalpur	45.68	66 57	25.15	26.46	40.94	11.82	-	-	-
19	Kerakat	44.11	64.95	24.46	30.16	49.55	11.86	50.00	50.00	50.00
20	Dobhi	45 13	64 95	26.21	29.25	47.55	12 07	-	-	-
	District	40 79	61.37	20.59	26.79	44.83	9 11	34.52	48.89	17.95

The above table shows that 40.79 percent of rural population is literate, 61 37 percent are males and 20.59 percent being females. The literacy rate is highest in CD block Jalalpur (45 68 percent) followed by Dobhi (45.13 percent), Sikrara (44.23 percent), Kerakat (44 11 percent), and Dharampur (43.12 percent) The low level literacy rate is recorded in CD block Karanjakala (36.46 percent), Machhlishahr (36.70 percent), Shahganj (36.99 percent) and Mogra Badshahpur (37.83 percent) In case of scheduled caste population literacy rate is 26.79 percent for the entire rural area with highest percentage in CD Block Mariahu (31 70 percent) followed by Kerakat (30.16), Ramnagar (29.96), Sujanganj (29.75), Dobhi (29.25) and Dharampur (28.03 percent). The lowest percentage is observed in CD block Suithkala (21 98 percent) preceded by Barsathi (23.00 percent) and Rampur (23.93 percent). The literacy rate in respect of scheduled tribes is 34 52 percent for the rural area with highest percentage in CD block Kerakat (50.00) followed by Mahrajganj (47.06 percent) and Badlapur (30.51percent).

Literacy rate for town

The literacy rate for the urban areas of the district is presented in the following table 10 (B)

Table -10(B)
Literacy rate for towns, 1991
(Excluding children in the age group 0-6)

Sl No	Name & Civic Administration Status of Town	Percentage of Literates								
		General			Scheduled Castes			Scheduled Tribes		
		Person	Male	Female	Person	Male	Female	Person	Male	Female
1	2	3	4	5	6	7	8	9	10	11
1	Shahganj M B	66 01	78.02	52 66	34.70	55 95	11.94	-	-	-
2	Machhlishahr T A.	49.63	63.83	34.67	28.30	45.87	9.45	-	-	-
3	Mogra Badshahpur M B	61 30	73.57	48.18	28.80	46.44	11.22	-	-	-
4	Mariahu T.A	56 73	69.40	42.32	26.29	41.34	9.51	-	-	-
5	Kerakat T A	63 48	74.56	51.79	38.77	48.93	26.64	-	-	-
6	Jafarabad T.A.	54.06	71.64	36.01	42.37	62.41	24.04	-	-	-
7	Jaunpur M.B	62.73	73.71	50.11	34.65	49.52	17.72	-	-	-
	District	61.22	73 00	47.98	33.63	49.31	16.27	-	-	-

It can be observed that literacy rate in respect of general population is 61.22 percent. The highest percentage of literacy is recorded in Shahganj M.B (66 01 percent) followed by Kerakat T.A (63.48 percent), Jaunpur M.B (62.73 percent). Mogra Badshahpur M.B. (61.30), Mariahu T A (56 73 percent) Jafarabad T A. (54 06 percent) and Machhlishahr T.A (49.63 percent) In case of scheduled caste its 33.63 percent, a large proportion of scheduled castes are literate in Jafarabad T A (42 37 percent) followed by Kerakat T A (38 77 percent), Shahganj M B (34.70), Jaunpur M.B. (34.65), Mogra Badshahpur M B (28 80), Machhlishahr T.A. (28 30 percent) and Mariahu T A. (26 29 percent)

Workers and Non-workers in rural area

The percentage of main workers, marginal workers and non-workers for the rural population by community development block is presented in the following table 11(A).

Table 11(A)
Percentage of Main workers, Marginal workers and Non-workers for rural population of C.D. Blocks, 1991

Sl No	Name of C D Block	Percentage of											
		Main Workers to Total Population			Marginal Workers to Total Population			Total Workers to Total Population			Non- Workers to Total Population		
		P	M	F	P	M	F	P	M	F	P	M	F
1	2	3	4	5	6	7	8	9	10	11	12	13	14
1	Suithkala	26 99	45 81	7.46	1.79	0 26	3 38	28 78	46 07	10.84	71.22	53 93	89 16
2	Shahganj	25.46	43.97	6.76	2 16	0.44	3.89	27 61	44 41	10.65	72 39	55 59	89 35
3	Khuthan	24 98	43 10	6.72	2.34	0 40	4.30	27 33	43.50	11 03	72 67	56.50	88 97
4	Karanjakalan	27 05	44.65	8.85	3.61	0 55	6.77	30 66	45 20	15.62	69.34	54.80	84 38
5	Badlapur	25 92	43 26	8.38	1.75	0.23	3.30	27 67	43.49	11 68	72 33	56 51	88 32
6	Mahrajganj	25 59	42 21	9.06	2.68	0.27	5.08	28.27	42 48	14.14	71.73	57 52	85 86
7	Baksha	25.31	42 46	8.13	0.80	0 12	1 48	26 11	42 58	9 61	73 89	57 42	90 39
8	Sujanganj	25 30	42 16	8 69	1 72	0 27	3 15	27 02	42 42	11.84	72 98	57 58	88 16
9	Mogra Badshahpur	26.88	44 01	9 56	4.34	0.53	8 20	31 23	44 54	17 76	68.77	55 46	82 24
10	Machhlıshahr	26 16	42 11	10.26	4.16	0.45	7.87	30 33	42 55	18 13	69 67	57 45	81 87
11	Mariahu	24 68	41 17	8.76	2.98	0.27	5.59	27.65	41 44	14 36	72 35	58 56	85 64
12	Barsathı	25 78	41 24	10 64	3.18	0 41	5.90	28.96	41 65	16.54	71.04	58 35	83 46
13	Sıkrara	24.85	42 03	7.46	1.93	0.23	3 64	26.78	42.26	11.10	73 22	57.74	88 90
14	Dharampur	25 99	42 85	8 92	2.40	0 36	4 47	28.39	43 21	13 39	71.61	56 79	86 61
15	Ramnagar	26 07	42 12	9.84	3,46	0 24	6.72	29 53	42 36	16 56	70 47	57 64	83 44
16	Rampur	26 79	44.61	8 64	2.63	0.25	5 04	29 41	44 87	13 68	70 59	55 13	86 32
17	Muftıganj	23 61	41 03	7 41	3.97	0 34	7.36	27 59	41 37	14 77	72.41	58 63	85 23
18	Jalalpur	25.60	42 70	8.55	2.00	0.34	3.66	27 60	43.04	12.21	72.40	56 96	87 79
19	Kerakat	24.30	41 75	7.46	3.17	0.42	5 83	27 47	42.17	13 29	72.53	57.83	86 71
20	Dobhı	24.08	41.21	7.40	1.72	0 32	3 08	25 80	41 53	10.48	74.20	58 47	89.52
	District	25 61	42 78	8.46	2.64	0.34	4 93	28 24	43.11	13 39	71.76	56 89	86 61

It can be observed from the above table that main workers constituted 25.61 percent (42.78 percent males and 8.46 percent females) of the total population The proportion is highest in CD block Karanjakalan 27.05 percent (44.65 percent males and 8.85 percent females) and lowest in CD block Muftiganj 23 61 percent (41 03 percent males and 7.41 females).

The proportion of marginal workers for the district is 2.64 percent (0.34 percent males and 4.93 percent females). Maximum percentage of marginal workers are registered in CD block Mogra Babshahpur 4.34 percent (0.53 percent males and 8.20 percent females), followed by Machhlishahr 4.16 percent (0.45 percent males and 7.87 percent females) and Muftiganj 3.97 percent (0.34 percent males and 7.36 percent females). It is lowest in CD block Sujanganj 1.72 percent (0.27 percent males and 3.15 percent females) and Dobhi 1.72 percent (0.32 percent males and 3.08 percent females) respectively. Similarly non-workers at the district level are 71 76 percent (56 89 percent males and 86.61 percent females). The highest proportion 74.20 percent of non-workers are in Dobhi and lowest in CD block Mogra Badshahpur (68.77 percent).

Workers and Non-workers in urban area

Workers and non-workers in the urban area is presented in Table 11(B) given below.

Table 11 (B)
Percentage of Main workers, Marginal workers and Non-workers for towns, 1991

Sl No	Name of Civic Administration Status of Town	Percentage of											
		Main Workers to Total Population			Marginal Workers to Total Population			Total Workers to Total Population			Non- Workers to Total Population		
		P	M	F	P	M	F	P	M	F	P	M	F
1	2	3	4	5	6	7	8	9	10	11	12	13	14
1	Shahganj M B	22.65	41.22	1 93	0 07	0 02	0.13	22 72	41 24	2 05	77 28	58 76	97 95
2	Machhlishahr T A	21.82	38.02	4 69	0 24	0 04	0.44	22 05	38 07	5 13	77 95	61 93	94 87
3	Mogra Badshahpur M B	25 35	44 74	4 41	1 04	0 20	1.95	26 39	44 94	6 35	73 61	55 06	93 65
4	Mariahu T A	24.70	41.20	6.72	0.22	0 06	0.40	24.92	41 26	7 11	75 08	58 74	92 89
5	Kerakat T.A	22 93	41.86	2.94	0.32	-	0.66	23.25	41 86	3 60	76 75	58 14	96.40
6	Jafarabad T A	24 22	44 49	3.12	0 45	0.37	0 54	24.67	44.85	3 66	75 33	55 15	96.34
7	Jaunpur M B.	23.49	40 98	3 67	0 34	0 05	0.68	23.83	41.03	4 35	76 17	58 97	95 65
	Distnct	23 49	41 20	3 81	0 35	0.07	0.67	23 85	41 27	4.48	76 15	58 73	95.52

It can be seen from the above table that the proportion of the main workers in urban area is 23.49 percent (41 20 percent males and 3.81 percent females) Higher proportion of main workers have been registered in Mogra Badshahpur M.B (25 35 percent) followed by Mariahu T.A. (24.70 percent), Jafarabad T A (24 22 percent) and Jaunpur M.B. (23 79 percent).

Marginal workers at the district level constituted 0 35 percent which is highest in Mogra Badshahpur M.B (1 04 percent) and lowest in Mariahu T A (0.22 percent). Non-workers to the total population in the district are 76.15 percent. Their proportion in Machhlishahr T.A. is 77.95 percent followed by Shahganj M B (77 28 percent), Kerakat T.A. (76.75 percent) and Jaunpur M.B. (76 17 percent).

जिले का प्राथमिक जनगणना सार
DISTRICT PRIMARY CENSUS ABSTRACT

लोकेशन कोड नं०	जिला/सामुदायिक विकास खण्ड/ नगर समूह/ शहर/ कस्बा	योग/ ग्रामीण/ नगरीय	क्षेत्रफल (वर्ग कि मी में)	आबाद आवासीय मकानों की संख्या	परिवारों की संख्या	कुल जनसंख्या (संस्थागत और बेघर जनसंख्या सहित)			0-6 आयु समूह की कुल जनसंख्या			अनुसूचित जातियां		
Location Code Number	Name of District/ C D Block / UA/ City / Town	Total/ Rural/ Urban	Area (in Sq Kms)	No of Occupied Residential Houses	No of Households	Total Population (Including Institutional and Houseless Population)			Total Population in the age-group (0 - 6)			Scheduled Castes		
						व्य० P	पु० M	स्त्री० F	व्य० P	पु० M	स्त्री० F	व्य० P	पु० M	स्त्री० F
1	2	3	4	5	6	7	8	9	10	11	12	13	14	15
58	Jaunpur District	T	4038 00	416729	465819	3214636	1612164	1602472	702487	361998	340489	700087	350081	350006
		R	3998 00	387440	434868	2993297	1495630	1497667	656910	338440	318470	678872	338985	339887
		U	40 00	29289	30951	221339	116534	104805	45577	23558	22019	21215	11096	10119
10	Suithkala Dev Block	T	21089 43	17008	18446	124951	63624	61327	26128	13580	12548	31503	16081	15422
		R	21089 43	17008	18446	124951	63624	61327	26128	13580	12548	31503	16081	15422
		U	--	--	--	--	--	--	--	--	--	--	--	--
20	Shahganj Dev Block	T	29743 07	28376	29852	207285	104157	103128	45887	23387	22500	41583	20494	21089
		R	29743 07	28376	29852	207285	104157	103128	45887	23387	22500	41583	20494	21089
		U	--	--	--	--	--	--	--	--	--	--	--	--
30	Khuthan Dev Block	T	19483 68	19525	20485	151114	75841	75273	32995	16957	16038	30728	15368	15360
		R	19483 68	19525	20485	151114	75841	75273	32995	16957	16038	30728	15368	15360
		U	--	--	--	--	--	--	--	--	--	--	--	--
40	Karanjakala Dev Block	T	18460 17	22194	23094	161374	82033	79341	36161	18506	17655	33612	16746	16866
		R	18460 17	22194	23094	161374	82033	79341	36161	18506	17655	33612	16746	16866
		U	--	--	--	--	--	--	--	--	--	--	--	--
50	Badlapur Dev Block	T	21209 87	18171	24059	165046	82973	82073	35209	18317	16892	34893	17548	17345
		R	21209 87	18171	24059	165046	82973	82073	35209	18317	16892	34893	17548	17345
		U	--	--	--	--	--	--	--	--	--	--	--	--
60	Mahrajganj Dev Block	T	18393 09	13853	17072	116838	58251	58587	25059	13047	12012	26236	13288	12948
		R	18393 09	13853	17072	116838	58251	58587	25059	13047	12012	26236	13288	12948
		U	--	--	--	--	--	--	--	--	--	--	--	--
70	Baksha Dev Block	T	18043 88	19016	20393	145907	73013	72894	31062	15875	15187	29991	15044	14947
		R	18043 88	19016	20393	145907	73013	72894	31062	15875	15187	29991	15044	14947
		U	--	--	--	--	--	--	--	--	--	--	--	--
80	Sujanganj Dev Block	T	22101 41	19978	21817	153393	76123	77270	32018	16399	15619	30177	15047	15130
		R	22101 41	19978	21817	153393	76123	77270	32018	16399	15619	30177	15047	15130
		U	--	--	--	--	--	--	--	--	--	--	--	--
90	Mogra Badshahpur Dev Block	T	22239 88	17419	20076	133629	67184	66445	29191	14999	14192	31165	15641	15524
		R	22239 88	17419	20076	133629	67184	66445	29191	14999	14192	31165	15641	15524
		U	--	--	--	--	--	--	--	--	--	--	--	--
100	Machhalishahr Dev	T	27073 33	20928	23148	162701	81249	81452	36276	18721	17555	40320	20156	20164
		R	27073 33	20928	23148	162701	81249	81452	36276	18721	17555	40320	20156	20164
		U	--	--	--	--	--	--	--	--	--	--	--	--

जिले का प्राथमिक जनगणना सार
DISTRICT PRIMARY CENSUS ABSTRACT

लोकेशन कोड नं०	जिला/सामुदायिक विकास खण्ड/ नगर समूह/ शहर/ कस्बा	योग/ ग्रामीण/ नगरीय	अनुसूचित जनजातियाँ			साक्षर			मुख्य काम करने वालों की औद्योगिक श्रेणी Industrial Category of Main Workers								
									कुल मुख्य काम करने वाले			काश्तकार			खेतिहर मजदूर		
Location Code Number	Name of District/ C D Block / UA/ City / Town	Total/ Rural/ Urban	Scheduled Tnbes			Literates			Total Main Workers			Cultivators			Agricultural Labourers		
									(I-IX)			(I)			(II)		
			व्य० P	पु० M	स्त्री० F	व्य० P	पु० M	स्त्री० F	व्य० P	पु० M	स्त्री० F	व्य० P	पु० M	स्त्री० F	व्य० P	पु० M	स्त्री० F
1	2	3	16	17	18	19	20	21	22	23	24	25	26	27	28	29	30
58	Jaunpur Distnct	T	104	54	50	1060628	778059	282569	818478	687789	130689	512812	438036	74776	112827	73475	39352
		R	104	54	50	953031	710184	242847	766475	639779	126696	508675	434238	74437	110509	71527	38982
		U	–	–	–	107597	67875	39722	52003	48010	3993	4137	3798	339	2318	1948	370
10	Suithkala Dev Block	T	–	–	–	37747	27670	10077	33726	29149	4577	23898	21406	2492	5221	3563	1658
		R	–	–	–	37747	27670	10077	33726	29149	4577	23898	21406	2492	5221	3563	1658
		U	–	–	–	–	–	–	–	–	–	–	–	–	–	–	–
20	Shahganj Dev Block	T	–	–	–	59701	42656	17045	52774	45798	6976	35619	31769	3850	7869	5460	2409
		R	–	–	–	59701	42656	17045	52774	45798	6976	35619	31769	3850	7869	5460	2409
		U	–	–	–	–	–	–	–	–	–	–	–	–	–	–	–
30	Khuthan Dev Block	T	–	–	–	46335	34011	12324	37752	32690	5062	26763	23820	2943	5007	3493	1514
		R	–	–	–	46335	34011	12324	37752	32690	5062	26763	23820	2943	5007	3493	1514
		U	–	–	–	–	–	–	–	–	–	–	–	–	–	–	–
40	Karanjakala Dev Block	T	2	1	1	45658	35728	9930	43649	36624	7025	30959	26647	4312	5848	3818	2030
		R	2	1	1	45658	35728	9930	43649	36624	7025	30959	26647	4312	5848	3818	2030
		U	–	–	–	–	–	–	–	–	–	–	–	–	–	–	–
50	Badlapur Dev Block	T	71	35	36	54182	40603	13579	42773	35893	6880	29417	25261	4156	6060	3953	2107
		R	71	35	36	54182	40603	13579	42773	35893	6880	29417	25261	4156	6060	3953	2107
		U	–	–	–	–	–	–	–	–	–	–	–	–	–	–	–
60	Mahrajganj Dev Block	T	23	13	10	38944	29198	9746	29898	24588	5310	20316	17427	2889	5149	3173	1976
		R	23	13	10	38944	29198	9746	29898	24588	5310	20316	17427	2889	5149	3173	1976
		U	–	–	–	–	–	–	–	–	–	–	–	–	–	–	–
70	Baksha Dev Block	T	–	–	–	49193	36334	12859	36928	31002	5926	26001	22467	3534	5140	3285	1855
		R	–	–	–	49193	36334	12859	36928	31002	5926	26001	22467	3534	5140	3285	1855
		U	–	–	–	–	–	–	–	–	–	–	–	–	–	–	–
80	Sujanganj Dev Block	T	–	–	–	49559	37893	11666	38804	32091	6713	26186	22598	3588	7006	4496	2510
		R	–	–	–	49559	37893	11666	38804	32091	6713	26186	22598	3588	7006	4496	2510
		U	–	–	–	–	–	–	–	–	–	–	–	–	–	–	–
90	Mogra Badshahpur Dev Block	T	–	–	–	39505	31383	8122	35922	29567	6355	23775	20471	3304	5037	2853	2184
		R	–	–	–	39505	31383	8122	35922	29567	6355	23775	20471	3304	5037	2853	2184
		U	–	–	–	–	–	–	–	–	–	–	–	–	–	–	–
100	Machhalishahr Dev	T	–	–	–	46398	36959	9439	42565	34210	8355	30363	24883	5480	5181	2909	2272
		R	–	–	–	46398	36959	9439	42565	34210	8355	30363	24883	5480	5181	2909	2272
		U	–	–	–	–	–	–	–	–	–	–	–	–	–	–	–

जिले का प्राथमिक जनगणना सार
DISTRICT PRIMARY CENSUS ABSTRACT

लोकेशन कोड नं० / Location Code Number	जिला/सामुदायिक विकास खण्ड/ नगर समूह/ शहर/ कस्बा / Name of District/ C D Block / UA/ City / Town	योग/ ग्रामीण/ नगरीय / Total/ Rural/ Urban	मुख्य काम करने वालों की औद्योगिक श्रेणी Industrial Category of Main Workers													
			पशुपालन, जगलात में काम करना, मछली पकड़ना, शिकार और बागान, फलोद्यान और सबन्धित कार्यकलाप Livestock, Forestry, Fishing, Hunting and Plantation, Orchards & Allied activities (III)			खनन और उत्खनन Mining and Quarrying (IV)			पारिवारिक उद्योग में विनिर्माण ससाधन, सर्विसिग और मरम्मत कार्य V(अ) Manufacturing, Processing, Servicing and Repairs in Household Industry V(a)			पारिवारिक उद्योग से भिन्न विर्निमाण, ससाधन, सर्विसिग और मरम्मत V(ब) Manufacturing, Processing, Servicing and Repairs in other than Household Industry V(b)			निर्माण Construction (VI)		
			व्य० P	पु० M	स्त्री० F	व्य० P	पु० M	स्त्री० F	व्य० P	पु० M	स्त्री० F	व्य० P	पु० M	स्त्री० F	व्य० P	पु० M	स्त्री० F
1	2	3	31	32	33	34	35	36	37	38	39	40	41	42	43	44	45
58	Jaunpur District	T	3334	3094	240	440	391	49	16111	12795	3316	42521	38267	4254	6807	6277	530
		R	2910	2682	228	418	371	47	13366	10656	2708	34642	31073	3569	5701	5182	519
		U	424	412	12	22	20	2	2745	2137	608	7879	7194	685	1106	1095	11
10	Suithkala Dev Block	T	139	127	12	17	16	1	245	188	57	512	464	48	149	148	1
		R	139	127	12	17	16	1	245	188	57	512	464	48	149	148	1
		U	–	–	–	–	–	–	–	–	–	–	–	–	–	–	–
20	Shahganj Dev Block	T	144	127	17	13	10	3	735	554	181	1125	982	143	255	243	12
		R	144	127	17	13	10	3	735	554	181	1125	982	143	255	243	12
		U	–	–	–	–	–	–	–	–	–	–	–	–	–	–	–
30	Khuthan Dev Block	T	153	119	34	67	56	11	507	380	127	648	575	73	156	129	27
		R	153	119	34	67	56	11	507	380	127	648	575	73	156	129	27
		U	–	–	–	–	–	–	–	–	–	–	–	–	–	–	–
40	Karanjakala Dev Block	T	208	191	17	45	30	15	443	296	147	1171	938	233	350	312	38
		R	208	191	17	45	30	15	443	296	147	1171	938	233	350	312	38
		U	–	–	–	–	–	–	–	–	–	–	–	–	–	–	–
50	Badlapur Dev Block	T	146	141	5	31	23	8	699	546	153	1520	1348	172	170	169	1
		R	146	141	5	31	23	8	699	546	153	1520	1348	172	170	169	1
		U	–	–	–	–	–	–	–	–	–	–	–	–	–	–	–
60	Mahrajganj Dev Block	T	152	143	9	8	8	–	435	342	93	1050	885	165	77	76	1
		R	152	143	9	8	8	–	435	342	93	1050	885	165	77	76	1
		U	–	–	–	–	–	–	–	–	–	–	–	–	–	–	–
70	Baksha Dev Block	T	158	151	7	32	32	–	372	260	112	840	792	48	253	206	47
		R	158	151	7	32	32	–	372	260	112	840	792	48	253	206	47
		U	–	–	–	–	–	–	–	–	–	–	–	–	–	–	–
80	Sujanganj Dev Block	T	74	70	4	8	7	1	628	495	133	603	512	91	290	248	42
		R	74	70	4	8	7	1	628	495	133	603	512	91	290	248	42
		U	–	–	–	–	–	–	–	–	–	–	–	–	–	–	–
90	Mogra Badshahpur Dev Block	T	136	126	10	41	37	4	465	396	69	1076	905	171	394	329	65
		R	136	126	10	41	37	4	465	396	69	1076	905	171	394	329	65
		U	–	–	–	–	–	–	–	–	–	–	–	–	–	–	–
100	Machhalishahr Dev	T	69	61	8	12	12	–	500	453	47	2292	2077	215	202	184	18
		R	69	61	8	12	12	–	500	453	47	2292	2077	215	202	184	18
		U	–	–	–	–	–	–	–	–	–	–	–	–	–	–	–

जिले का प्राथमिक जनगणना सार
DISTRICT PRIMARY CENSUS ABSTRACT

स्थान कोड नं०	जिला/सामुदायिक विकास खण्ड/ नगर समूह/ शहर/ कस्बा	योग/ ग्रामीण/ नगरीय	मुख्य काम करने वालों की औद्योगिक श्रेणी Industrial Category of Main Workers									सीमांतिक काम करने वाले			काम न करने वाले		
			व्यापार और वाणिज्य			परिवहन, संग्रहण और संचार			अन्य सेवायें								
Location Code Number	Name of District/ C D Block / UA/ City / Town	Total/ Rural/ Urban	Trade and Commerce (VII)			Transport , Storage & Communication (VIII)			Other Services (IX)			Marginal Workers			Non-workers		
			व्य० P	पु० M	स्त्री० F	व्य० P	पु० M	स्त्री० F	व्य० P	पु० M	स्त्री० F	व्य० P	पु० M	स्त्री० F	व्य० P	पु० M	स्त्री० F
1	2	3	46	47	48	49	50	51	52	53	54	55	56	57	58	59	60
58	Jaunpur District	T	48594	46211	2383	8245	8087	158	66787	61156	5631	79711	5104	74607	2316447	919271	1397176
		R	30582	28745	1837	5959	5814	145	53713	49489	4224	78928	5025	73903	2147894	850826	1297068
		U	18012	17466	546	2286	2273	13	13074	11667	1407	783	79	704	168553	68445	100108
10	Suithkala Dev Block	T	1100	968	132	160	157	3	2285	2112	173	2233	163	2070	88992	34312	54680
		R	1100	968	132	160	157	3	2285	2112	173	2233	163	2070	88992	34312	54680
		U	-	--	--	--	--	--	--	--	--	--	--	--	--	--	--
20	Shahganj Dev Block	T	2082	1974	108	321	315	6	4611	4364	247	4467	459	4008	150044	57900	92144
		R	2082	1974	108	321	315	6	4611	4364	247	4467	459	4008	150044	57900	92144
		U	-	--	--	--	--	--	--	--	--	--	--	--	--	--	--
30	Khuthan Dev Block	T	1245	1190	55	240	199	41	2966	2729	237	3543	303	3240	109819	42848	66971
		R	1245	1190	55	240	199	41	2966	2729	237	3543	303	3240	109819	42848	66971
		U	-	--	--	--	--	--	--	--	--	--	--	--	--	--	--
40	Karanjakala Dev Block	T	1614	1514	100	425	419	6	2586	2459	127	5825	454	5371	111900	44955	66945
		R	1614	1514	100	425	419	6	2586	2459	127	5825	454	5371	111900	44955	66945
		U	-	--	--	--	--	--	--	--	--	--	--	--	--	--	--
50	Badlapur Dev Block	T	1728	1644	84	504	484	20	2498	2324	174	2896	188	2708	119377	46892	72485
		R	1728	1644	84	504	484	20	2498	2324	174	2896	188	2708	119377	46892	72485
		U	-	--	--	--	--	--	--	--	--	--	--	--	--	--	--
60	Mahrajganj Dev Block	T	948	893	55	280	267	13	1483	1374	109	3132	156	2976	83808	33507	50301
		R	948	893	55	280	267	13	1483	1374	109	3132	156	2976	83808	33507	50301
		U	-	--	--	--	--	--	--	--	--	--	--	--	--	--	--
70	Baksha Dev Block	T	1394	1332	62	285	271	14	2453	2206	247	1165	86	1079	107814	41925	65889
		R	1394	1332	62	285	271	14	2453	2206	247	1165	86	1079	107814	41925	65889
		U	-	--	--	--	--	--	--	--	--	--	--	--	--	--	--
80	Sujanganj Dev Block	T	1291	1231	60	195	187	8	2523	2247	276	2637	202	2435	111952	43830	68122
		R	1291	1231	60	195	187	8	2523	2247	276	2637	202	2435	111952	43830	68122
		U	-	--	--	--	--	--	--	--	--	--	--	--	--	--	--
90	Mogra Badshahpur Dev Block	T	1256	1137	119	269	266	3	3473	3047	426	5805	357	5448	91902	37260	54642
		R	1256	1137	119	269	266	3	3473	3047	426	5805	357	5448	91902	37260	54642
		U	-	--	--	--	--	--	--	--	--	--	--	--	--	--	--
100	Machhalishahr Dev	T	1117	1011	106	202	199	3	2627	2421	206	6776	363	6413	113360	46676	66684
		R	1117	1011	106	202	199	3	2627	2421	206	6776	363	6413	113360	46676	66684
		U	-	--	--	--	--	--	--	--	--	--	--	--	--	--	--

जिले का प्राथमिक जनगणना सार

DISTRICT PRIMARY CENSUS ABSTRACT

1	2	3	4	5	6	7	8	9	10	11	12	13	14	15
110	Manahu Dev Block	T	21840 84	20323	23028	155199	76195	79004	35621	18402	17219	33419	16477	16942
		R	21840 84	20323	23028	155199	76195	79004	35621	18402	17219	33419	16477	16942
		U	–	–	–	–	–	–	–	–	–	–	–	–
120	Barsathi Dev Block	T	21701 21	19338	22168	153495	75939	77556	35132	18218	16914	36507	18303	18204
		R	21701 21	19338	22168	153495	75939	77556	35132	18218	16914	36507	18303	18204
		U	–	–	–	–	–	–	–	–	–	–	–	–
130	Sikrara Dev Block	T	17189 72	20056	20932	149100	75017	74083	32328	16584	15744	34076	16980	17096
		R	17189 72	20056	20932	149100	75017	74083	32328	16584	15744	34076	16980	17096
		U	–	–	–	–	–	–	–	–	–	–	–	–
140	Dharampur Dev Block	T	18165 51	22993	24066	165856	83451	82405	37280	19442	17838	36783	18468	18315
		R	18165 51	22993	24066	165856	83451	82405	37280	19442	17838	36783	18468	18315
		U	–	–	–	–	–	–	–	–	–	–	–	–
150	Ramnagar Dev Block	T	18677 87	20779	27194	168104	84510	83594	37714	19536	18178	29894	15173	14721
		R	18677 87	20779	27194	168104	84510	83594	37714	19536	18178	29894	15173	14721
		U	–	–	–	–	–	–	–	–	–	–	–	–
160	Rampur Dev Block	T	20170 70	19660	24102	165209	83323	81886	37581	19487	18094	35109	17946	17163
		R	20170 70	19660	24102	165209	83323	81886	37581	19487	18094	35109	17946	17163
		U	–	–	–	–	–	–	–	–	–	–	–	–
170	Muftiganj Dev Block	T	15895 44	16053	17602	120203	57930	62273	26513	13569	12944	34130	16393	17737
		R	15895 44	16053	17602	120203	57930	62273	26513	13569	12944	34130	16393	17737
		U	–	–	–	–	–	–	–	–	–	–	–	–
180	Jalalpur Dev Block	T	16014 99	17222	19005	134088	66940	67148	28852	14803	14049	34183	17239	16944
		R	16014 99	17222	19005	134088	66940	67148	28852	14803	14049	34183	17239	16944
		U	–	–	–	–	–	–	–	–	–	–	–	–
190	Kerakat Dev Block	T	16075 54	18081	20287	138251	67899	70352	30273	15495	14778	40446	19899	20547
		R	16075 54	18081	20287	138251	67699	70352	30273	15495	14778	40446	19899	20547
		U	–	–	–	–	–	–	–	–	–	–	–	–
200	Dobhi Dev Block	T	14525 89	16467	18042	121554	59978	61576	25630	13116	12514	34117	16694	17423
		R	14525 89	16467	18042	121554	59978	61576	25630	13116	12514	34117	16694	17423
		U	–	–	–	–	–	–	–	–	–	–	–	–
	Total Urban		40 00	29289	30951	221339	116534	104805	45577	23558	22019	21215	11096	10119
	Shahganj M B		3 63	2524	2913	19992	10544	9448	4380	2323	2057	1348	696	652
	Machhlishahr T.A		2 36	2251	2288	17643	9066	8577	3922	2025	1897	1425	734	691
	Mongra Badshahpur M B		2 15	2077	2315	15290	7939	7351	3197	1689	1508	1313	672	641
	Manahu T.A		4 43	2144	2169	15334	7996	7338	3406	1649	1757	2102	1079	1023
	Kerakat T.A		0 75	890	987	9036	4642	4394	1993	1026	967	789	420	369
	Jafarabad T.A		1 43	843	959	7982	4071	3911	1789	933	856	1096	537	559
	Jaunpur M B		25 25	18560	19320	136062	72276	63786	26890	13913	12977	13142	6958	6184

जिले का प्राथमिक जनगणना सार

DISTRICT PRIMARY CENSUS ABSTRACT

1	2	3	16	17	18	19	20	21	22	23	24	25	26	27	28	29	30
110	Manahu Dev Block	T	--	--	--	47753	36544	11209	38296	31373	6923	26312	21525	4787	3800	2331	1469
		R	--	--	--	47753	36544	11209	38296	31373	6923	26312	21525	4787	3800	2331	1469
		U	--	--	--	--	--	--	--	--	--	--	--	--	--	--	--
120	Barsathi Dev Block	T	--	--	--	47469	35816	11653	39574	31320	8254	24233	19706	4527	6525	3517	3008
		R	--	--	--	47469	35816	11653	39574	31320	8254	24233	19706	4527	6525	3517	3008
		U	--	--	--	--	--	--	--	--	--	--	--	--	--	--	--
130	Sikrara Dev Block	T	--	--	--	51654	38052	13602	37054	31528	5526	22806	19914	2892	6777	4840	1937
		R	--	--	--	51654	38052	13602	37054	31528	5526	22806	19914	2892	6777	4840	1937
		U	--	--	--	--	--	--	--	--	--	--	--	--	--	--	--
140	Dharampur Dev Block	T	--	--	--	55444	40757	14687	43106	35759	7347	26134	21849	4285	5765	3831	1934
		R	--	--	--	55444	40757	14687	43106	35759	7347	26134	21849	4285	5765	3831	1934
		U	--	--	--	--	--	--	--	--	--	--	--	--	--	--	--
150	Ramnagar Dev Block	T	--	--	--	55660	41983	13677	43820	35594	8226	28068	22333	5735	3964	2423	1541
		R	--	--	--	55660	41983	13677	43820	35594	8226	28068	22333	5735	3964	2423	1541
		U	--	--	--	--	--	--	--	--	--	--	--	--	--	--	--
160	Rampur Dev Block	T	--	--	--	50996	38741	12255	44252	37174	7078	25589	21455	4134	5422	3433	1989
		R	--	--	--	50996	38741	12255	44252	37174	7078	25589	21455	4134	5422	3433	1989
		U	--	--	--	--	--	--	--	--	--	--	--	--	--	--	--
170	Muftiganj Dev Block	T	--	--	--	37843	26672	11171	28384	23769	4615	20530	17612	2918	3305	2177	1128
		R	--	--	--	37843	26672	11171	28384	23769	4615	20530	17612	2918	3305	2177	1128
		U	--	--	--	--	--	--	--	--	--	--	--	--	--	--	--
180	Jalalpur Dev Block	T	--	--	--	48067	34710	13357	34327	28586	5741	21945	18603	3342	5912	3933	1979
		R	--	--	--	48067	34710	13357	34327	28586	5741	21945	18603	3342	5912	3933	1979
		U	--	--	--	--	--	--	--	--	--	--	--	--	--	--	--
190	Kerakat Dev Block	T	8	5	3	47631	34039	13592	33598	28350	5248	21161	18537	2624	5931	3984	1947
		R	8	5	3	47631	34039	13592	33598	28350	5248	21161	18537	2624	5931	3984	1947
		U	--	--	--	--	--	--	--	--	--	--	--	--	--	--	--
200	Dobhi Dev Block	T	--	--	--	43292	30435	12857	29273	24714	4559	18600	15955	2645	5590	4055	1535
		R	--	--	--	43292	30435	12857	29273	24714	4559	18600	15955	2645	5590	4055	1535
		U	--	--	--	--	--	--	--	--	--	--	--	--	--	--	--
	Total Urban		--	--	--	107597	67875	39722	52003	48010	3993	4137	3798	339	2318	1948	370
	Shahganj M B		--	--	--	10306	6414	3892	4528	4346	182	344	327	17	38	37	1
	Machhlishahr T A		--	--	--	6810	4494	2316	3849	3447	402	288	255	33	106	101	5
	Mongra Badshahpur M B		--	--	--	7413	4598	2815	3876	3552	324	393	327	66	75	26	49
	Manahu T A		--	--	--	6767	4405	2362	3787	3294	493	378	363	15	147	141	6
	Kerakat T A		--	--	--	4471	2696	1775	2072	1943	129	204	204	--	45	41	4
	Jafarabad T A		--	--	--	3348	2248	1100	1933	1811	122	430	428	2	184	174	10
	Jaunpur M B		--	--	--	68482	43020	25462	31958	29617	2341	2100	1894	206	1723	1428	295

जिले का प्राथमिक जनगणना सार

DISTRICT PRIMARY CENSUS ABSTRACT

1	2	3	31	32	33	34	35	36	37	38	39	40	41	42	43	44	45
110	Manahu Dev Block	T	172	154	18	29	29	–	741	584	157	2128	1924	204	250	241	9
		R	172	154	18	29	29	–	741	584	157	2128	1924	204	250	241	9
		U	–	–	–	–	–	–	–	–	–	–	–	–	–	–	–
120	Barsathi Dev Block	T	235	228	7	12	12	–	790	689	101	3887	3600	287	316	262	54
		R	235	228	7	12	12	–	790	689	101	3887	3600	287	316	262	54
		U	–	–	–	–	–	–	–	–	–	–	–	–	–	–	–
130	Sikrara Dev Block	T	142	139	3	6	6	–	354	271	83	1215	1041	174	555	489	66
		R	142	139	3	6	6	–	354	271	83	1215	1041	174	555	489	66
		U	–	–	–	–	–	–	–	–	–	–	–	–	–	–	–
140	Dharampur Dev Block	T	216	200	16	11	11	–	867	592	275	2420	1999	421	452	429	23
		R	216	200	16	11	11	–	867	592	275	2420	1999	421	452	429	23
		U	–	–	–	–	–	–	–	–	–	–	–	–	–	–	–
150	Ramnagar Dev Block	T	201	181	20	36	34	2	1988	1665	323	3987	3749	238	480	416	64
		R	201	181	20	36	34	2	1988	1665	323	3987	3749	238	480	416	64
		U	–	–	–	–	–	–	–	–	–	–	–	–	–	–	–
160	Rampur Dev Block	T	181	176	5	26	26	–	1773	1614	159	6182	5721	461	397	385	12
		R	181	176	5	26	26	–	1773	1614	159	6182	5721	461	397	385	12
		U	–	–	–	–	–	–	–	–	–	–	–	–	–	–	–
170	Muftiganj Dev Block	T	82	69	13	7	5	2	352	258	94	671	577	94	239	230	9
		R	82	69	13	7	5	2	352	258	94	671	577	94	239	230	9
		U	–	–	–	–	–	–	–	–	–	–	–	–	–	–	–
180	Jalalpur Dev Block	T	107	97	10	2	2	–	612	457	155	1195	1120	75	280	280	–
		R	107	97	10	2	2	–	612	457	155	1195	1120	75	280	280	–
		U	–	–	–	–	–	–	–	–	–	–	–	–	–	–	–
190	Kerakat Dev Block	T	140	127	13	7	7	–	537	383	154	1227	1052	175	224	200	24
		R	140	127	13	7	7	–	537	383	154	1227	1052	175	224	200	24
		U	–	–	–	–	–	–	–	–	–	–	–	–	–	–	–
200	Dobhi Dev Block	T	55	55	–	8	8	–	323	235	88	893	812	81	212	206	6
		R	55	55	–	8	8	–	323	235	88	893	812	81	212	206	6
		U	–	–	–	–	–	–	–	–	–	–	–	–	–	–	–
	Total Urban		424	412	12	22	20	2	2745	2137	608	7879	7194	685	1106	1095	11
	Shahganj M.B		20	16	4	3	3	–	82	64	18	524	517	7	35	35	–
	Machhlishahr T.A		4	2	2	1	1	–	368	276	92	877	750	127	65	65	–
	Mongra Badshahpur M B		35	34	1	–	–	–	154	126	28	442	425	17	92	92	–
	Mariahu T A		11	11	–	2	2	–	455	271	184	920	712	208	59	54	5
	Kerakat T.A		9	9	–	–	–	–	230	169	61	295	279	16	15	15	–
	Jafarabad T.A		20	20	–	–	–	–	47	33	14	374	313	61	32	31	1
	Jaunpur M B		325	320	5	16	14	2	1409	1198	211	4447	4198	249	808	803	5

जिले का प्राथमिक जनगणना सार

DISTRICT PRIMARY CENSUS ABSTRACT

1	2	3	46	47	48	49	50	51	52	53	54	55	56	57	58	59	60
110	Mariahu Dev Block	T	1638	1525	113	282	277	5	2944	2783	161	4622	202	4420	112281	44620	67661
		R	1638	1525	113	282	277	5	2944	2783	161	4622	202	4420	112281	44620	67661
		U	-	--	--	--	--	--	--	--	--	--	--	--	--	--	--
120	Barsathi Dev Block	T	1244	1158	86	145	142	3	2187	2006	181	4881	308	4573	109040	44311	64729
		R	1244	1158	86	145	142	3	2187	2006	181	4881	308	4573	109040	44311	64729
		U	-	--	--	--	--	--	--	--	--	--	--	--	--	--	--
130	Sikrara Dev Block	T	1497	1405	92	334	332	2	3368	3091	277	2872	173	2699	109174	43316	65858
		R	1497	1405	92	334	332	2	3368	3091	277	2872	173	2699	109174	43316	65858
		U	-	--	--	--	--	--	--	--	--	--	--	--	--	--	--
140	Dharampur Dev Block	T	2649	2538	111	591	581	10	4001	3729	272	3981	297	3684	118769	47395	71374
		R	2649	2538	111	591	581	10	4001	3729	272	3981	297	3684	118769	47395	71374
		U	-	--	--	--	--	--	--	--	--	--	--	--	--	--	--
150	Ramnagar Dev Block	T	2230	2109	121	302	300	2	2564	2384	180	5824	206	5618	118460	48710	69750
		R	2230	2109	121	302	300	2	2564	2384	180	5824	206	5618	118460	48710	69750
		U	-	--	--	--	--	--	--	--	--	--	--	--	--	--	--
160	Rampur Dev Block	T	2165	2009	156	281	279	2	2236	2076	160	4337	210	4127	116620	45939	70681
		R	2165	2009	156	281	279	2	2236	2076	160	4337	210	4127	116620	45939	70681
		U	-	--	--	--	--	--	--	--	--	--	--	--	--	--	--
170	Muftiganj Dev Block	T	989	910	79	239	237	2	1970	1694	276	4778	196	4582	87041	33965	53076
		R	989	910	79	239	237	2	1970	1694	276	4778	196	4582	87041	33965	53076
		U	-	--	--	--	--	--	--	--	--	--	--	--	--	--	--
180	Jalalpur Dev Block	T	1625	1553	72	359	359	--	2290	2182	108	2684	226	2458	97077	38128	58949
		R	1625	1553	72	359	359	--	2290	2182	108	2684	226	2458	97077	38128	58949
		U	-	--	--	--	--	--	--	--	--	--	--	--	--	--	--
190	Kerakat Dev Block	T	1448	1370	78	308	307	1	2615	2383	232	4383	284	4099	100270	39265	61005
		R	1448	1370	78	308	307	1	2615	2383	232	4383	284	4099	100270	39265	61005
		U	-	--	--	--	--	--	--	--	--	--	--	--	--	--	--
200	Dobhi Dev Block	T	1322	1274	48	237	236	1	2033	1878	155	2087	192	1895	90194	35072	55122
		R	1322	1274	48	237	236	1	2033	1878	155	2087	192	1895	90194	35072	55122
		U	-	--	--	--	--	--	--	--	--	--	--	--	--	--	--
	Total Urban		18012	17466	546	2286	2273	13	13074	11667	1407	783	79	704	168553	68445	100108
	Shahganj M B		2246	2191	55	251	249	2	985	907	78	14	2	12	15450	6196	9254
	Machhlishahr T A		1366	1285	81	126	126	--	648	586	62	42	4	38	13752	5615	8137
	Mongra Badshahpur M B		1898	1800	98	153	152	1	634	570	64	159	16	143	11255	4371	6884
	Mariahu T A		1079	1051	28	134	133	1	602	556	46	34	5	29	11513	4697	6816
	Kerakat T A		867	854	13	56	56	--	351	316	35	29	--	29	6935	2699	4236
	Jafarabad T A		460	448	12	48	47	1	338	317	21	36	15	21	6013	2245	3768
	Jaunpur M B		10096	9837	259	1518	1510	8	9516	8415	1101	469	37	432	103635	42622	61013

VIKAS KHAND SUETHA KALAN

(TAHSIL SHAHGANJ)

DISTRICT JAUNPUR

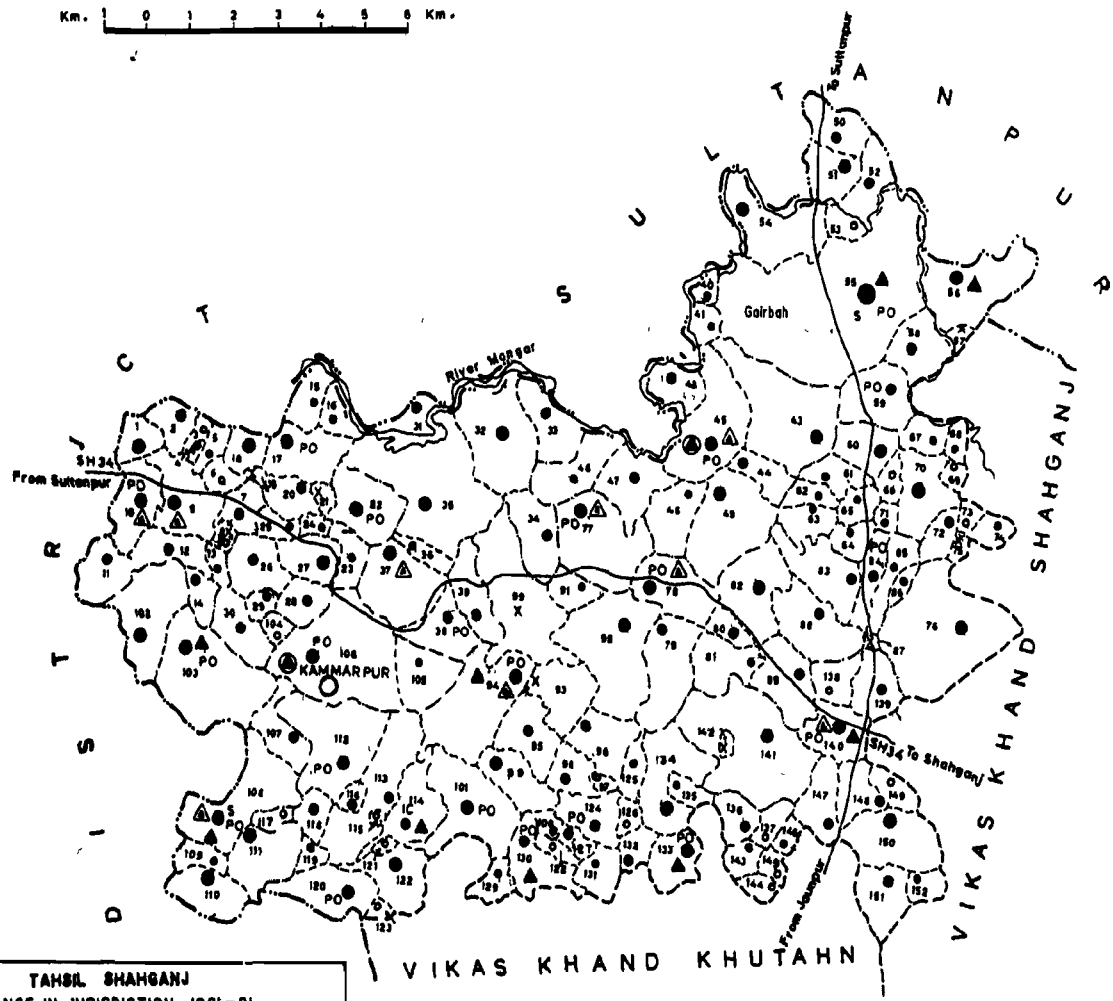

TAHSIL SHAHGANJ
CHANGE IN JURISDICTION 1981-91



BOUNDARY, DISTRICT
" TAHSIL

AREA LOST TO NEWLY CREATED TAHSIL BADLAPUR.

A AREA LOST TO TAHSIL JAUNPUR.

B AREA GAINED FROM TAHSIL JAUNPUR.

BOUNDARY: DISTRICT	
" VIKAS KHAND, NYAYA PANCHAYAT	
" VILLAGE WITH LOCATION CODE NUMBER	101
HEADQUARTERS: VIKAS KHAND	
VILLAGES WITH POPULATION SIZE: BELOW 200, ..	9
200-499, 500-999, 1000-4999, 5000 & ABOVE ..	
UNINHABITED VILLAGES WITH LOCATION CODE .	X 90
STATE HIGHWAY	SH 34
IMPORTANT METALLED ROAD	
RIVER AND STREAM	
POST OFFICE/TELEGRAPH OFFICE	PO/TO
HIGH SCHOOL, INTER COLLEGE	S, IC
PRIMARY HEALTH CENTRE	
MATERNITY AND CHILD WELFARE CENTRE	
IMPORTANT VILLAGE MARKET/HAT	

BASED UPON SURVEY OF INDIA MAP WITH THE PERMISSION OF THE SURVEYOR GENERAL OF INDIA

© GOVERNMENT OF INDIA COPYRIGHT, 1996.

District / जिला 58 Jaunpur

ग्रामीण प्राथमिक जनगणना सार

मुख्य काम करने वालों की औद्योगिक श्रेणी
Industrial Category of Main Workers

लोकेशन कोड न.	ग्राम का नाम	ग्राम का क्षेत्रफल (हैक्टेयर में)	आबाद आवासीय मकानों की संख्या	परिवारों की सख्या	कुल जनसंख्या (संस्थागत और बेघर जनसंख्या सहित)			(०-६) आयु समूह की कुल जनसंख्या		अनुसूचित जातियां		अनुसूचित जनजातियां		साक्षर		कुल मुख्य काम करने वाले		काश्तकार		खेतिहर मजदूर	
Location Code No.	Name of Village	Area of Village (in Hectares)	No. of Occupied Residential Houses	No. of House Holds	Total Population (Including Institutional and Houseless Population)			Total Population in the age group (0-6)		Scheduled Castes		Scheduled Tribes		Liter-ates		Total Main Workers (I-IX)		Cultiva-tors I		Agricultural Labourers II	
					व्य. P	पु. M	स्त्री F	पु. M	स्त्री F	पु. M	स्त्री F	पु. M	स्त्री F	पु. M	स्त्री F	पु. M	स्त्री F	पु. M	स्त्री F	पु. M	स्त्री F	पु. M	स्त्री F
1	2	3	4	5	6	7	8	9	10	11	12	13	14	15	16	17	18	19	20	21	22
0010	**Suithkala**	**CD Block / सा. वि. खण्ड**																			
																तहसील / Tahsil		**Shahganj**		**0010**	
0001	**Dih Asharfabad**	**Nyay Panchayat / न्याय पचायत**																			
0001	Shekhpur	76.89	174	183	1277	647	630	126	124	139	142	0	0	341	162	305	61	111	11	65	30
0002	Khetapur	70 01	93	93	596	308	288	53	50	43	40	0	0	158	70	170	4	115	0	32	3
0003	Pandeypur	25.90	13	13	90	52	38	14	7	22	12	0	0	24	12	21	0	4	0	10	0
0004	Lachhı Patti	10.52	1	1	2	2	0	0	0	0	0	0	0	1	0	2	0	2	0	0	0
0005	Balmeetpur	48 16	49	50	424	231	193	48	42	58	55	0	0	119	24	128	2	118	1	0	0

Rural Primary Census Abstract

District / जिला 58 Jaunpur

लोकेशन कोड नं. Location Code No.	ग्राम का नाम Name of Village	मुख्य काम करने वालों की औद्योगिक श्रेणी Industrial Category of Main Workers																सीमान्तिक काम करने वाले Marginal Workers		काम न करने वाले Non Workers	
		पशुपालन, जंगलात में काम करना, मछली पकड़ना, शिकार और बागान, फलोद्यान और सम्बन्धित कार्यकलाप Livestock, Forestry, Fishing, Hunting and Plantations, Orchards and allied activities		खनन और उत्खनन Minning and Quarrying		विर्निमाण, संसाधन, सर्विसिंग और मरम्मत का कार्य Manufacturing, Processing, Servicing and Repairs in				निर्माण Construction		व्यापार और वाणिज्य Trade and Commerce		परिवहन, संग्रहण और संचार Transport, Storage and Communications		अन्य सेवाएँ Other Services					
						पारिवारिक उद्योग में Household Industry		पारिवारिक उद्योग से भिन्न Other than Household Industry													
		III		IV		V(a)		V(b)		VI		VII		VIII		IX					
		पु. M	स्त्री F	पु. M	स्त्री F	पु. M	स्त्री F	पु. M	स्त्री F	पु. M	स्त्री F	पु. M	स्त्री F	पु. M	स्त्री F	पु. M	स्त्री F	पु. M	स्त्री F	पु. M	स्त्री F
1	2	23	24	25	26	27	28	29	30	31	32	33	34	35	36	37	38	39	40	41	42
0010	Suithkala	CD Block / सा. वि. खण्ड																			
														तहसील / Tahsil				Shahganj		0010	
0001	Dih Asharfabad	Nyay Panchayat / न्याय पचायत																			
0001	Shekhpur	0	0	0	0	31	5	13	12	2	0	16	0	4	0	63	3	0	0	342	569
0002	Khetapur	0	0	0	0	0	0	8	0	0	0	2	0	1	0	12	1	0	0	138	284
0003	Pandeypur	0	0	0	0	0	0	0	0	0	0	0	0	0	0	7	0	0	0	31	38
0004	Lachhi Patti	0	0	0	0	0	0	0	0	0	0	0	0	0	0	0	0	0	0	0	0
0005	Balmeetpur	0	0	0	0	0	0	0	0	0	0	0	0	0	0	10	1	0	0	103	191

1	2	3	4	5	6	7	8	9	10	11	12	13	14	15	16	17	18	19	20	21	22
0006	Mitrasenpur	48 16	9	9	68	39	29	7	5	0	0	0	0	26	5	21	0	10	0	7	0
0007	Junedpur	89 44	86	89	600	324	276	65	86	184	134	0	0	87	11	174	81	74	11	85	70
0008	Poorabechu	8 90	27	28	159	79	80	12	17	61	60	0	0	41	2	42	16	28	0	14	16
0009	Deeha Asharfabad	195 48	356	369	2514	1276	1238	213	259	249	218	0	0	606	203	591	259	266	32	92	125
0010	Surapur	163 50	301	301	1871	995	876	208	172	247	205	0	0	535	202	490	44	149	16	108	9
0011	Biraili	126 67	112	131	975	499	476	102	97	108	108	0	0	236	136	205	30	140	10	40	17
0012	Ashokpur Kalan	116 96	64	70	534	280	254	78	43	22	20	0	0	124	35	106	3	103	3	0	0
0013	Ashokpur Khurd	33 19	62	62	462	241	221	56	56	87	68	0	0	124	41	112	4	95	2	13	2
0014	Denua	63 94	76	76	518	278	240	61	40	114	107	0	0	131	24	127	18	103	6	19	12
Summary for 'Nyay Panchayat' = 0001 (14 detail records)																					
Sum		1077 72	1423	1475	10090	5251	4839	1043	998	1334	1169	0	0	2553	927	2494	522	1318	92	485	284

1	2	23	24	25	26	27	28	29	30	31	32	33	34	35	36	37	38	39	40	41	42
0006	Mitrasenpur	0	0	0	0	0	0	0	0	0	0	2	0	0	0	2	0	0	0	18	29
0007	Junedpur	0	0	0	0	0	0	4	0	0	0	6	0	0	0	5	0	0	0	150	195
0008	Poorabechu	0	0	0	0	0	0	0	0	0	0	0	0	0	0	0	0	0	0	37	64
0009	Deeha Asharfabad	7	1	0	0	2	1	27	2	3	0	140	90	2	0	52	8	0	0	685	979
0010	Surapur	1	0	1	0	0	0	84	11	4	0	91	7	1	0	51	1	0	0	505	832
0011	Biraili	0	0	0	0	0	0	1	0	0	0	16	0	2	0	6	3	0	0	294	446
0012	Ashokpur Kalan	0	0	0	0	0	0	0	0	0	0	0	0	0	0	3	0	0	0	174	251
0013	Ashokpur Khurd	0	0	0	0	0	0	0	0	0	0	0	0	0	0	4	0	0	0	129	217
0014	Denua	0	0	0	0	0	0	0	0	0	0	0	0	0	0	5	0	0	2	151	220
Summary for 'Nyay Panchayat' = 0001 (14 detail records)																					
Sum		8	1	1	0	33	6	137	25	9	0	273	97	10	0	220	17	0	2	2757	4315

1	2	3	4	5	6	7	8	9	10	11	12	13	14	15	16	17	18	19	20	21	22
0002	**Mayari**	**Nyay Panchayat / न्याय पंचायत**																			
0015	Gopalpur	101 98	43	43	282	149	133	29	22	36	34	0	0	86	30	52	15	50	11	2	4
0016	Rahimapur	81 34	59	59	434	230	204	51	30	124	112	0	0	72	16	108	120	108	120	0	0
0017	Amari	182 52	128	146	1088	533	555	131	108	68	73	0	0	249	50	217	19	210	11	1	7
0018	Pura Ashalat Khan	70 82	174	179	1254	608	646	132	146	147	124	0	0	218	112	243	19	127	17	95	2
0019	Parmapur	14 97	0	0	0	0	0	0	0	0	0	0	0	0	0	0	0	0	0	0	0
0020	Mayari	84 99	75	80	553	262	291	67	57	68	60	0	0	153	78	123	66	92	32	8	21
0021	Kukurghrhi	20 64	0	0	0	0	0	0	0	0	0	0	0	0	0	0	0	0	0	0	0
0022	Pura Sambhal Shah	199 11	199	218	1301	633	668	144	131	237	231	0	0	173	70	295	38	147	9	94	24
0023	Misirpur	76 80	54	62	353	192	161	32	7	88	77	0	0	85	37	95	16	39	1	40	15
0024	Kadirpur	33 19	49	51	281	137	144	26	32	16	20	0	0	69	12	60	29	53	29	0	0
0025	Bheorahan	48.97	47	47	330	184	146	28	24	13	11	0	0	110	19	80	10	50	6	12	4
0026	Chilirampur	148 52	68	79	550	256	294	48	67	86	116	0	0	114	40	106	58	96	25	9	33
0027	Piparaul	111.70	114	114	825	440	385	55	82	127	106	0	0	211	39	200	1	125	1	53	0
0028	Kotiya	88 63	67	85	537	267	270	58	60	184	191	0	0	109	27	126	94	61	46	51	45
0029	Sukarana Khurd	33.19	42	44	283	135	148	19	21	33	28	0	0	72	25	66	6	47	0	17	6
0030	Sukarana Kalan	136 38	105	105	636	330	306	59	65	145	124	0	0	97	38	129	10	70	9	55	1
Summary for 'Nyay Panchayat' = 0002 (16 detail records)																					
Sum		1433 75	1224	1312	8707	4356	4351	879	852	1372	1307	0	0	1818	593	1900	501	1275	317	437	162

1	2	23	24	25	26	27	28	29	30	31	32	33	34	35	36	37	38	39	40	41	42
0002	**Mayari Nyay Panchayat / न्याय पचायत**																				
0015	Gopalpur	0	0	0	0	0	0	0	0	0	0	0	0	0	0	0	0	0	0	97	118
0016	Rahimapur	0	0	0	0	0	0	0	0	0	0	0	0	0	0	0	0	0	0	122	84
0017	Amari	0	0	0	0	0	0	1	0	0	0	0	0	0	0	5	1	14	18	302	518
0018	Pura Ashalat Khan	0	0	0	0	0	0	6	0	1	0	0	0	5	0	9	0	4	0	361	627
0019	Parmapur	0	0	0	0	0	0	0	0	0	0	0	0	0	0	0	0	0	0	0	0
0020	Mayari	1	2	0	0	0	0	7	7	0	0	2	4	0	0	13	0	0	0	139	225
0021	Kukurghrhi	0	0	0	0	0	0	0	0	0	0	0	0	0	0	0	0	0	0	0	0
0022	Pura Sambhal Shah	1	0	0	0	3	0	3	2	2	0	15	1	0	0	30	2	0	0	338	630
0023	Misirpur	0	0	0	0	0	0	0	0	1	0	1	0	9	0	5	0	0	0	97	145
0024	Kadirpur	0	0	0	0	1	0	2	0	0	0	2	0	0	0	2	0	0	0	77	115
0025	Bheorahan	18	0	0	0	0	0	0	0	0	0	0	0	0	0	0	0	0	0	104	136
0026	Chilirampur	0	0	0	0	0	0	0	0	0	0	0	0	0	0	1	0	0	0	150	236
0027	Piparaul	0	0	0	0	0	0	3	0	1	0	10	0	4	0	4	0	0	0	240	384
0028	Kotiya	0	0	0	0	2	0	0	0	2	0	3	0	2	2	5	1	0	0	141	176
0029	Sukarana Khurd	0	0	0	0	0	0	0	0	0	0	0	0	1	0	1	0	0	1	69	141
0030	Sukarana Kalan	2	0	0	0	0	0	0	0	0	0	1	0	0	0	1	0	1	3	200	293
Summary for 'Nyay Panchayat' = 0002 (16 detail records)																					
Sum		22	2	0	0	6	0	22	9	7	0	34	5	21	2	76	4	19	22	2437	3828

1	2	3	4	5	6	7	8	9	10	11	12	13	14	15	16	17	18	19	20	21	22
0003	**Sawayan**	**Nyay Panchayat / न्याय पंचायत**																			
0031	Sonara	48 58	101	101	780	401	379	62	63	54	62	0	0	84	19	206	32	183	28	16	4
0032	Gangauli	300 69	163	177	1229	625	604	124	119	189	174	0	0	274	90	298	67	212	18	65	46
0033	Chilbili	190 21	131	149	999	517	482	117	92	146	120	0	0	234	96	226	51	198	23	10	17
0034	Barauna	129 10	70	77	557	286	271	54	53	121	121	0	0	88	3	119	1	100	0	4	0
0035	Sawain	536 23	403	448	2664	1326	1338	306	248	413	429	0	0	519	164	641	93	491	51	45	15
0036	Mirzapur	45.33	57	57	369	189	180	46	41	1	0	0	0	78	25	86	57	59	55	8	2
0037	Rudhauli	237 56	245	276	1538	801	737	141	149	131	120	0	0	403	141	391	55	152	5	152	43
0038	Sarpatha	161 07	104	104	692	344	348	71	67	143	160	0	0	197	101	168	7	60	0	74	5
0039	Lalapur	136.79	110	119	822	417	405	82	87	89	91	0	0	170	62	200	3	151	1	7	2
Summary for 'Nyay Panchayat' = 0003 (9 detail records)																					
Sum		1785 56	1384	1508	9650	4906	4744	1003	919	1287	1277	0	0	2047	701	2335	366	1606	181	381	134

1	2	23	24	25	26	27	28	29	30	31	32	33	34	35	36	37	38	39	40	41	42
0003	**Sawayan**	**Nyay Panchayat / न्याय पंचायत**																			
0031	Sonara	0	0	0	0	0	0	1	0	0	0	3	0	0	0	3	0	7	80	188	267
0032	Gangault	0	0	0	0	0	0	1	0	2	0	3	2	1	0	14	1	0	0	327	537
0033	Chilbili	1	0	0	0	0	0	1	0	0	0	1	0	0	0	15	11	2	0	289	431
0034	Barauna	0	0	0	0	0	0	1	1	0	0	6	0	0	0	8	0	0	0	167	270
0035	Sawain	8	0	0	0	3	12	14	4	10	0	19	5	8	0	43	6	3	331	682	914
0036	Mirzapur	0	0	0	0	0	0	0	0	0	0	9	0	0	0	10	0	0	0	103	123
0037	Rudhauli	6	1	0	0	4	0	8	0	2	0	28	2	5	0	34	4	3	38	407	644
0038	Sarpatha	0	0	0	0	0	0	6	0	0	0	4	0	3	0	21	2	0	0	176	341
0039	Lalapur	1	0	0	0	0	0	4	0	4	0	9	0	10	0	14	0	0	0	217	402
Summary for 'Nyay Panchayat' = 0003 (9 detail records)																					
Sum		16	1	0	0	7	12	36	5	18	0	82	9	27	0	162	24	15	449	2556	3929

1	2	3	4	5	6	7	8	9	10	11	12	13	14	15	16	17	18	19	20	21	22
0004	**Arsiya**	**Nyay Panchayat / न्याय पंचायत**																			
0040	Sadı	33 04	40	42	270	144	126	24	16	39	38	0	0	82	35	72	0	65	0	1	0
0041	Bıkhdharıa	49 37	24	24	205	98	107	23	18	0	0	0	0	40	26	43	0	40	0	0	0
0042	Atraura	116 15	108	116	739	361	378	66	76	124	148	0	0	103	50	205	21	174	0	0	0
0043	Mandwal	402.27	246	253	1783	938	845	175	164	513	457	0	0	411	102	443	4	360	3	63	0
0044	Basıraha	85 39	114	118	844	422	422	104	82	143	139	0	0	190	52	185	56	174	55	4	0
0045	Arsıya	314.86	492	521	3574	1799	1775	379	383	220	207	0	0	866	457	836	75	440	22	43	17
0046	Benipur Sarahara	166 33	68	81	478	257	221	69	47	40	43	0	0	117	32	112	0	105	0	1	0
0047	Jaınpur	166 33	112	112	636	327	309	73	56	115	106	0	0	110	38	167	150	123	96	42	54
0048	Bhawanıpur	102 79	50	50	366	186	180	51	42	0	0	0	0	94	38	74	3	74	3	0	0
0049	Bhusaudi	312 43	206	222	1480	744	736	169	154	246	251	0	0	393	209	327	49	289	18	4	29
Summary for 'Nyay Panchayat' = 0004 (10 detail records)																					
Sum		1748 96	1460	1539	10375	5276	5099	1133	1038	1440	1389	0	0	2406	1039	2464	358	1844	197	158	100

1	2	23	24	25	26	27	28	29	30	31	32	33	34	35	36	37	38	39	40	41	42
0004	**Arsiya**	**Nyay Panchayat / न्याय पंचायत**																			
0040	Sadı	0	0	0	0	0	0	0	0	0	0	0	0	0	0	6	0	0	0	72	126
0041	Bıkhdharıa	0	0	0	0	0	0	0	0	0	0	0	0	1	0	2	0	0	0	55	107
0042	Atraura	0	0	0	0	0	0	1	0	0	0	0	0	0	0	30	21	0	0	156	357
0043	Mandwal	0	0	0	0	1	0	0	0	1	0	2	0	0	0	16	1	0	72	495	769
0044	Basıraha	0	0	0	0	0	0	0	0	0	0	0	0	0	0	7	1	0	53	237	313
0045	Arsıya	6	1	0	0	0	0	43	0	27	0	103	6	4	0	170	29	11	145	952	1555
0046	Benıpur Sarahara	0	0	0	0	0	0	0	0	0	0	1	0	0	0	5	0	0	0	145	221
0047	Jaınpur	0	0	0	0	0	0	0	0	0	0	0	0	0	0	2	0	0	0	160	159
0048	Bhawanıpur	0	0	0	0	0	0	0	0	0	0	0	0	0	0	0	0	0	1	112	176
0049	Bhusaudi	0	0	0	0	9	1	1	0	0	0	2	0	0	0	22	1	0	0	417	687
Summary for 'Nyay Panchayat' = 0004 (10 detail records)																					
Sum		6	1	0	0	10	1	45	0	28	0	108	6	5	0	260	53	11	271	2801	4470

1	2	3	4	5	6	7	8	9	10	11	12	13	14	15	16	17	18	19	20	21	22
0005	**Gairwah**	**Nyay Panchayat / न्याय पचायत**																			
0050	Sansar Patti	118 58	106	107	807	391	416	76	83	156	158	0	0	166	101	182	55	140	42	17	12
0051	Asaitha Patti Navra	108 05	157	162	1180	622	558	119	92	109	123	0	0	281	93	293	62	244	60	12	0
0052	Asaitha Patti Baljor	123 03	79	101	599	309	290	76	50	57	57	0	0	138	45	131	10	123	9	1	1
0053	Paharapatti	56 66	10	12	67	31	36	5	7	23	30	0	0	3	0	19	12	19	12	0	0
0054	Bandhgaon	266 29	252	253	1863	975	888	190	159	351	314	0	0	492	154	437	114	323	40	83	71
0055	Gairwah	1154 20	822	873	6294	3288	3006	711	616	970	853	0	0	1404	401	1540	182	1152	92	187	77
0056	Rampur	286 12	233	237	1570	862	708	136	125	187	160	0	0	405	152	403	95	327	64	58	27
0057	Tajuddinpur	18 21	0	0	0	0	0	0	0	0	0	0	0	0	0	0	0	0	0	0	0
0058	Ghooripur	152 57	117	117	887	436	451	90	91	129	155	0	0	202	144	181	152	129	110	38	42
0059	Gorabari	188 19	138	138	893	433	460	107	87	150	170	0	0	191	48	196	8	189	6	0	2
Summary for 'Nyay Panchayat' = 0005 (10 detail records)																					
Sum		2471 90	1914	2000	14160	7347	6813	1510	1310	2132	2020	0	0	3282	1138	3382	690	2646	435	396	232

1	2	23	24	25	26	27	28	29	30	31	32	33	34	35	36	37	38	39	40	41	42
0005	**Gairwah Nyay Panchayat / न्याय पंचायत**																				
0050	Sansar Patti	0	0	0	0	0	0	7	1	3	0	7	0	1	0	7	0	0	0	209	361
0051	Asaitha Patti Navrang	0	0	0	0	0	0	8	0	1	0	21	2	0	0	7	0	1	1	328	495
0052	Asaitha Patti Baljor	0	0	0	0	0	0	0	0	0	0	2	0	0	0	5	0	0	0	178	280
0053	Paharapatti	0	0	0	0	0	0	0	0	0	0	0	0	0	0	0	0	0	1	12	23
0054	Bandhgaon	0	0	0	0	2	0	1	1	0	0	2	0	3	0	23	2	4	7	534	767
0055	Gairwah	3	1	3	0	37	9	10	0	2	0	20	0	7	0	119	3	20	23	1728	2801
0056	Rampur	13	4	0	0	0	0	0	0	0	0	0	0	0	0	5	0	0	0	459	613
0057	Tajuddinpur	0	0	0	0	0	0	0	0	0	0	0	0	0	0	0	0	0	0	0	0
0058	Ghoorpur	0	0	0	0	0	0	0	0	0	0	0	0	0	0	14	0	0	0	255	299
0059	Gorabari	0	0	0	0	0	0	0	0	0	0	0	0	0	0	7	0	0	8	237	444
Summary for 'Nyay Panchayat' = 0005 (10 detail records)																					
Sum		16	5	3	0	39	9	26	2	6	0	52	2	11	0	187	5	25	40	3940	6083

1	2	3	4	5	6	7	8	9	10	11	12	13	14	15	16	17	18	19	20	21	22
0006	**Jamdara**	**Nyay Panchayat / न्याय पंचायत**																			
0060	Atardeeha	131.12	192	192	1193	597	596	132	142	292	316	0	0	270	80	293	100	199	54	84	44
0061	Poora Dariyaw	76 08	53	57	438	201	237	63	56	110	139	0	0	85	45	84	37	41	26	15	9
0062	Mittupur	54 23	38	55	378	197	181	50	44	0	0	0	0	81	24	88	30	68	27	2	1
0063	Mahmoodpur	92 68	51	54	363	190	173	41	26	61	64	0	0	76	15	88	53	77	42	1	7
0064	Rajdharpur	60 71	38	42	301	142	159	31	33	25	30	0	0	71	26	61	49	53	49	0	0
0065	Chetrahaa	59 49	63	63	448	233	215	48	48	153	147	0	0	101	33	119	2	94	1	0	1
0066	Poorabhairam	41 68	21	21	156	74	82	17	17	9	5	0	0	31	6	34	4	28	4	0	0
0067	Rohsa	95 44	43	43	299	147	152	34	34	0	0	0	0	24	11	67	50	57	48	0	0
0068	Madankol	46 95	41	41	251	122	129	47	35	32	37	0	0	67	29	57	37	53	35	0	2
0069	Qutubpur	20 24	4	4	40	19	21	10	6	9	7	0	0	4	0	6	4	3	4	0	0
0070	Jamdara	173 62	226	235	1647	803	844	203	191	162	163	0	0	276	104	350	66	271	53	18	6
0071	Gajariya	36.83	30	30	244	124	120	31	30	9	8	0	0	48	21	58	0	57	0	0	0
0072	Bharari	75.68	84	84	547	269	278	68	71	46	47	0	0	112	37	117	11	92	9	19	2
0073	Poora Haribansh	27.10	11	12	67	30	37	5	4	4	6	0	0	10	2	14	0	14	0	0	0
0074	Chakesar	50 99	75	75	424	206	218	57	59	92	93	0	0	64	27	92	8	91	7	0	1
0075	Chak Faizullah	15 78	0	0	0	0	0	0	0	0	0	0	0	0	0	0	0	0	0	0	0
0076	Husenabad	52 25	362	395	2766	1362	1404	289	304	296	303	0	0	351	79	660	308	594	302	5	2
Summary for 'Nyay Panchayat' = 0006 (17 detail records)																					
Sum		1110 87	1332	1403	9562	4716	4846	1126	1100	1300	1365	0	0	1671	539	2188	759	1792	661	144	75

1	2	23	24	25	26	27	28	29	30	31	32	33	34	35	36	37	38	39	40	41	42
0006	**Jamdara**	**Nyay Panchayat / न्याय पंचायत**																			
0060	Atardeeha	0	0	0	0	1	1	0	0	0	0	0	0	1	1	8	0	0	0	304	496
0061	Poora Dariyaw	0	0	0	0	4	0	0	0	10	0	2	2	2	0	10	0	0	0	117	200
0062	Mittupur	1	0	1	0	3	2	5	0	0	0	4	0	0	0	4	0	0	0	109	151
0063	Mahmoodpur	0	0	0	0	0	4	0	0	0	0	0	0	0	0	10	0	0	6	102	114
0064	Rajdharpur	0	0	0	0	5	0	0	0	0	0	0	0	1	0	2	0	0	0	81	110
0065	Chetrahaa	0	0	0	0	1	0	0	0	1	0	3	0	2	0	18	0	0	19	114	194
0066	Poorabhairam	0	0	0	0	0	0	1	0	0	0	1	0	3	0	1	0	0	2	40	76
0067	Rohsa	0	0	0	0	1	2	0	0	0	0	4	0	0	0	5	0	0	0	80	102
0068	Madankol	0	0	0	0	0	0	0	0	0	0	2	0	0	0	2	0	0	0	65	92
0069	Qutubpur	0	0	0	0	0	0	0	0	0	0	2	0	1	0	0	0	0	0	13	17
0070	Jamdara	0	0	0	0	4	2	1	1	0	0	20	0	1	0	35	4	11	88	442	690
0071	Gajariya	0	0	0	0	0	0	0	0	0	0	0	0	0	0	1	0	0	0	66	120
0072	Bharari	0	0	0	0	0	0	0	0	0	0	1	0	0	0	5	0	0	0	152	267
0073	Poora Hanbansh	0	0	0	0	0	0	0	0	0	0	0	0	0	0	0	0	0	0	16	37
0074	Chakesar	0	0	0	0	0	0	0	0	0	0	0	0	0	0	1	0	0	0	114	210
0075	Chak Faizullah	0	0	0	0	0	0	0	0	0	0	0	0	0	0	0	0	0	0	0	0
0076	Husenabad	0	0	0	0	6	0	10	0	7	0	3	0	0	0	35	4	6	63	696	1033
Summary for 'Nyay Panchayat' = 0006 (17 detail records)																					
Sum		1	0	1	0	25	11	17	1	18	0	42	2	11	1	137	8	17	178	2511	3909

1	2	3	4	5	6	7	8	9	10	11	12	13	14	15	16	17	18	19	20	21	22
0007	**Bumkaha**	**Nyay Panchayat / न्याय पंचायत**																			
0077	Sari Jahangir Patti	371 90	241	252	1598	824	774	136	152	289	281	0	0	261	72	420	99	275	21	115	77
0078	Ram Nagar	188 59	170	184	1115	577	538	100	118	131	120	0	0	253	77	287	5	231	3	6	0
0079	Ekadla	234 20	94	95	646	362	284	91	66	0	0	0	0	96	1	202	1	202	1	0	0
0080	Khanpur	146 10	98	111	677	347	330	73	63	63	52	0	0	36	6	198	26	183	22	11	3
0081	Sadruddinpur	60 71	51	52	285	141	144	30	36	0	0	0	0	40	0	87	62	85	62	0	0
0082	Bumkaha	197 90	147	149	1016	536	480	110	93	191	161	0	0	209	173	258	12	237	7	14	5
0083	Salempur	185 76	123	140	908	479	429	108	85	147	121	0	0	191	51	216	35	188	21	16	11
0084	Baraud	78 11	95	95	789	416	373	95	88	51	50	0	0	170	48	197	0	165	0	12	0
0085	Asharafpur	88 63	34	41	224	114	110	38	22	114	110	0	0	40	2	46	7	41	5	2	1
0086	Mustafabad	31 57	26	27	192	92	100	23	28	61	59	0	0	44	3	42	10	33	4	9	6
0087	Chakmaniyam	6 88	0	0	0	0	0	0	0	0	0	0	0	0	0	0	0	0	0	0	0
0088	Bhataulı	315 30	84	90	536	276	260	69	65	222	211	0	0	115	35	105	0	72	0	24	0
0089	Jahooruddinpur	178 70	131	141	952	455	497	120	120	251	304	0	0	174	62	196	8	133	4	1	2
Summary for 'Nyay Panchayat' = 0007 (13 detail records)																					
Sum		2084 35	1294	1377	8938	4619	4319	993	936	1520	1469	0	0	1629	530	2254	265	1845	150	210	105

1	2	23	24	25	26	27	28	29	30	31	32	33	34	35	36	37	38	39	40	41	42
0007	**Bumkaha**	**Nyay Panchayat / न्याय पंचायत**																			
0077	Sarı Jahangır Pattı	12	0	0	0	0	0	0	0	0	0	0	0	0	0	18	1	0	16	404	659
0078	Ram Nagar	0	0	0	0	1	0	8	2	6	0	15	0	12	0	8	0	0	3	290	530
0079	Ekadla	0	0	0	0	0	0	0	0	0	0	0	0	0	0	0	0	0	0	160	283
0080	Khanpur	0	0	0	0	0	0	0	0	0	0	1	1	0	0	3	0	0	0	149	304
0081	Sadruddınpur	0	0	0	0	2	0	0	0	0	0	0	0	0	0	0	0	0	0	54	82
0082	Bumkaha	0	0	0	0	0	0	0	0	0	0	2	0	1	0	4	0	2	19	276	449
0083	Salempur	0	0	0	0	0	1	0	0	0	0	0	0	0	0	12	2	0	0	263	394
0084	Baraud	0	0	0	0	1	0	0	0	0	0	0	0	0	0	19	0	0	0	219	373
0085	Asharafpur	0	0	0	0	0	0	0	0	0	0	1	1	0	0	2	0	0	20	68	83
0086	Mustafabad	0	0	0	0	0	0	0	0	0	0	0	0	0	0	0	0	0	0	50	90
0087	Chakmarıyam	0	0	0	0	0	0	0	0	0	0	0	0	0	0	0	0	0	0	0	0
0088	Bhataulı	0	0	0	0	0	0	0	0	0	0	1	0	0	0	8	0	0	0	171	260
0089	Jahooruddınpur	0	0	0	0	10	0	5	0	0	0	31	0	1	0	15	2	0	140	259	349
Summary for 'Nyay Panchayat' = 0007 (13 detail records)																					
Sum		12	0	0	0	14	1	13	2	6	0	51	2	14	0	89	5	2	198	2363	3856

1	2	3	4	5	6	7	8	9	10	11	12	13	14	15	16	17	18	19	20	21	22
0008	**Suitha Kalan**	**Nyay Panchayat / न्याय पंचायत**																			
0090	Kurmi Patti	358 87	0	0	0	0	0	0	0	0	0	0	0	0	0	0	0	0	0	0	0
0091	Kushiya Bahar	66 78	63	63	377	175	202	59	53	133	128	0	0	39	1	69	0	64	0	0	0
0092	Katghar	409 15	255	283	1877	975	902	232	199	0	0	0	0	472	155	456	50	309	13	50	33
0093	Keot Patti	268 06	0	0	0	0	0	0	0	0	0	0	0	0	0	0	0	0	0	0	0
0094	Suetha Kalan	887.91	735	794	4867	2460	2407	510	465	518	498	0	0	1060	469	1176	108	935	56	108	36
0095	Chhitam Patti	152 17	127	135	675	389	286	39	20	86	67	0	0	283	128	168	6	136	2	17	3
0096	Sheikhain	165 93	99	100	738	361	377	68	79	64	51	0	0	142	28	156	48	108	23	31	25
0097	Kidhawai	12 55	3	3	18	9	9	0	1	0	0	0	0	1	1	9	0	9	0	0	0
0098	Kareempur Bind	88 22	106	107	801	413	388	78	75	123	127	0	0	163	51	196	46	183	43	4	3
0099	Paliyan	129 10	122	151	1020	514	506	118	118	42	33	0	0	202	22	242	83	84	11	112	68
0100	Mustafabad	31 16	34	35	243	109	134	22	30	33	42	0	0	56	30	48	10	29	0	17	10
0101	Ishapur	301 91	269	269	2342	1200	1142	235	222	227	209	0	0	598	284	489	10	396	1	25	7
Summary for 'Nyay Panchayat' = 0008 (12 detail records)																					
Sum		2871 81	1813	1940	12958	6605	6353	1361	1262	1226	1155	0	0	3016	1169	3009	361	2253	149	364	185

1	2	23	24	25	26	27	28	29	30	31	32	33	34	35	36	37	38	39	40	41	42
0008	**Suitha Kalan**	**Nyay Panchayat / न्याय पंचायत**																			
0090	Kurmi Patti	0	0	0	0	0	0	0	0	0	0	0	0	0	0	0	0	0	0	0	0
0091	Kushiya Bahar	0	0	0	0	0	0	0	0	0	0	1	0	0	0	4	0	0	2	106	200
0092	Katghar	1	0	0	0	6	0	3	0	5	0	35	2	8	0	39	2	0	44	519	808
0093	Keot Patti	0	0	0	0	0	0	0	0	0	0	0	0	0	0	0	0	0	0	0	0
0094	Suetha Kalan	3	0	0	0	25	8	15	1	1	0	22	1	1	0	66	6	0	205	1284	2094
0095	Chhitam Patti	0	0	0	0	0	0	4	0	0	0	3	0	0	0	8	1	0	0	221	280
0096	Sheikhain	0	0	0	0	0	0	1	0	2	0	2	0	0	0	12	0	0	0	205	329
0097	Kidhawai	0	0	0	0	0	0	0	0	0	0	0	0	0	0	0	0	0	0	0	9
0098	Kareempur Bind	0	0	0	0	0	0	0	0	0	0	1	0	0	0	8	0	0	4	217	338
0099	Paliyan	21	0	0	1	2	2	6	0	4	0	1	0	0	0	12	1	5	69	267	354
0100	Mustafabad	0	0	0	0	0	0	0	0	0	0	0	0	0	0	2	0	7	23	54	101
0101	Ishapur	0	0	2	0	3	0	5	0	0	0	7	0	2	0	49	2	0	0	711	1132
Summary for 'Nyay Panchayat' = 0008 (12 detail records)																					
Sum		25	0	2	1	36	10	34	1	12	0	72	3	11	0	200	12	12	347	3584	5645

1	2	3	4	5	6	7	8	9	10	11	12	13	14	15	16	17	18	19	20	21	22
0009	**Samodh Pur**	**Nyay Panchayat / न्याय पंचायत**																			
0102	Bhaisauli	264 67	337	458	2954	1481	1473	368	285	280	252	0	0	633	261	545	58	409	13	79	39
0103	Usrauli	419 67	167	220	1375	695	680	166	144	116	109	0	0	315	121	293	5	253	4	14	1
0104	Kashipur	26 31	20	20	161	81	80	15	17	70	64	0	0	14	3	38	28	38	2	0	26
0105	Eakaha	148 12	53	53	318	151	167	41	31	14	13	0	0	15	1	64	5	49	5	2	0
0106	Kammarpur	512 75	302	302	2017	1017	1000	206	193	346	354	0	0	504	196	493	36	433	2	2	28
0107	Jamauli	97 54	90	100	595	291	304	71	64	100	101	0	0	127	46	121	14	54	0	43	12
0108	Samodhpur	311 62	437	515	3528	1768	1760	357	341	451	397	0	0	970	524	777	27	327	7	178	15
0109	Madaripur	44 92	28	33	239	121	118	20	22	82	85	0	0	26	9	56	2	18	0	38	2
0110	Laudaee	145 69	119	125	1011	503	508	87	93	150	129	0	0	267	166	220	3	127	0	71	1
0111	Mela	187 78	178	183	1378	733	645	160	126	199	167	0	0	405	143	351	13	283	1	49	11
Summary for 'Nyay Panchayat' = 0009 (10 detail records)																					
Sum		2159 07	1731	2009	13576	6841	6735	1491	1316	1808	1671	0	0	3276	1470	2958	191	1991	34	476	135

1	2	23	24	25	26	27	28	29	30	31	32	33	34	35	36	37	38	39	40	41	42
0009	**Samodh Pur**	**Nyay Panchayat / न्याय पंचायत**																			
0102	Bhaisauli	0	0	0	0	2	1	6	0	1	0	7	0	9	0	32	5	0	0	936	1415
0103	Usrauli	1	0	1	0	0	0	3	0	0	0	2	0	2	0	17	0	0	0	402	675
0104	Kashipur	0	0	0	0	0	0	0	0	0	0	0	0	0	0	0	0	0	0	43	52
0105	Eakaha	0	0	0	0	0	0	6	0	0	0	0	0	0	0	7	0	0	0	87	162
0106	Kammarpur	1	0	0	0	1	4	0	0	0	0	1	0	0	0	55	2	0	109	524	855
0107	Jamauli	0	0	0	0	0	0	5	0	1	0	7	2	3	0	8	0	0	0	170	290
0108	Samodhpur	1	0	0	0	1	0	15	0	4	0	76	0	4	0	171	5	1	3	990	1730
0109	Madanpur	0	0	0	0	0	0	0	0	0	0	0	0	0	0	0	0	0	0	65	116
0110	Laudaee	0	0	0	0	0	0	1	0	0	0	3	0	0	0	18	2	0	0	283	505
0111	Mela	0	0	1	0	0	0	4	0	0	0	0	0	0	0	14	1	0	0	382	632
Summary for 'Nyay Panchayat' = 0009 (10 detail records)																					
Sum		3	0	2	0	4	5	40	0	6	0	96	2	18	0	322	15	1	112	3882	6432

1	2	3	4	5	6	7	8	9	10	11	12	13	14	15	16	17	18	19	20	21	22
0010	**Shah Mau**	**Nyay Panchayat / न्याय पंचायत**																			
0112	Unchgaon	346 83	225	252	1590	807	783	162	134	93	102	0	0	362	151	381	2	298	2	67	0
0113	Dumduma	295.43	130	145	937	483	454	109	96	207	184	0	0	207	67	212	33	161	18	12	15
0114	Amanwan Khurd	179.28	105	128	901	467	434	76	83	123	116	0	0	164	58	205	4	158	3	29	0
0115	Keshavpur	7 28	5	11	58	30	28	5	7	19	19	0	0	13	1	15	3	14	3	0	0
0116	Kishunpur	29 95	46	62	559	289	270	74	64	47	50	0	0	162	70	114	1	94	1	4	0
0117	Kutila	34 80	16	21	155	76	79	15	19	38	42	0	0	32	6	34	3	28	2	2	1
0118	Shahmau	74 06	91	91	648	325	323	84	73	110	88	0	0	120	51	137	0	124	0	13	0
0119	Karautaha	33 19	37	38	264	137	127	24	25	38	37	0	0	73	19	63	15	63	15	0	0
0120	Basauli	176 04	173	189	1468	726	742	157	162	46	39	0	0	353	126	319	21	268	19	15	0
0121	Jamalapur	15 38	17	17	131	65	66	13	13	0	0	0	0	40	19	26	0	22	0	0	0
0122	Amawan Kalan	171 19	208	213	1627	814	813	174	175	278	270	0	0	434	166	360	3	299	2	30	0
0123	Pooramohina Mishr	6 48	5	5	37	20	17	3	4	0	0	0	0	9	1	11	0	11	0	0	0
Summary for 'Nyay Panchayat' = 0010 (12 detail records)																					
Sum		1369 91	1058	1172	8375	4239	4136	896	855	999	947	0	0	1969	735	1877	85	1540	65	172	16

1	2	23	24	25	26	27	28	29	30	31	32	33	34	35	36	37	38	39	40	41	42
0010	**Shah Mau Nyay Panchayat / न्याय पंचायत**																				
0112	Unchgaon	1	0	0	0	0	0	0	0	1	0	0	0	0	0	14	0	1	0	425	781
0113	Dumduma	0	0	0	0	0	0	10	0	0	0	5	0	3	0	21	0	9	0	262	421
0114	Amanwan Khurd	0	0	0	0	0	0	0	0	0	0	2	0	1	0	15	1	0	0	262	430
0115	Keshavpur	0	0	0	0	0	0	0	0	0	0	0	0	0	0	1	0	0	0	15	25
0116	Kishunpur	0	0	0	0	0	0	0	0	0	0	1	0	0	0	15	0	0	0	175	269
0117	Kutila	0	0	0	0	0	0	0	0	0	0	0	0	0	0	4	0	0	0	42	76
0118	Shahmau	0	0	0	0	0	0	0	0	0	0	0	0	0	0	0	0	0	0	188	323
0119	Karautaha	0	0	0	0	0	0	0	0	0	0	0	0	0	0	0	0	0	0	74	112
0120	Basauli	1	0	0	0	3	0	3	0	3	0	5	0	0	0	21	2	5	15	402	706
0121	Jamalapur	0	0	0	0	0	0	0	0	0	0	2	0	0	0	2	0	0	0	39	66
0122	Amawan Kalan	2	0	0	0	0	0	9	0	0	0	4	0	0	0	16	1	0	0	454	810
0123	Pooramohina Mishra	0	0	0	0	0	0	0	0	0	0	0	0	0	0	0	0	0	0	9	17
Summary for 'Nyay Panchayat' = 0010 (12 detail records)																					
Sum		4	0	0	0	3	0	22	0	4	0	19	0	4	0	109	4	15	15	2347	4036

1	2	3	4	5	6	7	8	9	10	11	12	13	14	15	16	17	18	19	20	21	22
0011	**Dehari**	**Nyay Panchayat / न्याय पचायत**																			
0124	Arhanpur	134 36	96	99	616	308	308	67	70	32	44	0	0	137	59	130	6	120	2	2	2
0125	Baharpur	56 25	70	78	494	267	227	56	46	42	36	0	0	109	27	141	9	136	6	2	3
0126	Telitara	34 40	9	16	98	45	53	7	12	12	16	0	0	23	4	24	7	22	4	2	3
0127	Chaubaha	33 99	66	69	504	266	238	57	51	17	15	0	0	153	52	102	2	75	0	3	1
0128	Khudipatti	33 99	14	15	142	68	74	18	13	11	11	0	0	32	12	29	0	23	0	4	0
0129	Ahiyai	49 37	36	45	355	182	173	40	29	10	13	0	0	129	69	74	10	68	3	0	0
0130	Bhagasa	143 67	90	99	724	410	314	73	65	124	114	0	0	214	70	212	6	151	0	36	5
0131	Bansgaon	87 01	45	59	486	251	235	59	51	108	92	0	0	98	12	97	12	73	7	12	5
0132	Katka	67 99	55	67	533	274	259	56	58	33	34	0	0	54	51	76	11	39	4	10	6
0133	Dehari	126 67	166	201	1358	674	684	165	141	113	126	0	0	363	154	283	26	193	2	13	22
0134	Bagharwara	225 42	218	244	1656	847	809	211	166	114	132	0	0	263	46	375	76	284	31	44	45
0135	Kurripur	37 23	29	32	215	110	105	27	23	63	72	0	0	34	9	51	26	29	22	16	2
0136	Hamzapur	117 77	120	134	895	407	488	106	123	104	128	0	0	158	65	168	27	51	11	90	11
0137	Khan Barepur	52 21	27	29	185	89	96	24	20	29	31	0	0	39	29	37	2	15	2	7	0
Summary for 'Nyay Panchayat' = 0011 (14 detail records)																					
Sum		1200 33	1041	1187	8261	4198	4063	966	868	812	864	0	0	1806	659	1799	220	1279	94	241	105

1	2	23	24	25	26	27	28	29	30	31	32	33	34	35	36	37	38	39	40	41	42
0011	**Dehari**	**Nyay Panchayat / न्याय पंचायत**																			
0124	Arhanpur	0	0	0	0	0	0	0	0	0	0	0	0	0	0	8	2	0	0	178	302
0125	Baharpur	2	0	0	0	0	0	1	0	0	0	0	0	0	0	0	0	0	0	126	218
0126	Telitara	0	0	0	0	0	0	0	0	0	0	0	0	0	0	0	0	0	0	21	46
0127	Chaubaha	0	0	0	0	0	0	5	1	2	0	4	0	0	0	13	0	9	2	155	234
0128	Khudipatti	0	0	0	0	1	0	0	0	0	0	0	0	0	0	1	0	0	0	39	74
0129	Ahiyai	0	0	0	0	0	0	0	0	0	0	0	0	0	0	6	7	0	0	108	163
0130	Bhagasa	0	0	0	0	0	0	0	0	0	0	0	0	6	0	19	1	0	0	198	308
0131	Bansgaon	0	0	0	0	0	0	0	0	0	0	0	0	0	0	12	0	0	0	154	223
0132	Katka	0	0	5	0	4	0	2	0	0	1	5	0	4	0	7	0	16	20	182	228
0133	Dehari	1	0	0	0	2	0	8	0	11	0	11	1	1	0	43	1	0	0	391	658
0134	Bagharwara	3	0	0	0	0	0	1	0	0	0	13	0	3	0	27	0	0	0	472	733
0135	Kurnpur	4	2	0	0	0	0	0	0	0	0	0	0	0	0	2	0	0	0	59	79
0136	Hamzapur	1	0	2	0	0	2	1	0	0	0	10	2	0	0	13	1	0	3	239	458
0137	Khan Barepur	0	0	0	0	0	0	3	0	0	0	2	0	2	0	8	0	0	0	52	94
Summary for 'Nyay Panchayat' = 0011 (14 detail records)																					
Sum		11	2	7	0	7	2	21	1	13	1	45	3	16	0	159	12	25	25	2374	3818

1	2	3	4	5	6	7	8	9	10	11	12	13	14	15	16	17	18	19	20	21	22
0012	**Mohiuddin Pur**	**Nyay Panchayat / न्याय पंचायत**																			
0138	Baniya Bandh	90 65	3	3	24	7	17	1	5	0	0	0	0	2	4	3	0	3	0	0	0
0139	Zagipur	123 84	92	106	681	344	337	80	76	0	0	0	0	140	20	163	6	102	5	26	0
0140	Sarai Mohiuddenpu	144 88	225	274	1670	897	773	204	169	254	196	0	0	430	124	391	91	240	8	21	81
0141	Burhupur	524 49	376	437	2827	1439	1388	306	275	126	135	0	0	518	120	648	63	571	50	9	5
0142	Khalispur	14 57	0	0	0	0	0	0	0	0	0	0	0	0	0	0	0	0	0	0	0
0143	Shamshuddinpur	53.42	53	73	467	219	248	49	41	81	82	0	0	121	67	94	33	72	16	17	15
0144	Miyapur	53 19	22	24	193	90	103	12	19	27	34	0	0	51	23	47	11	46	11	0	0
0145	Alipur	29 95	21	27	146	73	73	12	15	68	65	0	0	29	4	30	34	13	15	16	19
0146	Narwari	31 57	50	50	329	162	167	26	28	26	26	0	0	91	53	75	3	45	0	0	2
0147	Kazipur	127 08	91	91	602	347	255	87	47	76	48	0	0	46	1	181	0	179	0	0	0
0148	Gauspur	108 46	61	71	577	287	290	52	59	85	82	0	0	177	55	146	0	146	0	0	0
0149	Phoolpur	63 54	7	9	53	26	27	6	8	5	8	0	0	3	0	12	3	12	0	0	3
0150	Kohra	216 11	172	173	1293	662	631	187	160	63	71	0	0	325	77	320	13	258	10	8	0
0151	Dipaipur	139 22	116	117	990	476	514	105	142	40	42	0	0	156	13	250	2	214	2	2	0
0152	Sekhawalia	54 23	45	69	447	241	206	52	50	0	0	0	0	108	16	129	0	116	0	0	0
Summary for 'Nyay Panchayat' = 0012 (15 detail records)																					
Sum		1775 20	1334	1524	10299	5270	5029	1179	1094	851	789	0	0	2197	577	2489	259	2017	117	99	125
Summary for 'Tahsil' = 0010 (152 detail records)																					
Sum		21089 43	17008	18446	124951	63624	61327	13580	12548	16081	15422	0	0	27670	10077	29149	4577	21406	2492	3563	1658
Summary for 'CD Block' = 0010 (152 detail records)																					
Sum		21089 43	17008	18446	124951	63624	61327	13580	12548	16081	15422	0	0	27670	10077	29149	4577	21406	2492	3563	1658

1	2	23	24	25	26	27	28	29	30	31	32	33	34	35	36	37	38	39	40	41	42
0012	**Mohiuddin Pur Nyay Panchayat / न्याय पंचायत**																				
0138	Baniya Bandh	0	0	0	0	0	0	0	0	0	0	0	0	0	0	0	0	0	0	4	17
0139	Zagipur	0	0	0	0	0	0	0	0	2	0	3	0	1	0	29	1	4	2	177	329
0140	Sarai Mohiuddenpur	0	0	0	0	4	0	11	0	4	0	49	1	4	0	58	1	0	69	506	613
0141	Burhupur	0	0	0	0	0	0	14	0	11	0	7	0	2	0	34	8	17	243	774	1082
0142	Khalispur	0	0	0	0	0	0	0	0	0	0	0	0	0	0	0	0	0	0	0	0
0143	Shamshuddinpur	0	0	0	0	0	0	0	0	0	0	0	0	0	0	5	2	0	0	125	215
0144	Miyapur	0	0	0	0	0	0	0	0	0	0	0	0	0	0	1	0	0	0	43	92
0145	Alipur	0	0	0	0	0	0	0	0	0	0	0	0	0	0	1	0	0	0	43	39
0146	Narwari	0	0	0	0	0	0	3	0	0	0	14	0	0	0	13	1	0	5	87	159
0147	Kazipur	0	0	0	0	0	0	0	0	0	0	0	0	0	0	2	0	0	0	166	255
0148	Gauspur	0	0	0	0	0	0	0	0	0	0	0	0	0	0	0	0	0	0	141	290
0149	Phoolpur	0	0	0	0	0	0	0	0	0	0	0	0	0	0	0	0	0	0	14	24
0150	Kohra	0	0	0	0	0	0	11	2	4	0	6	0	2	0	31	1	0	0	342	618
0151	Dipaipur	3	0	0	0	0	0	7	0	0	0	9	0	0	0	15	0	0	0	226	512
0152	Sekhawalia	0	0	0	0	0	0	5	0	0	0	6	0	0	0	2	0	0	92	112	114
Summary for 'Nyay Panchayat' = 0012 (15 detail records)																					
Sum		3	0	0	0	4	0	51	2	21	0	94	1	9	0	191	14	21	411	2760	4359
Summary for 'Tahsil' = 0010 (152 detail records)																					
Sum		127	12	16	1	188	57	464	48	148	1	968	132	157	3	2112	173	163	2070	34312	54680
Summary for 'CD Block' = 0010 (152 detail records)																					
Sum		127	12	16	1	188	57	464	48	148	1	968	132	157	3	2112	173	163	2070	34312	54680

VIKAS KHAND SHAHGANJ

(PARTS OF TAHSILS SHAHGANJ & JAUNPUR)

DISTRICT JAUNPUR

Km. 1 0 1 2 3 4 5 6 Km

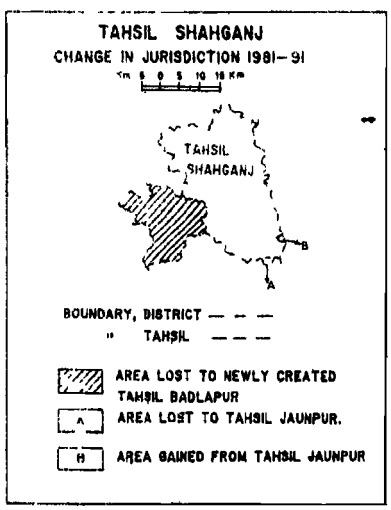

Vikas Khand boundary excludes statutory town (S)

BOUNDARY, DISTRICT, TAHSIL	
" VIKAS KHAND, NYAYA PANCHAYAT	
" VILLAGE WITH LOCATION CODE NUMBER	254
HEADQUARTERS. TAHSIL, VIKAS KHAND	
VILLAGES WITH POPULATION SIZE: BELOW 200, 200-499, 500-999, 1000-4 999, 5 000 AND ABOVE	
UNINHABITED VILLAGES WITH LOCATION CODE NUMBER	X 221
URBAN AREA WITH LOCATION CODE	
STATE HIGHWAY	SH 34
IMPORTANT METALLED ROAD.	
RAILWAY LINE WITH STATION, BROAD GAUGE, METRE GAUGE	
RIVER AND STREAM	
POS/ OFFICE/TELEGRAPH OFFICE	PO / TO
HIGH SCHOOL, INTER COLLEGE	S, IC
HOSPITAL, PRIMARY HEALTH CENTRE, DISPENSARY	
MATERNITY AND CHILD WELFARE CENTRE	
IMPORTANT VILLAGE MARKET/ HAT.	

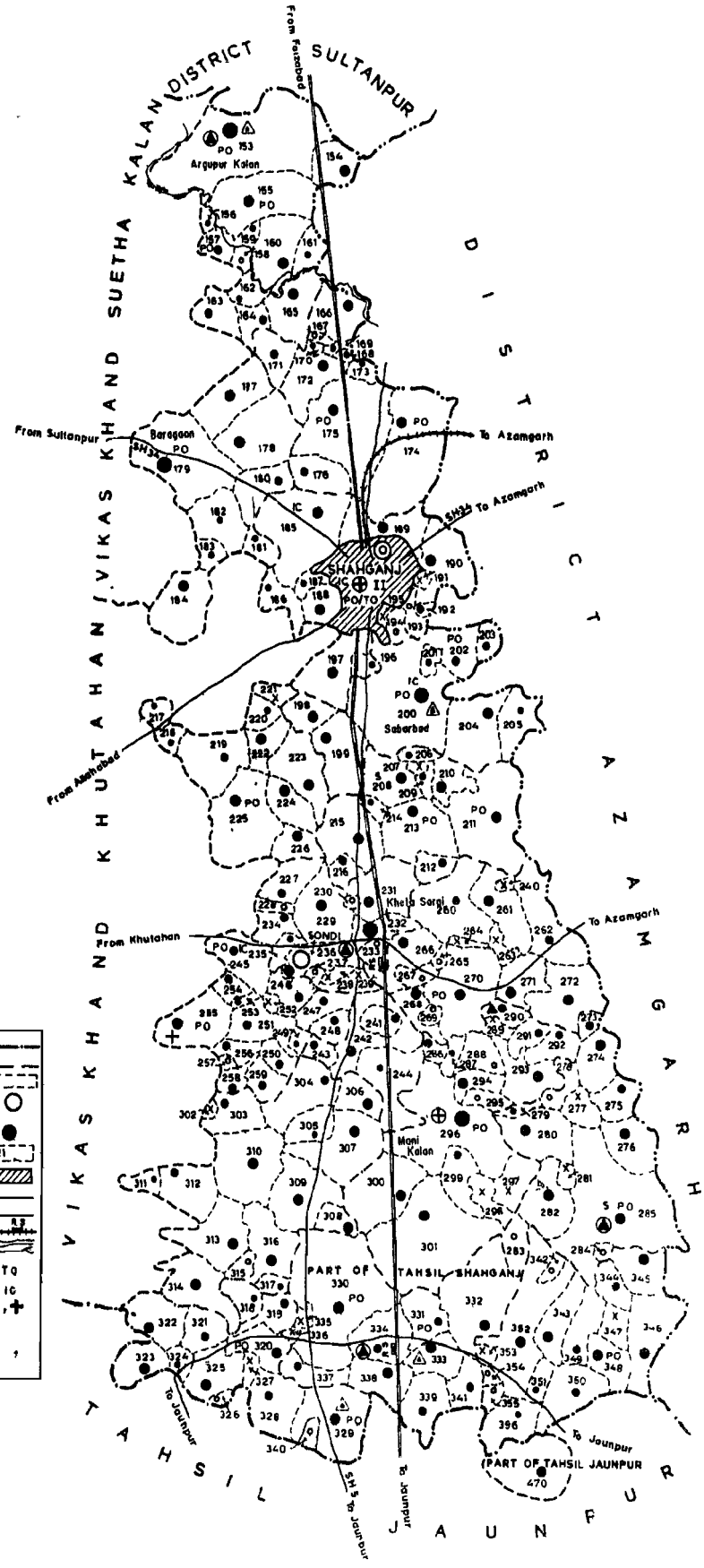

BASED UPON SURVEY OF INDIA MAP WITH THE PERMISSION OF THE SURVEYOR GENERAL OF INDIA

© GOVERNMENT OF INDIA COPYRIGHT, 1996

1	2	3	4	5	6	7	8	9	10	11	12	13	14	15	16	17	18	19	20	21	22
0020	**Shahganj**	**CD Block / सा. वि. खण्ड**																			
														तहसील / Tahsil				**Shahganj**			**0010**
0013	**Kopa**	**Nyay Panchayat / न्याय पंचायत**																			
0153	Argoopur Kalan	798 07	728	808	5937	2909	3028	689	651	564	591	0	0	1382	458	1294	409	808	303	96	67
0154	Danapur	126 27	147	157	1171	604	567	116	93	213	197	0	0	183	59	268	24	236	24	0	0
0155	Latifpur	335 97	228	237	1577	812	765	175	145	223	205	0	0	317	156	361	66	318	64	39	1
0156	Pura Bhual	28 33	15	15	79	37	42	5	9	35	40	0	0	13	1	19	20	16	18	3	2
0157	Patti	75 68	138	140	929	458	471	104	113	44	50	0	0	186	49	209	29	191	23	5	5
0158	Muzaffarpur	36 42	34	34	176	95	81	18	14	0	0	0	0	50	20	48	10	41	9	0	0
0159	Jainagara	33 59	32	36	214	105	109	18	16	20	24	0	0	69	16	49	33	43	33	2	0
0160	Kopa	205 18	161	182	1242	568	674	138	144	123	142	0	0	278	134	231	106	200	105	0	1
0161	Umariya	80 54	40	42	284	135	149	36	31	75	67	0	0	62	30	52	20	52	14	0	6
0162	Bahoranpur	61 11	29	33	245	116	129	19	26	18	29	0	0	60	30	56	21	54	13	0	8
0163	Purasarwan	116 15	98	98	630	335	295	72	57	24	20	0	0	62	6	165	0	165	0	0	0
0164	Madraha	67 18	80	83	604	294	310	54	54	125	138	0	0	139	71	155	13	129	4	3	1
0165	Parasin	206 40	139	153	1291	664	627	142	145	213	191	0	0	378	97	322	11	155	5	152	2
Summary for 'Nyay Panchayat' = 0013 (13 detail records)																					
Sum		2170 89	1869	2018	14379	7132	7247	1586	1498	1677	1694	0	0	3179	1127	3229	762	2408	615	300	93

1	2	23	24	25	26	27	28	29	30	31	32	33	34	35	36	37	38	39	40	41	42
0020	Shahganj	CD Block / सा. वि. खण्ड																			
													तहसील / Tahsil					Shahganj			0010
0013	Kopa	Nyay Panchayat / न्याय पंचायत																			
0153	Argoopur Kalan	8	0	0	0	12	4	62	10	15	3	138	12	21	1	134	9	42	529	1573	2090
0154	Danapur	0	0	0	0	0	0	0	0	0	0	1	0	0	0	31	0	0	0	336	543
0155	Latifpur	0	0	0	0	0	0	0	0	0	0	1	0	0	0	3	1	0	0	451	699
0156	Pura Bhual	0	0	0	0	0	0	0	0	0	0	0	0	0	0	0	0	1	5	17	17
0157	Patti	0	0	0	0	0	0	5	0	0	0	2	0	1	0	5	1	1	2	248	440
0158	Muzaffarpur	0	0	0	0	0	0	0	0	0	0	0	0	0	0	7	1	0	0	47	71
0159	Jainagara	0	0	0	0	0	0	2	0	0	0	0	0	0	0	2	0	0	0	56	76
0160	Kopa	0	0	0	0	0	0	1	0	0	0	4	0	3	0	23	0	29	217	308	351
0161	Umariya	0	0	0	0	0	0	0	0	0	0	0	0	0	0	0	0	0	0	83	129
0162	Bahoranpur	0	0	0	0	0	0	2	0	0	0	0	0	0	0	0	0	0	0	60	108
0163	Purasarwan	0	0	0	0	0	0	0	0	0	0	0	0	0	0	0	0	0	0	170	295
0164	Madraha	0	0	0	0	1	0	14	8	0	0	0	0	2	0	6	0	0	7	139	290
0165	Parasin	0	1	0	0	0	0	0	0	0	0	0	0	0	0	15	3	4	5	338	611
Summary for 'Nyay Panchayat' = 0013 (13 detail records)																					
Sum		8	1	0	0	13	4	86	18	15	3	146	12	27	1	226	15	77	765	3826	5720

1	2	3	4	5	6	7	8	9	10	11	12	13	14	15	16	17	18	19	20	21	22
0014	**Lakha Purwa**	**Nyay Panchayat / न्याय पंचायत**																			
0166	Chhabawan	173 21	121	128	1034	506	528	130	114	146	142	0	0	253	113	212	44	137	9	25	25
0167	Chak Chaukhanda	14 16	8	8	70	35	35	10	5	35	35	0	0	19	9	13	1	3	0	3	1
0168	Chak Hakeemi	5 67	29	30	233	123	110	22	27	6	14	0	0	71	38	53	0	28	0	6	0
0169	Kuriyari	28 33	41	43	271	137	134	41	28	27	19	0	0	67	26	63	0	40	0	7	0
0170	Sheorazpur	14 97	14	14	60	27	33	8	8	27	33	0	0	8	0	10	2	2	0	7	2
0171	Golhagaol	117 77	93	111	864	436	428	99	85	58	51	0	0	198	65	140	6	122	1	6	5
0172	Godila	182 92	178	188	1301	634	667	158	134	223	246	0	0	208	48	260	88	95	11	39	75
0173	Rasulpur	40 87	32	32	222	114	108	20	23	22	25	0	0	68	27	50	5	36	0	9	4
0174	Takha Masarikh (E	550 39	392	392	2808	1471	1337	327	254	513	471	0	0	760	292	679	56	468	31	32	15
0175	Takha Mariyam (W	544 32	614	651	4241	2248	1993	399	417	620	580	0	0	1122	314	1001	110	406	7	268	78
0176	Pakhanpur	134 36	111	116	857	462	395	84	94	127	115	0	0	239	48	239	0	197	0	0	0
Summary for 'Nyay Panchayat' = 0014 (11 detail records)																					
Sum		1806 97	1633	1713	11961	6193	5768	1298	1189	1804	1731	0	0	3013	980	2720	312	1534	59	402	205

1	2	23	24	25	26	27	28	29	30	31	32	33	34	35	36	37	38	39	40	41	42
0014	**Lakha Purwa Nyay Panchayat / न्याय पंचायत**																				
0166	Chhabawan	0	0	0	0	7	8	2	0	0	0	1	0	1	2	39	0	11	8	283	476
0167	Chak Chaukhanda	1	0	0	0	0	0	2	0	0	0	0	0	0	0	4	0	0	0	22	34
0168	Chak Hakeemi	0	0	0	0	0	0	2	0	0	0	1	0	0	0	16	0	2	0	68	110
0169	Kuriyari	0	0	0	0	1	0	4	0	0	0	2	0	0	0	9	0	0	0	74	134
0170	Sheorazpur	0	0	0	0	0	0	0	0	0	0	0	0	0	0	1	0	0	0	17	31
0171	Golhagaol	0	0	0	0	0	0	1	0	0	0	2	0	1	0	8	0	9	48	287	374
0172	Godila	4	0	0	0	14	0	29	1	8	0	18	1	9	0	44	0	9	87	365	492
0173	Rasulpur	0	0	0	0	0	0	0	0	0	0	0	0	0	0	5	1	0	0	64	103
0174	Takha Masankh (East)	2	0	0	0	4	3	6	0	21	1	15	0	15	0	116	6	1	22	791	1259
0175	Takha Mariyam (West)	0	0	0	0	5	1	54	4	5	0	19	0	7	0	237	20	63	79	1184	1804
0176	Pakhanpur	0	0	0	0	2	0	5	0	1	0	3	0	3	0	28	0	0	0	223	395
Summary for 'Nyay Panchayat' = 0014 (11 detail records)																					
Sum		7	0	0	0	33	12	105	5	35	1	61	1	36	2	507	27	95	244	3378	5212

1	2	3	4	5	6	7	8	9	10	11	12	13	14	15	16	17	18	19	20	21	22
0015	**Bara Goan**	**Nyay Panchayat / न्याय पंचायत**																			
0177	Khanuwai	237 15	214	216	1497	747	750	161	165	234	248	0	0	337	112	292	12	246	12	6	0
0178	Argoopur Khurd	328 21	220	241	1692	878	814	197	187	35	29	0	0	357	75	429	33	267	18	99	14
0179	Baragaon	463 79	826	849	5762	2974	2788	644	597	311	344	0	0	1106	453	1344	167	559	37	308	103
0180	Barauna	145 29	100	105	634	341	293	55	58	142	122	0	0	80	8	179	0	166	0	3	0
0181	Kachhara	67 58	54	65	475	237	238	53	52	54	64	0	0	119	28	119	0	74	0	2	0
0182	Malhach	177 26	120	120	756	421	335	113	84	0	0	0	0	204	73	260	3	260	3	0	0
0183	Chhatai Khurd	56 66	42	48	389	204	185	34	50	0	0	0	0	83	29	88	1	52	1	9	0
0184	Rasoolpur	237 96	146	148	1126	592	534	122	128	191	199	0	0	222	29	300	71	213	0	72	71
Summary for 'Nyay Panchayat' = 0015 (8 detail records)																					
Sum		1713 90	1722	1792	12331	6394	5937	1379	1321	967	1006	0	0	2508	807	3011	287	1837	71	499	188

1	2	23	24	25	26	27	28	29	30	31	32	33	34	35	36	37	38	39	40	41	42
0015	**Bara Goan**	**Nyay Panchayat / न्याय पंचायत**																			
0177	Khanuwai	0	0	0	0	3	0	10	0	0	0	6	0	0	0	21	0	0	60	455	678
0178	Argoopur Khurd	0	0	0	0	0	0	14	0	0	0	12	1	0	0	37	0	0	53	449	728
0179	Baragaon	6	0	0	0	32	3	79	2	30	1	158	14	9	0	163	7	58	53	1572	2568
0180	Barauna	0	0	0	0	0	0	0	0	0	0	0	0	0	0	10	0	0	0	162	293
0181	Kachhara	0	0	0	0	0	0	15	0	0	0	6	0	7	0	15	0	0	15	118	223
0182	Malhach	0	0	0	0	0	0	0	0	0	0	0	0	0	0	0	0	0	0	161	332
0183	Chhatai Khurd	0	0	0	0	0	0	2	0	0	0	2	0	0	0	23	0	0	0	116	184
0184	Rasoolpur	0	0	0	0	0	0	0	0	0	0	0	0	1	0	14	0	0	43	292	420
Summary for 'Nyay Panchayat' = 0015 (8 detail records)																					
Sum		6	0	0	0	35	3	120	2	30	1	184	15	17	0	283	7	58	224	3325	5426

1	2	3	4	5	6	7	8	9	10	11	12	13	14	15	16	17	18	19	20	21	22
0016	**Bhadi**	**Nyay Panchayat / न्याय पंचायत**																			
0185	Surish	448 41	427	463	3434	1779	1655	388	342	582	555	0	0	806	341	816	42	389	1	157	35
0186	Samaisa	71 23	82	82	466	244	222	54	41	137	136	0	0	110	34	112	11	52	4	30	7
0187	Pathkhauli Pureaaza	18 62	53	53	289	147	142	22	35	133	128	0	0	54	12	76	1	70	0	0	0
0188	Kauriya	271 15	308	311	2328	1215	1113	241	237	295	266	0	0	554	255	589	53	283	8	133	29
0189	Bhadi	289 77	695	720	4243	2396	1847	465	346	122	110	0	0	1220	476	1129	188	405	111	168	52
0190	Natauli	288 96	360	373	2244	1123	1121	255	277	93	105	0	0	390	96	523	3	254	0	104	0
0191	Yahiyapur I	13 74	0	0	0	0	0	0	0	0	0	0	0	0	0	0	0	0	0	0	0
0192	Yahiyapur II	17 00	157	157	988	496	492	102	130	109	120	0	0	76	11	226	3	119	0	69	2
0193	Kharauna	70 01	9	9	58	23	35	5	9	0	0	0	0	2	0	10	0	6	0	0	0
0194	Paibagh	21 04	1	1	23	10	13	3	4	0	0	0	0	6	3	4	0	1	0	0	0
0195	Andarbagh	4 86	0	0	0	0	0	0	0	0	0	0	0	0	0	0	0	0	0	0	0
0196	Sarai Akhan	36 02	41	41	303	157	146	45	38	0	0	0	0	55	22	80	0	40	0	37	0
0197	Sindhai	208 42	164	164	1089	545	544	107	104	128	133	0	0	289	107	248	3	209	0	24	2
Summary for 'Nyay Panchayat' = 0016 (13 detail records)																					
Sum		1759 23	2297	2374	15465	8135	7330	1687	1563	1599	1553	0	0	3562	1357	3813	304	1828	124	722	127

1	2	23	24	25	26	27	28	29	30	31	32	33	34	35	36	37	38	39	40	41	42
0016	**Bhadi Nyay Panchayat / न्याय पंचायत**																				
0185	Surish	0	0	0	0	4	0	11	0	23	3	65	0	22	0	145	3	8	154	955	1459
0186	Samaisa	0	0	0	0	5	0	0	0	1	0	0	0	1	0	23	0	2	13	130	198
0187	Pathkhauli Purcaazam	0	0	0	0	0	0	0	0	0	0	2	0	0	0	4	1	0	0	71	141
0188	Kauriya	0	0	0	0	13	8	32	2	9	0	43	1	9	0	67	5	1	3	625	1057
0189	Bhadi	2	0	2	0	30	9	36	0	8	0	119	2	22	0	337	14	31	71	1236	1588
0190	Natauli	1	2	0	0	8	0	6	0	14	0	15	0	9	0	112	1	0	0	600	1118
0191	Yahiyapur I	0	0	0	0	0	0	0	0	0	0	0	0	0	0	0	0	0	0	0	0
0192	Yahiyapur II	0	0	0	0	2	0	0	0	0	0	4	0	6	0	26	1	0	0	270	489
0193	Kharauna	0	0	0	0	0	0	0	0	0	0	0	0	0	0	4	0	0	0	13	35
0194	Paibagh	0	0	0	0	0	0	0	0	0	0	0	0	0	0	3	0	0	0	6	13
0195	Andarbagh	0	0	0	0	0	0	0	0	0	0	0	0	0	0	0	0	0	0	0	0
0196	Sarai Akhan	0	0	0	0	0	0	0	0	0	0	3	0	0	0	0	0	0	39	77	107
0197	Sindhai	0	0	0	0	0	0	1	0	0	0	0	0	0	0	14	1	2	62	295	479
Summary for 'Nyay Panchayat' = 0016 (13 detail records)																					
Sum		3	2	2	0	62	17	86	2	55	3	251	3	69	0	735	26	44	342	4278	6684

1	2	3	4	5	6	7	8	9	10	11	12	13	14	15	16	17	18	19	20	21	22
0017	**Sabarhad**	**Nyay Panchayat / न्याय पंचायत**																			
0198	Domanpur	107.65	152	152	1012	511	501	111	109	162	171	0	0	205	88	247	37	183	6	24	25
0199	Gajdeeha	251 32	238	259	1750	923	827	243	169	86	96	0	0	388	164	432	5	402	4	3	0
0200	Sabarahad	708 63	818	860	6117	2947	3170	725	764	401	390	0	0	988	601	1292	228	760	133	391	85
0201	Miyanpur	31 57	79	85	438	229	209	51	42	0	0	0	0	60	5	133	123	24	29	106	94
0202	Bakuchi	104 01	98	98	595	285	310	68	66	64	75	0	0	103	28	132	60	89	47	10	13
0203	Newada	67 58	70	70	592	305	287	97	58	34	33	0	0	22	3	131	3	117	2	5	0
0204	Bharauli	250.51	125	125	1548	719	829	216	208	111	2	0	0	303	194	291	5	222	2	39	3
0205	Jamdamipur	160 67	51	51	386	178	208	51	50	80	107	0	0	74	46	79	3	53	0	25	3
Summary for 'Nyay Panchayat' = 0017 (8 detail records)																					
Sum		1681 94	1631	1700	12438	6097	6341	1562	1466	938	874	0	0	2143	1129	2737	464	1850	223	603	223

1	2	23	24	25	26	27	28	29	30	31	32	33	34	35	36	37	38	39	40	41	42
0017	**Sabarhad**	**Nyay Panchayat / न्याय पचायत**																			
0198	Domanpur	0	0	0	0	3	5	4	0	0	0	11	1	2	0	20	0	0	1	264	463
0199	Gajdeeha	0	0	1	0	2	0	0	0	4	0	4	0	0	0	16	1	0	1	491	821
0200	Sabarahad	0	0	0	1	37	3	12	0	8	0	21	0	0	0	63	6	15	89	1640	2853
0201	Miyanpur	0	0	0	0	0	0	1	0	0	0	0	0	0	0	2	0	0	0	96	86
0202	Bakuchi	0	0	0	0	0	0	1	0	0	0	9	0	0	0	23	0	0	0	153	250
0203	Newada	0	0	0	0	4	0	2	0	0	0	0	0	0	0	3	1	0	0	174	284
0204	Bharauli	0	0	0	0	0	0	9	0	2	0	6	0	1	0	12	0	3	0	425	824
0205	Jamdamipur	0	0	0	0	0	0	0	0	0	0	0	0	0	0	1	0	0	32	99	173
Summary for 'Nyay Panchayat' = 0017 (8 detail records)																					
Sum		0	0	1	1	46	8	29	0	14	0	51	1	3	0	140	8	18	123	.3342	5754

1	2	3	4	5	6	7	8	9	10	11	12	13	14	15	16	17	18	19	20	21	22
0018	**Para Kamal**	**Nyay Panchayat / न्याय पंचायत**																			
0206	Molanapur	28 33	62	62	256	145	111	6	14	6	3	0	0	40	5	107	0	107	0	0	0
0207	Khwajapur	15 78	0	0	0	0	0	0	0	0	0	0	0	0	0	0	0	0	0	0	0
0208	Asharafpur Usaraha	164 31	155	155	1235	616	619	125	138	0	0	0	0	241	123	245	0	228	0	12	0
0209	Hajipur	3 35	64	65	411	189	222	50	71	126	160	0	0	83	13	80	57	29	14	48	40
0210	Rafipur	93 49	159	159	1157	543	614	116	155	3	5	0	0	289	184	232	60	164	32	45	26
0211	Arand	456 91	377	392	3102	1557	1545	359	310	147	156	0	0	747	283	730	84	642	5	68	77
0212	Darhsavti	64 75	142	153	772	320	452	95	73	62	69	0	0	95	27	124	20	84	4	20	16
0213	Parakama	257 39	324	355	2581	1285	1296	305	289	154	163	0	0	592	317	471	31	415	22	24	9
0214	Rajapur	40 87	59	59	265	140	125	13	20	0	0	0	0	44	10	87	0	83	0	0	0
0215	Goran Khalilpur	251 72	331	345	2183	1125	1058	272	238	308	276	0	0	344	134	496	16	373	5	18	10
0216	Saidgoran	56 25	115	115	794	385	409	113	107	38	35	0	0	84	41	155	94	11	2	14	12
Summary for 'Nyay Panchayat' = 0018 (11 detail records)																					
Sum		1433 15	1788	1860	12756	6305	6451	1454	1415	844	867	0	0	2559	1137	2727	362	2136	84	249	190

1	2	23	24	25	26	27	28	29	30	31	32	33	34	35	36	37	38	39	40	41	42
0018	**Para Kamal Nyay Panchayat / न्याय पंचायत**																				
0206	Molanapur	0	0	0	0	0	0	0	0	0	0	0	0	0	0	0	0	0	0	38	111
0207	Khwajapur	0	0	0	0	0	0	0	0	0	0	0	0	0	0	0	0	0	0	0	0
0208	Asharafpur Usarahata	0	0	0	0	0	0	0	0	0	0	0	0	1	0	4	0	0	0	371	619
0209	Hajipur	0	1	0	2	3	0	0	0	0	0	0	0	0	0	0	0	0	1	109	164
0210	Rafipur	0	0	0	0	0	0	0	0	0	0	1	1	0	0	22	1	0	0	311	554
0211	Arand	0	0	0	0	2	0	2	0	1	0	2	0	0	0	13	2	3	5	824	1456
0212	Darhsavti	0	0	0	0	3	0	7	0	1	0	5	0	0	0	4	0	4	49	192	383
0213	Parakama	1	0	0	0	0	0	8	0	0	0	7	0	2	0	14	0	1	92	813	1173
0214	Rajapur	0	0	0	0	0	0	0	0	0	0	0	0	0	0	4	0	0	0	53	125
0215	Gorari Khalilpur	0	0	0	0	29	0	10	0	0	0	42	0	3	0	21	1	35	91	594	951
0216	Saidgorari	18	0	0	0	18	9	52	63	1	1	23	7	4	0	14	0	0	0	230	315
Summary for 'Nyay Panchayat' = 0018 (11 detail records)																					
Sum		19	1	0	2	55	9	79	63	3	1	80	8	10	0	96	4	43	238	3535	5851

1	2	3	4	5	6	7	8	9	10	11	12	13	14	15	16	17	18	19	20	21	22
0019	**Rani Mau**	**Nyay Panchayat / न्याय पचायत**																			
0217	Sherpur	61 51	30	30	205	104	101	35	21	0	0	0	0	31	1	32	0	28	0	4	0
0218	Usar Patti	38 45	30	30	243	131	112	29	22	67	56	0	0	75	17	46	1	27	0	2	0
0219	Sithuapara	342 42	130	130	888	446	442	115	116	5	9	0	0	175	42	223	6	221	6	0	0
0220	Razapur	66 78	42	43	246	137	109	32	31	0	0	0	0	38	2	58	11	58	11	0	0
0221	Chakbaluwaar	38 04	0	0	0	0	0	0	0	0	0	0	0	0	0	0	0	0	0	0	0
0222	Sahwai	103 60	215	230	1674	858	816	182	162	49	51	0	0	252	63	347	70	236	42	36	20
0223	Dhadhwara Kalan	205 59	179	188	1161	531	630	143	148	86	117	0	0	200	61	219	24	164	8	15	9
0224	Dhadhwara Khurd	125 46	117	117	1041	514	527	125	141	63	56	0	0	218	120	208	23	184	9	1	13
0225	Ranimau	366 25	303	315	1972	887	1085	258	218	162	168	0	0	249	135	329	5	269	0	42	4
0226	Ledrahi	92 27	135	139	1041	523	518	129	100	0	0	0	0	144	12	207	39	194	35	3	4
Summary for 'Nyay Panchayat' = 0019 (10 detail records)																					
Sum		1440 37	1181	1222	8471	4131	4340	1048	959	432	457	0	0	1382	453	1669	179	1381	111	103	50

1	2	23	24	25	26	27	28	29	30	31	32	33	34	35	36	37	38	39	40	41	42
0019	**Rani Mau**	**Nyay Panchayat / न्याय पंचायत**																			
0217	Sherpur	0	0	0	0	0	0	0	0	0	0	0	0	0	0	0	0	0	0	72	101
0218	Usar Patti	0	0	0	0	1	0	0	0	5	0	1	0	0	0	10	1	0	0	85	111
0219	Sithuapara	0	0	0	0	0	0	0	0	0	0	0	0	0	0	2	0	1	0	222	436
0220	Razapur	0	0	0	0	0	0	0	0	0	0	0	0	0	0	0	0	0	0	79	98
0221	Chakbaluwaar	0	0	0	0	0	0	0	0	0	0	0	0	0	0	0	0	0	0	0	0
0222	Sahwai	0	0	0	0	11	5	10	0	0	0	12	0	0	0	42	3	0	0	511	746
0223	Dhadhwara Kalan	2	0	1	0	6	3	7	2	0	0	6	1	0	0	18	1	2	116	310	490
0224	Dhadhwara Khurd	0	0	0	0	2	0	0	0	0	0	11	1	0	0	10	0	0	0	306	504
0225	Ranimau	0	0	0	0	0	0	0	0	1	0	7	0	0	0	10	1	0	86	558	994
0226	Ledrahi	0	0	0	0	0	0	5	0	0	0	0	0	0	0	5	0	0	0	316	479
Summary for 'Nyay Panchayat' = 0019 (10 detail records)																					
Sum		2	0	1	0	20	8	22	2	6	0	37	2	0	0	97	6	3	202	2459	3959

1	2	3	4	5	6	7	8	9	10	11	12	13	14	15	16	17	18	19	20	21	22
0020	**Kheta Sarai**	**Nyay Panchayat / न्याय पंचायत**																			
0227	Godhana	129 10	151	151	933	442	491	103	107	0	0	0	0	115	21	186	11	164	10	0	0
0228	Khargipur	15 78	29	29	150	79	71	16	6	0	0	0	0	11	4	39	3	25	0	14	3
0229	Bara	216 51	277	286	2269	1241	1028	224	179	235	227	0	0	773	484	576	26	300	20	156	2
0230	Zamin Bundi	35 21	3	3	24	9	15	2	3	0	0	0	0	6	8	4	0	1	0	0	0
0231	Dobhi	212.47	198	198	1495	735	760	168	190	259	258	0	0	271	104	334	49	249	2	29	42
0232	Khetasarai	136 79	938	971	7337	3765	3572	859	832	393	376	0	0	1849	1001	1616	135	470	4	181	6
0233	Zaminasia	25 09	18	19	138	62	76	16	19	4	3	0	0	37	21	33	3	17	0	1	0
0234	Maharaura	84 99	135	135	831	428	403	68	80	64	75	0	0	28	4	238	27	100	6	135	21
0235	Mainuddinpur	46 54	46	46	274	120	154	26	39	120	154	0	0	62	16	43	0	0	0	42	0
0236	Sondhi	83 37	169	188	1249	634	615	110	140	160	179	0	0	341	167	265	19	99	0	35	3
0237	Mohiuddinpur	19 83	21	21	166	74	92	17	24	11	17	0	0	41	37	30	0	19	0	10	0
0238	Jagdishpur	70 28	0	0	0	0	0	0	0	0	0	0	0	0	0	0	0	0	0	0	0
0239	Chakfaza Maki	5 26	0	0	0	0	0	0	0	0	0	0	0	0	0	0	0	0	0	0	0
0240	Chak Bishunpur	4 05	0	0	0	0	0	0	0	0	0	0	0	0	0	0	0	0	0	0	0
0241	Younuspur	70 82	128	128	945	485	460	145	109	142	135	0	0	290	193	192	11	128	0	22	10
0242	Manechha	433 43	372	391	2740	1372	1368	332	303	175	187	0	0	556	239	579	86	353	7	69	60
0243	Chakshah Gayas	51 40	73	77	514	278	236	81	50	101	100	0	0	45	5	111	0	85	0	22	0
0244	Sekhpur Mansoor	112 91	44	48	360	186	174	33	27	102	95	0	0	77	15	93	35	39	0	29	35
Summary for 'Nyay Panchayat' = 0020 (18 detail records)																					
Sum		1753 83	2602	2691	19425	9910	9515	2200	2108	1766	1806	0	0	4502	2319	4339	405	2049	49	745	182

1	2	23	24	25	26	27	28	29	30	31	32	33	34	35	36	37	38	39	40	41	42
0020	**Kheta Sarai Nyay Panchayat / न्याय पंचायत**																				
0227	Godhana	0	0	0	0	0	0	0	0	0	0	0	0	0	0	22	1	0	0	256	480
0228	Khargipur	0	0	0	0	0	0	0	0	0	0	0	0	0	0	0	0	0	0	40	68
0229	Bara	3	0	1	0	26	0	1	0	4	1	30	1	12	0	43	2	0	2	665	1000
0230	Zamin Bundi	0	0	0	0	0	0	0	0	0	0	1	0	1	0	1	0	0	1	5	14
0231	Dobhi	1	0	1	0	1	0	2	0	1	0	15	1	2	0	33	4	0	2	401	709
0232	Khetasarai	7	0	1	0	39	72	179	15	5	1	429	12	22	0	283	25	4	0	2145	3437
0233	Zaminasla	0	0	0	0	0	0	3	3	0	0	0	0	0	0	12	0	0	0	29	73
0234	Maharaura	0	0	0	0	0	0	0	0	0	0	2	0	0	0	1	0	1	1	189	375
0235	Mainuddinpur	0	0	0	0	0	0	0	0	0	0	0	0	0	0	1	0	0	0	77	154
0236	Sondhi	2	0	0	0	1	0	10	0	7	0	14	1	11	1	86	14	0	0	369	596
0237	Mohiuddinpur	0	0	0	0	0	0	0	0	0	0	0	0	0	0	1	0	0	0	44	92
0238	Jagdishpur	0	0	0	0	0	0	0	0	0	0	0	0	0	0	0	0	0	0	0	0
0239	Chakfaza Maki	0	0	0	0	0	0	0	0	0	0	0	0	0	0	0	0	0	0	0	0
0240	Chak Bishunpur	0	0	0	0	0	0	0	0	0	0	0	0	0	0	0	0	0	0	0	0
0241	Younuspur	4	0	0	0	2	0	3	0	0	0	11	0	1	0	21	1	0	0	293	449
0242	Manechha	4	8	1	0	8	0	23	0	6	0	45	4	6	0	64	7	0	0	793	1282
0243	Chakshah Gayas	0	0	0	0	0	0	0	0	0	0	4	0	0	0	0	0	7	19	160	217
0244	Sekhpur Mansoor Ali	1	0	0	0	1	0	0	0	0	0	0	0	14	0	9	0	0	0	93	139
Summary for 'Nyay Panchayat' = 0020 (18 detail records)																					
Sum		22	8	4	0	78	72	221	18	23	2	551	19	69	1	577	54	12	25	5559	9085

1	2	3	4	5	6	7	8	9	10	11	12	13	14	15	16	17	18	19	20	21	22
0021	**Rudhauli**	**Nyay Panchayat / न्याय पचायत**																			
0245	Khudavli	168 76	114	134	936	470	466	110	91	109	125	0	0	191	59	196	26	169	24	8	2
0246	Kanwariya	143 67	82	82	519	236	283	69	64	119	160	0	0	120	34	97	0	85	0	1	0
0247	Majhaura	61 51	84	84	691	333	358	68	86	72	70	0	0	163	13	123	0	115	0	5	0
0248	Maroofpur	27 52	85	86	629	305	324	93	73	0	0	0	0	148	139	99	7	60	2	9	5
0249	Chakmaroof Pur	22 66	111	114	722	384	338	81	130	8	3	0	0	121	0	183	2	151	1	18	1
0250	Jamin Rudhauli	51 80	131	132	983	490	493	134	119	113	115	0	0	132	35	178	9	150	9	0	0
0251	Rudhauli	66 37	126	126	808	436	372	104	93	124	124	0	0	207	37	230	32	224	32	2	0
0252	Chak Gohania	10 52	0	0	0	0	0	0	0	0	0	0	0	0	0	0	0	0	0	0	0
0253	Shafipur	95 91	35	35	358	184	174	36	37	0	0	0	0	116	42	103	0	43	0	60	0
0254	Mahmdabad	70 01	101	101	722	332	390	81	92	71	86	0	0	104	18	140	1	129	1	10	0
0255	Kalapur	220 97	325	347	2063	970	1093	261	228	255	307	0	0	304	79	391	273	319	215	55	55
0256	Etmadpur	57 06	96	105	674	312	362	70	85	169	207	0	0	106	10	135	34	115	17	9	14
0257	Kothi Tara	12 55	2	2	18	11	7	1	3	10	7	0	0	6	3	4	0	3	0	0	0
0258	Bisva Taluka Rudh	44.92	87	87	561	280	281	30	40	83	80	0	0	155	80	129	4	123	0	5	4
0259	Arjunpur	88 22	112	129	739	349	390	97	101	212	259	0	0	87	17	131	11	119	9	1	2
Summary for 'Nyay Panchayat' = 0021 (15 detail records)																					
Sum		1142 45	1491	1564	10423	5092	5331	1235	1242	1345	1543	0	0	1960	566	2139	399	1805	310	183	83

1	2	23	24	25	26	27	28	29	30	31	32	33	34	35	36	37	38	39	40	41	42
0021	**Rudhauli Nyay Panchayat / न्याय पंचायत**																				
0245	Khudavli	0	0	0	0	0	0	0	0	0	0	3	0	0	0	16	0	0	45	274	395
0246	Kanwariya	0	0	0	0	0	0	1	0	1	0	1	0	0	0	8	0	0	0	139	283
0247	Majhaura	0	0	0	0	0	0	0	0	0	0	1	0	0	0	2	0	0	0	210	358
0248	Maroofpur	0	0	0	0	0	0	4	0	0	0	10	0	1	0	15	0	0	0	206	317
0249	Chakmaroof Pur	0	0	0	0	0	0	3	0	0	0	1	0	1	0	9	0	0	1	201	335
0250	Jamin Rudhauli	0	0	0	0	0	0	3	0	1	0	11	0	5	0	8	0	0	0	312	484
0251	Rudhauli	0	0	0	0	0	0	0	0	0	0	0	0	0	0	4	0	0	0	206	340
0252	Chak Gohana	0	0	0	0	0	0	0	0	0	0	0	0	0	0	0	0	0	0	0	0
0253	Shafipur	0	0	0	0	0	0	0	0	0	0	0	0	0	0	0	0	0	0	81	174
0254	Mahmdabad	0	0	0	0	0	0	0	0	0	0	0	0	0	0	1	0	2	0	190	389
0255	Kalapur	0	0	0	0	0	0	1	0	0	0	0	0	0	0	16	3	8	119	571	701
0256	Etmadpur	0	0	0	0	0	0	3	0	1	0	3	3	0	0	4	0	0	55	177	273
0257	Kothi Tara	0	0	0	0	0	0	1	0	0	0	0	0	0	0	0	0	1	0	6	7
0258	Bisva Taluka Rudhauli	0	0	0	0	0	0	0	0	0	0	0	0	0	0	1	0	0	31	151	246
0259	Arjunpur	7	0	0	0	0	0	0	0	1	0	1	0	0	0	2	0	0	0	218	379
Summary for 'Nyay Panchayat' = 0021 (15 detail records)																					
Sum		7	0	0	0	0	0	16	0	4	0	31	3	7	0	86	3	11	251	2942	4681

1	2	3	4	5	6	7	8	9	10	11	12	13	14	15	16	17	18	19	20	21	22
0022	**Jamdaha**	**Nyay Panchayat / न्याय पचायत**																			
0260	Porai Kalan	211 25	119	127	867	422	445	73	87	29	23	0	0	222	107	202	54	160	41	20	13
0261	Porai Khurd	323 76	293	330	2141	1067	1074	239	231	69	79	0	0	352	107	479	6	456	2	5	4
0262	Bhadail	250 51	79	95	642	318	324	63	66	91	90	0	0	168	59	118	0	97	0	4	0
0263	Ahamadpur	33 99	0	0	0	0	0	0	0	0	0	0	0	0	0	0	0	0	0	0	0
0264	Sekh Valia Moazza	10 52	0	0	0	0	0	0	0	0	0	0	0	0	0	0	0	0	0	0	0
0265	Sekh Valia Bahara	16 19	10	10	94	43	51	14	9	0	0	0	0	8	1	19	0	18	0	0	0
0266	Shahapur	241 61	213	240	1683	848	835	214	198	191	204	0	0	254	69	351	22	229	3	35	15
0267	Chaka Bhadi	44 52	10	12	84	43	41	14	9	38	39	0	0	5	0	22	8	7	0	0	0
0268	Targahana	70 01	164	187	1186	615	571	157	142	131	118	0	0	103	9	286	9	226	9	3	0
0269	Chakakothiyara	23 47	5	5	13	9	4	0	0	0	0	0	0	0	0	5	0	0	0	5	0
0270	Jamdaha	333 07	477	493	3647	1890	1757	387	408	151	165	0	0	807	228	774	59	547	24	120	30
0271	Abbopur	162 69	270	272	1578	809	769	196	143	96	103	0	0	151	21	412	45	361	43	24	1
0272	Seedha	267 10	194	208	1634	805	829	166	179	134	140	0	0	379	196	380	6	298	5	23	1
Summary for 'Nyay Panchayat' = 0022 (13 detail records)																					
Sum		1988 69	1834	1979	13569	6869	6700	1523	1472	930	961	0	0	2449	797	3048	209	2399	127	239	64

1	2	23	24	25	26	27	28	29	30	31	32	33	34	35	36	37	38	39	40	41	42
0022	*Jamdaha* *Nyay Panchayat / न्याय पंचायत*																				
0260	Porai Kalan	0	0	0	0	1	0	0	0	0	0	1	0	0	0	20	0	0	0	220	391
0261	Porai Khurd	0	0	0	0	0	0	1	0	0	0	0	0	1	0	16	0	0	71	588	997
0262	Bhadail	0	0	0	0	0	0	0	0	0	0	0	0	0	0	17	0	0	0	200	324
0263	Ahamadpur	0	0	0	0	0	0	0	0	0	0	0	0	0	0	0	0	0	0	0	0
0264	Sekh Valia Moazzam	0	0	0	0	0	0	0	0	0	0	0	0	0	0	0	0	0	0	0	0
0265	Sekh Valia Baharam	0	0	0	0	0	0	0	0	0	0	0	0	0	0	1	0	0	0	24	51
0266	Shahapur	2	1	0	0	0	0	7	2	0	0	22	1	5	0	51	0	0	30	497	783
0267	Chaka Bhadi	0	0	0	0	0	0	1	8	0	0	0	0	0	0	14	0	0	0	21	33
0268	Targahana	12	0	0	0	2	0	11	0	0	0	18	0	1	0	13	0	0	0	329	562
0269	Chakakothiyara	0	0	0	0	0	0	0	0	0	0	0	0	0	0	0	0	0	0	4	4
0270	Jamdaha	1	0	1	0	3	0	7	0	2	0	25	0	3	0	65	5	0	0	1116	1698
0271	Abbopur	0	0	0	0	0	0	1	0	0	0	12	0	0	0	14	1	0	0	397	724
0272	Seedha	0	0	0	0	13	0	20	0	7	0	6	0	1	0	12	0	5	3	420	820
Summary for 'Nyay Panchayat' = 0022 (13 detail records)																					
Sum		15	1	1	0	19	0	48	10	9	0	84	1	11	0	223	6	5	104	3816	6387

1	2	3	4	5	6	7	8	9	10	11	12	13	14	15	16	17	18	19	20	21	22
0023	**Wargi**	**Nyay Panchayat / न्याय पचायत**																			
0273	Jaigahan	35 21	154	158	961	498	463	82	93	32	28	0	0	184	77	252	5	157	1	7	0
0274	Mustafabad	145 69	116	132	1028	484	544	121	107	9	8	0	0	171	80	203	1	193	0	0	0
0275	Gurdauli	114 53	85	85	643	326	317	59	65	21	29	0	0	136	28	152	26	142	20	7	6
0276	Ameraythua	154 19	220	226	1321	578	743	171	132	89	125	0	0	163	43	231	101	213	44	8	56
0277	Sayed Ahemadpur	35 61	0	0	0	0	0	0	0	0	0	0	0	0	0	0	0	0	0	0	0
0278	Nooruddinpur	34 80	9	9	72	37	35	8	5	0	0	0	0	6	0	17	0	3	0	10	0
0279	Bhadayni	25 50	60	61	376	189	187	35	39	125	126	0	0	58	14	95	1	75	0	13	0
0280	Barangi	213 68	259	259	1724	861	863	216	187	180	216	0	0	357	217	419	58	352	4	53	53
0281	Chakakarakia	27 92	0	0	0	0	0	0	0	0	0	0	0	0	0	0	0	0	0	0	0
0282	Mavai	203 56	249	250	1554	747	807	238	198	120	132	0	0	317	131	296	135	246	99	8	29
0283	Chaknathu Pur	84 18	2	2	13	8	5	2	1	0	0	0	0	1	0	3	0	3	0	0	0
0284	Chakataa Elahi	13 76	1	1	6	3	3	1	1	0	0	0	0	1	0	1	0	1	0	0	0
0285	Sopar	792 81	421	425	2637	1273	1364	306	301	232	288	0	0	349	86	556	30	503	17	14	8
Summary for 'Nyay Panchayat' = 0023 (13 detail records)																					
Sum		1881 44	1576	1608	10335	5004	5331	1239	1129	808	952	0	0	1743	676	2225	357	1888	185	120	152

1	2	23	24	25	26	27	28	29	30	31	32	33	34	35	36	37	38	39	40	41	42
0023	Wargi	Nyay Panchayat / न्याय पंचायत																			
0273	Jaigahan	0	0	0	0	0	0	0	0	0	0	61	2	1	0	26	2	0	2	246	456
0274	Mustafabad	0	0	0	0	4	0	0	0	4	1	0	0	1	0	1	0	0	0	281	543
0275	Gurdauli	0	0	0	0	0	0	0	0	0	0	0	0	0	0	3	0	0	0	174	291
0276	Ameraythua	0	0	0	0	0	0	1	1	0	0	2	0	0	0	7	0	0	0	347	642
0277	Sayed Ahemadpur	0	0	0	0	0	0	0	0	0	0	0	0	0	0	0	0	0	0	0	0
0278	Nooruddinpur	0	0	0	0	0	0	0	0	0	0	3	0	0	0	1	0	0	0	20	35
0279	Bhadayni	0	0	0	0	5	1	0	0	0	0	1	0	0	0	1	0	0	0	94	186
0280	Barangi	0	0	0	0	4	1	1	0	0	0	7	0	0	0	2	0	0	0	442	805
0281	Chakakarakia	0	0	0	0	0	0	0	0	0	0	0	0	0	0	0	0	0	0	0	0
0282	Mavai	0	0	0	0	1	1	3	0	1	0	21	2	0	0	16	4	0	0	451	672
0283	Chaknathu Pur	0	0	0	0	0	0	0	0	0	0	0	0	0	0	0	0	0	0	5	5
0284	Chakataa Elahi	0	0	0	0	0	0	0	0	0	0	0	0	0	0	0	0	0	0	2	3
0285	Sopar	0	0	0	0	5	0	3	1	1	0	10	0	1	0	19	4	0	0	717	1334
Summary for 'Nyay Panchayat' = 0023 (13 detail records)																					
Sum		0	0	0	0	19	3	8	2	6	1	105	4	3	0	76	10	0	2	2779	4972

1	2	3	4	5	6	7	8	9	10	11	12	13	14	15	16	17	18	19	20	21	22
0024	**Manik Kalan**	**Nyay Panchayat / न्याय पचायत**																			
0286	Salarpur	31 97	78	84	569	285	284	55	70	0	0	0	0	80	8	122	0	120	0	0	0
0287	Janasepur	41 68	68	68	487	251	236	44	46	0	0	0	0	94	12	106	0	106	0	0	0
0288	Bahadurpur	119 79	32	32	197	91	106	25	19	76	91	0	0	20	4	37	17	31	1	0	14
0289	Chakahıyae	8 09	0	0	0	0	0	0	0	0	0	0	0	0	0	0	0	0	0	0	0
0290	Khalautıpur	123 84	91	104	602	298	304	57	66	88	104	0	0	50	4	134	5	130	5	1	0
0291	Lateefpur	74 06	69	92	598	280	318	61	59	18	28	0	0	63	8	157	63	108	61	3	2
0292	Fareedpur	72 44	100	100	618	271	347	59	83	103	142	0	0	139	47	105	1	94	1	0	0
0293	Lakamapur	242.82	195	207	1586	713	873	153	160	30	31	0	0	234	128	272	32	262	28	6	4
0294	Mani Khurd	91 46	139	139	1103	534	569	122	128	16	31	0	0	309	179	219	0	212	0	0	0
0295	Shakkarpur	43 71	8	8	61	30	31	6	7	2	1	0	0	12	1	10	9	10	9	0	0
0296	Mani Kalan	582 36	834	877	7261	3689	3572	758	867	677	650	0	0	1392	671	1507	228	1159	136	78	82
0297	Bakhtıyar Pur	116 55	0	0	0	0	0	0	0	0	0	0	0	0	0	0	0	0	0	0	0
0298	Chak Soharaw	75 68	0	0	0	0	0	0	0	0	0	0	0	0	0	0	0	0	0	0	0
0299	Gayaspur Nonarı	132.34	85	106	785	380	405	98	97	97	110	0	0	201	117	166	6	100	0	44	2
0300	Bhurkuraha	281 67	219	224	1665	801	864	180	206	175	148	0	0	371	262	315	37	167	5	77	31
0301	Sandha	610 29	323	365	2659	1365	1294	289	272	261	262	0	0	584	309	606	158	467	129	73	18
Summary for 'Nyay Panchayat' = 0024 (16 detail records)																					
Sum		2648 75	2241	2406	18191	8988	9203	1907	2080	1543	1598	0	0	3549	1750	3756	556	2966	375	282	153

1	2	23	24	25	26	27	28	29	30	31	32	33	34	35	36	37	38	39	40	41	42
0024	Manik Kalan Nyay Panchayat / न्याय पंचायत																				
0286	Salarpur	0	0	0	0	0	0	0	0	0	0	0	0	0	0	2	0	0	0	163	284
0287	Janasepur	0	0	0	0	0	0	0	0	0	0	0	0	0	0	0	0	0	0	145	236
0288	Bahadurpur	0	0	0	0	0	0	4	1	0	0	0	0	0	0	2	1	0	0	54	89
0289	Chakahiyae	0	0	0	0	0	0	0	0	0	0	0	0	0	0	0	0	0	0	0	0
0290	Khalautipur	0	0	0	0	0	0	0	0	0	0	3	0	0	0	0	0	0	0	164	299
0291	Lateefpur	1	0	0	0	0	0	11	0	0	0	2	0	0	0	32	0	0	0	123	255
0292	Fareedpur	0	0	0	0	0	0	1	0	0	0	3	0	1	0	6	0	2	177	164	169
0293	Lakamapur	0	0	0	0	0	0	0	0	0	0	0	0	0	0	4	0	0	2	441	839
0294	Mani Khurd	0	0	0	0	0	0	0	0	0	0	0	0	0	0	7	0	0	0	315	569
0295	Shakkarpur	0	0	0	0	0	0	0	0	0	0	0	0	0	0	0	0	0	0	20	22
0296	Mani Kalan	0	0	0	0	12	0	22	2	1	0	94	4	7	0	134	4	6	176	2176	3168
0297	Bakhtiyar Pur	0	0	0	0	0	0	0	0	0	0	0	0	0	0	0	0	0	0	0	0
0298	Chak Soharaw	0	0	0	0	0	0	0	0	0	0	0	0	0	0	0	0	0	0	0	0
0299	Gayaspur Nonari	1	0	0	0	4	0	0	0	0	0	10	4	5	0	2	0	0	10	214	389
0300	Bhurkuraha	0	0	0	0	2	0	5	0	1	0	32	0	2	0	29	1	0	0	486	827
0301	Sandha	5	0	0	0	4	0	1	0	1	0	18	10	5	0	32	1	7	2	752	1134
Summary for 'Nyay Panchayat' = 0024 (16 detail records)																					
Sum		7	0	0	0	22	0	44	3	3	0	162	18	20	0	250	7	15	367	5217	8280

1	2	3	4	5	6	7	8	9	10	11	12	13	14	15	16	17	18	19	20	21	22
0025	**Badaur**	**Nyay Panchayat / न्याय पचायत**																			
0302	Mominpur	14 16	0	0	0	0	0	0	0	0	0	0	0	0	0	0	0	0	0	0	0
0303	Bisava Taalluka Tik	145 29	88	88	602	310	292	73	69	180	160	0	0	90	15	143	1	128	1	1	0
0304	Sumbulpur	227 85	67	69	516	248	268	65	57	11	20	0	0	14	79	78	0	42	0	36	0
0305	Chukiya	99 56	31	31	213	99	114	29	32	62	73	0	0	26	5	42	14	15	0	25	11
0306	Burhapur	106 44	91	95	1241	859	382	107	88	4	3	0	0	706	166	163	15	81	11	7	0
0307	Gorani	286 53	212	232	1808	887	921	206	164	306	312	0	0	363	239	378	109	296	40	46	68
0308	Safepur	62 73	124	157	1200	605	595	162	123	57	66	0	0	188	52	220	2	178	0	0	0
0309	Baraur	254 96	245	278	1662	843	819	199	213	121	100	0	0	331	157	362	103	220	81	8	3
0310	Tarsanwa	295 03	188	208	1401	635	766	133	113	169	195	0	0	417	151	272	12	224	9	8	3
0311	Khudabandpur	38 85	31	34	203	89	114	14	35	30	38	0	0	41	20	50	9	50	0	0	9
0312	Baraji	174 83	106	107	658	336	322	16	16	79	78	0	0	104	25	152	58	136	47	8	8
0313	Pakari	182 52	143	148	1149	588	561	135	107	128	115	0	0	309	107	252	9	210	6	7	1
0314	Ataraura	166 33	176	182	1236	589	647	137	141	195	211	0	0	242	119	238	19	228	18	0	0
0315	Danapur	33 99	24	24	184	90	94	18	15	36	30	0	0	40	41	44	33	34	30	3	1
0316	Murela	319 31	301	303	2267	1125	1142	268	264	303	311	0	0	477	125	474	230	372	227	16	2
0317	Chakemam Ali	29 95	35	35	260	115	145	27	46	74	101	0	0	46	8	47	62	47	54	0	8
Summary for 'Nyay Panchayat' = 0025 (16 detail records)																					
Sum		2438 33	1862	1991	14600	7418	7182	1589	1483	1755	1813	0	0	3394	1309	2915	676	2261	524	165	114

1	2	23	24	25	26	27	28	29	30	31	32	33	34	35	36	37	38	39	40	41	42
0025	**Badaur Nyay Panchayat / न्याय पचायत**																				
0302	Mominpur	0	0	0	0	0	0	0	0	0	0	0	0	0	0	0	0	0	0	0	0
0303	Bisava Taalluka Tikri	0	0	0	0	0	0	2	0	0	0	2	0	0	0	10	0	0	0	167	291
0304	Sumbulpur	0	0	0	0	0	0	0	0	0	0	0	0	0	0	0	0	0	0	170	268
0305	Chukiya	0	0	0	0	0	0	2	3	0	0	0	0	0	0	0	0	0	0	57	100
0306	Burhapur	0	0	0	0	2	2	4	0	0	0	4	0	0	1	65	1	1	0	695	367
0307	Gorani	0	0	0	0	5	0	3	0	5	0	11	0	4	1	8	0	0	0	509	812
0308	Safepur	2	0	0	0	2	1	7	1	0	0	11	0	1	0	19	0	0	5	385	588
0309	Baraur	1	0	0	0	2	4	15	0	17	0	19	0	3	0	77	15	1	67	480	649
0310	Tarsanwa	0	0	0	0	0	0	6	0	2	0	9	0	0	0	23	0	0	166	363	588
0311	Khudabandpur	0	0	0	0	0	0	0	0	0	0	0	0	0	0	0	0	0	0	39	105
0312	Baraji	1	0	0	0	0	0	2	1	0	0	2	2	0	0	3	0	0	0	184	264
0313	Pakari	0	0	0	0	3	0	5	0	0	0	2	0	5	0	20	2	0	137	336	415
0314	Ataraura	0	0	0	0	2	0	0	0	1	0	1	1	0	0	6	0	0	94	351	534
0315	Danapur	0	0	0	0	0	0	1	0	0	0	6	2	0	0	0	0	0	0	46	61
0316	Murela	0	0	0	0	1	0	7	0	1	0	14	0	6	0	57	1	0	6	651	906
0317	Chakemam Ali	0	0	0	0	0	0	0	0	0	0	0	0	0	0	0	0	1	25	67	58
Summary for 'Nyay Panchayat' = 0025 (16 detail records)																					
Sum		4	0	0	0	17	7	54	5	26	0	81	5	19	2	288	19	3	500	4500	6006

1	2	3	4	5	6	7	8	9	10	11	12	13	14	15	16	17	18	19	20	21	22
0026	**Kuhiya**	**Nyay Panchayat / न्याय पंचायत**																			
0318	Chakmauludi	13 36	29	33	251	126	125	23	35	60	57	0	0	56	39	64	13	28	4	29	8
0319	Chak Bhavani Shan	52 61	55	72	536	286	250	54	46	15	5	0	0	116	30	134	6	94	6	0	0
0320	Kuhiya	133 96	143	165	1185	594	591	116	120	121	145	0	0	292	58	277	112	228	104	29	8
0321	Kareala	161 07	105	113	824	412	412	104	98	84	90	0	0	95	16	190	11	188	0	0	11
0322	Khajura	192 64	156	173	1295	631	664	189	174	169	181	0	0	262	88	253	58	183	20	21	35
0323	Aphlepur	126 67	156	157	1008	533	475	85	116	109	122	0	0	275	33	272	39	144	14	19	12
0324	Bharaura	52 21	37	37	244	130	114	25	23	2	8	0	0	67	18	53	28	30	7	17	15
0325	Jarron	192 64	173	199	1550	767	783	169	185	150	185	0	0	329	97	342	13	236	1	25	9
0326	Shankerpur	23 47	9	9	90	43	47	13	10	36	43	0	0	16	3	12	2	11	2	0	0
0327	Jhakhariya	26 31	0	0	0	0	0	0	0	0	0	0	0	0	0	0	0	0	0	0	0
0328	Barganva	216 11	101	139	961	469	492	109	82	171	160	0	0	169	121	185	16	116	6	21	7
0329	Sarai Khuaja	323 76	297	310	2140	1102	1038	239	199	239	235	0	0	634	265	504	85	253	31	42	29
Summary for 'Nyay Panchayat' = 0026 (12 detail records)																					
Sum		1514 81	1261	1407	10084	5093	4991	1126	1088	1156	1231	0	0	2311	768	2286	383	1511	195	203	124

1	2	23	24	25	26	27	28	29	30	31	32	33	34	35	36	37	38	39	40	41	42
0026	Kuhiya Nyay Panchayat / न्याय पंचायत																				
0318	Chakmauludi	0	0	0	0	0	0	5	0	0	0	0	0	1	0	1	1	0	0	62	112
0319	Chak Bhavani Shanker	16	0	0	0	0	0	5	0	0	0	6	0	0	0	13	0	0	39	152	205
0320	Kuhiya	0	0	0	0	3	0	0	0	1	0	10	0	0	0	6	0	3	94	314	385
0321	Kareala	0	0	0	0	0	0	0	0	0	0	0	0	0	0	2	0	0	0	222	401
0322	Khajura	3	0	1	0	0	0	4	0	3	0	15	2	4	0	19	1	12	107	366	499
0323	Aphlepur	0	0	0	0	39	12	0	0	1	0	18	0	1	0	50	1	7	13	254	423
0324	Bharaura	2	4	0	0	0	1	0	0	0	0	0	1	4	0	0	0	0	0	77	86
0325	Jarron	1	0	0	0	4	2	5	0	1	0	10	0	0	0	60	1	17	43	408	727
0326	Shankerpur	0	0	0	0	0	0	1	0	0	0	0	0	0	0	0	0	0	13	31	32
0327	Jhakhariya	0	0	0	0	0	0	0	0	0	0	0	0	0	0	0	0	0	0	0	0
0328	Barganva	2	0	0	0	1	0	5	0	1	0	5	2	0	0	34	1	0	0	284	476
0329	Sarai Khuaja	0	0	0	0	0	0	11	2	0	0	10	0	1	0	187	23	2	31	596	922
Summary for 'Nyay Panchayat' = 0026 (12 detail records)																					
Sum		24	4	1	0	47	15	36	2	7	0	74	5	11	0	372	28	41	340	2766	4268

1	2	3	4	5	6	7	8	9	10	11	12	13	14	15	16	17	18	19	20	21	22
0027	**Mehrawan**	Nyay Panchayat / न्याय पचायत																			
0330	Lapari	762 05	642	654	4187	2103	2084	526	473	516	561	0	0	716	321	987	255	738	150	79	73
0331	Sonikpur	139 22	122	123	809	421	388	56	59	65	64	0	0	270	108	262	104	243	98	4	6
0332	Harahi	390 94	253	262	1575	789	786	167	182	195	200	0	0	241	132	395	14	324	1	57	13
0333	Etauri	123 03	188	189	1112	543	569	110	121	175	184	0	0	343	129	222	83	146	68	4	0
0334	Meharanva	188 99	114	139	884	426	458	91	96	109	124	0	0	178	67	184	23	129	18	17	5
0335	Chak Hisamuddinp	6 48	0	0	0	0	0	0	0	0	0	0	0	0	0	0	0	0	0	0	0
0336	Chakfaijullah	13 76	0	0	0	0	0	0	0	0	0	0	0	0	0	0	0	0	0	0	0
0337	Makhemalepur	91 06	122	124	856	439	417	92	92	220	202	0	0	128	84	176	27	125	4	41	21
0338	Rajepur	159 86	149	149	1062	517	545	90	126	220	256	0	0	301	113	261	131	47	2	140	129
0339	Maniya	190 21	93	103	648	316	332	62	57	80	88	0	0	158	78	128	4	125	4	2	0
0340	Akbar Shahpur	21 85	6	6	95	52	43	19	17	0	0	0	0	12	17	27	0	27	0	0	0
0341	Urali	118 58	97	100	674	336	338	84	74	171	179	0	0	96	24	139	14	136	14	0	0
Summary for 'Nyay Panchayat' = 0027 (12 detail records)																					
Sum		2206 03	1786	1849	11902	5942	5960	1297	1297	1751	1858	0	0	2443	1073	2781	655	2040	359	344	247

1	2	23	24	25	26	27	28	29	30	31	32	33	34	35	36	37	38	39	40	41	42
0027	**Mehrawan Nyay Panchayat / न्याय पंचायत**																				
0330	Lapari	0	0	0	0	45	17	9	10	0	0	6	0	2	0	108	5	0	15	1116	1814
0331	Sonikpur	0	0	0	0	0	0	0	0	0	0	0	0	0	0	15	0	0	0	159	284
0332	Harahi	0	0	0	0	5	0	0	0	0	0	0	0	0	0	9	0	0	0	394	772
0333	Etauri	2	0	0	0	10	3	0	0	0	0	40	11	2	0	18	1	0	0	321	486
0334	Meharanva	0	0	0	0	0	0	8	0	2	0	4	0	1	0	23	0	7	19	235	416
0335	Chak Hisamuddinpur	0	0	0	0	0	0	0	0	0	0	0	0	0	0	0	0	0	0	0	0
0336	Chakfaijullah	0	0	0	0	0	0	0	0	0	0	0	0	0	0	0	0	0	0	0	0
0337	Makhemalepur	0	0	0	0	0	0	4	0	0	0	0	0	0	0	6	2	14	26	249	364
0338	Rajepur	0	0	0	0	13	0	1	0	1	0	14	0	0	0	45	0	0	0	256	414
0339	Maniya	0	0	0	0	0	0	0	0	0	0	0	0	0	0	1	0	0	0	188	328
0340	Akbar Shahpur	0	0	0	0	0	0	0	0	0	0	0	0	0	0	0	0	0	0	25	43
0341	Urahi	0	0	0	0	0	0	0	0	0	0	0	0	0	0	3	0	0	0	197	324
Summary for 'Nyay Panchayat' = 0027 (12 detail records)																					
Sum		2	0	0	0	73	20	22	10	3	0	64	11	5	0	228	8	21	60	3140	5245

1	2	3	4	5	6	7	8	9	10	11	12	13	14	15	16	17	18	19	20	21	22
0028	**Khalil Pur**	**Nyay Panchayat / न्याय पचायत**																			
0342	Chaksalahi	28 73	3	3	22	11	11	2	3	0	0	0	0	3	0	7	0	6	0	1	0
0343	Baseerpusr	142 45	183	185	1263	652	611	134	134	170	163	0	0	94	5	330	1	282	1	40	0
0344	Chiraeya Deha	78 11	63	88	584	297	287	66	62	156	168	0	0	122	21	121	26	100	7	14	19
0345	Madithi	327 81	281	282	1976	972	1004	231	266	89	78	0	0	249	107	451	115	420	111	3	0
0346	Kayar	351 68	345	347	1801	896	905	246	198	180	174	0	0	282	131	390	337	300	215	65	114
0347	Bakkha Patti	50 99	0	0	0	0	0	0	0	0	0	0	0	0	0	0	0	0	0	0	0
0348	Khalilpur	149 74	142	148	1074	541	533	105	94	68	66	0	0	345	232	218	13	162	5	14	6
0349	Bharotha	145 69	146	147	868	417	451	93	101	16	16	0	0	136	33	191	107	145	83	27	21
0350	Karaundi	212 06	106	106	655	283	372	79	75	38	36	0	0	101	29	94	25	77	4	11	21
0351	Kaisharpur Adaai	46 54	30	31	266	138	128	26	20	138	128	0	0	50	11	72	5	14	3	41	1
0352	Dhaurayel	372 32	232	263	1964	1003	961	229	183	246	241	0	0	502	208	425	20	290	10	69	5
0353	Kafarpur	20 64	0	0	0	0	0	0	0	0	0	0	0	0	0	0	0	0	0	0	0
0354	Quaserpur Mafi	21 85	1	1	4	3	1	0	0	0	0	0	0	3	1	1	0	1	0	0	0
0355	Chak Maldepur	49 37	5	6	39	17	22	1	4	4	7	0	0	7	10	4	0	4	0	0	0
0356	Kandarapur	164 31	65	71	439	224	215	45	50	74	68	0	0	65	9	99	17	75	0	16	17
Summary for 'Nyay Panchayat' = 0028 (15 detail records)																					
Sum		2162 29	1602	1678	10955	5454	5501	1257	1190	1179	1145	0	0	1959	797	2403	666	1876	439	301	204
Summary for 'Tahsil' = 0010 (204 detail records)																					
Sum		29743 07	28376	29852	207285	1E+05	1E+05	23387	22500	20494	21089	0	0	42656	17045	45798	6976	31769	3850	5460	2409
Summary for 'CD Block' = 0020 (204 detail records)																					
Sum		29743 07	28376	29852	207285	1E+05	1E+05	23387	22500	20494	21089	0	0	42656	17045	45798	6976	31769	3850	5460	2409

1	2	23	24	25	26	27	28	29	30	31	32	33	34	35	36	37	38	39	40	41	42
0028	**Khalil Pur**	**Nyay Panchayat / न्याय पचायत**																			
0342	Chaksalahi	0	0	0	0	0	0	0	0	0	0	0	0	0	0	0	0	0	6	4	5
0343	Baseerpusr	0	0	0	0	0	0	2	0	1	0	0	0	0	0	5	0	0	156	322	454
0344	Chiraeya Deha	0	0	0	0	0	0	0	0	0	0	0	0	0	0	7	0	0	0	176	261
0345	Madithi	0	0	0	0	2	0	0	0	1	0	6	0	2	0	17	4	1	0	520	889
0346	Kayar	0	0	0	0	0	0	0	0	0	0	0	0	0	0	25	8	0	1	506	567
0347	Bakkha Patti	0	0	0	0	0	0	0	0	0	0	0	0	0	0	0	0	0	0	0	0
0348	Khalilpur	0	0	0	0	0	0	0	0	0	0	4	0	0	0	38	2	0	1	323	519
0349	Bharotha	0	0	0	0	3	1	2	0	0	0	0	0	0	0	14	2	0	1	226	343
0350	Karaundi	1	0	0	0	3	0	0	0	0	0	0	0	1	0	1	0	12	9	177	338
0351	Kaisharpur Adaai	0	0	0	0	0	0	0	0	0	0	0	0	0	0	17	1	0	0	65	123
0352	Dhaurayel	0	0	0	0	5	2	2	1	2	0	2	0	5	0	50	2	0	47	578	894
0353	Kafarpur	0	0	0	0	0	0	0	0	0	0	0	0	0	0	0	0	0	0	0	0
0354	Quaserpur Mafi	0	0	0	0	0	0	0	0	0	0	0	0	0	0	0	0	0	0	2	1
0355	Chak Maldepur	0	0	0	0	0	0	0	0	0	0	0	0	0	0	0	0	0	0	13	22
0356	Kandarapur	0	0	0	0	2	0	0	0	0	0	0	0	0	0	6	0	0	0	125	198
Summary for 'Nyay Panchayat' = 0028 (15 detail records)																					
Sum		1	0	0	0	15	3	6	1	4	0	12	0	8	0	180	19	13	221	3038	4614
Summary for 'Tahsil' = 0010 (204 detail records)																					
Sum		127	17	10	3	554	181	982	143	243	12	1974	108	315	6	4364	247	459	4008	57900	92144
Summary for 'CD Block' = 0020 (204 detail records)																					
Sum		127	17	10	3	554	181	982	143	243	12	1974	108	315	6	4364	247	459	4008	57900	92144

VIKAS KHAND KHUTAHAN

(TAHSIL SHAHGANJ)

DISTRICT JAUNPUR

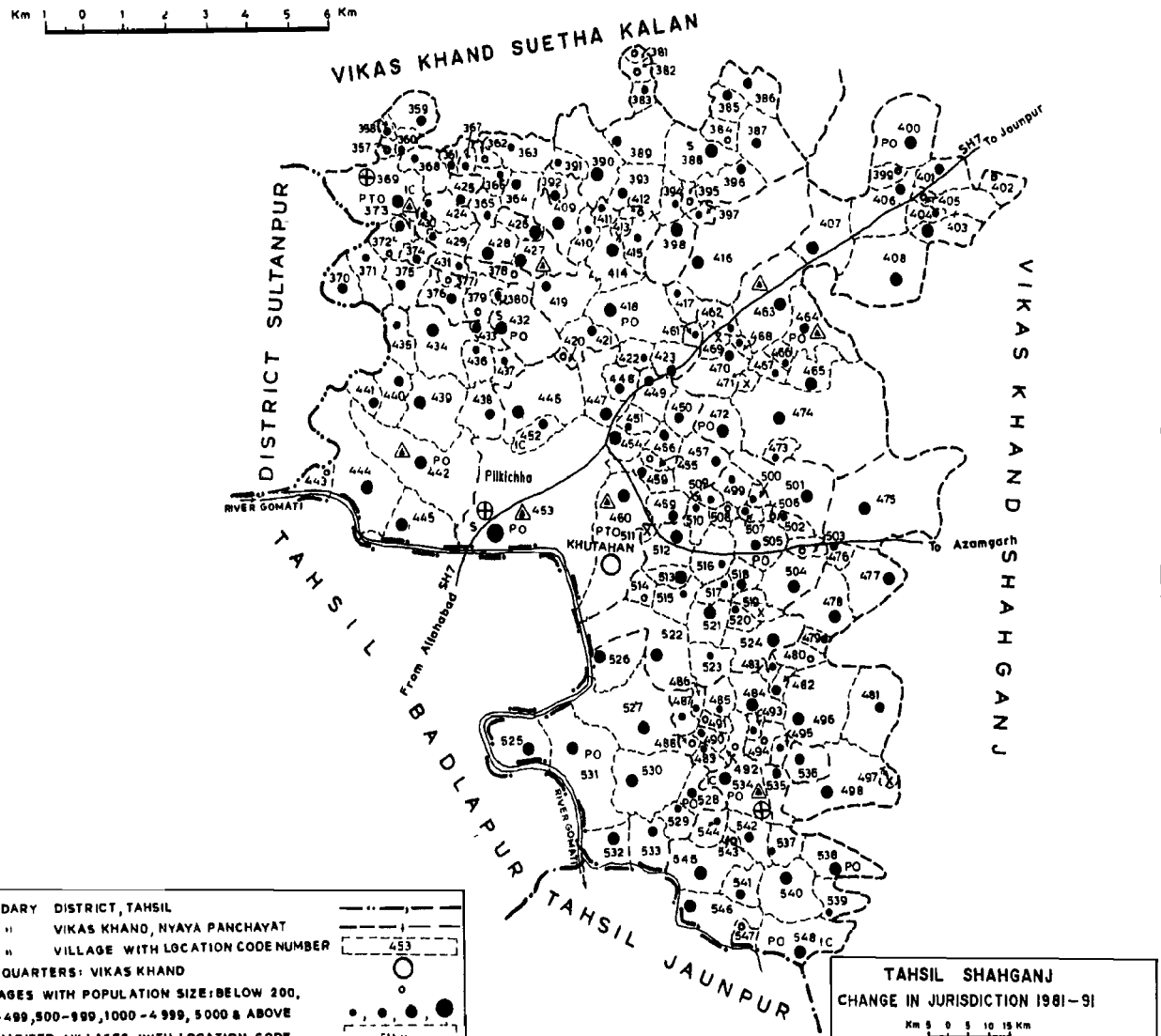

BOUNDARY DISTRICT, TAHSIL
" VIKAS KHAND, NYAYA PANCHAYAT
" VILLAGE WITH LOCATION CODE NUMBER 453
HEADQUARTERS: VIKAS KHAND
VILLAGES WITH POPULATION SIZE: BELOW 200, 200-499, 500-999, 1000-4999, 5000 & ABOVE
UNINHABITED VILLAGES WITH LOCATION CODE 511
STATE HIGHWAY SH7
IMPORTANT METALLED ROAD
RIVER AND STREAM
POST OFFICE/TELEGRAPH OFFICE PO / TO
HIGH SCHOOL, INTER COLLEGE S , IC
HOSPITAL, DISPENSARY
IMPORTANT VILLAGE MARKET / HAT

Code No	Amenities
385	IC, PO
397	PO,
426	S, PO, +
513	PO,

TAHSIL SHAHGANJ
CHANGE IN JURISDICTION 1981-91

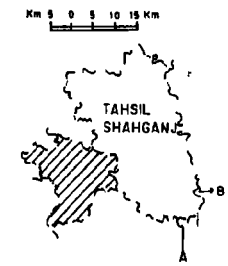

BOUNDARY, DISTRICT
" TAHSIL
AREA LOST TO NEWLY CREATED TAHSIL BADLAPUR
A AREA LOST TO TAHSIL JAUNPUR
B AREA GAINED FROM TAHSIL JAUNPUR

BASED UPON SURVEY OF INDIA MAP WITH THE PERMISSION OF THE SURVEYOR GENERAL OF INDIA

© GOVERNMENT OF INDIA COPYRIGHT, 1996

1	2	3	4	5	6	7	8	9	10	11	12	13	14	15	16	17	18	19	20	21	22
0030	**Khuthan**	CD Block / सा. वि. खण्ड												तहसील / Tahsil				Shahganj			0010
0029	**Patti Narendra P**	Nyay Panchayat / न्याय पचायत																			
0357	Bansingh Patti	14 97	2	6	25	13	12	1	2	0	0	0	0	9	5	7	0	7	0	0	0
0358	Paharajapur	17 00	35	37	268	132	136	35	33	0	0	0	0	48	22	56	3	26	3	10	0
0359	Kasiyapur	91 87	66	73	560	288	272	59	43	88	74	0	0	147	69	119	17	108	11	8	6
0360	Barbaspur	33 99	34	37	279	131	148	24	34	13	16	0	0	75	46	67	5	41	2	3	1
0361	Bhikhana Pur	53 42	29	34	232	113	119	12	21	24	34	0	0	19	49	47	0	16	0	8	0
0362	Mohammadpur Urf	7 69	15	22	111	52	59	15	9	0	0	0	0	25	29	21	0	15	0	0	0
0363	Kadirpur	119 79	91	92	708	347	361	74	80	37	36	0	0	128	26	163	0	156	0	7	0
0364	Gulamipur	81 75	67	67	532	287	245	66	35	109	90	0	0	77	17	137	39	81	0	51	37
0365	Madaarpur	45 73	84	84	482	242	240	58	57	80	78	0	0	23	0	94	7	75	0	6	0
0366	Chandauli	29 14	29	31	213	105	108	23	21	23	23	0	0	23	2	48	4	14	0	34	4
0367	Mohammadpur	23 47	67	68	474	234	240	52	47	171	164	0	0	67	22	107	8	37	2	54	5
0368	Lonha	79 32	51	54	379	189	190	45	38	48	46	0	0	101	59	83	0	22	0	22	0
0369	Patti Narendrapur	256 18	596	600	4303	2227	2076	512	423	501	486	0	0	1165	802	985	78	372	9	142	44
0370	Bhatauli	75 68	56	71	647	307	340	70	74	67	59	0	0	172	127	126	6	49	0	26	0
0371	Drawa	99 96	42	42	331	167	164	23	45	20	17	0	0	82	23	85	0	66	0	0	0
0372	Kareempur Khurd	48 97	24	24	185	88	97	14	18	8	10	0	0	56	28	38	1	28	0	4	0
0373	Kutubeechak	28 33	81	81	586	286	300	56	40	71	65	0	0	154	63	114	7	85	7	0	0
0374	Jagdishpur	34 40	28	28	233	106	127	20	22	15	20	0	0	73	53	44	0	33	0	8	0
0375	Sieurha Kalan	95 10	82	82	702	386	316	80	68	87	72	0	0	232	102	173	14	108	0	45	14

1	2	23	24	25	26	27	28	29	30	31	32	33	34	35	36	37	38	39	40	41	42
0030	**Khuthan**	**CD Block / सा. वि. खण्ड**																			
														तहसील / Tahsil				**Shahganj**			**0010**
0029	**Patti Narendra P**	**Nyay Panchayat / न्याय पंचायत**																			
0357	Bansingh Patti	0	0	0	0	0	0	0	0	0	0	0	0	0	0	0	0	0	0	6	12
0358	Paharajapur	0	0	0	0	8	0	0	0	0	0	12	0	0	0	0	0	0	0	76	133
0359	Kasiyapur	0	0	0	0	0	0	0	0	0	0	0	0	0	0	3	0	0	0	169	255
0360	Barbaspur	1	0	0	0	6	0	0	0	0	0	0	0	0	0	16	2	0	0	64	143
0361	Bhikhana Pur	0	0	0	0	0	0	0	0	0	0	3	0	2	0	18	0	0	0	66	119
0362	Mohammadpur Urf Chak Gula	0	0	0	0	0	0	1	0	0	0	2	0	0	0	3	0	0	0	31	59
0363	Kadirpur	0	0	0	0	0	0	0	0	0	0	0	0	0	0	0	0	0	0	184	361
0364	Gulamipur	0	0	0	0	0	1	2	0	0	0	0	0	0	0	3	1	0	29	150	177
0365	Madaarpur	0	0	0	0	1	0	0	0	0	0	0	0	0	0	12	7	0	0	148	233
0366	Chandauli	0	0	0	0	0	0	0	0	0	0	0	0	0	0	0	0	0	0	57	104
0367	Mohammadpur	0	0	0	0	0	0	1	0	3	0	4	0	2	0	6	1	0	0	127	232
0368	Lonha	2	0	0	0	6	0	0	0	1	0	7	0	2	0	21	0	0	0	106	190
0369	Patti Narendrapur	17	0	11	0	71	16	97	5	8	0	139	1	9	0	119	3	0	0	1242	1998
0370	Bhatauli	0	0	0	0	0	0	0	0	0	0	9	0	1	0	41	6	0	15	181	319
0371	Drawa	0	0	0	0	0	0	4	0	1	0	2	0	0	0	12	0	0	0	82	164
0372	Kareempur Khurd	0	0	0	0	0	0	0	0	0	0	1	0	0	0	5	1	0	2	50	94
0373	Kutubeechak	0	0	0	0	0	0	0	0	2	0	8	0	0	0	19	0	0	0	172	293
0374	Jagdishpur	0	0	0	0	0	0	0	0	0	0	0	0	0	0	3	0	0	0	62	127
0375	Sisurha Kalan	0	0	0	0	0	0	1	0	0	0	1	0	3	0	15	0	0	0	213	302

1	2	3	4	5	6	7	8	9	10	11	12	13	14	15	16	17	18	19	20	21	22
0376	Fateh Garh	110 08	103	103	762	379	383	82	93	124	111	0	0	206	113	163	16	163	16	0	0
0377	Nempur	15 38	3	3	14	5	9	1	4	0	0	0	0	2	0	2	0	2	0	0	0
0378	Ramraipur	28 73	13	13	88	48	40	11	9	31	30	0	0	21	6	19	1	10	0	7	1
0379	Chak Mominha	7 69	2	2	8	4	4	1	0	0	0	0	0	3	0	1	0	1	0	0	0
0380	Girhmaha	64 75	34	34	294	153	141	30	23	12	8	0	0	70	19	75	0	56	0	14	0
Summary for 'Nyay Panchayat' = 0029 (24 detail records)																					
Sum		1463 39	1634	1688	12416	6289	6127	1364	1239	1532	1439	0	0	2981	1682	2774	206	1571	50	119	112

1	2	23	24	25	26	27	28	29	30	31	32	33	34	35	36	37	38	39	40	41	42
0376	Fateh Garh	0	0	0	0	0	0	0	0	0	0	0	0	0	0	0	0	0	0	216	367
0377	Nempur	0	0	0	0	0	0	0	0	0	0	0	0	0	0	0	0	0	0	3	9
0378	Ramraipur	0	0	0	0	0	0	0	0	0	0	0	0	0	0	2	0	0	0	29	39
0379	Chak Mominiha	0	0	0	0	0	0	0	0	0	0	0	0	0	0	0	0	0	0	3	4
0380	Girhmaha	0	0	0	0	0	0	0	0	0	0	0	0	0	0	5	0	0	0	78	141
Summary for 'Nyay Panchayat' = 0029 (24 detail records)																					
Sum		20	0	11	0	92	17	106	5	15	0	188	1	19	0	303	21	0	46	3515	5875

1	2	3	4	5	6	7	8	9	10	11	12	13	14	15	16	17	18	19	20	21	22
0030	Kisoli	Nyay Panchayat / न्याय पचायत																			
0381	Ngahara	24 28	27	28	177	82	95	19	20	29	27	0	0	28	4	45	4	36	4	1	0
0382	Rasikapur	29 95	20	20	97	49	48	6	13	45	40	0	0	23	7	24	6	12	6	1	0
0383	Kayam Ganj	38 04	40	40	303	128	175	36	36	0	0	0	0	67	70	45	9	35	9	1	0
0384	Pura Bhulan	28 73	8	8	90	53	37	14	5	0	0	0	0	26	17	22	0	14	0	0	0
0385	Jamuniya	53 83	97	98	653	335	318	44	60	9	10	0	0	195	129	176	47	91	0	68	47
0386	Hissamuddinpur	112 51	62	62	502	262	240	65	53	50	41	0	0	132	25	143	13	136	13	0	0
0387	Aharpur	208 83	102	103	629	318	311	66	74	84	66	0	0	140	49	156	2	126	0	4	0
0388	Tisaulli	144 48	129	130	1040	552	488	131	106	132	79	0	0	274	134	217	15	154	13	36	1
0389	Khartappur	152 17	123	123	926	467	459	92	88	134	107	0	0	239	103	201	0	140	0	60	0
0390	Sultanpur Ghughuri	111 02	260	264	1646	823	823	163	178	210	191	0	0	421	181	380	62	318	39	51	23
0391	Minya Chak	38 04	55	56	359	181	178	39	34	0	0	0	0	90	43	83	1	79	0	0	0
0392	Dhirauli Lachan	44 52	75	76	606	331	275	81	72	114	106	0	0	150	17	154	2	142	2	9	0
0393	Firojpur	136 79	135	136	998	501	497	100	99	177	183	0	0	192	36	227	4	211	2	5	2
0394	Puradalaa	63 13	75	76	489	230	259	52	55	128	153	0	0	146	45	87	78	77	74	1	2
0395	Udopatti	21 04	12	13	83	32	51	7	12	1	1	0	0	15	10	22	5	14	3	1	1
0396	Uchwadeeha	109 67	90	96	554	269	285	55	55	76	101	0	0	119	25	129	69	110	41	4	23
0397	Bishunpur	20 24	37	37	282	142	140	23	15	22	23	0	0	105	48	67	65	25	23	27	40
0398	Malookpur	141 65	140	140	1007	529	478	97	106	174	164	0	0	292	95	228	83	194	83	0	0
Summary for 'Nyay Panchayat' = 0030 (18 detail records)																					
Sum		1478 92	1487	1506	10441	5284	5157	1090	1081	1385	1292	0	0	2654	1038	2406	465	1914	312	272	139

1	2	23	24	25	26	27	28	29	30	31	32	33	34	35	36	37	38	39	40	41	42
0030	**Kisoli Nyay Panchayat / न्याय पचायत**																				
0381	Ngahara	0	0	0	0	0	0	8	0	0	0	0	0	0	0	0	0	0	0	37	91
0382	Rasikapur	1	0	0	0	0	0	2	0	0	0	0	0	0	0	5	0	0	0	25	42
0383	Kayam Ganj	0	0	0	0	0	0	0	0	2	0	2	0	2	0	3	0	0	0	83	166
0384	Pura Bhulan	0	0	0	0	0	0	0	0	0	0	0	0	1	0	7	0	0	0	31	37
0385	Jamuniya	0	0	0	0	7	0	0	0	0	0	0	0	0	0	10	0	0	0	159	271
0386	Hissamuddinpur	0	0	0	0	0	0	0	0	0	0	5	0	0	0	2	0	0	0	119	227
0387	Aharpur	0	0	0	0	1	0	3	0	0	0	9	0	0	0	13	2	0	0	162	309
0388	Tisaulli	0	0	0	0	0	0	0	0	0	0	3	0	4	0	20	1	0	10	335	463
0389	Khartappur	0	0	0	0	0	0	0	0	0	0	0	0	0	0	1	0	0	245	266	213
0390	Sultanpur Ghughuri	0	0	0	0	0	0	0	0	0	0	2	0	0	0	9	0	0	286	443	475
0391	Minya Chak	0	0	0	0	0	0	0	0	0	0	0	0	0	0	4	1	0	105	98	72
0392	Dhirauli Lachan	0	0	0	0	0	0	0	0	0	0	1	0	1	0	1	0	33	152	144	121
0393	Firojpur	0	0	0	0	0	0	0	0	0	0	0	0	0	0	11	0	0	0	274	493
0394	Puradalaa	0	0	0	0	0	0	0	0	0	0	0	0	0	0	9	2	0	0	143	181
0395	Udopatti	0	0	0	0	1	1	0	0	1	0	3	0	0	0	2	0	0	0	10	46
0396	Uchwadeeha	2	5	0	0	0	0	0	0	1	0	6	0	0	0	6	0	0	0	140	216
0397	Bishunpur	0	0	0	0	0	0	0	0	0	0	1	0	0	0	14	2	0	1	75	74
0398	Malookpur	1	0	0	0	0	0	8	0	2	0	1	0	1	0	21	0	0	0	301	395
Summary for 'Nyay Panchayat' = 0030 (18 detail records)																					
Sum		4	5	0	0	9	1	21	0	6	0	33	0	9	0	138	8	33	800	2845	3892

1	2	3	4	5	6	7	8	9	10	11	12	13	14	15	16	17	18	19	20	21	22
0031	**Nizama Pur**	Nyay Panchayat / न्याय पचायत																			
0399	Chak Patti	37.23	31	31	148	74	74	8	7	0	0	0	0	47	40	62	60	60	60	0	0
0400	Chathai Kalan	204.78	204	296	1780	894	886	203	195	129	151	0	0	330	135	387	63	221	3	53	59
0401	Akkhipur	82.76	88	89	809	412	397	89	103	0	0	0	0	249	85	189	0	176	0	4	0
0402	Burhapur	57.06	20	20	154	87	67	22	18	0	0	0	0	30	5	38	2	18	1	6	1
0403	Mohiuddinpur Mar	108.46	141	145	1048	503	545	126	118	234	268	0	0	198	80	206	157	174	153	5	2
0404	Paarpur Marawa	30.35	44	44	296	154	142	44	25	16	10	0	0	61	13	70	21	42	11	11	10
0405	Mubarakpur	11.74	29	29	179	100	79	28	15	34	29	0	0	34	12	44	13	26	3	13	9
0406	Nijampur	171.59	124	126	989	478	511	128	119	26	33	0	0	178	100	196	8	165	8	25	0
0407	Lonia Patti	181.31	155	161	1196	621	575	136	119	67	49	0	0	205	33	335	11	330	8	1	3
0408	Baddopur	283.29	184	193	1512	744	768	170	163	160	185	0	0	202	110	358	105	318	86	22	15
Summary for 'Nyay Panchayat' = 0031 (10 detail records)																					
Sum		1168.57	1020	1134	8111	4067	4044	954	882	666	728	0	0	1534	613	1880	440	1530	333	172	99

1	2	23	24	25	26	27	28	29	30	31	32	33	34	35	36	37	38	39	40	41	42
0031	Nizama Pur Nyay Panchayat / न्याय पचायत																				
0399	Chak Patti	0	0	0	0	0	0	0	0	0	0	0	0	0	0	2	0	0	0	12	14
0400	Chathai Kalan	0	0	0	0	0	0	2	0	0	0	4	0	3	0	67	1	1	7	511	816
0401	Akkhipur	0	0	0	0	0	0	1	0	0	0	0	0	3	0	5	0	0	0	223	397
0402	Burhapur	0	0	0	0	0	0	5	0	0	0	0	0	0	0	9	0	0	0	49	65
0403	Mohiuddinpur Marawa	0	0	0	0	1	0	2	0	0	0	5	0	4	0	15	2	0	0	297	388
0404	Paarpur Marawa	3	0	0	0	0	0	2	0	0	0	0	0	1	0	11	0	0	0	84	121
0405	Mubarakpur	0	0	0	0	0	0	0	0	0	0	0	0	0	0	5	1	0	9	56	57
0406	Nijampur	0	0	6	0	0	0	0	0	0	0	0	0	0	0	0	0	0	0	282	503
0407	Loniya Patti	0	0	0	0	0	0	0	0	0	0	0	0	0	0	4	0	0	0	286	564
0408	Baddopur	0	0	1	0	1	0	3	3	0	0	4	0	1	0	8	1	19	134	367	529
Summary for 'Nyay Panchayat' = 0031 (10 detail records)																					
Sum		3	0	7	0	2	0	15	3	0	0	13	0	12	0	126	5	20	150	2167	3454

1	2	3	4	5	6	7	8	9	10	11	12	13	14	15	16	17	18	19	20	21	22
0032,	**Sauraiyan**	Nyay Panchayat / न्याय पचायत																			
0409	Dhiraolli Nankar	141 24	167	170	1262	617	645	166	154	22	32	0	0	237	71	277	105	166	83	63	7
0410	Dhiraolli Kushal	59 90	29	29	227	110	117	22	18	22	19	0	0	41	3	47	0	30	0	14	0
0411	Salempur	36 02	35	35	241	119	122	24	27	35	39	0	0	41	8	47	0	20	0	23	0
0412	Chakrahamat	6 07	12	13	65	31	34	4	3	31	34	0	0	9	0	14	1	2	1	12	0
0413	Chaknohar	6 88	0	0	0	0	0	0	0	0	0	0	0	0	0	0	0	0	0	0	0
0414	Akabarpur	88 22	103	104	752	393	359	75	50	19	20	0	0	236	160	167	24	111	12	33	6
0415	Nooruddinpur	75 27	67	68	484	238	246	54	47	48	55	0	0	143	41	116	11	109	9	7	2
0416	Suitha Khurd	499 80	282	286	2084	1051	1033	251	240	324	313	0	0	603	209	431	44	256	15	74	13
0417	Milky Patty	43 71	51	51	391	187	204	45	47	67	73	0	0	97	34	85	5	53	0	26	5
0418	Sauraeya	284 91	277	279	2050	982	1068	205	245	279	311	0	0	327	134	446	17	386	8	7	3
0419	Khwajapur	57 06	132	132	980	497	483	115	116	42	45	0	0	187	64	216	2	120	0	17	1
0420	Chak Chaukhanda	10 93	14	15	124	52	72	16	14	14	28	0	0	4	0	24	26	8	1	0	0
0421	Bhatpura	170 78	146	148	986	503	483	107	119	165	172	0	0	216	37	234	8	173	3	24	1
0422	Turkaulli	51 40	45	45	361	184	177	42	29	57	53	0	0	98	47	83	11	65	7	9	4
0423	Kanamau	87 82	123	123	950	487	463	102	33	229	226	0	0	232	78	216	3	109	0	72	3
Summary for 'Nyay Panchayat' = 0032 (15 detail records)																					
Sum		1620 01	1483	1498	10957	5451	5506	1228	1142	1354	1420	0	0	2471	886	2403	257	1608	139	381	45

1	2	23	24	25	26	27	28	29	30	31	32	33	34	35	36	37	38	39	40	41	42
0032	Sauraiyan Nyay Panchayat / न्याय पंचायत																				
0409	Dhiraolli Nankar	0	0	19	9	5	5	3	0	1	0	11	0	0	0	9	1	4	36	336	504
0410	Dhiraolli Kushal	0	0	0	0	0	0	0	0	0	0	0	0	1	0	2	0	0	0	63	117
0411	Salempur	0	0	0	0	0	0	0	0	0	0	0	0	0	0	4	0	0	0	72	122
0412	Chakrahamat	0	0	0	0	0	0	0	0	0	0	0	0	0	0	0	0	0	0	17	33
0413	Chaknohar	0	0	0	0	0	0	0	0	0	0	0	0	0	0	0	0	0	0	0	0
0414	Akabarpur	2	1	0	0	0	0	0	0	0	0	2	0	0	0	19	5	0	0	226	335
0415	Nooruddinpur	0	0	0	0	0	0	0	0	0	0	0	0	0	0	0	0	0	0	122	235
0416	Suitha Khurd	4	0	0	0	0	0	29	16	3	0	22	0	0	0	43	0	0	0	620	989
0417	Milky Patty	0	0	0	0	0	0	0	0	0	0	0	0	0	0	6	0	0	0	102	199
0418	Sauraeya	0	0	0	0	0	0	1	2	0	0	12	0	4	0	36	4	0	0	536	1051
0419	Khwajapur	0	0	0	0	0	0	30	0	1	0	13	0	2	0	33	1	0	19	281	462
0420	Chak Chaukhanda	0	0	0	0	0	0	0	0	15	25	0	0	0	0	1	0	0	0	28	46
0421	Bhatpura	0	0	0	0	0	0	1	0	8	1	2	0	0	0	26	3	0	21	269	454
0422	Turkaulli	0	0	0	0	0	0	0	0	0	0	1	0	0	0	8	0	2	71	99	95
0423	Kanamau	0	0	0	0	3	0	6	0	1	0	11	0	1	0	13	0	0	33	271	427
Summary for 'Nyay Panchayat' = 0032 (15 detail records)																					
Sum		6	1	19	9	8	5	70	18	29	26	74	0	8	0	200	14	6	180	3042	5069

1	2	3	4	5	6	7	8	9	10	11	12	13	14	15	16	17	18	19	20	21	22
0033	**Pataila**	Nyay Panchayat / न्याय पचायत																			
0424	Habibpur	66 37	37	37	283	160	123	31	23	84	68	0	0	64	35	68	39	49	39	0	0
0425	Samshipur	95 04	60	64	630	309	321	73	79	34	36	0	0	138	56	140	2	66	0	45	1
0426	Patayla	51 40	242	252	1846	903	943	205	227	4	2	0	0	366	160	356	44	143	1	59	3
0427	Banhara	108 05	194	214	1445	706	739	154	158	150	173	0	0	183	62	319	5	227	2	20	2
0428	Makhadumpur	95 91	201	211	1388	691	697	176	155	83	95	0	0	254	96	298	78	197	22	38	19
0429	Lakhraiya	64 35	54	54	425	219	206	54	46	101	81	0	0	101	50	98	0	49	0	37	0
0430	Newaada	35 21	26	33	253	136	117	31	23	15	17	0	0	82	32	52	0	36	0	2	0
0431	Upadhyapur	30 35	61	61	471	241	230	58	48	12	8	0	0	152	69	100	29	45	22	3	3
0432	Rasoolpur	222 99	214	217	1986	989	997	224	205	51	60	0	0	387	101	453	25	353	18	6	1
Summary for 'Nyay Panchayat' = 0033 (9 detail records)																					
Sum		769 67	1089	1143	8727	4354	4373	1006	964	534	540	0	0	1727	661	1884	222	1165	104	210	29

1	2	23	24	25	26	27	28	29	30	31	32	33	34	35	36	37	38	39	40	41	42
0033	**Pataila**	**Nyay Panchayat / न्याय पचायत**																			
0424	Habibpur	0	0	0	0	2	0	0	0	0	0	1	0	0	0	16	0	0	0	92	84
0425	Samshipur	0	0	0	0	0	0	0	0	0	0	5	0	3	0	21	1	0	0	169	319
0426	Patayla	0	0	0	0	12	0	18	23	1	0	50	0	1	0	72	17	0	6	547	893
0427	Banhara	3	0	1	0	1	0	12	0	0	0	20	0	1	0	34	1	0	12	387	722
0428	Makhadumpur	0	0	0	0	0	0	5	0	2	0	15	0	36	37	5	0	0	0	393	619
0429	Lakhraiya	0	0	0	0	0	0	3	0	0	0	3	0	1	0	5	0	0	0	121	206
0430	Newaada	0	0	0	0	0	0	0	0	0	0	5	0	6	0	3	0	0	0	84	117
0431	Upadhyapur	1	0	0	0	0	0	1	0	0	0	16	1	0	0	34	3	2	47	139	154
0432	Rasoolpur	0	1	0	0	2	0	15	0	2	0	24	2	1	0	50	3	0	0	536	972
Summary for 'Nyay Panchayat' = 0033 (9 detail records)																					
Sum		4	1	1	0	17	0	54	23	5	0	139	3	49	37	240	25	2	65	2468	4086

1	2	3	4	5	6	7	8	9	10	11	12	13	14	15	16	17	18	19	20	21	22
0034	**Dihiya**	Nyay Panchayat / न्याय पचायत																			
0433	Shabuddinpur	78 92	113	122	955	486	469	100	85	64	59	0	0	173	66	175	5	130	2	25	3
0434	Usraully	163 50	155	155	1169	609	560	148	117	175	163	0	0	236	63	251	7	191	6	37	0
0435	Chakbankatha	24 28	32	33	214	114	100	25	17	73	59	0	0	35	5	59	2	19	1	40	1
0436	Sultanpur	68 39	32	32	224	110	114	24	23	0	0	0	0	36	4	51	0	51	0	0	0
0437	Asharafpur	57 47	60	60	391	197	194	53	47	0	0	0	0	96	58	98	1	78	0	1	1
0438	Kapsiya	108 86	89	89	714	350	364	100	98	22	21	0	0	136	25	129	60	103	39	17	21
0439	Oena	183 33	188	192	1410	701	709	146	118	79	97	0	0	401	123	274	1	228	0	14	0
0440	Rustampur	68 80	68	68	713	376	337	71	55	19	19	0	0	139	35	159	0	159	0	0	0
0441	Haiderpur	75 68	102	103	707	382	325	101	59	138	127	0	0	153	44	168	15	115	9	20	6
0442	Deheya	515 59	425	435	3279	1699	1580	371	310	383	323	0	0	708	369	731	22	452	8	170	7
0443	Parsaadpur	34 40	27	27	196	95	101	22	22	25	21	0	0	44	19	40	37	35	24	1	4
0444	Birampur	205 59	224	225	1767	843	924	205	185	44	37	0	0	448	148	324	186	247	154	10	13
0445	Udaipur Dipi	195 47	182	184	1203	568	635	125	123	112	130	0	0	336	126	245	5	204	2	7	1
0446	Sherpur	263 06	376	398	2394	1206	1188	261	221	135	125	0	0	508	87	536	25	424	6	11	2
Summary for 'Nyay Panchayat' = 0034 (14 detail records)																					
Sum		2043 34	2073	2123	15336	7736	7600	1752	1480	1269	1181	0	0	3449	1172	3240	366	2439	251	353	59

1	2	23	24	25	26	27	28	29	30	31	32	33	34	35	36	37	38	39	40	41	42
0034	Dihiya	Nyay Panchayat / न्याय पचायत																			
0433	Shabuddinpur	0	0	0	0	6	0	0	0	0	0	0	0	0	0	14	0	0	0	311	464
0434	Usraully	0	0	0	0	0	0	0	0	0	0	2	1	1	0	17	0	0	0	358	553
0435	Chakbankatha	0	0	0	0	0	0	0	0	0	0	0	0	0	0	0	0	0	0	55	98
0436	Sultanpur	0	0	0	0	0	0	0	0	0	0	0	0	0	0	0	0	0	0	59	114
0437	Asharatpur	0	0	0	0	3	0	0	0	0	0	12	0	0	0	4	0	0	0	99	193
0438	Kapsiya	0	0	0	0	0	0	2	0	0	0	4	0	0	0	3	0	0	0	221	304
0439	Oena	7	0	0	0	1	0	0	0	0	0	1	0	3	0	20	1	0	0	427	708
0440	Rustampur	0	0	0	0	0	0	0	0	0	0	0	0	0	0	0	0	0	0	217	337
0441	Haidcrpur	2	0	0	0	4	0	0	0	2	0	2	0	2	0	21	0	0	0	214	310
0442	Deheya	1	0	0	0	5	0	5	0	0	0	12	0	8	0	78	7	0	3	968	1555
0443	Parsaadpur	0	0	0	0	1	8	0	0	0	0	0	0	0	0	3	1	0	0	55	64
0444	Birampur	0	0	0	0	4	16	4	2	2	0	14	0	2	0	41	1	0	0	519	738
0445	Udaipur Dipi	0	0	0	0	0	0	0	0	0	0	5	0	0	0	29	2	0	0	323	630
0446	Sherpur	16	0	0	0	2	0	22	5	0	0	0	0	0	0	61	12	0	7	670	1156
Summary for 'Nyay Panchayat' = 0034 (14 detail records)																					
Sum		26	0	0	0	26	24	33	7	4	0	52	1	16	0	291	24	0	10	4496	7224

1	2	3	4	5	6	7	8	9	10	11	12	13	14	15	16	17	18	19	20	21	22
0035	**Khuthan**	Nyay Panchayat / न्याय पचायत																			
0447	Sherapatti	120 20	113	117	1167	600	567	130	130	33	31	0	0	345	105	281	3	232	3	3	0
0448	Gobaraha	60 71	81	81	622	325	297	82	69	64	65	0	0	84	8	120	0	97	0	11	0
0449	Shahabuddinpur	75 27	79	79	612	305	307	79	69	56	41	0	0	168	68	126	5	111	2	6	0
0450	Said Panauli	64 75	52	52	505	265	240	64	41	102	96	0	0	146	55	114	0	100	0	4	0
0451	Shahamau	48 56	58	58	397	193	204	41	52	99	91	0	0	57	13	84	29	76	26	0	0
0452	Sadhanpur	59 49	91	93	609	304	305	53	58	41	45	0	0	160	51	117	3	83	0	11	2
0453	Pilkichha	938 09	592	607	8212	4178	4034	867	914	584	580	0	0	1964	652	1758	246	1181	124	171	96
0454	Kairadecha	81 34	150	168	1176	606	570	128	114	154	154	0	0	336	90	261	64	131	7	59	55
0455	Aalampur	19 02	10	12	82	40	42	8	8	40	42	0	0	17	0	15	0	15	0	0	0
0456	Khalasa Patti	54 63	92	94	801	396	405	95	98	40	41	0	0	166	80	163	6	148	3	9	3
0457	Jamaluddinpur	120 20	124	124	899	444	455	93	78	91	93	0	0	149	23	195	0	186	0	0	0
0458	Kajishahpur	45 73	68	91	663	331	332	92	77	172	186	0	0	137	20	129	0	125	0	0	0
0459	Jaukabad	76 49	73	98	672	356	316	65	61	39	31	0	0	195	95	181	0	104	0	37	0
0460	Khutahan	301 17	370	402	2832	1473	1359	280	289	272	265	0	0	663	259	637	117	513	107	48	3
Summary for 'Nyay Panchayat' = 0035 (14 detail records)																					
Sum		2065 65	1983	2106	19249	9816	9433	2077	2058	1787	1761	0	0	4587	1519	4181	473	3102	272	364	159

1	2	23	24	25	26	27	28	29	30	31	32	33	34	35	36	37	38	39	40	41	42
0035	**Khuthan**	**Nyay Panchayat / न्याय पचायत**																			
0447	Sherapatti	1	0	11	0	0	0	3	0	0	0	5	0	2	0	25	0	0	0	319	564
0448	Gobaraha	0	0	0	0	0	0	1	0	0	0	2	0	0	0	6	0	0	0	205	297
0449	Shahabuddinpur	0	0	0	0	3	3	0	0	0	0	0	0	0	0	6	0	0	0	179	302
0450	Said Panauli	0	0	0	0	2	0	0	0	0	0	3	0	0	0	5	0	0	0	151	240
0451	Shahamau	0	0	0	0	0	0	2	0	0	0	2	0	0	0	4	3	0	0	109	175
0452	Sadhanpur	0	0	0	0	7	1	1	0	0	0	3	0	0	0	12	0	0	0	187	302
0453	Pilkichha	3	0	0	0	21	4	37	2	4	0	109	3	18	0	211	17	4	14	2416	3774
0454	Kairadeeha	0	0	0	0	0	0	4	0	2	0	18	0	0	0	47	2	0	1	345	505
0455	Aalampur	0	0	0	0	0	0	0	0	0	0	0	0	0	0	0	0	0	0	25	42
0456	Khalasa Patti	0	0	0	0	0	0	0	0	0	0	1	0	0	0	5	0	0	0	233	399
0457	Jamaluddinpur	0	0	0	0	0	0	4	0	1	0	0	0	0	0	4	0	0	0	249	455
0458	Kajishahpur	0	0	0	0	0	0	0	0	0	0	0	0	0	0	4	0	0	0	202	332
0459	Jaukabad	0	0	0	0	6	0	20	0	0	0	5	0	1	0	8	0	0	0	175	316
0460	Khutahan	0	0	0	0	22	6	0	0	0	0	4	0	0	0	50	1	0	51	836	1191
Summary for 'Nyay Panchayat' = 0035 (14 detail records)																					
Sum		4	0	11	0	61	14	72	2	7	0	152	3	21	0	387	23	4	66	5631	8894

1	2	3	4	5	6	7	8	9	10	11	12	13	14	15	16	17	18	19	20	21	22
0036	**Bhagal Pur**	Nyay Panchayat / न्याय पचायत																			
0461	Chak Bisahudasa M	52 78	53	61	361	189	172	35	35	57	52	0	0	121	40	81	24	56	0	0	20
0462	Chak Suitha	37 06	40	51	352	156	196	48	35	0	0	0	0	72	33	50	1	28	0	2	0
0463	Banuadeeh	254 96	176	202	1709	878	831	226	177	174	170	0	0	445	131	350	52	175	19	34	16
0464	Bhagamalpur	143 67	141	154	922	441	481	98	101	192	231	0	0	211	83	183	19	65	5	66	4
0465	Darana	198 30	243	248	1976	989	987	258	223	296	296	0	0	377	123	437	42	344	8	44	34
0466	Aadinathpur	21 45	63	63	451	228	223	51	48	109	94	0	0	85	33	110	16	63	2	5	2
0467	Ramapur	47 35	46	46	384	199	185	41	32	0	0	0	0	107	27	87	6	65	6	0	0
0468	Chaklalman	23 88	36	37	301	167	134	29	27	0	0	0	0	92	29	68	6	45	6	0	0
0469	Chak Bisahudaas A	1 21	0	0	0	0	0	0	0	0	0	0	0	0	0	0	0	0	0	0	0
0470	Nagava	135 98	92	92	718	355	363	88	81	80	80	0	0	136	46	145	18	112	6	13	11
0471	Pakarpur	18 21	0	0	0	0	0	0	0	0	0	0	0	0	0	0	0	0	0	0	0
0472	Panauli	118 58	181	196	1522	740	782	146	161	233	241	0	0	336	137	317	33	248	22	27	7
0473	Begrajpur	32 78	38	38	204	96	108	27	20	56	57	0	0	37	13	30	5	16	3	4	0
0474	Lavayen	544 32	311	321	2338	1211	1127	264	207	397	354	0	0	583	181	501	50	348	20	79	23
Summary for 'Nyay Panchayat' = 0036 (14 detail records)																					
Sum		1610 53	1420	1512	11238	5649	5589	1311	1147	1594	1575	0	0	2602	876	2359	272	1565	97	274	117

1	2	23	24	25	26	27	28	29	30	31	32	33	34	35	36	37	38	39	40	41	42
0036	**Bhagal Pur Nyay Panchayat / न्याय पचायत**																				
0461	Chak Bisahudasa Maphi	0	2	0	0	0	0	1	0	0	0	4	0	0	0	20	2	0	0	108	148
0462	Chak Suitha	0	0	0	0	0	0	0	0	0	0	2	0	5	0	13	1	0	0	106	195
0463	Banuadeeh	0	0	4	0	23	8	16	2	3	0	26	3	9	1	60	3	0	0	528	779
0464	Bhagamalpur	1	0	0	0	3	5	1	0	2	0	20	3	0	0	25	2	0	0	258	462
0465	Darana	0	0	0	0	1	0	4	0	4	0	5	0	5	0	30	0	1	62	551	883
0466	Aadinathpur	0	0	1	0	14	9	5	2	3	0	8	0	9	0	2	1	0	1	118	206
0467	Ramapur	1	0	0	0	1	0	0	0	0	0	0	0	0	0	20	0	0	0	112	179
0468	Chaklalman	19	0	0	0	0	0	0	0	0	0	2	0	0	0	2	0	0	0	99	128
0469	Chak Bisahudaas Adaai	0	0	0	0	0	0	0	0	0	0	0	0	0	0	0	0	0	0	0	0
0470	Nagava	2	0	0	0	0	0	7	0	0	0	5	0	0	0	6	1	3	45	207	300
0471	Pakarpur	0	0	0	0	0	0	0	0	0	0	0	0	0	0	0	0	0	0	0	0
0472	Panauli	2	1	0	0	2	0	7	0	1	0	11	1	0	0	19	2	5	5	418	744
0473	Begrajpur	0	0	0	0	0	0	1	0	0	0	4	2	0	0	5	0	0	0	66	103
0474	Lavayen	1	0	0	0	0	0	2	0	2	0	8	0	2	0	59	7	0	24	710	1053
Summary for 'Nyay Panchayat' = 0036 (14 detail records)																					
Sum		26	3	5	0	44	22	44	4	15	0	95	9	30	1	261	19	9	137	3281	5180

1	2	3	4	5	6	7	8	9	10	11	12	13	14	15	16	17	18	19	20	21	22
0037	Tikari Khurd	Nyay Panchayat / न्याय पचायत																			
0475	Nauli	520 85	315	339	1905	863	1042	250	223	0	0	0	0	280	55	337	251	259	160	27	83
0476	Jahiruddinpur	18 21	31	36	243	110	133	33	39	0	0	0	0	43	7	41	6	31	4	8	2
0477	Ahiro Parshuraamp	162 69	168	204	1280	574	706	151	159	155	185	0	0	184	64	246	8	185	2	43	5
0478	Tikari Khurd	175 24	196	221	1299	605	694	164	146	131	123	0	0	177	47	242	148	169	43	59	105
0479	Kotawaliya	23 88	29	33	228	116	112	26	23	0	0	0	0	44	24	47	0	44	0	0	0
0480	Maulaanipur	35 61	23	23	173	91	82	15	17	5	4	0	0	33	13	36	6	31	1	1	2
0481	Didkhora	259 41	81	81	666	343	323	64	69	137	132	0	0	167	66	148	83	118	66	19	17
0482	Jameen Dhamaur	38 04	71	71	514	257	257	68	53	33	31	0	0	125	32	111	11	79	1	3	0
0483	Tenduaa	19 83	41	42	293	151	142	32	22	75	85	0	0	76	19	63	0	53	0	5	0
0484	Dhamaur	86 20	221	240	1452	703	749	67	174	107	128	0	0	262	102	278	36	150	27	48	5
0485	Bandanpur	47 75	38	38	296	155	141	39	36	118	109	0	0	79	31	70	1	66	1	0	0
0486	Bhatpura	11 74	34	34	208	95	113	29	29	51	59	0	0	37	13	30	0	8	0	18	0
0487	Mujjakirpur	50 18	63	63	475	233	242	59	60	0	0	0	0	104	16	87	9	79	9	0	0
0488	Jainpur	19 43	17	17	194	104	90	30	23	0	0	0	0	52	14	37	0	34	0	0	0
0489	Nooruddinpur	34 40	40	46	322	143	179	23	51	91	109	0	0	66	13	53	4	47	2	6	2
0490	Methenepur	18 21	24	24	220	131	89	43	22	75	58	0	0	67	12	38	1	36	0	0	0
0491	Madarahan	26 31	2	4	39	17	22	2	3	0	0	0	0	15	14	8	0	6	0	0	0
0492	Hasanpur	33 19	15	17	98	52	46	16	9	52	46	0	0	13	0	21	9	16	5	4	4
0493	Bansipur	28 33	28	31	204	97	107	19	26	97	107	0	0	27	7	44	35	22	9	22	26
0494	Ejdipur	37 64	15	24	187	95	92	19	21	3	0	0	0	40	10	41	0	34	0	0	0
0495	Maidaas Patti	21 45	45	57	458	225	233	50	55	39	40	0	0	94	8	115	1	103	1	0	0

1	2	23	24	25	26	27	28	29	30	31	32	33	34	35	36	37	38	39	40	41	42
0037	Tikari Khurd Nyay Panchayat / न्याय पचायत																				
0475	Nauli	0	2	0	0	3	0	11	0	0	0	15	4	1	0	21	2	0	0	526	791
0476	Jahiruddinpur	0	0	0	0	0	0	0	0	0	0	0	0	0	0	2	0	0	0	69	127
0477	Ahiro Parshuraampur	0	0	0	0	0	0	0	0	0	0	8	0	0	0	10	1	0	24	328	674
0478	Tikari Khurd	0	0	0	0	0	0	0	0	0	0	7	0	0	0	7	0	0	0	363	546
0479	Kotawaliya	0	0	0	0	0	0	0	0	0	0	0	0	0	0	3	0	0	0	69	112
0480	Maulaanipur	0	0	0	0	0	3	0	0	0	0	3	0	0	0	1	0	0	0	55	76
0481	Didkhora	0	0	0	0	0	0	0	0	0	0	0	0	0	0	11	0	0	0	195	240
0482	Jameen Dhamaur	0	0	0	0	10	9	0	0	0	0	10	0	2	1	7	0	0	0	146	246
0483	Tenduaa	0	0	0	0	0	0	0	0	2	0	0	0	0	0	3	0	0	0	88	142
0484	Dhamaur	0	0	0	0	1	4	13	0	0	0	36	0	1	0	29	0	3	105	422	608
0485	Bandanpur	0	0	0	0	0	0	0	0	0	0	0	0	0	0	4	0	0	0	85	140
0486	Bhatpura	0	0	0	0	0	0	1	0	0	0	2	0	0	0	1	0	0	0	65	113
0487	Mujjakirpur	0	0	0	0	0	0	1	0	0	0	1	0	0	0	6	0	0	10	146	223
0488	Jainpur	0	0	0	0	0	0	0	0	0	0	1	0	0	0	2	0	1	0	66	90
0489	Nooruddinpur	0	0	0	0	0	0	0	0	0	0	0	0	0	0	0	0	8	46	82	129
0490	Methenepur	0	0	0	0	0	0	0	0	0	0	0	0	0	0	2	1	2	23	91	65
0491	Madarahan	0	0	0	0	0	0	0	0	0	0	0	0	0	0	2	0	0	0	9	22
0492	Hasanpur	0	0	0	0	0	0	0	0	0	0	0	0	0	0	1	0	1	13	30	24
0493	Bansipur	0	0	0	0	0	0	0	0	0	0	0	0	0	0	0	0	0	5	53	67
0494	Ejdipur	0	0	0	0	0	0	0	0	0	0	3	0	0	0	4	0	0	31	54	61
0495	Maidaas Patti	0	0	0	0	1	0	3	0	0	0	5	0	0	0	3	0	7	126	103	106

1	2	3	4	5	6	7	8	9	10	11	12	13	14	15	16	17	18	19	20	21	22
0496	Nadauli	270 74	167	169	1453	759	694	136	151	70	67	0	0	264	67	368	1	323	1	29	0
0497	Chakdadi Diha	9 71	0	0	0	0	0	0	0	0	0	0	0	0	0	0	0	0	0	0	0
0498	Tikari Kalan	280 05	146	152	1084	511	573	110	122	186	214	0	0	261	256	218	78	185	56	8	0
Summary for 'Nyay Panchayat' = 0037 (24 detail records)																					
Sum		2229 09	1810	1966	13291	6430	6861	1445	1533	1425	1497	0	0	2510	890	2679	688	2078	388	209	25

1	2	23	24	25	26	27	28	29	30	31	32	33	34	35	36	37	38	39	40	41	42
0496	Nadauli	0	0	0	0	0	0	6	0	0	0	3	0	0	0	7	0	16	160	375	533
0497	Chakdadi Diha	0	0	0	0	0	0	0	0	0	0	0	0	0	0	0	0	0	0	0	0
0498	Tikari Kalan	0	0	0	0	0	1	3	2	0	0	5	5	0	0	17	14	6	49	287	446
Summary for 'Nyay Panchayat' = 0037 (24 detail records)																					
Sum		0	2	0	0	15	17	38	2	2	0	99	9	4	1	113	18	11	592	3707	5581

1	2	3	4	5	6	7	8	9	10	11	12	13	14	15	16	17	18	19	20	21	22
0038	**Marhat**	Nyay Panchayat / न्याय पचायत																			
0499	Newada	49 78	33	33	313	163	150	33	28	3	3	0	0	100	55	66	1	52	1	1	0
0500	Niranjanpur	24 69	41	41	319	161	158	44	38	0	0	0	0	75	39	60	9	57	0	0	9
0501	Birishamshuddin P	229 86	134	134	1097	517	580	108	146	33	28	0	0	236	87	252	37	157	0	65	35
0502	Jagbandan Pur	38 45	51	53	330	162	168	33	37	84	100	0	0	75	28	75	40	49	20	0	6
0503	Uchahil Pur	36 02	18	18	123	56	67	11	17	3	5	0	0	29	10	23	0	22	0	0	0
0504	Baranpur	118 98	153	153	1171	568	603	113	122	208	213	0	0	287	115	236	10	195	1	25	7
0505	Marhat	129 10	101	105	754	371	383	93	94	156	154	0	0	163	76	143	8	101	4	25	4
0506	Chakbarna	5 67	24	24	134	74	60	24	16	74	60	0	0	28	0	36	14	30	0	3	14
0507	Chakfatepur	16 59	24	24	203	104	99	13	22	26	30	0	0	66	21	53	0	39	0	0	0
0508	Hansapur	27 52	7	7	47	25	22	5	5	6	8	0	0	10	0	12	10	4	6	0	4
0509	Kabiruddinpur	24 28	49	59	312	162	150	32	28	162	150	0	0	50	6	74	53	70	45	0	8
0510	Baharipur	40 07	43	44	252	144	108	24	35	136	104	0	0	43	4	58	12	49	7	7	4
0511	Bheekh Patti	6 48	0	0	0	0	0	0	0	0	0	0	0	0	0	0	0	0	0	0	0
0512	Tighara	100 37	206	214	1456	752	704	188	142	50	58	0	0	326	131	313	34	227	21	23	11
0513	Gauspur	46 14	164	255	1292	648	644	171	151	87	73	0	0	252	104	279	36	162	10	21	10
0514	Molnapur	38 86	21	22	126	67	59	10	12	0	0	0	0	35	1	35	0	31	0	0	0
0515	Tazuddinpur	66 78	39	42	285	158	127	30	29	0	0	0	0	61	23	74	1	59	1	3	0
0516	Mohammadpur	101 58	74	74	489	235	254	50	50	108	129	0	0	100	32	95	3	63	0	6	3
0517	Bhikharipur	34 40	31	32	232	119	113	14	23	35	38	0	0	45	25	58	6	38	0	6	6
0518	Tajupur	48 56	91	91	565	287	278	67	54	81	80	0	0	101	25	120	0	113	0	0	0
0519	Chakahiyai	4 05	0	0	0	0	0	0	0	0	0	0	0	0	0	0	0	0	0	0	0

1	2	23	24	25	26	27	28	29	30	31	32	33	34	35	36	37	38	39	40	41	42
0038	Marhat Nyay Panchayat / न्याय पचायत																				
0499	Newada	0	0	0	0	1	0	3	0	0	0	0	0	0	0	9	0	17	55	80	94
0500	Niranjanpur	0	0	0	0	0	0	0	0	0	0	0	0	0	0	3	0	0	0	101	149
0501	Birshamshuddin Pur	0	0	0	0	6	1	1	0	1	0	6	1	3	0	13	0	0	0	265	543
0502	Jagbandan Pur	0	0	0	0	0	0	5	0	0	0	1	0	3	0	17	14	0	30	87	98
0503	Uchahil Pur	0	0	0	0	0	0	0	0	0	0	1	0	0	0	0	0	0	4	33	63
0504	Baranpur	0	0	0	0	0	0	0	0	0	0	1	0	0	0	15	2	0	112	332	481
0505	Marhat	3	0	0	0	0	0	0	0	1	0	2	0	1	0	10	0	0	0	228	375
0506	Chakbarna	0	0	0	0	0	0	1	0	0	0	0	0	0	0	2	0	0	0	38	46
0507	Chaktatepur	0	0	0	0	0	0	1	0	0	0	0	0	2	0	11	0	0	18	51	81
0508	Hansapur	0	0	0	0	0	0	1	0	6	0	0	0	0	0	1	0	0	0	13	12
0509	Kabiruddinpur	0	0	0	0	0	0	0	0	0	0	0	0	0	0	4	0	0	0	88	97
0510	Baharipur	0	0	0	0	0	0	0	0	0	0	0	0	0	0	2	1	0	0	86	96
0511	Bheekh Patti	0	0	0	0	0	0	0	0	0	0	0	0	0	0	0	0	0	0	0	0
0512	Tighara	0	0	0	0	0	0	4	0	3	0	42	2	0	0	14	0	0	32	439	638
0513	Gauspur	0	0	0	0	8	3	0	0	0	0	29	4	2	2	57	7	0	0	369	608
0514	Molnapur	0	0	0	0	1	0	0	0	0	0	2	0	0	0	1	0	0	0	32	59
0515	Tazuddinpur	0	0	0	0	4	0	0	0	0	0	0	0	0	0	8	0	0	0	84	126
0516	Mohammadpur	0	0	0	0	0	0	3	0	0	0	21	0	2	0	0	0	0	5	140	246
0517	Bhikharipur	0	0	0	0	0	0	0	0	8	0	3	0	0	0	3	0	0	0	61	107
0518	Tajupur	0	0	0	0	0	0	0	0	0	0	5	0	0	0	2	0	0	0	167	278
0519	Chakahiyai	0	0	0	0	0	0	0	0	0	0	0	0	0	0	0	0	0	0	0	0

1	2	3	4	5	6	7	8	9	10	11	12	13	14	15	16	17	18	19	20	21	22
0520	Sanjaipur	17 81	40	40	218	115	103	26	17	19	10	0	0	43	3	46	5	41	2	0	1
0521	Emampur	91 87	206	207	1725	915	810	209	178	157	147	0	0	395	135	400	79	177	23	75	49
0522	Shekhpur Sutauli	343 59	300	349	2478	1239	1239	278	319	193	179	0	0	372	43	538	31	426	19	65	8
0523	Sarai Nseeb	77 70	37	37	291	146	145	39	34	9	4	0	0	61	4	55	0	55	0	0	0
0524	Shekhupur Asraipu	220 56	362	365	2387	1137	1250	301	274	173	200	0	0	456	159	520	287	311	123	48	96
Summary for 'Nyay Panchayat' = 0038 (26 detail records)																					
Sum		1939 76	2249	2423	16599	8325	8274	1916	1871	1803	1773	0	0	3409	1126	3621	676	2528	283	376	275
0039	**Mubarapur**	**Nyay Panchayat / न्याय पचायत**																			
0525	Khanpur	164 71	167	167	1035	495	540	113	118	0	0	0	0	226	41	197	10	186	10	0	0
0526	Gulara	123 84	134	147	1013	480	533	122	135	58	65	0	0	212	31	208	4	188	2	18	2
0527	Mojipur	288 15	173	187	1403	741	662	167	130	55	48	0	0	305	17	338	219	328	208	7	11
0528	Ranipur	75 27	80	85	568	297	271	79	67	64	72	0	0	140	37	112	4	87	2	6	2
0529	Zalibpur	63 94	59	61	438	213	225	58	45	133	143	0	0	122	21	71	0	57	0	1	0
0530	Mubarakpur	229 06	225	256	1941	1033	908	206	206	100	102	0	0	627	101	459	40	411	2	6	38
0531	Anguli	263 06	445	445	2809	1351	1458	326	288	216	232	0	0	703	218	590	164	527	101	29	60
0532	Gathana	139 62	151	152	1219	604	615	144	125	101	103	0	0	317	82	223	7	162	0	15	6
0533	Pura Andhari	131 93	112	112	908	448	460	98	95	17	18	0	0	262	76	169	96	133	87	13	8
Summary for 'Nyay Panchayat' = 0039 (9 detail records)																					
Sum		1479 58	1546	1612	11334	5662	5672	1313	1209	744	783	0	0	2914	624	2367	544	2079	412	95	127

1	2	23	24	25	26	27	28	29	30	31	32	33	34	35	36	37	38	39	40	41	42
0520	Sanjaipur	0	0	0	0	0	0	3	2	0	0	2	0	0	0	0	0	0	30	69	68
0521	Emampur	3	0	0	0	0	0	43	2	0	0	48	5	0	0	54	0	0	7	515	724
0522	Shekhpur Sutauli	1	0	0	0	5	0	12	2	0	0	14	0	0	0	12	2	0	0	701	1208
0523	Sarai Nseeb	0	0	0	0	0	0	0	0	0	0	0	0	0	0	0	0	0	0	91	145
0524	Shekhupur Asraipur	16	22	0	2	3	6	4	0	18	0	67	13	2	0	51	25	4	92	613	871
Summary for 'Nyay Panchayat' = 0038 (26 detail records)																					
Sum		23	22	0	2	28	10	81	6	37	0	244	25	15	2	289	51	21	385	4683	7213
0039	**Mubarapur**	**Nyay Panchayat / न्याय पंचायत**																			
0525	Khanpur	0	0	0	0	0	0	0	0	0	0	0	0	0	0	11	0	0	145	298	385
0526	Gulara	0	0	0	0	0	0	0	0	0	0	0	0	0	0	2	0	46	222	226	307
0527	Mojipur	0	0	0	0	0	0	0	0	0	0	0	0	0	0	3	0	0	4	403	439
0528	Ranipur	0	0	0	0	0	0	3	0	0	0	0	0	0	0	16	0	0	0	185	267
0529	Zalibpur	0	0	0	0	0	0	0	0	0	0	1	0	0	0	12	0	0	0	142	225
0530	Mubarakpur	0	0	0	0	0	0	8	0	0	0	11	0	0	0	23	0	0	0	574	868
0531	Anguli	0	0	2	0	0	0	0	0	0	0	9	0	0	0	23	3	0	0	761	1294
0532	Gathana	0	0	0	0	16	1	1	0	0	0	6	0	2	0	21	0	0	0	381	608
0533	Pura Andhari	0	0	0	0	0	0	0	0	0	0	5	0	0	0	18	1	0	0	279	364
Summary for 'Nyay Panchayat' = 0039 (9 detail records)																					
Sum		0	0	2	0	16	1	12	0	0	0	32	0	2	0	129	4	46	371	3249	4757

1	2	3	4	5	6	7	8	9	10	11	12	13	14	15	16	17	18	19	20	21	22
0040	**Chataura**	Nyay Panchayat / न्याय पचायत																			
0534	Gabhiran	161 88	225	229	1604	818	786	200	187	158	178	0	0	415	149	335	65	251	51	5	5
0535	Salahdipur (Iswarp	79 32	80	80	985	498	487	129	112	123	120	0	0	225	52	219	41	103	4	36	34
0536	Garothan	81 75	88	89	894	470	424	98	78	0	0	0	0	222	92	219	22	114	5	40	8
0537	Zameen Basti	74 87	50	50	378	178	200	34	39	21	18	0	0	100	43	57	3	45	1	6	0
0538	Potaria	182 12	241	271	1841	937	904	201	193	74	79	0	0	532	329	419	11	323	9	88	2
0539	Hasanpur	91 87	51	52	399	198	201	56	42	6	8	0	0	10	7	75	23	74	16	0	7
0540	Chhataura	172 40	167	169	1146	562	584	124	115	174	199	0	0	214	78	201	52	161	39	3	10
0541	Molnapur	73 66	110	111	731	350	381	86	83	128	129	0	0	150	54	158	54	148	48	6	6
0542	Basti Bandgan	76 89	94	95	604	293	311	46	58	71	77	0	0	133	8	135	14	67	1	15	0
0543	Chakkustoan	5 67	6	6	46	19	27	4	9	0	0	0	0	7	5	8	0	8	0	0	0
0544	Burhapur	48 97	50	50	448	223	225	49	52	89	116	0	0	126	60	98	28	59	3	33	23
0545	Nagahti	168 76	205	208	1554	828	726	176	153	103	94	0	0	393	134	304	65	252	59	14	6
0546	Meerapur	167 95	202	202	1425	735	690	153	157	201	200	0	0	329	117	369	35	361	34	0	0
0547	Sahnapur	38 04	12	12	91	40	51	6	14	7	15	0	0	18	2	17	4	17	3	0	1
0548	Gulalpur	191 02	150	150	1269	629	640	139	140	120	138	0	0	299	107	282	36	258	29	1	0
Summary for 'Nyay Panchayat' = 0040 (15 detail records)																					
Sum		1615 17	1731	1774	13415	6778	6637	1501	1432	1275	1371	0	0	3173	1237	2896	453	2241	302	247	102
Summary for 'Tahsil' = 0010 (192 detail records)																					
Sum		19483 68	19525	20485	151114	75841	75273	16957	16038	15368	15360	0	0	34011	12324	32690	5062	23820	2943	3493	1514
Summary for 'CD Block' = 0030 (192 detail records)																					
Sum		19483 68	19525	20485	151114	75841	75273	16957	16038	15368	15360	0	0	34011	12324	32690	5062	23820	2943	3493	1514

1	2	23	24	25	26	27	28	29	30	31	32	33	34	35	36	37	38	39	40	41	42
0040	Chataura Nyay Panchayat / न्याय पचायत																				
0534	Gabhiran	0	0	0	0	3	2	10	0	1	0	21	2	6	0	38	5	12	65	471	656
0535	Salahdipur (Iswarpur)	2	0	0	0	15	0	13	3	0	0	14	0	0	0	36	0	0	0	279	446
0536	Garothan	0	0	0	0	6	7	0	0	5	1	10	0	2	0	42	1	0	0	251	402
0537	Zameen Basti	0	0	0	0	1	1	0	0	0	0	0	0	0	0	5	1	0	0	121	197
0538	Potaria	0	0	0	0	0	0	0	0	1	0	0	0	0	0	7	0	0	0	518	893
0539	Hasanpur	0	0	0	0	0	0	0	0	0	0	0	0	0	0	1	0	0	0	123	178
0540	Chhataura	1	0	0	0	3	2	1	0	0	0	17	0	4	0	11	1	67	188	294	344
0541	Molnapur	0	0	0	0	1	0	0	0	1	0	0	0	0	0	2	0	0	111	192	216
0542	Basti Bandgan	0	0	0	0	27	4	0	0	0	0	2	1	0	0	24	8	0	0	158	297
0543	Chakkustoan	0	0	0	0	0	0	0	0	0	0	0	0	0	0	0	0	0	0	11	27
0544	Burhapur	0	0	0	0	0	0	0	0	0	0	0	0	0	0	6	2	0	0	125	197
0545	Nagahti	0	0	0	0	4	0	2	0	1	0	3	0	2	0	26	0	0	0	524	661
0546	Meerapur	0	0	0	0	0	0	0	0	0	0	0	1	0	0	8	0	0	0	366	655
0547	Sahnapur	0	0	0	0	0	0	0	0	0	0	0	0	0	0	0	0	0	0	23	47
0548	Gulalpur	0	0	0	0	2	0	3	0	0	0	2	0	0	0	16	7	39	74	308	530
Summary for 'Nyay Panchayat' = 0040 (15 detail records)																					
Sum		3	0	0	0	62	16	29	3	9	1	69	4	14	0	222	25	118	438	3764	5746
Summary for 'Tahsil' = 0010 (192 detail records)																					
Sum		119	34	56	11	380	127	575	73	129	27	1190	55	199	41	2729	237	303	3240	42848	66971
Summary for 'CD Block' = 0030 (192 detail records)																					
Sum		119	34	56	11	380	127	575	73	129	27	1190	55	199	41	2729	237	303	3240	42848	66971

VIKAS KHAND KARANJA KALAN

(TAHSIL JAUNPUR)

DISTRICT JAUNPUR

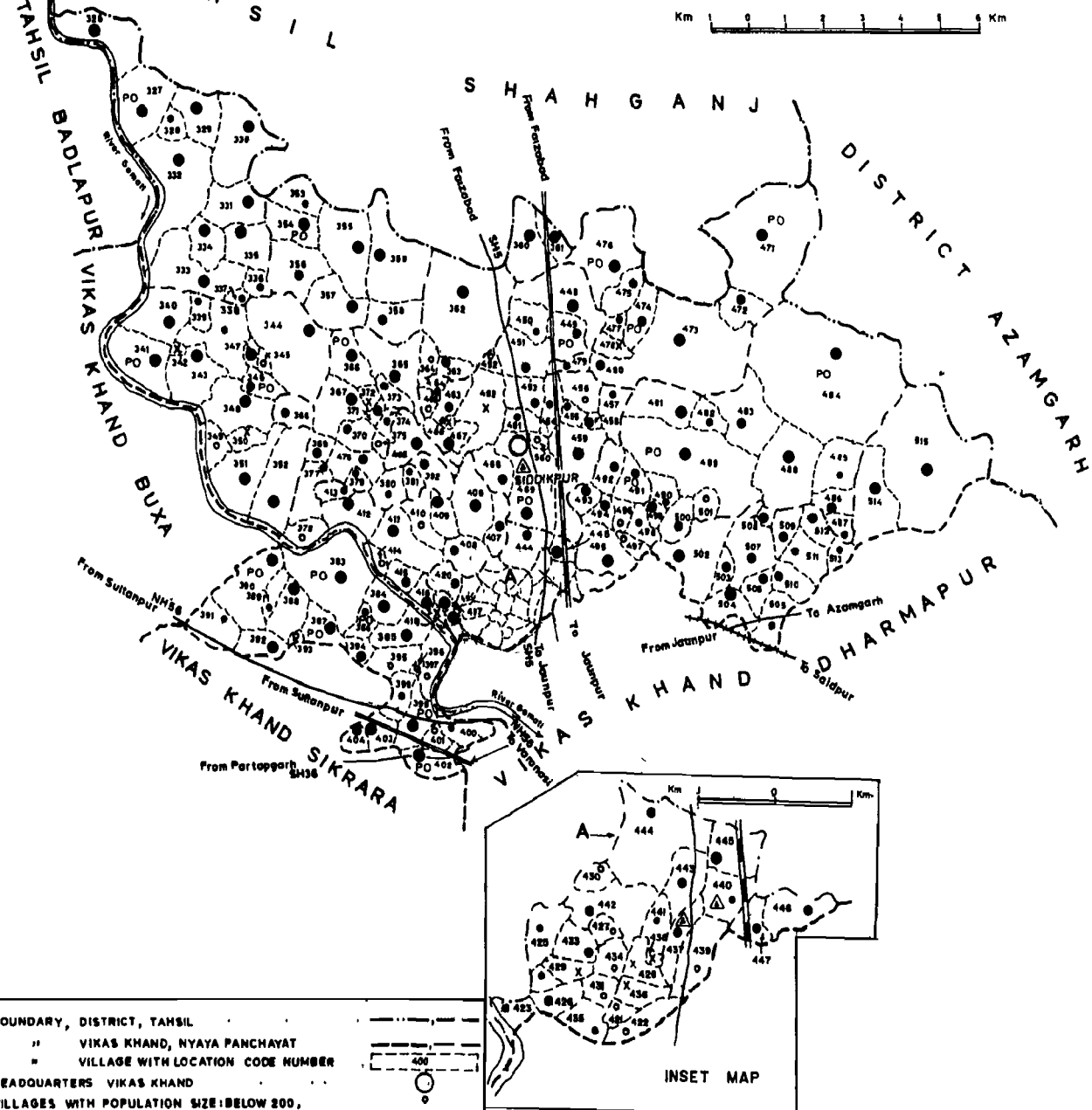

BASED UPON SURVEY OF INDIA MAP WITH THE PERMISSION OF THE SURVEYOR GENERAL OF INDIA

© GOVERNMENT OF INDIA COPYRIGHT, 1996

1	2	3	4	5	6	7	8	9	10	11	12	13	14	15	16	17	18	19	20	21	22
0040	**Karanjakala**	CD Block / सा. वि. खण्ड																			
														तहसील / Tahsil					Sadar		0040
0020	**Adampur**	Nyay Panchayat / न्याय पचायत																			
0326	Naraulı	220 16	167	170	1287	628	659	143	137	86	86	0	0	259	74	321	58	304	58	0	0
0327	Hindu Baghaila	195 88	186	194	1313	644	669	135	136	68	88	0	0	302	73	239	50	195	32	12	7
0328	Turkı Baghaila	42 49	57	58	446	238	208	57	48	35	27	0	0	104	36	107	1	39	0	16	0
0329	Salahadıpur	126 67	172	176	1239	658	581	132	109	84	76	0	0	328	40	277	17	234	12	10	3
0330	Baraıyakazı	237 96	240	252	1958	1011	947	249	196	111	125	0	0	413	106	419	38	359	10	7	2
0331	Uttar Patti	130 31	234	240	1882	973	909	218	211	91	92	0	0	466	188	471	106	355	31	61	70
0332	Adampur	220 93	314	325	2414	1220	1194	259	242	150	149	0	0	594	207	559	73	386	11	45	45
0333	Dakkhın Patti	268 32	248	254	1979	974	1005	215	242	87	92	0	0	403	70	470	22	403	7	33	15
0334	Babarakha	92 27	172	173	1095	583	512	101	99	34	31	0	0	183	1	293	0	286	0	4	0
0335	Machhalı Patti	133 15	202	205	1463	745	718	177	179	13	10	0	0	317	76	354	4	285	2	33	0
0336	Baraıpur	43 71	56	60	470	221	249	56	54	106	123	0	0	117	37	104	111	84	95	10	16
0337	Mokalpur	21 85	48	50	432	222	210	54	44	0	0	0	0	135	48	71	0	66	0	0	0
Summary for 'Nyay Panchayat' = 0020 (12 detail records)																					
Sum		1733 70	2096	2157	15978	8117	7861	1796	1697	865	899	0	0	3621	956	3685	480	2996	258	231	158

1	2	.	23	24	25	26	27	28	29	30	31	32	33	34	35	36	37	38	39	40	41	42
0040	Karanjakala	CD Block / सा. वि. खण्ड																				
														तहसील / Tahsil						Sadar		0040
0020	Adampur	Nyay Panchayat / न्याय पचायत																				
0326	Naraulı		0	0	0	0	0	0	0	0	0	0	2	0	0	0	15	0	0	1	307	600
0327	Hindu Baghaila		0	0	0	0	0	0	19	5	0	0	1	0	0	0	12	6	15	61	390	558
0328	Turkı Baghaila		0	0	0	0	0	0	0	0	0	0	44	1	2	0	6	0	0	0	131	207
0329	Salahadıpur		3	0	0	2	2	0	1	0	0	0	6	0	13	0	8	0	0	2	381	562
0330	Baraıyakazı		0	0	0	0	1	0	17	3	1	0	21	23	1	0	12	0	0	16	592	893
0331	Uttar Patti		1	0	0	0	2	0	9	5	0	0	12	0	2	0	29	0	0	188	502	615
0332	Adampur		4	0	0	0	15	12	3	1	0	3	29	0	2	0	75	1	0	0	661	1121
0333	Dakkhın Patti		0	0	0	0	4	0	0	0	0	0	0	0	0	0	30	0	0	182	504	801
0334	Babarakha		0	0	0	0	1	0	0	0	0	0	0	0	0	0	2	0	0	19	290	493
0335	Machhali Patti		0	0	0	0	0	0	3	1	0	0	17	1	0	0	16	0	1	246	390	468
0336	Baraıpur		0	0	0	0	3	0	0	0	0	0	0	0	0	0	7	0	0	23	117	115
0337	Mokalpur		0	0	0	0	0	0	0	0	0	0	0	0	2	0	3	0	0	97	151	113
Summary for 'Nyay Panchayat' = 0020 (12 detail records)																						
Sum			8	0	0	2	28	12	52	15	1	3	132	25	22	0	215	7	16	835	4416	6546

1	2	3	4	5	6	7	8	9	10	11	12	13	14	15	16	17	18	19	20	21	22
0021	**Rampur Dawan st**	Nyay Panchayat / न्याय पचायत																			
0338	Akbalpur	26 71	51	54	363	180	183	40	38	75	84	0	0	107	55	73	5	44	0	2	3
0339	Chakmirampur	33 99	50	51	342	171	171	43	35	85	92	0	0	89	16	92	90	35	89	48	0
0340	Kersawa	97 13	168	175	1235	602	633	165	163	12	7	0	0	297	82	250	45	209	43	16	1
0341	Baijapur	191 83	211	219	1636	792	844	203	177	40	48	0	0	380	99	312	75	204	37	23	36
0342	Chak Mirzapur	9 71	0	0	0	0	0	0	0	0	0	0	0	0	0	0	0	0	0	0	0
0343	Rampur Dawan Sin	142 05	211	215	1389	684	705	178	150	121	136	0	0	297	86	272	51	248	45	5	6
0344	Hamzapur	367 06	465	484	3511	1780	1731	421	449	231	275	0	0	823	143	780	19	637	6	48	9
0345	Chak Muglani	21 04	12	13	123	67	56	14	14	0	0	0	0	38	5	29	0	24	0	0	0
0346	Basaratpur	64 35	73	78	585	307	278	54	65	23	15	0	0	102	10	164	0	148	0	9	0
0347	Nawada Ishawari Si	153 79	206	220	1641	842	799	198	184	142	145	0	0	250	87	393	252	248	162	134	90
0348	Jalalpur	244 03	231	244	1947	992	955	222	220	224	233	0	0	528	208	414	341	329	133	83	206
0349	Ojhapur	15 78	19	22	151	78	73	19	11	0	0	0	0	47	21	35	29	35	29	0	0
0350	Hazipur	37 23	0	0														0	0	0	0
0351	Chhunchha	246 87	240	259	1861	911	950	205	177	222	228	0	0	488	172	397	182	247	107	67	40
0352	Harbaspur	224 20	222	239	1771	894	877	180	192	84	100	0	0	544	118	428	256	411	250	5	6
Summary for 'Nyay Panchayat' = 0021 (15 detail records)																					
Sum		1875 77	2159	2273	16555	8300	8255	1942	1875	1259	1363	0	0	3990	1102	3639	1345	2819	901	440	397

1	2	23	24	25	26	27	28	29	30	31	32	33	34	35	36	37	38	39	40	41	42
0021	Rampur Dawan si Nyay Panchayat / न्याय पंचायत																				
0338	Akbalpur	0	0	0	0	0	0	1	0	2	0	22	1	1	0	1	1	0	86	107	92
0339	Chakmirampur	0	0	0	0	0	0	0	0	0	0	0	0	0	0	9	1	0	0	79	81
0340	Kersawa	0	0	0	0	3	1	1	0	1	0	9	0	0	0	11	0	0	60	352	528
0341	Baijapur	0	0	0	0	2	0	1	0	6	0	31	1	8	0	37	1	37	227	443	542
0342	Chak Mirzapur	0	0	0	0	0	0	0	0	0	0	0	0	0	0	0	0	0	0	0	0
0343	Rampur Dawan Singh	0	0	0	0	0	0	0	0	0	0	5	0	2	0	12	0	0	32	412	622
0344	Hamzapur	46	0	0	0	1	0	36	4	0	0	3	0	0	0	9	0	0	21	1000	1691
0345	Chak Muglani	0	0	0	0	0	0	0	0	0	0	3	0	0	0	2	0	0	0	38	56
0346	Basaratpur	0	0	0	0	0	0	0	0	0	0	3	0	0	0	4	0	0	0	143	278
0347	Nawada Ishawari Singh	0	0	0	0	0	0	0	0	0	0	2	0	0	0	9	0	0	5	449	542
0348	Jalalpur	0	1	0	0	0	0	0	0	0	0	0	0	0	1	2	0	0	0	578	614
0349	Ojhapur	0	0	0	0	0	0	0	0	0	0	0	0	0	0	0	0	0	17	43	27
0350	Hazipur	0	0	0	0	0	0	0	0	0	0	0	0	0	0	0	0	0	0	0	0
0351	Chhunchha	0	0	1	0	11	9	18	16	3	0	23	10	6	0	21	0	54	150	460	618
0352	Harbaspur	0	0	0	0	0	0	2	0	0	0	2	0	2	0	6	0	0	121	466	500
Summary for 'Nyay Panchayat' = 0021 (15 detail records)																					
Sum		46	1	1	0	17	10	59	20	12	0	103	12	19	1	123	3	91	719	4570	6191

1	2	3	4	5	6	7	8	9	10	11	12	13	14	15	16	17	18	19	20	21	22
0022	**Malahni**	**Nyay Panchayat / न्याय पचायत**																			
0353	Chaturbhujpur	12 55	24	27	217	102	115	32	24	0	0	0	0	30	1	36	17	26	1	4	1
0354	Malhani	169 57	412	421	3166	1657	1509	399	312	151	138	0	0	777	283	774	144	417	122	20	9
0355	Bhaisani	226 23	209	214	1583	797	786	181	155	171	176	0	0	291	53	359	23	311	9	31	14
0356	Nasaruddinpur	167 95	112	118	739	360	379	113	85	241	258	0	0	124	22	153	18	149	15	3	3
0357	Jethpura	165 52	208	212	1572	794	778	179	205	119	118	0	0	345	39	330	149	256	122	29	26
0358	Sultanpur	127 08	139	140	852	415	437	122	99	125	126	0	0	171	18	164	21	159	20	3	1
0359	Khateerpur Bhainsa	290 57	176	177	1396	689	707	159	146	229	239	0	0	296	62	304	4	267	4	9	0
0360	Khamhaura	153 38	142	152	1146	597	549	115	117	173	154	0	0	241	48	245	72	228	34	3	38
0361	Bahauddinpur	87 01	122	130	1065	587	478	138	86	80	82	0	0	305	71	250	12	152	12	11	0
Summary for 'Nyay Panchayat' = 0022 (9 detail records)																					
Sum		1399 86	1544	1591	11736	5998	5738	1438	1229	1289	1291	0	0	2580	597	2615	460	1965	339	113	92

1	2	23	24	25	26	27	28	29	30	31	32	33	34	35	36	37	38	39	40	41	42
0022	**Malahni**	**Nyay Panchayat / न्याय पचायत**																			
0353	Chaturbhujpur	0	0	0	0	2	14	0	0	0	1	1	0	0	0	3	0	0	28	66	70
0354	Malhani	4	2	0	0	12	3	15	0	4	0	252	7	1	0	49	1	0	73	883	1292
0355	Bhaisani	2	0	0	0	0	0	4	0	0	0	0	0	7	0	4	0	5	232	433	531
0356	Nasaruddinpur	0	0	0	0	0	0	0	0	0	0	0	0	0	0	1	0	0	149	207	212
0357	Jethpura	0	0	0	0	0	0	7	0	1	0	22	1	4	0	11	0	0	26	464	603
0358	Sultanpur	1	0	0	0	0	0	0	0	0	0	0	0	1	0	0	0	0	0	251	416
0359	Khateerpur Bhainsa	0	0	0	0	0	0	0	0	0	0	9	0	2	0	17	0	0	0	385	703
0360	Khamhaura	0	0	0	0	0	0	0	0	0	0	0	0	0	0	14	0	0	0	352	477
0361	Bahauddinpur	0	0	0	0	3	0	0	0	0	0	4	0	49	0	31	0	4	16	333	450
Summary for 'Nyay Panchayat' = 0022 (9 detail records)																					
Sum		7	2	0	0	17	17	26	0	5	1	288	8	64	0	130	1	9	524	3374	4754

1	2	3	4	5	6	7	8	9	10	11	12	13	14	15	16	17	18	19	20	21	22
0023	**Karanja Kalan**	Nyay Panchayat / न्याय पचायत																			
0362	Deokali	469 86	278	297	1976	986	990	195	194	225	229	0	0	498	78	414	67	298	2	61	65
0363	Kukuripur	52 21	71	75	509	282	227	60	41	56	34	0	0	149	3	120	12	91	2	19	10
0364	Jamalpur	39 26	16	19	120	62	58	9	7	0	0	0	0	44	19	29	0	22	0	0	0
0365	Manwal	222 99	271	281	2082	1036	1046	219	255	109	136	0	0	284	52	424	21	334	21	13	0
0366	Karanja Kalan	99 96	233	245	1502	776	726	183	175	287	266	0	0	385	72	352	17	229	8	7	0
0367	Bhateora	144 07	160	168	1318	699	619	146	163	173	166	0	0	309	62	295	8	266	7	6	1
0368	Harakhamalpur	70 82	77	79	631	316	315	82	79	40	44	0	0	128	49	145	74	125	65	0	0
0369	Gauspur	31 97	55	56	548	251	297	52	71	0	0	0	0	137	18	116	20	112	18	0	2
0370	Chhabilepur	18 62	107	112	819	403	416	86	70	54	57	0	0	223	81	172	92	116	51	22	24
0371	Chak Gopalpur	46 95	83	85	615	302	313	69	44	83	93	0	0	116	41	147	9	100	0	34	7
0372	Chak Ziyauddinpur	4 45	0	0	0	0	0	0	0	0	0	0	0	0	0	0	0	0	0	0	0
0373	Karanja Khurd	33 59	48	51	451	215	236	51	60	18	22	0	0	77	3	86	3	66	0	20	3
0374	Zahiruddinpur	14 57	61	64	389	222	167	46	30	164	124	0	0	62	19	97	3	44	1	43	2
0375	Abdullahpur	14 57	5	7	39	19	20	2	2	16	20	0	0	7	0	11	7	2	0	7	7
0376	Molanapur	96 72	128	133	961	491	470	102	117	144	138	0	0	196	28	229	9	211	4	3	2
0377	Mominpur	91 06	61	65	442	249	193	53	30	0	0	0	0	117	23	108	0	90	0	0	0
0378	Alamgirpur	87 01	15	17	152	74	78	23	16	0	0	0	0	31	8	31	5	30	5	0	0
0379	Samopur Khurd	31 16	47	48	357	187	170	37	39	0	0	0	0	96	26	92	0	87	0	0	0
0380	Kataka	54 63	46	47	415	219	196	51	42	0	0	0	0	132	28	89	2	77	2	12	0
0381	Lalmanpur	19 43	43	43	323	145	178	42	52	0	0	0	0	75	10	75	2	75	2	0	0
0382	Palhamau	125 86	91	97	907	443	464	74	134	136	154	0	0	226	99	226	4	160	0	63	4

1	2	23	24	25	26	27	28	29	30	31	32	33	34	35	36	37	38	39	40	41	42
0023	**Karanja Kalan**	**Nyay Panchayat / न्याय पचायत**																			
0362	Deokali	0	0	0	0	0	0	7	0	1	0	15	0	1	0	31	0	49	51	523	872
0363	Kukurıpur	0	0	0	0	1	0	0	0	0	0	0	0	0	0	9	0	0	0	162	215
0364	Jamalpur	0	0	0	0	0	0	0	0	0	0	2	0	0	0	5	0	0	0	33	58
0365	Manwal	0	0	0	0	0	0	4	0	11	0	34	0	5	0	23	0	0	0	612	1025
0366	Karanja Kalan	1	0	9	0	4	0	10	1	2	0	48	7	5	0	37	1	0	12	424	697
0367	Bhateora	1	0	0	0	0	0	3	0	0	0	17	0	0	0	2	0	2	1	402	610
0368	Harakhamalpur	0	0	0	0	0	0	1	0	0	0	8	1	0	0	11	8	0	0	171	241
0369	Gauspur	0	0	0	0	0	0	0	0	0	0	0	0	0	0	4	0	0	0	135	277
0370	Chhabılepur	0	0	1	11	0	0	2	0	1	0	20	3	0	0	10	3	0	0	231	324
0371	Chak Gopalpur	0	0	0	0	4	2	0	0	0	0	2	0	0	0	7	0	0	0	155	304
0372	Chak Zıyauddınpur	0	0	0	0	0	0	0	0	0	0	0	0	0	0	0	0	0	0	0	0
0373	Karanja Khurd	0	0	0	0	0	0	0	0	0	0	0	0	0	0	0	0	0	1	129	232
0374	Zahıruddinpur	0	0	0	0	0	0	0	0	2	0	2	0	1	0	5	0	2	9	123	155
0375	Abdullahpur	0	0	0	0	0	0	0	0	0	0	2	0	0	0	0	0	0	0	8	13
0376	Molanapur	0	0	0	0	5	3	0	0	0	0	0	0	0	0	10	0	0	10	262	451
0377	Momınpur	0	0	0	0	0	0	0	0	0	0	7	0	2	0	9	0	0	0	141	193
0378	Alamgırpur	0	0	0	0	0	0	0	0	0	0	0	0	0	0	1	0	0	7	43	66
0379	Samopur Khurd	0	0	0	0	0	0	0	0	0	0	4	0	0	0	1	0	0	91	95	79
0380	Kataka	0	0	0	0	0	0	0	0	0	0	0	0	0	0	0	0	0	0	130	194
0381	Lalmanpur	0	0	0	0	0	0	0	0	0	0	0	0	0	0	0	0	0	0	70	176
0382	Palhamau	0	0	0	0	0	0	0	0	0	0	0	0	0	0	3	0	0	0	217	460

1	2	3	4	5	6	7	8	9	10	11	12	13	14	15	16	17	18	19	20	21	22
Summary for 'Nyay Panchayat' = 0023 (21 detail records)																					
Sum			1896	1989		7377	7179	1582	1621	1505	1483	0	0	3292	719	3258	355	2535			

1	2	23	24	25	26	27	28	29	30	31	32	33	34	35	36	37	38	39	40	41	42
Summary for 'Nyay Panchayat' = 0023 (21 detail records)																					
Sum		2	0	10	11	14	5	27	1	17	0	161	11	14	0	168	12	53	132	4086	68-2

1	2	3	4	5	6	7	8	9	10	11	12	13	14	15	16	17	18	19	20	21	22
0024	**Kalich Bad**	Nyay Panchayat / न्याय पचायत																			
0383	Kohara Sultanpur	305 14	564	581	3746	1823	1923	405	444	318	331	0	0	764	161	844	86	428	47	181	24
0384	Hajipur Faridabad	83 77	167	172	1083	542	541	125	115	158	155	0	0	158	32	256	48	135	21	33	8
0385	Hakampur	169 57	183	192	1253	639	614	120	99	224	218	0	0	315	76	289	99	222	61	41	36
0386	Harbaspur	38 45	50	51	371	185	186	52	40	131	132	0	0	87	29	72	79	27	37	34	39
0387	Sarai Khawaja urf	87 01	179	184	1167	573	594	82	70	145	163	0	0	227	23	273	89	244	88	2	0
0388	Mustafabad	112 51	163	168	1169	598	571	134	121	133	152	0	0	279	71	290	17	208	6	23	11
0389	Dhirajpur	31 57	65	68	395	190	205	53	50	73	67	0	0	43	0	63	28	21	2	17	18
0390	Kharouna	119 39	291	303	1973	978	995	239	235	49	44	0	0	402	66	453	185	375	97	10	80
0391	Baispur	95 10	51	54	440	229	211	58	45	48	40	0	0	101	14	99	6	66	6	0	0
0392	Parasrampur	91 46	167	174	1037	553	484	115	138	75	66	0	0	322	74	206	79	182	76	0	3
0393	Abdullapur	6 48	2	2	14	7	7	1	2	0	0	0	0	5	2	2	1	2	1	0	0
0394	Dullipur	39 26	73	76	598	330	268	52	69	0	0	0	0	237	91	146	2	111	1	0	0
0395	Lilapur	12 95	6	6	35	16	19	1	3	12	18	0	0	5	0	10	0	10	0	0	0
0396	Anantpur	8 09	5	6	35	16	19	3	4	0	0	0	0	5	0	10	0	10	0	0	0
0397	Tajapur	72 85	18	19	122	61	61	12	12	0	0	0	0	35	40	22	5	14	5	8	0
0398	Maharajpur	33 99	48	50	385	188	197	50	42	16	14	0	0	85	17	75	36	41	34	1	1
0399	Kalichabad	126 27	505	520	3674	1875	1799	446	445	322	316	0	0	521	73	825	205	336	140	127	18
0400	Katghara	102 79	67	70	435	234	201	38	53	0	0	0	0	148	13	130	1	72	0	14	0
0401	Karauti	2 83	17	19	110	56	54	11	10	0	0	0	0	22	6	31	18	22	17	2	1
0402	Muradganj	82 56	224	225	1698	885	813	183	185	66	68	0	0	256	126	357	1	122	0	66	0
0403	Abhay Chand Patti	74 06	151	155	1186	599	587	142	129	0	0	0	0	176	24	276	14	239	13	19	0

1	2	23	24	25	26	27	28	29	30	31	32	33	34	35	36	37	38	39	40	41	42
0024	Kalich Bad Nyay Panchayat / न्याय पचायत																				
0383	Kohara Sultanpur	28	5	0	0	6	0	44	0	9	0	37	4	44	0	67	6	57	537	922	1300
0384	Hajipur Faridabad	21	1	0	1	0	0	9	6	14	4	22	7	12	0	10	0	12	66	274	427
0385	Hakaripur	0	0	0	0	2	0	4	0	0	1	1	0	1	0	18	1	0	21	350	494
0386	Harbaspur	0	0	0	0	0	0	3	1	4	0	0	0	2	0	2	2	0	0	113	107
0387	Sarai Khawaja urf Darbanipur	0	0	0	0	0	0	2	1	4	0	7	0	2	0	12	0	0	0	300	505
0388	Mustafabad	0	0	0	0	1	0	19	0	0	0	4	0	5	0	30	0	0	34	308	520
0389	Dhirajpur	0	0	0	0	1	0	0	0	16	8	0	0	2	0	6	0	0	0	127	177
0390	Kharouna	0	0	0	0	1	0	28	6	12	0	4	0	5	0	18	2	0	0	525	810
0391	Baispur	3	0	0	0	0	0	9	0	2	0	18	0	0	0	1	0	0	0	130	205
0392	Parasrampur	0	0	0	0	0	0	2	0	0	0	1	0	1	0	20	0	0	0	347	405
0393	Abdullapur	0	0	0	0	0	0	0	0	0	0	0	0	0	0	0	0	0	0	5	6
0394	Dullipur	0	0	0	0	1	0	26	1	0	0	0	0	0	0	8	0	0	0	184	266
0395	Lilapur	0	0	0	0	0	0	0	0	0	0	0	0	0	0	0	0	0	0	6	19
0396	Anantpur	0	0	0	0	0	0	0	0	0	0	0	0	0	0	0	0	0	0	6	19
0397	Tajapur	0	0	0	0	0	0	0	0	0	0	0	0	0	0	0	0	0	0	39	56
0398	Maharajpur	0	0	0	0	14	1	0	0	0	0	0	0	0	0	19	0	0	0	113	161
0399	Kalichabad	35	6	0	0	0	1	115	33	0	1	126	6	15	0	71	0	0	58	1050	1536
0400	Katghara	0	0	0	0	0	0	1	0	0	0	34	0	6	0	3	1	0	0	104	200
0401	Karauti	0	0	0	0	0	0	1	0	0	0	0	0	0	0	6	0	0	0	25	36
0402	Muradganj	1	0	0	0	59	0	0	0	26	0	40	1	0	0	43	0	0	0	528	812
0403	Abhay Chand Patti	1	0	0	0	1	1	0	0	0	0	6	0	6	0	4	0	0	0	323	573

1	2	3	4	5	6	7	8	9	10	11	12	13	14	15	16	17	18	19	20	21	22
0404	Derapur	44 11	87	89	528	281	247	52	47	97	80	1	1	135	31	108	23	80	23	0	0
Summary for 'Nyay Panchayat' = 0024 (22 detail records)																					
Sum		1740 21	3083	3184	21454	10858	10596	2374	2358	1867	1864	1	1	4328	969	4837	1022	2967	675	573	200
0025	**Hardipur**	**Nyay Panchayat / न्याय पचायत**																			
0405	Palhamau Khurd	103 20	161	169	1479	766	713	168	137	233	220	0	0	416	139	329	11	274	7	19	1
0406	Parsani	153 79	145	153	1190	623	567	135	101	181	185	0	0	288	115	286	149	236	134	15	14
0407	Milkopur	81 75	120	124	863	425	438	71	81	8	9	0	0	195	52	204	2	177	0	16	2
0408	Jamalpur	91 46	127	130	996	530	466	109	103	80	69	0	0	245	103	270	6	227	5	35	1
0409	Shikarpur	110 89	180	190	1474	812	662	158	142	161	128	0	0	292	61	426	75	417	75	0	0
0410	Gopalpur	2 43	1	1	13	8	5	1	1	0	0	0	0	5	2	3	0	2	0	0	0
0411	Ladlepur	165 52	241	250	1774	926	848	195	200	405	393	0	0	279	58	462	181	407	144	39	37
0412	Nadiyapara	252 94	144	147	1359	681	678	134	132	82	91	0	0	399	165	235	0	187	0	31	0
0413	Nakrojpur	12 55	103	108	386	190	196	44	44	117	131	0	0	87	22	81	24	68	22	4	2
0414	Haibatpur	20 24	4	4	16	9	7	1	3	9	7	0	0	1	0	4	2	0	0	4	2
0415	Piyrepur	59 49	129	135	880	446	434	93	85	168	173	0	0	205	59	207	57	139	5	56	52
0416	Hardipur	55 44	223	234	1548	819	729	188	151	32	33	0	0	431	181	360	6	212	0	46	3
0417	Khan Patti	28 73	152	157	1118	565	553	131	103	37	43	0	0	183	62	260	113	40	2	72	30
0418	Jagdishpur	13 76	0	0	0	0	0	0	0	0	0	0	0	0	0	0	0	0	0	0	0
0419	Kurra Patti	28 33	135	140	1010	524	486	131	111	32	30	0	0	246	105	205	16	149	13	2	1
Summary for 'Nyay Panchayat' = 0025 (15 detail records)																					
Sum		1180 52	1865	1942	14106	7324	6782	1559	1394	1545	1512	0	0	3272	1124	3332	642	2535	407	339	145

1	2	23	24	25	26	27	28	29	30	31	32	33	34	35	36	37	38	39	40	41	42
0404	Derapur	0	0	0	0	0	0	3	0	0	0	7	0	5	0	13	0	4	84	169	140
Summary for 'Nyay Panchayat' = 0024 (22 detail records)																					
Sum		89	12	0	1	86	3	266	48	87	14	207	18	106	2	251	12	73	800	5948	8774
0025	**Hardipur**	**Nyay Panchayat / न्याय पचायत**																			
0405	Palhamau Khurd	0	0	0	0	8	0	0	0	4	0	3	0	0	0	21	3	0	0	437	702
0406	Parsani	0	0	0	0	1	0	0	0	1	0	12	1	2	0	19	0	0	0	337	418
0407	Milkopur	0	0	0	0	0	0	0	0	0	0	0	0	1	0	10	0	16	53	205	383
0408	Jamalpur	0	0	0	0	0	0	1	0	0	0	2	0	1	0	4	0	0	0	260	460
0409	Shikarpur	0	0	0	0	0	0	0	0	0	0	1	0	0	0	8	0	0	0	386	587
0410	Gopalpur	0	0	0	0	0	0	0	0	0	0	0	0	0	0	1	0	0	0	5	5
0411	Ladlepur	0	0	0	0	5	0	0	0	0	0	0	0	3	0	8	0	0	7	464	660
0412	Nadiyapara	0	0	0	0	0	0	1	0	0	0	5	0	0	0	11	0	93	144	353	534
0413	Nakrojpur	0	0	0	0	0	0	4	0	0	0	0	0	0	0	5	0	0	30	109	142
0414	Harbatpur	0	0	0	0	0	0	0	0	0	0	0	0	0	0	0	0	0	0	5	5
0415	Piyrepur	0	0	0	0	0	0	0	0	0	0	0	0	0	0	12	0	0	0	239	377
0416	Hardipur	0	0	0	0	0	0	13	0	0	0	21	0	7	0	61	3	0	0	459	723
0417	Khan Patti	2	0	0	0	1	0	79	69	0	1	9	3	13	5	44	3	14	27	291	413
0418	Jagdishpur	0	0	0	0	0	0	0	0	0	0	0	0	0	0	0	0	0	0	0	0
0419	Kurra Patti	0	0	0	0	0	0	0	0	45	1	6	1	0	0	3	0	0	0	319	470
Summary for 'Nyay Panchayat' = 0025 (15 detail records)																					
Sum		2	0	0	0	15	0	98	69	50	2	59	5	27	5	207	9	123	261	3869	5879

1	2	3	4	5	6	7	8	9	10	11	12	13	14	15	16	17	18	19	20	21	22
0026	**Padumpur**	**Nyay Panchayat / न्याय पंचायत**																			
0420	Dera Yusuf	23 07	55	56	564	285	279	69	76	15	17	0	0	190	132	124	1	56	1	0	0
0421	Madawibibı	23.88	16	16	80	47	33	16	7	27	16	0	0	2	0	25	3	2	0	14	3
0422	Jamin Abdul Quadı	4.05	1	1	6	3	3	2	1	0	0	0	0	1	2	1	0	0	0	0	0
0423	Tamarashapur	16 59	53	56	417	222	195	51	48	47	36	0	0	62	9	93	0	65	0	0	0
0424	Numajgah	10.93	58	60	399	202	197	27	28	19	24	0	0	51	12	106	47	29	2	46	16
0425	Rampura	23 88	37	38	347	189	158	40	35	6	3	0	0	89	48	79	0	40	0	4	0
0426	Maınipur	43 71	78	81	506	269	237	51	50	15	13	0	0	165	66	122	17	99	16	7	0
0427	Arazi Maınıpura	3.64	7	8	45	20	25	4	4	20	25	0	0	16	9	11	0	8	0	0	0
0428	Fagupur Khas	12.16	0	0	0	0	0	0	0	0	0	0	0	0	0	0	0	0	0	0	0
0429	Fagupur Nisf	1 62	0	0	0	0	0	0	0	0	0	0	0	0	0	0	0	0	0	0	0
0430	Arajı Padumpur I	4.86	4	4	19	13	6	2	1	0	0	0	0	9	1	5	0	5	0	0	0
0431	Araji Padumpur II	2 83	1	1	10	8	2	1	0	8	2	0	0	5	0	2	0	1	0	0	0
0432	Deo Chandpur	8.69	30	31	231	134	97	24	18	0	0	0	0	74	12	59	3	18	1	40	2
0433	Padumpur Khas	28.33	97	99	685	366	319	85	73	69	63	0	0	192	89	163	34	78	9	47	22
0434	Chak Hata	8.50	10	11	53	27	26	1	2	0	0	0	0	12	1	20	4	13	1	7	3
0435	Gopalpur	27.11	29	30	254	136	118	32	37	36	36	0	0	77	30	60	4	26	0	3	2
0436	Chitarsari	13 36	0	0	0	0	0	0	0	0	0	0	0	0	0	0	0	0	0	0	0
0437	Dhannupur	20.24	74	76	514	262	252	62	62	187	188	0	0	110	30	67	6	36	4	21	1
0438	Besahoopur	9 31	0	0	0	0	0	0	0	0	0	0	0	0	0	0	0	0	0	0	0
0439	Sultanpur Hai	52.61	18	20	106	54	52	10	15	32	35	0	0	23	4	26	3	5	0	14	3
0440	Kutubpur	31 97	67	69	420	240	180	50	38	106	77	0	0	69	11	103	3	62	0	20	3

1	2	23	24	25	26	27	28	29	30	31	32	33	34	35	36	37	38	39	40	41	42
0026	**Padumpur Nyay Panchayat / न्याय पंचायत**																				
0420	Dera Yusuf	0	0	0	0	0	0	20	0	11	0	15	0	0	0	22	0	0	0	161	278
0421	Madawibibi	0	0	0	0	8	0	0	0	0	0	1	0	0	0	0	0	0	0	22	30
0422	Jamin Abdul Quadir	0	0	0	0	0	0	0	0	0	0	0	0	1	0	0	0	0	0	2	3
0423	Tamarashapur	0	0	0	0	0	0	0	0	0	0	0	0	0	0	28	0	0	0	129	195
0424	Numajgah	0	0	0	0	1	4	0	0	0	0	1	0	0	0	29	25	0	0	96	150
0425	Rampura	1	0	0	0	0	0	1	0	0	0	29	0	0	0	4	0	0	8	110	150
0426	Mainipur	0	0	0	0	0	0	0	0	0	0	1	0	11	0	4	1	1	6	146	214
0427	Arazi Mainipura	0	0	0	0	0	0	0	0	0	0	0	0	0	0	3	0	0	0	9	25
0428	Fagupur Khas	0	0	0	0	0	0	0	0	0	0	0	0	0	0	0	0	0	0	0	0
0429	Fagupur Nisf	0	0	0	0	0	0	0	0	0	0	0	0	0	0	0	0	0	0	0	0
0430	Araji Padumpur I	0	0	0	0	0	0	0	0	0	0	0	0	0	0	0	0	0	0	8	6
0431	Araji Padumpur II	0	0	0	0	0	0	0	0	0	0	1	0	0	0	0	0	0	0	6	2
0432	Deo Chandpur	0	0	0	0	0	0	0	0	0	0	0	0	0	0	1	0	0	0	75	94
0433	Padumpur Khas	0	0	0	0	1	2	3	1	0	0	17	0	0	0	17	0	0	0	203	285
0434	Chak Hata	0	0	0	0	0	0	0	0	0	0	0	0	0	0	0	0	0	0	7	22
0435	Gopalpur	0	0	0	0	0	0	6	0	0	0	1	0	0	0	24	2	0	0	76	114
0436	Chitarsari	0	0	0	0	0	0	0	0	0	0	0	0	0	0	0	0	0	0	0	0
0437	Dhannupur	0	0	1	0	0	0	0	0	0	0	3	0	0	0	6	1	0	0	195	246
0438	Besahoopur	0	0	0	0	0	0	0	0	0	0	0	0	0	0	0	0	0	0	0	0
0439	Sultanpur Hai	0	0	0	0	0	0	0	0	0	0	1	0	5	0	1	0	0	0	28	49
0440	Kutubpur	0	0	0	0	0	0	0	0	0	0	7	0	9	0	5	0	0	0	137	177

1	2	3	4	5	6	7	8	9	10	11	12	13	14	15	16	17	18	19	20	21	22
0441	Bagmia	10 93	58	60	428	231	197	58	55	50	28	0	0	84	116	113	1	49	1	39	0
0442	Haiderpur	27 75	124	128	963	504	459	102	90	36	31	0	0	251	103	141	7	15	0	70	4
0443	Jagadishpur Akabar	49 78	109	111	715	374	341	81	81	115	116	0	0	160	47	161	0	142	0	2	0
0444	Khanpur Akabar	46 54	96	99	579	294	285	59	78	187	200	0	0	45	9	168	117	138	50	13	53
0445	Shah Daudpur urf	140 03	209	213	1491	778	713	135	124	203	192	0	0	361	164	357	17	235	3	84	7
0446	Parsottam urf Pande	35 21	110	114	802	442	360	127	105	155	128	0	0	174	9	193	24	138	13	35	10
0447	Adampur Akabar	29 95	71	76	759	369	390	84	86	76	71	0	0	195	176	167	42	120	32	36	0
Summary for 'Nyay Panchayat' = 0026 (28 detail records)																					
Sum		711 53	1412	1458	10393	5469	4924	1173	1114	1409	1301	0	0	2417	1080	2366	333	1380	133	502	129

1	2	23	24	25	26	27	28	29	30	31	32	33	34	35	36	37	38	39	40	41	42
0441	Bagmia	2	0	0	0	1	0	1	0	0	0	16	0	3	0	2	0	0	2	118	194
0442	Haiderpur	0	0	0	0	6	0	0	0	2	0	30	1	3	0	15	2	0	0	363	452
0443	Jagadishpur Akabar	0	0	0	0	0	0	1	0	3	0	2	0	1	0	10	0	0	0	213	341
0444	Khanpur Akabar	0	0	0	0	0	0	0	0	17	14	0	0	0	0	0	0	0	0	126	168
0445	Shah Daudpur urf Kakor Gahan	2	0	0	0	5	4	7	3	0	0	3	0	5	0	16	0	0	0	421	696
0446	Parsottam urf Pandeypur	0	0	0	0	0	0	0	0	0	0	6	1	0	0	14	0	0	0	249	336
0447	Adampur Akabar	0	0	0	0	0	10	1	0	0	0	2	0	1	0	7	0	0	0	202	348
Summary for 'Nyay Panchayat' = 0026 (28 detail records)																					
Sum		5	0	1	0	22	20	40	4	33	14	136	2	39	0	208	31	1	16	3102	4575

1	2	3	4	5	6	7	8	9	10	11	12	13	14	15	16	17	18	19	20	21	22
0027	**Dalhanpur**	**Nyay Panchayat** / न्याय पचायत																			
0448	Jangipur Kalan	252 53	201	207	1489	761	728	189	168	47	47	0	0	297	76	354	8	249	2	15	4
0449	Garaila	55 85	121	124	887	458	429	96	81	133	108	0	0	236	95	204	64	137	12	35	51
0450	Chak Hazi Bux	49 09	55	56	471	241	230	53	49	0	0	0	0	83	21	111	113	111	113	0	0
0451	Zasopur	129 91	155	159	724	364	360	78	87	210	215	0	0	219	68	170	34	106	26	29	6
0452	Chak Lakshiman D	11 33	20	21	130	84	46	16	7	0	0	0	0	44	4	43	13	43	13	0	0
0453	Dalhanpur	84 58	103	106	747	377	370	94	81	64	64	0	0	166	52	150	17	91	1	4	1
0454	Mahagawan	67 99	17	18	149	84	65	25	19	63	49	0	0	35	2	27	0	0	0	18	0
0455	Ahamadpur	29 95	20	22	174	77	97	20	29	12	15	0	0	31	12	38	30	34	0	0	30
0456	Sultanpur	6 07	2	2	6	3	3	0	0	0	0	0	0	1	0	2	0	2	0	0	0
0457	Gosaipur	74 06	58	59	303	147	156	34	46	40	34	0	0	28	7	61	0	53	0	0	0
0458	Sultanpur Gaur	85 39	85	89	851	431	420	94	101	115	135	0	0	207	51	190	5	175	1	0	4
0459	Kothawar	178 07	208	215	1486	793	693	187	175	278	285	0	0	273	48	413	34	308	23	14	8
0460	Arazi Siddikipur	2 02	1	1	9	5	4	1	0	0	0	0	0	3	2	1	0	1	0	0	0
0461	Payagpur	38.45	80	81	389	211	178	43	41	148	126	0	0	114	24	125	10	53	10	0	0
0462	Saidpur Namaksar	4 86	0	0	0	0	0	0	0	0	0	0	0	0	0	0	0	0	0	0	0
0463	Mangadpur	70 42	92	98	783	406	377	105	88	182	171	0	0	164	34	201	3	137	0	50	2
0464	Sadi Patti	20.24	25	26	322	164	158	34	39	11	12	0	0	100	32	82	3	60	1	16	2
0465	Rajjipur	22 26	7	8	63	36	27	9	7	35	25	0	0	14	1	17	0	8	0	3	0
0466	Chak Jamalpur	2 02	0	0	0	0	0	0	0	0	0	0	0	0	0	0	0	0	0	0	0
0467	Saidpur Ganaur	250 91	286	301	2264	1151	1113	302	318	116	135	0	0	416	84	510	141	446	131	15	10
0468	Zafarpur	78 51	91	94	778	405	373	107	108	4	6	0	0	157	3	179	1	175	1	0	0

1	2	23	24	25	26	27	28	29	30	31	32	33	34	35	36	37	38	39	40	41	42
0027	**Dalhanpur Nyay Panchayat / न्याय पचायत**																				
0448	Jangipur Kalan	0	0	0	0	4	0	17	0	5	0	12	1	3	0	49	1	0	12	407	708
0449	Garaila	1	0	0	0	1	0	1	0	1	0	2	0	7	0	19	1	0	54	254	311
0450	Chak Hazi Bux	0	0	0	0	0	0	0	0	0	0	0	0	0	0	0	0	0	0	130	117
0451	Zasopur	3	0	0	0	0	0	3	0	5	0	6	0	1	0	17	2	0	12	194	314
0452	Chak Lakshiman Das	0	0	0	0	0	0	0	0	0	0	0	0	0	0	0	0	0	0	41	33
0453	Dalhanpur	0	0	0	0	13	1	0	0	1	0	7	0	0	0	34	14	10	10	217	343
0454	Mahagawan	0	0	0	0	0	0	0	0	2	0	1	0	0	0	6	0	0	0	57	65
0455	Ahamadpur	0	0	0	0	0	0	1	0	1	0	2	0	0	0	0	0	0	0	39	67
0456	Sultanpur	0	0	0	0	0	0	0	0	0	0	0	0	0	0	0	0	0	3	1	0
0457	Gosaipur	0	0	0	0	0	0	2	0	0	0	3	0	0	0	3	0	0	79	86	77
0458	Sultanpur Gaur	0	0	0	0	2	0	1	0	0	0	1	0	0	0	11	0	0	58	241	357
0459	Kothawar	1	0	0	0	1	0	11	1	0	0	13	1	9	0	56	1	0	0	380	659
0460	Arazi Siddikipur	0	0	0	0	0	0	0	0	0	0	0	0	0	0	0	0	0	0	4	4
0461	Payagpur	0	0	0	0	0	0	1	0	0	0	7	0	0	0	64	0	0	0	86	168
0462	Saidpur Namaksar	0	0	0	0	0	0	0	0	0	0	0	0	0	0	0	0	0	0	0	0
0463	Mangadpur	0	0	0	0	1	0	2	0	0	0	5	0	0	0	6	1	0	0	205	374
0464	Sadi Patti	0	0	0	0	0	0	1	0	0	0	0	0	0	0	5	0	0	0	82	155
0465	Rajjipur	2	0	0	0	1	0	0	0	0	0	1	0	1	0	1	0	0	0	19	27
0466	Chak Jamalpur	0	0	0	0	0	0	0	0	0	0	0	0	0	0	0	0	0	0	0	0
0467	Saidpur Ganaur	1	0	0	0	0	0	4	0	0	0	20	0	1	0	23	0	0	39	641	933
0468	Zafarpur	0	0	0	0	0	0	0	0	0	0	0	0	0	0	4	0	0	0	226	372

1	2	3	4	5	6	7	8	9	10	11	12	13	14	15	16	17	18	19	20	21	22
0469	Siddikpur	271 15	444	457	2556	1425	1131	302	282	256	223	0	0	754	198	759	140	304	92	23	9
Summary for 'Nyay Panchayat' = 0027 (22 detail records)																					
Sum		1785 66	2071	2144	14581	7623	6958	1789	1726	1714	1650	0	0	3342	814	3637	616	2493	426	222	127
0028	**Bhakura**	**Nyay Panchayat / न्याय पचायत**																			
0470	Atarahi	327 81	186	193	1531	735	796	182	184	211	236	0	0	371	160	359	25	322	13	12	8
0471	Zamuhai	545 94	549	573	3429	1655	1774	377	395	222	266	0	0	721	162	702	85	520	12	68	66
0472	Chakawa	102 39	179	185	907	473	434	100	82	43	40	0	0	198	41	218	10	176	8	17	0
0473	Bhakura	507 90	421	438	3089	1531	1558	339	352	282	284	0	0	801	388	671	44	486	32	50	3
0474	Samaspur	84 18	106	110	817	410	407	99	93	116	131	0	0	170	44	172	85	157	84	6	0
0475	Satahara	75 68	74	76	439	221	218	54	45	0	0	0	0	94	10	89	0	73	0	4	0
0476	Jangipur Khurd	259 41	291	307	2080	1015	1065	205	206	361	392	0	0	424	90	498	142	322	47	98	95
0477	Janapur	25 50	57	60	455	224	231	55	51	95	95	0	0	128	39	98	1	86	1	0	0
0478	Adgalpur	33 99	0	0	0	0	0	0	0	0	0	0	0	0	0	0	0	0	0	0	0
0479	Kishunpur	27 52	31	34	219	119	100	19	23	55	46	0	0	83	23	59	50	46	36	4	13
0480	Lohata	91 46	68	73	513	250	263	49	40	85	100	0	0	138	52	114	69	92	7	0	56
Summary for 'Nyay Panchayat' = 0028 (11 detail records)																					
Sum		2081 78	1962	2049	13479	6633	6846	1479	1471	1470	1590	0	0	3128	1009	2980	511	2280	240	259	241

1	2	23	24	25	26	27	28	29	30	31	32	33	34	35	36	37	38	39	40	41	42
0469	Siddikpur	1	1	3	1	4	5	200	28	3	0	47	1	18	0	156	3	1	25	665	966
Summary for 'Nyay Panchayat' = 0027 (22 detail records)																					
Sum		9	1	3	1	27	6	244	29	18	0	127	3	40	0	454	23	11	292	3975	6050
0028	**Bhakura**	**Nyay Panchayat / न्याय पंचायत**																			
0470	Atarahi	0	0	0	0	0	0	1	0	2	0	3	0	2	0	17	4	0	1	376	770
0471	Zamuhai	0	0	0	0	7	3	18	0	1	0	15	2	17	0	56	2	0	4	953	1685
0472	Chakawa	0	0	0	0	1	0	7	0	11	1	2	0	0	0	4	1	0	28	255	396
0473	Bhakura	0	0	0	0	5	1	9	0	27	3	18	0	2	0	74	5	0	0	860	1514
0474	Samaspur	0	0	0	0	2	1	0	0	0	0	0	0	0	0	7	0	0	1	238	321
0475	Satahara	0	0	0	0	0	0	1	0	0	0	3	0	0	0	8	0	0	51	132	167
0476	Jangipur Khurd	0	0	0	0	0	0	2	0	10	0	7	0	1	0	58	0	34	148	483	775
0477	Janapur	0	0	0	0	0	0	0	0	0	0	4	0	1	0	7	0	0	144	126	86
0478	Adgalpur	0	0	0	0	0	0	0	0	0	0	0	0	0	0	0	0	0	0	0	0
0479	Kishunpur	0	0	0	0	0	0	1	0	0	0	4	0	0	0	4	1	0	2	60	48
0480	Lohata	0	0	0	0	0	4	0	0	1	0	8	0	1	0	12	2	0	0	136	194
Summary for 'Nyay Panchayat' = 0028 (11 detail records)																					
Sum		0	0	0	0	15	9	39	0	52	4	64	2	24	0	247	15	34	379	3619	5956

1	2	3	4	5	6	7	8	9	10	11	12	13	14	15	16	17	18	19	20	21	22
0029	Kafarpur	Nyay Panchayat / न्याय पंचायत																			
0481	Kafarpur	153 38	196	204	1360	699	661	175	146	84	99	0	0	279	111	322	24	275	5	7	0
0482	Mırcha	48 97	51	54	291	139	152	37	40	67	70	0	0	52	3	50	5	31	1	6	1
0483	Chandı Gahana	209 23	60	64	512	265	247	49	49	107	114	0	0	162	63	103	30	59	10	29	19
0484	Ara	935 26	528	549	3603	1791	1812	392	399	157	192	0	0	778	248	792	62	586	39	141	10
0485	Daridih	135 98	58	60	363	155	208	39	53	2	3	0	0	48	1	66	0	33	0	32	0
0486	Kisunpur	50 99	93	96	662	323	339	69	69	34	39	0	0	159	21	158	0	144	0	1	0
0487	Abdullapur	42 90	69	71	464	245	219	60	42	99	96	0	0	65	0	116	0	116	0	0	0
0488	Dudaura	265 48	223	233	1498	731	767	160	183	227	234	0	0	289	66	314	10	271	3	18	1
0489	Patahana	492 94	506	528	3344	1675	1669	427	380	416	444	0	0	685	175	719	209	572	149	13	13
0490	Paıgıpur	50 59	28	30	247	118	129	26	34	80	81	0	0	49	10	41	3	39	3	1	0
0491	Aurahı	78 11	103	115	756	371	385	107	107	165	175	0	0	124	37	168	107	47	19	53	75
0492	Gırdharpur	71 63	79	83	570	318	252	56	38	5	4	0	0	68	43	175	24	175	24	0	0
0493	Ghanghanawa	44 52	89	94	630	328	302	85	83	137	146	0	0	72	0	146	6	94	4	40	2
0494	Zamin Pakarı	36.42	89	95	718	365	353	88	89	0	0	0	0	156	14	177	50	172	50	0	0
0495	Kohada	171 19	224	238	1699	904	795	199	189	482	444	0	0	355	96	325	150	285	123	20	27
0496	Padumpur	11 33	6	6	39	18	21	6	4	0	0	0	0	3	1	10	0	8	0	2	0
0497	Kadipur	42.49	7	7	65	33	32	12	8	8	6	0	0	12	0	16	9	8	4	8	5
0498	Lakhamı Pattı	18 21	57	61	437	212	225	45	61	0	0	0	0	70	23	113	1	62	0	51	1
0499	Trilochanpur	20.64	91	95	675	352	323	85	82	205	195	0	0	103	9	169	0	93	0	74	0
0500	Bishambhara urf Za	80 54	99	103	712	371	341	111	74	153	135	0	0	127	29	163	25	92	3	50	22
0501	Ramdaspur	45 33	12	12	125	65	60	17	11	0	0	0	0	41	18	26	0	21	0	0	0

1	2	23	24	25	26	27	28	29	30	31	32	33	34	35	36	37	38	39	40	41	42
0029	**Kafarpur Nyay Panchayat / न्याय पंचायत**																				
0481	Kafarpur	0	0	0	0	0	19	1	0	1	0	16	0	0	0	22	0	0	31	377	606
0482	Mircha	0	0	0	0	0	0	2	3	1	0	2	0	2	0	6	0	1	36	88	111
0483	Chandi Gahana	1	0	0	0	1	1	0	0	1	0	0	0	2	0	10	0	18	29	144	188
0484	Ara	0	0	0	0	11	8	7	0	3	0	16	5	2	0	26	0	1	70	998	1680
0485	Daridih	0	0	0	0	0	0	0	0	0	0	0	0	0	0	1	0	0	0	89	208
0486	Kisunpur	0	0	0	0	0	0	10	0	0	0	2	0	0	0	1	0	0	49	165	290
0487	Abdullapur	0	0	0	0	0	0	0	0	0	0	0	0	0	0	0	0	0	39	129	180
0488	Dudaura	7	1	0	0	2	4	2	0	0	0	6	1	0	0	8	0	5	234	412	523
0489	Patahana	3	0	0	0	16	22	22	21	2	0	30	1	10	0	51	3	5	300	951	1160
0490	Paigipur	0	0	0	0	0	0	0	0	0	0	0	0	0	0	1	0	1	0	76	126
0491	Aurahi	4	0	0	0	8	11	6	0	15	0	9	1	7	0	19	1	0	0	203	278
0492	Girdharpur	0	0	0	0	0	0	0	0	0	0	0	0	0	0	0	0	0	57	143	171
0493	Ghanghanawa	0	0	0	0	1	0	3	0	0	0	6	0	1	0	1	0	3	124	179	172
0494	Zamin Pakari	0	0	0	0	0	0	0	0	0	0	0	0	0	0	5	0	0	1	188	302
0495	Kohada	1	0	0	0	0	0	0	0	1	0	1	0	0	0	17	0	0	5	579	640
0496	Padumpur	0	0	0	0	0	0	0	0	0	0	0	0	0	0	0	0	0	0	8	21
0497	Kadipur	0	0	0	0	0	0	0	0	0	0	0	0	0	0	0	0	0	0	17	23
0498	Lakhami Patti	0	0	0	0	0	0	0	0	0	0	0	0	0	0	0	0	0	0	99	224
0499	Trilochanpur	0	0	0	0	0	0	1	0	0	0	0	0	0	0	1	0	0	0	183	323
0500	Bishambhara urf Zamunipur	0	0	0	0	0	0	2	0	0	0	9	0	1	0	9	0	0	0	208	316
0501	Ramdaspur	0	0	0	0	0	0	0	0	0	0	2	0	1	0	2	0	0	0	39	60

1	2	3	4	5	6	7	8	9	10	11	12	13	14	15	16	17	18	19	20	21	22
Summary for 'Nyay Panchayat' = 0029 (21 detail records)																					
Sum		3006 13	2668	2798	18770	9478	9292	2245	2141	2428	2477	0	0	3697	968	4169	715	3183	437	546	176
0030	**Pachewara**	**Nyay Panchayat / न्याय पंचायत**																			
0502	Saloni Mahimapur	186 16	126	130	1008	521	487	125	125	70	58	0	0	252	60	223	3	200	2	5	0
0503	Parapatti	42 09	99	106	741	364	377	69	93	138	131	0	0	157	40	176	2	170	2	0	0
0504	Premapur	101 58	197	206	1381	703	678	181	145	150	157	0	0	258	79	286	5	196	2	18	2
0505	Maharoopur	93 08	73	75	482	249	233	64	57	7	11	0	0	82	21	110	0	88	0	3	0
0506	Dharmasari	67 58	103	107	560	281	279	71	60	138	157	0	0	126	48	123	3	38	0	57	1
0507	Tiary	151 76	115	119	692	328	364	91	78	6	8	0	0	188	80	126	10	82	0	0	2
0508	Zulha	12 95	142	150	993	487	506	138	115	216	230	0	0	184	50	196	39	144	10	15	24
0509	Samodhipur	56.25	106	114	795	381	414	62	64	18	24	0	0	184	58	170	155	102	138	31	0
0510	Bhirapur	71 23	42	48	273	141	132	33	32	141	132	0	0	37	5	77	77	35	9	38	68
0511	Pachewara	99 56	108	113	770	389	381	71	69	120	107	0	0	169	43	183	39	77	16	75	23
0512	Jhasepur	53.02	84	89	573	265	308	66	51	28	37	0	0	53	14	129	170	95	95	33	75
0513	Shekhawalia	41 28	56	58	394	208	186	41	33	0	0	0	0	114	21	86	13	64	8	1	1
0514	Chaukidhar Sand	198 71	187	194	1104	539	565	117	107	363	384	0	0	257	73	221	30	203	26	2	3
Summary for 'Nyay Panchayat' = 0030 (13 detail records)																					
Sum		1175 25	1438	1509	9766	4856	4910	1129	1029	1395	1436	0	0	2061	592	2106	546	1494	308	278	199
Summary for 'Tahsil' = 0040 (189 detail records)																					
Sum		18460 17	22194	23094	161374	82033	79341	18506	17655	16746	16866	1	1	35728	9930	36624	7025	26647	4312	3818	2030
Summary for 'CD Block' = 0040 (189 detail records)																					
Sum		18460 17	22194	23094	161374	82033	79341	18506	17655	16746	16866	1	1	35728	9930	36624	7025	26647	4312	3818	2030

1	2	23	24	25	26	27	28	29	30	31	32	33	34	35	36	37	38	39	40	41	42
Summary for 'Nyay Panchayat' = 0029 (21 detail records)																					
Sum		16	1	0	0	39	65	56	24	24	0	99	8	26	0	180	4	34	975	5275	7602
0030	**Pachewara**	**Nyay Panchayat / न्याय पचायत**																			
0502	Saloni Mahimapur	0	0	0	0	0	0	0	0	1	0	3	0	3	0	11	1	0	0	298	484
0503	Parapatti	1	0	0	0	0	0	1	0	0	0	1	0	0	0	3	0	0	77	188	298
0504	Premapur	1	0	0	0	0	0	3	0	8	0	7	0	21	0	32	1	0	0	417	673
0505	Maharoopur	2	0	0	0	0	0	0	0	0	0	4	0	0	0	13	0	0	0	139	233
0506	Dharmasari	0	0	0	0	8	0	1	0	0	0	0	0	1	0	18	2	0	0	158	276
0507	Tiary	0	0	0	0	0	0	11	8	0	0	1	0	8	0	24	0	0	14	202	340
0508	Zulha	0	0	0	0	8	0	5	2	0	0	4	0	2	0	18	3	0	83	291	384
0509	Samodhipur	0	0	15	0	0	0	4	11	1	0	9	6	1	0	7	0	0	0	211	259
0510	Bhirapur	0	0	0	0	0	0	0	0	0	0	0	0	0	0	4	0	0	0	64	55
0511	Pachewara	2	0	0	0	0	0	1	0	1	0	1	0	0	0	26	0	0	0	206	342
0512	Jhasepur	0	0	0	0	0	0	0	0	0	0	0	0	0	0	1	0	0	0	136	138
0513	Shekhawalia	0	0	0	0	0	0	2	2	2	0	3	0	1	0	13	2	9	63	113	110
0514	Chaukidhar Sand	1	0	0	0	0	0	3	0	0	0	5	0	1	0	6	1	0	151	318	384
Summary for 'Nyay Panchayat' = 0030 (13 detail records)																					
Sum		7	0	15	0	16	0	31	23	13	0	38	6	38	0	176	10	9	388	2741	3976
Summary for 'Tahsil' = 0040 (189 detail records)																					
Sum		191	17	30	15	296	147	938	233	312	38	1514	100	419	6	2459	127	454	5371	44955	66945
Summary for 'CD Block' = 0040 (189 detail records)																					
Sum		191	17	30	15	296	147	938	233	312	38	1514	100	419	6	2459	127	454	5371	44955	66945

VIKAS KHAND BADLAPUR

(TAHSIL BADLAPUR)

DISTRICT JAUNPUR

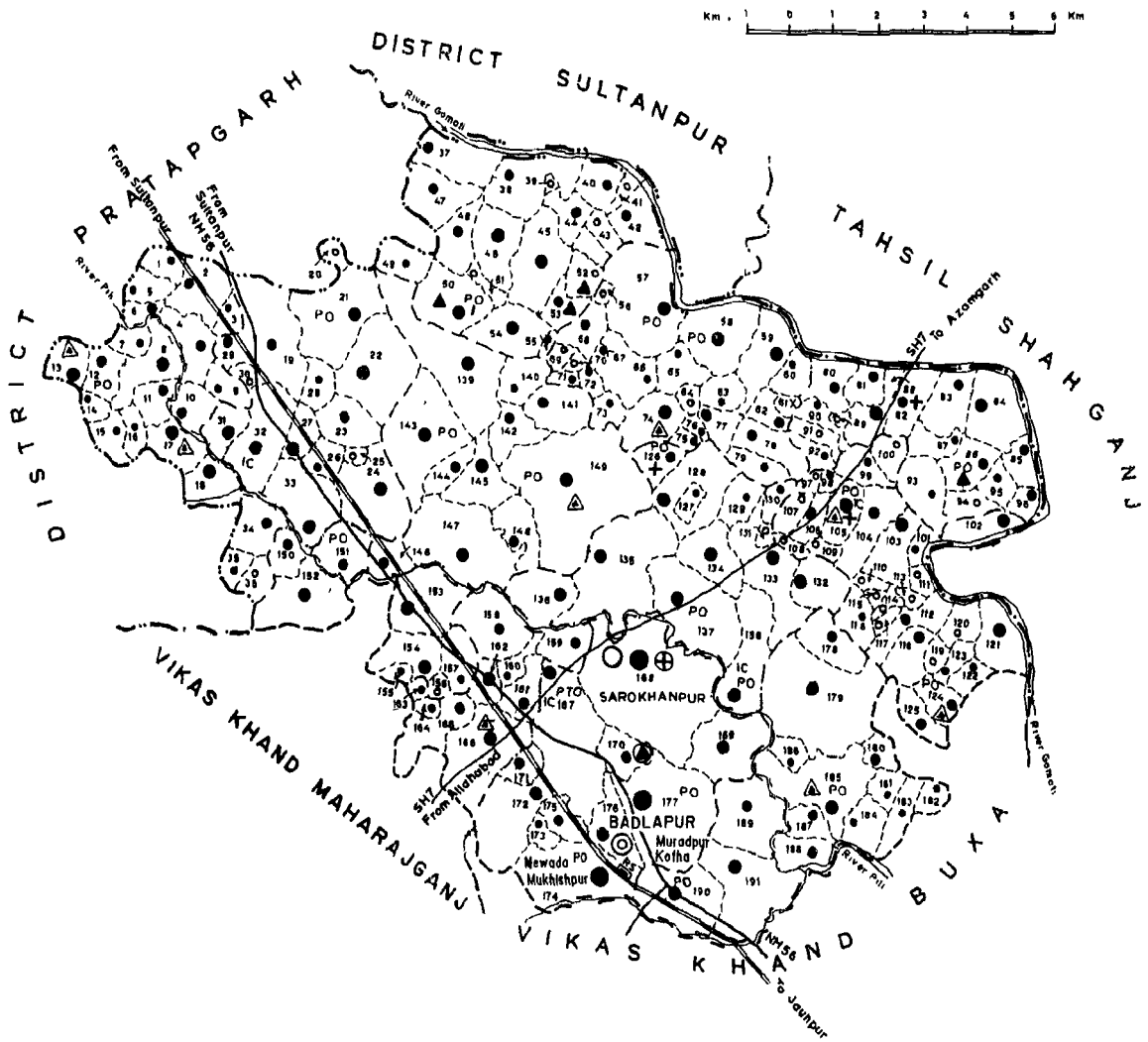

BOUNDARY , DISTRICT, TAHSIL	
" VIKAS KHAND, NYAYA PANCHAYAT	
" VILLAGE WITH LOCATION CODE NUMBER	82
HEADQUARTERS TAHSIL, VIKAS KHAND	
VILLAGES WITH POPULATION SIZE BELOW 200, 200–499, 500–999, 1000–4999, 5000 & ABOVE	
UNINHABITED VILLAGES WITH LOCATION CODE NUMBER	X61
NATIONAL HIGHWAY	NH56
STATE HIGHWAY	SH7
IMPORTANT METALLED ROAD	
RAILWAY LINE WITH STATION, BROAD GAUGE	
RIVER AND STREAM	
POST OFFICE/TELEGRAPH OFFICE	PO/TO
HIGH SCHOOL, INTER COLLEGE	S , IC
HOSPITAL, PRIMARY HEALTH CENTRE, DISPENSARY	
MATERNITY AND CHILD WELFARE CENTRE	
IMPORTANT VILLAGE MARKET/HAT...	

TAHSIL BADLAPUR

(NEWLY CREATED)

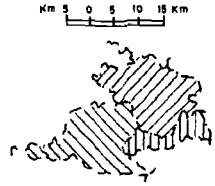

BOUNDARY, DISTRICT

" TAHSIL

AREA GAINED FROM TAHSIL SHAHGANJ

AREA GAINED FROM TAHSIL MACHHLISHAHR

AREA GAINED FROM TAHSIL JAUNPUR.

BASED UPON SURVEY OF INDIA MAP WITH THE PERMISSION OF THE SURVEYOR GENERAL OF INDIA.

© GOVERNMENT OF INDIA COPYRIGHT, 1996

1	2	3	4	5	6	7	8	9	10	11	12	13	14	15	16	17	18	19	20	21	22
0050	**Badlapur**	CD Block / सा. वि. खण्ड																			
														तहसील / Tahsil				**Badlapur**			**0020**
0001	**keotali Kalan**	Nyay Panchayat / न्याय पंचायत																			
0001	Kumar Patti	33 99	35	40	318	165	153	29	30	40	37	0	0	93	24	73	0	45	0	24	0
0002	Kewatli Kalan	133 96	91	103	801	420	381	85	74	103	77	0	0	216	59	198	4	172	2	13	2
0003	Karampur	58 68	36	49	305	165	140	37	22	21	18	0	0	63	12	71	1	71	1	0	0
0004	Bhula	112 91	94	139	956	471	485	104	97	85	75	0	0	266	102	215	45	150	7	40	38
0005	Bodhi Patti	64 35	37	42	241	116	125	20	35	65	77	0	0	43	12	53	0	53	0	0	0
0006	Nabhipur	54 23	56	89	722	353	369	69	65	25	34	0	0	227	78	146	13	119	7	5	4
0007	Ekdala	50 99	34	44	321	147	174	38	34	12	15	0	0	82	48	64	8	54	4	2	4
0008	Dehura	131 12	155	188	1464	730	734	172	168	52	47	0	0	405	86	311	105	255	90	18	12
0009	Raghunathpur	63 54	56	60	431	220	211	54	34	47	34	0	0	135	69	90	6	51	1	7	4
0010	Dayalpur	78 51	72	105	693	340	353	79	77	44	32	0	0	157	61	142	10	63	8	37	2
0011	Kewatli Khurd	95 15	74	109	599	298	301	73	49	103	94	0	0	158	64	146	1	135	1	2	0
0012	Nidurpur	82 96	79	96	704	333	371	79	72	71	71	0	0	172	95	141	57	99	52	1	0
0013	Kudhuwa	76.89	156	189	1105	556	549	100	90	234	217	0	0	250	42	282	165	152	108	45	45
0014	Prau Patti	28.73	44	48	319	157	162	36	31	52	44	0	0	62	22	75	11	21	2	16	4
0015	Kaithora	71 63	45	69	476	224	252	57	50	33	39	0	0	93	31	91	0	55	0	24	0
0016	Bahripur Khurd	30 76	42	47	270	125	145	28	19	39	50	0	0	68	19	51	3	33	2	0	0
0017	Khanpur	101 18	181	294	1725	846	879	182	208	239	262	0	0	478	254	380	75	194	41	6	0
0018	Ahopur	115 74	120	164	1022	526	496	152	108	187	170	0	0	235	81	213	14	182	8	0	3
Summary for 'Nyay Panchayat' = 0001 (18 detail records)																					
Sum		1385 32	1407	1875	12472	6192	6280	1394	1263	1452	1393	0	0	3203	1159	2742	518	1904	334	240	118

1	2	23	24	25	26	27	28	29	30	31	32	33	34	35	36	37	38	39	40	41	42
0050	**Badlapur**	**CD Block / सा. वि. खण्ड**																			
														तहसील / Tahsil				**Badlapur**			**0020**
0001	**keotali Kalan**	**Nyay Panchayat / न्याय पंचायत**																			
0001	Kumar Patti	0	0	0	0	0	0	0	0	0	0	0	0	0	0	4	0	0	0	92	153
0002	Kewathi Kalan	0	0	0	0	0	0	0	0	0	0	0	0	2	0	11	0	0	0	222	377
0003	Karampur	0	0	0	0	0	0	0	0	0	0	0	0	0	0	0	0	0	0	94	139
0004	Bhula	0	0	0	0	0	0	10	0	1	0	3	0	5	0	6	0	0	0	256	440
0005	Bodhi Patti	0	0	0	0	0	0	0	0	0	0	0	0	0	0	0	0	0	0	63	125
0006	Nabhipur	0	0	0	0	5	0	4	2	0	0	1	0	1	0	11	0	2	30	205	326
0007	Ekdala	0	0	0	0	0	0	0	0	0	0	1	0	2	0	5	0	0	0	83	166
0008	Dehura	0	0	0	0	14	1	5	0	1	0	5	0	3	0	10	2	0	0	419	629
0009	Raghunathpur	0	0	0	0	6	0	5	0	2	0	5	0	7	0	7	1	0	6	130	199
0010	Dayalpur	2	0	0	0	0	0	1	0	3	0	8	0	8	0	20	0	0	2	198	341
0011	Kewathi Khurd	0	0	0	0	0	0	2	0	0	0	0	0	1	0	6	0	0	0	152	300
0012	Nidurpur	0	0	0	0	6	3	7	0	0	0	14	0	0	0	14	2	0	77	192	237
0013	Kudhuwa	6	2	0	0	28	8	17	1	15	0	2	0	0	0	17	1	0	3	274	381
0014	Prau Patti	0	0	0	0	1	0	4	2	0	0	22	1	0	0	11	2	0	0	82	151
0015	Kaithora	1	0	0	0	0	0	0	0	0	0	0	0	0	0	11	0	0	0	133	252
0016	Bahripur Khurd	0	0	0	0	1	1	4	0	0	0	1	0	0	0	12	0	0	16	74	126
0017	Khanpur	4	0	0	0	1	1	49	16	0	0	53	11	20	0	53	6	0	1	466	803
0018	Ahopur	0	0	0	0	0	0	5	0	2	0	10	0	3	0	11	3	0	5	313	477
Summary for 'Nyay Panchayat' = 0001 (18 detail records)																					
Sum		13	2	0	0	62	14	113	21	24	0	125	12	52	0	209	17	2	140	3448	5622

1	2	3	4	5	6	7	8	9	10	11	12	13	14	15	16	17	18	19	20	21	22
0002	**Singramau**	**Nyay Panchayat / न्याय पंचायत**																			
0019	Bachhuar	243 63	83	91	604	301	303	51	67	23	25	0	0	159	32	146	54	146	54	0	0
0020	Nakahara Bhulimde	13 96	15	29	186	91	95	18	16	0	0	0	0	42	25	38	0	36	0	2	0
0021	Nakahara Khandeo	249 30	157	213	1573	820	753	172	138	151	142	0	0	257	46	407	100	369	77	18	23
0022	Baraiya	292 19	172	211	1421	677	744	127	139	164	161	0	0	326	109	315	13	260	4	26	6
0023	Misrauli	123 43	98	126	955	488	467	99	111	81	84	0	0	250	83	234	40	183	36	17	3
0024	Sasrhapur	294 22	181	204	1303	663	640	146	147	149	186	0	0	287	55	307	165	233	144	46	21
0025	Dubauli	15 78	1	1	10	4	6	1	1	0	0	0	0	2	0	0	2	0	2	0	0
0026	Rajnipur	52 21	56	69	466	246	220	53	52	64	64	0	0	125	55	90	47	36	16	26	26
0027	Singaramau	67 18	212	265	1712	931	781	168	171	45	26	0	0	670	280	429	89	64	42	7	1
0028	Turkauli	63 54	33	45	297	144	153	42	30	66	81	0	0	64	18	52	9	39	6	3	3
0029	Hariharpur	44 11	61	73	511	246	265	50	46	48	44	0	0	122	60	105	28	95	28	0	0
0030	Singai Patti	26 31	25	27	183	94	89	13	19	43	35	0	0	33	9	49	2	22	1	20	1
0031	Lachhi Patti	68 80	110	150	1041	570	471	112	84	94	89	0	0	179	83	280	3	139	0	129	3
0032	Singhawal	215 71	308	369	2124	1116	1008	249	205	341	303	0	0	550	202	479	37	259	4	42	25
0033	Kaweli	219 35	177	216	1371	695	676	151	128	239	228	0	0	311	118	305	108	181	29	66	61
0034	Sirkina	113 72	101	113	742	360	382	74	80	8	11	0	0	231	68	180	8	149	2	9	1
0035	Sewapur	44 92	36	53	371	188	183	48	33	55	60	0	0	89	25	65	0	59	0	5	0
0036	Sarai Chandi	43.71	26	31	188	90	98	21	21	3	3	0	0	40	7	31	1	29	1	1	0
Summary for 'Nyay Panchayat' = 0002 (18 detail records)																					
Sum		2192 07	1852	2286	15058	7724	7334	1595	1488	1574	1542	0	0	3737	1275	3512	706	2299	446	417	174

1	2	23	24	25	26	27	28	29	30	31	32	33	34	35	36	37	38	39	40	41	42
0002	**Singramau**	**Nyay Panchayat / न्याय पंचायत**																			
0019	Bachhuar	0	0	0	0	0	0	0	0	0	0	0	0	0	0	0	0	0	0	155	249
0020	Nakahara Bhulimdeo	0	0	0	0	0	0	0	0	0	0	0	0	0	0	0	0	0	0	53	95
0021	Nakahara Khandeo	0	0	0	0	0	0	1	0	1	0	2	0	1	0	15	0	0	22	413	631
0022	Baraiya	2	0	0	0	0	0	6	0	0	0	1	0	2	0	18	3	0	7	362	724
0023	Misrauli	5	0	0	0	0	0	2	0	0	0	6	0	6	0	15	1	1	11	253	416
0024	Sasrhapur	0	0	0	0	0	0	15	0	0	0	0	0	5	0	8	0	0	0	356	475
0025	Dubauli	0	0	0	0	0	0	0	0	0	0	0	0	0	0	0	0	0	0	4	4
0026	Rajnipur	0	0	0	0	1	1	1	0	1	0	9	0	2	0	14	4	0	0	156	173
0027	Singaramau	1	0	2	0	13	1	52	12	1	0	177	24	24	0	88	9	1	5	501	687
0028	Turkauli	2	0	0	0	0	0	2	0	0	0	1	0	1	0	4	0	0	0	92	144
0029	Hariharpur	0	0	0	0	0	0	0	0	0	0	0	0	0	0	10	0	0	0	141	237
0030	Singai Patti	0	0	0	0	0	0	0	0	0	0	0	0	0	0	7	0	0	0	45	87
0031	Lachhi Patti	0	0	0	0	8	0	0	0	0	0	0	0	1	0	3	0	0	29	290	439
0032	Singhawal	1	0	0	0	7	0	44	2	1	0	47	1	3	0	75	5	0	20	637	951
0033	Kaweli	0	0	0	0	7	7	8	0	1	0	7	0	3	0	32	11	0	3	390	565
0034	Sirkina	0	0	0	0	0	0	20	4	0	0	0	0	1	0	1	1	0	199	180	175
0035	Sewapur	0	0	0	0	0	0	0	0	0	0	0	0	0	0	1	0	0	0	123	183
0036	Sarai Chandi	0	0	0	0	0	0	1	0	0	0	0	0	0	0	0	0	1	0	58	97
Summary for 'Nyay Panchayat' = 0002 (18 detail records)																					
Sum		11	0	2	0	36	9	152	18	5	0	250	25	49	0	291	34	3	296	4209	6332

1	2	3	4	5	6	7	8	9	10	11	12	13	14	15	16	17	18	19	20	21	22
0003	**Arjunpur**	**Nyay Panchayat / न्याय पंचायत**																			
0037	Jagdishpur	167 95	46	58	727	340	387	86	93	15	8	0	0	155	63	128	81	118	74	10	7
0038	Kachhora	168 36	120	149	936	481	455	90	94	130	127	0	0	237	57	227	131	194	107	27	18
0039	Araji Anusar	17 81	26	34	156	81	75	12	13	43	42	0	0	31	2	44	0	33	0	11	0
0040	Anusar	92 68	86	109	780	386	394	91	92	42	50	0	0	199	35	149	11	132	6	5	5
0041	Bagharı Khurd	20 64	15	22	184	95	89	27	20	0	0	0	0	31	5	46	0	37	0	5	0
0042	Bagharı Kalan	110 48	98	120	774	377	397	103	96	127	127	0	0	160	53	157	16	123	14	21	1
0043	Larpur	36 42	30	33	192	104	88	18	12	0	0	0	0	50	4	46	0	43	0	0	0
0044	Kanakpur	110 89	65	72	502	241	261	40	72	25	14	0	0	92	47	124	14	114	14	3	0
0045	Jamau Pattı	241 61	236	365	2045	1026	1019	244	195	282	281	0	0	469	124	462	140	372	97	58	39
0046	Arjunpur	149.74	96	132	1008	525	483	111	112	111	97	0	0	232	61	242	91	135	16	94	75
0047	Mahmudpur	135.17	80	98	677	340	337	85	65	75	77	0	0	173	68	150	129	148	129	0	0
0048	Mahada	94.70	91	123	879	435	444	116	106	154	146	0	0	170	52	174	84	141	67	16	16
0049	Ghagharpara	38.04	32	41	360	189	171	45	23	48	56	0	0	95	36	75	32	46	2	24	30
0050	Baharıpur Kalan	169.97	278	423	2103	1049	1054	257	192	181	189	0	0	663	317	453	334	257	160	39	158
0051	Tulsıpur	22 66	19	23	143	74	69	18	16	44	42	0	0	23	7	39	28	12	5	16	17
0052	Harisingh Pur	65 16	18	24	168	76	92	18	14	0	0	0	0	43	12	30	26	30	26	0	0
0053	Firojpur	74 87	74	90	591	282	309	58	67	66	59	0	0	152	71	119	38	79	1	30	37
0054	Ratası	190 21	163	206	1424	679	745	167	161	104	109	0	0	242	62	300	6	286	6	1	0
0055	Badal Pattı	20 64	23	43	307	150	157	37	32	36	35	0	0	90	32	64	1	54	0	6	0
Summary for 'Nyay Panchayat' = 0003 (19 detail records)																					
Sum		1928 00	1596	2165	13956	6930	7026	1623	1475	1483	1459	0	0	3307	1108	3029	1162	2354	724	366	403

1	2	23	24	25	26	27	28	29	30	31	32	33	34	35	36	37	38	39	40	41	42
0003	**Arjunpur**	**Nyay Panchayat / न्याय पंचायत**																			
0037	Jagdishpur	0	0	0	0	0	0	0	0	0	0	0	0	0	0	0	0	0	3	212	303
0038	Kachhora	0	0	0	0	0	0	0	0	0	0	0	0	0	0	6	6	0	0	254	324
0039	Araji Anusar	0	0	0	0	0	0	0	0	0	0	0	0	0	0	0	0	0	0	37	75
0040	Anusar	0	0	0	0	0	0	2	0	0	0	1	0	1	0	8	0	0	106	237	277
0041	Bagharı Khurd	0	0	0	0	0	0	2	0	0	0	1	0	0	0	1	0	0	0	49	89
0042	Bagharı Kalan	0	0	0	0	0	0	1	0	0	0	0	0	4	0	8	1	0	0	220	381
0043	Larpur	0	0	0	0	0	0	0	0	0	0	0	0	0	0	3	0	0	0	58	88
0044	Kanakpur	0	0	0	0	0	0	4	0	0	0	0	0	0	0	3	0	0	0	117	247
0045	Jamau Patti	0	0	0	0	4	3	1	0	0	0	13	0	2	0	12	1	0	1	564	878
0046	Arjunpur	3	0	0	0	0	0	0	0	0	0	0	0	0	0	10	0	0	0	283	392
0047	Mahmudpur	0	0	0	0	0	0	0	0	0	0	0	0	1	0	1	0	0	4	190	204
0048	Mahada	0	0	0	0	13	0	0	0	0	0	3	0	0	0	1	1	0	0	261	360
0049	Ghagharpara	0	0	0	0	0	0	0	0	0	0	0	0	0	0	5	0	0	0	114	139
0050	Baharipur Kalan	0	0	0	0	10	0	29	0	0	0	73	15	1	0	44	1	1	16	595	704
0051	Tulsipur	0	0	0	0	0	0	10	6	0	0	0	0	0	0	1	0	0	0	35	41
0052	Harisingh Pur	0	0	0	0	0	0	0	0	0	0	0	0	0	0	0	0	0	0	46	66
0053	Firojpur	0	0	0	0	0	0	1	0	0	0	1	0	0	0	8	0	0	0	163	271
0054	Ratasi	0	0	0	0	0	0	0	0	0	0	2	0	1	0	10	0	1	0	378	739
0055	Badal Patti	0	0	0	0	0	0	1	0	0	0	2	0	0	0	1	1	0	0	86	156
Summary for 'Nyay Panchayat' = 0003 (19 detail records)																					
Sum		3	0	0	0	27	3	51	6	0	0	96	15	10	0	122	11	2	130	3899	5734

1	2	3	4	5	6	7	8	9	10	11	12	13	14	15	16	17	18	19	20	21	22
0004	**Jokhapur**	**Nyay Panchayat / न्याय पचायत**																			
0056	Madhoram Patti	12 55	10	14	125	56	69	16	17	0	0	0	0	31	17	24	7	22	7	0	0
0057	Merha	341 16	341	393	3005	1488	1517	361	272	141	156	0	0	855	329	553	62	394	52	20	8
0058	Gajainpur	204 37	146	187	1251	650	601	129	130	146	130	0	0	387	200	317	143	289	127	19	16
0059	Gaura	222 99	95	115	1139	605	534	122	137	134	127	0	0	228	63	317	6	286	6	24	0
0060	Melupur	59 90	31	45	395	198	197	51	36	3	1	0	0	97	12	67	0	63	0	0	0
0061	Maniyarepur	19 83	0	0	0	0	0	0	0	0	0	0	0	0	0	0	0	0	0	0	0
0062	Besahupur	61 51	65	75	631	341	290	80	63	10	9	0	0	155	42	161	22	137	11	14	8
0063	Jokhapur	61 92	32	36	271	125	146	35	43	5	7	0	0	49	20	44	0	44	0	0	0
0064	Barbaspur	18 21	2	3	46	24	22	8	3	0	0	0	0	10	17	8	0	7	0	0	0
0065	Naurangabad	83 37	39	51	361	172	189	33	32	0	0	0	0	90	56	74	2	64	0	0	0
0066	Pura Rajwar	68 80	40	47	356	175	181	31	47	103	108	14	8	66	9	86	57	49	5	22	45
0067	Deeh Dadare	56 25	34	43	286	139	147	34	23	16	14	0	0	74	33	47	0	29	0	5	0
0068	Dadari	117 77	67	84	714	358	356	40	64	79	84	0	0	228	107	159	1	127	0	17	1
0069	Tulapur	7 69	23	25	191	79	112	19	22	0	0	0	0	53	44	35	0	32	0	0	0
0070	Ugrasen Patti	8 90	10	14	81	39	42	9	4	1	1	0	0	16	9	18	0	17	0	0	0
0071	Ranipur	36 83	36	48	308	145	163	37	32	17	20	0	0	86	47	63	7	41	0	11	6
0072	Keshopur	27 11	20	34	225	116	109	27	21	33	26	0	0	53	22	53	0	34	0	13	0
0073	Dhani Gopalpur	48 97	26	37	228	111	117	16	24	0	0	0	0	71	28	54	0	53	0	0	0
0074	Dudhaura	137 19	147	179	1072	533	539	124	112	92	85	0	0	250	57	245	17	161	3	40	14
0075	Raipur	25 90	29	47	229	119	110	24	29	37	34	0	0	59	15	52	5	42	3	8	2
0076	Rooppur	17 40	26	38	305	154	151	28	30	0	0	0	0	111	56	54	2	53	2	0	0

1	2	23	24	25	26	27	28	29	30	31	32	33	34	35	36	37	38	39	40	41	42
0004	Jokhapur Nyay Panchayat / न्याय पचायत																				
0056	Madhoram Patti	0	0	0	0	0	0	0	0	0	0	0	0	0	0	2	0	0	0	32	62
0057	Merha	1	0	1	0	6	0	32	1	2	0	54	1	6	0	37	0	0	23	935	1432
0058	Gajaınpur	1	0	0	0	0	0	0	0	0	0	0	0	0	0	8	0	4	1	329	457
0059	Gaura	0	0	0	0	0	0	0	0	1	0	0	0	1	0	5	0	0	0	288	528
0060	Melupur	0	0	0	0	0	0	1	0	0	0	0	0	0	0	3	0	0	0	131	197
0061	Manıyarepur	0	0	0	0	0	0	0	0	0	0	0	0	0	0	0	0	0	0	0	0
0062	Besahupur	0	0	0	0	2	3	1	0	0	0	1	0	2	0	4	0	0	0	180	268
0063	Jokhapur	0	0	0	0	0	0	0	0	0	0	0	0	0	0	0	0	0	0	81	146
0064	Barbaspur	0	0	0	0	0	0	0	0	0	0	0	0	0	0	1	0	0	0	16	22
0065	Naurangabad	0	2	0	0	0	0	1	0	2	0	1	0	1	0	5	0	0	0	98	187
0066	Pura Rajwar	0	0	0	0	0	0	1	0	0	0	2	0	9	7	3	0	0	1	89	123
0067	Deeh Dadare	0	0	0	0	0	0	7	0	0	0	2	0	0	0	4	0	0	34	92	113
0068	Dadarı	0	0	0	0	2	0	0	0	0	0	0	0	0	0	13	0	0	0	199	355
0069	Tulapur	0	0	0	0	0	0	0	0	0	0	0	0	1	0	2	0	0	0	44	112
0070	Ugrasen Patti	0	0	0	0	0	0	0	0	0	0	0	0	0	0	1	0	0	0	21	42
0071	Ranıpur	0	0	0	0	0	0	2	0	0	0	0	0	2	0	7	1	0	0	82	156
0072	Keshopur	0	0	0	0	0	0	0	0	2	0	0	0	0	0	4	0	0	0	63	109
0073	Dhanı Gopalpur	0	0	0	0	0	0	0	0	0	0	0	0	0	0	1	0	0	0	57	117
0074	Dudhaura	0	0	0	0	8	0	5	0	0	0	12	0	4	0	15	0	0	0	288	522
0075	Raıpur	0	0	0	0	0	0	0	0	0	0	0	0	0	0	2	0	0	0	67	105
0076	Rooppur	0	0	0	0	0	0	0	0	0	0	0	0	0	0	1	0	0	0	100	149

1	2	3	4	5	6	7	8	9	10	11	12	13	14	15	16	17	18	19	20	21	22
0077	Budhanepur	57 87	83	104	769	383	386	93	73	121	104	0	0	195	83	158	91	135	5	8	86
0078	Lakhanepur	97 70	65	100	811	413	398	75	97	110	102	0	0	225	88	185	74	156	69	5	4
0079	Hardas Patti	70 42	30	34	306	159	147	33	33	37	38	4	7	88	19	32	3	24	2	0	1
Summary for 'Nyay Panchayat' = 0004 (24 detail records)																					
Sum		1864 61	1397	1753	13105	6582	6523	1425	1344	1085	1046	18	15	3477	1373	2806	499	2259	292	206	191

1	2	23	24	25	26	27	28	29	30	31	32	33	34	35	36	37	38	39	40	41	42
0077	Budhanepur	0	0	0	0	1	0	2	0	0	0	5	0	0	0	7	0	0	2	225	293
0078	Lakhanepur	0	0	0	0	0	0	0	0	1	0	1	0	1	0	21	1	0	0	228	324
0079	Hardas Patti	0	0	0	0	0	0	2	0	0	0	0	0	0	0	6	0	0	0	127	144
Summary for 'Nyay Panchayat' = 0004 (24 detail records)																					
Sum		2	2	1	0	19	3	54	1	8	0	78	1	27	7	152	2	4	61	3772	5963

1	2	3	4	5	6	7	8	9	10	11	12	13	14	15	16	17	18	19	20	21	22
0005	**Gopalpur**	**Nyay Panchayat / न्याय पंचायत**																			
0080	Krippapur	72 85	79	126	957	505	452	108	95	9	4	0	0	189	64	249	0	68	0	138	0
0081	Ramnipur	63 94	61	76	513	265	248	47	59	78	74	0	0	124	17	151	0	103	0	45	0
0082	Rautpur	91 46	93	114	783	392	391	105	101	40	39	0	0	190	44	143	28	103	12	0	1
0083	Tilwari	115 34	100	133	882	440	442	91	82	120	114	0	0	268	126	174	20	146	17	5	2
0084	Barsara	191 83	174	213	1447	750	697	162	148	261	242	0	0	355	81	331	155	220	39	83	85
0085	Sutauli	79 32	116	143	740	374	366	72	81	227	226	0	0	165	31	167	17	115	4	37	13
0086	Gopalapur	100 37	124	160	907	442	465	79	98	103	101	0	0	243	131	188	17	119	1	23	14
0087	Sammanpur	59 49	43	57	408	189	219	42	50	44	43	0	0	105	54	81	0	39	0	15	0
0088	Ram Nagar	75 27	119	136	1065	558	507	128	98	35	35	0	0	333	116	238	13	160	11	22	2
0089	Bhuptipur	9 71	10	15	136	72	64	13	14	0	0	0	0	44	15	23	2	6	0	9	0
0090	Kammarpur	52 61	58	68	456	232	224	45	48	93	89	0	0	110	16	103	3	94	3	9	0
0091	Laggupur	38 45	41	60	315	165	150	21	17	54	50	0	0	14	0	86	1	77	0	9	1
0092	Jagjiwan Pur	45 73	36	40	247	132	115	27	17	41	35	0	0	22	2	71	10	56	7	15	3
0093	Ahiya Pur	131 53	53	68	353	191	162	25	30	53	38	0	0	86	27	103	4	78	2	22	1
0094	Gulra	55.85	1	1	7	3	4	1	1	0	0	0	0	0	0	2	0	1	0	0	0
0095	Siyra Wasi	50 18	52	57	380	188	192	41	33	46	38	0	0	118	55	88	23	67	1	20	22
0096	Mahmadpur	58 28	68	81	620	320	300	91	48	76	82	0	0	153	36	111	6	102	0	1	0
Summary for 'Nyay Panchayat' = 0005 (17 detail records)																					
Sum		1292 21	1228	1548	10216	5218	4998	1098	1020	1280	1210	0	0	2519	815	2309	299	1554	97	453	144

1	2	23	24	25	26	27	28	29	30	31	32	33	34	35	36	37	38	39	40	41	42
0005	**Gopalpur Nyay Panchayat / न्याय पंचायत**																				
0080	Kripapur	0	0	0	0	0	0	9	0	0	0	3	0	8	0	23	0	0	0	256	452
0081	Ramnipur	0	0	0	0	0	0	0	0	0	0	0	0	0	0	3	0	0	0	114	248
0082	Rautpur	1	0	1	0	10	12	4	1	1	0	10	2	2	0	11	0	1	44	248	319
0083	Tilwari	0	0	0	0	4	0	4	0	1	0	5	0	1	0	8	1	0	167	266	255
0084	Barsara	0	0	1	0	20	30	1	0	0	0	2	0	0	0	4	1	10	35	409	507
0085	Sutauli	0	0	0	0	0	0	1	0	1	0	3	0	2	0	8	0	0	0	207	349
0086	Gopalapur	0	0	0	0	5	0	4	0	0	0	3	1	13	0	21	1	0	0	254	448
0087	Sammanpur	0	0	0	0	2	0	3	0	2	0	5	0	5	0	10	0	0	1	108	218
0088	Ram Nagar	1	0	0	0	0	0	8	0	0	0	29	0	3	0	15	0	0	35	320	459
0089	Bhuptipur	0	0	2	0	0	0	1	0	0	0	0	0	0	0	5	2	0	0	49	62
0090	Kammarpur	0	0	0	0	0	0	0	0	0	0	0	0	0	0	0	0	0	0	129	221
0091	Laggupur	0	0	0	0	0	0	0	0	0	0	0	0	0	0	0	0	0	0	79	149
0092	Jagjiwan Pur	0	0	0	0	0	0	0	0	0	0	0	0	0	0	0	0	0	0	61	105
0093	Ahiya Pur	0	0	0	0	1	1	0	0	0	0	0	0	0	0	2	0	0	0	88	158
0094	Gulra	0	0	0	0	0	0	1	0	0	0	0	0	0	0	0	0	0	0	1	4
0095	Siyra Wasi	0	0	0	0	0	0	0	0	0	0	0	0	0	0	1	0	0	0	100	169
0096	Mahmadpur	0	0	0	0	0	0	1	0	0	0	0	0	0	0	7	6	0	0	209	294
Summary for 'Nyay Panchayat' = 0005 (17 detail records)																					
Sum		2	0	4	0	42	43	37	1	5	0	60	3	34	0	118	11	11	282	2898	4417

1	2	3	4	5	6	7	8	9	10	11	12	13	14	15	16	17	18	19	20	21	22
0006	**Ghanshyampur**	**Nyay Panchayat / न्याय पचायत**																			
0097	Bhatehra	62 73	34	44	315	166	149	42	37	22	16	0	0	78	14	58	0	55	0	0	0
0098	Madapur	24 69	35	42	264	131	133	32	31	11	17	0	0	64	22	49	1	45	0	4	0
0099	Birpalpur	41 28	21	29	238	121	117	27	22	0	0	0	0	65	15	40	1	38	1	0	0
0100	Bibipur	62 73	12	15	82	47	35	15	9	0	0	0	0	20	1	18	0	17	0	0	0
0101	Balwa	41.68	45	58	384	207	177	38	28	32	21	0	0	142	61	74	10	53	1	9	9
0102	Shahpur	164 31	117	153	1247	641	606	119	112	35	30	0	0	429	165	291	23	214	8	22	11
0103	Baderi	130 31	119	154	1118	567	551	129	114	98	79	0	0	275	114	241	22	140	9	25	6
0104	Kushaha	167 95	95	126	893	465	428	81	82	104	99	0	0	224	53	209	30	169	17	13	5
0105	Ghansyampur	80 94	235	252	1823	955	868	212	184	208	198	0	0	525	182	425	25	146	2	79	7
0106	Deoram Pur	51 80	72	86	654	333	321	77	72	58	44	0	0	182	43	138	18	88	1	23	17
0107	Jagatpur	22 26	20	24	170	89	81	19	12	0	0	0	0	42	13	43	0	41	0	0	0
0108	Sarai Gobardhan	16 19	12	21	114	62	52	11	12	56	45	0	0	26	3	34	0	34	0	0	0
0109	Jamunipur	19 83	15	20	105	56	49	8	7	14	19	4	5	21	2	27	10	21	1	5	9
0110	Semaraha	12 55	3	3	19	7	12	0	6	0	0	0	0	5	1	4	5	3	5	0	0
0111	Patkhauli	23 88	11	15	116	58	58	11	12	0	0	0	0	41	29	18	0	16	0	0	0
0112	Denua	108 46	61	87	630	325	305	48	49	115	104	0	0	116	68	162	40	148	7	11	31
0113	Bali Maramal	11 74	10	11	65	28	37	7	9	14	23	0	0	10	3	16	0	14	0	0	0
0114	Gajapur	12 55	1	1	6	2	4	1	1	0	0	0	0	0	0	1	0	1	0	0	0
0115	Girdharpur	16 19	10	14	125	56	69	16	17	0	0	0	0	31	17	24	7	22	7	0	0
0116	Dewapur	73 66	25	37	416	200	216	53	49	0	0	0	0	105	2	61	0	58	0	0	0
0117	Balipur Ghanshyam	19 43	3	3	50	27	23	7	2	0	0	0	0	17	0	11	0	9	0	0	0

1	2	23	24	25	26	27	28	29	30	31	32	33	34	35	36	37	38	39	40	41	42
0006	Ghanshyampur Nyay Panchayat / न्याय पचायत																				
0097	Bhatchra	0	0	0	0	0	0	2	0	0	0	0	0	1	0	0	0	0	0	108	149
0098	Madapur	0	0	0	0	0	0	0	0	0	0	0	0	0	0	0	1	0	0	82	132
0099	Birpalpur	0	0	0	0	0	0	0	0	0	0	1	0	0	0	1	0	0	0	81	116
0100	Bibipur	0	0	0	0	0	0	0	0	0	0	0	0	0	0	1	0	0	0	29	35
0101	Balwa	0	0	0	0	0	0	0	0	0	0	2	0	4	0	6	0	0	0	133	167
0102	Shahpur	2	0	0	0	1	0	15	0	2	0	5	0	3	0	27	4	1	11	349	572
0103	Baden	4	0	0	0	8	0	20	2	8	0	11	1	11	0	14	4	15	20	311	509
0104	Kushaha	2	0	0	0	5	0	3	1	0	0	1	0	13	6	3	1	0	0	256	398
0105	Ghansyampur	0	0	0	0	20	1	45	9	1	0	95	3	1	0	38	3	0	13	530	830
0106	Deoram Pur	0	0	1	0	0	0	7	0	0	0	9	0	4	0	6	0	1	5	194	298
0107	Jagatpur	0	0	0	0	0	0	0	0	0	0	0	0	0	0	2	0	0	0	46	81
0108	Sarai Gobardhan	0	0	0	0	0	0	0	0	0	0	0	0	0	0	0	0	0	0	28	52
0109	Jamunipur	0	0	0	0	0	0	0	0	0	0	0	0	0	0	1	0	0	0	29	39
0110	Semaraha	0	0	0	0	0	0	0	0	0	0	0	0	0	0	1	0	0	0	3	7
0111	Patkhauli	0	0	0	0	0	0	0	0	0	0	1	0	0	0	1	0	0	0	40	58
0112	Denua	0	0	0	0	0	0	2	0	0	0	0	1	0	0	1	1	0	0	163	265
0113	Bali Maramal	0	0	0	0	0	0	0	0	0	0	2	0	0	0	0	0	0	1	12	36
0114	Gajapur	0	0	0	0	0	0	0	0	0	0	0	0	0	0	0	0	0	0	1	4
0115	Girdharpur	0	0	0	0	0	0	0	0	0	0	0	0	0	0	2	0	0	0	32	62
0116	Dewapur	0	0	0	0	0	0	0	0	0	0	2	0	0	0	1	0	0	0	139	216
0117	Balipur Ghanshyampur	0	0	0	0	0	0	0	0	0	0	0	0	0	0	2	0	0	0	16	23

1	2	3	4	5	6	7	8	9	10	11	12	13	14	15	16	17	18	19	20	21	22
0118	Dewa Patti	97 94	66	83	612	270	342	65	69	111	138	0	0	139	57	107	12	74	3	18	0
0119	Kodar Kalan	29 14	2	2	28	14	14	7	3	0	0	0	0	6	4	7	0	7	0	0	0
0120	Kodar Khurd	29 54	4	4	40	21	19	10	6	0	0	0	0	10	1	5	0	2	0	0	0
0121	Dadwa	180 09	179	198	1357	664	693	173	124	102	117	0	0	313	33	245	2	228	1	13	0
0122	Karanpur	41 28	49	80	469	234	235	61	60	60	57	0	0	115	17	84	8	75	6	6	2
0123	Narendrapur	39.26	22	35	274	149	125	37	30	0	0	0	0	69	13	62	6	56	5	6	1
0124	Khalishpur	117 36	63	80	510	280	230	41	44	67	61	0	0	113	32	125	41	75	18	44	23
0125	Molnapur	85 77	81	108	911	420	491	103	105	0	0	0	0	188	41	140	96	108	80	4	15
Summary for 'Nyay Panchayat' = 0006 (29 detail records)																					
Sum		1785 54	1422	1785	13035	6595	6440	1450	1308	1107	1068	4	5	3371	1006	2719	357	1957	172	282	136

1	2	23	24	25	26	27	28	29	30	31	32	33	34	35	36	37	38	39	40	41	42
0118	Dewa Patti	0	0	0	0	0	0	4	9	0	0	3	0	1	0	7	0	0	0	163	330
0119	Kodar Kalan	0	0	0	0	0	0	0	0	0	0	0	0	0	0	0	0	0	0	7	14
0120	Kodar Khurd	0	0	0	0	0	0	0	0	0	0	0	0	0	0	3	0	0	0	16	19
0121	Dadwa	0	0	0	0	0	0	0	0	0	0	0	0	0	0	4	1	0	92	419	599
0122	Karanpur	0	0	0	0	0	0	0	0	0	0	2	0	0	0	1	0	0	0	150	227
0123	Narendrapur	0	0	0	0	0	0	0	0	0	0	0	0	0	0	0	0	0	21	87	98
0124	Khalishpur	0	0	0	0	0	0	0	0	1	0	1	0	2	0	2	0	14	52	141	137
0125	Molnapur	0	0	1	0	0	0	3	0	2	0	8	0	3	0	11	1	0	0	280	395
Summary for 'Nyay Panchayat' = 0006 (29 detail records)																					
Sum		8	0	2	0	34	1	101	21	14	0	143	5	43	6	135	16	31	215	3845	5868

1	2	3	4	5	6	7	8	9	10	11	12	13	14	15	16	17	18	19	20	21	22
0007	Shahpur	Nyay Panchayat / न्याय पचायत																			
0126	Kuhi Kalan	40 47	92	103	551	270	281	59	64	62	60	0	0	158	83	114	10	67	1	8	6
0127	Kuhi Khurd	67 18	27	39	208	100	108	23	22	61	61	0	0	48	8	49	2	33	2	16	0
0128	Chandapur	201 12	167	185	1288	662	626	145	126	232	216	0	0	297	80	277	77	185	51	67	24
0129	Kuchauha	59.09	44	58	392	185	207	40	49	14	22	0	0	69	9	106	1	106	0	0	1
0130	Jagatpur	30 35	23	30	216	105	111	27	22	0	0	0	0	55	4	43	14	39	14	3	0
0131	Chak Semaraha	15 78	6	6	71	34	37	6	7	0	0	0	0	21	10	17	1	17	1	0	0
0132	Bangaon Bhumidha	118.17	110	156	1215	610	605	112	126	58	53	0	0	348	49	255	39	231	35	12	4
0133	Kamalpur	118.98	80	115	1035	511	524	93	102	81	79	0	0	304	118	234	48	147	14	14	6
0134	Sarai Gunja	154 77	104	132	1207	572	635	120	136	47	61	0	0	288	80	241	56	205	49	21	6
0135	Dugauli Kalan	162 28	149	201	1472	735	737	163	134	170	188	0	0	332	123	304	16	237	11	44	5
0136	Dugauli Khurd	440 72	221	313	2288	1154	1134	305	230	361	335	0	0	571	156	484	124	375	89	58	28
0137	Shahpur	307 57	259	304	2020	1047	973	210	207	185	194	0	0	456	125	423	11	303	3	50	4
0138	Bangaon Patti	369 09	215	269	2017	1017	1000	235	191	94	114	0	0	491	137	459	86	388	61	32	25
Summary for 'Nyay Panchayat' = 0007 (13 detail records)																					
Sum		2085 57	1497	1911	13980	7002	6978	1538	1416	1365	1383	0	0	3438	982	3006	485	2333	331	325	109

1	2	23	24	25	26	27	28	29	30	31	32	33	34	35	36	37	38	39	40	41	42
0007	Shahpur Nyay Panchayat / न्याय पचायत																				
0126	Kuhi Kalan	0	0	0	0	0	0	14	0	0	0	5	1	4	0	16	2	0	0	156	271
0127	Kuhi Khurd	0	0	0	0	0	0	0	0	0	0	0	0	0	0	0	0	0	59	51	47
0128	Chandapur	0	0	0	0	0	1	2	0	0	0	2	0	1	0	20	1	2	0	383	549
0129	Kuchauha	0	0	0	0	0	0	0	0	0	0	0	0	0	0	0	0	0	0	79	206
0130	Jagatpur	0	0	0	0	0	0	1	0	0	0	0	0	0	0	0	0	0	0	62	97
0131	Chak Semaraha	0	0	0	0	0	0	0	0	0	0	0	0	0	0	0	0	0	0	17	36
0132	Bangaon Bhumidhar	2	0	0	0	0	0	3	0	0	0	2	0	0	0	5	0	0	0	355	566
0133	Kamalpur	0	0	0	0	17	16	25	12	1	0	13	0	3	0	14	0	0	2	277	474
0134	Sarai Gunja	3	0	0	0	0	0	1	0	0	0	4	1	0	0	7	0	0	0	331	579
0135	Dugauli Kalan	0	0	0	0	0	0	0	0	0	0	3	0	3	0	17	0	0	89	431	632
0136	Dugauli Khurd	1	0	0	6	5	0	11	0	1	0	2	0	1	0	30	1	0	17	670	993
0137	Shahpur	0	0	0	0	17	3	7	0	7	0	24	0	2	0	13	1	0	163	624	799
0138	Bangaon Patti	0	0	0	0	1	0	10	0	0	0	8	0	1	0	19	0	4	7	554	907
Summary for 'Nyay Panchayat' = 0007 (13 detail records)																					
Sum		6	0	0	6	40	20	74	12	9	0	63	2	15	0	141	5	6	337	3990	6156

1	2	3	4	5	6	7	8	9	10	11	12	13	14	15	16	17	18	19	20	21	22
0008	**Tiyra**	**Nyay Panchayat / न्याय पंचायत**																			
0139	Mallupur	382 04	215	293	2060	1034	1026	251	203	278	272	0	0	532	136	451	22	400	20	17	1
0140	Labidahi	81.75	43	51	435	212	223	57	54	31	36	0	0	102	37	84	5	59	0	4	5
0141	Inamipur	125.05	110	137	934	465	469	96	88	96	89	0	0	252	107	199	26	123	6	29	18
0142	Bachhari	95 10	80	116	824	401	423	105	74	142	154	0	0	147	31	131	8	105	8	7	0
0143	Gonauli	225 82	220	255	1743	918	825	210	157	155	132	0	0	437	210	350	41	314	35	15	6
0144	Kusaha	59 90	96	120	869	409	460	103	117	111	106	0	0	172	38	162	37	111	34	21	3
0145	Khampur	145.29	131	161	1092	503	589	106	114	122	146	0	0	207	95	222	31	213	9	8	22
0146	Bahara	74 46	91	109	726	356	370	68	69	102	93	0	0	163	54	184	22	119	2	50	20
0147	Rampur	373 54	317	362	2688	1328	1360	321	299	451	436	0	0	572	185	510	272	349	146	91	122
0148	Atauli	116 96	65	92	696	349	347	83	64	17	24	0	0	135	30	125	46	111	42	2	4
0149	Tiyara	628 90	544	651	4672	2275	2397	521	478	395	490	0	0	1191	394	938	146	634	94	186	43
Summary for 'Nyay Panchayat' = 0008 (11 detail records)																					
Sum		2308 81	1912	2347	16739	8250	8489	1921	1717	1900	1978	0	0	3910	1317	3356	656	2538	396	430	244

1	2	23	24	25	26	27	28	29	30	31	32	33	34	35	36	37	38	39	40	41	42
0008	**Tiyra**	**Nyay Panchayat / न्याय पंचायत**																			
0139	Mallupur	0	0	0	0	0	0	7	0	0	0	6	0	4	0	17	1	0	0	583	1004
0140	Labidahi	3	0	0	0	0	0	5	0	1	0	4	0	2	0	6	0	0	0	128	218
0141	Inamipur	0	0	0	0	24	2	1	0	0	0	7	0	3	0	12	0	0	18	266	425
0142	Bachhari	0	0	0	0	0	0	2	0	0	0	2	0	1	0	14	0	0	1	270	414
0143	Gonauli	0	0	0	0	0	0	7	0	1	0	0	0	1	0	12	0	0	1	568	783
0144	Kusaha	0	0	0	0	2	0	3	0	0	0	16	0	0	0	9	0	0	0	247	423
0145	Khampur	0	0	0	0	0	0	0	0	0	0	0	0	0	0	1	0	0	0	281	558
0146	Bahara	0	0	0	0	3	0	0	0	0	0	0	0	1	0	11	0	0	0	172	348
0147	Rampur	1	0	0	0	5	0	17	0	0	0	7	0	6	0	34	4	0	0	818	1088
0148	Atauli	0	0	0	0	2	0	3	0	0	0	0	0	0	0	7	0	0	0	224	301
0149	Tiyara	5	0	0	0	7	0	28	0	4	0	24	0	4	0	46	9	0	6	1337	2245
Summary for 'Nyay Panchayat' = 0008 (11 detail records)																					
Sum		9	0	0	0	43	2	73	0	6	0	66	0	22	0	169	14	0	26	4894	7807

1	2	3	4	5	6	7	8	9	10	11	12	13	14	15	16	17	18	19	20	21	22
0009	**Fattupur**	**Nyay Panchayat / न्याय पंचायत**																			
0150	Bahur	55 44	98	125	905	464	441	83	79	57	58	0	0	303	114	203	26	148	22	20	2
0151	Pahitiyapur	140 84	87	103	840	400	440	91	86	45	57	0	0	194	66	174	72	145	64	4	7
0152	Karanpur	219 35	187	226	1489	741	748	142	169	109	113	0	0	375	78	328	59	271	48	12	11
0153	Fattupur	163 90	154	176	1152	588	564	120	130	99	93	0	0	334	59	239	51	171	32	5	5
0154	Babura	133 96	167	203	1293	647	646	142	141	98	105	0	0	354	95	280	45	223	23	35	21
0155	Sagodeeh	45 33	27	32	264	141	123	38	34	48	52	0	0	83	19	58	5	34	0	16	5
0156	Purachinta	13 36	7	9	79	38	41	6	12	0	0	0	0	20	12	16	1	8	1	0	0
0157	Pura Mukund	95 91	62	78	366	176	190	34	24	59	55	0	0	79	30	78	17	52	17	1	0
Summary for 'Nyay Panchayat' = 0009 (8 detail records)																					
Sum		868 09	789	952	6388	3195	3193	656	675	515	533	0	0	1742	473	1376	276	1052	207	93	51
0010	**Bhaluahi**	**Nyay Panchayat / न्याय पचायत**																			
0158	Margupur	158 64	98	102	982	500	482	106	105	81	81	0	0	222	90	248	22	172	16	63	5
0159	Kasturipur	82 96	84	124	817	411	406	105	95	141	147	0	0	123	23	188	83	78	61	33	21
0160	Aharauli	42 49	37	59	401	209	192	48	37	50	43	0	0	92	15	99	5	62	0	4	5
0161	Barauli	41 46	140	172	942	499	443	84	91	178	179	0	0	308	135	234	20	87	6	17	1
0162	Purani Bazar	53 02	147	180	1367	684	683	146	122	76	67	0	0	363	80	276	18	142	5	19	0
0163	Bithua Khurd	25 09	29	73	446	227	219	43	51	78	75	0	0	40	7	103	6	59	2	25	1
0164	Sarai Ahamad	24 69	45	58	431	204	227	44	53	64	58	0	0	118	14	96	0	61	0	21	0
0165	Bithua Kalan	120 60	87	125	796	384	412	71	77	50	51	0	0	211	62	172	36	140	29	13	7
0166	Bhaluwahi	263 06	498	656	4222	2221	2001	453	422	395	380	0	0	1079	490	1011	33	351	16	76	0
Summary for 'Nyay Panchayat' = 0010 (9 detail records)																					
Sum		812 01	1165	1549	10404	5339	5065	1100	1053	1113	1081	0	0	2556	916	2427	223	1152	135	271	40

1	2	23	24	25	26	27	28	29	30	31	32	33	34	35	36	37	38	39	40	41	42
0009	**Fattupur**	**Nyay Panchayat / न्याय पचायत**																			
0150	Bahur	2	0	0	0	0	0	7	0	0	0	3	0	5	0	18	2	0	134	261	281
0151	Pahitiyapur	0	0	0	0	0	0	0	0	0	0	1	0	6	0	18	1	0	0	226	368
0152	Karanpur	4	0	0	0	0	0	15	0	0	0	5	0	7	0	14	0	0	0	413	689
0153	Fattupur	1	0	0	0	0	0	35	12	0	0	6	1	3	0	18	1	0	23	349	490
0154	Babura	0	0	0	0	5	0	2	0	1	0	1	0	0	0	13	1	0	16	367	585
0155	Sagodeeh	0	0	0	0	0	0	2	0	0	0	4	0	0	0	2	0	0	0	83	118
0156	Purachinta	0	0	0	0	0	0	2	0	0	0	0	0	4	0	2	0	0	1	22	39
0157	Pura Mukund	0	0	0	0	8	0	7	0	5	0	0	0	0	0	5	0	0	0	98	173
Summary for 'Nyay Panchayat' = 0009 (8 detail records)																					
Sum		7	0	0	0	13	0	70	12	6	0	20	1	25	0	90	5	0	174	1819	2743
0010	**Bhaluahi**	**Nyay Panchayat / न्याय पचायत**																			
0158	Margupur	1	0	0	0	0	0	3	0	2	0	4	0	1	0	2	1	0	0	252	460
0159	Kasturipur	2	0	0	0	29	0	13	0	3	0	4	0	17	0	9	1	0	5	223	318
0160	Aharauli	0	0	0	0	0	0	7	0	1	0	8	0	1	0	16	0	1	0	109	187
0161	Barauli	1	0	0	0	13	10	19	0	0	0	33	1	12	0	52	2	0	0	265	423
0162	Purani Bazar	0	0	0	0	20	4	49	9	1	0	24	0	3	0	18	0	0	0	408	665
0163	Bithua Khurd	12	0	0	0	2	3	1	0	1	0	1	0	0	0	2	0	0	0	124	213
0164	Sarai Ahamad	0	0	0	0	0	0	8	0	0	0	1	0	1	0	4	0	0	0	108	227
0165	Bithua Kalan	0	0	0	0	0	0	10	0	1	0	2	0	0	0	6	0	10	66	202	310
0166	Bhaluwahi	4	0	0	0	31	2	127	0	16	0	277	9	36	0	93	6	0	0	1210	1968
Summary for 'Nyay Panchayat' = 0010 (9 detail records)																					
Sum		20	0	0	0	95	19	237	9	25	0	354	10	71	0	202	10	11	71	2901	4771

1	2	3	4	5	6	7	8	9	10	11	12	13	14	15	16	17	18	19	20	21	22
0011	**Sarokhanpur**	**Nyay Panchayat / न्याय पंचायत**																			
0167	Sarokhanpur	367 87	519	686	4777	2400	2377	523	518	530	532	0	0	1207	581	1079	193	453	80	98	81
0168	Udpur Gelhawa	609 07	418	754	5106	2530	2576	612	521	610	644	0	0	1198	393	1009	85	815	51	86	31
0169	Roopchandpur	244 03	155	252	1415	684	731	157	158	185	186	0	0	357	184	299	62	228	33	25	28
0170	Sultanpur	83 77	111	146	988	490	498	98	101	105	106	0	0	148	60	217	31	150	12	11	7
0171	Hankarpur	55 44	43	119	840	427	413	106	91	163	167	0	0	200	101	191	20	134	8	8	11
0172	Udpur Ghatampur	259 01	112	223	1537	801	736	156	148	238	214	13	16	391	116	374	64	281	31	31	16
0173	Alauddinpur	27 11	21	24	209	100	109	23	25	10	14	0	0	44	11	41	5	24	2	8	3
0174	Newada Mukhalisp	321 33	131	347	2616	1348	1268	309	255	214	196	0	0	619	207	614	43	414	28	85	12
0175	Raibhanipur	82 75	116	116	697	355	342	78	70	206	193	0	0	152	28	158	73	156	73	0	0
0176	Pattidayal	128 69	114	184	1189	590	599	135	135	150	152	0	0	293	96	282	135	189	122	3	5
0177	Muradpur Kotila	424 99	497	620	3909	2056	1853	418	379	680	623	0	0	1047	349	866	126	546	53	196	66
Summary for 'Nyay Panchayat' = 0011 (11 detail records)																					
Sum		2604 06	2237	3471	23283	11781	11502	2615	2401	3091	3027	13	16	5656	2126	5130	837	3390	493	551	260

1	2	23	24	25	26	27	28	29	30	31	32	33	34	35	36	37	38	39	40	41	42
0011	**Sarokhanpur** **Nyay Panchayat / न्याय पंचायत**																				
0167	Sarokhanpur	26	1	3	0	16	0	56	2	10	0	192	8	31	2	194	19	5	65	1316	2119
0168	Udpur Gelhawa	1	0	0	0	13	2	11	0	4	0	13	0	7	0	59	1	1	155	1520	2336
0169	Roopchandpur	0	0	0	0	6	1	13	0	0	0	2	0	6	0	19	0	9	31	376	638
0170	Sultanpur	6	0	0	0	0	1	1	10	1	0	31	1	5	0	12	0	0	0	273	467
0171	Hankarpur	1	0	0	0	0	0	1	0	2	0	8	0	14	0	23	1	0	3	236	390
0172	Udpur Ghatampur	0	0	0	0	2	0	18	9	1	0	3	0	2	0	36	8	0	0	427	672
0173	Alauddinpur	1	0	0	0	1	0	0	0	0	0	3	0	0	0	4	0	13	42	46	62
0174	Newada Mukhalispur	2	0	1	0	42	0	25	0	1	0	8	1	3	0	33	2	1	194	733	1031
0175	Raibhanipur	0	0	0	0	0	0	0	0	0	0	0	0	0	0	2	0	0	0	197	269
0176	Pattidayal	2	0	0	0	10	8	17	0	13	0	10	0	7	0	31	0	31	81	277	383
0177	Muradpur Kotila	0	0	0	0	1	1	21	5	2	0	43	0	5	0	52	1	0	7	1190	1720
Summary for 'Nyay Panchayat' = 0011 (11 detail records)																					
Sum		39	1	4	0	91	13	163	26	34	0	313	10	80	2	465	32	60	578	6591	10087

1	2	3	4	5	6	7	8	9	10	11	12	13	14	15	16	17	18	19	20	21	22
0012	**Badlapur**	**Nyay Panchayat / न्याय पंचायत**																			
0178	Newada Mureedpur	106 84	84	106	826	432	394	103	95	43	48	0	0	258	101	200	49	184	39	0	10
0179	Machhaligaon	473 50	305	405	2946	1428	1518	326	293	210	222	0	0	648	201	587	136	488	117	18	13
0180	Mureedpur	47 35	38	66	572	285	287	58	68	0	0	0	0	153	57	134	28	124	26	2	2
0181	Jeerikpur	45 33	28	44	295	133	162	32	32	38	55	0	0	87	41	44	31	39	26	1	4
0182	Durga Patti	51 40	44	68	445	208	237	50	35	0	0	0	0	126	67	67	72	41	58	13	14
0183	Bhagatpur	77 70	51	74	442	209	233	37	50	45	42	0	0	125	47	95	8	80	5	7	3
0184	Birbhanpur	131 93	80	103	891	458	433	102	73	1	0	0	0	245	40	191	21	175	18	3	0
0185	Badalapur Khurd	209.01	299	373	2551	1262	1289	341	319	339	356	0	0	525	137	530	117	357	74	41	40
0186	Chak Moltanapur	33 59	24	30	257	114	143	36	37	5	4	0	0	49	18	45	2	35	1	0	0
0187	Rari Khurd	67 58	71	124	785	413	372	86	75	142	133	0	0	201	20	194	102	145	93	35	8
0188	Raru Kala	93 49	84	134	893	471	422	119	87	73	69	0	0	216	27	198	45	110	21	35	1
0189	Himmatpur	198 71	28	146	896	485	411	90	73	124	107	0	0	204	58	229	12	178	4	37	8
0190	Mirshadpur	276 41	324	470	2767	1353	1414	339	306	439	469	0	0	494	163	596	171	249	26	102	113
0191	Balua	270 74	209	274	1844	914	930	183	189	124	120	0	0	356	52	371	68	264	21	25	21
Summary for 'Nyay Panchayat' = 0012 (14 detail records)																					
Sum		2083 58	1669	2417	16410	8165	8245	1902	1732	1583	1625	0	0	3687	1029	3481	862	2469	529	319	237
Summary for 'Tahsil' = 0020 (191 detail records)																					
Sum		21209 87	18171	24059	165046	82973	82073	18317	16892	17548	17345	35	36	40603	13579	35893	6880	25261	4156	3953	2107
Summary for 'CD Block' = 0050 (191 detail records)																					
Sum		21209 87	18171	24059	165046	82973	82073	18317	16892	17548	17345	35	36	40603	13579	35893	6880	25261	4156	3953	2107

1	2	23	24	25	26	27	28	29	30	31	32	33	34	35	36	37	38	39	40	41	42
0012	**Badlapur Nyay Panchayat / न्याय पंचायत**																				
0178	Newada Mureedpur	0	0	0	0	0	0	3	0	1	0	1	0	0	0	11	0	0	1	232	344
0179	Machhaligaon	0	0	0	0	1	0	8	1	0	0	7	0	19	5	46	0	34	299	807	1083
0180	Mureedpur	0	0	0	0	0	0	0	0	0	0	3	0	0	0	5	0	0	14	151	245
0181	Jeerikpur	0	0	0	0	0	0	0	0	0	0	1	0	0	0	3	1	13	19	76	112
0182	Durga Patti	0	0	0	0	1	0	2	0	0	0	0	0	0	0	10	0	4	13	137	152
0183	Bhagatpur	0	0	0	0	0	0	0	0	0	0	0	0	0	0	8	0	0	23	114	202
0184	Birbhanpur	1	0	0	0	3	3	1	0	0	0	1	0	0	0	7	0	4	0	263	412
0185	Badalapur Khurd	10	0	1	0	2	0	31	1	5	0	30	0	6	0	47	2	2	21	730	1151
0186	Chak Moltanapur	9	0	0	0	0	0	1	0	0	1	0	0	0	0	0	0	0	0	69	141
0187	Rari Khurd	0	0	0	0	0	0	1	0	0	0	0	0	1	0	12	1	0	0	219	270
0188	Raru Kala	0	0	0	0	27	22	11	1	0	0	3	0	1	0	11	0	1	0	272	377
0189	Himmatpur	0	0	0	0	0	0	5	0	1	0	4	0	1	0	3	0	0	0	256	399
0190	Mirshadpur	1	0	8	2	7	1	105	16	26	0	23	0	28	0	47	13	0	0	757	1243
0191	Balua	0	0	1	0	3	0	55	26	0	0	3	0	0	0	20	0	0	8	543	854
Summary for 'Nyay Panchayat' = 0012 (14 detail records)																					
Sum		21	0	10	2	44	26	223	45	33	1	76	0	56	5	230	17	58	398	4626	6985
Summary for 'Tahsil' = 0020 (191 detail records)																					
Sum		141	5	23	8	546	153	1348	172	169	1	1644	84	484	20	2324	174	188	2708	46892	72485
Summary for 'CD Block' = 0050 (191 detail records)																					
Sum		141	5	23	8	546	153	1348	172	169	1	1644	84	484	20	2324	174	188	2708	46892	72485

VIKAS KHAND MAHARAJGANJ

(TAHSIL BADLAPUR)

DISTRICT JAUNPUR

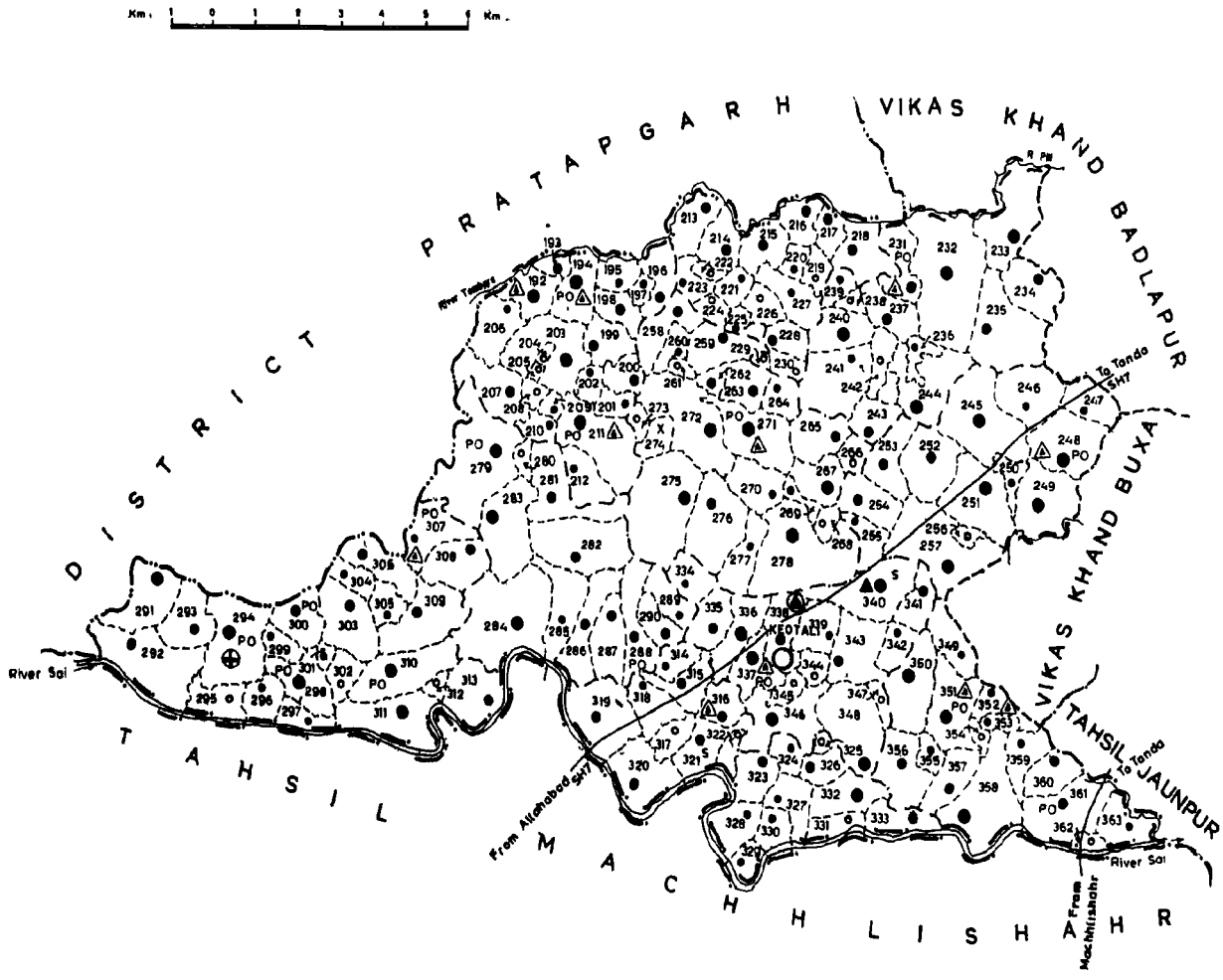

BOUNDARY : DISTRICT, TAHSIL	
" VIKAS KHAND, NYAYA PANCHAYAT	
" VILLAGE WITH LOCATION CODE NUMBER	234
HEADQUARTERS, VIKAS KHAND	
VILLAGES WITH POPULATION SIZE: BELOW 200	
200 - 499, 500 - 999, 1000 - 4999	
UNINHABITED VILLAGES WITH LOCATION CODE NUMBER	X 274
STATE HIGHWAY	SH7
IMPORTANT METALLED ROAD	
RIVER AND STREAM	
POST OFFICE/TELEGRAPH OFFICE	PO/TO
HIGH SCHOOL, INTER COLLEGE	$, IC
HOSPITAL, PRIMARY HEALTH CENTRE,	⊕, ▲
MATERNITY AND CHILD WELEARE CENTRE	▲
IMPORTANT VILLAGE MARKET / HAT	▲

TAHSIL BADLAPUR

(NEWLY CREATED)

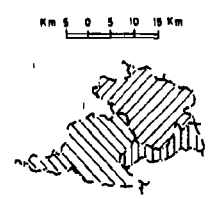

BOUNDARY, DISTRICT — — —

" TAHSIL — — —

AREA GAINED FROM TAHSIL SHAHGANJ

AREA GAINED FROM TAHSIL MACHHLISHAHR

AREA GAINED FROM TAHSIL JAUNPUR

BASED UPON SURVEY OF INDIA MAP WITH THE PERMISSION OF THE SURVEYOR GENERAL OF INDIA

© GOVERNMENT OF INDIA COPYRIGHT, 1996

1	2	3	4	5	6	7	8	9	10	11	12	13	14	15	16	17	18	19	20	21	22
0060	**Mahrajganj**	**CD Block / सा. वि. खण्ड**																			
														तहसील / Tahsil				**Badlapur**			**0020**
0013	**Jagapur Bankat**	**Nyay Panchayat / न्याय पंचायत**																			
0192	Bhogipur	103 60	168	203	1520	774	746	160	134	73	61	0	0	385	198	325	45	199	20	24	14
0193	Belahra Mau	28 73	54	66	509	259	250	71	55	77	77	0	0	129	34	123	5	77	0	12	5
0194	Sarai Parasuram	113 32	312	338	2055	1056	999	236	156	105	120	0	0	603	200	483	113	189	80	19	17
0195	Katra	58 68	51	64	378	192	186	42	34	21	27	0	0	106	34	78	6	37	1	1	4
0196	Ghuskuri	70 42	83	133	824	388	436	93	109	95	82	0	0	187	70	169	12	95	10	44	2
0197	Rampur Ghuskuri	27 92	40	55	329	159	170	37	49	75	66	0	0	85	38	73	13	30	0	22	1
0198	Manapur	70 42	86	108	559	280	279	44	63	40	48	0	0	74	10	131	25	91	7	28	18
0199	Banakat Bharthi	88 22	81	87	573	270	303	70	73	128	140	0	0	114	40	127	30	53	2	50	15
0200	Baharpur Khurd	59 49	84	101	604	299	305	69	57	72	66	0	0	142	19	120	7	80	2	30	5
0201	Pura Jujharrai	45 73	23	34	217	91	126	13	28	9	13	0	0	51	42	49	2	40	2	0	0
0202	Pura Holrai	43 30	44	62	362	184	178	33	26	42	34	0	0	106	40	85	1	66	0	13	0
0203	Bankat Lodi	226 23	142	186	1033	519	514	108	127	123	104	0	0	257	97	255	96	180	49	39	32
0204	Chak Durauli	8 50	6	11	33	16	17	2	2	16	17	0	0	5	1	12	1	1	0	11	1
0205	Nagaipur	5 67	13	17	76	41	35	10	6	0	0	0	0	15	1	21	3	20	3	1	0
0206	Jagapur	122 62	54	67	420	214	206	52	58	93	80	0	0	78	12	99	5	63	3	21	2
0207	Ahirauli	148 93	96	100	693	324	369	90	82	117	128	0	0	138	38	134	8	127	4	7	3
0208	Pura Kansa	25 90	11	15	119	59	60	13	13	11	5	0	0	36	16	33	0	29	0	0	0
0209	Pura Anoti	29 14	19	23	210	102	108	27	24	10	4	0	0	51	16	56	0	56	0	0	0
0210	Sonpura	45 73	29	31	209	87	122	31	12	24	29	0	0	52	23	43	9	38	6	4	3

1	2	23	24	25	26	27	28	29	30	31	32	33	34	35	36	37	38	39	40	41	42
0060	Mahrajganj	CD Block / सा. वि. खण्ड																			
													तहसील / Tahsil					Badlapur			0020
0013	Jagapur Bankat	Nyay Panchayat / न्याय पचायत																			
0192	Bhogipur	1	0	0	0	20	9	12	0	5	0	43	0	0	0	21	2	0	0	449	701
0193	Belahra Mau	1	0	0	0	0	0	16	0	0	0	10	0	0	0	7	0	0	0	136	245
0194	Sarai Parasuram	3	0	0	0	24	1	72	5	2	0	91	3	15	0	68	7	0	14	573	872
0195	Katra	0	0	3	0	0	0	27	1	0	0	0	0	3	0	7	0	0	0	114	180
0196	Ghuskuri	0	0	0	0	4	0	10	0	1	0	4	0	5	0	6	0	0	0	219	424
0197	Rampur Ghuskuri	0	0	0	0	1	9	4	2	2	0	5	0	0	0	9	1	0	1	86	156
0198	Manapur	0	0	0	0	0	0	0	0	0	0	8	0	0	0	4	0	0	0	149	254
0199	Banakat Bharthi	0	0	0	0	0	0	0	0	0	0	4	1	13	11	7	1	0	0	143	273
0200	Baharpur Khurd	0	0	0	0	0	0	0	0	0	0	2	0	3	0	5	0	0	0	179	298
0201	Pura Jujharrai	0	0	1	0	0	0	2	0	0	0	3	0	0	0	3	0	2	5	40	119
0202	Pura Holrai	0	0	0	0	3	1	0	0	0	0	2	0	0	0	1	0	0	0	99	177
0203	Bankat Lodi	8	2	0	0	7	9	7	0	1	0	7	1	1	0	5	3	0	0	264	418
0204	Chak Durauli	0	0	0	0	0	0	0	0	0	0	0	0	0	0	0	0	0	9	4	7
0205	Nagaipur	0	0	0	0	0	0	0	0	0	0	0	0	0	0	0	0	0	17	20	15
0206	Jagapur	0	0	0	0	7	0	0	0	2	0	1	0	2	0	3	0	0	0	115	201
0207	Ahirauli	0	0	0	0	0	0	0	0	0	0	0	0	0	0	0	1	0	0	190	361
0208	Pura Kansa	0	0	0	0	0	0	0	0	0	0	4	0	0	0	0	0	0	0	26	60
0209	Pura Anoti	0	0	0	0	0	0	0	0	0	0	0	0	0	0	0	0	0	0	46	108
0210	Sonpura	1	0	0	0	0	0	0	0	0	0	0	0	0	0	0	0	0	7	44	106

1	2	3	4	5	6	7	8	9	10	11	12	13	14	15	16	17	18	19	20	21	22
0211	Sarai Durga Das	219 75	255	301	1706	806	900	198	198	250	256	0	0	395	94	334	63	171	26	87	27
0212	Nakhatpur	94 30	18	34	262	120	142	23	35	8	13	0	0	84	34	51	0	46	0	4	0
Summary for 'Nyay Panchayat' = 0013 (21 detail records)																					
Sum		1636 60	1669	2036	12691	6240	6451	1422	1341	1389	1370	0	0	3093	1057	2801	444	1688	215	417	149

1	2	23	24	25	26	27	28	29	30	31	32	33	34	35	36	37	38	39	40	41	42
0211	Sarai Durga Das	0	0	0	0	4	2	9	0	0	0	33	3	1	0	29	5	15	92	457	745
0212	Nakhatpur	0	0	0	0	0	0	0	0	0	0	0	0	0	0	1	0	0	0	69	142
Summary for 'Nyay Panchayat' = 0013 (21 detail records)																					
Sum		14	2	4	0	70	31	159	8	13	0	217	8	43	11	176	20	17	145	3422	5862

1	2	3	4	5	6	7	8	9	10	11	12	13	14	15	16	17	18	19	20	21	22
0014	**Asha Madhupur**	**Nyay Panchayat / न्याय पचायत**																			
0213	Bagojhar	89 03	127	168	988	512	476	119	103	66	74	0	0	252	108	230	44	171	11	43	29
0214	Mirapur Kalawal	84 18	81	111	749	371	378	88	78	133	128	0	0	227	93	142	17	98	2	37	14
0215	Markha Pur	99 56	51	80	596	277	319	58	63	47	51	0	0	152	47	104	56	57	21	39	34
0216	Col	89 44	73	90	632	300	332	66	75	61	71	0	0	158	72	123	24	114	21	3	3
0217	Pura Balai	55 85	68	98	769	396	373	79	70	136	119	0	0	230	86	156	8	137	6	5	1
0218	Purabalal Saruppur	128 69	93	101	861	447	414	93	80	34	35	0	0	277	103	193	1	182	0	0	0
0219	Abhaipur	42 09	12	15	100	48	52	12	4	0	0	0	0	13	0	23	3	21	3	0	0
0220	Gajhar Mau	34.40	36	42	245	135	110	27	21	7	8	0	0	58	3	62	6	57	1	5	5
0221	Madhupur	49.78	35	41	294	141	153	31	30	15	16	0	0	58	8	72	13	50	0	21	13
0222	Puruthuwa	22 66	20	25	175	89	86	16	24	27	31	0	0	38	7	46	9	22	0	10	9
0223	Ramkola	56 66	60	64	410	208	202	46	43	0	0	0	0	83	26	99	5	44	2	16	0
0224	Tiwaripur	37 23	6	7	57	31	26	3	7	9	13	0	0	19	4	16	7	12	3	4	4
0225	Ashapur	33 19	57	65	406	203	203	25	38	7	14	0	0	103	31	96	10	87	1	7	9
0226	Dhuripur Urf Shiv	74 06	54	62	370	185	185	35	32	39	27	0	0	89	28	79	27	40	0	24	25
0227	Gajadharpur	99 96	53	83	490	250	240	63	40	66	44	0	0	113	32	96	41	66	13	23	26
0228	Thengaha	82 73	65	85	549	279	270	64	50	103	90	0	0	180	63	121	29	69	6	42	23
0229	Samodhpur Khurd	6 48	9	12	61	31	30	14	9	0	0	0	0	10	2	11	1	11	1	0	0
0230	Samodhpur Kalan	43 30	25	30	148	78	70	18	13	33	35	0	0	37	8	28	6	28	2	0	4
Summary for 'Nyay Panchayat' = 0014 (18 detail records)																					
Sum		1129 29	925	1179	7900	3981	3919	857	780	783	756	0	0	2097	721	1697	307	1266	93	279	199

1	2	23	24	25	26	27	28	29	30	31	32	33	34	35	36	37	38	39	40	41	42
0014	Asha Madhupur Nyay Panchayat / न्याय पंचायत																				
0213	Bagojhar	0	0	0	0	0	1	3	0	0	0	5	0	1	0	7	3	12	165	270	267
0214	Mirapur Kalawal	0	0	0	0	0	0	0	0	0	0	0	0	2	0	5	1	0	101	229	260
0215	Markha Pur	0	0	0	0	0	0	7	1	0	0	1	0	0	0	0	0	0	0	173	263
0216	Col	0	0	0	0	0	0	0	0	0	0	0	0	0	0	6	0	0	0	177	308
0217	Pura Balai	0	0	0	0	0	0	0	0	0	0	4	0	1	0	9	1	0	19	240	346
0218	Purabalal Saruppur	0	0	0	0	0	0	0	0	0	0	1	1	0	0	10	0	0	98	254	315
0219	Abhaipur	0	0	0	0	0	0	0	0	0	0	0	0	0	0	2	0	0	0	25	49
0220	Gajhar Mau	0	0	0	0	0	0	0	0	0	0	0	0	0	0	0	0	0	0	73	104
0221	Madhupur	0	0	0	0	0	0	0	0	0	0	0	0	0	0	1	0	0	10	69	130
0222	Puruthuwa	0	0	0	0	0	0	1	0	6	0	5	0	0	0	2	0	0	0	43	77
0223	Ramkola	0	0	0	0	1	0	24	1	0	0	1	1	4	0	9	1	0	0	109	197
0224	Tiwaripur	0	0	0	0	0	0	0	0	0	0	0	0	0	0	0	0	0	0	15	19
0225	Ashapur	0	0	0	0	0	0	0	0	0	0	0	0	0	0	2	0	0	85	107	108
0226	Dhuripur Urf Shiv Nagar	0	0	0	0	0	0	6	2	0	0	1	0	1	0	7	0	0	0	106	158
0227	Gajadharpur	0	0	0	0	0	0	0	0	0	0	0	0	0	0	7	2	9	68	145	131
0228	Thengaha	0	0	0	0	0	0	3	0	0	0	4	0	0	0	3	0	0	0	158	241
0229	Samodhpur Khurd	0	0	0	0	0	0	0	0	0	0	0	0	0	0	0	0	0	0	20	29
0230	Samodhpur Kalan	0	0	0	0	0	0	0	0	0	0	0	0	0	0	0	0	0	0	50	64
Summary for 'Nyay Panchayat' = 0014 (18 detail records)																					
Sum		0	0	0	0	1	1	44	4	6	0	22	2	9	0	70	8	21	546	2263	3066

1	2	3	4	5	6	7	8	9	10	11	12	13	14	15	16	17	18	19	20	21	22
0015	**Dhema**	**Nyay Panchayat / न्याय पंचायत**																			
0231	Asuapar	108 50	130	165	973	514	459	109	92	122	124	0	0	223	77	227	53	140	42	51	10
0232	Dhema	392 15	400	493	3289	1637	1652	394	320	350	344	0	0	862	336	612	233	359	102	93	111
0233	Khajuran	233 80	231	261	1710	873	837	170	171	208	194	0	0	356	116	325	183	190	152	63	28
0234	Kathar	123 84	120	134	880	428	452	86	90	70	96	0	0	255	139	150	31	104	5	16	24
0235	Dompur	220 16	101	120	741	363	378	99	80	234	239	0	0	166	89	150	50	102	36	36	13
0236	Lokapur	47 35	36	47	288	140	148	38	27	23	32	0	0	56	13	61	33	47	33	0	0
0237	Bhimpur	98 34	82	95	673	318	355	63	59	75	62	0	0	185	74	110	3	77	0	16	1
0238	Kasturipur	22 26	16	21	192	90	102	13	29	35	34	0	0	68	38	32	1	29	1	3	0
0239	Chhitkapur	49 37	74	82	489	243	246	50	49	63	60	0	0	126	25	110	0	85	0	23	0
0240	Seerh	279 24	188	209	1476	752	724	167	143	217	213	0	0	363	95	299	11	192	8	41	0
0241	Senpur Kalan	57 06	23	30	252	124	128	34	23	4	6	0	0	43	5	49	1	49	1	0	0
0242	Senpur Khurd	27 11	26	31	181	89	92	24	22	18	20	0	0	21	0	40	12	32	8	8	4
0243	Charo	77 30	68	75	547	275	272	66	59	125	129	0	0	144	33	112	19	94	15	8	0
0244	Basupur	178 88	120	133	1168	579	589	146	121	109	113	0	0	263	91	250	220	218	215	4	5
Summary for 'Nyay Panchayat' = 0015 (14 detail records)																					
Sum		1915 36	1615	1896	12859	6425	6434	1459	1285	1653	1666	0	0	3131	1131	2527	850	1718	618	362	196

1	2	23	24	25	26	27	28	29	30	31	32	33	34	35	36	37	38	39	40	41	42
0015	Dhema	Nyay Panchayat / न्याय पंचायत																			
0231	Asuapar	1	0	0	0	8	0	9	0	1	0	0	0	0	0	17	1	0	31	287	375
0232	Dhema	3	0	1	0	4	0	16	12	22	0	25	4	26	0	63	4	10	113	1015	1306
0233	Khajuran	16	0	0	0	0	1	15	0	2	0	8	0	2	0	29	2	1	68	547	586
0234	Kathar	1	0	0	0	6	0	1	0	1	0	5	0	4	0	12	2	0	0	278	421
0235	Dompur	1	1	0	0	0	0	5	0	0	0	1	0	0	0	5	0	0	55	213	273
0236	Lokapur	0	0	0	0	0	0	6	0	1	0	2	0	2	0	3	0	0	52	79	63
0237	Bhimpur	0	0	0	0	0	0	0	0	0	0	1	0	0	0	16	2	0	43	208	309
0238	Kasturipur	0	0	0	0	0	0	0	0	0	0	0	0	0	0	0	0	0	7	58	94
0239	Chhitkapur	0	0	0	0	0	0	0	0	0	0	0	0	1	0	1	0	0	1	133	245
0240	Seerh	0	0	0	0	10	2	12	0	1	0	11	0	11	0	21	1	9	114	444	599
0241	Senpur Kalan	0	0	0	0	0	0	0	0	0	0	0	0	0	0	0	0	0	0	75	127
0242	Senpur Khurd	0	0	0	0	0	0	0	0	0	0	0	0	0	0	0	0	0	0	49	80
0243	Charo	0	0	0	0	3	4	0	0	0	0	0	0	0	0	7	0	1	92	162	161
0244	Basupur	0	0	0	0	0	0	21	0	0	0	0	0	0	0	7	0	0	26	329	343
Summary for 'Nyay Panchayat' = 0015 (14 detail records)																					
Sum		22	1	1	0	31	7	85	12	28	0	53	4	46	0	181	12	21	602	3877	4982

1	2	3	4	5	6	7	8	9	10	11	12	13	14	15	16	17	18	19	20	21	22
0016	**Pura Gambhirsha**	**Nyay Panchayat / न्याय पंचायत**																			
0245	Purwa Gambhir Sha	277 22	212	235	1699	821	878	178	180	245	256	0	0	399	114	351	109	264	72	28	25
0246	Kanerepur	131 93	76	83	481	232	249	66	57	32	40	0	0	120	87	90	29	66	11	6	13
0247	Dandwa	94 70	57	76	488	236	252	67	61	46	53	0	0	113	53	91	12	85	11	0	1
0248	Umari Kalan	190 61	106	144	1032	510	522	108	115	73	81	0	0	322	158	199	34	134	6	19	24
0249	Umari Khurd	183 73	241	287	2058	1062	996	256	221	251	255	0	0	444	138	468	193	243	89	101	99
0250	Pura Sujanrai	38 85	38	61	404	202	202	59	46	70	57	0	0	74	15	80	33	36	7	13	11
0251	Lamahan	190 21	155	184	1290	649	641	151	167	138	121	0	0	271	86	246	26	148	11	19	6
0252	Gundalpur	25 50	95	141	971	476	495	109	101	47	53	0	0	211	33	222	0	157	0	13	0
0253	Fattupur Khas	119 39	54	72	710	367	343	75	81	114	95	0	0	222	85	137	9	122	6	7	3
0254	Naharpur	104 41	98	111	643	288	355	50	54	108	123	0	0	112	20	129	0	99	0	28	0
0255	Dugauli	55 04	56	69	344	184	160	45	37	15	14	0	0	120	32	81	5	17	3	0	0
0256	Araji Sawansa	13 36	21	27	176	79	97	21	24	0	0	0	0	28	16	29	1	20	1	5	0
0257	Sawansa	299 88	226	266	1779	991	788	225	193	310	256	0	0	593	178	429	18	274	17	27	0
Summary for 'Nyay Panchayat' = 0016 (13 detail records)																					
Sum		1724 83	1435	1756	12075	6097	5978	1410	1337	1449	1404	0	0	3029	1015	2552	469	1665	234	266	182

1	2	23	24	25	26	27	28	29	30	31	32	33	34	35	36	37	38	39	40	41	42
0016	**Pura Gambhirsha Nyay Panchayat / न्याय पंचायत**																				
0245	Purwa Gambhir Shah	1	0	0	0	2	9	13	2	0	0	8	0	11	0	24	1	1	67	469	702
0246	Kanerepur	0	0	0	0	0	0	0	5	0	0	6	0	1	0	11	0	1	12	141	208
0247	Dandwa	0	0	0	0	0	0	0	0	0	0	0	0	0	0	6	0	0	0	145	240
0248	Umari Kalan	0	0	0	0	3	0	19	2	0	0	7	0	3	0	14	2	0	0	311	488
0249	Umari Khurd	17	2	0	0	89	1	2	0	0	0	4	0	1	0	11	2	0	0	594	803
0250	Pura Sujanrai	0	0	0	0	0	0	25	13	0	0	0	0	0	0	6	2	0	0	122	169
0251	Lamahan	21	3	0	0	0	0	43	5	0	0	4	1	5	0	6	0	0	0	403	615
0252	Gundalpur	1	0	0	0	0	0	44	0	0	0	2	0	2	0	3	0	0	0	254	495
0253	Fattupur Khas	0	0	0	0	0	0	0	0	0	0	2	0	0	0	6	0	0	0	230	334
0254	Naharpur	0	0	0	0	0	0	1	0	0	0	0	0	0	0	1	0	0	0	159	355
0255	Dugauli	0	0	0	0	0	0	10	0	0	0	33	0	0	0	21	2	0	0	103	155
0256	Araji Sawansa	1	0	0	0	2	0	0	0	0	0	0	0	0	0	1	0	0	0	50	96
0257	Sawansa	0	0	0	0	1	0	7	0	1	0	49	1	9	0	61	0	0	0	562	770
Summary for 'Nyay Panchayat' = 0016 (13 detail records)																					
Sum		41	5	0	0	97	10	164	27	1	0	115	2	32	0	171	9	2	79	3543	5430

1	2	3	4	5	6	7	8	9	10	11	12	13	14	15	16	17	18	19	20	21	22
0017	**Kumbhrajpur**	**Nyay Panchayat / न्याय पंचायत**																			
0258	Meerapur Shiroman	109 67	91	110	663	324	339	77	75	90	94	0	0	184	73	132	9	101	6	18	1
0259	Katibal	135 57	76	89	686	323	363	64	68	10	21	0	0	195	112	150	73	120	15	27	56
0260	Pura Baheliya	40 07	28	39	247	117	130	20	28	16	17	0	0	54	1	44	5	40	5	0	0
0261	Basara Khurd	13 76	1	1	10	6	4	0	0	0	0	0	0	6	3	4	0	4	0	0	0
0262	Harkhpur	25 50	69	80	525	258	267	65	53	150	145	0	0	145	54	107	8	41	0	60	8
0263	Basahra Kalan	121 01	113	139	940	505	435	92	91	140	124	0	0	277	128	177	20	166	7	10	13
0264	Koba	65 16	28	33	224	117	107	26	3	68	57	0	0	33	15	35	0	35	0	0	0
0265	Chaniahi	113 32	94	115	813	431	382	116	77	17	17	0	0	195	21	194	78	190	78	0	0
0266	Maltupur	47 75	9	12	119	65	54	8	11	22	17	0	0	41	13	32	14	27	14	1	0
0267	Rajpur Urf Rukhar	101 98	123	148	1005	482	523	124	112	116	107	0	0	217	40	204	17	189	15	0	2
0268	Umbhapur	31 57	12	14	157	84	73	18	25	16	15	0	0	55	20	40	0	31	0	0	0
0269	Chandpur	29 54	20	31	233	114	119	30	33	62	59	0	0	47	5	44	1	38	0	4	1
0270	Kobi	108.46	53	55	391	211	180	55	27	31	31	0	0	34	2	88	28	63	17	24	11
0271	Gaddopur	165 53	139	152	1025	517	508	95	71	176	161	0	0	244	67	223	93	128	15	63	78
0272	Ram Nagar Updhan	289 36	136	169	1124	584	540	118	118	208	188	0	0	282	49	273	42	212	12	47	29
0273	Pura Gangamani	23 47	23	26	190	86	104	22	24	75	88	0	0	20	11	36	54	32	54	0	0
0274	Basupur	28 33	0	0	0	0	0	0	0	0	0	0	0	0	0	0	0	0	0	0	0
0275	Baihari	309 19	168	171	1108	532	576	124	120	98	95	0	0	231	71	231	194	211	176	11	17
0276	Barhupur	190 61	110	123	866	401	465	101	98	105	141	0	0	115	30	189	45	127	19	55	25
0277	Banbaha	108 46	46	56	365	174	191	43	43	127	134	0	0	87	0	65	5	57	5	1	0
0278	Amari	341 57	125	170	1427	739	688	174	174	310	281	0	0	389	188	323	47	212	11	70	36

1	2	23	24	25	26	27	28	29	30	31	32	33	34	35	36	37	38	39	40	41	42
0017	**Kumbhrajpur Nyay Panchayat / न्याय पंचायत**																				
0258	Meerapur Shiromani	0	0	0	0	0	0	2	0	0	0	1	1	1	0	9	1	0	0	192	330
0259	Katibal	0	0	0	0	0	0	0	0	0	0	0	0	0	0	3	2	0	0	173	290
0260	Pura Baheliya	0	0	0	0	0	0	0	0	0	0	0	0	1	0	3	0	0	0	73	125
0261	Basara Khurd	0	0	0	0	0	0	0	0	0	0	0	0	0	0	0	0	0	0	2	4
0262	Harkhpur	0	0	0	0	0	0	0	0	0	0	4	0	0	0	2	0	0	1	151	258
0263	Basahra Kalan	0	0	0	0	0	0	1	0	0	0	0	0	0	0	0	0	0	0	328	415
0264	Koba	0	0	0	0	0	0	0	0	0	0	0	0	0	0	0	0	0	0	82	107
0265	Chanahi	0	0	0	0	0	0	1	0	0	0	0	0	1	0	2	0	0	0	237	304
0266	Maltupur	0	0	0	0	0	0	0	0	0	0	1	0	1	0	2	0	0	0	33	40
0267	Rajpur Urf Rukhar	0	0	0	0	0	0	3	0	4	0	1	0	0	0	7	0	0	0	278	506
0268	Umbhapur	0	0	0	0	0	0	0	0	0	0	1	0	2	0	6	0	0	0	44	73
0269	Chandpur	0	0	0	0	0	0	0	0	0	0	0	0	0	0	2	0	0	0	70	118
0270	Kobi	0	0	0	0	0	0	0	0	0	0	0	0	0	0	1	0	0	0	123	152
0271	Gaddopur	7	0	0	0	0	0	0	0	0	0	10	0	1	0	14	0	0	0	294	415
0272	Ram Nagar Updhan	1	0	0	0	0	1	3	0	0	0	1	0	2	0	7	0	5	37	306	461
0273	Pura Gangamani	0	0	0	0	0	0	0	0	0	0	1	0	0	0	3	0	0	0	50	50
0274	Basupur	0	0	0	0	0	0	0	0	0	0	0	0	0	0	0	0	0	0	0	0
0275	Baihari	0	0	0	0	1	0	1	0	3	0	0	1	0	0	4	0	0	5	301	377
0276	Barhupur	0	0	0	0	1	0	3	1	0	0	0	0	1	0	2	0	1	44	211	376
0277	Bambaha	0	0	0	0	0	0	4	0	0	0	0	0	2	0	1	0	0	92	109	94
0278	Amari	0	0	0	0	0	0	5	0	1	0	3	0	6	0	26	0	0	34	416	607

1	2	3	4	5	6	7	8	9	10	11	12	13	14	15	16	17	18	19	20	21	22
Summary for 'Nyay Panchayat' = 0017 (21 detail records)																					
Sum		2399 88	1464	1733	12118	6070	6048	1372	1251	1837	1792	0	0	2851	903	2591	733	2024	449	391	277
0018	**Muhkucha**	**Nyay Panchayat / न्याय पचायत**																			
0279	Bijhawat	350 07	244	279	1902	952	950	171	179	195	209	0	0	482	207	432	106	342	61	67	45
0280	Majhgawan	22 66	19	26	134	71	63	19	9	58	48	0	0	9	2	36	0	36	0	0	0
0281	Anapur	174 02	108	126	975	513	462	115	86	161	122	0	0	240	104	248	50	192	22	46	28
0282	Angrah	228.25	108	152	930	465	465	97	93	77	69	0	0	234	55	218	9	202	6	11	3
0283	Bahonkpur	210 04	132	158	1093	537	556	130	107	116	91	0	0	249	108	248	84	170	40	49	32
0284	Sarai Padari	122 22	313	375	2472	1190	1282	264	279	167	210	0	0	619	147	443	62	380	34	17	26
0285	Akhua	370.30	56	64	479	240	239	57	51	5	4	0	0	113	19	94	0	85	0	9	0
0286	Manikapur	155 00	112	124	817	409	408	65	77	47	38	0	0	179	40	159	4	110	2	31	2
0287	Bahauddeenpur	112 91	115	130	960	486	474	112	97	98	82	0	0	244	77	203	23	159	19	11	1
0288	Muhkucha	139 62	134	174	941	458	483	94	111	163	187	0	0	224	91	198	73	96	34	40	37
0289	Koiripur	70 01	51	52	331	162	169	32	27	44	47	0	0	78	24	60	6	45	6	12	0
0290	Bairma	65 16	69	84	587	316	271	51	57	141	110	0	0	140	37	150	47	129	42	15	2
Summary for 'Nyay Panchayat' = 0018 (12 detail records)																					
Sum		2020 26	1461	1744	11621	5799	5822	1207	1173	1272	1217	0	0	2811	911	2489	464	1946	266	308	176

1	2	23	24	25	26	27	28	29	30	31	32	33	34	35	36	37	38	39	40	41	42
Summary for 'Nyay Panchayat' = 0017 (21 detail records)																					
Sum		8	0	0	0	2	1	23	1	8	0	23	2	18	0	94	3	6	213	3473	5102
0018	**Muhkucha**	**Nyay Panchayat / न्याय पचायत**																			
0279	Bijhawat	0	0	0	0	0	0	0	0	0	0	6	0	1	0	16	0	0	14	520	830
0280	Majhgawan	0	0	0	0	0	0	0	0	0	0	0	0	0	0	0	0	0	0	35	63
0281	Anapur	0	0	0	0	0	0	0	0	0	0	0	0	0	0	10	0	0	0	265	412
0282	Angrah	0	0	0	0	0	0	0	0	0	0	2	0	0	0	3	0	1	84	246	372
0283	Bahorikpur	0	0	0	0	20	11	0	0	0	0	0	0	0	0	9	1	0	0	289	472
0284	Sarai Padari	2	0	0	0	7	1	14	1	0	0	5	0	1	0	17	0	0	0	747	1220
0285	Akhua	0	0	0	0	0	0	0	0	0	0	0	0	0	0	0	0	0	15	146	224
0286	Manikapur	0	0	0	0	0	0	4	0	1	0	1	0	3	0	9	0	26	33	224	371
0287	Bahauddeenpur	2	0	0	0	4	1	1	0	0	1	12	1	0	0	14	0	5	97	278	354
0288	Muhkucha	1	0	0	0	0	0	12	0	2	0	21	0	8	0	18	2	0	32	260	378
0289	Koiripur	0	0	0	0	0	0	0	0	0	0	0	0	1	0	2	0	0	0	102	163
0290	Bairma	0	0	0	0	5	3	0	0	0	0	0	0	0	0	1	0	0	6	166	218
Summary for 'Nyay Panchayat' = 0018 (12 detail records)																					
Sum		5	0	0	0	36	16	31	1	3	1	47	1	14	0	99	3	32	281	3278	5077

1	2	3	4	5	6	7	8	9	10	11	12	13	14	15	16	17	18	19	20	21	22
0019	**Ashamul**	**Nyay Panchayat / न्याय पंचायत**																			
0291	Babhanpur	152 17	133	172	1101	525	576	134	115	87	85	0	0	306	159	206	62	107	46	31	12
0292	Basoar	279 24	95	110	819	394	425	91	96	46	43	0	0	137	9	172	0	150	0	12	0
0293	Banwaripur	126 67	109	144	923	493	430	86	65	134	106	0	0	308	95	218	58	155	8	56	49
0294	Bhagwanpur	234 73	190	217	1639	837	802	273	165	202	208	0	0	415	103	314	77	209	11	75	66
0295	Fattupur	112 51	9	17	150	75	75	17	17	0	0	0	0	36	2	33	2	23	1	4	1
0296	Kithua	86 61	47	63	419	216	203	52	46	16	12	0	0	84	26	81	1	60	1	2	0
0297	Molnapur	64 35	39	40	279	146	133	37	25	0	0	0	0	48	14	52	13	25	0	17	13
0298	Asropur	138.81	104	145	1123	569	554	121	121	73	61	0	0	329	104	209	18	156	1	27	15
0299	Shekhpur	18 68	31	43	301	150	151	29	25	0	0	0	0	83	30	64	8	23	5	2	1
0300	Khubhani	97 13	104	116	848	453	395	91	78	147	112	0	0	294	83	195	26	58	3	31	19
0301	Pura Duddi	15 78	32	42	287	136	151	27	29	0	0	0	0	100	45	31	2	15	0	1	1
0302	Banarpur	47 75	12	14	60	28	32	7	7	17	21	0	0	8	0	14	5	8	0	5	5
0303	Maya	180 50	106	155	956	479	477	112	102	123	114	0	0	216	54	195	59	117	3	15	6
0304	Raipur Khurd Taluk	55 44	23	31	311	151	160	41	47	44	55	0	0	47	6	65	29	18	3	15	11
0305	Raipur Kalan Taluk	60 71	32	49	365	174	191	42	34	13	17	0	0	95	29	53	7	37	1	6	6
0306	Daloopur	114 13	82	117	805	391	414	89	87	65	64	0	0	195	102	185	39	124	34	32	2
0307	Lohinda	104 41	62	83	498	234	264	52	50	76	74	0	0	121	57	107	4	59	2	3	0
0308	Hatiya Ram Nath	140 84	99	123	831	401	430	86	94	111	98	0	0	123	12	157	92	92	57	15	11
0309	Paharpur	192 23	71	78	519	280	239	62	53	77	69	0	0	96	9	124	0	122	0	0	0
0310	Rajapur	67 18	130	151	1095	561	534	134	111	142	125	0	0	248	55	219	29	172	25	26	4
0311	Kewtli	217 32	103	123	1103	560	543	114	109	74	62	0	0	327	49	225	5	203	4	7	1

1	2	23	24	25	26	27	28	29	30	31	32	33	34	35	36	37	38	39	40	41	42
0019	Ashamul Nyay Panchayat / न्याय पंचायत																				
0291	Babhanpur	0	0	0	0	0	0	8	3	0	0	19	1	0	0	41	0	3	108	316	406
0292	Basoar	0	0	0	0	0	0	1	0	2	0	3	0	2	0	2	0	0	0	222	425
0293	Banwaripur	0	0	0	0	0	0	0	0	0	0	2	0	0	0	5	1	0	0	275	372
0294	Bhagwanpur	0	0	0	0	0	0	2	0	0	0	9	0	1	0	18	0	11	8	512	717
0295	Fattupur	4	0	2	0	0	0	0	0	0	0	0	0	0	0	0	0	0	13	42	60
0296	Kithua	0	0	0	0	0	0	5	0	0	0	0	0	5	0	9	0	2	30	133	172
0297	Molnapur	0	0	0	0	0	0	6	0	1	0	0	0	0	0	3	0	0	0	94	120
0298	Asropur	4	0	0	0	0	0	1	0	7	0	5	0	4	0	5	2	0	11	360	525
0299	Shekhpur	0	0	0	0	1	1	4	0	0	0	20	1	6	0	8	0	0	0	86	143
0300	Khubhani	0	0	0	0	2	0	43	1	1	0	32	1	5	0	23	2	1	5	257	364
0301	Pura Duddi	15	0	0	0	0	0	0	0	0	0	0	0	0	0	0	1	1	0	104	149
0302	Bariarpur	0	0	0	0	1	0	0	0	0	0	0	0	0	0	0	0	0	0	14	27
0303	Maya	1	0	0	0	0	0	49	49	0	0	6	1	1	0	6	0	0	29	284	389
0304	Raipur Khurd Taluka Asropur	0	0	0	0	0	0	28	15	0	0	0	0	3	0	1	0	0	0	86	131
0305	Raipur Kalan Taluka Daloopur	1	0	1	0	1	0	0	0	1	0	3	0	0	0	3	0	0	0	121	184
0306	Daloopur	2	0	0	0	0	0	3	1	0	0	1	0	5	0	18	2	0	0	206	375
0307	Lohinda	0	0	0	0	0	0	9	1	0	0	15	0	6	0	15	1	0	0	127	260
0308	Hatiya Ram Nath	0	0	0	0	0	0	27	24	0	0	13	0	2	0	8	0	2	7	242	331
0309	Paharpur	0	0	0	0	0	0	0	0	0	0	0	0	0	0	2	0	0	0	156	239
0310	Rajapur	0	0	0	0	2	0	3	0	0	0	5	0	2	0	9	0	0	5	342	500
0311	Kewtli	1	0	0	0	0	0	3	0	0	0	3	0	0	0	8	0	0	2	335	536

1	2	3	4	5	6	7	8	9	10	11	12	13	14	15	16	17	18	19	20	21	22
0312	Dhandhua	14 57	11	23	159	79	80	10	11	0	0	0	0	49	13	37	1	30	1	0	0
0313	Turkauli	178 88	113	139	911	454	457	103	78	117	104	0	0	247	79	223	1	207	1	2	0
Summary for 'Nyay Panchayat' = 0019 (23 detail records)																					
Sum		2700 64	1737	2195	15502	7786	7716	1810	1565	1564	1430	0	0	3912	1135	3179	538	2170	207	384	223

1	2	23	24	25	26	27	28	29	30	31	32	33	34	35	36	37	38	39	40	41	42
0312	Dhandhua	0	0	0	0	0	0	0	0	0	0	1	0	0	0	6	0	0	0	42	79
0313	Turkauli	0	0	0	0	0	0	2	0	0	0	2	0	1	0	9	0	0	0	231	456
Summary for 'Nyay Panchayat' = 0019 (23 detail records)																					
Sum		28	0	3	0	7	1	194	94	12	0	139	4	43	0	199	9	20	218	4587	6960

1	2	3	4	5	6	7	8	9	10	11	12	13	14	15	16	17	18	19	20	21	22
0020	**Sarai Gaura**	**Nyay Panchayat / न्याय पंचायत**																			
0314	Tajanpur	63 54	42	55	301	149	152	36	35	60	66	0	0	63	12	64	0	64	0	0	0
0315	Ram Nagar	83 37	79	112	854	422	432	96	97	39	49	0	0	220	106	160	5	109	0	31	5
0316	Rasikapur	72 04	74	110	752	358	394	58	81	57	64	0	0	189	60	164	42	131	3	19	22
0317	Deodaha	59 09	7	13	92	41	51	6	14	0	0	0	0	14	5	25	1	25	1	0	0
0318	Haripur	113 32	29	48	338	178	160	46	38	14	7	13	10	80	6	83	26	57	15	4	3
0319	Cheti	216 11	73	102	747	393	354	86	91	28	21	0	0	182	12	189	12	162	2	2	2
0320	Pokhra	161 88	96	117	855	427	428	94	87	57	55	0	0	192	40	175	69	136	68	10	1
0321	Ramdeya	116 96	69	84	652	337	315	54	66	33	36	0	0	177	53	145	18	122	12	3	6
0322	Belasin	39 26	10	20	134	63	71	9	18	0	0	0	0	36	7	33	0	31	0	0	0
0323	Gaura	91 46	82	100	638	318	320	76	73	81	86	0	0	191	70	133	28	104	13	15	4
0324	Sarai Bhani	55.04	28	37	253	122	131	26	19	21	37	0	0	54	38	45	1	40	0	0	0
0325	Ahiya Urf Gopalpur	15 78	7	12	67	32	35	6	4	15	16	0	0	14	13	20	0	17	0	0	0
0326	Barti Khurd	65 56	51	90	595	292	303	78	45	83	80	0	0	161	72	104	16	54	1	24	14
0327	Keshopur	78 51	27	34	272	134	138	24	24	0	0	0	0	70	16	57	2	54	2	0	0
0328	Manjhanpur	100 37	45	62	454	206	248	58	59	18	28	0	0	117	21	86	0	60	0	1	0
0329	Rajepur	21 04	20	35	281	130	151	29	22	0	0	0	0	84	48	58	10	44	8	0	1
0330	Raipur	64 85	59	76	480	235	245	56	46	100	100	0	0	91	22	89	5	81	5	6	0
0331	Danwa	82 56	12	13	42	20	22	5	3	0	0	0	0	8	1	11	0	4	0	1	0
0332	Kalyanpur	99 15	154	183	1203	564	639	134	132	70	67	0	0	304	90	225	27	194	18	6	6
0333	Rampur Taluka Bha	90 25	79	94	664	303	361	68	76	54	52	0	0	177	61	97	71	65	57	3	14
Summary for 'Nyay Panchayat' = 0020 (20 detail records)																					
Sum		1690 14	1043	1397	9674	4724	4950	1045	1030	730	764	13	10	2424	753	1963	333	1554	205	125	78

1	2	23	24	25	26	27	28	29	30	31	32	33	34	35	36	37	38	39	40	41	42
0020	**Sarai Gaura Nyay Panchayat / न्याय पंचायत**																				
0314	Tajanpur	0	0	0	0	0	0	0	0	0	0	0	0	0	0	0	0	0	0	85	152
0315	Ram Nagar	1	0	0	0	1	0	1	0	0	0	1	0	5	0	11	0	0	1	262	426
0316	Rasikapur	0	0	0	0	0	0	0	0	0	0	0	0	0	0	14	17	0	0	194	352
0317	Deodaha	0	0	0	0	0	0	0	0	0	0	0	0	0	0	0	0	0	0	16	50
0318	Haripur	0	0	0	0	0	0	0	0	0	0	5	0	6	2	11	6	0	0	95	134
0319	Cheti	0	0	0	0	0	0	19	8	0	0	1	0	0	0	5	0	0	0	204	342
0320	Pokhra	1	0	0	0	4	0	4	0	0	0	13	0	2	0	5	0	9	0	243	359
0321	Ramdeya	3	0	0	0	0	0	8	0	0	0	1	0	1	0	7	0	0	14	192	283
0322	Belasin	0	0	0	0	0	0	0	0	0	0	0	0	0	0	2	0	0	0	30	71
0323	Gaura	0	0	0	0	0	7	4	0	0	0	3	0	0	0	7	4	0	3	185	289
0324	Sarai Bhani	0	0	0	0	1	0	1	0	1	0	0	0	0	0	2	1	0	0	77	130
0325	Ahiya Urf Gopalpur	0	0	0	0	0	0	0	0	0	0	0	0	2	0	1	0	0	0	12	35
0326	Barti Khurd	0	0	0	0	3	0	8	0	0	0	6	0	2	0	7	1	0	0	188	287
0327	Keshopur	0	0	0	0	0	0	0	0	0	0	0	0	0	0	3	0	0	0	77	136
0328	Manjhanpur	0	0	0	0	0	0	15	0	1	0	2	0	0	0	7	0	0	0	120	248
0329	Rajepur	0	0	0	0	0	0	1	0	0	0	2	0	0	0	11	1	0	1	72	140
0330	Raipur	0	0	0	0	0	0	0	0	0	0	0	0	0	0	2	0	0	9	146	231
0331	Danwa	0	0	0	0	0	0	0	0	0	0	2	0	0	0	4	0	0	0	9	22
0332	Kalyanpur	0	0	0	0	0	0	11	2	0	0	2	0	0	0	12	1	5	101	334	511
0333	Rampur Taluka Bharthi	0	0	0	0	0	0	7	0	1	0	4	0	6	0	11	0	10	150	196	140
Summary for 'Nyay Panchayat' = 0020 (20 detail records)																					
Sum		5	0	0	0	9	7	79	10	3	0	42	0	24	2	122	31	24	279	2737	4338

1	2	3	4	5	6	7	8	9	10	11	12	13	14	15	16	17	18	19	20	21	22
0021	**Bhatpura**	**Nyay Panchayat / न्याय पंचायत**																			
0334	Gaderiha	86 20	51	64	412	202	210	43	41	11	8	0	0	126	56	71	23	69	22	0	1
0335	Shadruddenpur	93 49	85	110	887	435	452	87	95	138	121	0	0	217	78	176	43	122	9	49	34
0336	Udai Bhanpur	133 55	98	152	1027	517	510	117	108	55	54	0	0	246	78	228	7	190	3	0	3
0337	Kolhua	106.03	129	213	1498	743	755	171	153	170	171	0	0	397	132	345	80	213	8	60	68
0338	Bhatpura	160 67	83	116	718	373	345	82	63	150	133	0	0	202	68	162	52	103	31	23	21
0339	Masthari	99 15	41	56	466	232	234	49	43	69	53	0	0	128	56	88	0	78	0	8	0
0340	Kewtli	147 31	276	294	2075	1062	1013	246	231	174	186	0	0	586	203	475	38	302	28	37	2
0341	Delhupur	126 67	44	64	504	266	238	59	45	81	70	0	0	142	56	111	42	63	30	8	6
0342	Bajaha	55 85	57	58	390	180	210	57	36	88	112	0	0	71	18	78	25	60	10	10	11
0343	Ibrahimpur	150 95	112	116	863	464	399	71	87	118	97	0	0	263	79	208	63	150	16	43	46
0344	Gokula	43 30	17	23	162	81	81	21	20	26	22	0	0	32	8	37	14	34	14	0	0
0345	Karnepur	37 64	5	14	105	53	52	13	12	30	23	0	0	17	3	28	2	21	2	2	0
0346	Newada Shahpur	180 89	110	154	1103	527	576	108	96	151	182	0	0	295	116	211	49	140	29	18	20
0347	Majithha	30 36	24	28	186	87	99	14	19	2	4	0	0	40	5	33	0	31	0	0	0
0348	Majethi	216 92	135	190	1241	599	642	119	108	97	126	0	0	279	122	258	8	231	5	19	3
Summary for 'Nyay Panchayat' = 0021 (15 detail records)																					
Sum		1668 98	1267	1652	11637	5821	5816	1257	1157	1360	1362	0	0	3041	1078	2509	446	1807	207	277	215

1	2	23	24	25	26	27	28	29	30	31	32	33	34	35	36	37	38	39	40	41	42
0021	Bhatpura Nyay Panchayat / न्याय पंचायत																				
0334	Gaderiha	0	0	0	0	0	0	0	0	0	0	1	0	0	0	1	0	1	4	130	183
0335	Shadruddenpur	0	0	0	0	1	0	0	0	0	0	4	0	0	0	0	0	0	0	259	409
0336	Udai Bhanpur	0	0	0	0	2	0	6	0	0	0	11	0	2	0	17	1	1	0	288	503
0337	Kolhua	9	0	0	0	0	0	8	1	0	0	28	2	3	0	24	1	3	0	395	675
0338	Bhatpura	0	0	0	0	3	0	5	0	0	0	5	0	3	0	20	0	0	0	211	293
0339	Masthari	0	0	0	0	0	0	0	0	0	0	2	0	0	0	0	0	0	0	144	234
0340	Kewtli	0	0	0	0	10	0	24	2	0	0	76	6	0	0	26	0	1	132	586	843
0341	Delhupur	3	1	0	0	2	2	12	0	0	0	7	1	6	0	10	2	0	18	155	178
0342	Bajaha	0	0	0	0	6	4	0	0	0	0	0	0	0	0	2	0	4	74	98	111
0343	Ibrahimpur	0	0	0	0	0	0	1	0	0	0	4	0	0	0	10	1	0	0	256	336
0344	Gokula	0	0	0	0	0	0	0	0	0	0	0	0	1	0	2	0	2	10	42	57
0345	Karnepur	0	0	0	0	0	0	3	0	0	0	2	0	0	0	0	0	0	21	25	29
0346	Newada Shahpur	0	0	0	0	4	0	1	0	0	0	18	0	2	0	28	0	0	61	316	466
0347	Majithha	0	0	0	0	0	0	0	0	0	0	0	0	1	0	1	0	0	0	54	99
0348	Majethi	0	0	0	0	0	0	0	0	0	0	3	0	0	0	5	0	0	0	341	634
Summary for 'Nyay Panchayat' = 0021 (15 detail records)																					
Sum		12	1	0	0	28	6	60	3	0	0	161	9	18	0	146	5	12	320	3300	5050

1	2	3	4	5	6	7	8	9	10	11	12	13	14	15	16	17	18	19	20	21	22
0022	**Bhatauli Gothaw**	**Nyay Panchayat / न्याय पंचायत**																			
0349	Gharwaspur	91 06	46	69	484	244	240	58	62	109	104	0	0	105	44	128	107	69	58	55	47
0350	Lohariyav	187 38	167	215	1557	783	774	168	178	166	145	0	0	419	152	374	98	256	62	75	33
0351	Bharauli Gothawa	178 47	144	181	1327	627	700	138	141	174	186	0	0	335	133	289	42	159	16	55	19
0352	Setapur	57 47	43	52	363	190	173	61	26	39	28	0	0	79	38	79	15	52	4	5	10
0353	Pura Ramdeo	44 92	51	59	414	191	223	38	61	8	8	0	0	69	15	82	58	42	52	9	6
0354	Baragada	16 59	5	7	45	20	25	2	7	20	25	0	0	11	0	10	11	0	1	10	10
0355	Baniyarepur Khas	36 02	42	48	308	156	152	29	30	36	28	0	0	83	30	62	1	60	1	0	0
0356	Bharthari	95 91	91	114	874	416	458	96	99	77	78	0	0	221	96	168	8	137	5	1	0
0357	Gothawa	99 56	71	77	656	327	329	85	56	180	182	0	0	157	23	145	189	65	67	34	97
0358	Janaur	276 01	178	194	1481	723	758	182	156	106	107	0	0	357	106	276	114	176	78	77	31
0359	Sarasara	88 22	61	95	667	354	313	56	42	122	101	0	0	206	45	171	0	171	0	0	0
0360	Hilali	103 20	130	139	932	453	479	107	93	172	161	0	0	264	94	174	63	134	41	29	22
0361	Kandhi Kalan	119 39	105	117	812	391	421	92	68	33	29	0	0	260	144	164	15	128	5	14	6
0362	Anzi Kandhi	23 07	15	20	147	78	69	16	11	9	5	0	0	53	31	26	0	26	0	0	0
0363	Karchhuli	89 84	88	97	694	355	339	80	63	0	0	0	0	190	91	132	5	114	5	0	0
Summary for 'Nyay Panchayat' = 0022 (15 detail records)																					
Sum		1507 11	1237	1484	10761	5308	5453	1208	1093	1251	1187	0	0	2809	1042	2280	726	1589	395	364	281
Summary for 'Tahsil' = 0020 (172 detail records)																					
Sum		18393 09	13853	17072	116838	58251	58587	13047	12012	13288	12948	13	10	29198	9746	24588	5310	17427	2889	3173	1976
Summary for 'CD Block' = 0060 (172 detail records)																					
Sum		18393 09	13853	17072	116838	58251	58587	13047	12012	13288	12948	13	10	29198	9746	24588	5310	17427	2889	3173	1976

1	2	23	24	25	26	27	28	29	30	31	32	33	34	35	36	37	38	39	40	41	42
0022	Bhatauli Gothaw Nyay Panchayat / न्याय पचायत																				
0349	Gharwaspur	0	0	0	0	0	0	4	2	0	0	0	0	0	0	0	0	0	0	116	133
0350	Lohanyav	1	0	0	0	9	1	3	0	0	0	7	0	1	0	22	2	0	4	409	672
0351	Bharauli Gothawa	0	0	0	0	14	5	3	0	1	0	27	0	3	0	27	2	0	2	338	656
0352	Setapur	2	0	0	0	17	0	0	0	0	0	1	0	2	0	0	1	1	81	110	77
0353	Pura Ramdeo	0	0	0	0	2	0	19	0	0	0	7	0	0	0	3	0	0	0	109	165
0354	Baragada	0	0	0	0	0	0	0	0	0	0	0	0	0	0	0	0	0	0	10	14
0355	Banyarepur Khas	2	0	0	0	0	0	0	0	0	0	0	0	0	0	0	0	0	0	94	151
0356	Bharthan	0	0	0	0	11	3	2	0	0	0	3	0	1	0	13	0	0	0	248	450
0357	Gothawa	1	0	0	0	0	0	5	0	1	0	21	23	3	0	15	2	0	0	182	140
0358	Janaur	0	0	0	0	2	3	4	1	0	0	4	0	1	0	12	1	0	5	447	639
0359	Sarasara	0	0	0	0	0	0	0	0	0	0	0	0	0	0	0	0	0	0	183	313
0360	Hilali	1	0	0	0	1	0	2	0	0	0	1	0	2	0	4	0	0	187	279	229
0361	Kandhi Kalan	0	0	0	0	0	1	2	2	0	0	2	0	1	0	17	1	0	0	227	406
0362	Arizi Kandhi	0	0	0	0	0	0	0	0	0	0	0	0	0	0	0	0	0	0	52	69
0363	Karchhuli	1	0	0	0	5	0	2	0	0	0	1	0	6	0	3	0	0	14	223	320
Summary for 'Nyay Panchayat' = 0022 (15 detail records)																					
Sum		8	0	0	0	61	13	46	5	2	0	74	23	20	0	116	9	1	293	3027	4434
Summary for 'Tahsil' = 0020 (172 detail records)																					
Sum		143	9	8	0	342	93	885	165	76	1	893	55	267	13	1374	109	156	2976	33507	50301
Summary for 'CD Block' = 0060 (172 detail records)																					
Sum		143	9	8	0	342	93	885	165	76	1	893	55	267	13	1374	109	156	2976	33507	50301

VIKAS KHAND BUXA

(PARTS OF TAHSILS BADLAPUR & JAUNPUR)

DISTRICT JAUNPUR



BOUNDARY : TAHSIL	
" VIKAS KHAND, NYAYA PANCHAYAT	
* VILLAGE WITH LOCATION CODE NUMBER	36
HEADQUARTERS: VIKAS KHAND	
VILLAGES WITH POPULATION SIZE: BELOW 200,	
200–499, 500–999, 1000–4999, 5000 & ABOVE	
UNINHABITED VILLAGES WITH LOCATION CODE NUMBER	X 62
NATIONAL HIGHWAY	NH56
STATE HIGHWAY	SH7
IMPORTANT METALLED ROAD	
RAILWAY LINE WITH STATION, BROAD GAUGE	
RIVER AND STREAM	
POST OFFICE/ TELEGRAPH OFFICE	PO/TO
HIGH SCHOOL, INTER COLLEGE	S, IC
HOSPITAL, PRIMARY HEALTH CENTRE, DISPENSARY	⊕, ▲, +
MATERNITY AND CHILD WELFARE CENTRE	
IMPORTANT VILLAGE MARKET / HAT	

TAHSIL BADLAPUR
(NEWLY CREATED)

Km 5 0 5 10 15 Km

BOUNDARY, DISTRICT
" TAHSIL

AREA GAINED FROM TAHSIL SHAHGANJ

AREA GAINED FROM TAHSIL MACHHLISHAHR

AREA GAINED FROM TAHSIL JAUNPUR

BASED UPON SURVEY OF INDIA MAP WITH THE PERMISSION OF THE SURVEYOR GENERAL OF INDIA

© GOVERNMENT OF INDIA COPYRIGHT, 1996

1	2	3	4	5	6	7	8	9	10	11	12	13	14	15	16	17	18	19	20	21	22
0070	Baksha	CD Block / सा. वि. खण्ड												तहसील / Tahsil				Badlapur			0020
0023	Shankargarh	Nyay Panchayat / न्याय पचायत																			
0364	Dharam Das Pur	61 18	50	58	463	233	230	62	53	69	60	0	0	85	4	108	5	60	4	10	1
0365	Bhampur	77.70	69	74	554	280	274	64	53	90	112	0	0	159	104	124	13	64	0	12	4
0366	Sarai Triloki	162 62	98	144	1035	532	503	129	92	164	149	0	0	324	111	210	20	35	0	95	10
0367	Parwan pur	58 85	27	39	215	102	113	15	24	54	64	0	0	55	27	63	1	12	0	47	0
0368	Narayanpur	82 96	54	82	629	289	340	60	87	21	31	0	0	158	73	92	1	92	0	0	0
0369	Bendauli	146 10	94	111	912	452	460	99	106	78	72	0	0	220	72	208	10	169	1	24	1
0370	Salamatpur	112 91	108	144	1035	509	526	96	103	94	84	0	0	284	133	237	13	200	5	23	4
0371	Dilshahpur	82 56	172	196	1601	833	768	146	172	142	112	0	0	482	231	420	47	229	35	21	4
0372	Manuddinpur	114 93	102	136	1036	504	532	96	104	79	84	0	0	255	151	229	182	213	180	0	1
0373	Chakdaudaha	93 08	17	27	184	96	88	16	16	0	0	0	0	59	25	42	0	38	0	0	0
0374	Rasikapur	96 72	63	82	459	227	232	42	43	62	62	0	0	120	59	103	4	66	0	24	4
0375	Sarai Bibhar	233 92	181	218	1438	694	744	150	136	153	172	0	0	361	118	293	81	216	53	7	18
0376	Mitawa	110 48	128	160	1150	560	590	201	129	38	39	0	0	299	123	261	141	186	126	22	12
0377	Udpur	65 97	53	69	412	197	215	50	48	123	146	0	0	94	26	105	108	30	46	32	34
0378	Inamipur	46 54	32	42	274	138	136	34	30	45	43	0	0	68	13	57	1	37	0	10	0
0379	Atara	72 44	38	44	314	160	154	32	22	26	23	0	0	113	51	70	10	37	0	10	8
0380	Bhosila	123 03	60	69	505	244	261	45	62	61	78	0	0	148	79	114	1	109	1	0	0
Summary for 'Nyay Panchayat' = 0023 (17 detail records)																					
Sum		1741 99	1346	1695	12216	6050	6166	1337	1280	1299	1331	0	0	3284	1400	2736	638	1793	451	337	101

1	2	23	24	25	26	27	28	29	30	31	32	33	34	35	36	37	38	39	40	41	42
0070	**Baksha**	**CD Block / सा. वि. खण्ड**																			
														तहसील / Tahsil				**Badlapur**			**0020**
0023	**Shankargarh**	**Nyay Panchayat / न्याय पंचायत**																			
0364	Dharam Das Pur	2	0	0	0	0	0	16	0	1	0	12	0	1	0	6	0	0	2	125	223
0365	Bhampur	0	0	0	0	4	6	21	1	1	0	8	0	4	1	10	1	0	0	156	261
0366	Sarai Trilokı	1	0	0	0	6	5	6	1	0	0	38	0	4	0	25	4	0	0	322	483
0367	Parwan pur	0	0	0	0	0	0	0	0	0	0	0	0	0	0	4	1	0	0	39	112
0368	Narayanpur	0	0	0	0	0	0	0	0	0	0	0	0	0	0	0	1	0	0	197	339
0369	Bendaulı	0	0	0	0	0	0	0	2	0	0	3	0	0	0	12	6	0	0	244	450
0370	Salamatpur	1	0	0	0	3	3	0	0	0	0	1	0	0	0	9	1	0	0	272	513
0371	Dılshahpur	1	0	0	0	1	0	20	0	5	0	104	4	1	0	38	4	5	40	408	681
0372	Manuddınpur	0	0	0	0	1	0	2	0	0	0	1	0	0	0	12	1	0	0	275	350
0373	Chakdaudaha	0	0	0	0	0	0	2	0	0	0	0	0	0	0	2	0	0	0	54	88
0374	Rasıkapur	0	0	0	0	1	0	1	0	0	0	3	0	0	0	8	0	0	0	124	228
0375	Sarai Bıbhar	3	2	0	0	5	2	15	1	1	0	11	2	5	0	30	3	6	97	395	566
0376	Mıtawa	2	0	0	0	0	0	27	2	0	0	4	0	2	0	18	1	0	0	299	449
0377	Udpur	3	0	0	0	11	25	5	0	4	0	7	2	1	0	12	1	0	3	92	104
0378	Inamıpur	0	0	0	0	0	0	2	0	6	0	1	0	0	0	1	1	0	35	81	100
0379	Atara	3	0	0	0	1	1	0	0	0	0	1	0	0	0	18	1	0	0	90	144
0380	Bhosıla	0	0	0	0	0	0	0	0	0	0	0	0	1	0	4	0	0	0	130	260
Summary for 'Nyay Panchayat' = 0023 (17 detail records)																					
Sum		16	2	0	0	33	42	117	7	18	0	194	8	19	1	209	26	11	177	3303	5351

1	2	3	4	5	6	7	8	9	10	11	12	13	14	15	16	17	18	19	20	21	22
0024	**Khairpara**	**Nyay Panchayat / न्याय पचायत**																			
0381	Khairpara	127 89	118	129	1061	531	530	129	131	60	48	0	0	195	38	207	82	148	82	35	0
0382	Banagawa	19 26	50	53	295	150	145	37	27	61	42	0	0	58	38	72	1	41	0	29	1
0383	Saraule	108 46	70	78	455	215	240	65	61	61	66	0	0	71	11	88	26	55	2	33	24
0384	Basara	108 46	87	97	597	294	303	82	71	34	30	0	0	111	9	125	5	84	3	39	2
0385	Kalınjara	100 77	164	185	1166	586	580	157	130	116	119	0	0	188	41	277	20	190	6	42	13
0386	Brahmanpur Navad	126 67	159	179	1255	602	653	140	119	108	123	0	0	347	209	233	91	161	33	45	58
0387	Aunka	246 70	251	289	2181	1092	1089	238	227	109	116	0	0	638	271	486	54	295	47	52	6
0388	Sarai Harkhu	250 10	306	342	2177	1088	1089	230	231	203	191	0	0	476	124	509	22	363	18	30	1
Summary for 'Nyay Panchayat' = 0024 (8 detail records)																					
Sum		1088 31	1205	1352	9187	4558	4629	1078	997	752	735	0	0	2084	, 741	1997	301	1337	191	305	105
0025	**Barpur**	**Nyay Panchayat / न्याय पचायत**																			
0389	Badarı	148 52	155	173	1256	636	620	145	153	161	156	0	0	304	100	289	13	156	11	10	2
0390	Agraura	321 33	346	388	2750	1353	1397	316	310	126	134	0	0	550	205	573	19	547	18	1	0
0391	Sonwar	97 73	88	95	741	356	385	102	73	163	169	0	0	183	33	152	11	129	0	4	0
0392	Dhanıya Mau	159 05	207	232	1599	801	798	188	166	86	94	0	0	437	177	332	176	225	170	3	2
Summary for 'Nyay Panchayat' = 0025 (4 detail records)																					
Sum		726 63	796	888	6346	3146	3200	751	702	536	553	0	0	1474	515	1346	219	1057	199	18	4

1	2	23	24	25	26	27	28	29	30	31	32	33	34	35	36	37	38	39	40	41	42
0024	**Khairpara**	**Nyay Panchayat / न्याय पंचायत**																			
0381	Khairpara	0	0	0	0	0	0	12	0	0	0	0	0	0	0	12	0	0	0	324	448
0382	Banagawa	0	0	0	0	0	0	0	0	0	0	0	0	0	0	2	0	0	39	78	105
0383	Saraule	0	0	0	0	0	0	0	0	0	0	0	0	0	0	0	0	0	22	127	192
0384	Basara	0	0	0	0	0	0	1	0	0	0	1	0	0	0	0	0	0	0	169	298
0385	Kalinjara	0	0	0	0	0	0	17	0	4	0	9	0	2	0	13	1	0	30	309	530
0386	Brahmanpur Navada	0	0	0	0	5	0	0	0	0	0	3	0	1	0	18	0	0	0	369	562
0387	Aunka	1	0	0	0	0	0	15	0	1	0	22	0	23	0	77	1	0	3	606	1032
0388	Sarai Harkhu	0	0	1	0	3	0	38	0	23	0	11	0	4	0	36	3	0	12	579	1055
Summary for 'Nyay Panchayat' = 0024 (8 detail records)																					
Sum		1	0	1	0	8	0	83	0	28	0	46	0	30	0	158	5	0	106	2561	4222
0025	**Barpur**	**Nyay Panchayat / न्याय पचायत**																			
0389	Badari	6	0	0	0	0	0	2	0	0	0	86	0	0	0	29	0	0	35	347	572
0390	Agraura	0	0	0	0	2	0	0	0	0	0	11	0	0	0	12	1	0	0	780	1378
0391	Sonwar	0	0	0	0	0	0	0	0	0	0	0	0	18	11	1	0	0	0	204	374
0392	Dhaniya Mau	0	0	0	0	0	0	14	0	0	0	75	3	5	0	10	1	0	0	469	622
Summary for 'Nyay Panchayat' = 0025 (4 detail records)																					
Sum		6	0	0	0	2	0	16	0	0	0	172	3	23	11	52	2	0	35	1800	2946

1	2	3	4	5	6	7	8	9	10	11	12	13	14	15	16	17	18	19	20	21	22
0026	**Leduka**	**Nyay Panchayat / न्याय पचायत**																			
0393	Masanpur	96 72	116	127	830	413	417	112	100	192	212	0	0	120	13	193	20	153	12	6	7
0394	Parah Patti	98 75	84	95	737	396	341	79	62	42	23	0	0	208	89	174	9	132	2	22	4
0395	Chhungapur	193 85	188	213	1604	727	877	166	173	180	205	0	0	404	159	280	45	230	1	16	44
0396	Chakpandeha	7 69	2	2	14	5	9	0	1	0	0	0	0	4	5	2	0	2	0	0	0
0397	Bakhopur	144 88	90	105	704	333	371	90	82	44	46	0	0	161	43	124	38	110	28	12	9
0398	Salamatpur	144 07	82	91	596	323	273	68	35	74	65	0	0	179	28	154	12	140	1	13	11
0399	Chavari	184 95	132	145	980	519	461	130	108	137	124	0	0	224	41	234	6	224	4	0	2
0400	Pura Sawal Singh	60 30	48	52	392	203	189	34	38	14	15	0	0	59	20	51	1	51	1	0	0
0401	Leduka	291 38	531	605	3809	1959	1850	429	409	565	550	0	0	927	327	834	52	430	20	158	16
0402	Deoria	321 74	237	257	1729	843	886	165	208	269	292	0	0	350	44	338	28	280	15	43	12
0403	Nurundinpur	48 16	15	20	131	66	65	17	11	0	0	0	0	27	3	33	0	27	0	0	0
0404	Chak Katehari	27 92	50	56	373	194	179	45	47	5	7	0	0	73	31	87	28	83	5	1	17
0405	Katehari	123 03	95	103	613	306	307	95	79	82	82	0	0	131	4	142	33	121	29	21	4
0406	Barabaspur	100 77	80	92	765	404	361	87	76	41	33	0	0	218	46	200	3	167	1	24	2
0407	Belawan	281 27	269	300	2070	1102	968	238	239	256	203	0	0	507	74	584	89	458	81	109	8
Summary for 'Nyay Panchayat' = 0026 (15 detail records)																					
Sum		2125 48	2019	2263	15347	7793	7554	1755	1668	1901	1857	0	0	3592	927	3430	364	2608	200	425	136
Summary for 'Tahsil' = 0020 (44 detail records)																					
Sum		5682 41	5366	6198	43096	21547	21549	4921	4647	4488	4476	0	0	10434	3583	9509	1522	6795	1041	1085	346

1	2	23	24	25	26	27	28	29	30	31	32	33	34	35	36	37	38	39	40	41	42
0026	**Leduka**	**Nyay Panchayat / न्याय पंचायत**																			
0393	Masanpur	2	1	0	0	0	0	12	0	2	0	0	0	0	0	18	0	0	0	220	397
0394	Parah Patti	0	0	0	0	0	0	0	0	0	0	2	2	0	0	18	1	0	0	222	332
0395	Chhungapur	1	0	0	0	1	0	7	0	0	0	1	0	1	0	23	0	0	0	447	832
0396	Chakpandeha	0	0	0	0	0	0	0	0	0	0	0	0	0	0	0	0	0	0	3	9
0397	Bakhopur	0	0	0	0	0	0	0	0	0	0	0	0	0	0	2	1	9	13	200	320
0398	Salamatpur	0	0	0	0	0	0	0	0	0	0	0	0	0	0	1	0	0	0	169	261
0399	Chavari	0	0	0	0	1	0	0	0	0	0	2	0	1	0	6	0	0	0	285	455
0400	Pura Sawal Singh	0	0	0	0	0	0	0	0	0	0	0	0	0	0	0	0	0	0	152	188
0401	Leduka	0	0	1	0	19	6	41	0	0	0	93	5	8	0	84	5	0	16	1125	1782
0402	Deoria	0	0	0	0	0	0	1	0	0	0	3	0	1	0	10	1	11	64	494	794
0403	Nurundinpur	0	0	0	0	0	0	0	0	0	0	0	0	0	0	6	0	0	0	33	65
0404	Chak Katehari	0	0	0	0	0	0	0	0	0	0	0	0	0	0	3	6	0	38	107	113
0405	Katehari	0	0	0	0	0	0	0	0	0	0	0	0	0	0	0	0	0	0	164	274
0406	Barabaspur	0	0	0	0	2	0	0	0	0	0	2	0	0	0	5	0	0	24	204	334
0407	Belawan	0	0	0	0	0	0	1	0	0	0	0	0	1	0	15	0	0	0	518	879
Summary for 'Nyay Panchayat' = 0026 (15 detail records)																					
Sum		3	1	1	0	23	6	62	0	2	0	103	7	12	0	191	14	20	155	4343	7035
Summary for 'Tahsil' = 0020 (44 detail records)																					
Sum		26	3	2	0	66	48	278	7	48	0	515	18	84	12	610	47	31	473	12007	19554

1	2	3	4	5	6	7	8	9	10	11	12	13	14	15	16	17	18	19	20	21	22
														तहसील / Tahsil					Sadar		0040
0001	**Gaura Khurd**	**Nyay Panchayat / न्याय पचायत**																			
0001	Sahodarpur	56 25	42	45	376	197	179	49	45	42	46	0	0	100	39	64	1	61	0	2	1
0002	Dandupur	60 30	92	93	643	300	343	80	67	134	156	0	0	169	86	82	44	76	4	1	40
0003	Khampur	53 42	60	64	517	251	266	48	44	47	41	0	0	78	37	90	0	89	0	0	0
0004	Birshadpur	104 82	121	124	892	457	435	81	68	24	28	0	0	252	96	182	8	129	5	4	0
0005	Gaura Kalan	94 70	61	66	671	329	342	53	70	60	59	0	0	195	93	137	2	123	2	4	0
0006	Kapurpur	51 80	60	63	501	262	239	56	40	48	39	0	0	175	96	119	41	71	2	29	35
0007	Shekhapura	103 20	99	102	814	401	413	88	90	143	145	0	0	200	66	181	160	96	65	72	94
0008	Gaura Khurd	116 96	127	131	954	446	508	93	121	130	143	0	0	259	107	198	147	92	88	39	57
0009	Margupur	158 24	118	123	877	445	432	74	78	97	91	0	0	182	70	183	49	156	32	12	17
0010	Chak Piyari	17 81	38	41	240	112	128	29	25	54	48	0	0	60	27	45	23	19	1	20	22
0011	Piyari	118 17	67	71	476	237	239	51	45	68	64	0	0	105	47	91	1	82	1	5	0
0012	Barji	148 12	93	105	701	340	361	66	66	74	80	0	0	154	28	135	15	133	13	1	2
0013	Hingupur	59 90	84	92	592	292	300	84	71	87	77	0	0	15	24	110	13	80	5	23	7
0014	Drompur	88 63	57	61	470	235	235	49	41	80	63	0	0	137	44	100	3	81	0	11	3
Summary for 'Nyay Panchayat' = 0001 (14 detail records)																					
Sum		*1232 32*	*1119*	*1181*	*8724*	*4304*	*4420*	*901*	*871*	*1088*	*1080*	*0*	*0*	*2081*	*860*	*1717*	*507*	*1288*	*218*	*223*	*278*

1	2	23	24	25	26	27	28	29	30	31	32	33	34	35	36	37	38	39	40	41	42
													तहसील / Tahsil						Sadar		0040
0001	Gaura Khurd	Nyay Panchayat / न्याय पंचायत																			
0001	Sahodarpur	0	0	0	0	0	0	0	0	0	0	0	0	0	0	1	0	0	0	133	178
0002	Dandupur	0	0	0	0	0	0	0	0	0	0	0	0	0	0	5	0	2	30	216	269
0003	Khampur	0	0	0	0	0	0	0	0	0	0	0	0	0	0	1	0	0	0	161	266
0004	Birshadpur	0	0	0	0	0	0	0	0	0	0	11	0	0	0	38	3	0	0	275	427
0005	Gaura Kalan	0	0	0	0	0	0	0	0	0	0	3	0	0	0	7	0	0	0	192	340
0006	Kapurpur	0	0	0	0	0	1	3	1	0	2	5	0	4	0	7	0	0	4	143	194
0007	Shekhapura	0	0	0	0	1	0	1	0	1	0	2	0	1	0	7	1	0	40	220	213
0008	Gaura Khurd	0	0	0	0	0	0	10	0	1	0	2	1	1	0	53	1	0	13	248	348
0009	Margupur	0	0	0	0	0	0	0	0	0	0	1	0	0	0	14	0	0	30	262	353
0010	Chak Piyari	0	0	0	0	0	0	2	0	0	0	1	0	1	0	2	0	0	0	67	105
0011	Piyari	0	0	0	0	0	0	0	0	0	0	0	0	0	0	4	0	0	0	146	238
0012	Barji	0	0	0	0	0	0	0	0	0	0	0	0	0	0	1	0	0	0	205	346
0013	Hingupur	0	0	0	0	0	0	4	0	0	0	0	0	0	0	3	1	0	0	182	287
0014	Dronipur	0	0	0	0	0	0	0	0	0	0	0	0	0	0	8	0	0	0	135	232
Summary for 'Nyay Panchayat' = 0001 (14 detail records)																					
Sum		0	0	0	0	1	1	20	1	2	2	25	1	7	0	151	6	2	117	2585	3796

1	2	3	4	5	6	7	8	9	10	11	12	13	14	15	16	17	18	19	20	21	22
0002	**Chitauri**	**Nyay Panchayat / न्याय पचायत**																			
0015	Bahauddinpur	51 58	42	46	415	210	205	47	37	12	16	0	0	119	28	93	18	71	9	9	9
0016	Chaukanda	93 08	119	127	867	409	458	72	73	183	185	0	0	207	89	190	72	131	1	30	71
0017	Bahar Patti	10 52	41	44	391	201	190	34	44	0	0	0	0	143	55	93	1	84	0	0	0
0018	Barchouli	166 33	121	127	1076	541	535	115	99	136	121	0	0	332	182	228	139	161	40	17	83
0019	Kotwa	26 31	30	32	192	94	98	31	14	4	5	0	0	47	21	34	0	26	0	0	0
0020	Bhutaha	51 80	77	80	527	255	272	56	48	13	14	0	0	149	75	84	10	72	8	3	2
0021	Chak Madhuker	1 62	0	0	0	0	0	0	0	0	0	0	0	0	0	0	0	0	0	0	0
0022	Chitouri	250 91	328	341	2219	1123	1096	245	222	483	481	0	0	676	293	485	167	339	68	102	92
0023	Jangipur	91 06	143	152	1070	536	534	119	118	92	79	0	0	326	100	214	21	134	5	38	15
0024	Haidarpur	169 16	240	246	1827	873	954	187	194	132	159	0	0	491	282	342	139	212	62	52	75
0025	Chitawan	82 15	50	53	404	192	212	45	47	65	70	0	0	98	11	84	38	49	0	25	34
0026	Shasepur	46 14	61	65	417	196	221	51	44	59	60	0	0	115	50	67	14	63	12	1	2
0027	Gauri Khurd	83 77	94	96	849	423	426	104	87	119	121	0	0	213	86	186	2	148	1	29	0
0028	Gauri Kala	103 20	71	76	535	288	247	43	45	129	122	0	0	125	31	152	79	101	18	32	26
0029	Murailapur	22 26	42	44	350	164	186	49	41	0	0	0	0	88	19	55	3	10	2	34	1
0030	Khunshapur	195 88	174	179	1173	591	582	138	93	94	84	0	0	274	136	264	4	241	0	11	0
Summary for 'Nyay Panchayat' = 0002 (16 detail records)																					
Sum		1445 77	1633	1708	12312	6096	6216	1336	1206	1521	1517	0	0	3403	1458	2571	707	1842	226	383	410

1	2	23	24	25	26	27	28	29	30	31	32	33	34	35	36	37	38	39	40	41	42
0002	Chitauri Nyay Panchayat / न्याय पंचायत																				
0015	Bahauddinpur	0	0	0	0	0	0	2	0	5	0	0	0	1	0	5	0	2	8	115	179
0016	Chaukanda	5	0	0	0	4	0	5	0	0	0	0	0	0	0	15	0	0	0	219	386
0017	Bahar Patti	0	0	0	0	0	0	0	0	0	0	0	0	1	0	8	1	0	0	108	189
0018	Barchouli	0	0	0	0	0	0	14	8	0	0	6	1	6	0	24	7	3	12	310	384
0019	Kotwa	0	0	0	0	0	0	5	0	0	0	1	0	0	0	2	0	0	49	60	49
0020	Bhutaha	0	0	0	0	5	0	0	0	0	0	0	0	0	0	4	0	0	5	171	257
0021	Chak Madhuker	0	0	0	0	0	0	0	0	0	0	0	0	0	0	0	0	0	0	0	0
0022	Chitouri	0	0	0	0	3	0	7	0	1	0	5	1	0	0	28	6	0	0	638	929
0023	Jangipur	0	0	0	0	4	0	4	0	6	1	5	0	5	0	18	0	0	0	322	513
0024	Haidarpur	0	0	0	0	3	0	6	0	2	0	40	2	1	0	26	0	0	0	531	815
0025	Chitawan	0	0	0	0	0	0	0	0	0	0	5	4	1	0	4	0	0	0	108	174
0026	Shasepur	0	0	0	0	0	0	0	0	0	0	1	0	0	0	2	0	0	0	129	207
0027	Gauri Khurd	0	0	0	0	0	0	3	1	0	0	0	0	0	0	6	0	0	0	237	424
0028	Gauri Kala	0	0	0	0	3	8	0	0	0	0	0	0	0	0	16	27	0	0	136	168
0029	Murailapur	2	0	0	0	1	0	1	0	0	0	1	0	0	0	6	0	0	0	109	183
0030	Khunshapur	2	0	0	0	0	0	0	0	0	0	0	0	0	0	10	4	0	0	327	578
Summary for 'Nyay Panchayat' = 0002 (16 detail records)																					
Sum		9	0	0	0	23	8	47	9	14	1	64	8	15	0	174	45	5	74	3520	5435

1	2	3	4	5	6	7	8	9	10	11	12	13	14	15	16	17	18	19	20	21	22
0003	**Sarai Harkhu**	**Nyay Panchayat / न्याय पचायत**																			
0031	Makhdumpur	116 96	119	126	1071	501	570	127	140	161	180	0	0	243	150	173	18	80	6	40	12
0032	Tarsara	39 26	53	56	450	243	207	43	38	32	35	0	0	126	48	103	34	76	15	26	19
0033	Babhanauti	198 43	20	21	147	76	71	18	14	0	0	0	0	52	18	28	17	23	17	1	0
0034	Kataka Chak Englis	198 38	3	4	29	9	20	2	2	0	0	0	0	0	0	6	0	6	0	0	0
0035	Tikari	82 15	60	62	445	220	225	51	55	40	42	0	0	118	27	86	10	63	1	13	9
0036	Alhadia	95 51	150	156	1025	493	532	128	121	177	167	0	0	225	109	190	103	154	101	0	1
0037	Pura Mohbbat	86.61	48	50	468	213	255	44	49	32	40	0	0	51	28	78	1	58	0	2	0
0038	Nari	342 38	225	233	1705	868	837	201	163	191	174	0	0	477	158	351	71	276	23	11	47
Summary for 'Nyay Panchayat' = 0003 (8 detail records)																					
Sum		1159 68	678	708	5340	2623	2717	614	582	633	638	0	0	1292	538	1015	254	736	163	93	88
0004	**Barpur**	**Nyay Panchayat / न्याय पचायत**																			
0039	Barpur	198 71	315	323	2005	948	1057	213	223	232	257	0	0	444	200	413	115	355	96	36	13
0040	Pura Hemu	52 61	56	57	483	237	246	55	51	0	0	0	0	158	58	105	10	69	5	1	0
0041	Chak Pengasan	47.75	51	54	421	222	199	52	50	0	0	0	0	106	25	107	3	98	1	0	2
0042	Belahata	210 44	170	178	1329	672	657	138	141	130	120	0	0	327	148	284	94	234	53	39	41
0043	Kataka Nawabad	27.11	14	16	141	63	78	10	16	5	9	0	0	28	3	30	8	27	5	3	3
0044	Barai Patti	58 28	85	89	627	314	313	71	73	66	78	0	0	103	12	137	93	124	80	13	12
0045	Sadaruddinpur	75 27	127	132	1077	544	533	152	145	153	158	0	0	147	56	231	42	135	22	15	15
0046	Daryaganj	459 33	573	596	5132	2575	2557	565	548	13	16	0	0	1432	377	1191	137	977	106	1	1
Summary for 'Nyay Panchayat' = 0004 (8 detail records)																					
Sum		1129 50	1391	1445	11215	5575	5640	1256	1247	599	638	0	0	2745	879	2498	502	2019	368	108	87

1	2	23	24	25	26	27	28	29	30	31	32	33	34	35	36	37	38	39	40	41	42
0003	**Sarai Harkhu Nyay Panchayat / न्याय पचायत**																				
0031	Makhdumpur	0	0	0	0	4	0	6	0	0	0	7	0	0	0	36	0	0	1	328	551
0032	Tarsara	0	0	0	0	0	0	0	0	0	0	0	0	0	0	1	0	0	0	140	173
0033	Babhanauti	0	0	0	0	0	0	1	0	0	0	0	0	0	0	3	0	0	0	48	54
0034	Kataka Chak English	0	0	0	0	0	0	0	0	0	0	0	0	0	0	0	0	0	0	3	20
0035	Tikari	0	0	0	0	0	0	1	0	0	0	0	0	4	0	5	0	0	0	134	215
0036	Alhadia	0	0	0	0	0	0	3	0	0	0	22	1	1	0	10	0	1	22	302	407
0037	Pura Mohbbat	0	0	0	0	0	0	4	1	1	0	7	0	2	0	4	0	0	0	135	254
0038	Nari	0	0	0	0	0	0	6	0	4	0	19	0	2	0	33	1	0	112	517	654
Summary for 'Nyay Panchayat' = 0003 (8 detail records)																					
Sum		0	0	0	0	4	0	21	1	5	0	55	1	9	0	92	1	1	135	1607	2328
0004	**Barpur Nyay Panchayat / न्याय पंचायत**																				
0039	Barpur	0	0	0	0	3	1	5	2	0	0	5	3	0	0	9	0	1	2	534	940
0040	Pura Hemu	0	0	0	0	0	0	1	0	0	0	19	5	5	0	10	0	0	6	132	230
0041	Chak Pengasan	0	0	0	0	0	0	0	0	0	0	5	0	1	0	3	0	0	0	115	196
0042	Belahata	0	0	0	0	0	0	3	0	0	0	1	0	0	0	7	0	0	0	388	563
0043	Kataka Nawabad	0	0	0	0	0	0	0	0	0	0	0	0	0	0	0	0	0	1	33	69
0044	Barai Patti	0	0	0	0	0	0	0	0	0	0	0	0	0	0	0	1	0	0	177	220
0045	Sadaruddinpur	9	0	1	0	0	3	34	1	18	0	7	1	0	0	12	0	0	0	313	491
0046	Daryaganj	5	0	1	0	9	12	19	11	12	2	56	2	25	2	86	1	0	46	1384	2374
Summary for 'Nyay Panchayat' = 0004 (8 detail records)																					
Sum		14	0	2	0	12	16	62	14	30	2	93	11	31	2	127	2	1	55	3076	5083

1	2	3	4	5	6	7	8	9	10	11	12	13	14	15	16	17	18	19	20	21	22
0005	**Mai**	**Nyay Panchayat / न्याय पचायत**																			
0047	Mai	278 03	269	274	2046	1053	993	240	223	249	209	0	0	492	56	459	33	442	28	3	2
0048	Uttar Patti	75 27	106	108	749	372	377	69	87	0	0	0	0	89	16	148	30	132	29	7	0
0049	Kartiha	67 58	144	149	1021	540	481	92	75	156	144	0	0	236	36	237	75	233	75	0	0
0050	Magresar	89 03	196	202	1305	670	635	129	121	241	217	0	0	213	123	299	170	118	67	113	99
0051	Jamunipur	23 88	21	25	170	82	88	17	11	0	0	0	0	53	30	25	1	17	0	1	0
0052	Sultanpur	263 06	227	236	1926	984	942	207	188	6	11	0	0	512	176	349	138	285	67	11	16
0053	Chak Nasirha	21 45	3	4	38	21	17	4	1	9	8	0	0	13	2	7	2	2	0	2	2
0054	Newada Kazi	87 01	70	72	479	238	241	45	52	120	118	0	0	111	35	130	11	129	11	0	0
0055	Rastipur	35 21	21	25	227	115	112	27	21	16	13	0	0	70	41	43	0	25	0	17	0
0056	Rampur	28 33	7	8	78	46	32	4	3	0	0	0	0	20	0	24	0	24	0	0	0
0057	Gauriyapur	100 37	112	119	863	440	423	105	98	143	115	0	0	185	62	161	10	94	2	26	7
0058	Masanpur	103 20	90	92	663	346	317	68	74	29	27	0	0	126	51	158	34	121	15	8	17
0059	Keotali Kalan	37 64	78	82	544	289	255	52	56	0	0	0	0	86	7	80	3	80	3	0	0
0060	Keutali Khurd	48 16	29	32	220	104	116	19	27	0	0	0	0	50	13	54	3	54	3	0	0
0061	Khusahupur	157 20	100	105	828	430	398	104	87	0	0	0	0	215	40	176	28	169	28	0	0
0062	Chak Umouli	2.43	0	0	0	0	0	0	0	0	0	0	0	0	0	0	0	0	0	0	0
0063	Sethupur	2 02	1	1	7	2	5	1	2	0	0	0	0	1	0	1	0	0	0	0	0
0064	Saden	351 28	430	448	3024	1571	1453	381	317	157	157	0	0	634	109	650	209	580	154	48	55
Summary for 'Nyay Panchayat' = 0005 (18 detail records)																					
Sum		1771 15	1904	1982	14188	7303	6885	1564	1443	1126	1019	0	0	3106	797	3001	747	2505	482	236	198

1	2	23	24	25	26	27	28	29	30	31	32	33	34	35	36	37	38	39	40	41	42
0005	Mai	**Nyay Panchayat / न्याय पचायत**																			
0047	Mai	0	0	0	0	1	0	1	0	2	3	2	0	0	0	8	0	0	0	594	960
0048	Uttar Patti	0	1	0	0	1	0	5	0	0	0	0	0	0	0	3	0	0	0	224	347
0049	Kartiha	0	0	0	0	0	0	0	0	0	0	2	0	0	0	2	0	0	0	303	406
0050	Magresar	0	0	0	0	0	0	13	1	15	0	16	0	6	0	18	3	0	16	371	449
0051	Jamunipur	0	0	0	0	0	0	4	0	0	0	0	0	0	0	3	1	1	0	56	87
0052	Sultanpur	0	0	0	0	9	7	1	1	0	0	8	0	2	0	33	47	1	0	634	804
0053	Chak Nasirha	0	0	0	0	0	0	0	0	0	0	0	0	0	0	3	0	0	0	14	15
0054	Newada Kazi	0	0	0	0	0	0	0	0	0	0	0	0	0	0	1	0	0	0	108	230
0055	Rastipur	0	0	0	0	0	0	0	0	0	0	0	0	0	0	1	0	0	0	72	112
0056	Rampur	0	0	0	0	0	0	0	0	0	0	0	0	0	0	0	0	0	0	22	32
0057	Gauriyapur	0	0	0	0	0	0	10	0	3	0	5	0	5	0	18	1	0	0	279	413
0058	Masanpur	0	0	0	0	0	0	13	0	0	0	3	0	0	0	13	2	0	1	188	282
0059	Keotali Kalan	0	0	0	0	0	0	0	0	0	0	0	0	0	0	0	0	1	0	208	252
0060	Keutali Khurd	0	0	0	0	0	0	0	0	0	0	0	0	0	0	0	0	0	0	50	113
0061	Khusahupur	0	0	0	0	2	0	1	0	0	0	0	0	0	0	4	0	0	0	254	370
0062	Chak Umouli	0	0	0	0	0	0	0	0	0	0	0	0	0	0	0	0	0	0	0	0
0063	Sethupur	0	0	0	0	0	0	0	0	0	0	0	0	0	0	1	0	0	0	1	5
0064	Saden	0	0	0	0	0	0	0	0	0	0	7	0	0	0	15	0	0	0	921	1244
Summary for 'Nyay Panchayat' = 0005 (18 detail records)																					
Sum		0	1	0	0	13	7	48	2	20	3	43	0	13	0	123	54	3	17	4299	6121

1	2	3	4	5	6	7	8	9	10	11	12	13	14	15	16	17	18	19	20	21	22
0006	**Utru Kala**	**Nyay Panchayat / न्याय पंचायत**																			
0065	Dakhin Patti	44 92	100	105	761	358	403	83	105	86	103	0	0	115	59	163	29	86	9	45	20
0066	Mahimapur	44 92	56	58	390	189	201	45	47	39	40	0	0	63	22	79	13	38	12	1	0
0067	Mahimapur Deeh	38 45	48	49	476	244	232	56	48	5	4	0	0	147	62	110	122	93	122	3	0
0068	Muhammadpur	93 89	103	108	1032	528	504	127	114	143	134	0	0	233	124	216	6	140	2	25	3
0069	Pure Sher Khan	14 97	51	54	420	194	226	55	55	0	0	0	0	68	28	88	1	55	0	17	1
0070	Brahmanpur Barkha	45 73	188	196	1318	689	629	145	142	66	64	0	0	430	219	298	15	84	1	5	6
0071	Udpur	25 50	17	19	174	91	83	17	24	45	36	0	0	48	10	36	5	27	5	6	0
0072	Muhammadpur Cha	27 52	88	89	606	301	305	81	59	45	49	0	0	173	49	119	2	29	0	0	0
0073	Salarpur	30 35	35	37	279	126	153	27	47	122	153	0	0	60	16	59	13	28	1	12	10
0074	Newada	30 76	34	39	282	145	137	37	27	37	37	0	0	33	5	71	60	71	60	0	0
0075	Gara Bagrai	271.15	283	290	2090	1069	1021	176	230	204	212	0	0	529	112	517	131	430	114	22	16
0076	Utaru Kalan	236 75	257	264	1692	847	845	189	177	124	144	0	0	461	133	377	91	284	67	36	12
0077	Utaru Khurd	37 23	141	148	1062	535	527	125	90	104	117	0	0	322	137	245	59	161	43	6	11
0078	**Garaseni**	210 04	279	285	1527	805	722	156	129	79	83	0	0	334	32	282	6	220	0	14	4
0079	Belapar	273.98	418	428	2934	1445	1489	252	317	322	305	0	0	576	236	605	48	335	28	121	14
0080	Telitara	4 45	3	3	14	9	5	3	2	9	5	0	0	4	0	3	0	0	0	3	0
Summary for 'Nyay Panchayat' = 0006 (16 detail records)																					
Sum		1430 61	2101	2172	15057	7575	7482	1574	1613	1430	1486	0	0	3596	1244	3268	601	2081	464	316	97

1	2	23	24	25	26	27	28	29	30	31	32	33	34	35	36	37	38	39	40	41	42
0006	**Utru Kala Nyay Panchayat / न्याय पंचायत**																				
0065	Dakhin Patti	1	0	0	0	0	0	16	0	0	0	4	0	4	0	7	0	0	0	195	374
0066	Mahimapur	0	0	0	0	1	0	18	0	0	0	4	0	1	0	16	1	0	0	110	188
0067	Mahimapur Deeh	0	0	0	0	0	0	0	0	0	0	2	0	0	0	12	0	0	0	134	110
0068	Muhammadpur	0	0	0	0	1	0	25	1	4	0	6	0	0	0	15	0	0	0	312	498
0069	Pure Sher Khan	0	0	0	0	0	0	6	0	0	0	0	0	2	0	8	0	0	0	106	225
0070	Brahmanpur Barkhandi	2	0	0	0	50	0	12	1	0	0	121	5	1	0	23	2	0	0	391	614
0071	Udpur	0	0	0	0	0	0	0	0	0	0	1	0	0	0	2	0	0	0	55	78
0072	Muhammadpur Chak English	80	2	0	0	0	0	0	0	0	0	0	0	0	0	10	0	0	0	182	303
0073	Salarpur	0	0	0	0	0	0	6	0	0	1	6	0	3	0	4	1	4	2	63	138
0074	Newada	0	0	0	0	0	0	0	0	0	0	0	0	0	0	0	0	0	1	74	76
0075	Gara Bagrai	0	0	0	0	1	0	14	0	0	0	34	0	0	0	16	1	0	36	552	854
0076	Utaru Kalan	2	0	0	0	3	0	8	0	1	0	7	0	1	0	35	12	0	0	470	754
0077	Utaru Khurd	0	0	0	0	14	2	28	3	0	0	16	0	3	0	17	0	0	0	290	468
0078	Garaseni	0	0	1	0	0	0	9	0	0	0	14	0	1	0	23	2	0	0	523	716
0079	Belapar	0	0	0	0	3	0	34	0	0	0	60	4	5	0	47	2	2	54	838	1387
0080	Telitara	0	0	0	0	0	0	0	0	0	0	0	0	0	0	0	0	0	0	6	5
Summary for 'Nyay Panchayat' = 0006 (16 detail records)																					
Sum		85	2	1	0	73	2	176	5	5	1	275	9	21	0	235	21	6	93	4301	6788

1	2	3	4	5	6	7	8	9	10	11	12	13	14	15	16	17	18	19	20	21	22
0007	**Baksa**	**Nyay Panchayat / न्याय पचायत**																			
0081	Sikara	89 44	41	44	419	210	209	35	14	17	22	0	0	108	38	69	5	56	5	2	0
0082	Babura	101 98	154	165	1167	574	593	122	124	100	83	0	0	198	73	243	12	194	6	18	1
0083	Lakhmipur	114 13	141	149	1016	534	482	99	87	230	202	0	0	179	29	191	21	145	9	38	12
0084	Churamanpur	132 34	178	186	1174	604	570	141	94	159	146	0	0	347	130	253	1	210	1	14	0
0085	Baksha	173 21	241	251	1942	1003	939	192	209	242	240	0	0	601	195	390	113	263	96	40	8
0086	Saddopur	134 36	143	153	1136	581	555	113	122	58	54	0	0	334	123	245	23	141	4	27	17
0087	Kouli	74 46	163	168	1013	490	523	122	128	264	277	0	0	251	73	186	43	132	14	38	28
0088	Chak Chitar Sari	89 03	26	29	202	93	109	23	31	1	0	0	0	43	9	38	3	30	0	7	0
0089	Khampur	340 35	252	264	2248	1106	1142	219	216	150	139	0	0	613	267	454	10	367	2	3	0
0090	Patti Rao	122 62	107	108	830	368	462	83	99	88	90	0	0	190	68	142	8	85	0	43	8
0091	Umarchha	138 15	150	152	1097	545	552	131	94	129	113	0	0	320	137	198	34	114	5	24	6
0092	Gopalpur	99 56	124	126	870	434	436	82	87	42	37	0	0	279	122	173	79	137	38	26	41
0093	Pure Ramji	32 38	48	50	375	187	188	60	45	58	51	0	0	90	22	68	0	41	0	2	0
0094	Jaganpur	6.88	7	7	58	30	28	2	6	0	0	0	0	13	1	14	0	14	0	0	0
Summary for 'Nyay Panchayat' = 0007 (14 detail records)																					
Sum		1648 89	1775	1852	13547	6759	6788	1424	1356	1538	1454	0	0	3566	1287	2664	352	1929	180	282	121

1	2	23	24	25	26	27	28	29	30	31	32	33	34	35	36	37	38	39	40	41	42
0007	**Baksa**	**Nyay Panchayat / न्याय पंचायत**																			
0081	Sikara	0	0	0	0	0	0	1	0	1	0	0	0	2	0	7	0	0	0	141	204
0082	Babura	0	0	0	0	4	5	1	0	1	0	2	0	9	0	14	0	0	0	331	581
0083	Lakhmipur	0	0	0	0	0	0	1	0	0	0	0	0	0	0	7	0	0	0	343	461
0084	Churamanpur	0	0	0	0	11	0	1	0	0	0	0	0	1	0	16	0	0	0	351	569
0085	Baksha	2	0	0	0	0	0	11	1	6	0	23	5	6	0	39	3	22	56	591	770
0086	Saddopur	0	0	0	0	1	0	1	0	0	0	4	0	14	0	57	2	0	4	336	528
0087	Kouli	0	0	0	0	0	0	3	0	6	1	0	0	1	0	6	0	0	0	304	480
0088	Chak Chitar Sari	0	0	0	0	0	0	0	0	0	3	0	0	0	0	1	0	0	0	55	106
0089	Khampur	0	0	0	0	4	0	2	0	0	0	3	0	1	0	74	8	0	0	652	1132
0090	Patti Rao	0	0	0	0	0	0	0	0	0	0	0	0	0	0	14	0	0	0	226	454
0091	Umarchha	0	0	0	0	1	1	3	0	23	22	5	0	1	0	27	0	0	0	347	518
0092	Gopalpur	1	0	0	0	0	0	1	0	0	0	0	0	0	0	8	0	0	0	261	357
0093	Pure Ramji	7	0	0	0	0	0	1	0	4	0	3	0	1	0	9	0	0	0	119	188
0094	Jaganpur	0	0	0	0	0	0	0	0	0	0	0	0	0	0	0	0	0	0	16	28
Summary for 'Nyay Panchayat' = 0007 (14 detail records)																					
Sum		10	0	0	0	21	6	26	1	41	26	40	5	36	0	279	13	22	60	4073	6376

1	2	3	4	5	6	7	8	9	10	11	12	13	14	15	16	17	18	19	20	21	22
0008	**Basharatpur**	**Nyay Panchayat / न्याय पचायत**																			
0095	Makari	67 18	41	44	308	168	140	25	35	46	40	0	0	77	0	70	0	28	0	22	0
0096	Bhatpura	68 80	80	81	406	216	190	35	31	96	74	0	0	116	9	100	0	67	0	33	0
0097	Sujiya Mau	138 41	313	318	1928	957	971	203	205	319	355	0	0	494	204	414	25	263	4	82	1
0098	Ardhpur	106 84	83	85	671	323	348	74	83	61	73	0	0	157	70	158	1	124	0	18	1
0099	Chak Sareri	17 00	45	46	393	201	192	46	36	0	0	0	0	134	25	92	4	88	4	0	0
0100	Sadanpur	138 81	74	76	556	251	305	63	60	0	0	0	0	94	7	78	0	78	0	0	0
0101	Bibipur	89.03	132	139	1090	547	543	88	115	104	113	0	0	330	100	234	1	166	0	30	0
0102	Chapramau	54 23	51	51	469	244	225	40	40	67	59	0	0	138	57	91	1	59	0	0	0
0103	Chak Jaddu Dubey	27 52	45	46	341	173	168	37	35	0	0	0	0	58	4	85	0	83	0	0	0
0104	Chak Patalla	59.49	87	90	830	437	393	104	81	13	12	0	0	258	78	203	2	47	2	0	0
0105	Basaratpur	224.61	301	305	2008	980	1028	233	186	211	213	0	0	454	223	347	25	241	2	39	23
0106	Jagdishpur	54 63	65	68	327	157	170	42	40	147	160	0	0	85	19	58	45	34	44	15	0
0107	Bishesarpur	75 68	75	78	528	273	255	71	51	28	31	0	0	147	34	112	1	103	1	0	0
Summary for 'Nyay Panchayat' = 0008 (13 detail records)																					
Sum		1122 23	1392	1427	9855	4927	4928	1061	998	1092	1130	0	0	2542	830	2042	105	1381	57	239	25

1	2	23	24	25	26	27	28	29	30	31	32	33	34	35	36	37	38	39	40	41	42
0008	**Basharatpur**	**Nyay Panchayat / न्याय पंचायत**																			
0095	Makari	0	0	15	0	0	0	0	0	1	0	0	0	1	0	3	0	0	0	98	140
0096	Bhatpura	0	0	0	0	0	0	0	0	0	0	0	0	0	0	0	0	0	0	116	190
0097	Sujiya Mau	0	0	0	0	7	0	14	6	11	12	13	0	1	0	23	2	0	0	543	946
0098	Ardhpur	0	0	0	0	2	0	0	0	0	0	2	0	1	0	11	0	0	0	165	347
0099	Chak Sareri	0	0	0	0	0	0	0	0	0	0	1	0	0	0	3	0	0	0	109	188
0100	Sadanpur	0	0	0	0	0	0	0	0	0	0	0	0	0	0	0	0	0	0	173	305
0101	Bibipur	5	0	0	0	0	0	3	0	0	0	4	0	2	0	24	1	0	0	313	542
0102	Chapramau	0	0	0	0	0	0	5	0	2	0	3	0	13	0	9	1	0	0	153	224
0103	Chak Jaddu Dubey	0	0	0	0	0	0	0	0	0	0	0	0	0	0	2	0	0	0	88	168
0104	Chak Patalla	0	0	0	0	1	0	43	0	0	0	85	0	0	0	27	0	0	0	234	391
0105	Basaratpur	1	0	0	0	4	0	10	0	6	0	25	0	2	0	19	0	0	0	633	1003
0106	Jagdishpur	0	0	0	0	1	1	2	0	0	0	1	0	0	0	5	0	0	0	99	125
0107	Bishesarpur	0	0	0	0	0	0	2	0	4	0	0	0	0	0	3	0	0	0	161	254
Summary for 'Nyay Panchayat' = 0008 (13 detail records)																					
Sum		6	0	15	0	15	1	79	6	24	12	134	0	20	0	129	4	0	0	2885	4823

1	2	3	4	5	6	7	8	9	10	11	12	13	14	15	16	17	18	19	20	21	22
0009	**Virbhanpur**	**Nyay Panchayat / न्याय पचायत**																			
0108	Malikanpur	101 18	126	133	1128	529	599	113	110	111	123	0	0	356	232	210	1	156	1	23	0
0109	Bhioraha	174 83	149	154	1074	539	535	89	91	46	38	0	0	350	211	246	59	154	16	13	17
0110	Sawansa	71 63	63	68	498	250	248	40	60	106	121	0	0	148	48	103	23	40	1	36	22
0111	Bhairopur	50 59	85	89	584	295	289	60	53	103	123	0	0	137	9	148	147	112	82	22	63
0112	Khusiyali Patti	20 24	1	2	24	11	13	2	1	6	0	0	0	4	0	4	0	4	0	0	0
0113	Umarpur	85 39	214	219	1673	855	818	173	207	309	287	0	0	381	113	386	146	301	106	33	33
0114	Raswadiya	37 64	88	90	587	294	293	76	65	125	125	0	0	144	29	87	28	61	27	4	1
0115	Nagapur	6 88	10	12	91	46	45	2	0	0	0	0	0	35	16	22	3	12	3	9	0
0116	Hirapur	34 40	58	60	486	247	239	41	48	19	10	0	0	169	88	88	3	74	0	10	1
0117	Wirbhanpur	294 22	319	332	2494	1270	1224	264	218	329	304	0	0	660	237	553	69	359	24	71	8
0118	Purateji	77 70	45	48	205	110	95	10	8	1	3	0	0	81	26	65	3	47	3	0	0
0119	Sarai Loka	80 54	102	104	808	415	393	109	81	58	50	0	0	207	84	167	51	110	41	0	0
0120	Belchha	183 73	131	134	1128	569	559	64	84	17	15	0	0	322	85	251	4	220	0	1	0
0121	Rawatpur	45 33	70	73	452	202	250	46	62	48	68	0	0	91	66	97	1	73	1	10	0
0122	Hasrouli	101 98	131	135	878	437	441	93	85	174	169	0	0	235	94	182	78	101	30	57	47
0123	Laggupur	19 02	10	12	59	30	29	4	6	30	29	0	0	14	2	9	13	0	0	9	13
0124	Karanepur	12 95	25	25	153	75	78	10	15	0	0	0	0	54	31	41	0	32	0	0	0
0125	Kala Katpur	23 07	30	30	251	130	121	28	30	47	44	0	0	81	12	58	0	35	0	22	0
Summary for 'Nyay Panchayat' = 0009 (18 detail records)																					
Sum		1421 32	1657	1720	12573	6304	6269	1224	1224	1529	1509	0	0	3469	1383	2717	629	1891	335	320	205
Summary for 'Tahsil' = 0040 (125 detail records)																					
Sum		12361 47	13650	14195	102811	51466	51345	10954	10540	10556	10471	0	0	25800	9276	21493	4404	15672	2493	2200	1509

1	2	23	24	25	26	27	28	29	30	31	32	33	34	35	36	37	38	39	40	41	42
0009	**Virbhanpur Nyay Panchayat / न्याय पंचायत**																				
0108	Malikanpur	0	0	0	0	0	0	1	0	0	0	4	0	2	0	24	0	0	0	319	598
0109	Bhioraha	0	0	0	0	0	0	5	0	1	0	7	0	9	0	57	26	0	0	293	476
0110	Sawansa	0	0	0	0	1	0	7	0	0	0	10	0	1	0	8	0	0	0	147	225
0111	Bhairopur	0	0	0	0	0	0	0	0	1	0	1	0	1	0	11	2	0	0	147	142
0112	Khusiyali Patti	0	0	0	0	0	0	0	0	0	0	0	0	0	0	0	0	0	0	7	13
0113	Umarpur	0	0	0	0	0	0	2	0	0	0	32	3	1	0	17	4	0	11	469	661
0114	Raswadiya	0	0	0	0	0	0	2	0	3	0	2	0	1	0	14	0	15	36	192	229
0115	Nagapur	0	0	0	0	0	0	0	0	0	0	1	0	0	0	0	0	0	4	24	38
0116	Hirapur	0	0	0	0	0	0	0	0	0	0	0	0	0	0	4	2	0	0	159	236
0117	Wirbhanpur	0	0	0	0	20	18	2	0	6	0	1	0	14	0	80	19	0	4	717	1151
0118	Puratej	0	0	0	0	0	0	1	0	0	0	6	0	0	0	11	0	0	0	45	92
0119	Sarai Loka	1	1	12	0	5	3	7	0	4	0	18	6	4	0	6	0	0	0	248	342
0120	Belchha	0	0	0	0	6	2	6	2	2	0	2	0	1	0	13	0	0	0	318	555
0121	Rawatpur	0	0	0	0	0	0	0	0	0	0	2	0	1	0	11	0	0	0	105	249
0122	Hasrouli	0	0	0	0	0	0	2	0	0	0	0	0	0	0	22	1	0	0	255	363
0123	Laggupur	0	0	0	0	0	0	0	0	0	0	0	0	0	0	0	0	0	0	21	16
0124	Karanepur	0	0	0	0	0	0	0	0	0	0	2	0	0	0	7	0	0	0	34	78
0125	Kala Katpur	0	0	0	0	0	0	0	0	0	0	0	0	0	0	1	0	0	0	72	121
Summary for 'Nyay Panchayat' = 0009 (18 detail records)																					
Sum		1	1	12	0	32	23	35	2	17	0	88	9	35	0	286	54	15	55	3572	5585
Summary for 'Tahsil' = 0040 (125 detail records)																					
Sum		125	4	30	0	194	64	514	41	158	47	817	44	187	2	1596	200	55	606	29918	46335

1	2	3	4	5	6	7	8	9	10	11	12	13	14	15	16	17	18	19	20	21	22
Summary for 'CD Block' = 0070 (169 detail records)																					
Sum		18043 88	19016	20393	145907	73013	72894	15875	15187	15044	14947	0	0	36234	12859	31002	5926	22467	3534	3285	1855

1	2	23	24	25	26	27	28	29	30	31	32	33	34	35	36	37	38	39	40	41	42
Summary for 'CD Block' = 0070 (169 detail records)																					
Sum		151	7	32	0	260	112	792	48	206	47	1332	62	271	14	2206	247	86	1079	41925	65889

VIKAS KHAND SUJANGARH
(TAHSIL MACHHLISHAHR)
DISTRICT JAUNPUR

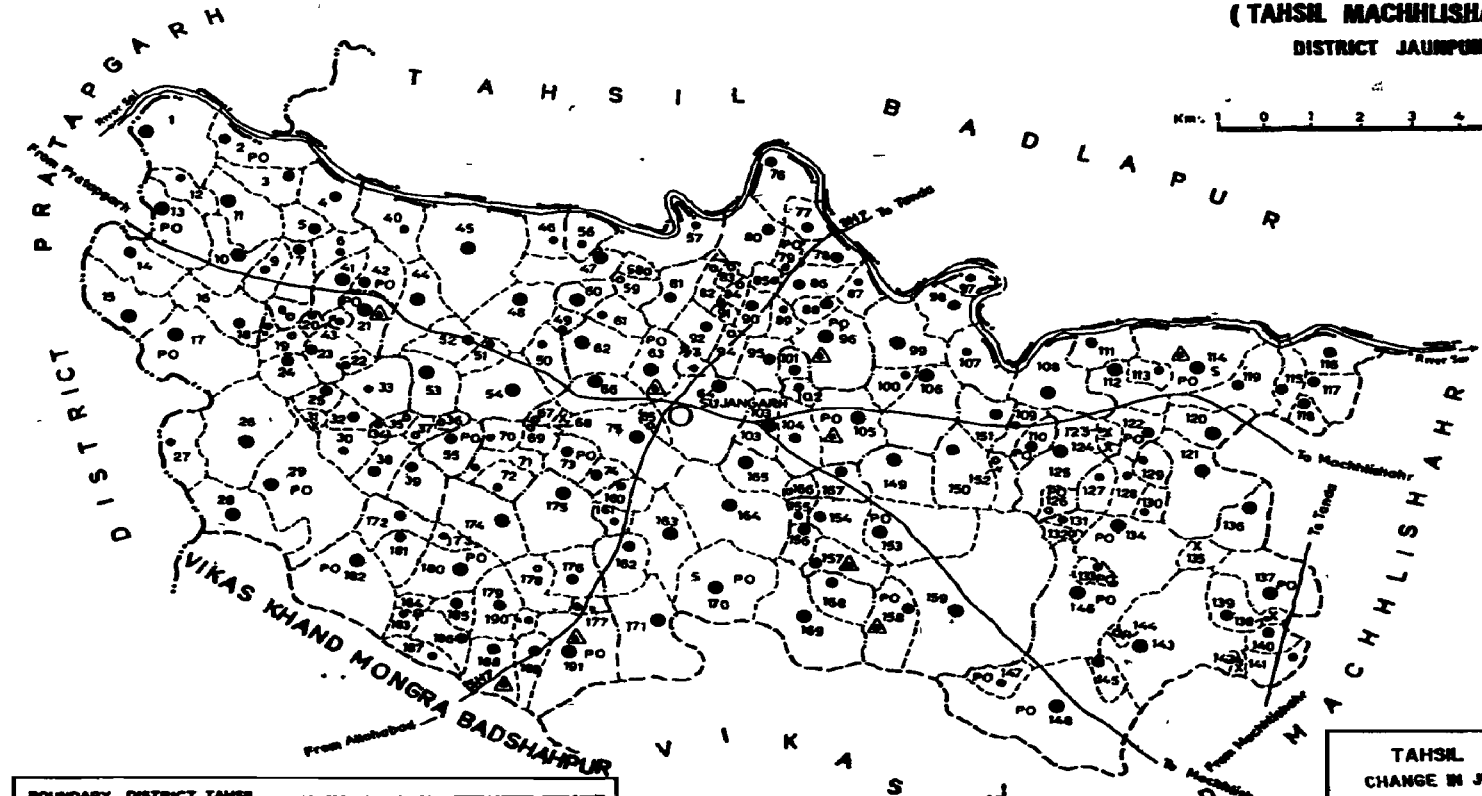

Km. 1 0 1 2 3 4 5 6 Km

BOUNDARY, DISTRICT, TAHSIL ... ...

1	2	3	4	5	6	7	8	9	10	11	12	13	14	15	16	17	18	19	20	21	22
0080	**Sujanganj**	**CD Block / सा. वि. खण्ड**																			
															तहसील / Tahsil			**Machali Shahar**			**0030**
0001	**Golhana Mau**	**Nyay Panchayat / न्याय पचायत**																			
0001	Balhamau	265 08	265	276	1771	869	902	177	175	155	151	0	0	538	220	319	78	240	26	42	48
0002	Kushmaul	164 31	120	130	721	368	353	78	63	48	49	0	0	91	17	146	3	51	0	74	0
0003	Karatera	100 37	117	120	642	331	311	83	54	8	10	0	0	91	4	141	5	108	4	31	1
0004	Achakari	143 67	117	120	726	376	350	79	74	128	116	0	0	201	75	168	47	110	3	42	43
0005	Sarvemau	66 78	121	132	755	398	357	67	56	13	15	0	0	266	68	176	22	128	2	4	0
0006	Lewa	81 34	35	39	364	189	175	45	38	8	9	0	0	125	59	75	6	58	1	8	5
0007	Paduwa	92 68	141	157	888	434	454	106	88	7	10	0	0	160	48	195	47	189	47	1	0
0008	Chaknaharmau	6 48	6	6	25	14	11	1	1	0	0	0	0	7	2	7	0	4	0	3	0
0009	Pura Chaknaraın	28 33	31	34	186	108	78	19	14	86	60	0	0	43	9	48	0	9	0	39	0
0010	Golhanamau	124 65	157	163	1286	637	649	135	140	103	115	0	0	345	166	272	8	207	0	51	0
0011	Sheorıha	146 50	96	103	1195	626	569	112	96	50	61	0	0	246	40	284	9	158	1	111	7
0012	Rampur	71 63	40	43	358	183	175	38	39	14	13	0	0	115	41	71	9	47	0	9	9
0013	Kundaha	181 31	272	289	1729	851	878	157	158	160	156	0	0	433	144	373	34	205	1	60	2
0014	Guaawan	167 95	104	104	529	283	246	52	42	90	76	0	0	123	50	145	74	61	27	45	25
0015	Ghatampur	182 92	177	188	1376	717	659	112	116	56	56	0	0	423	136	322	49	286	19	10	17
0016	Naharmau	165 12	111	116	945	513	432	91	86	141	118	0	0	323	96	264	21	195	0	22	6
Summary for 'Nyay Panchayat' = 0001 (16 detail records)																					
Sum		1989 12	1910	2020	13496	6897	6599	1352	1240	1067	1015	0	0	3530	1175	3006	412	2056	131	552	163

1	2	23	24	25	26	27	28	29	30	31	32	33	34	35	36	37	38	39	40	41	42
0080	**Sujanganj**	**CD Block / सा. वि. खण्ड**																			
														तहसील / Tahsil			**Machali Shahar**				**0030**
0001	**Golhana Mau**	**Nyay Panchayat / न्याय पचायत**																			
0001	Balhamau	0	0	0	0	1	0	0	4	2	0	3	0	9	0	22	0	1	0	549	824
0002	Kushmaul	0	0	0	0	0	0	0	0	0	0	1	0	0	0	20	3	0	0	222	350
0003	Karatera	0	0	0	0	0	0	0	0	0	0	1	0	0	0	1	0	1	0	189	306
0004	Achakari	0	0	0	0	0	0	0	0	4	0	1	0	0	0	11	1	0	0	208	303
0005	Sarvemau	3	0	0	0	11	0	1	0	24	19	2	0	0	0	3	1	0	0	222	335
0006	Lewa	0	0	0	0	2	0	0	0	0	0	1	0	2	0	4	0	0	0	114	169
0007	Paduwa	0	0	0	0	0	0	0	0	0	0	1	0	0	0	4	0	0	0	239	407
0008	Chaknaharmau	0	0	0	0	0	0	0	0	0	0	0	0	0	0	0	0	0	0	7	11
0009	Pura Chaknaraın	0	0	0	0	0	0	0	0	0	0	0	0	0	0	0	0	0	0	60	78
0010	Golhanamau	0	0	0	0	0	6	0	0	0	0	7	0	0	0	7	2	0	2	365	639
0011	Sheorıha	0	0	0	0	0	0	0	0	0	0	0	0	0	0	15	1	0	0	342	560
0012	Rampur	0	0	0	0	0	0	0	0	0	0	5	0	0	0	10	0	0	0	112	166
0013	Kundaha	0	0	0	0	2	0	1	0	7	0	1	1	0	0	97	30	1	0	477	844
0014	Guaawan	0	0	0	0	7	4	3	0	0	0	0	0	0	0	29	18	0	0	138	172
0015	Ghatampur	0	0	0	0	0	0	0	0	0	0	2	3	11	7	13	3	0	0	395	610
0016	Naharmau	0	0	0	0	0	0	0	0	0	0	0	0	0	0	47	15	0	0	249	411
Summary for 'Nyay Panchayat' = 0001 (16 detail records)																					
Sum		3	0	0	0	23	10	5	4	37	19	25	4	22	7	283	74	3	2	3888	6185

1	2	3	4	5	6	7	8	9	10	11	12	13	14	15	16	17	18	19	20	21	22
0002	**Bhilampur**	**Nyay Panchayat / न्याय पचायत**																			
0017	Bhilampur	295 03	300	320	2178	1117	1061	221	225	178	186	0	0	623	341	493	120	309	41	77	68
0018	Sarai Ghatam	38 45	41	41	225	117	108	17	22	2	4	0	0	72	31	54	28	38	11	10	16
0019	Bazaha	41 28	25	26	182	93	89	27	19	41	44	0	0	41	22	40	13	21	3	11	8
0020	Pura Hari Narain	17 00	43	43	257	112	145	24	30	24	43	0	0	58	19	36	20	18	0	11	20
0021	Belwar	106 84	166	177	1007	492	515	142	110	29	27	0	0	264	53	211	20	131	12	4	8
0022	Jamal Patti	31 97	40	43	277	157	120	32	37	48	40	0	0	66	1	83	19	69	17	13	2
0023	Kotab	107 65	98	102	812	415	397	81	66	54	38	0	0	252	65	185	19	166	14	7	4
0024	Sarai Kewat	83 77	75	85	568	281	287	67	56	70	73	0	0	120	18	123	11	78	1	28	10
0025	Kozidih	62 32	80	80	543	274	269	64	68	97	107	0	0	169	34	141	150	135	143	4	7
0026	Rampur Dan	334 28	211	239	1441	714	727	138	141	205	204	0	0	268	38	339	11	277	3	18	6
0027	Babupur	125 05	71	73	488	238	250	68	50	131	142	0	0	82	15	106	11	57	2	8	2
0028	Sakara	198 30	156	163	1130	568	562	113	110	94	99	0	0	240	41	273	12	197	2	71	10
0029	Dan	398 22	185	201	1370	713	657	154	151	309	308	0	0	251	33	319	10	239	2	76	8
0030	Handawar	92 68	52	52	391	184	207	39	42	25	26	0	0	111	59	92	5	85	0	3	5
0031	Samargunji	11 33	0	0	0	0	0	0	0	0	0	0	0	0	0	0	0	0	0	0	0
0032	Dompur Khas	76 89	61	65	581	291	290	67	58	45	50	0	0	101	21	100	1	66	0	15	1
0033	Matiyahi	146.10	51	56	436	205	231	36	38	18	23	0	0	105	30	70	0	68	0	0	0
0034	Jogipur	12.14	39	41	367	180	187	44	43	3	3	0	0	94	21	89	2	56	0	9	2
0035	Jogipur Matiyahi	8 50	21	23	199	100	99	21	23	0	0	0	0	53	9	42	4	28	0	6	4
0036	Tazuddinpur Khas	36 83	22	26	188	92	96	17	22	4	8	0	0	41	4	47	7	13	1	21	4
0037	Tazuddinpur Ghaha	6.07	2	2	10	6	4	0	0	0	0	0	0	4	1	6	0	6	0	0	0

1	2	23	24	25	26	27	28	29	30	31	32	33	34	35	36	37	38	39	40	41	42
0002	**Bhilampur Nyay Panchayat / न्याय पंचायत**																				
0017	Bhilampur	0	0	0	0	0	0	14	11	0	0	54	0	2	0	37	0	0	0	624	941
0018	Sarai Ghatam	0	0	0	0	0	0	0	0	1	0	2	0	0	0	3	1	0	0	63	80
0019	Bazaha	0	0	0	0	2	1	0	0	0	0	2	0	0	0	4	1	0	0	53	76
0020	Pura Hari Narain	0	0	0	0	0	0	0	0	0	0	2	0	1	0	4	0	0	0	76	125
0021	Belwar	0	0	0	0	3	0	39	0	0	0	29	0	0	0	5	0	0	0	281	495
0022	Jamal Patti	1	0	0	0	0	0	0	0	0	0	0	0	0	0	0	0	0	0	74	101
0023	Kotab	0	0	0	0	0	0	5	0	0	0	1	0	1	0	5	1	0	0	230	378
0024	Sarai Kewat	0	0	0	0	13	0	0	0	0	0	0	0	0	0	4	0	0	0	158	276
0025	Kozidih	0	0	0	0	0	0	0	0	0	0	0	0	0	0	2	0	0	0	133	119
0026	Rampur Dan	0	0	0	0	1	0	2	1	5	0	12	1	1	0	23	0	0	7	375	709
0027	Babupur	3	0	3	0	7	0	10	5	2	0	2	0	3	1	11	1	0	0	132	239
0028	Sakara	0	0	0	0	0	0	0	0	0	0	2	0	0	0	3	0	0	0	295	550
0029	Dan	0	0	0	0	0	0	0	0	0	0	0	0	0	0	4	0	0	0	394	647
0030	Handawar	0	0	0	0	0	0	0	0	0	0	0	0	0	0	4	0	0	13	92	189
0031	Samargunji	0	0	0	0	0	0	0	0	0	0	0	0	0	0	0	0	0	0	0	0
0032	Dompur Khas	0	0	0	0	0	0	2	0	0	0	0	0	2	0	15	0	5	63	186	226
0033	Matiyahi	0	0	0	0	1	0	0	0	0	0	0	0	0	0	1	0	0	0	135	231
0034	Jogipur	0	0	0	0	4	0	18	0	0	0	0	0	0	0	2	0	0	0	91	185
0035	Jogipur Matiyahi	0	0	0	0	0	0	8	0	0	0	0	0	0	0	0	0	0	0	58	95
0036	Tazuddinpur Khas	0	0	0	0	0	0	13	2	0	0	0	0	0	0	0	0	0	0	45	89
0037	Tazuddinpur Ghaharpara	0	0	0	0	0	0	0	0	0	0	0	0	0	0	0	0	0	0	0	4

1	2	3	4	5	6	7	8	9	10	11	12	13	14	15	16	17	18	19	20	21	22
0038	Pura Pratap Shah	99 96	70	75	545	273	272	49	53	130	159	0	0	161	40	127	117	99	10	27	107
0039	Bermanwa	31 97	120	126	763	425	338	77	76	124	90	0	0	235	67	219	24	178	23	0	1
Summary for 'Nyay Panchayat' = 0002 (23 detail records)																					
Sum		2362 63	1929	2059	13958	7047	6911	1498	1440	1631	1674	0	0	3411	963	3195	604	2334	285	419	293
0003	**Sakhwat**	**Nyay Panchayat / न्याय पंचायत**																			
0040	Kotila TA Belwar	170 78	69	75	493	250	243	52	59	0	0	0	0	131	0	116	13	86	11	2	2
0041	Pura Ram Sahai	104 82	151	159	1065	540	525	107	88	66	71	0	0	287	67	247	57	225	34	16	22
0042	Tar Patti	85 39	90	92	613	289	324	67	57	44	51	0	0	182	105	100	4	8	1	34	1
0043	Lagadharpur	14 97	31	31	210	93	117	27	25	0	0	0	0	64	46	32	6	16	6	0	0
0044	Bhuiendhara	161 88	168	176	1104	515	589	107	105	43	46	0	0	308	110	201	29	134	20	50	9
0045	Bhainsaha Rampur	444 36	359	365	2532	1248	1284	279	256	149	135	0	0	685	281	490	115	329	60	124	53
0046	Naharmau TA Him	24 28	55	56	426	207	219	29	31	0	0	0	0	110	51	112	15	106	14	0	0
0047	Himmat Nagar	72 44	196	202	1441	720	721	158	137	70	70	0	0	369	163	273	18	180	6	14	6
0048	Dharikpur	190 21	226	235	1668	804	864	200	200	278	298	0	0	414	124	277	22	168	1	75	20
0049	Ramdeiya	29 95	40	42	278	120	158	26	36	0	0	0	0	93	44	40	15	33	15	0	0
0050	Dewapur	87 01	71	76	396	206	190	32	30	52	37	0	0	77	14	84	1	72	1	5	0
0051	Newada	56.25	60	68	407	202	205	35	56	63	63	0	0	73	13	88	7	87	1	0	6
0052	Sakhavat	90 65	78	80	566	306	260	66	48	133	107	0	0	116	20	161	38	100	2	7	1
0053	Gaharpara	139 62	127	135	1116	573	543	132	109	180	147	0	0	244	75	242	64	181	2	57	61
0054	Rampur Kalan	217 32	169	175	1094	551	543	93	100	49	44	0	0	347	114	215	56	113	16	49	38
0055	Ghuripur	127 48	79	88	650	323	327	49	50	85	78	0	0	225	114	160	11	107	4	21	6
Summary for 'Nyay Panchayat' = 0003 (16 detail records)																					
Sum		2017 41	1969	2055	14059	6947	7112	1459	1387	1212	1147	0	0	3725	1341	2838	471	1945	194	454	225

1	2	23	24	25	26	27	28	29	30	31	32	33	34	35	36	37	38	39	40	41	42
0038	Pura Pratap Shah	0	0	0	0	0	0	0	0	0	0	0	0	0	0	1	0	0	0	146	155
0039	Bermanwa	0	0	0	0	0	0	0	0	0	0	20	0	0	0	21	0	0	117	206	197
Summary for 'Nyay Panchayat' = 0002 (23 detail records)																					
Sum		4	0	3	0	31	1	111	19	8	0	126	1	10	1	149	4	5	200	3847	6107
0003	**Sakhwat Nyay Panchayat / न्याय पंचायत**																				
0040	Kotila TA Belwar	0	0	0	0	27	0	0	0	0	0	0	0	1	0	0	0	0	0	134	230
0041	Pura Ram Sahai	0	0	0	0	0	0	0	0	0	0	1	1	0	0	5	0	0	0	293	468
0042	Tar Patti	0	0	0	0	0	0	28	0	5	1	4	0	0	0	21	1	0	0	189	320
0043	Lagadharpur	0	0	0	0	1	0	0	0	1	0	1	0	8	0	5	0	0	0	61	111
0044	Bhuiendhara	0	0	0	0	2	0	3	0	3	0	0	0	0	0	9	0	1	108	313	452
0045	Bhainsaha Rampur	0	0	0	0	1	0	1	0	0	0	1	0	0	0	34	2	0	0	758	1169
0046	Naharmau TA Himmat Nagar	0	0	0	0	0	0	0	0	0	0	3	0	0	0	3	1	0	0	95	204
0047	Himmat Nagar	0	0	0	0	19	0	0	0	0	0	5	5	0	0	55	1	0	0	447	703
0048	Dharikpur	0	0	0	0	0	1	3	0	0	0	1	0	1	0	29	0	0	0	527	842
0049	Ramdeiya	0	0	0	0	0	0	0	0	0	0	3	0	0	0	4	0	0	0	80	143
0050	Dewapur	0	0	0	0	0	0	1	0	0	0	1	0	2	0	3	0	0	74	122	115
0051	Newada	0	0	0	0	0	0	0	0	0	0	0	0	0	0	1	0	0	0	114	198
0052	Sakhavat	0	0	0	0	20	16	0	0	0	0	0	0	0	0	34	19	0	0	145	222
0053	Gaharpara	0	0	0	0	0	0	2	0	0	0	0	0	0	0	2	1	0	0	331	479
0054	Rampur Kalan	4	0	0	0	0	0	3	0	0	0	21	2	0	0	25	0	0	19	336	468
0055	Ghurpur	0	0	2	0	2	0	2	0	0	0	8	0	0	0	18	1	0	0	163	316
Summary for 'Nyay Panchayat' = 0003 (16 detail records)																					
Sum		4	0	2	0	72	17	43	0	9	1	49	8	12	0	248	26	1	201	4108	6440

1	2	3	4	5	6	7	8	9	10	11	12	13	14	15	16	17	18	19	20	21	22
0004	**Tilhura urf Sujan**	**Nyay Panchayat / न्याय पचायत**																			
0056	Dih Garawar	93 89	53	59	417	223	194	63	27	43	30	0	0	107	12	90	16	51	0	19	6
0057	Berra	130 31	40	48	328	161	167	33	37	6	8	0	0	50	20	78	43	66	41	6	2
0058	Telhuwa	12 14	3	12	87	32	55	9	18	0	0	0	0	21	9	12	0	9	0	0	0
0059	Misiram Patti	101 18	20	20	150	71	79	18	17	5	5	0	0	41	21	28	1	27	0	1	1
0060	Naripur	57 06	130	157	1186	562	624	145	127	97	93	0	0	325	164	199	41	137	25	35	16
0061	Garawa	72 44	17	30	228	105	123	25	25	22	30	0	0	60	28	50	8	42	1	4	7
0062	Sabeli	167 55	268	311	2296	1077	1219	251	264	212	213	0	0	505	240	421	141	267	85	27	4
0063	Suzanganj	117 77	359	394	2772	1429	1343	318	300	162	148	0	0	706	270	573	16	56	5	84	9
0064	Faridabad	309 60	562	648	4280	2184	2096	486	395	361	369	0	0	1331	478	889	139	313	13	130	89
0065	Chainpur	31 97	18	20	179	104	75	25	14	0	0	0	0	55	9	35	0	19	0	11	0
0066	Deepakpur	119 79	235	243	1622	839	783	176	159	208	175	0	0	233	39	379	92	193	23	60	33
0067	Ramnagara	21 45	22	27	246	122	124	26	25	5	4	0	0	65	14	54	3	52	2	2	1
0068	Akaula	32 38	0	0	0	0	0	0	0	0	0	0	0	0	0	0	0	0	0	0	0
0069	Girauli	41 68	41	42	335	162	173	43	41	108	102	0	0	54	5	70	12	56	11	5	1
0070	Shekhapur	42 49	39	45	326	151	175	42	38	11	18	0	0	83	26	68	19	68	18	0	1
0071	Ahiladpur	65 16	49	49	321	150	171	32	40	24	25	0	0	95	10	64	5	46	0	4	0
0072	Daudpur	76 89	51	51	441	220	221	56	57	103	98	0	0	104	18	94	0	92	0	1	0
0073	Nevaraha	84 99	73	98	733	348	385	95	81	51	55	0	0	188	43	140	38	101	30	3	3
0074	Sakapur	56 25	68	89	655	304	351	77	84	73	97	0	0	158	64	105	16	86	0	3	16
0075	Nagauli	208 02	160	181	1305	676	629	129	125	70	67	0	0	321	114	317	14	167	0	119	14
Summary for 'Nyay Panchayat' = 0004 (20 detail records)																					
Sum		1843 01	2208	2524	17907	8920	8987	2049	1874	1561	1537	0	0	4502	1584	3666	604	1848	254	514	203

1	2	23	24	25	26	27	28	29	30	31	32	33	34	35	36	37	38	39	40	41	42
0004	**Tilhura urf Sujan Nyay Panchayat / न्याय पचायत**																				
0056	Dih Garawar	0	0	0	0	0	0	3	0	1	0	0	0	0	0	16	10	0	0	133	178
0057	Berra	0	0	0	0	0	0	0	0	0	0	0	0	0	0	6	0	0	36	83	88
0058	Telhuwa	0	0	0	0	0	0	0	0	0	0	2	0	1	0	0	0	0	0	20	55
0059	Misirain Patti	0	0	0	0	0	0	0	0	0	0	0	0	0	0	0	0	0	0	43	78
0060	Naripur	0	0	0	0	5	0	0	0	0	0	2	0	0	0	20	0	0	0	363	583
0061	Garawa	0	0	0	0	0	0	0	0	1	0	0	0	1	0	2	0	0	0	55	115
0062	Sabeli	0	0	0	0	24	14	44	16	0	0	9	0	4	0	46	22	0	7	656	1071
0063	Suzanganj	1	0	0	0	11	1	24	0	28	0	332	0	16	0	21	1	0	1	856	1326
0064	Faridabad	1	0	0	0	41	4	28	5	6	0	167	20	17	0	186	8	22	112	1273	1845
0065	Chainpur	0	0	0	0	0	0	0	0	0	0	1	0	0	0	4	0	0	0	69	75
0066	Deepakpur	0	0	0	0	7	0	8	0	25	15	14	0	4	0	68	21	0	0	460	691
0067	Ramnagara	0	0	0	0	0	0	0	0	0	0	0	0	0	0	0	0	0	0	68	121
0068	Akaula	0	0	0	0	0	0	0	0	0	0	0	0	0	0	0	0	0	0	0	0
0069	Girauli	0	0	0	0	0	0	1	0	0	0	4	0	1	0	3	0	0	0	92	161
0070	Shekhapur	0	0	0	0	0	0	0	0	0	0	0	0	0	0	0	0	1	35	82	121
0071	Ahiladpur	3	0	0	0	0	0	3	2	0	0	1	0	0	0	7	3	0	0	86	166
0072	Daudpur	0	0	0	0	0	0	0	0	0	0	1	0	0	0	0	0	0	0	126	221
0073	Nevaraha	0	0	0	0	0	0	8	0	0	0	5	0	5	0	18	5	0	0	208	347
0074	Sakapur	0	0	0	0	0	0	0	0	0	0	2	0	2	0	12	0	0	0	199	335
0075	Nagauli	0	0	0	0	1	0	11	0	0	0	2	0	0	0	17	0	0	0	359	615
Summary for 'Nyay Panchayat' = 0004 (20 detail records)																					
Sum		5	0	0	0	89	19	130	23	61	15	542	20	51	0	426	70	23	191	5231	8192

1	2	3	4	5	6	7	8	9	10	11	12	13	14	15	16	17	18	19	20	21	22
0005	**Basrahi**	**Nyay Panchayat / न्याय पचायत**																			
0076	Boirai	176 04	94	110	867	420	447	128	70	14	14	0	0	158	25	142	73	108	62	5	11
0077	Khatihara	65 97	62	74	514	262	252	63	55	117	94	0	0	59	16	113	0	60	0	48	0
0078	Bakhopur	80 54	75	91	651	314	337	74	53	12	10	0	0	136	34	115	2	79	0	7	1
0079	Alaiya	49 78	46	59	396	191	205	45	51	15	14	0	0	63	22	77	4	67	3	2	1
0080	Patahana	164 31	80	85	631	344	287	66	58	128	113	0	0	198	14	141	52	101	11	20	40
0081	Deokali	80 94	55	66	611	327	284	63	55	61	46	0	0	180	32	159	11	126	0	32	11
0082	Kohila	15 38	18	21	191	93	98	30	21	3	4	0	0	46	9	32	0	30	0	1	0
0083	Bhaisahi	24 28	7	9	79	35	44	11	12	4	7	0	0	21	15	11	5	5	0	0	5
0084	Rangawa	21 04	20	22	119	53	66	15	6	5	5	0	0	30	28	17	10	14	7	2	3
0085	Khagalpur	33 99	23	32	226	98	128	17	24	0	0	0	0	74	46	45	0	29	0	0	0
0086	Haripur TA Alaiya	113 32	80	85	644	333	311	75	59	77	70	0	0	201	68	154	61	69	1	50	51
0087	Bhatauli Duban	17 00	41	41	341	156	185	46	29	1	4	0	0	109	72	61	0	44	0	0	0
0088	Rampur TA.Alaiya	46 95	72	89	618	314	304	64	67	47	45	0	0	135	0	133	14	107	3	10	11
0089	Kaulipur	42 09	51	62	484	246	238	57	52	82	69	0	0	130	46	91	4	47	0	9	4
0090	Basarahi	61 92	88	100	654	323	331	54	72	68	70	0	0	205	66	131	8	47	0	16	5
0091	Chaujeetpur	52 21	62	76	490	207	283	49	52	0	0	0	0	145	107	74	1	56	1	4	0
0092	Barpur	93 89	110	119	890	437	453	109	89	107	106	0	0	188	133	153	1	68	0	43	1
0093	Purabeni	33 59	31	41	320	165	155	37	47	94	80	0	0	68	10	70	10	24	0	27	4
0094	Aalampur	59 49	21	23	172	86	86	15	19	22	18	0	0	51	20	39	1	5	0	5	0
0095	Kargail	97.53	88	112	616	279	337	51	65	28	40	0	0	154	64	130	8	111	6	11	2
0096	Sultanpur	235 94	222	258	1982	976	1006	222	194	126	140	0	0	559	159	354	49	267	33	23	14

1	2	23	24	25	26	27	28	29	30	31	32	33	34	35	36	37	38	39	40	41	42
0005	**Basrahi**	**Nyay Panchayat / न्याय पंचायत**																			
0076	Boirai	3	0	0	0	0	0	0	0	0	0	0	0	0	0	26	0	0	0	278	374
0077	Khatihara	0	0	0	0	0	0	0	0	0	0	0	0	0	0	5	0	0	0	149	252
0078	Bakhopur	0	0	0	0	3	0	7	1	0	0	7	0	1	0	11	0	0	0	199	335
0079	Alaiya	0	0	0	0	0	0	0	0	0	0	2	0	1	0	5	0	0	0	114	201
0080	Patahana	0	0	0	0	0	0	4	1	2	0	4	0	0	0	10	0	1	2	202	233
0081	Deokali	0	0	0	0	0	0	0	0	0	0	0	0	0	0	1	0	0	0	168	273
0082	Kohila	0	0	0	0	0	0	0	0	0	0	0	0	0	0	1	0	0	0	61	98
0083	Bhaisahi	0	0	0	0	0	0	0	0	0	0	2	0	0	0	4	0	0	0	24	39
0084	Rangawa	0	0	0	0	0	0	0	0	0	0	0	0	0	0	1	0	0	0	36	56
0085	Khagalpur	0	0	0	0	0	0	1	0	0	0	5	0	0	0	10	0	0	0	53	128
0086	Haripur TA.Alaiya	4	0	0	0	0	0	11	8	1	0	8	0	0	0	11	1	0	0	179	250
0087	Bhatauli Duban	0	0	0	0	1	0	0	0	0	0	4	0	0	0	12	0	0	0	95	185
0088	Rampur TA.Alaiya	1	0	0	0	0	0	0	0	0	0	0	0	0	0	15	0	0	0	181	290
0089	Kaulipur	0	0	0	0	0	0	0	0	0	0	3	0	1	0	31	0	0	0	155	234
0090	Basarahi	0	0	0	0	11	0	9	0	2	0	23	1	2	0	21	2	0	0	192	323
0091	Chaujeetpur	0	0	0	0	0	0	1	0	0	0	2	0	0	0	11	0	0	0	133	282
0092	Barpur	0	0	0	0	0	0	0	0	0	0	14	0	8	0	20	0	0	0	284	452
0093	Purabeni	0	0	0	0	3	0	0	0	8	6	2	0	1	0	5	0	0	0	95	145
0094	Aalampur	0	0	0	0	0	0	9	0	0	0	16	1	3	0	1	0	0	0	47	85
0095	Kargail	0	0	0	0	0	0	1	0	0	0	2	0	1	0	4	0	0	0	149	329
0096	Sultanpur	0	0	2	0	0	0	15	1	9	0	15	0	2	0	21	1	3	13	619	944

1	2	3	4	5	6	7	8	9	10	11	12	13	14	15	16	17	18	19	20	21	22
Summary for 'Nyay Panchayat' = 0005 (21 detail records)																					
Sum		1566 20	1316	1575	11496	5659	5837	1291	1150	1011	949	0	0	2910	986	2342	811	1861	477	315	361
0006	Sarai Bhogi	Nyay Panchayat / न्याय पचायत																			
0097	Mandaha	53 42	23	30	211	124	120	25	20	12	18	0	0	54	21	57	10	48	2	6	8
0098	Hisamuddinpur	148 93	59	66	523	242	281	50	69	77	97	0	0	155	85	107	142	91	129	9	13
0099	Sadi Kala	148 93	161	182	1384	666	718	149	150	242	237	0	0	348	107	295	201	160	95	81	104
0100	Sadi Khurd	59 90	40	41	272	145	127	23	19	38	26	0	0	80	20	64	1	61	1	2	0
0101	Naraharpur	48 16	90	90	628	289	339	67	77	52	78	0	0	131	5	125	80	109	76	0	4
0102	Kutubpur	29 54	49	50	414	215	199	51	37	89	87	0	0	84	10	67	5	62	5	0	0
0103	Dahewa	46 61	107	122	1052	545	507	122	108	106	94	0	0	307	87	211	1	184	0	5	1
0104	Chhumiyah	149 33	68	87	768	356	412	85	99	42	38	0	0	182	81	150	27	120	0	17	26
0105	Sarai Bhogi	203 56	303	318	2221	1115	1106	165	206	210	206	0	0	568	194	486	53	396	39	66	12
0106	Misirmau	238 37	129	131	1001	448	553	118	121	171	213	0	0	174	40	172	110	157	71	0	39
0107	Chandpur	163 90	48	53	484	228	256	49	56	0	0	0	0	102	27	89	1	86	0	0	0
0108	Piyarepur	226 23	189	226	1370	693	677	104	132	78	89	0	0	305	54	320	16	269	3	49	13
0109	Khempur	108 46	50	63	493	239	254	47	50	0	0	0	0	109	5	126	19	64	0	25	0
0110	Karaura	101 18	84	84	540	278	262	50	51	4	4	0	0	93	26	141	5	99	1	36	4
Summary for 'Nyay Panchayat' = 0006 (14 detail records)																					
Sum		1726 52	1400	1543	11394	5583	5811	1105	1195	1121	1187	0	0	2692	762	2410	671	1906	422	296	224

1	2	23	24	25	26	27	28	29	30	31	32	33	34	35	36	37	38	39	40	41	42
Summary for 'Nyay Panchayat' = 0005 (21 detail records)																					
Sum		8	0	2	0	18	0	58	11	22	6	109	2	20	0	226	4	4	15	3413	5508
0006	**Sarai Bhogi**	Nyay Panchayat / न्याय पचायत																			
0097	Mandaha	0	0	0	0	0	0	0	0	0	0	0	0	0	0	3	0	2	10	65	100
0098	Hisamuddinpur	0	0	0	0	0	0	0	0	0	0	0	0	0	0	7	0	0	0	135	139
0099	Sadi Kala	0	0	0	0	25	2	2	0	0	0	7	0	0	0	20	0	0	44	371	473
0100	Sadi Khurd	0	0	0	0	0	0	0	0	0	0	0	0	0	0	1	0	1	19	80	107
0101	Naraharpur	0	0	0	0	0	0	1	0	0	0	9	0	0	0	6	0	0	0	164	259
0102	Kutubpur	0	0	0	0	0	0	0	0	0	0	4	0	0	0	1	0	0	83	148	111
0103	Dahewa	0	0	0	0	0	0	0	0	0	0	0	0	0	0	22	0	6	0	328	506
0104	Chhimiyah	0	0	0	0	0	0	0	0	0	0	3	0	0	0	10	1	0	0	206	385
0105	Sarai Bhogi	0	0	0	0	0	0	3	0	0	0	5	0	0	0	16	2	0	0	629	1053
0106	Misirmau	0	0	0	0	0	0	1	0	1	0	0	0	5	0	8	0	0	114	276	329
0107	Chandpur	0	0	0	0	0	0	0	0	0	0	0	0	0	0	3	1	0	0	139	255
0108	Piyarepur	0	0	0	0	0	0	0	0	0	0	0	0	0	0	2	0	0	0	373	661
0109	Khempur	1	2	0	0	0	0	1	0	0	0	1	0	0	0	34	17	0	0	113	235
0110	Karaura	0	0	0	0	0	0	0	0	0	0	5	0	0	0	1	0	0	0	137	257
Summary for 'Nyay Panchayat' = 0006 (14 detail records)																					
Sum		1	2	0	0	25	2	8	0	1	0	34	0	5	0	134	21	9	270	3164	4870

1	2	3	4	5	6	7	8	9	10	11	12	13	14	15	16	17	18	19	20	21	22
0007	**Itha Bisawa**	**Nyay Panchayat / न्याय पचायत**																			
0111	Vikayapur	104 01	86	113	894	458	436	73	82	41	35	0	0	338	141	206	208	164	166	17	34
0112	Darunpur	113 32	125	127	1168	581	587	112	106	25	21	0	0	290	110	246	64	214	15	4	5
0113	Ganeshpur	43 71	50	50	343	159	184	29	24	87	107	0	0	85	33	71	0	25	0	15	0
0114	Sonahita	331 85	307	308	2271	1141	1130	209	219	203	188	0	0	586	202	485	37	319	6	35	4
0115	Adhakacha	59 90	108	117	808	401	407	94	90	139	135	0	0	228	86	148	22	107	8	8	13
0116	Sakara	150 14	110	110	711	347	364	86	78	0	0	0	0	190	33	129	1	124	1	0	0
0117	Rampur	115 34	93	93	640	330	310	72	64	82	64	0	0	166	5	150	0	107	0	41	0
0118	Kapoorpur	50 59	78	110	666	332	334	82	77	51	70	0	0	106	29	105	13	63	4	11	9
0119	Bangalipur	149 74	136	136	891	442	449	101	62	138	133	0	0	197	90	172	34	80	3	71	30
0120	Manpur	140 43	171	181	1256	610	646	121	136	81	78	0	0	318	59	263	117	202	74	37	42
0121	Kandhapur	287 74	248	274	1962	969	993	195	171	203	205	0	0	512	126	455	93	384	84	10	5
0122	Itaha	86.20	104	124	857	427	430	55	69	117	132	0	0	237	138	173	42	118	20	52	22
0123	Bisawan	24 69	0	0	0	0	0	0	0	0	0	0	0	0	0	0	0	0	0	0	0
0124	Amaipur	15 78	0	0	0	0	0	0	0	0	0	0	0	0	0	0	0	0	0	0	0
0125	Salarpur	266 29	215	234	1657	855	802	196	164	240	223	0	0	445	124	354	116	190	34	94	65
0126	Aamehpur	44.92	17	21	178	103	75	19	17	0	0	0	0	80	17	45	0	42	0	0	0
Summary for 'Nyay Panchayat' = 0007 (16 detail records)																					
Sum		1984 65	1848	1998	14302	7155	7147	1444	1359	1407	1391	0	0	3778	1193	3002	747	2139	415	425	229

1	2	23	24	25	26	27	28	29	30	31	32	33	34	35	36	37	38	39	40	41	42
0007	Itha Bisawa	Nyay Panchayat / न्याय पंचायत																			
0111	Vikayapur	0	0	0	0	0	0	1	8	4	0	8	0	2	0	10	0	0	18	252	210
0112	Darunpur	0	0	0	0	0	0	2	0	5	0	0	3	4	0	17	41	0	0	335	523
0113	Ganeshpur	0	0	0	0	0	0	0	0	0	0	0	0	0	0	1	0	0	0	88	184
0114	Sonahita	10	0	0	0	22	9	0	6	0	0	52	6	1	0	46	6	9	17	647	1076
0115	Adhakacha	0	0	0	0	0	0	4	0	2	0	6	0	2	0	19	1	0	0	253	385
0116	Sakara	0	0	0	0	2	0	0	0	0	0	0	0	0	0	3	0	0	0	218	363
0117	Rampur	0	0	0	0	0	0	0	0	0	0	0	0	1	0	1	0	0	0	180	310
0118	Kapoorpur	2	0	0	0	0	0	5	0	0	0	12	0	0	0	12	0	0	0	227	321
0119	Bangalipur	7	1	0	0	0	0	2	0	0	0	1	0	0	0	11	0	0	0	270	415
0120	Manpur	0	0	0	0	0	0	0	0	0	0	4	0	0	0	20	1	0	0	347	529
0121	Kandhapur	9	0	0	0	2	1	5	0	2	0	14	1	6	0	23	2	22	234	492	666
0122	Itaha	0	0	0	0	0	0	0	0	0	0	0	0	0	0	3	0	0	110	254	278
0123	Bisawan	0	0	0	0	0	0	0	0	0	0	0	0	0	0	0	0	0	0	0	0
0124	Amaipur	0	0	0	0	0	0	0	0	0	0	0	0	0	0	0	0	0	0	0	0
0125	Salarpur	0	0	0	0	19	10	9	1	2	0	17	6	0	0	23	0	0	0	501	686
0126	Aamehpur	0	0	0	0	0	0	0	0	0	0	0	0	0	0	3	0	30	58	28	17
Summary for 'Nyay Panchayat' = 0007 (16 detail records)																					
Sum		28	1	0	0	45	20	28	15	15	0	114	16	16	0	192	51	61	437	4092	5963

1	2	3	4	5	6	7	8	9	10	11	12	13	14	15	16	17	18	19	20	21	22
0008	**Dhadhariya**	**Nyay Panchayat** / न्याय पचायत																			
0127	Chaobepur	63 13	59	72	494	225	269	51	48	64	70	0	0	92	7	108	9	93	4	15	5
0128	Bhikhari Pur Khas	141 65	75	75	474	234	240	36	33	61	56	0	0	71	5	95	2	86	1	9	1
0129	Air	57 47	51	63	423	197	226	39	46	61	82	0	0	87	31	89	15	80	9	5	6
0130	Arhonpur	46 95	31	39	276	133	143	30	34	53	55	0	0	70	13	53	31	25	2	25	29
0131	Dewariya Ta Dhand	20 24	40	40	308	150	158	24	40	25	28	0	0	35	2	86	66	40	28	40	36
0132	Dewariya Ta Ramn	29 95	20	22	130	59	71	11	22	9	6	0	0	14	14	14	0	0	0	0	0
0133	Sarai Ismaiel	42 09	41	45	326	147	179	39	46	71	77	0	0	83	28	56	46	34	12	8	33
0134	Ram Nagar	276 41	187	209	1786	902	884	216	187	256	266	0	0	428	47	345	22	237	2	27	7
0135	Akora	49 78	0	0	0	0	0	0	0	0	0	0	0	0	0	0	0	0	0	0	0
0136	Chak Nawabad	118 58	125	152	1192	589	603	142	150	56	56	0	0	195	19	268	185	153	153	40	18
0137	Barahata	241 20	131	144	1246	594	652	162	160	93	89	0	0	272	55	250	1	194	0	36	0
0138	Loharapur	12 55	0	0	0	0	0	0	0	0	0	0	0	0	0	0	0	0	0	0	0
0139	Rajgarh	95 51	58	65	547	275	272	70	55	0	0	0	0	67	0	121	0	112	0	5	0
0140	Tarapur	50 99	80	81	624	291	333	81	68	123	123	0	0	115	12	120	15	85	7	7	8
0141	Bahauddinpur	94 70	38	39	305	137	168	39	39	64	74	0	0	70	9	47	0	47	0	0	0
0142	Chaimalpur	13 36	0	0	0	0	0	0	0	0	0	0	0	0	0	0	0	0	0	0	0
0143	Parahit	436 24	326	388	3015	1441	1574	310	318	235	272	0	0	674	181	590	154	444	71	96	81
0144	Chandpur	12 95	6	10	66	35	31	4	5	0	0	0	0	19	3	12	0	7	0	0	0
0145	Noorpur	48 97	53	53	513	264	249	64	42	109	111	0	0	119	30	114	0	109	0	1	0
0146	Dhandhariya	316 07	183	238	1546	756	790	211	162	213	225	0	0	321	75	291	41	227	20	50	19
0147	Nathupur	65.56	38	47	333	165	168	29	30	0	0	0	0	85	14	74	3	63	2	3	1

1	2	23	24	25	26	27	28	29	30	31	32	33	34	35	36	37	38	39	40	41	42
0008	**Dhadhariya Nyay Panchayat / न्याय पचायत**																				
0127	Chaobepur	0	0	0	0	0	0	0	0	0	0	0	0	0	0	0	0	0	0	117	260
0128	Bhikhari Pur Khas	0	0	0	0	0	0	0	0	0	0	0	0	0	0	0	0	0	0	139	238
0129	Air	0	0	0	0	0	0	0	0	0	0	0	0	0	0	4	0	0	0	108	211
0130	Arhonpur	0	0	0	0	0	0	0	0	0	0	2	0	0	0	1	0	2	44	78	68
0131	Dewariya Ta Dhandhariya	0	0	0	0	0	0	3	2	0	0	0	0	0	0	3	0	0	0	64	92
0132	Dewariya Ta Ramnagar	0	0	0	0	1	0	3	0	7	0	2	0	0	0	1	0	0	0	45	71
0133	Sarai Ismaiel	0	0	0	0	0	0	0	0	0	0	6	1	1	0	7	0	0	0	91	133
0134	Ram Nagar	0	0	0	0	19	13	5	0	31	0	18	0	0	0	8	0	0	1	557	861
0135	Akora	0	0	0	0	0	0	0	0	0	0	0	0	0	0	0	0	0	0	0	0
0136	Chak Nawabad	0	0	0	0	67	13	0	0	0	0	6	0	0	0	2	1	0	0	321	418
0137	Barahata	0	0	0	0	0	1	5	0	0	0	1	0	0	0	14	0	0	170	344	481
0138	Loharapur	0	0	0	0	0	0	0	0	0	0	0	0	0	0	0	0	0	0	0	0
0139	Rajgarh	0	0	0	0	4	0	0	0	0	0	0	0	0	0	0	0	0	0	154	272
0140	Tarapur	0	0	0	0	0	0	0	0	0	0	22	0	0	0	6	0	0	6	171	312
0141	Bahauddinpur	0	0	0	0	0	0	0	0	0	0	0	0	0	0	0	0	0	0	90	168
0142	Chaimalpur	0	0	0	0	0	0	0	0	0	0	0	0	0	0	0	0	0	0	0	0
0143	Parahit	0	0	0	0	13	0	0	0	17	0	5	1	0	0	15	1	66	330	785	1090
0144	Chandpur	0	0	0	0	1	0	0	0	0	0	0	0	0	0	4	0	0	0	23	31
0145	Noorpur	0	0	0	0	0	0	0	0	0	0	0	0	0	0	4	0	0	0	150	249
0146	Dhandhariya	0	0	0	0	0	0	0	0	0	0	2	1	2	0	10	1	0	106	465	643
0147	Nathupur	0	0	0	0	0	0	0	0	0	0	8	0	0	0	0	0	0	12	91	153

1	2	3	4	5	6	7	8	9	10	11	12	13	14	15	16	17	18	19	20	21	22
0148	Mathura	597 74	508	564	4037	1965	2072	441	417	378	374	0	0	890	199	842	71	692	54	38	12
Summary for 'Nyay Panchayat' = 0008 (22 detail records)																					
Sum		28 32 09	2050	2346	17611	8559	9082	1999	1902	1871	1964	0	0	3707	744	3575	661	2728	365	105	59
0009	**Mustafabad**	**Nyay Panchayat / न्याय पचायत**																			
0149	Tarsanwa	178 04	194	219	1564	752	812	185	160	209	243	0	0	394	81	300	132	240	107	26	25
0150	Kurawan	181 31	74	78	607	271	336	69	66	60	76	0	0	128	27	119	34	49	5	56	28
0151	Belawan	61 51	82	103	736	378	358	92	70	189	173	0	0	168	23	148	4	127	3	16	1
0152	Rajapur	21 04	10	19	145	65	80	13	14	0	0	0	0	35	9	28	8	15	0	12	8
0153	Mustafabad	247 68	301	329	2355	1154	1201	254	273	321	343	0	0	677	345	482	148	215	17	179	126
0154	Gopalpur	112 91	102	111	812	421	391	68	64	173	163	0	0	276	79	178	43	110	7	37	31
0155	Naqbaharipur	20 64	17	20	209	95	114	20	25	0	0	0	0	62	38	39	0	29	0	0	0
0156	Raya	59 09	92	93	870	419	451	69	68	69	76	0	0	211	33	154	0	139	0	10	0
0157	Mohariyawan	108.05	103	103	770	387	383	80	89	82	85	0	0	251	113	155	42	104	7	25	34
0158	Bhikharipur Kalan	172 40	113	113	699	322	377	66	73	135	161	0	0	136	45	135	124	106	114	23	10
0159	Thaloie	817 09	531	531	3127	1590	1537	319	314	326	314	0	0	673	141	763	524	663	417	45	96
Summary for 'Nyay Panchayat' = 0009 (11 detail records)																					
Sum		1979 76	1619	1719	11894	5854	6040	1235	1216	1564	1634	0	0	3011	934	2501	1059	1797	677	429	359

1	2	23	24	25	26	27	28	29	30	31	32	33	34	35	36	37	38	39	40	41	42
0148	Mathura	0	0	0	0	17	5	9	0	5	0	10	0	9	0	62	0	28	39	1095	1962
Summary for 'Nyay Panchayat' = 0008 (22 detail records)																					
Sum		0	0	0	0	122	32	25	2	60	0	82	3	12	0	141	3	96	708	4888	7713
0009	**Mustafabad**	**Nyay Panchayat / न्याय पंचायत**																			
0149	Tarsanwa	0	0	0	0	3	0	17	0	4	0	3	0	0	0	7	0	0	0	452	680
0150	Kurawan	0	0	0	0	1	0	7	1	0	0	3	0	1	0	2	0	0	0	152	302
0151	Belawan	0	0	0	0	1	0	1	0	0	0	0	0	0	0	3	0	0	0	230	354
0152	Rajapur	0	0	0	0	0	0	0	0	0	0	0	0	0	0	1	0	0	0	37	72
0153	Mustafabad	0	0	0	0	0	0	11	2	1	0	28	1	2	0	46	2	0	1	672	1052
0154	Gopalpur	0	0	0	0	10	0	1	1	0	0	3	2	3	0	14	2	0	0	243	348
0155	Naqbaharipur	0	0	0	0	1	0	0	0	0	0	2	0	1	0	6	0	0	11	56	103
0156	Raya	0	0	0	0	0	0	0	0	0	0	0	0	0	0	5	0	0	0	265	451
0157	Mohariyawan	0	0	0	0	4	1	0	0	0	0	9	0	0	0	13	0	0	0	232	341
0158	Bhikharipur Kalan	0	0	0	0	0	0	0	0	0	0	0	0	0	0	6	0	0	0	187	253
0159	Thaloie	0	0	0	0	0	0	10	4	7	0	10	1	12	0	16	6	0	0	827	1013
Summary for 'Nyay Panchayat' = 0009 (11 detail records)																					
Sum		0	0	0	0	20	1	47	8	12	0	58	4	19	0	119	10	0	12	3353	4969

1	2	3	4	5	6	7	8	9	10	11	12	13	14	15	16	17	18	19	20	21	22
0010	**Aruba**	**Nyay Panchayat / न्याय पचायत**																			
0160	Chhangapur	64 75	64	67	479	241	238	61	50	29	31	0	0	130	60	82	9	67	8	0	0
0161	Kanchanpur	30 76	34	34	271	125	146	22	26	4	3	0	0	86	41	60	2	55	0	1	2
0162	Umarpur	122 22	150	154	990	504	486	129	103	190	177	0	0	256	59	208	29	115	10	76	17
0163	Baharpur	176 45	205	228	1471	692	779	141	145	167	185	0	0	387	146	266	90	144	14	52	68
0164	Arowan	355 33	310	347	2244	1107	1137	265	202	308	300	0	0	607	181	477	88	260	75	114	3
0165	Baraih	101 18	138	170	1070	528	542	114	90	103	114	0	0	338	146	230	37	162	24	22	4
0166	Padumpur	29 14	31	31	194	99	95	22	19	0	0	0	0	55	15	46	27	41	27	0	0
0167	Bara	82 96	107	110	818	405	413	104	95	38	41	0	0	202	69	139	60	95	41	15	18
0168	Kharari	124.24	130	130	905	449	456	107	82	123	122	0	0	228	31	183	26	166	15	16	10
0169	Gauhani	260.63	264	264	1749	836	913	184	270	124	150	0	0	261	9	320	24	305	21	6	3
0170	Unchgawan	276 41	194	194	1336	675	661	135	111	158	148	0	0	378	176	248	40	180	15	20	15
0171	Rampur Hargir	273 17	166	166	1280	643	637	118	113	22	22	0	0	374	115	292	44	265	32	11	12
Summary for 'Nyay Panchayat' = 0010 (12 detail records)																					
Sum		1897 24	1793	1895	12807	6304	6503	1402	1306	1266	1293	0	0	3302	1048	2551	476	1855	282	333	152

1	2	23	24	25	26	27	28	29	30	31	32	33	34	35	36	37	38	39	40	41	42
0010	Aruba Nyay Panchayat / न्याय पंचायत																				
0160	Chhangapur	0	0	0	0	0	0	0	1	0	0	2	0	1	0	12	0	0	0	159	229
0161	Kanchanpur	0	0	0	0	0	0	0	0	0	0	0	0	0	0	4	0	0	0	65	144
0162	Umarpur	0	0	0	0	0	0	1	1	1	0	2	0	1	0	12	1	0	0	296	457
0163	Baharpur	3	1	0	0	5	2	3	0	3	1	7	2	1	0	48	2	0	0	426	689
0164	Arowan	0	0	0	1	13	4	14	3	6	0	18	0	1	0	51	2	0	0	630	1049
0165	Baraih	0	0	0	0	9	9	12	0	2	0	3	0	1	0	19	0	0	0	298	505
0166	Padumpur	0	0	0	0	0	0	0	0	0	0	0	0	0	0	5	0	0	0	53	68
0167	Bara	0	0	0	0	0	0	11	1	0	0	8	0	0	0	10	0	0	5	266	348
0168	Kharari	0	0	0	0	0	1	0	0	0	0	0	0	0	0	1	0	0	19	266	411
0169	Gauhani	7	0	0	0	0	0	0	0	0	0	0	0	0	0	2	0	0	208	516	681
0170	Unchgawan	0	0	0	0	6	8	0	0	0	0	3	0	3	0	36	2	0	11	427	610
0171	Rampur Hargir	1	0	0	0	0	0	1	0	4	0	0	0	0	0	10	0	0	0	351	593
Summary for 'Nyay Panchayat' = 0010 (12 detail records)																					
Sum		11	1	0	1	33	24	42	6	16	1	43	2	8	0	210	7	0	243	3753	5784

1	2	3	4	5	6	7	8	9	10	11	12	13	14	15	16	17	18	19	20	21	22
0011	**Amaw**	**Nyay Panchayat / न्याय पंचायत**																			
0172	Saidani	140 84	94	94	785	387	398	94	87	99	115	0	0	205	55	193	0	190	0	3	0
0173	Raddipur	27 11	30	30	217	100	117	17	26	18	15	0	0	54	9	35	9	25	3	4	2
0174	Sarai Khani	113 32	167	167	1250	623	627	133	126	135	134	0	0	240	65	262	58	192	14	38	44
0175	Aajoh	125 46	188	188	1329	664	665	118	136	166	182	0	0	379	95	303	126	203	45	82	80
0176	Varzi Kalan	148 93	109	126	835	392	443	69	84	79	95	0	0	260	172	154	20	112	13	8	1
0177	Taspur	45 33	67	69	488	254	234	64	48	149	139	0	0	91	25	112	21	53	4	53	17
0178	Firozpur	50.18	19	19	122	64	58	14	16	4	3	0	0	28	8	28	3	28	2	0	1
0179	Biloie	140 84	103	110	897	457	440	122	83	11	10	0	0	186	18	127	11	120	6	1	5
0180	Amawan	158 24	177	208	1445	698	747	158	152	150	155	0	0	352	122	291	93	183	29	98	63
0181	Rohiyawah	105.22	68	71	692	358	334	84	72	25	22	0	0	114	38	197	5	197	0	0	5
0182	Karnauli	300 96	195	220	1447	721	726	152	203	153	130	0	0	345	122	323	29	244	21	34	6
0183	Gaushalapur	30 76	8	9	109	53	56	8	10	0	0	0	0	25	12	13	3	12	3	0	0
0184	Bhanipur Urf Karan	26 71	6	7	65	31	34	9	10	0	0	0	0	16	3	13	2	12	2	0	0
0185	Gaddopur	51 80	57	85	527	264	263	54	66	35	40	0	0	130	41	124	16	121	14	2	2
0186	Ramgara Taluka M	78 11	68	84	646	337	309	81	50	0	0	0	0	157	0	131	31	123	29	0	2
0187	Mallupur	64 35	56	77	409	197	212	33	51	52	59	0	0	78	7	82	7	82	7	0	0
0188	Dharampur	125 05	115	120	724	351	373	67	68	2	4	0	0	197	69	147	85	139	77	3	8
0189	Meerapur Ta Madh	76 49	101	106	674	339	335	79	77	52	53	0	0	181	16	136	7	82	5	19	2
0190	Deenapur	22.26	52	67	429	210	219	61	45	16	13	0	0	84	15	88	43	81	38	1	4
0191	Madhupur	70.82	226	226	1349	698	651	148	140	190	170	0	0	203	44	346	125	327	124	8	0
Summary for 'Nyay Panchayat' = 0011 (20 detail records)																					
Sum	.	1902 78	1906	2083	14439	7198	7241	1565	1550	1336	1339	0	0	3325	936	3105	694	2526	436	354	242

1	2	23	24	25	26	27	28	29	30	31	32	33	34	35	36	37	38	39	40	41	42
0011	Amaw Nyay Panchayat / न्याय पंचायत																				
0172	Saidani	0	0	0	0	0	0	0	0	0	0	0	0	0	0	0	0	0	106	194	292
0173	Raddipur	0	0	0	0	2	4	0	0	0	0	0	0	0	0	4	0	0	0	65	108
0174	Sarai Khani	6	0	0	0	11	0	1	0	0	0	4	0	0	0	10	0	0	6	361	563
0175	Aajoh	0	0	0	0	0	0	1	0	0	0	6	0	4	0	7	1	0	0	361	539
0176	Varzi Kalan	0	0	0	0	0	3	2	2	0	0	11	0	2	0	19	1	0	0	238	423
0177	Taspur	0	0	0	0	0	0	0	0	0	0	1	0	1	0	4	0	0	0	142	213
0178	Firozpur	0	0	0	0	0	0	0	0	0	0	0	0	0	0	0	0	0	0	36	55
0179	Biloie	0	0	0	0	0	0	0	0	0	0	0	0	0	0	6	0	0	0	330	429
0180	Amawan	0	0	0	0	0	0	2	0	0	0	0	0	0	0	8	1	0	38	407	616
0181	Rohiyawah	0	0	0	0	0	0	0	0	0	0	0	0	0	0	0	0	0	6	161	323
0182	Karnauli	0	0	0	0	0	0	4	0	5	0	8	0	4	0	24	2	0	0	398	697
0183	Gaushalapur	0	0	0	0	0	0	0	0	0	0	0	0	0	0	1	0	0	0	40	53
0184	Bhanipur Urf Karanpur	0	0	0	0	0	0	0	0	0	0	0	0	0	0	1	0	0	0	18	32
0185	Gaddopur	0	0	0	0	0	0	0	0	0	0	0	0	0	0	1	0	0	0	140	247
0186	Ramgara Taluka Madhura	0	0	0	0	0	0	0	0	0	0	0	0	0	0	8	0	0	0	206	278
0187	Mallupur	0	0	0	0	0	0	0	0	0	0	0	0	0	0	0	0	0	0	115	205
0188	Dharampur	0	0	0	0	0	0	0	0	0	0	0	0	1	0	4	0	0	0	204	288
0189	Meerapur Ta Madhupur	0	0	0	0	4	0	0	0	1	0	18	0	0	0	12	0	0	0	203	328
0190	Deenapur	0	0	0	0	0	0	5	1	0	0	1	0	0	0	0	0	0	0	122	176
0191	Madhupur	0	0	0	0	0	0	0	0	1	0	0	0	0	0	10	1	0	0	352	526
Summary for 'Nyay Panchayat' = 0011 (20 detail records)																					
Sum		6	0	0	0	17	7	15	3	7	0	49	0	12	0	119	6	0	156	4093	6391

1	2	3	4	5	6	7	8	9	10	11	12	13	14	15	16	17	18	19	20	21	22
Summary for 'Tahsil' = 0030 (191 detail records)																					
Sum		22101 41	19978	21817	153393	76123	77270	16399	15619	15047	15130	0	0	37893	11666	32091	6713	22598	3588	4496	2510
Summary for 'CD Block' = 0080 (191 detail records)																					
Sum		22101 41	19978	21817	153393	76123	77270	16399	15619	15047	15130	0	0	37893	11666	32091	6713	22598	3588	4496	2510

1	2	23	24	25	26	27	28	29	30	31	32	33	34	35	36	37	38	39	40	41	42
Summary for 'Tahsil' = 0030 (191 detail records)																					
Sum		70	4	7	1	495	133	512	91	248	42	1231	60	187	8	2247	276	202	2435	43830	68122
Summary for 'CD Block' = 0080 (191 detail records)																					
Sum		70	4	7	1	495	133	512	91	248	42	1231	60	187	8	2247	276	202	2435	43830	68122

1	2	3	4	5	6	7	8	9	10	11	12	13	14	15	16	17	18	19	20	21	22
0090	**Mogra Badshahpur CD Block / सा. वि. खण्ड**																				
														तहसील / Tahsil			**Machali Shahar**				**0030**
0012	**Ram Nagar**	**Nyay Panchayat / न्याय पचायत**																			
0192	Fattupur Kalan	599 36	288	310	2353	1188	1165	275	304	388	390	0	0	517	102	503	52	433	45	58	7
0193	Majha Gawah	97 94	111	115	601	305	296	68	59	86	91	0	0	115	8	159	90	117	79	13	4
0194	Govardhanpur	153 79	91	120	828	410	418	95	87	198	206	0	0	190	75	178	18	146	17	25	1
0195	Sarai Kashi	108 86	102	116	868	424	444	101	92	209	223	0	0	162	30	171	33	139	32	7	1
0196	Raipur	109 27	85	178	1191	598	593	140	99	91	76	0	0	173	10	315	153	178	0	0	0
0197	Banveerpur	194 66	139	167	1178	585	593	98	139	111	117	0	0	311	95	281	117	178	57	34	59
0198	Khemaipur	42 09	104	105	640	324	316	86	74	110	111	0	0	160	35	154	13	92	12	9	1
0199	Ram Nagar	218 13	200	237	1687	849	838	187	184	90	98	0	0	536	216	359	18	266	13	8	2
0200	Chandauli	283 69	175	191	1315	651	664	149	134	110	103	0	0	226	108	293	31	217	19	45	11
0201	Pura Dayal	121 41	144	162	1250	633	617	133	128	26	37	0	0	220	31	305	114	232	0	4	114
0202	Ganya	92 68	74	97	743	375	368	89	81	108	105	0	0	148	39	175	22	170	3	0	19
0203	Jai Pal Pur	314 45	307	374	2617	1312	1305	322	305	243	233	0	0	635	139	567	34	488	17	8	15
Summary for 'Nyay Panchayat' = 0012 (12 detail records)																					
Sum		2336 33	1820	2172	15271	7654	7617	1743	1686	1770	1790	0	0	3393	888	3460	695	2656	294	211	234

1	2	23	24	25	26	27	28	29	30	31	32	33	34	35	36	37	38	39	40	41	42
0090	Mogra Badshahpur CD Block / सा. वि. खण्ड																				
													तहसील / Tahsil			Machali Shahar				0030
0012	Ram Nagar Nyay Panchayat / न्याय पचायत																				
0192	Fattupur Kalan	0	0	0	0	1	0	0	0	0	0	1	0	0	0	10	0	0	87	685	1026
0193	Majha Gawah	0	0	0	0	0	0	14	6	0	0	6	1	0	0	9	0	0	0	146	206
0194	Govardhanpur	0	0	0	0	0	0	0	0	0	0	0	0	0	0	7	0	0	141	232	259
0195	Sarai Kashi	0	0	0	0	0	0	5	0	2	0	4	0	5	0	9	0	0	0	253	411
0196	Raipur	0	0	0	0	0	0	0	0	0	0	2	0	0	0	135	+02	0	155	283	285
0197	Banveerpur	0	0	0	0	32	0	2	0	0	0	4	0	0	0	31	1	0	0	304	476
0198	Khemaipur	6	0	0	0	1	0	21	0	7	0	2	0	6	0	10	0	0	0	170	303
0199	Ram Nagar	2	0	0	0	7	0	14	0	3	2	13	0	2	0	44	1	0	0	490	820
0200	Chandauli	1	0	0	0	3	0	0	0	7	0	3	0	0	0	17	1	0	167	358	466
0201	Pura Dayal	0	0	0	0	0	0	41	0	0	0	0	0	0	0	28	0	0	0	328	503
0202	Gariya	0	0	0	0	0	0	0	0	0	0	3	0	0	0	2	0	0	182	200	164
0203	Jai Pal Pur	0	0	0	0	14	1	3	1	15	0	4	0	7	0	28	0	27	106	718	1165
Summary for 'Nyay Panchayat' = 0012 (12 detail records)																					
Sum		9	0	0	0	58	1	100	7	34	2	42	1	20	0	330	156	27	838	4167	6084

1	2	3	4	5	6	7	8	9	10	11	12	13	14	15	16	17	18	19	20	21	22
0013	**Madar Dih**	**Nyay Panchayat / न्याय पचायत**																			
0204	Ukani	269 53	90	95	627	320	307	47	52	124	122	0	0	193	41	128	0	122	0	0	0
0205	Narain Pur	93 89	23	24	208	110	98	23	24	0	0	0	0	60	5	39	0	38	0	0	0
0206	Jakhaniyan	337 52	215	250	1577	797	780	185	179	210	217	0	0	501	61	315	215	283	61	0	133
0207	Umar Ganj	50.99	55	70	596	307	289	68	62	0	0	0	0	173	16	159	0	138	0	21	0
0208	Holpur	155 81	89	110	683	345	338	80	67	115	128	0	0	178	59	150	27	100	7	28	20
0209	Madardih	247 68	211	245	1735	856	879	211	199	149	156	0	0	325	127	224	58	160	44	17	13
0210	Chak Malahatha	20 64	25	29	198	102	96	17	14	0	0	0	0	57	10	41	5	33	5	0	0
0211	Birdhaulpur	154 19	102	114	754	372	382	98	88	28	36	0	0	197	51	154	17	127	15	0	1
0212	Sarai Rai Chanda	252 13	112	125	1059	536	523	133	124	69	65	0	0	260	32	237	49	211	45	12	4
0213	Sarai Dingur	153.38	89	122	810	416	394	81	76	188	189	0	0	207	66	205	20	174	16	5	4
0214	Mungardih	162 69	112	112	778	391	387	82	118	77	81	0	0	128	44	172	27	135	7	18	18
Summary for 'Nyay Panchayat' = 0013 (11 detail records)																					
Sum		1898 45	1123	1296	9025	4552	4473	1025	1003	960	994	0	0	2279	512	1824	418	1521	200	101	193

1	2	23	24	25	26	27	28	29	30	31	32	33	34	35	36	37	38	39	40	41	42
0013	**Madar Dih**	**Nyay Panchayat / न्याय पंचायत**																			
0204	Ukani	0	0	0	0	0	0	0	0	0	0	0	0	0	0	6	0	0	0	192	307
0205	Narain Pur	0	0	0	0	0	0	0	0	0	0	1	0	0	0	0	0	0	0	71	98
0206	Jakhaniyan	0	0	0	0	7	9	0	0	0	0	1	0	0	0	24	12	0	0	482	565
0207	Umar Ganj	0	0	0	0	0	0	0	0	0	0	0	0	0	0	0	0	0	5	148	284
0208	Holpur	0	0	0	0	0	0	0	0	0	0	5	0	0	0	17	0	0	6	195	305
0209	Madardih	0	0	0	0	5	0	0	0	6	0	2	0	1	0	33	1	117	191	515	630
0210	Chak Malahatha	0	0	0	0	0	0	0	0	0	0	1	0	0	0	7	0	11	49	50	42
0211	Birdhaulpur	0	0	0	0	0	0	1	0	3	1	7	0	4	0	12	0	5	106	213	259
0212	Sarai Rai Chanda	0	0	0	0	0	0	0	0	2	0	4	0	0	0	8	0	0	176	299	298
0213	Sarai Dingur	0	0	0	0	2	0	0	0	2	0	11	0	0	0	11	0	0	34	211	340
0214	Mungardih	0	0	0	0	2	0	0	0	0	0	0	0	0	0	17	2	0	0	219	360
Summary for 'Nyay Panchayat' = 0013 (11 detail records)																					
Sum		0	0	0	0	16	9	1	0	13	1	32	0	5	0	135	15	133	567	2595	3488

1	2	3	4	5	6	7	8	9	10	11	12	13	14	15	16	17	18	19	20	21	22
0014	**Pawara**	**Nyay Panchayat / न्याय पंचायत**																			
0215	Marawa Dodak	399 03	364	397	2545	1296	1249	307	289	347	327	0	0	501	78	602	217	382	72	53	31
0216	Mani Patti	33 59	8	8	52	22	30	6	8	0	0	0	0	12	8	8	3	8	3	0	0
0217	Songara	268 32	142	143	1098	532	566	136	121	122	142	0	0	236	40	192	67	172	66	6	0
0218	Veervalpur	37 23	15	18	189	98	91	21	16	0	0	0	0	61	18	40	1	35	1	0	0
0219	Kuruniya	313 24	245	250	1578	761	817	156	157	173	178	0	0	404	102	374	79	336	55	24	21
0220	Panwara	172 40	299	299	2032	1027	1005	221	226	210	227	0	0	507	92	452	64	255	5	82	55
0221	Semariya	171 59	103	103	749	380	369	38	63	92	82	0	0	235	13	273	0	266	0	1	0
0222	Muradpur	57 47	24	24	134	73	61	9	12	31	30	0	0	36	13	29	0	14	0	2	0
0223	Darapur	35 21	26	26	217	111	106	28	25	69	71	0	0	45	15	50	0	17	0	32	0
0224	Bankat	171 19	164	176	1223	562	661	134	143	182	207	0	0	269	107	233	47	109	16	73	20
0225	Masot	259 82	145	215	1697	846	851	209	163	312	287	0	0	477	132	348	92	245	72	56	20
0226	Sarawah	195 07	156	200	1277	640	637	127	130	138	117	0	0	362	103	304	117	249	93	4	0
0227	Himmatpur	182 92	111	135	1073	512	561	180	122	26	39	0	0	263	77	224	140	187	14	31	126
0228	Devipur	81 75	13	13	53	24	29	4	2	23	28	0	0	14	2	11	4	10	4	0	0
0229	Sarai Pawara	212 87	190	225	1179	619	560	133	83	187	213	0	0	330	74	259	7	214	4	25	3
0230	Sajai Kalan	330 64	242	270	1858	900	958	231	189	325	360	0	0	392	78	369	205	347	181	9	24
Summary for 'Nyay Panchayat' = 0014 (16 detail records)																					
Sum		2922 34	2247	2502	16954	8403	8551	1940	1749	2237	2308	0	0	4144	952	3768	1043	2846	586	398	300

1	2	23	24	25	26	27	28	29	30	31	32	33	34	35	36	37	38	39	40	41	42
0014	Pawara	Nyay Panchayat / न्याय पंचायत																			
0215	Marawa Dodak	2	0	0	0	21	4	63	7	2	0	55	12	0	0	24	91	25	74	669	958
0216	Mani Patti	0	0	0	0	0	0	0	0	0	0	0	0	0	0	0	0	0	0	14	27
0217	Songara	0	0	0	0	2	1	2	0	0	0	0	0	0	0	10	0	6	24	334	475
0218	Veervalpur	0	0	0	0	1	0	0	0	0	0	1	0	0	0	3	0	0	0	58	90
0219	Kururiya	0	0	0	0	0	0	4	2	0	0	2	1	2	0	6	0	0	178	387	560
0220	Panwara	0	0	0	0	0	0	0	0	9	0	85	2	0	0	21	2	1	42	574	899
0221	Semariya	0	0	0	0	0	0	0	0	0	0	0	0	0	0	6	0	0	0	107	369
0222	Muradpur	0	0	0	0	0	0	0	0	0	0	0	0	9	0	4	0	0	0	44	61
0223	Darapur	0	0	0	0	0	0	0	0	0	0	0	0	0	0	1	0	0	0	61	106
0224	Bankat	0	0	0	0	4	4	12	2	0	0	7	5	2	0	26	0	5	29	324	585
0225	Masot	0	0	0	0	3	0	1	0	8	0	11	0	0	0	24	0	0	0	498	759
0226	Sarawah	0	0	0	0	6	4	4	4	0	0	0	0	0	0	41	16	1	0	335	520
0227	Himmatpur	0	0	0	0	0	0	0	0	0	0	0	0	0	0	6	0	0	1	288	420
0228	Devipur	0	0	0	0	0	0	0	0	0	0	0	0	0	0	1	0	0	0	13	25
0229	Sarai Pawara	0	0	0	0	1	0	2	0	1	0	1	0	2	0	13	0	0	0	360	553
0230	Sajai Kalan	1	0	0	0	2	0	0	0	0	0	1	0	0	0	9	0	1	106	530	647
Summary for 'Nyay Panchayat' = 0014 (16 detail records)																					
Sum		3	0	0	0	40	13	88	15	20	0	163	20	15	0	195	109	39	454	4596	7054

1	2	3	4	5	6	7	8	9	10	11	12	13	14	15	16	17	18	19	20	21	22
0015	**Dhaurhara**	**Nyay Panchayat / न्याय पंचायत**																			
0231	Sarokhanpur	170 28	196	230	1320	709	611	144	148	45	46	0	0	294	57	369	44	217	9	79	34
0232	Dhaurahara	343 19	139	170	1081	544	537	117	108	154	171	0	0	296	132	254	72	128	45	9	3
0233	Pakari	160 26	107	124	789	405	384	87	84	273	260	0	0	170	59	175	12	34	0	45	1
0234	rampur Ta Jakhaniy	521 25	346	381	2585	1306	1279	314	288	171	187	0	0	607	142	537	119	398	62	56	38
0235	Ashapur	64 75	61	72	458	237	221	52	49	82	80	0	0	81	12	104	5	50	0	5	0
0236	Bijadhar Mau	326 19	80	80	538	269	269	62	44	161	145	0	0	103	37	139	13	125	10	6	3
0237	Sata Hariya	608 76	236	246	1675	925	750	185	165	115	131	0	0	483	50	523	224	210	175	13	6
0238	Uchaura	102 39	77	100	838	426	412	116	97	88	75	0	0	212	14	112	1	96	1	1	0
0239	Amodh	399 84	199	250	1858	935	923	226	206	158	155	0	0	434	115	391	7	368	1	8	1
0240	Aadepur	241 20	110	117	742	369	373	86	70	90	82	0	0	225	116	151	4	128	0	7	3
0241	Saria Fattu	72 85	145	167	971	452	519	80	107	63	73	0	0	262	32	163	91	111	10	38	80
Summary for 'Nyay Panchayat' = 0015 (11 detail records)																					
Sum		3010 96	1696	1937	12855	6577	6278	1469	1366	1400	1405	0	0	3167	766	2918	592	1865	313	267	169

1	2	23	24	25	26	27	28	29	30	31	32	33	34	35	36	37	38	39	40	41	42
0015	**Dhaurhara**	**Nyay Panchayat / न्याय पंचायत**																			
0231	Sarokhanpur	0	0	0	0	0	0	34	0	1	0	20	0	0	0	18	1	4	91	336	476
0232	Dhaurahara	0	0	4	3	33	19	7	0	9	0	6	1	2	0	56	1	0	22	290	443
0233	Pakari	1	0	0	0	0	0	14	0	1	0	2	0	6	0	72	11	2	23	228	349
0234	rampur Ta Jakhaniyan	2	0	0	0	0	0	7	8	3	2	7	0	2	0	62	9	2	37	767	1123
0235	Ashapur	0	0	0	0	0	0	22	5	6	0	6	0	2	0	13	0	1	57	132	159
0236	Bijadhar Mau	0	0	0	0	0	0	0	0	0	0	0	0	0	0	8	0	14	167	116	89
0237	Sata Hariya	0	1	0	0	1	0	42	34	8	0	31	6	5	0	213	2	4	59	398	467
0238	Uchaura	4	0	0	0	0	0	2	0	0	0	0	0	1	0	8	0	34	35	280	376
0239	Amodh	0	0	0	0	7	5	2	0	0	0	1	0	0	0	5	0	1	120	543	796
0240	Aadepur	0	0	0	0	2	0	1	0	0	0	1	0	0	0	12	1	0	36	218	333
0241	Sarai Fattu	0	0	0	0	2	1	0	0	0	0	3	0	1	0	8	0	0	9	289	419
Summary for 'Nyay Panchayat' = 0015 (11 detail records)																					
Sum		7	1	4	3	45	25	131	47	28	2	77	7	19	0	475	25	62	656	3597	5030

1	2	3	4	5	6	7	8	9	10	11	12	13	14	15	16	17	18	19	20	21	22
0016	**Gauraiya Dih**	**Nyay Panchayat / न्याय पंचायत**																			
0242	Jamalpur	105 22	92	108	766	378	388	89	70	27	29	0	0	200	46	157	13	146	9	8	4
0243	Itahara	347 64	293	313	2155	1061	1094	272	243	334	349	0	0	384	135	402	37	298	32	30	4
0244	Nauwadarari	128 69	98	140	779	402	377	80	84	163	159	0	0	153	36	211	26	171	10	11	0
0245	Govindas Pur	100 37	87	119	759	397	362	70	55	62	61	0	0	186	58	183	13	124	1	28	1
0246	Ahamadipur Kaitha	62 32	93	93	571	287	284	64	63	16	11	0	0	152	42	138	6	111	5	0	0
0247	Bahorikpur	59 09	93	111	650	316	334	65	87	143	150	0	0	118	44	152	149	64	0	1	138
0248	Sultanpur	16 19	7	9	97	49	48	11	8	0	0	0	0	27	8	21	0	20	0	0	0
0249	Bhairopur	142 05	177	181	1265	625	640	119	166	260	268	0	0	300	60	278	54	168	28	25	12
0250	Pura Harasu	56 25	52	52	406	195	211	44	30	14	20	0	0	98	32	63	9	46	6	1	3
0251	Goraiyadih	287 74	378	474	3294	1669	1625	360	341	377	358	0	0	851	389	740	56	310	29	20	6
0252	Ramchauki	180 90	105	146	1135	546	589	150	132	112	114	0	0	248	77	217	60	169	41	16	18
0253	Pura Madhu	179 69	72	117	710	359	351	83	87	175	182	0	0	138	30	151	1	84	0	23	1
Summary for 'Nyay Panchayat' = 0016 (12 detail records)																					
Sum		1666 15	1547	1863	12587	6284	6303	1407	1366	1683	1701	0	0	2855	957	2713	424	1711	161	163	187

1	2	23	24	25	26	27	28	29	30	31	32	33	34	35	36	37	38	39	40	41	42
0016	**Gauraiya Dih Nyay Panchayat / न्याय पंचायत**																				
0242	Jamalpur	0	0	0	0	0	0	0	0	0	0	0	0	0	0	3	0	0	14	221	361
0243	Itahara	3	0	0	0	5	0	21	0	1	0	12	0	0	0	32	1	13	73	646	984
0244	Nauwadarari	0	0	0	0	2	0	16	16	0	0	2	0	0	0	9	0	0	0	191	351
0245	Govindas Pur	0	0	0	0	1	0	0	0	0	0	1	0	0	0	29	11	1	0	213	349
0246	Ahamadipur Kaithauli	0	0	0	0	0	0	0	0	0	0	14	1	0	0	13	0	0	109	149	169
0247	Bahorikpur	0	0	0	0	0	0	0	0	0	0	37	10	27	0	23	1	0	0	164	185
0248	Sultanpur	0	0	0	0	0	0	0	0	0	0	0	0	0	0	1	0	0	0	28	48
0249	Bhairopur	0	0	0	0	10	0	15	0	7	0	12	3	1	0	40	11	0	58	347	528
0250	Pura Harasu	0	0	0	0	0	0	0	0	0	0	5	0	2	0	9	0	0	107	132	95
0251	Goraiyadih	0	0	0	0	16	1	45	4	15	0	79	6	14	0	241	10	0	0	929	1569
0252	Ramchauki	2	0	0	0	0	0	4	0	0	0	4	1	0	0	22	0	0	85	329	444
0253	Pura Madhu	0	0	0	0	1	0	14	0	1	0	13	0	9	0	6	0	0	0	208	350
Summary for 'Nyay Panchayat' = 0016 (12 detail records)																					
Sum		5	0	0	0	35	1	115	20	24	0	179	21	53	0	428	34	14	446	3557	5433

1	2	3	4	5	6	7	8	9	10	11	12	13	14	15	16	17	18	19	20	21	22
0017	**Bhikhpur**	**Nyay Panchayat / न्याय पचायत**																			
0254	Samaspur	399 03	113	115	624	319	305	47	48	62	63	0	0	89	4	172	0	168	0	0	0
0255	Lauh	424 13	354	406	2645	1341	1304	303	267	183	159	0	0	453	152	596	136	414	90	53	34
0256	Sarai Rustam	31 57	180	181	993	524	469	104	102	192	174	0	0	268	82	246	9	89	1	3	2
0257	Kamalpur	55 04	223	254	1577	846	731	167	132	206	184	0	0	379	58	399	40	164	18	32	1
0258	Naraindih	87 82	202	256	1714	851	863	203	183	241	271	0	0	352	84	379	92	239	58	11	11
0259	Kodahon	76 89	163	270	1509	769	740	180	190	259	251	0	0	257	146	382	97	217	22	10	3
0260	Purau Pur	116 15	84	137	847	398	449	111	128	148	155	0	0	162	52	198	46	140	14	49	32
0261	Chak Mathiya	10 52	33	42	247	119	128	29	29	16	12	0	0	53	21	59	10	34	0	7	0
0262	Bhikhapur	573 46	402	488	3186	1621	1565	373	315	303	296	0	0	763	195	749	150	547	61	51	51
0263	Rakhauli	159 86	120	147	1019	490	529	122	133	162	177	0	0	238	65	216	23	136	0	36	23
0264	Hasanpur	184 59	174	219	1337	645	692	166	159	174	182	0	0	347	102	273	65	199	10	42	54
0265	Pandepur	67 18	84	91	639	296	343	72	70	64	78	0	0	173	42	137	10	85	5	6	5
Summary for 'Nyay Panchayat' = 0017 (12 detail records)																					
Sum		2186 24	2132	2606	16337	8219	8118	1877	1756	2010	2002	0	0	3534	1003	3806	678	2432	279	300	216
0018	**Sohasa**	**Nyay Panchayat / न्याय पंचायत**																			
0266	Chhanehata	282 82	226	234	1506	743	763	163	191	148	148	0	0	363	85	328	84	228	49	47	28
0267	Sarai Chauhan	423 32	170	220	1446	694	752	140	175	23	15	0	0	380	113	320	21	278	12	8	9
0268	Sohansa	603 41	465	519	3244	1647	1597	365	355	153	148	0	0	749	124	831	102	712	77	41	22
0269	Babhanpur	121 81	110	137	856	444	412	94	90	138	116	0	0	151	22	219	98	201	88	10	7
0270	Fattupur	237 56	207	254	1412	740	672	139	144	175	159	0	0	301	42	344	103	318	102	0	1
0271	Tarahathi	1147 32	727	889	6136	3042	3094	604	646	494	440	0	0	1570	320	1298	259	1016	166	92	32
Summary for 'Nyay Panchayat' = 0018 (6 detail records)																					
Sum		2816 24	1905	2253	14600	7310	7290	1505	1601	1131	1026	0	0	3514	706	3340	667	2753	494	198	99

1	2	23	24	25	26	27	28	29	30	31	32	33	34	35	36	37	38	39	40	41	42
0017	**Bhikhpur**	**Nyay Panchayat / न्याय पंचायत**																			
0254	Samaspur	0	0	0	0	0	0	0	0	0	0	0	0	0	0	4	0	0	0	147	305
0255	Lauh	9	9	1	0	17	0	1	0	28	0	14	0	4	0	55	3	0	52	745	1116
0256	Sarai Rustam	4	0	0	0	0	0	34	0	17	0	25	1	7	0	67	5	0	0	278	460
0257	Kamalpur	2	0	0	0	2	0	0	0	1	0	23	2	2	0	173	19	4	101	443	590
0258	Naraindih	0	0	0	0	29	4	21	13	9	0	28	3	3	0	39	3	0	53	472	718
0259	Kodahon	0	0	0	0	4	0	6	0	67	47	56	25	0	0	22	0	5	69	382	574
0260	Purau Pur	0	0	0	0	0	0	1	0	0	0	5	0	0	0	3	0	0	0	200	403
0261	Chak Mathiya	0	0	0	0	0	0	8	0	9	9	0	0	0	0	1	1	0	0	60	118
0262	Bhikhapur	21	0	0	0	2	0	24	26	1	1	17	2	15	0	71	9	0	351	872	1064
0263	Rakhauli	0	0	0	0	0	0	6	0	0	0	3	0	4	0	31	0	0	0	274	506
0264	Hasanpur	1	0	0	0	0	0	9	0	0	0	12	1	0	0	10	0	0	86	372	541
0265	Pandepur	1	0	0	0	0	0	5	0	0	0	17	0	0	0	23	0	0	192	159	141
Summary for 'Nyay Panchayat' = 0017 (12 detail records)																					
Sum		38	9	1	0	54	4	115	39	132	57	200	34	35	0	499	40	9	904	4404	6536
0018	**Sohasa**	**Nyay Panchayat / न्याय पंचायत**																			
0266	Chhanehata	0	0	1	0	6	0	2	0	1	0	11	1	1	0	31	6	0	120	415	559
0267	Sarai Chauhan	0	0	0	0	1	0	4	0	0	0	3	0	5	0	21	0	2	125	372	606
0268	Sohansa	2	0	0	0	1	0	21	0	5	0	8	1	7	0	34	2	0	286	816	1209
0269	Babhanpur	0	0	0	0	0	0	0	0	2	0	0	0	0	0	6	3	0	0	225	314
0270	Fattupur	0	0	0	0	6	0	8	0	1	0	0	0	0	0	11	0	0	0	396	569
0271	Tarahathi	3	0	0	1	9	4	15	14	2	0	88	26	3	3	70	13	23	505	1721	2330
Summary for 'Nyay Panchayat' = 0018 (6 detail records)																					
Sum		5	0	1	1	23	4	50	14	11	0	110	28	16	3	173	24	25	1036	3945	5587

1	2	3	4	5	6	7	8	9	10	11	12	13	14	15	16	17	18	19	20	21	22
0019	**Nibhapur**	**Nyay Panchayat / न्याय पचायत**																			
0272	Buranpur	36 42	55	56	318	143	175	37	30	0	0	0	0	78	25	58	31	50	20	3	11
0273	Ramnathpur	45 33	6	6	87	40	47	11	5	0	0	0	0	22	18	15	2	13	2	0	0
0274	Rampur Mori	248 08	128	163	1021	511	510	122	96	107	115	0	0	214	52	219	114	155	42	58	72
0275	Mirzapur	20 24	11	23	184	89	95	23	25	11	14	0	0	60	17	37	2	32	1	0	1
0276	Gajadharpur	148 93	26	31	159	82	77	17	16	56	46	0	0	36	10	28	27	27	27	0	0
0277	Pura Jorawar	58 28	23	24	208	98	110	22	30	0	0	0	0	58	24	33	1	30	1	0	0
0278	Nibhapur	80 54	236	238	1391	675	716	137	141	267	272	0	0	385	147	305	58	204	10	47	47
0279	Bara Gaon	281 27	224	268	1860	905	955	191	211	291	308	0	0	464	167	357	70	214	42	11	18
0280	Godhowa	210 44	146	177	1325	667	658	200	148	405	390	0	0	305	36	266	29	166	14	83	15
0281	Haidarepur	179 28	143	159	940	471	469	127	107	177	178	0	0	180	45	209	92	149	22	21	67
0282	Pure Lal	76 49	81	82	596	275	321	68	70	63	53	0	0	139	64	93	21	38	0	16	21
0283	Kaveerpusr	439 10	407	438	2991	1457	1534	335	365	417	470	0	0	696	145	633	106	361	17	116	89
0284	Kachhidih	246 87	176	186	1529	786	743	144	145	104	86	0	0	497	280	323	6	207	1	44	4
0285	Tardih	26 71	17	19	193	105	88	15	15	0	0	0	0	74	28	47	0	47	0	0	0
Summary for 'Nyay Panchayat' = 0019 (14 detail records)																					
Sum		2097 98	1679	1870	12802	6304	6498	1449	1404	1898	1932	0	0	3208	1058	2623	559	1693	199	399	345

1	2	23	24	25	26	27	28	29	30	31	32	33	34	35	36	37	38	39	40	41	42
0019	Nibhapur	Nyay Panchayat / न्याय पंचायत																			
0272	Buranpur	0	0	0	0	0	0	0	0	0	0	0	0	0	0	5	0	0	0	85	144
0273	Ramnathpur	0	0	0	0	1	0	0	0	0	0	0	0	0	0	1	0	0	0	25	45
0274	Rampur Mori	0	0	0	0	0	0	0	0	0	0	0	0	1	0	5	0	2	12	290	384
0275	Mirzapur	0	0	0	0	1	0	0	0	0	0	1	0	0	0	3	0	0	0	52	93
0276	Gajadharpur	0	0	0	0	0	0	0	0	0	0	0	0	0	0	1	0	0	0	54	50
0277	Pura Jorawar	0	0	0	0	0	0	0	0	0	0	0	0	0	0	3	0	0	17	65	92
0278	Nibhapur	0	0	0	0	7	0	3	0	2	1	11	0	2	0	29	0	0	0	370	658
0279	Bara Gaon	2	0	0	0	42	6	12	0	0	0	4	1	7	0	65	3	25	161	523	724
0280	Godhowa	0	0	0	0	1	0	0	0	0	0	0	0	0	0	16	0	0	98	401	531
0281	Haidarepur	0	0	0	0	14	2	13	1	0	0	4	0	0	0	8	0	0	0	262	377
0282	Pure Lal	0	0	0	0	8	0	0	0	0	0	0	0	0	0	31	0	0	0	182	300
0283	Kaveerpusr	51	0	0	0	25	0	14	0	7	0	10	0	0	0	49	0	13	105	811	1323
0284	Kachhidih	1	0	0	0	4	0	7	0	1	0	9	0	12	0	38	1	0	0	463	737
0285	Tardih	0	0	0	0	0	0	0	0	0	0	0	0	0	0	0	0	0	0	58	88
Summary for 'Nyay Panchayat' = 0019 (14 detail records)																					
Sum		54	0	0	0	103	8	49	1	10	1	39	1	22	0	254	4	40	393	3641	5546

1	2	3	4	5	6	7	8	9	10	11	12	13	14	15	16	17	18	19	20	21	22
0020	**Gariyaon**	**Nyay Panchayat / न्याय पंचायत**																			
0286	Nadar	282 08	167	195	1229	619	610	145	131	78	72	0	0	280	59	252	159	138	81	24	73
0287	Ahamadpur Gariya	194 26	143	148	889	458	431	114	132	40	37	0	0	244	73	179	12	144	6	3	6
0288	Modawan	402 68	185	199	1305	648	657	154	151	64	65	0	0	268	38	251	21	214	21	4	0
0289	Mahendru	142 45	129	141	1051	527	524	125	98	18	24	0	0	169	22	216	149	174	91	24	58
0290	Gariyawan	231 89	238	250	1654	891	763	177	145	203	190	0	0	370	104	394	102	204	23	71	64
0291	Mohanpur	12 55	15	15	67	33	34	5	3	0	0	0	0	16	0	13	0	11	0	2	0
0292	Burhansapur	178 47	320	324	1845	903	942	218	208	211	238	0	0	332	62	418	201	248	119	66	76
0293	Chitapur	54 63	43	46	314	160	154	32	29	35	35	0	0	80	32	71	63	57	49	10	14
0294	Sarkoli	74 87	83	97	772	380	392	83	46	78	74	0	0	165	48	177	24	163	16	7	7
0295	Sarai Khem	62 73	123	145	990	502	488	106	102	113	109	0	0	160	18	201	18	113	11	20	6
0296	Gopalpur	36 42	103	115	760	386	374	72	68	129	128	0	0	94	11	131	22	71	11	33	11
0297	Ahirauli	13 36	0	0	0	0	0	0	0	0	0	0	0	0	0	0	0	0	0	0	0
Summary for 'Nyay Panchayat' = 0020 (12 detail records)																					
Sum		1686 39	1549	1675	10876	5507	5369	1231	1113	969	972	0	0	2178	467	2303	771	1537	428	264	315
0021	**Semari**	**Nyay Panchayat / न्याय पंचायत**																			
0298	Karaur	360 99	219	222	1394	703	691	177	156	146	128	0	0	351	67	307	193	194	171	9	14
0299	Asawan	95 51	210	233	1803	865	938	204	170	235	238	0	0	403	131	319	21	192	15	94	6
0300	Seman	440 31	482	547	3467	1896	1571	362	274	373	308	0	0	980	270	848	123	437	59	129	53
0301	Molanapur	214 90	179	235	1505	785	720	161	151	188	158	0	0	255	22	406	61	213	43	134	18
0302	Babhaniyawan	507 09	631	665	4153	2125	2028	449	397	641	562	0	0	1122	323	932	110	421	62	186	35
Summary for 'Nyay Panchayat' = 0021 (5 detail records)																					
Sum		1618 80	1721	1902	12322	6374	5948	1353	1148	1583	1394	0	0	3111	813	2812	508	1457	350	552	126

1	2	23	24	25	26	27	28	29	30	31	32	33	34	35	36	37	38	39	40	41	42
0020	**Gariyaon Nyay Panchayat / न्याय पंचायत**																				
0286	Nadar	0	0	0	0	0	0	38	4	4	0	2	0	1	0	45	1	1	0	366	451
0287	Ahamadpur Gariyaon	0	0	0	0	0	0	8	0	0	0	15	0	0	0	9	0	0	0	279	419
0288	Modawan	0	0	0	0	0	0	12	0	0	0	9	0	10	0	2	0	0	0	397	636
0289	Mahendru	0	0	0	0	1	0	5	0	0	0	0	0	0	0	12	0	0	60	311	315
0290	Gariyawan	0	0	0	0	7	1	39	13	6	0	19	1	4	0	44	0	0	0	497	661
0291	Mohanpur	0	0	0	0	0	0	0	0	0	0	0	0	0	0	0	0	0	0	20	34
0292	Burhansapur	0	0	0	0	7	2	27	1	5	0	33	1	0	0	32	2	0	1	485	740
0293	Chitapur	0	0	0	0	0	0	4	0	0	0	0	0	0	0	0	0	0	0	89	91
0294	Sarkoli	0	0	0	0	2	1	1	0	2	0	0	0	0	0	2	0	0	0	203	368
0295	Sarai Khem	0	0	0	0	0	0	25	0	27	1	6	0	0	0	10	0	0	0	301	470
0296	Gopalpur	0	0	0	0	0	0	0	0	0	0	0	0	0	0	27	0	5	60	250	292
0297	Ahirauli	0	0	0	0	0	0	0	0	0	0	0	0	0	0	0	0	0	0	0	0
Summary for 'Nyay Panchayat' = 0020 (12 detail records)																					
Sum		0	0	0	0	17	4	159	18	44	1	84	2	15	0	183	3	6	121	3198	4477
0021	**Semari Nyay Panchayat / न्याय पचायत**																				
0298	Karaur	1	0	0	0	0	0	22	1	2	0	27	2	1	0	51	5	0	2	396	496
0299	Asawan	0	0	0	0	3	0	0	0	0	0	10	0	0	0	20	0	0	20	546	897
0300	Semari	3	0	0	0	0	0	19	2	0	0	93	3	6	0	161	6	0	0	1048	1448
0301	Molanapur	0	0	20	0	0	0	0	0	0	0	35	0	0	0	4	0	0	0	379	659
0302	Babhaniyawan	1	0	11	0	2	0	56	7	11	1	46	0	59	0	139	5	2	11	1191	1907
Summary for 'Nyay Panchayat' = 0021 (5 detail records)																					
Sum		5	0	31	0	5	0	97	10	13	1	211	5	66	0	375	16	2	33	3560	5407

1	2	3	4	5	6	7	8	9	10	11	12	13	14	15	16	17	18	19	20	21	22
Summary for 'Tahsil' = 0030 (111 detail records)																					
Sum		22239.88	17419	20076	133629	67184	66445	14999	14192	15641	15524	0	0	31383	8122	29567	6355	20471	3304	2853	2184
Summary for 'CD Block' = 0090 (111 detail records)																					
Sum		22239.88	17419	20076	133629	67184	66445	14999	14192	15641	15524	0	0	31383	8122	29567	6355	20471	3304	2853	2184

1	2	23	24	25	26	27	28	29	30	31	32	33	34	35	36	37	38	39	40	41	42
Summary for 'Tahsil' = 0030 (111 detail records)																					
Sum		126	10	37	4	396	69	905	171	329	65	1137	119	266	3	3047	426	357	5448	37260	54642
Summary for 'CD Block' = 0090 (111 detail records)																					
Sum		126	10	37	4	396	69	905	171	329	65	1137	119	266	3	3047	426	357	5448	37260	54642

VIKAS KHAND MACHHLISHAHR

(TAHSIL MACHHLISHAHR)

DISTRICT JAUNPUR

Km. 0 1 2 3 4 5 6 Km.

TAHSIL MACHHLISHAHR
CHANGE IN JURISDICTION 1981–91

Km 0 5 10 15 Km

TAHSIL MACHHLISHAHR

BOUNDARY, DISTRICT _ _ _
" TAHSIL _ _ _
AREA LOST TO NEWLY CREATED TAHSIL BADLAPUR.
AREA GAINED FROM TAHSIL MARIAHU.

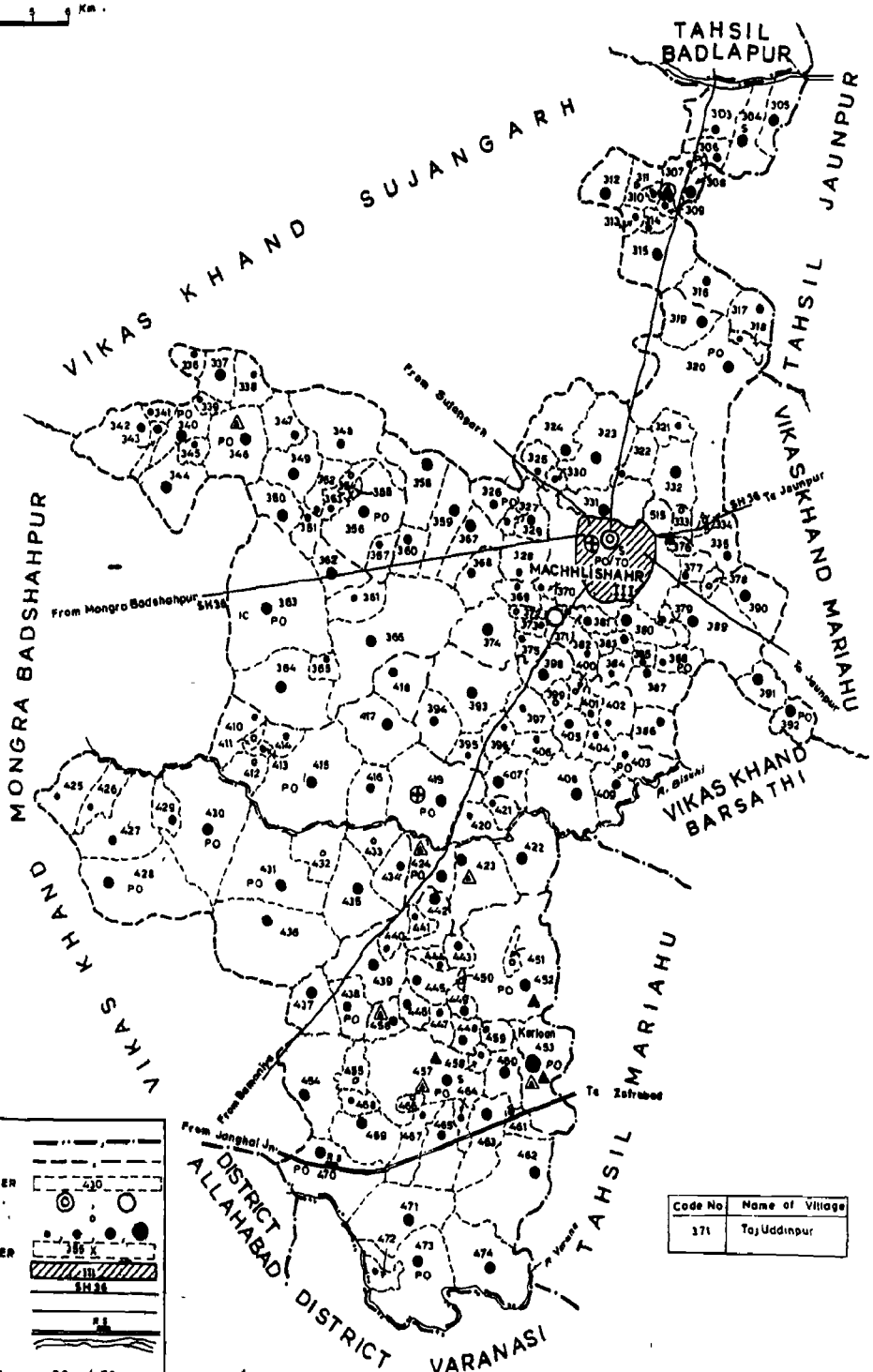

Code No.	Name of Village
371	Taj Uddinpur

BOUNDARY, DISTRICT, TAHSIL
" VIKAS KHAND, NYAYA PANCHAYAT
VILLAGE WITH LOCATION CODE NUMBER
HEADQUARTERS: TAHSIL, VIKAS KHAND
VILLAGES WITH POPULATION SIZE: BELOW 200, 200–499, 500–999, 1000–4999, 5000 & ABOVE
UNINHABITED VILLAGES WITH LOCATION CODE NUMBER
URBAN AREA WITH LOCATION CODE
STATE HIGHWAY
IMPORTANT METALLED ROAD
RAILWAY LINE WITH STATION, BROAD GAUGE
RIVER AND STREAM
POST OFFICE / TELEGRAPH OFFICE
HIGH SCHOOL, INTER COLLEGE
HOSPITAL, PRIMARY HEALTH CENTRE, DISPENSARY
MATERNITY AND CHILD WELFARE CENTRE
IMPORTANT VILLAGE MARKET/HAT

PO / TG
S , IC

Vikas Khand boundary excludes statutory town (S)

BASED UPON SURVEY OF INDIA MAP WITH THE PERMISSION OF THE SURVEYOR GENERAL OF INDIA

© GOVERNMENT OF INDIA COPYRIGHT, 1998

1	2	3	4	5	6	7	8	9	10	11	12	13	14	15	16	17	18	19	20	21	22
0100	**Machhalishahr**	**CD Block / सा. वि. खण्ड**																			
														तहसील / Tahsil			**Machhali Shahar**				**0030**
0022	**Barai Par**	**Nyay Panchayat / न्याय पचायत**																			
0303	Choraha	157 43	82	89	911	431	480	100	85	125	124	0	0	200	64	167	2	160	2	0	0
0304	Jiriqpur	210 44	164	174	1453	722	731	179	135	159	140	0	0	421	143	281	30	238	29	4	0
0305	Dhanauwa	139 62	113	117	1009	504	505	117	90	77	69	0	0	216	58	220	98	194	86	5	8
0306	Rajepur Baraipaar	58 28	87	91	788	392	396	61	80	68	65	0	0	271	80	172	0	159	0	0	0
0307	Dharamupur	32 78	60	67	487	232	255	53	53	28	28	0	0	160	101	93	9	48	1	0	2
0308	Baraipaar	89 03	155	163	1232	618	614	65	79	11	14	0	0	398	174	257	132	165	126	2	6
0309	Chak Ghasita	25 90	60	66	303	169	134	30	28	45	53	0	0	93	9	94	20	46	1	7	19
0310	Kisunipur	18 62	15	17	125	58	67	15	9	0	0	0	0	25	0	20	0	9	0	0	0
0311	Kataka	57 47	30	30	472	245	227	56	47	2	4	0	0	122	54	94	1	82	0	1	0
0312	Vishapalpur	142 86	137	148	1214	606	608	155	130	108	112	0	0	312	87	253	8	214	4	19	1
0313	Thehuniya	28 73	22	22	234	106	128	43	35	16	13	0	0	46	7	39	6	33	1	6	5
0314	Kaithauli	34 40	41	43	363	169	194	45	36	42	36	0	0	43	3	59	6	36	1	19	5
0315	Wari	263 86	219	228	1868	892	976	199	210	191	206	0	0	350	84	397	79	357	79	8	0
0316	Rampur TA Katahi	124 65	127	133	951	474	477	109	95	64	51	0	0	214	106	271	160	261	156	1	4
0317	Ismalela	110 08	76	83	573	287	286	59	57	70	86	0	0	188	62	143	37	118	13	18	24
0318	Chak English Joraw	52 61	60	66	406	188	218	41	53	85	83	0	0	75	22	85	32	49	22	11	7
Summary for 'Nyay Panchayat' = 0022 (16 detail records)																					
Sum		1546 76	1448	1537	12389	6093	6296	1327	1222	1091	1084	0	0	3134	1054	2645	620	2169	521	101	81

1	2	23	24	25	26	27	28	29	30	31	32	33	34	35	36	37	38	39	40	41	42
0100	**Machhalishahr**	**CD Block / सा. वि. खण्ड**																			
														तहसील / Tahsil			**Machali Shahar**				**0030**
0022	**Barai Par**	**Nyay Panchayat / न्याय पंचायत**																			
0303	Choraha	0	0	0	0	0	0	0	0	0	0	1	0	1	0	5	0	0	0	264	478
0304	Jiriqpur	0	0	0	0	0	0	2	0	0	0	3	0	0	0	34	1	0	0	441	701
0305	Dhanauwa	0	0	0	0	0	0	1	4	0	0	7	0	0	0	13	0	0	0	284	407
0306	Rajepur Baraipaar	0	0	0	0	1	0	0	0	0	0	0	0	0	0	12	0	0	0	220	396
0307	Dharamupur	0	0	0	0	0	0	6	0	2	0	26	1	0	0	11	5	0	25	139	221
0308	Baraipaar	0	0	0	0	47	0	3	0	1	0	9	0	3	0	27	0	0	0	361	482
0309	Chak Ghasita	0	0	0	0	0	0	11	0	1	0	15	0	0	0	14	0	0	0	75	114
0310	Kisunipur	0	0	0	0	0	0	0	0	0	0	0	0	2	0	9	0	0	0	38	67
0311	Kataka	0	0	0	0	0	0	0	0	0	0	0	0	0	0	11	1	0	0	151	226
0312	Vishapalpur	0	0	0	0	1	3	1	0	0	0	3	0	0	0	15	0	30	156	323	444
0313	Thehuniya	0	0	0	0	0	0	0	0	0	0	0	0	0	0	0	0	0	0	67	122
0314	Kaithauli	0	0	0	0	0	0	0	0	0	0	0	0	0	0	4	0	0	0	110	188
0315	Wari	0	0	0	0	2	0	4	0	0	0	3	0	4	0	19	0	0	0	495	897
0316	Rampur TA Katahit	0	0	0	0	0	0	0	0	0	0	0	0	0	0	9	0	5	133	198	184
0317	Ismaiela	0	0	0	0	0	0	0	0	0	0	1	0	1	0	5	0	12	117	132	132
0318	Chak English Jorawar Khan	6	3	0	0	0	0	0	0	0	0	0	0	0	0	19	0	13	105	90	81
Summary for 'Nyay Panchayat' = 0022 (16 detail records)																					
Sum		6	3	0	0	51	3	28	4	4	0	68	1	11	0	207	7	60	536	3388	5140

1	2	3	4	5	6	7	8	9	10	11	12	13	14	15	16	17	18	19	20	21	22
0023	**Kauraha**	**Nyay Panchayat / न्याय पंचायत**																			
0319	Sahiyaadpur	152 98	205	220	1834	874	960	208	217	355	397	0	0	413	43	369	244	279	170	35	73
0320	Katahit Khas	801 31	344	366	2850	1414	1436	311	274	324	273	0	0	656	184	586	247	411	106	135	141
0321	Patulki	79.32	60	65	343	160	183	42	44	42	65	0	0	62	19	75	0	73	0	0	0
0322	Sarai Chandan	87 42	49	50	310	163	147	33	34	72	79	0	0	71	0	82	2	41	2	1	0
0323	Kauraha	308.79	282	291	1837	911	926	175	204	249	233	0	0	354	152	387	39	272	33	12	5
0324	Marahpur	177 66	216	216	1459	772	687	150	167	197	193	0	0	235	27	362	17	262	2	59	15
0325	Vashiraha	79 20	59	59	381	185	196	54	39	9	6	0	0	71	7	86	7	57	5	0	0
0326	Paharpur	96 32	141	141	932	444	488	133	128	118	138	0	0	120	106	187	168	153	167	1	0
0327	Jalalabad	25 50	25	39	265	144	121	41	19	81	85	0	0	61	1	74	5	51	0	7	5
0328	Mirzapur	121 41	42	42	314	159	155	38	53	24	29	0	0	74	11	71	2	43	1	26	1
0329	Nikamuddinpur	96 72	65	79	541	270	271	81	63	11	12	0	0	88	1	101	17	77	14	0	0
0330	Nandpur	24 69	28	46	304	162	142	45	34	0	0	0	0	77	2	69	0	53	0	1	0
0331	Sarai Yusuf	176 85	293	309	2107	1064	1043	276	238	278	273	0	0	465	68	460	102	294	100	41	1
0332	Daudpur	160 26	145	146	1395	669	726	171	168	125	158	0	0	221	16	313	3	155	0	32	3
0333	Nasaruddinpur	32 38	14	14	111	48	63	8	18	0	0	0	0	33	2	25	0	23	0	0	0
0334	Chak Mubarakpur	10 12	5	5	86	43	43	9	7	0	0	0	0	21	9	16	0	6	0	0	0
0335	Chhachho	124 65	89	100	697	374	323	78	52	87	82	0	0	220	51	143	71	108	56	26	15
Summary for 'Nyay Panchayat' = 0023 (17 detail records)																					
Sum		2555 58	2062	2188	15766	7856	7910	1853	1759	1972	2023	0	0	3242	699	3406	924	2358	656	376	259

1	2	23	24	25	26	27	28	29	30	31	32	33	34	35	36	37	38	39	40	41	42
0023	**Kauraha Nyay Panchayat / न्याय पचायत**																				
0319	Sahijaadpur	0	0	0	0	5	0	11	0	0	0	24	0	3	0	12	1	91	222	414	494
0320	Katahit Khas	2	0	0	0	0	0	9	0	2	0	1	0	0	0	26	0	0	54	828	1135
0321	Patulki	0	0	0	0	0	0	1	0	0	0	0	0	0	0	1	0	0	0	85	183
0322	Sarai Chandan	0	0	0	0	0	0	27	0	0	0	0	0	0	0	13	0	0	0	81	145
0323	Kauraha	1	0	0	0	2	0	16	1	7	0	29	0	4	0	44	0	1	67	523	820
0324	Marahpur	0	0	0	0	21	0	0	0	7	0	1	0	1	0	11	0	13	92	397	578
0325	Vashiraha	0	0	0	0	0	0	0	2	7	0	20	0	1	0	1	0	1	38	98	151
0326	Paharpur	0	0	0	0	0	0	7	0	6	1	3	0	0	0	17	0	0	1	257	319
0327	Jalalabad	0	0	0	0	0	0	3	0	2	0	2	0	1	0	8	0	0	0	70	116
0328	Mirzapur	0	0	0	0	0	0	0	0	0	0	0	0	0	0	2	0	0	0	88	153
0329	Nikamuddinpur	0	0	0	0	0	0	8	3	0	0	13	0	0	0	3	0	0	12	169	242
0330	Nandpur	0	0	0	0	0	0	12	0	0	0	0	0	0	0	3	0	0	17	93	125
0331	Sarai Yusuf	0	0	0	0	1	0	25	0	18	0	5	0	1	0	75	1	1	4	603	937
0332	Daudpur	0	0	0	0	0	0	65	0	1	0	3	0	0	0	57	0	0	4	356	719
0333	Nasaruddinpur	0	0	0	0	0	0	0	0	0	0	0	0	0	0	2	0	0	0	23	63
0334	Chak Mubarakpur	3	0	0	0	0	0	0	0	0	0	1	0	0	0	6	0	0	0	27	43
0335	Chhachho	0	0	0	0	0	0	0	0	0	0	2	0	0	0	7	0	0	0	231	252
Summary for 'Nyay Panchayat' = 0023 (17 detail records)																					
Sum		6	0	0	0	29	0	184	6	50	1	104	0	11	0	288	2	107	511	4343	6475

1	2	3	4	5	6	7	8	9	10	11	12	13	14	15	16	17	18	19	20	21	22
0024	**Sarai Vika**	**Nyay Panchayat / न्याय पंचायत**																			
0336	Nadan	67 99	32	44	408	189	219	39	41	37	44	0	0	81	17	78	66	72	23	4	43
0337	Chhadan	109 27	147	154	1155	581	574	132	111	197	204	0	0	292	71	256	0	189	0	42	0
0338	Addopur	117.36	41	41	353	179	174	34	34	79	78	0	0	52	29	72	0	53	0	18	0
0339	Jalalpur	33 59	29	29	223	103	120	28	36	16	20	0	0	53	5	50	6	35	1	4	5
0340	Rajjupur	106 44	175	177	1224	625	599	143	141	169	180	0	0	335	36	280	1	253	0	18	1
0341	Dhanipur	31 57	25	25	175	89	86	23	15	5	7	0	0	5	38	38	0	38	0	0	0
0342	Jagadishpur TA Ku	204 37	59	59	566	293	273	62	55	127	124	0	0	110	4	138	0	115	0	23	0
0343	Darawpur	50 59	38	38	309	131	178	20	32	0	0	0	0	73	2	62	32	54	10	5	22
0344	Rampur Sawai	225 42	158	159	1009	473	536	112	117	158	142	0	0	227	29	168	26	125	10	17	16
0345	Babhanpur	41 68	31	34	210	98	112	24	22	43	56	0	0	47	10	38	21	25	5	10	16
0346	Sarai Vika	260 22	366	385	2603	1340	1263	313	244	286	253	0	0	741	228	586	35	359	12	47	10
0347	Heeramanpur	121 01	114	147	744	362	382	73	81	111	105	0	0	164	20	150	3	111	2	21	0
0348	Karaunda	343 19	130	137	858	434	424	93	89	109	109	0	0	139	17	222	52	205	40	16	12
0349	Vangawan	159 57	168	171	1110	530	580	117	108	131	136	0	0	271	93	225	8	207	8	9	0
0350	Borepur	121 81	191	191	1395	687	708	153	221	197	211	0	0	333	81	304	141	277	129	17	11
0351	Hathara	63 13	34	35	350	176	174	39	39	0	0	0	0	83	11	74	0	74	0	0	0
0352	Jagarnathpur	72 85	42	46	288	139	149	28	30	53	62	0	0	72	17	63	30	43	16	16	14
0353	Hiqamuddinpur	31 97	28	28	216	118	98	28	25	11	6	0	0	68	16	52	26	42	21	5	5
0354	Chak English Chak	43 71	19	19	160	86	74	20	10	0	0	0	0	46	10	39	0	35	0	0	0
0355	Lalahapur	15 38	0	0	0	0	0	0	0	0	0	0	0	0	0	0	0	0	0	0	0
0356	Batanhit	248 89	202	254	1744	867	877	179	171	273	283	0	0	440	204	353	109	179	31	91	72

1	2	23	24	25	26	27	28	29	30	31	32	33	34	35	36	37	38	39	40	41	42
0024	Sarai Vika Nyay Panchayat / न्याय पंचायत																				
0336	Nadan	0	0	0	0	0	0	0	0	0	0	0	0	0	0	2	0	0	0	111	153
0337	Chhadan	0	0	0	0	1	0	0	0	0	0	8	0	0	0	16	0	0	13	325	561
0338	Addopur	0	0	0	0	0	0	0	0	0	0	0	0	0	0	1	0	0	0	107	174
0339	Jalalpur	2	0	0	0	0	0	1	0	0	0	3	0	0	0	5	0	0	9	53	105
0340	Rajjupur	0	0	0	0	0	0	0	0	0	0	3	0	0	0	6	0	0	110	345	488
0341	Dhanipur	0	0	0	0	0	0	0	0	0	0	0	0	0	0	0	0	0	48	51	38
0342	Jagadishpur TA Kunwar	0	0	0	0	0	0	0	0	0	0	0	0	0	0	0	0	0	0	155	273
0343	Darawpur	0	0	0	0	0	0	2	0	0	0	0	0	0	0	1	0	0	0	69	146
0344	Rampur Sawai	1	0	0	0	0	0	9	0	0	0	6	0	2	0	8	0	0	144	305	366
0345	Babhanpur	0	0	0	0	1	0	0	0	0	0	0	0	0	0	2	0	0	0	60	91
0346	Sarai Vika	0	0	0	0	15	7	19	0	4	0	85	3	10	0	47	3	2	70	752	1158
0347	Heeramanpur	2	0	0	0	0	0	1	0	1	0	5	0	1	0	8	1	13	82	199	297
0348	Karaunda	0	0	0	0	0	0	0	0	0	0	0	0	0	0	1	0	0	0	212	372
0349	Vangawan	0	0	0	0	0	0	2	0	0	0	2	0	0	0	5	0	0	133	305	439
0350	Borepur	0	0	0	0	0	0	0	0	0	0	0	0	0	0	10	1	0	1	383	566
0351	Hatihara	0	0	0	0	0	0	0	0	0	0	0	0	0	0	0	0	0	0	102	174
0352	Jagarnathpur	0	0	0	0	0	0	3	0	0	0	0	0	0	0	1	0	2	33	74	86
0353	Hiqamuddinpur	0	0	0	0	0	0	0	0	0	0	5	0	0	0	0	0	0	0	66	72
0354	Chak English Chak Chain Singh	0	0	0	0	0	0	0	0	0	0	1	0	0	0	3	0	0	0	47	74
0355	Lalahapur	0	0	0	0	0	0	0	0	0	0	0	0	0	0	0	0	0	0	0	0
0356	Batanhit	2	0	0	0	2	0	15	0	3	0	13	2	6	0	42	4	0	17	514	751

1	2	3	4	5	6	7	8	9	10	11	12	13	14	15	16	17	18	19	20	21	22
0357	Nakhatpur	70 42	31	41	294	135	159	20	19	11	13	0	0	54	14	46	42	38	39	5	3
Summary for 'Nyay Panchayat' = 0024 (22 detail records)																					
Sum		2540 43	2060	2214	15394	7635	7759	1680	1641	2013	2033	0	0	3686	952	3294	598	2529	347	368	230

1	2	23	24	25	26	27	28	29	30	31	32	33	34	35	36	37	38	39	40	41	42
0357	Nakhatpur	0	0	0	0	0	0	0	0	0	0	0	0	0	0	3	0	0	0	89	117
Summary for 'Nyay Panchayat' = 0024 (22 detail records)																					
Sum		7	0	0	0	19	7	52	0	8	0	131	5	19	0	161	9	17	660	4324	6501

1	2	3	4	5	6	7	8	9	10	11	12	13	14	15	16	17	18	19	20	21	22
0025	**Rampur Kala**	**Nyay Panchayat / न्याय पंचायत**																			
0358	Juraupur	225 82	123	178	1317	652	665	143	132	214	215	0	0	268	78	315	60	274	41	32	19
0359	Khajurahat	199 52	197	242	1656	838	818	198	153	161	167	0	0	474	138	319	82	266	52	19	29
0360	Parasupur	99 56	108	119	877	421	456	98	129	178	218	0	0	195	34	204	115	93	62	61	37
0361	Sarai Malik Goddo	113 32	56	56	450	240	210	47	45	140	121	0	0	137	17	103	90	95	76	8	14
0362	Khakhopur	90 65	156	156	1096	528	568	121	121	138	160	0	0	208	31	216	27	109	20	9	0
0363	Kunwarpur	753 55	445	467	3168	1615	1553	361	297	289	299	0	0	787	235	659	152	583	135	12	11
0364	Kharuaawan	362 21	211	226	1609	810	799	169	148	318	280	0	0	401	111	349	56	255	40	40	6
0365	Barerga	46 14	32	34	320	168	152	32	29	0	0	0	0	88	2	74	8	66	8	0	0
0366	Rampur Kalan	622 83	259	314	2202	1088	1114	277	226	270	256	0	0	439	67	505	325	483	320	5	3
0367	Kora	145 29	176	200	1372	682	690	178	173	181	184	0	0	237	29	291	110	190	91	22	14
0368	Jahansapur	125 05	88	88	704	341	363	59	61	170	175	0	0	119	26	159	3	141	3	10	0
0369	Delhupur	67 99	33	36	285	140	145	5	4	20	21	0	0	11	2	50	1	39	1	0	0
0370	Ahamadpur	49 37	46	54	374	204	170	52	36	113	114	0	0	114	12	84	32	72	32	1	0
0371	Tajuddinpur	62 73	84	84	473	268	205	47	45	0	0	0	0	147	28	118	32	51	29	13	0
0372	Chak Rahaman	25 09	11	14	90	44	46	9	5	10	7	0	0	20	5	20	0	16	0	1	0
0373	Khawajapur	29 54	27	30	221	106	115	26	21	0	0	0	0	56	4	35	0	34	0	0	0
0374	Ghisuwa Khurd	226 23	147	173	1117	562	555	138	130	129	112	0	0	219	27	224	8	174	2	20	6
0375	Mahamoodpur	45 73	27	32	260	128	132	40	24	26	24	0	0	63	7	43	10	24	10	0	0
Summary for 'Nyay Panchayat' = 0025 (18 detail records)																					
Sum		3290 62	2226	2503	17591	8835	8756	2000	1779	2357	2353	0	0	3983	853	3768	1111	2965	922	253	139

1	2	23	24	25	26	27	28	29	30	31	32	33	34	35	36	37	38	39	40	41	42
0025	**Rampur Kala Nyay Panchayat / न्याय पंचायत**																				
0358	Juraupur	0	0	0	0	0	0	0	0	0	0	1	0	0	0	8	0	1	0	336	605
0359	Khajurahat	0	0	0	0	10	0	1	0	0	0	3	0	1	0	19	1	0	0	519	736
0360	Parasupur	0	0	0	0	0	0	2	0	0	0	16	4	1	0	31	12	0	0	217	341
0361	Sarai Malik Goddo	0	0	0	0	0	0	0	0	0	0	0	0	0	0	0	0	15	33	122	87
0362	Khakhopur	0	0	2	0	1	0	4	0	23	3	50	2	5	0	13	2	19	195	293	346
0363	Kunwarpur	0	0	0	0	0	0	12	0	0	0	8	0	2	0	42	6	0	222	956	1179
0364	Kharuaawan	0	0	0	0	6	4	3	1	0	0	6	2	0	0	39	3	0	101	461	642
0365	Barerga	0	0	0	0	0	0	0	0	0	0	3	0	0	0	5	0	0	0	94	144
0366	Rampur Kalan	0	0	0	0	0	0	0	0	0	0	3	1	0	0	14	1	11	220	572	569
0367	Kora	0	0	0	0	23	0	8	4	2	0	6	0	4	0	36	1	0	0	391	580
0368	Jahansapur	0	0	0	0	0	0	0	0	0	0	0	0	0	0	8	0	0	0	182	360
0369	Delhupur	0	0	0	0	6	0	1	0	0	0	0	0	0	0	4	0	0	0	90	144
0370	Ahamadpur	0	0	0	0	0	0	0	0	0	0	1	0	2	0	8	0	3	24	117	114
0371	Tajuddinpur	0	0	0	0	7	0	0	0	0	0	8	1	7	0	32	2	4	15	146	158
0372	Chak Rahaman	0	0	0	0	0	0	0	0	0	0	0	0	0	0	3	0	0	3	24	43
0373	Khawajapur	0	0	0	0	0	0	0	0	1	0	0	0	0	0	0	0	1	0	70	115
0374	Ghisuwa Khurd	0	0	0	0	0	0	7	0	0	0	8	0	3	0	12	0	0	27	338	520
0375	Mahamoodpur	1	0	0	0	0	0	4	0	0	0	1	0	2	0	11	0	0	20	85	102
Summary for 'Nyay Panchayat' = 0025 (18 detail records)																					
Sum		1	0	2	0	53	4	42	5	26	3	114	10	27	0	285	28	54	860	5013	6785

1	2	3	4	5	6	7	8	9	10	11	12	13	14	15	16	17	18	19	20	21	22
0026	**Rajapur Pakri**	**Nyay Panchayat / न्याय पंचायत**																			
0376	Koramalpur	513 97	107	109	690	354	336	84	79	64	68	0	0	174	34	149	28	81	27	27	0
0377	Meerpur Khas	60.71	47	47	409	200	209	48	40	92	99	0	0	49	9	123	112	123	112	0	0
0378	Godhupur	24 28	18	19	143	66	77	11	21	0	0	0	0	55	36	26	1	22	1	0	0
0379	Molanapur	37 23	18	35	255	117	138	27	35	0	0	0	0	69	36	41	29	28	28	0	0
0380	Rasulpur	115 74	189	189	1223	601	622	153	141	300	314	0	0	239	56	293	43	178	32	5	6
0381	Umapur	50 59	110	110	741	390	351	86	60	55	52	0	0	185	11	147	19	86	1	34	18
0382	Kadanpur	78 11	54	59	369	173	196	43	39	75	73	0	0	62	14	77	13	60	8	7	4
0383	Marufpur	48 16	94	118	648	311	337	79	88	86	79	0	0	145	118	149	0	139	0	0	0
0384	Rajapur	38 45	40	57	402	190	212	53	50	0	0	0	0	84	11	56	11	50	11	0	0
0385	Gondalpur	34 80	21	29	217	115	102	35	21	0	0	0	0	48	1	40	2	38	2	0	0
0386	Tekardih	126 27	126	128	898	422	476	136	108	114	135	0	0	172	65	137	3	121	0	6	2
0387	Pakari	156 21	99	106	730	335	395	73	90	67	74	0	0	84	6	123	11	80	6	33	4
0388	Peerpur	84 18	36	36	308	154	154	43	40	0	0	0	0	58	3	74	0	55	0	5	0
0389	Jamalpur	326 59	367	401	2815	1440	1375	335	308	305	285	0	0	593	176	582	187	453	148	19	37
0390	Kothari	190 21	162	214	1395	685	710	151	171	165	152	0	0	174	20	270	95	218	85	11	5
0391	Deoriya	112 51	116	145	1015	469	546	142	123	0	0	0	0	321	35	161	165	118	147	5	15
0392	Muzar	104 82	149	176	1404	720	684	174	151	143	155	0	0	305	70	285	76	218	33	22	35
0515	Kasba Dhirua	174 21	267	280	2008	1030	978	252	249	43	31	0	0	420	70	464	47	309	6	16	6
Summary for 'Nyay Panchayat' = 0026 (18 detail records)																					
Sum		2277 04	2020	2258	15670	7772	7898	1925	1814	1509	1517	0	0	3237	771	3197	842	2377	647	190	132

1	2	23	24	25	26	27	28	29	30	31	32	33	34	35	36	37	38	39	40	41	42
0026	**Rajapur Pakri**	**Nyay Panchayat / न्याय पंचायत**																			
0376	Koramalpur	0	0	0	0	4	0	12	0	0	0	4	1	5	0	16	0	1	48	204	260
0377	Meerpur Khas	0	0	0	0	0	0	0	0	0	0	0	0	0	0	0	0	0	0	77	97
0378	Godhupur	0	0	0	0	0	0	0	0	0	0	1	0	0	0	3	0	0	3	40	73
0379	Molanapur	0	0	0	0	0	0	1	1	0	0	6	0	1	0	5	0	0	10	76	99
0380	Rasulpur	0	0	0	0	0	0	95	5	0	0	2	0	4	0	9	0	3	13	305	566
0381	Umapur	0	0	0	0	0	0	15	0	0	0	1	0	0	0	11	0	0	0	243	332
0382	Kadanpur	0	0	0	0	0	0	3	0	0	0	1	0	1	0	5	1	1	63	95	120
0383	Marufpur	0	0	0	0	3	0	2	0	0	0	2	0	0	0	3	0	0	0	162	337
0384	Rajapur	0	0	0	0	0	0	0	0	1	0	1	0	0	0	4	0	0	0	134	201
0385	Gondalpur	0	0	0	0	0	0	1	0	0	0	0	0	0	0	1	0	0	0	75	100
0386	Tekardih	0	0	0	0	0	0	0	0	0	0	0	0	3	0	7	1	8	152	277	321
0387	Pakari	0	0	0	0	2	1	5	0	0	0	0	0	0	0	3	0	0	145	212	239
0388	Peerpur	0	0	0	0	0	0	3	0	0	0	0	0	0	0	11	0	0	105	80	49
0389	Jamalpur	0	0	0	0	0	0	29	0	2	0	19	0	0	0	60	2	18	162	840	1026
0390	Kothari	0	0	0	0	19	4	11	0	0	0	1	0	3	0	7	1	2	72	413	543
0391	Deoriya	0	0	0	0	2	2	12	0	1	0	6	0	2	0	15	1	0	9	308	372
0392	Muzar	3	0	0	0	0	0	19	0	0	0	3	7	3	0	17	1	0	10	435	598
0515	Kasba Dhirua	1	0	0	0	0	0	62	0	0	0	50	35	0	0	26	0	0	0	566	931
Summary for 'Nyay Panchayat' = 0026 (18 detail records)																					
Sum		4	0	0	0	30	7	270	6	4	0	97	43	22	0	203	7	33	792	4542	6264

1	2	3	4	5	6	7	8	9	10	11	12	13	14	15	16	17	18	19	20	21	22
0027	**Bishunpur Barha**	**Nyay Panchayat / न्याय पंचायत**																			
0393	Jamuhar	294 22	368	373	2480	1226	1254	306	245	245	247	0	0	496	120	506	149	446	139	19	9
0394	Bhatadih	139 62	64	118	664	318	346	130	85	107	126	0	0	136	61	151	1	136	1	5	0
0395	Bhikharipur TA Bi	76 89	24	28	202	97	105	22	29	0	0	0	0	31	11	40	0	38	0	0	0
0396	Barahata	84 58	44	51	432	210	222	40	40	85	74	0	0	98	34	97	0	85	0	1	0
0397	Visunpur	125 86	44	60	433	214	219	53	49	105	96	0	0	100	25	92	40	70	33	3	7
0398	Kotawan	137 19	178	183	1402	752	650	154	143	307	309	0	0	253	18	348	132	238	130	48	1
0399	Ahiyapur	42 90	10	10	116	54	62	15	14	0	0	0	0	19	0	22	0	22	0	0	0
0400	Norarakala	63 94	5	10	53	26	27	4	8	6	7	0	0	18	2	9	14	8	14	0	0
0401	Tulapur	31 97	43	56	449	217	232	61	42	119	126	0	0	50	1	93	4	93	4	0	0
0402	Nonara Khurd	102 89	43	43	264	118	146	16	25	22	19	0	0	71	37	57	17	57	17	0	0
0403	Belasin	134 36	112	112	483	244	239	40	45	45	45	0	0	11	0	114	0	114	0	0	0
0404	Barhwa	67 18	64	79	597	289	308	84	58	42	51	0	0	53	4	105	0	98	0	0	0
0405	Basahata	82 56	91	92	643	327	316	91	81	66	66	0	0	153	33	135	0	82	0	51	0
0406	Meerpur Ta Karau	87 82	60	68	414	220	194	59	40	0	0	0	0	135	17	80	0	78	0	0	0
0407	Karaudi	111 29	122	142	1185	583	602	141	139	154	157	0	0	287	48	240	6	226	3	2	3
0408	Amara	320 12	243	264	1942	991	951	194	174	168	182	0	0	389	37	405	38	338	38	24	0
0409	Dihia Ta Vami	142 05	78	92	614	307	307	79	80	231	226	0	0	120	26	129	52	110	50	7	2
Summary for 'Nyay Panchayat' = 0027 (17 detail records)																					
Sum		2045 44	1593	1781	12373	6193	6180	1489	1297	1702	1731	0	0	2420	474	2623	453	2239	429	160	22

1	2	23	24	25	26	27	28	29	30	31	32	33	34	35	36	37	38	39	40	41	42
0027	**Bishunpur Barha Nyay Panchayat / न्याय पंचायत**																				
0393	Jamuhar	0	0	0	0	5	0	9	0	6	0	7	0	0	0	14	1	0	141	720	964
0394	Bhatadih	0	0	0	0	0	0	0	0	0	0	0	0	0	0	10	0	0	0	167	345
0395	Bhikharipur TA Bisunpur	0	0	0	0	0	0	0	0	0	0	0	0	0	0	2	0	0	0	57	105
0396	Barahata	0	0	0	0	3	0	0	0	0	0	1	0	0	0	7	0	0	0	113	222
0397	Visunpur	0	0	0	0	0	0	6	0	0	0	5	0	0	0	8	0	0	0	122	179
0398	Kotawan	1	0	0	0	1	0	5	1	0	0	6	0	0	0	49	0	2	86	402	432
0399	Ahiyapur	0	0	0	0	0	0	0	0	0	0	0	0	0	0	0	0	0	0	32	62
0400	Norarakala	0	0	0	0	0	0	0	0	0	0	0	0	0	0	1	0	0	0	17	13
0401	Tulapur	0	0	0	0	0	0	0	0	0	0	0	0	0	0	0	0	0	0	124	228
0402	Nonara Khurd	0	0	0	0	0	0	0	0	0	0	0	0	0	0	0	0	0	0	61	129
0403	Belasin	0	0	0	0	0	0	0	0	0	0	0	0	0	0	0	0	0	0	130	239
0404	Barhwa	0	0	0	0	0	0	0	0	0	0	0	0	0	0	7	0	0	0	184	308
0405	Basahata	0	0	0	0	0	0	0	0	0	0	0	0	0	0	2	0	0	119	192	197
0406	Meerpur Ta. Karaudi	0	0	0	0	0	0	0	0	0	0	0	0	2	0	0	0	0	0	140	194
0407	Karaudi	1	0	0	0	0	0	1	0	0	0	1	0	1	0	8	0	0	0	343	596
0408	Amara	0	0	0	0	8	0	6	0	1	0	2	0	0	0	26	0	0	0	586	913
0409	Dihia Ta Vami	0	0	0	0	0	0	0	0	0	0	0	0	7	0	5	0	0	27	178	228
Summary for 'Nyay Panchayat' = 0027 (17 detail records)																					
Sum		2	0	0	0	17	0	27	1	7	0	22	0	10	0	139	1	2	373	3568	5354

1	2	3	4	5	6	7	8	9	10	11	12	13	14	15	16	17	18	19	20	21	22
0028	**Tilora**	**Nyay Panchayat / न्याय पचायत**																			
0410	Narsinghpur	148 12	40	47	322	144	178	24	40	23	26	0	0	64	13	43	76	40	37	0	39
0411	Kisun Daspur Ta. B	28 33	8	10	58	20	38	4	5	0	0	0	0	5	3	11	24	11	22	0	2
0412	Rajapur Ta Wami	77 70	3	3	19	10	9	1	1	0	0	0	0	6	0	3	3	2	1	0	2
0413	Bosaula	11 33	22	22	209	97	112	24	30	0	0	0	0	44	10	37	60	37	37	0	23
0414	Mahapur	67 99	38	64	410	194	216	39	144	25	29	0	0	109	35	82	105	72	85	5	20
0415	Wami	500 21	256	257	1570	780	790	156	176	315	317	0	0	374	106	343	41	317	37	1	3
0416	Alapur Krishnarpan	760 26	46	66	393	204	189	51	37	61	48	0	0	77	12	90	118	86	115	0	2
0417	Karaura	263 46	183	183	1313	652	661	162	160	175	154	0	0	225	53	246	137	196	106	29	31
0418	Kharaiya Mau	186 16	109	111	713	331	382	77	66	73	79	0	0	105	22	135	27	134	27	0	0
0419	Tilara	429 39	386	393	2689	1344	1345	273	287	354	354	0	0	690	200	441	44	308	30	48	5
0420	Kalyanpur	134 36	70	70	499	250	249	63	54	10	7	0	0	142	42	93	1	70	0	5	0
0421	Sonhara	53 42	37	52	361	180	181	42	45	110	114	0	0	65	7	70	2	56	2	0	0
0422	Semraho	246 06	319	373	2428	1207	1221	317	279	424	434	0	0	471	52	530	27	297	7	5	2
0423	Ramgrah Khas	364 23	283	294	2072	1050	1022	248	240	313	309	0	0	319	126	412	267	299	255	35	6
0424	Barawan	144 48	374	378	2630	1334	1296	318	283	105	151	0	0	651	291	513	246	126	45	50	30
Summary for 'Nyay Panchayat' = 0028 (15 detail records)																					
Sum		3415 50	2174	2323	15686	7797	7889	1799	1847	1988	2022	0	0	3347	972	3049	1178	2051	806	178	165

1	2	23	24	25	26	27	28	29	30	31	32	33	34	35	36	37	38	39	40	41	42
0028	**Tilora Nyay Panchayat / न्याय पंचायत**																				
0410	Narsinghpur	0	0	0	0	0	0	0	0	0	0	0	0	0	0	3	0	0	0	101	102
0411	Kisun Daspur Ta Batanahita	0	0	0	0	0	0	0	0	0	0	0	0	0	0	0	0	0	0	9	14
0412	Rajapur Ta Wami	0	0	0	0	0	0	1	0	0	0	0	0	0	0	0	0	0	0	7	6
0413	Bosaula	0	0	0	0	0	0	0	0	0	0	0	0	0	0	0	0	0	0	60	52
0414	Mahapur	0	0	0	0	0	0	1	0	0	0	0	0	0	0	4	0	0	7	112	104
0415	Wami	1	0	0	0	0	0	2	0	3	0	0	0	0	0	19	1	0	0	437	749
0416	Alapur Krishnarpan	0	0	0	0	3	0	0	0	0	0	0	0	0	0	1	1	0	0	114	71
0417	Karaura	0	0	0	0	0	0	0	0	0	0	0	0	0	0	21	0	5	68	401	456
0418	Kharaiya Mau	0	0	0	0	0	0	0	0	0	0	0	0	0	0	1	0	0	28	196	327
0419	Tilara	1	0	0	0	3	1	19	6	0	0	26	0	2	0	34	2	0	0	903	1301
0420	Kalyanpur	0	0	0	0	0	0	0	1	0	0	0	0	2	0	16	0	0	0	157	248
0421	Sonhara	2	0	0	0	0	0	7	0	0	0	1	0	0	0	4	0	0	0	110	179
0422	Semraho	0	0	0	0	0	1	186	13	3	0	12	1	0	1	27	2	1	136	676	1058
0423	Ramgrah Khas	0	0	0	0	0	0	17	0	0	0	40	1	0	0	21	5	0	0	638	755
0424	Barawan	0	0	0	0	2	1	139	65	2	12	65	24	7	0	122	69	2	45	819	1005
Summary for 'Nyay Panchayat' = 0028 (15 detail records)																					
Sum		4	0	0	0	8	3	372	85	8	12	144	26	11	1	273	80	8	284	4740	6427

1	2	3	4	5	6	7	8	9	10	11	12	13	14	15	16	17	18	19	20	21	22
0029	**Janch Dih**	**Nyay Panchayat / न्याय पंचायत**																			
0425	Shahpur	190 61	65	65	494	229	265	57	72	124	149	0	0	70	14	100	150	98	150	0	0
0426	Nathupur	99 15	51	75	457	255	202	54	37	95	80	0	0	98	4	115	9	115	9	0	0
0427	Sahani	291 79	118	125	802	407	395	92	77	96	101	0	0	69	102	155	11	135	11	1	0
0428	Tikara	473 90	245	262	1729	858	871	213	168	91	88	0	0	433	113	334	201	274	136	2	59
0429	Dewakipur	69 20	88	88	550	253	297	65	58	41	33	0	0	124	21	111	0	99	0	0	0
0430	Unchadih	499 80	195	199	1435	710	725	119	133	247	252	0	0	378	146	330	163	235	11	60	152
0431	Bhatewara	452 86	163	211	1497	734	763	150	156	157	174	0	0	431	121	324	74	218	31	18	40
0432	Kathar	150 12	31	36	325	159	166	34	23	14	8	0	0	85	60	68	2	58	2	7	0
0433	Dabhiya	103 20	20	22	173	82	91	15	33	0	0	0	0	40	4	32	11	32	11	0	0
0434	Adari	141 65	84	87	637	311	326	56	59	59	62	0	0	138	51	126	0	116	0	5	0
0435	Laasa	295 84	218	242	1609	801	808	219	177	347	362	0	0	330	73	324	49	170	9	26	32
0436	Chitawah	344 80	210	272	2013	1002	1011	224	237	250	250	0	0	424	88	424	29	354	10	48	18
Summary for 'Nyay Panchayat' = 0029 (12 detail records)																					
Sum		3112 92	1488	1684	11721	5801	5920	1298	1230	1521	1559	0	0	2620	797	2443	699	1904	380	167	301

1	2	23	24	25	26	27	28	29	30	31	32	33	34	35	36	37	38	39	40	41	42
0029	Janch Dih	Nyay Panchayat / न्याय पंचायत																			
0425	Shahpur	0	0	0	0	0	0	2	0	0	0	0	0	0	0	0	0	0	0	129	115
0426	Nathupur	0	0	0	0	0	0	0	0	0	0	0	0	0	0	0	0	0	103	140	90
0427	Sahani	0	0	0	0	0	0	1	0	0	0	2	0	0	0	16	0	0	0	252	384
0428	Tikara	0	0	0	0	2	0	10	1	0	0	4	0	2	0	40	5	0	0	524	670
0429	Dewakipur	0	0	0	0	1	0	0	0	0	0	7	0	0	0	4	0	0	147	142	150
0430	Unchadih	0	0	0	0	8	0	2	0	0	0	7	0	0	0	18	0	3	33	377	529
0431	Bhatewara	10	0	1	0	0	0	29	0	0	0	3	2	5	0	40	1	0	12	410	677
0432	Kathar	0	0	0	0	0	0	0	0	0	0	0	0	0	0	3	0	0	0	91	164
0433	Dabhiya	0	0	0	0	0	0	0	0	0	0	0	0	0	0	0	0	2	9	48	71
0434	Adari	0	0	0	0	1	0	0	0	0	0	0	0	0	0	4	0	0	0	185	326
0435	Laasa	2	2	1	0	8	0	82	4	0	0	11	0	1	0	23	2	1	104	476	655
0436	Chitawah	1	0	0	0	4	0	1	0	0	0	2	0	1	0	13	1	0	0	578	982
Summary for 'Nyay Panchayat' = 0029 (12 detail records)																					
Sum		13	2	2	0	24	0	127	5	0	0	36	2	9	0	161	9	6	408	3352	4813

1	2	3	4	5	6	7	8	9	10	11	12	13	14	15	16	17	18	19	20	21	22
0030	**Rampur Khurd**	**Nyay Panchayat / न्याय पचायत**																			
0437	Godhana	176 04	189	204	1457	797	660	184	155	181	131	0	0	355	23	368	65	188	2	94	53
0438	Kisun Daspur Ta A	126 27	130	135	972	488	484	68	71	99	86	0	0	220	62	216	8	89	0	13	0
0439	Bhauki Khurd	258 60	271	327	2173	1047	1126	241	215	429	477	0	0	561	135	404	101	259	4	74	95
0440	Sisawan	44 52	28	30	140	69	71	13	14	0	0	0	0	49	23	25	1	22	1	0	0
0441	Mujahana	38 85	41	43	366	187	179	49	38	0	0	0	0	89	21	83	0	78	0	0	0
0442	Jagadishpur Khas	73 25	150	152	1157	614	543	146	90	147	131	0	0	247	22	268	159	256	47	5	112
0443	Madhopur	93 89	127	140	917	504	413	80	79	134	109	0	0	276	64	229	138	198	92	21	44
0444	Imiliya	34 80	50	70	475	229	246	50	58	36	35	0	0	98	3	95	0	94	0	0	0
0445	Rampur Khurd	115 74	124	135	932	446	486	118	94	89	92	0	0	220	20	170	14	168	14	0	0
0446	Sawaiya	64 35	77	96	693	319	374	91	85	20	17	0	0	142	29	114	25	97	15	8	10
0447	Dewapur	61 51	32	36	229	117	112	30	22	60	47	0	0	73	26	45	11	34	1	0	10
0448	Sarai Dewa	71 23	129	141	904	474	430	113	116	172	173	0	0	188	38	199	67	73	16	78	50
0449	Mubarakpur	38 04	69	70	507	257	250	49	52	0	0	0	0	149	59	115	0	96	0	0	0
0450	Chak Dost	6 07	8	12	72	34	38	10	11	0	0	0	0	16	1	20	5	17	5	0	0
0451	Chak Binayak	29 95	3	4	36	22	14	4	2	3	0	0	0	11	0	7	0	7	0	0	0
0452	Bhiduna	622 83	603	658	4736	2341	2395	622	580	621	661	0	0	1109	243	962	186	531	90	41	15
0453	Kariyanwa	344 80	737	802	5832	2999	2833	714	613	715	753	0	0	1632	615	1139	132	477	52	125	34
Summary for 'Nyay Panchayat' = 0030 (17 detail records)																					
Sum		2200 74	2768	3055	21598	10944	10654	2582	2295	2706	2712	0	0	5435	1384	4459	912	2684	339	459	423

1	2	23	24	25	26	27	28	29	30	31	32	33	34	35	36	37	38	39	40	41	42
0030	**Rampur Khurd Nyay Panchayat / न्याय पंचायत**																				
0437	Godhana	0	0	0	0	0	0	47	6	0	0	10	3	1	0	28	1	0	0	429	595
0438	Kisun Daspur Ta Agahuwa	0	0	0	0	0	0	17	0	2	0	57	5	12	0	26	3	0	0	272	476
0439	Bhauki Khurd	0	0	0	0	4	0	27	2	2	0	3	0	11	0	24	0	13	73	630	952
0440	Sisawan	0	0	0	0	0	0	1	0	0	0	0	0	0	0	2	0	0	2	44	68
0441	Mujahana	0	0	0	0	0	0	0	0	0	0	3	0	0	0	2	0	0	87	104	92
0442	Jagadishpur Khas	0	0	0	0	0	0	3	0	0	0	0	0	0	0	4	0	0	70	346	314
0443	Madhopur	0	0	0	0	2	0	2	0	0	0	0	0	0	0	6	2	0	0	275	275
0444	Imiliya	0	0	0	0	0	0	0	0	0	0	0	0	0	0	1	0	0	0	134	246
0445	Rampur Khurd	0	0	0	0	0	0	1	0	0	0	0	0	0	0	1	0	0	168	276	304
0446	Sawaiya	0	0	0	0	0	0	0	0	0	0	1	0	0	0	8	0	0	0	205	349
0447	Dewapur	0	0	0	0	0	0	3	0	0	0	0	0	0	0	8	0	0	36	72	65
0448	Sarai Dewa	1	0	0	0	29	1	2	0	0	0	6	0	0	0	10	0	0	58	275	305
0449	Mubarakpur	0	0	0	0	0	0	13	0	0	0	2	0	0	0	4	0	0	102	142	148
0450	Chak Dost	0	0	0	0	2	0	0	0	0	0	0	0	1	0	0	0	0	16	14	17
0451	Chak Binayak	0	0	0	0	0	0	0	0	0	0	0	0	0	0	0	0	0	2	15	12
0452	Bhiduna	2	0	0	0	13	1	296	64	4	0	12	0	6	0	57	16	1	112	1378	2097
0453	Kariyanwa	6	0	0	0	58	1	163	24	18	0	116	9	19	0	157	12	7	209	1853	2492
Summary for 'Nyay Panchayat' = 0030 (17 detail records)																					
Sum		9	0	0	0	108	3	575	96	26	0	210	17	50	0	338	34	21	935	6464	8807

1	2	3	4	5	6	7	8	9	10	11	12	13	14	15	16	17	18	19	20	21	22
0031	**Rampur Chautha**	**Nyay Panchayat / न्याय पचायत**																			
0454	Chauki Kala	309 60	262	317	2055	1005	1050	225	201	143	162	0	0	511	170	408	68	207	7	69	57
0455	Yakubpur	77 30	4	4	16	7	9	1	2	6	8	0	0	0	0	5	1	1	0	4	0
0456	Agahuwa	74 87	130	149	992	474	518	104	126	42	44	0	0	261	74	203	16	117	8	6	5
0457	Bhatahar	474 31	529	598	3766	1968	1798	412	351	655	568	0	0	971	281	911	112	671	27	101	76
0458	Goppur	30 76	48	54	312	166	146	29	32	118	105	0	0	105	16	71	41	26	7	43	34
0459	Umari	61 11	47	47	342	171	171	32	48	34	32	0	0	108	36	85	0	78	0	0	0
0460	Meerpur Ta Kariya	232 70	206	224	1394	713	681	134	151	232	237	0	0	378	119	310	16	214	3	24	6
0461	Bhedpur	45 33	30	33	253	109	144	26	34	31	34	0	0	56	40	45	0	25	0	7	0
0462	Jarauna	441 12	217	229	1578	777	801	192	161	307	308	0	0	362	81	329	62	219	20	36	35
0463	Vankat	198.30	254	265	1781	899	882	214	194	208	182	0	0	331	69	407	127	341	122	24	5
0464	Ramdih	38 45	40	40	315	152	163	36	41	0	0	0	0	96	27	61	0	55	0	2	0
0465	Chauthar	195 07	116	138	905	466	439	100	93	120	106	0	0	265	44	205	54	125	1	66	53
0466	Jagarnathpur	27 52	1	1	4	2	2	0	0	0	0	0	0	2	0	1	0	1	0	0	0
0467	Shekha Jain Pur	127 48	23	36	325	159	166	33	47	0	0	0	0	101	31	65	5	61	5	0	0
0468	Haweli	52 21	46	55	448	237	211	60	56	1	1	0	0	122	2	110	0	87	0	23	0
0469	Alapur Godhana	199 52	101	102	683	337	346	58	71	147	125	0	0	149	51	162	3	129	0	12	2
0470	Amaien	325 38	189	246	1929	972	957	236	222	295	303	0	0	419	75	405	94	292	67	42	23
0471	Kamasin	313 24	277	297	1962	1025	937	243	212	150	104	0	0	470	48	421	82	287	34	22	27
0472	Gurguji	61 11	28	44	355	145	210	38	51	0	0	0	0	74	55	58	9	27	4	2	5
0473	Kaserawa	432.62	344	469	3244	1623	1621	365	386	476	502	0	0	799	196	666	244	467	109	100	133
0474	Vaserawa	370 30	197	257	1854	916	938	230	192	332	309	0	0	275	68	398	84	177	19	74	59

1	2	23	24	25	26	27	28	29	30	31	32	33	34	35	36	37	38	39	40	41	42
0031	**Rampur Chautha Nyay Panchayat / न्याय पंचायत**																				
0454	Chauki Kala	0	0	5	0	8	2	36	0	1	0	16	0	3	1	63	1	0	0	597	982
0455	Yakubpur	0	0	0	0	0	1	0	0	0	0	0	0	0	0	0	0	0	0	2	8
0456	Agahuwa	1	1	3	0	24	0	23	1	2	0	4	0	3	0	20	1	0	4	271	498
0457	Bhatahar	0	0	0	0	1	1	84	3	0	0	7	1	2	0	45	4	1	490	1056	1196
0458	Goppur	0	0	0	0	0	0	1	0	0	0	0	0	0	0	1	0	0	0	95	105
0459	Umari	0	0	0	0	0	0	0	0	0	0	0	0	0	0	7	0	0	0	86	171
0460	Meerpur Ta Kariyanwa	0	0	0	0	9	5	10	0	3	0	19	0	4	1	27	1	0	0	403	665
0461	Bhedpur	0	0	0	0	0	0	6	0	0	0	0	0	0	0	7	0	0	0	64	144
0462	Jarauna	0	1	0	0	37	6	14	0	2	0	5	0	5	0	11	0	46	169	402	570
0463	Vankat	0	0	0	0	0	0	35	0	0	0	0	0	1	0	6	0	0	0	492	755
0464	Ramdih	0	0	0	0	0	0	0	0	0	0	0	0	1	0	3	0	0	0	91	163
0465	Chauthar	1	0	0	0	0	0	0	0	1	0	0	0	0	0	12	0	0	74	261	311
0466	Jagarnathpur	0	0	0	0	0	0	0	0	0	0	0	0	0	0	0	0	0	0	1	2
0467	Shekha Jain Pur	0	0	0	0	0	0	0	0	0	0	0	0	0	0	4	0	3	47	91	114
0468	Haweli	0	0	0	0	0	0	0	0	0	0	0	0	0	0	0	0	0	0	127	211
0469	Alapur Godhana	1	0	0	0	0	0	0	0	0	0	1	0	0	0	19	1	0	0	175	343
0470	Amaien	0	0	0	0	31	4	3	0	0	0	5	0	1	0	31	0	4	3	563	860
0471	Kamasin	2	0	0	0	3	0	49	0	0	0	5	0	0	0	53	21	0	132	604	723
0472	Gurguji	0	0	0	0	0	0	15	0	0	0	1	0	0	0	13	0	0	0	87	201
0473	Kaserawa	1	0	0	0	1	1	69	0	0	0	10	1	9	0	9	0	1	54	956	1323
0474	Vaserawa	3	1	0	0	0	0	55	3	42	2	12	0	0	0	35	0	0	81	518	773

1	2	3	4	5	6	7	8	9	10	11	12	13	14	15	16	17	18	19	20	21	22
Summary for 'Nyay Panchayat' = 0031 (21 detail records)																					
Sum		4088 30	3089	3605	24513	12323	12190	2768	2671	3297	3130	0	0	5855	1483	5326	1018	3607	433	657	520
Summary for 'Tahsil' = 0030 (173 detail records)																					
Sum		27073 33	20928	23148	162701	81249	81452	18721	17555	20156	20164	0	0	36959	9439	34210	8355	24883	5480	2909	2272
Summary for 'CD Block' = 0100 (173 detail records)																					
Sum		27073 33	20928	23148	162701	81249	81452	18721	17555	20156	20164	0	0	36959	9439	34210	8355	24883	5480	2909	2272

1	2	23	24	25	26	27	28	29	30	31	32	33	34	35	36	37	38	39	40	41	42
Summary for 'Nyay Panchayat' = 0031 (21 detail records)																					
Sum		9	3	8	0	114	20	400	7	51	2	85	2	29	2	366	29	55	1054	6942	10118
Summary for 'Tahsil' = 0030 (173 detail records)																					
Sum		61	8	12	0	453	47	2077	215	184	18	1011	106	199	3	2421	206	363	6413	46676	66684
Summary for 'CD Block' = 0100 (173 detail records)																					
Sum		61	8	12	0	453	47	2077	215	184	18	1011	106	199	3	2421	206	363	6413	46676	66684

VIKAS KHAND MARIAHU

(PARTS OF TAHSILS MACHHLISHAHR & MARIAHU)

DISTRICT JAUNPUR

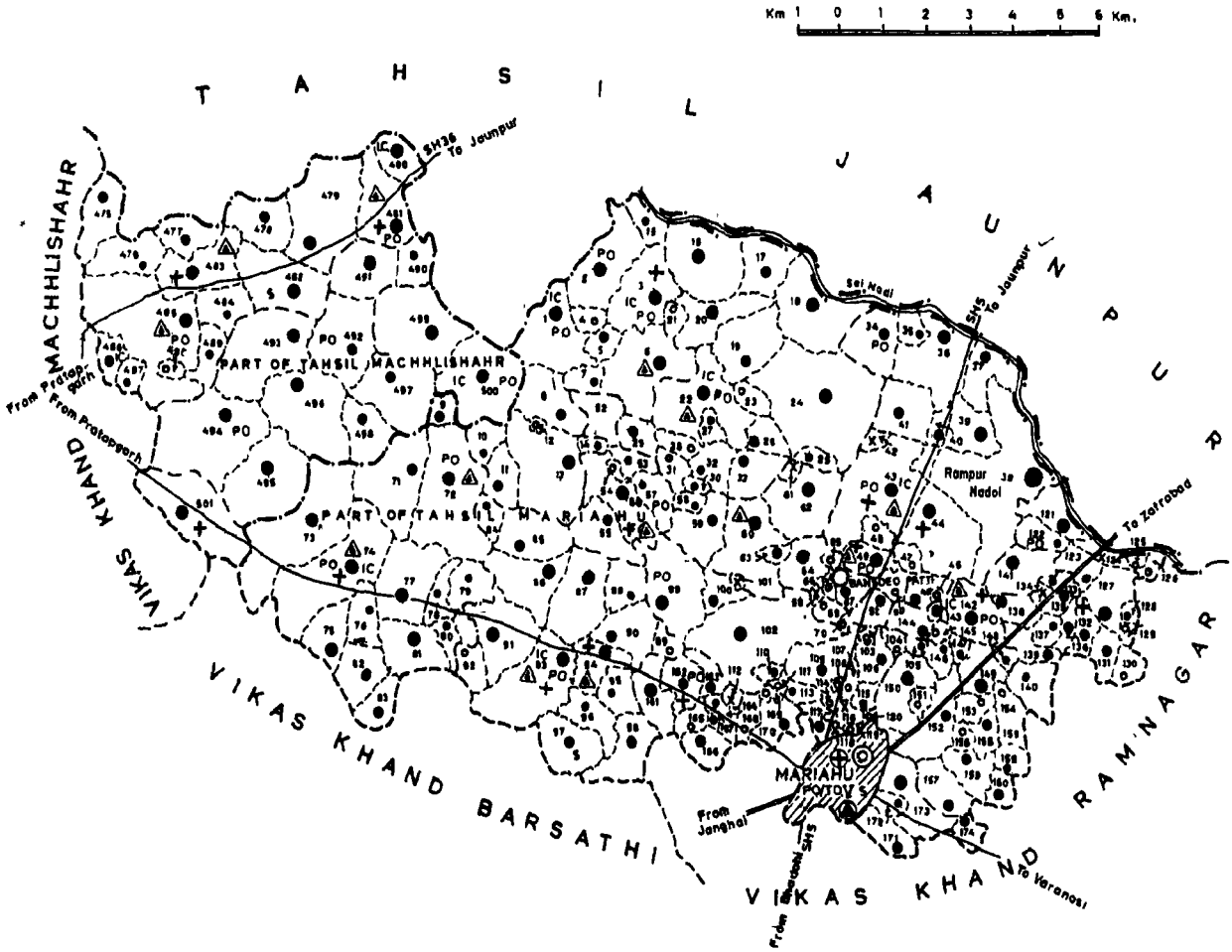

Vikas Khand boundary excludes statutory town (S)

BOUNDARY, TAHSIL
" VIKAS KHAND, NYAYA PANCHAYAT
" VILLAGE WITH LOCATION CODE NUMBER
HEADQUARTERS TAHSIL, VIKAS KHAND
VILLAGES WITH POPULATION SIZE BELOW 200, 200-499, 500-999, 1000-4999, 5000 & ABOVE
UNINHABITED VILLAGES WITH LOCATION CODE NUMBER
URBAN AREA WITH LOCATION CODE
STATE HIGHWAY
IMPORTANT METALLED ROAD
RAILWAY LINE WITH STATION, BROAD GAUGE
RIVER AND STREAM
POST OFFICE/ TELEGRAPH OFFICE
HIGH SCHOOL, INTER COLLEGE
HOSPITAL, PRIMARY HEALTH CENTRE, DISPENSARY
IMPORTANT VILLAGE MARKET / HAT

TAHSIL MARIAHU
CHANGE IN JURISDICTION 1981 - 91

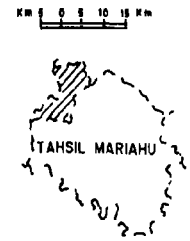

BOUNDARY, DISTRICT
" TAHSIL
AREA LOST TO TAHSIL MACHHLISHAHR

BASED UPON SURVEY OF INDIA MAP WITH THE PERMISSION OF THE SURVEYOR GENERAL OF INDIA

© GOVERNMENT OF INDIA COPYRIGHT, 1996

1	2	3	4	5	6	7	8	9	10	11	12	13	14	15	16	17	18	19	20	21	22
0110	Mariahu	CD Block / सा. वि. खण्ड																			
															तहसील / Tahsil		Machali Shahar				0030
0032	Bibipur	Nyay Panchayat / न्याय पचायत																			
0475	Dagnaon	127 89	114	119	785	367	418	89	88	124	129	0	0	129	18	169	250	141	244	0	0
0476	Manikapur	121 81	56	70	445	229	216	42	43	41	35	0	0	56	6	106	2	76	2	0	0
0477	Harhuwa	103.20	98	129	807	400	407	105	121	250	260	0	0	120	20	173	36	145	36	1	0
0478	Tofapur	148 93	94	98	623	309	314	83	67	106	129	0	0	127	29	123	25	116	24	0	1
0479	Tekari	347 23	193	219	1664	871	793	178	198	200	184	0	0	332	83	392	88	345	55	17	31
0480	Surtasapur	87 82	134	146	1221	634	587	163	149	0	0	0	0	381	177	248	21	96	6	3	2
0481	Raiya	224 20	301	329	2296	1164	1132	247	233	195	186	0	0	607	191	545	1	243	0	103	0
0482	Bibipur	234 32	136	161	1116	552	564	121	144	137	148	0	0	313	111	205	25	165	24	3	0
0483	Purwa	166 30	205	244	1665	821	844	216	193	155	158	0	0	358	115	301	42	169	20	1	0
0484	Bhawanipur	103 20	48	65	481	237	244	57	47	0	0	0	0	76	1	96	28	94	28	0	0
0485	Kumi	479 57	389	466	3247	1537	1710	364	362	357	426	0	0	824	406	648	86	510	68	5	7
0486	Anapur	44 52	75	104	773	355	418	113	107	72	79	0	0	186	54	115	78	69	74	3	1
0487	Dashrathpur	29 14	50	50	341	163	178	41	42	2	5	0	0	96	66	69	1	62	0	0	0
0488	Shekhpur	16 59	11	17	132	62	70	21	18	0	0	0	0	31	14	25	0	23	0	0	0
0489	Gopalpur Patti	64 75	31	31	229	118	111	41	35	90	81	0	0	57	3	40	2	34	2	0	0
Summary for 'Nyay Panchayat' = 0032 (15 detail records)																					
Sum		2299 47	1935	2248	15825	7819	8006	1881	1847	1729	1820	0	0	3693	1294	3255	685	2288	583	136	42

1	2	23	24	25	26	27	28	29	30	31	32	33	34	35	36	37	38	39	40	41	42
0110	Mariahu	CD Block / सा. वि. खण्ड																			
														तहसील / Tahsil			Machali Shahar				0030
0032	Bibipur	Nyay Panchayat / न्याय पंचायत																			
0475	Dagnaon	4	2	1	0	0	0	23	4	0	0	0	0	0	0	0	0	0	0	198	168
0476	Manikapur	0	0	0	0	0	0	23	0	0	0	2	0	0	0	5	0	0	0	123	214
0477	Harhuwa	2	0	0	0	0	0	14	0	0	0	1	0	0	0	10	0	0	0	227	371
0478	Tofapur	0	0	0	0	0	0	0	0	0	0	0	0	0	0	7	0	0	22	186	267
0479	Tekari	0	0	0	0	0	0	4	0	1	0	0	0	0	0	25	2	0	0	479	705
0480	Surtasapur	0	0	0	0	0	0	7	0	0	0	102	12	5	0	35	1	0	0	386	566
0481	Raiya	0	0	0	0	107	0	17	0	1	0	47	1	3	0	24	0	0	104	619	1027
0482	Bibipur	0	0	0	0	0	0	7	0	4	0	2	0	1	0	23	1	0	0	347	539
0483	Purwa	0	0	0	0	0	0	53	20	0	0	31	0	2	0	45	2	0	0	520	802
0484	Bhawanipur	0	0	0	0	0	0	0	0	0	0	1	0	1	0	0	0	0	0	141	216
0485	Kurmi	1	0	2	0	5	8	10	0	0	0	32	0	5	0	78	3	0	0	889	1624
0486	Anapur	0	0	0	0	2	2	2	1	0	0	5	0	4	0	30	0	0	17	240	323
0487	Dashrathpur	0	0	0	0	0	0	6	0	0	0	1	0	0	0	0	1	0	0	94	177
0488	Shekhpur	0	0	0	0	0	0	0	0	0	0	0	0	0	0	2	0	0	0	37	70
0489	Gopalpur Patti	1	0	0	0	0	0	5	0	0	0	0	0	0	0	0	0	0	0	78	109
Summary for 'Nyay Panchayat' = 0032 (15 detail records)																					
Sum		8	2	3	0	114	10	171	25	6	0	224	13	21	0	284	10	0	143	4564	7178

1	2	3	4	5	6	7	8	9	10	11	12	13	14	15	16	17	18	19	20	21	22
0033	**Pahsana**	**Nyay Panchayat / न्याय पचायत**																			
0490	Kathar	88 63	55	55	434	221	213	46	36	22	26	0	0	118	43	93	8	75	6	5	2
0491	Saraiya	165 12	97	105	734	377	357	91	84	145	152	0	0	153	20	140	69	108	33	20	29
0492	Seura	166 74	110	145	967	499	468	106	93	128	148	0	0	286	88	226	74	169	5	35	66
0493	Kurha	310 40	170	221	1486	703	783	170	181	49	59	0	0	356	89	281	141	232	102	23	38
0494	Nizamuddinpur	372 74	175	207	1472	676	796	137	203	189	215	0	0	202	136	254	82	175	17	55	64
0495	Pahsana	286 93	150	183	1288	614	674	156	140	221	253	0	0	238	87	222	77	172	41	9	13
0496	Kasnahi	298 67	177	198	1475	747	728	183	175	169	155	0	0	362	103	315	58	278	21	13	26
0497	Gahni	222 18	115	115	889	441	448	62	96	100	98	0	0	212	28	208	7	198	4	0	0
0498	Madhaipur	118 58	76	76	661	340	321	64	60	0	0	0	0	182	60	147	125	131	122	0	0
Summary for 'Nyay Panchayat' = 0033 (9 detail records)																					
Sum		2029 99	1125	1305	9406	4618	4788	1015	1068	1023	1106	0	0	2109	654	1886	641	1538	351	160	238
0034	**Mithepar**	**Nyay Panchayat / न्याय पचायत**																			
0499	Malsil	290 57	353	478	2421	1173	1248	309	287	572	654	0	0	493	170	505	296	357	252	45	27
0500	Mehandi	272 77	193	211	1459	714	745	150	147	113	126	0	0	388	120	290	159	249	157	0	0
Summary for 'Nyay Panchayat' = 0034 (2 detail records)																					
Sum		563 34	546	689	3880	1887	1993	459	434	685	780	0	0	881	290	795	455	606	409	45	27
0035	**Bedri**	**Nyay Panchayat / न्याय पचायत**																			
0501	Aruawan	252 94	221	230	1500	710	790	180	212	289	304	0	0	315	58	322	162	169	80	53	75
Summary for 'Nyay Panchayat' = 0035 (1 detail record)																					
Sum		252 94	221	230	1500	710	790	180	212	289	304	0	0	315	58	322	162	169	80	53	75
Summary for 'Tahsil' = 0030 (27 detail records)																					
Sum		5145 74	3827	4472	30611	15034	15577	3535	3561	3726	4010	0	0	6998	2296	6258	1943	4601	1423	394	382

1	2	23	24	25	26	27	28	29	30	31	32	33	34	35	36	37	38	39	40	41	42
0033	Pahsana	Nyay Panchayat / न्याय पंचायत																			
0490	Kathar	0	0	0	0	0	0	11	0	0	0	0	0	0	0	2	0	0	0	128	205
0491	Saraiya	4	0	0	0	0	2	2	0	0	0	0	0	2	0	4	5	0	0	237	288
0492	Seura	0	0	0	0	0	0	0	0	0	0	2	2	0	0	20	1	0	234	273	160
0493	Kurha	0	0	0	0	0	0	8	0	0	0	5	0	0	0	13	1	0	43	422	599
0494	Nizamuddinpur	0	0	0	0	0	0	6	0	0	0	1	0	1	0	16	1	0	0	422	714
0495	Pahsana	1	0	0	0	1	1	20	14	0	0	2	0	1	0	16	8	4	3	388	594
0496	Kasnahi	0	0	0	0	11	11	0	0	0	0	0	0	0	0	13	0	0	163	432	507
0497	Gahni	0	0	0	0	2	3	0	0	0	0	0	0	0	0	8	0	0	0	233	441
0498	Madhaipur	0	0	0	0	0	0	0	0	15	0	0	2	0	0	1	1	0	0	193	196
Summary for 'Nyay Panchayat' = 0033 (9 detail records)																					
Sum		5	0	0	0	14	17	47	14	15	0	10	4	4	0	93	17	4	443	2728	3704
0034	Mithepar	Nyay Panchayat / न्याय पंचायत																			
0499	Malsil	20	7	0	0	14	0	4	0	0	0	41	6	1	0	23	4	0	0	668	952
0500	Mehandi	1	0	0	0	0	0	1	0	0	0	15	2	1	0	23	0	0	0	424	586
Summary for 'Nyay Panchayat' = 0034 (2 detail records)																					
Sum		21	7	0	0	14	0	5	0	0	0	56	8	2	0	46	4	0	0	1092	1538
0035	Bedri	Nyay Panchayat / न्याय पचायत																			
0501	Aruawan	12	1	0	0	0	0	11	2	0	0	37	1	0	0	40	3	1	36	387	592
Summary for 'Nyay Panchayat' = 0035 (1 detail record)																					
Sum		12	1	0	0	0	0	11	2	0	0	37	1	0	0	40	3	1	36	387	592
Summary for 'Tahsil' = 0030 (27 detail records)																					
Sum		46	10	3	0	142	27	234	41	21	0	327	26	27	0	463	34	5	622	8771	13012

1	2	3	4	5	6	7	8	9	10	11	12	13	14	15	16	17	18	19	20	21	22
														तहसील / Tahsil				Mariyahun			0050
0001	Meethepar	Nyay Panchayat / न्याय पचायत																			
0001	Mithepar	224 20	171	183	1182	576	606	108	127	187	181	0	0	235	73	243	23	161	6	28	7
0002	Belgahan	214 09	179	185	1355	670	685	150	146	182	205	0	0	304	101	312	35	189	4	45	5
0003	Ajohi	195 47	227	281	2071	970	1101	267	245	139	184	0	0	475	112	360	232	295	220	27	8
0004	Kalyanpur	33 59	7	7	45	23	22	8	4	4	4	0	0	9	8	9	0	0	0	0	0
0005	Kuthli	43.75	120	120	754	361	393	80	56	147	164	0	0	209	117	131	3	64	0	37	0
0006	Ganapur	259.82	348	373	2401	1154	1247	279	271	263	297	0	0	532	169	527	55	410	19	32	28
0007	Basti	46 14	33	39	294	131	163	34	31	0	0	0	0	82	40	48	1	41	0	0	0
0008	Bagariapur	162 28	99	105	810	401	409	91	89	0	0	0	0	235	55	133	0	116	0	1	0
0009	Chak English Meha	272 77	79	88	644	326	318	83	83	37	39	0	0	121	23	157	135	105	135	0	0
0010	Ramipur	67 18	37	39	277	144	133	28	27	18	14	0	0	83	31	66	8	51	5	4	3
0011	Barauli	87 42	143	146	984	449	535	123	132	99	132	0	0	204	36	155	15	145	15	8	0
0012	Chak Dast	7 69	13	14	78	32	46	5	13	32	46	0	0	18	8	16	7	16	7	0	0
0013	Jamalapur	300 69	157	159	1113	557	556	118	97	61	52	0	0	264	95	202	39	140	27	16	6
0014	Jagdishpur	40 07	58	63	374	191	183	38	24	94	92	0	0	121	35	76	10	38	3	32	7
Summary for 'Nyay Panchayat' = 0001 (14 detail records)																					
Sum		1955 16	1674	1802	12382	5985	6397	1412	1345	1263	1410	0	0	2892	903	2435	563	1771	441	230	64

1	2	23	24	25	26	27	28	29	30	31	32	33	34	35	36	37	38	39	40	41	42
													तहसील / Tahsil					Mariyahun			0050
0001	Meethepar Nyay Panchayat / न्याय पंचायत																				
0001	Mithepar	0	1	0	0	6	2	16	5	2	0	16	2	1	0	13	0	0	1	333	582
0002	Belgahan	3	1	0	0	8	2	1	0	0	0	1	0	2	0	63	23	0	0	358	650
0003	Ajohi	0	0	0	0	1	0	4	3	0	0	9	0	2	0	22	1	4	170	606	699
0004	Kalyanpur	0	0	0	0	0	0	1	0	0	0	1	0	5	0	2	0	0	0	14	22
0005	Kuthli	0	0	0	0	1	0	4	1	3	0	3	0	3	0	16	2	0	1	230	389
0006	Ganapur	0	1	0	0	13	0	13	3	25	1	18	2	0	0	16	1	15	246	612	946
0007	Basti	0	0	0	0	0	0	0	0	0	0	1	1	0	0	6	0	3	34	80	128
0008	Bagariapur	2	0	0	0	4	0	1	0	0	0	5	0	0	0	4	0	0	0	268	409
0009	Chak English Mehadi	0	0	0	0	0	0	50	0	0	0	0	0	0	0	2	0	0	0	169	183
0010	Ranipur	0	0	0	0	0	0	1	0	0	0	1	0	0	0	9	0	0	5	78	120
0011	Barauli	0	0	0	0	0	0	0	0	0	0	0	0	0	0	2	0	1	20	293	500
0012	Chak Dast	0	0	0	0	0	0	0	0	0	0	0	0	0	0	0	0	0	11	16	28
0013	Jamalapur	0	0	0	0	31	3	0	0	0	0	2	0	0	0	13	3	12	63	343	454
0014	Jagdishpur	0	0	0	0	0	0	3	0	0	0	1	0	0	0	2	0	0	0	115	173
Summary for 'Nyay Panchayat' = 0001 (14 detail records)																					
Sum		5	3	0	0	64	7	94	12	30	1	58	5	13	0	170	30	35	551	3515	5283

1	2	3	4	5	6	7	8	9	10	11	12	13	14	15	16	17	18	19	20	21	22
0002	**Mokalpur**	**Nyay Panchayat / न्याय पचायत**																			
0015	Rukunpur	59 90	39	55	415	195	220	63	54	0	0	0	0	86	12	67	61	65	61	0	0
0016	Fattupur	261 84	216	241	1662	771	891	210	205	115	128	0	0	386	142	283	27	259	3	2	10
0017	Ugapur	134 77	106	106	753	364	389	79	86	48	53	0	0	184	39	148	8	132	0	6	6
0018	Tazuddinpur	264 67	268	285	2057	1062	995	516	169	458	443	0	0	492	142	452	85	327	48	23	28
0019	Pipara	178 07	100	114	880	449	431	103	76	108	107	0	0	235	75	159	133	113	88	15	41
0020	Mahamadpur	151 76	254	256	1707	849	858	215	175	145	138	0	0	375	84	378	123	350	106	2	16
0021	Wajirpur	128 33	8	8	57	27	30	6	7	4	5	0	0	11	1	13	2	11	1	2	1
0022	Mokalpur	252 94	324	378	2545	1274	1271	311	265	71	72	0	0	723	309	505	39	248	8	38	8
0023	Ratauli	39 66	30	30	188	80	108	18	22	4	5	0	0	43	12	38	9	17	3	1	0
0024	Auraila	523 28	511	527	3400	1652	1748	383	338	312	367	0	0	837	252	621	171	443	122	46	42
0025	Santoshpur	33 19	58	69	415	206	209	44	48	36	34	0	0	67	4	68	11	32	1	11	7
0026	Kumbhi	57 47	78	109	663	328	335	71	75	89	102	0	0	168	41	128	1	117	1	7	0
0027	Allavashpur	31 16	23	26	223	108	115	26	32	53	50	0	0	67	34	34	1	15	0	0	0
0028	Jamalpur	43 71	28	29	166	73	93	14	17	0	0	0	0	39	11	29	0	23	0	3	0
0029	Baharaicha	68 80	99	99	551	245	306	58	82	99	116	0	0	144	46	100	0	71	0	4	0
0030	Selhuapur	48 97	60	60	478	241	237	65	54	22	14	0	0	51	7	91	0	89	0	0	0
0031	Karan Patti	15 78	19	20	129	64	65	18	11	0	0	0	0	20	0	21	0	21	0	0	0
0032	Chhatauli	83.77	65	66	428	203	225	44	53	60	73	0	0	95	47	80	9	52	1	11	6
0033	Kutubpur	110 08	114	120	732	347	385	99	82	187	196	0	0	140	25	139	104	62	12	60	90
Summary for 'Nyay Panchayat' = 0002 (19 detail records)																					
Sum		2488 15	2400	2598	17449	8538	8911	2343	1851	1811	1903	0	0	4163	1283	3354	784	2447	455	231	255

1	2	23	24	25	26	27	28	29	30	31	32	33	34	35	36	37	38	39	40	41	42
0002	Mokalpur Nyay Panchayat / न्याय पंचायत																				
0015	Rukunpur	0	0	0	0	0	0	0	0	0	0	0	0	1	0	1	0	0	16	128	143
0016	Fattupur	0	0	0	0	0	0	0	13	0	0	0	0	7	0	15	1	0	223	488	641
0017	Ugapur	0	0	0	0	0	0	4	2	0	0	1	0	1	0	4	0	0	0	216	381
0018	Tazuddinpur	5	0	0	0	2	0	32	4	1	0	17	4	6	0	39	1	0	91	610	819
0019	Pipara	1	1	8	0	1	3	6	0	0	0	1	0	1	0	13	0	0	0	290	298
0020	Mahamadpur	0	0	0	0	4	0	7	1	0	0	2	0	0	0	13	0	0	44	471	691
0021	Wajirpur	0	0	0	0	0	0	0	0	0	0	0	0	0	0	0	0	0	0	14	28
0022	Mokalpur	0	0	0	0	0	1	60	5	6	0	71	6	7	0	75	11	5	3	764	1229
0023	Ratauli	0	0	0	0	4	4	5	2	0	0	2	0	0	0	9	0	0	0	42	99
0024	Auraila	1	0	8	0	1	0	19	1	1	0	24	0	14	4	64	2	0	77	1031	1500
0025	Santoshpur	0	0	0	0	0	0	13	3	1	0	6	0	1	0	4	0	33	98	105	100
0026	Kumbhi	0	0	0	0	0	0	0	0	0	0	0	0	0	0	4	0	0	0	200	334
0027	Allavashpur	0	0	0	0	6	1	0	0	0	0	0	0	0	0	13	0	0	0	74	114
0028	Jamalpur	0	0	0	0	0	0	0	0	0	0	0	0	0	0	3	0	0	0	44	93
0029	Baharaicha	0	0	0	0	6	0	0	0	0	0	0	0	0	0	19	0	0	0	145	306
0030	Selhuapur	0	0	0	0	0	0	0	0	0	0	0	0	0	0	2	0	0	0	150	237
0031	Karan Patti	0	0	0	0	0	0	0	0	0	0	0	0	0	0	0	0	0	0	43	65
0032	Chhatauli	1	0	0	0	1	0	0	0	0	0	0	0	1	0	14	2	2	4	121	212
0033	Kutubpur	0	0	0	0	0	0	2	0	0	0	1	0	3	0	11	2	2	16	206	265
Summary for 'Nyay Panchayat' = 0002 (19 detail records)																					
Sum		8	1	16	0	25	9	148	31	9	0	125	10	42	4	303	19	42	572	5142	7555

1	2	3	4	5	6	7	8	9	10	11	12	13	14	15	16	17	18	19	20	21	22
0003	**Pali**	**Nyay Panchayat / न्याय पचायत**																			
0034	Kailapar	133 55	96	100	783	394	389	92	87	7	18	0	0	239	71	137	12	111	12	0	0
0035	Chak Thua	43 71	38	41	292	147	145	41	33	119	116	0	0	85	29	62	3	50	0	9	2
0036	Unchani Kala	227 85	315	344	2289	1117	1172	231	251	132	143	0	0	630	269	471	23	296	18	9	2
0037	Unchani Khurd	138 39	79	79	567	289	278	66	62	45	54	0	0	162	40	132	1	104	1	1	0
0038	Rampur Naddi	350 97	695	755	5002	2511	2491	543	533	706	611	0	0	1255	461	1038	162	610	96	145	52
0039	Sikandarpur	120 60	159	161	1016	474	542	112	118	52	48	0	0	233	85	232	138	164	137	1	0
0040	Chaktala	50 18	93	101	727	382	345	64	51	0	0	0	0	149	11	151	4	108	2	3	2
0041	Bharthani	139 62	130	141	962	492	470	120	112	37	37	0	0	259	46	226	8	194	7	0	0
0042	Chak Tara	17.40	0	0	0	0	0	0	0	0	0	0	0	0	0	0	0	0	0	0	0
0043	Pali	331.45	441	492	3266	1601	1665	344	388	281	280	0	0	869	223	707	90	533	79	15	6
0044	Subaspur	258 60	262	299	2056	1010	1046	223	203	258	266	0	0	547	237	417	9	270	3	71	3
0045	Mandanpur Newada	15 38	6	7	33	16	17	3	4	0	0	0	0	8	0	8	0	4	0	0	0
0046	Delhupur	74.07	109	109	713	342	371	68	73	0	0	0	0	192	92	135	11	91	11	5	0
0047	Mirzapur	20 24	8	8	59	30	29	8	6	0	0	0	0	16	8	11	1	9	1	0	0
0048	Ismaila	40 47	17	19	107	62	45	16	14	11	5	0	0	24	1	24	6	12	3	0	0
0049	Ahirauli	89 44	228	230	1659	851	808	205	169	152	145	0	0	467	171	387	13	264	8	1	1
0050	Majhawat	42 09	3	3	13	5	8	0	0	0	0	0	0	0	0	4	6	0	0	0	0
0051	Soitha	72 85	120	121	870	440	430	97	84	114	132	0	0	211	57	214	44	125	29	14	13
Summary for 'Nyay Panchayat' = 0003 (18 detail records)																					
Sum		2166 86	2799	3010	20414	10163	10251	2233	2188	1914	1855	0	0	5346	1801	4356	531	2945	407	274	81

1	2	23	24	25	26	27	28	29	30	31	32	33	34	35	36	37	38	39	40	41	42
0003	**Pali**	**Nyay Panchayat / न्याय पंचायत**																			
0034	Kailapar	0	0	0	0	0	0	0	0	1	0	4	0	0	0	21	0	0	0	257	377
0035	Chak Thua	0	0	0	0	0	0	0	0	0	0	0	0	0	0	3	1	0	0	85	142
0036	Unchani Kala	3	0	0	0	6	2	22	0	8	0	24	0	12	0	91	1	8	109	638	1040
0037	Unchani Khurd	0	0	0	0	0	0	2	0	4	0	8	0	4	0	9	0	0	21	157	256
0038	Rampur Naddi	1	0	0	0	3	1	44	5	1	0	69	6	15	0	150	2	6	59	1467	2270
0039	Sikandarpur	3	0	0	0	13	0	29	1	0	0	2	0	3	0	17	0	0	54	242	350
0040	Chaktala	1	0	0	0	4	0	2	0	0	0	4	0	2	0	27	0	0	0	231	341
0041	Bharthani	5	1	0	0	0	0	1	0	0	0	9	0	6	0	11	0	0	0	266	462
0042	Chak Tara	0	0	0	0	0	0	0	0	0	0	0	0	0	0	0	0	0	0	0	0
0043	Pali	0	0	0	0	9	3	26	0	1	0	44	2	3	0	76	0	0	0	894	1575
0044	Subaspur	0	0	0	0	7	2	2	0	0	0	20	0	2	0	45	1	0	0	593	1037
0045	Mandanpur Newada	0	0	0	0	0	0	2	0	0	0	2	0	0	0	0	0	0	0	8	17
0046	Delhupur	0	0	0	0	4	0	0	0	1	0	2	0	0	0	32	0	0	0	207	360
0047	Mirzapur	0	0	0	0	0	0	0	0	0	0	0	0	0	0	2	0	0	14	19	14
0048	Ismaila	0	0	0	0	4	2	6	0	0	0	0	0	0	0	2	1	5	21	33	18
0049	Ahirauli	0	0	0	0	11	0	6	0	9	0	54	1	0	0	42	3	0	101	464	694
0050	Majhawat	0	0	0	0	0	0	0	0	0	0	0	0	0	0	4	6	0	0	1	2
0051	Soitha	0	0	0	0	0	0	1	0	34	0	6	0	1	0	33	2	0	0	226	386
Summary for 'Nyay Panchayat' = 0003 (18 detail records)																					
Sum		13	1	0	0	61	10	143	6	59	0	248	9	48	0	565	17	19	379	5788	9341

1	2	3	4	5	6	7	8	9	10	11	12	13	14	15	16	17	18	19	20	21	22
0004	**Kumbh**	**Nyay Panchayat / न्याय पचायत**																			
0052	Lonka	85 39	119	119	802	376	426	101	98	105	123	0	0	202	52	148	45	77	5	21	9
0053	Rampur	40 47	47	47	302	159	143	24	34	64	62	0	0	109	42	81	45	58	23	22	21
0054	Chak Dost Mokalpu	10 52	6	6	37	20	17	9	1	18	15	0	0	10	0	6	9	2	8	3	1
0055	Chaundhi	140 03	96	116	700	331	369	69	77	25	23	0	0	115	104	126	16	81	3	27	12
0056	Malikanpur	134 36	175	177	1043	516	527	124	98	160	152	0	0	237	144	212	113	118	47	22	49
0057	Khajurahava	79.32	38	38	265	133	132	21	25	20	14	0	0	81	48	46	5	27	0	9	4
0058	Varji	27.92	36	37	273	136	137	26	29	0	0	0	0	51	10	51	19	49	19	0	0
0059	Rani Patti	150 55	155	155	986	488	498	105	99	47	48	0	0	289	96	200	4	123	1	11	1
0060	Kumbh	239 58	310	318	2009	1014	995	272	229	358	339	0	0	497	132	470	241	197	176	39	31
0061	Hariharpur	9 31	0	0	0	0	0	0	0	0	0	0	0	0	0	0	0	0	0	0	0
0062	Rajamalpur	216 11	310	331	2230	1050	1180	313	270	100	101	0	0	362	103	421	185	233	152	17	4
0063	Shripalpur	22 66	63	63	513	262	251	60	60	104	92	0	0	150	36	109	3	68	0	15	2
0064	Badaunwa	106.30	157	173	1234	595	639	150	155	52	45	0	0	328	126	235	46	146	27	15	14
0065	Taspur	14 16	9	10	63	37	26	8	5	5	4	0	0	22	3	16	0	12	0	2	0
0066	Sahajipur	15 78	19	21	112	58	54	16	12	58	54	0	0	20	1	24	7	10	7	0	0
0067	Bansdev Patti	47 35	46	113	708	355	353	81	94	17	13	0	0	144	41	165	21	104	21	0	0
0068	Chak Barahila	3 24	0	0	0	0	0	0	0	0	0	0	0	0	0	0	0	0	0	0	0
0069	Barahila	38 45	4	4	24	11	13	0	4	8	11	0	0	3	0	7	3	1	1	1	2
0070	Chak Saidipur	4.45	6	6	33	21	12	3	2	21	12	0	0	9	0	6	0	2	0	0	0
Summary for 'Nyay Panchayat' = 0004 (19 detail records)																					
Sum		1385 95	1596	1734	11334	5562	5772	1382	1292	1162	1108	0	0	2629	938	2323	762	1308	490	204	150

1	2	23	24	25	26	27	28	29	30	31	32	33	34	35	36	37	38	39	40	41	42
0004	**Kumbh Nyay Panchayat / न्याय पंचायत**																				
0052	Lonka	1	0	0	0	5	31	2	0	4	0	3	0	0	0	35	0	0	0	228	381
0053	Rampur	0	0	0	0	0	0	0	0	0	0	0	0	0	0	1	1	0	0	78	98
0054	Chak Dost Mokalpur	0	0	0	0	0	0	0	0	0	0	0	0	0	0	1	0	0	0	14	8
0055	Chaundhi	0	0	0	0	0	0	5	0	0	0	0	0	0	0	13	1	0	0	205	353
0056	Malikanpur	0	0	0	0	17	15	13	0	0	0	17	2	2	0	23	0	0	2	304	412
0057	Khajurahava	0	0	0	0	0	1	0	0	0	0	1	0	3	0	6	0	0	0	87	127
0058	Varji	0	0	0	0	0	0	0	0	0	0	0	0	0	0	2	0	6	39	79	79
0059	Rani Patti	1	0	0	0	0	0	4	0	2	0	15	2	2	0	42	0	0	3	288	491
0060	Kumbh	5	0	0	0	1	0	158	23	0	0	23	8	2	0	45	3	5	34	539	720
0061	Hariharpur	0	0	0	0	0	0	0	0	0	0	0	0	0	0	0	0	0	0	0	0
0062	Rajamalpur	0	0	0	0	5	1	36	20	7	1	38	5	0	0	85	2	13	134	616	861
0063	Shripalpur	0	0	0	0	0	0	17	0	0	0	2	0	0	0	7	1	0	0	153	248
0064	Badaunwa	0	0	0	0	0	0	19	5	2	0	6	0	11	0	36	0	0	137	360	456
0065	Taspur	0	0	0	0	0	0	1	0	0	0	1	0	0	0	0	0	0	10	21	16
0066	Sahajipur	0	0	0	0	0	0	12	0	0	0	1	0	0	0	1	0	0	0	34	47
0067	Bansdev Patti	0	0	0	0	52	0	0	0	0	0	0	0	0	0	9	0	0	0	190	332
0068	Chak Barahila	0	0	0	0	0	0	0	0	0	0	0	0	0	0	0	0	0	0	0	0
0069	Barahila	0	0	0	0	3	0	0	0	0	0	1	0	0	0	1	0	0	0	4	10
0070	Chak Saidipur	0	0	0	0	0	0	3	0	0	0	0	0	0	0	1	0	0	0	15	12
Summary for 'Nyay Panchayat' = 0004 (19 detail records)																					
Sum		7	0	0	0	83	48	270	48	15	1	108	17	20	0	308	8	24	359	3215	4651

1	2	3	4	5	6	7	8	9	10	11	12	13	14	15	16	17	18	19	20	21	22
0005	**Bareri**	**Nyay Panchayat / न्याय पचायत**																			
0071	Hasanpur	258 60	89	100	712	328	384	82	81	59	66	0	0	161	53	122	98	104	91	2	7
0072	Jamua	269 13	284	300	2147	1065	1082	262	239	170	169	0	0	437	62	408	213	313	176	27	25
0073	Utarai	324 97	174	182	1322	604	718	181	164	201	246	0	0	238	54	220	64	156	9	34	55
0074	Baderi	462 57	347	351	2241	1167	1074	251	237	250	253	0	0	460	95	466	89	344	56	46	30
0075	Mahamoodpur	110 80	223	229	1516	721	795	153	146	159	181	0	0	400	204	291	31	208	2	35	29
0076	Saraiya	85 80	66	66	435	199	236	44	56	76	76	0	0	69	40	79	16	30	2	29	14
0077	Nadiyanva	210 44	160	172	1035	491	544	124	149	133	125	0	0	151	28	200	65	174	55	8	8
0078	Patti	67 18	34	38	263	120	143	26	27	2	4	0	0	47	0	64	4	44	2	7	0
0079	Bhubhuwar	93 49	40	49	400	191	209	39	41	31	35	0	0	66	9	82	5	60	5	20	0
0080	Chak English Nadi	41 28	9	9	36	23	13	5	1	0	0	0	0	10	0	15	0	14	0	0	0
0081	Saho Patti	128 69	203	255	1615	793	822	177	165	121	111	0	0	405	73	348	40	143	17	116	20
0082	Rampur	165 93	35	58	587	278	309	67	85	0	0	0	0	113	32	109	2	75	2	1	0
0083	Dabilaha	63 54	123	128	966	461	505	110	106	29	33	0	0	220	63	187	49	148	45	0	1
Summary for 'Nyay Panchayat' = 0005 (13 detail records)																					
Sum		2282 42	1787	1937	13275	6441	6834	1521	1497	1231	1299	0	0	2777	713	2591	676	1813	462	325	189

1	2	23	24	25	26	27	28	29	30	31	32	33	34	35	36	37	38	39	40	41	42
0005	**Bareri Nyay Panchayat / न्याय पंचायत**																				
0071	Hasanpur	1	0	0	0	0	0	0	0	0	0	5	0	0	0	10	0	0	0	206	286
0072	Jamua	7	0	0	0	11	6	1	0	0	0	30	0	9	1	10	5	0	6	657	863
0073	Utarai	0	0	0	0	9	0	4	0	1	0	4	0	2	0	10	0	0	0	384	654
0074	Baderi	0	0	0	0	0	0	18	0	0	0	18	0	4	0	36	3	0	0	701	985
0075	Mahamoodpur	0	0	0	0	4	0	2	0	0	0	2	0	5	0	35	0	0	0	430	764
0076	Saraiya	9	0	0	0	0	0	0	0	0	0	0	0	0	0	11	0	0	0	120	220
0077	Nadiyanva	0	0	0	0	2	2	1	0	1	0	6	0	3	0	5	0	8	25	283	454
0078	Patti	0	0	0	0	0	0	5	2	0	0	7	0	0	0	1	0	0	81	56	58
0079	Bhubhuwar	0	0	0	0	0	0	0	0	0	0	1	0	0	0	1	0	0	119	109	85
0080	Chak English Nadiyaon	0	0	0	0	0	0	0	0	0	0	0	0	0	0	1	0	0	0	8	13
0081	Saho Patti	0	0	0	0	23	2	5	0	1	0	21	0	0	0	39	1	3	272	442	510
0082	Rampur	0	0	0	0	0	0	11	0	11	0	3	0	1	0	7	0	0	0	169	307
0083	Dabilaha	1	0	0	0	0	0	20	0	0	0	10	0	1	0	7	3	0	4	274	452
Summary for 'Nyay Panchayat' = 0005 (13 detail records)																					
Sum		18	0	0	0	49	10	67	2	14	0	107	0	25	1	173	12	11	507	3839	5651

1	2	3	4	5	6	7	8	9	10	11	12	13	14	15	16	17	18	19	20	21	22
0006	**Belwan**	**Nyay Panchayat / न्याय पचायत**																			
0084	Bhawanipur	36 83	65	67	371	181	190	49	40	100	98	0	0	79	13	68	0	49	0	9	0
0085	Yakutpur	151 76	85	87	518	246	272	61	49	30	22	0	0	101	40	78	21	66	17	4	1
0086	Gauhar	185 35	184	204	1398	659	739	166	159	197	232	0	0	299	108	249	21	186	5	21	16
0087	Gaura	203 56	198	377	1939	977	962	260	231	204	165	0	0	334	55	392	21	222	6	87	0
0088	Gagaura	96 72	74	74	486	231	255	62	52	155	167	0	0	92	17	82	18	50	0	10	17
0089	Pitambarpur	31 97	11	11	60	33	27	7	8	24	22	0	0	11	0	20	4	5	0	7	1
0090	Meerpur	120 20	78	79	542	267	275	65	46	37	44	0	0	144	43	104	6	87	0	9	6
0091	Parasath	184 95	171	175	1082	510	572	140	102	222	239	0	0	229	110	229	12	186	3	9	9
0092	Dharmapur	89 03	20	20	184	90	94	31	29	0	0	0	0	28	0	25	0	23	0	0	0
0093	Belwa	282 89	295	299	1749	892	857	227	166	22	20	0	0	479	142	371	28	174	4	10	1
0094	Rakhawa	96 32	159	162	1039	505	534	105	104	15	8	0	0	221	10	237	16	167	0	23	16
0095	Shivapur	76 89	64	64	427	203	224	53	55	6	3	0	0	84	8	80	31	53	2	19	29
0096	Diha	90 65	32	44	313	150	163	34	24	32	36	0	0	79	26	67	18	46	6	5	12
0097	Kakarahi	142 05	75	105	733	353	380	85	89	14	27	0	0	177	58	141	0	129	0	4	0
0098	Baramdeva	125.05	125	137	944	436	508	93	133	183	197	0	0	204	20	138	7	80	7	43	0
Summary for 'Nyay Panchayat' = 0006 (15 detail records)																					
Sum		1914 22	1636	1905	11785	5733	6052	1438	1287	1241	1280	0	0	2561	650	2281	203	1523	50	260	108

1	2	23	24	25	26	27	28	29	30	31	32	33	34	35	36	37	38	39	40	41	42
0006	**Belwan Nyay Panchayat / न्याय पंचायत**																				
0084	Bhawanipur	0	0	0	0	0	0	4	0	0	0	2	0	0	0	4	0	0	0	113	190
0085	Yakutpur	0	0	0	0	0	0	2	3	0	0	0	0	0	0	6	0	0	0	168	251
0086	Gauhar	0	0	0	0	0	0	9	0	0	0	0	0	3	0	30	0	0	0	410	718
0087	Gaura	0	0	0	0	4	0	12	1	0	0	8	1	4	0	55	13	0	0	585	941
0088	Gagaura	3	1	0	0	5	0	4	0	0	0	1	0	3	0	6	0	0	0	149	237
0089	Pitambarpur	0	0	0	0	4	3	0	0	0	0	0	0	4	0	0	0	0	0	13	23
0090	Meerpur	0	0	0	0	0	0	0	0	3	0	3	0	0	0	2	0	0	0	163	269
0091	Parasath	0	0	0	0	0	0	16	0	0	0	3	0	0	0	15	0	1	18	280	542
0092	Dharmapur	0	0	0	0	0	0	1	0	0	0	1	0	0	0	0	0	0	0	65	94
0093	Belwa	0	0	0	0	0	0	51	4	4	0	90	19	0	0	42	0	0	1	521	828
0094	Rakhawa	0	0	0	0	2	0	18	0	0	0	0	0	0	0	27	0	0	0	268	518
0095	Shivapur	0	0	0	0	0	0	4	0	0	0	1	0	1	0	2	0	0	0	123	193
0096	Diha	0	0	0	0	0	0	5	0	0	0	4	0	1	0	6	0	0	0	83	145
0097	Kakarahi	0	0	0	0	0	0	0	0	0	0	0	0	2	0	6	0	0	0	212	380
0098	Baramdeva	0	0	0	0	0	0	4	0	0	0	0	0	0	0	11	0	38	23	260	478
Summary for 'Nyay Panchayat' = 0006 (15 detail records)																					
Sum		3	1	0	0	15	3	130	8	7	0	113	20	18	0	212	13	39	42	3413	5807

1	2	3	4	5	6	7	8	9	10	11	12	13	14	15	16	17	18	19	20	21	22
0007	**Mai Dih**	**Nyay Panchayat / न्याय पंचायत**																			
0099	Jagarnathpur	223 39	128	165	1156	582	574	151	139	132	129	0	0	273	31	239	16	159	6	38	5
0100	Kotawali	55 85	40	57	582	286	296	60	74	79	89	0	0	122	1	20	0	9	0	1	0
0101	Araji Dobhi	7 28	0	0	0	0	0	0	0	0	0	0	0	0	0	0	0	0	0	0	0
0102	Mai Deeh	425 34	182	225	1442	702	740	147	163	119	110	0	0	433	241	255	38	172	8	27	28
0103	Chak Sadho	89 90	3	3	31	15	16	5	0	1	11	0	0	6	0	8	2	2	2	0	0
0104	Gobardhanpur	20 64	8	11	85	47	38	8	5	2	2	0	0	28	6	21	0	18	0	0	0
0105	Siddhanath	17 81	36	44	286	145	141	21	22	32	34	0	0	89	36	68	0	40	0	0	0
0106	Sarai Kalidas	73 25	116	132	820	394	426	99	79	125	127	0	0	186	60	160	12	55	5	65	7
0107	Khijirpur	23 47	22	22	134	74	60	18	11	13	10	0	0	26	8	33	18	16	11	0	0
0108	Sarai Khurd	7 28	3	3	4	4	0	0	0	0	0	0	0	3	0	4	0	0	0	0	0
0109	Jogapur	137 60	125	127	797	395	402	82	73	35	35	0	0	219	136	176	25	119	9	2	0
0110	Gadaiya	19 43	30	42	275	146	129	31	31	102	93	0	0	56	6	66	4	45	3	3	0
0111	Gopalpur	6 48	14	21	139	73	66	18	8	0	0	0	0	46	31	29	0	20	0	0	0
0112	Vijayan Patti	16 59	0	0	0	0	0	0	0	0	0	0	0	0	0	0	0	0	0	0	0
0113	Chaharpur	28 33	83	84	408	203	205	38	43	203	205	0	0	90	14	105	19	73	0	16	19
0114	Lakhanpur	10 93	8	17	110	52	58	11	13	52	58	0	0	24	3	28	34	7	2	12	32
0115	Ibrahimpur	29 54	44	44	437	218	219	51	46	0	0	0	0	100	22	90	128	86	121	0	6
0116	Jagdishpur	1 21	0	0	0	0	0	0	0	0	0	0	0	0	0	0	0	0	0	0	0
0117	Ahamadpur	32.38	66	76	523	257	266	65	56	124	115	0	0	109	38	103	20	78	12	6	6
0118	Habeebpur	1.62	0	0	0	0	0	0	0	0	0	0	0	0	0	0	0	0	0	0	0
0119	Jamin Jangi	2.83	2	2	30	11	19	2	7	11	19	0	0	9	0	6	0	3	0	3	0

1	2	23	24	25	26	27	28	29	30	31	32	33	34	35	36	37	38	39	40	41	42
0007	Mai Dih	Nyay Panchayat / न्याय पचायत																			
0099	Jagarnathpur	0	0	0	0	3	4	10	1	0	0	9	0	2	0	18	0	0	34	343	524
0100	Kotawali	0	0	0	0	0	0	0	0	0	0	0	0	0	0	10	0	0	0	266	296
0101	Araji Dobhi	0	0	0	0	0	0	0	0	0	0	0	0	0	0	0	0	0	0	0	0
0102	Mai Deeh	0	0	0	0	0	0	11	0	0	0	16	0	4	0	25	2	0	0	447	702
0103	Chak Sadho	0	0	0	0	4	0	0	0	0	0	1	0	0	0	1	0	0	0	7	14
0104	Gobardhanpur	0	0	0	0	0	0	0	0	0	0	1	0	2	0	0	0	0	0	26	38
0105	Siddhanath	0	0	0	0	0	0	4	0	0	0	16	0	1	0	7	0	0	0	77	141
0106	Sarai Kalidas	14	0	0	0	1	0	0	0	1	0	8	0	3	0	13	0	0	0	234	414
0107	Khijirpur	0	0	0	0	0	0	2	0	8	7	1	0	1	0	5	0	0	0	41	42
0108	Sarai Khurd	0	0	0	0	0	0	0	0	0	0	0	0	0	0	4	0	0	0	0	0
0109	Jogapur	0	0	0	0	2	1	7	12	0	0	0	0	0	0	46	3	0	0	219	377
0110	Gadaiya	0	0	0	0	9	1	2	0	0	0	1	0	1	0	5	0	0	0	80	125
0111	Gopalpur	0	0	0	0	0	0	0	0	0	0	2	0	0	0	7	0	0	0	44	66
0112	Vijayan Patti	0	0	0	0	0	0	0	0	0	0	0	0	0	0	0	0	0	0	0	0
0113	Chaharpur	10	0	0	0	0	0	0	0	0	0	0	0	0	0	6	0	0	0	98	186
0114	Lakhanpur	0	0	0	0	3	0	0	0	0	0	0	0	6	0	0	0	0	0	24	24
0115	Ibrahimpur	0	0	0	0	0	0	0	0	0	0	3	0	0	0	1	1	0	0	128	91
0116	Jagdishpur	0	0	0	0	0	0	0	0	0	0	0	0	0	0	0	0	0	0	0	0
0117	Ahamadpur	0	0	0	0	5	1	1	1	0	0	11	0	0	0	2	0	0	103	154	143
0118	Habeebpur	0	0	0	0	0	0	0	0	0	0	0	0	0	0	0	0	0	0	0	0
0119	Jamin Jangi	0	0	0	0	0	0	0	0	0	0	0	0	0	0	0	0	0	0	5	19

1	2	3	4	5	6	7	8	9	10	11	12	13	14	15	16	17	18	19	20	21	22
0120	Dilawpur	236 75	2	2	11	5	6	0	2	5	6	0	0	4	0	2	0	1	0	1	0
Summary for 'Nyay Panchayat' = 0007 (22 detail records)																					
Sum		1467 90	912	1077	7270	3609	3661	807	772	1035	1043	0	0	1823	633	1413	316	903	179	174	103

1	2	23	24	25	26	27	28	29	30	31	32	33	34	35	36	37	38	39	40	41	42
0120	Dilawpur	0	0	0	0	0	0	0	0	0	0	0	0	0	0	0	0	0	0	3	6
Summary for 'Nyay Panchayat' = 0007 (22 detail records)																					
Sum		24	0	0	0	27	7	37	14	9	7	69	0	20	0	150	6	0	137	2196	3208

1	2	3	4	5	6	7	8	9	10	11	12	13	14	15	16	17	18	19	20	21	22
0008	**ImamShahpur**	**Nyay Panchayat / न्याय पचायत**																			
0121	Kateshar	112 10	159	198	1100	502	598	124	131	88	84	0	0	224	42	197	113	141	63	21	35
0122	Devapar	35 61	45	52	387	199	188	47	30	0	0	0	0	104	34	70	12	65	9	0	2
0123	Vanpurwa	26 71	24	30	200	97	103	12	27	0	0	0	0	60	12	42	2	40	2	0	0
0124	Chak Hethar	35 21	0	0	0	0	0	0	0	0	0	0	0	0	0	0	0	0	0	0	0
0125	Bhataulı	11 33	24	24	144	65	79	20	19	0	0	0	0	12	7	22	10	22	10	0	0
0126	Jirav	29 95	20	20	154	75	79	17	17	0	0	0	0	38	7	27	21	25	21	0	0
0127	Imamshahpur	102 79	126	174	1032	492	540	119	97	58	75	0	0	246	99	196	20	124	17	2	0
0128	Chak Bhamrautı	14 97	38	44	242	112	130	31	29	112	130	0	0	48	13	48	1	15	0	28	1
0129	Chak Sınghaura	17 00	9	17	169	87	82	15	12	19	19	0	0	63	45	40	0	26	0	0	0
0130	Phulwarıya	44 92	22	27	161	85	76	17	19	31	25	0	0	40	16	34	0	22	0	1	0
0131	Kalyanpur	56 66	70	99	706	341	365	89	76	0	0	0	0	178	69	137	1	89	0	5	0
0132	Sungulpur	50 59	92	114	864	414	450	92	89	38	35	0	0	262	103	151	18	73	11	2	5
0133	Pura Savadpur	26 71	31	33	221	107	114	15	22	0	0	0	0	55	12	46	1	28	1	0	0
0134	Ramapur	13 36	0	0	0	0	0	0	0	0	0	0	0	0	0	0	0	0	0	0	0
0135	Bırbalpur	21.85	57	81	583	288	295	65	68	93	117	0	0	144	33	111	34	68	26	1	1
0136	Kaloopur	38 45	53	75	598	289	309	88	78	0	0	0	0	128	17	132	17	63	4	0	0
0137	Pura Lakshmı Narai	40 07	32	47	316	151	165	36	40	47	53	0	0	99	40	52	0	31	0	0	0
0138	Paraupur	55 85	111	137	896	419	477	114	114	37	41	0	0	177	28	196	21	150	20	0	0
0139	Bhulaipur	57 87	77	89	640	310	330	72	77	0	0	0	0	117	20	147	9	47	5	3	0
0140	Bhawanıpur	99 56	51	69	493	234	259	58	52	23	4	0	0	124	27	99	23	70	9	15	11
Summary for 'Nyay Panchayat' = 0008 (20 detail records)																					
Sum		891 56	1041	1330	8906	4267	4639	1031	997	546	583	0	0	2119	624	1747	303	1099	198	78	55

1	2	23	24	25	26	27	28	29	30	31	32	33	34	35	36	37	38	39	40	41	42
0008	ImamShahpur Nyay Panchayat / न्याय पंचायत																				
0121	Kateshar	1	1	0	0	0	0	5	0	0	0	13	14	1	0	15	0	5	29	300	456
0122	Devapar	0	0	0	0	0	0	0	0	0	0	1	0	0	0	4	1	0	0	129	176
0123	Vanpurwa	0	0	0	0	0	0	0	0	0	0	1	0	0	0	1	0	0	0	55	101
0124	Chak Hethar	0	0	0	0	0	0	0	0	0	0	0	0	0	0	0	0	0	0	0	0
0125	Bhatauli	0	0	0	0	0	0	0	0	0	0	0	0	0	0	0	0	0	0	43	69
0126	Jirav	0	0	0	0	0	0	0	0	0	0	0	0	0	0	2	0	0	0	48	58
0127	Imamshahpur	1	0	0	0	0	0	29	3	3	0	14	0	1	0	22	0	0	3	296	517
0128	Chak Bhamrauti	0	0	0	0	0	0	1	0	0	0	1	0	2	0	1	0	0	0	64	129
0129	Chak Singhaura	0	0	0	0	0	0	4	0	1	0	0	0	0	0	9	0	0	0	47	82
0130	Phulwariya	0	0	0	0	0	0	5	0	0	0	1	0	0	0	5	0	0	0	51	76
0131	Kalyanpur	0	0	0	0	0	0	25	0	1	0	5	0	1	0	11	1	0	63	204	301
0132	Sungulpur	0	0	0	0	0	0	13	0	3	0	22	0	2	0	36	2	0	64	263	368
0133	Pura Savadpur	0	0	0	0	0	0	0	0	0	0	13	0	0	0	5	0	0	0	61	113
0134	Ramapur	0	0	0	0	0	0	0	0	0	0	0	0	0	0	0	0	0	0	0	0
0135	Birbalpur	0	0	0	0	0	6	25	0	0	0	8	0	0	0	9	1	0	1	177	260
0136	Kaloopur	0	0	0	0	32	2	0	0	0	0	9	1	0	0	28	10	1	104	156	188
0137	Pura Lakshmi Narain	0	0	0	0	0	0	18	0	0	0	0	0	0	0	3	0	0	0	99	165
0138	Paraupur	0	0	0	0	13	0	11	0	0	0	10	0	3	0	9	1	0	131	223	325
0139	Bhulaipur	0	0	0	0	0	0	72	4	10	0	10	0	0	0	5	0	2	27	161	294
0140	Bhawanipur	0	0	0	0	0	3	1	0	0	0	4	0	0	0	9	0	0	0	135	236
Summary for 'Nyay Panchayat' = 0008 (20 detail records)																					
Sum		2	1	0	0	45	11	209	7	18	0	112	15	10	0	174	16	8	422	2512	3914

1	2	3	4	5	6	7	8	9	10	11	12	13	14	15	16	17	18	19	20	21	22
0009	**Shudanipur**	**Nyay Panchayat / न्याय पंचायत**																			
0141	Kerwari	180 50	144	253	1527	798	729	174	154	243	222	0	0	367	51	369	61	300	47	3	0
0142	Shudanipur	151 76	334	369	2472	1241	1231	309	279	195	196	0	0	669	228	519	119	131	60	22	26
0143	Manjhanpur	34 40	83	87	520	269	251	61	42	0	0	0	0	159	24	106	26	81	26	0	0
0144	Sadarpur	41 28	60	72	503	237	266	74	59	0	0	0	0	85	46	88	34	67	34	0	0
0145	Dhamahapur	19 43	44	45	338	171	167	41	36	0	0	0	0	105	11	65	15	31	15	0	0
0146	Larpur	33 99	57	59	365	171	194	33	38	26	30	0	0	110	41	76	8	43	4	0	0
0147	Churema	22 66	16	23	219	119	100	26	19	35	31	0	0	86	19	35	6	14	6	2	0
0148	Sahapara	25 50	31	41	308	123	185	29	42	0	0	0	0	60	35	37	3	35	3	0	0
0149	Manipur	87 01	136	185	1034	488	546	96	135	197	227	0	0	215	95	211	42	174	40	5	1
0150	Mukundpur	176 45	237	255	1669	834	835	216	173	145	134	0	0	382	63	352	108	286	104	7	4
0151	Raghunathpur	22 66	19	24	191	94	97	34	20	33	25	0	0	44	32	35	15	28	15	0	0
0152	Jiyanpur	117 36	88	88	613	307	306	71	72	33	34	0	0	137	27	113	4	108	4	0	0
0153	Kolhana	44 52	15	20	151	72	79	24	13	22	31	0	0	40	32	25	6	18	3	0	0
0154	Firojpur	8 90	11	26	197	90	107	17	31	0	0	0	0	51	8	40	0	29	0	0	0
0155	Jiyaramau	123.84	77	91	608	273	335	59	64	95	121	0	0	168	60	120	26	86	24	0	0
0156	Uday Raj Patti	29 95	4	5	39	22	17	3	0	0	0	0	0	12	5	9	0	9	0	0	0
0157	Hinauti	58 68	86	117	822	405	417	103	101	82	101	0	0	188	30	181	41	104	14	23	26
0158	Bakiya	67 18	80	105	668	320	348	80	74	94	94	0	0	133	29	137	5	89	1	1	3
0159	Hasanpur	43 71	21	36	283	139	144	30	29	0	0	0	0	62	5	48	1	36	1	1	0
0160	Gopalpur	40 47	82	82	636	317	319	71	63	96	95	0	0	169	71	125	0	50	0	15	0
Summary for 'Nyay Panchayat' = 0009 (20 detail records)																					
Sum		1330 25	1625	1983	13163	6490	6673	1551	1444	1296	1341	0	0	3242	912	2691	520	1719	401	79	60

1	2	23	24	25	26	27	28	29	30	31	32	33	34	35	36	37	38	39	40	41	42
0009	**Shudanipur**	**Nyay Panchayat / न्याय पचायत**																			
0141	Kerwari	1	0	0	0	0	0	38	14	0	0	6	0	11	0	10	0	14	126	415	542
0142	Shudanipur	3	0	9	0	28	15	121	9	15	0	146	9	9	0	35	0	0	57	722	1055
0143	Manjhanpur	0	0	0	0	0	0	14	0	2	0	7	0	1	0	1	0	0	4	163	221
0144	Sadarpur	0	0	0	0	0	0	0	0	0	0	0	0	0	0	21	0	0	0	149	232
0145	Dhamahapur	0	0	0	0	0	0	15	0	0	0	5	0	5	0	9	0	0	26	106	126
0146	Larpur	0	0	0	0	0	0	17	2	1	0	2	0	1	0	12	2	0	10	95	176
0147	Churema	0	0	0	0	0	0	5	0	0	0	3	0	4	0	7	0	0	0	84	94
0148	Sahapara	0	0	0	0	0	0	1	0	0	0	0	0	0	0	1	0	0	0	86	182
0149	Manipur	1	0	0	0	0	0	5	1	1	0	6	0	5	0	14	0	0	0	277	504
0150	Mukundpur	0	0	0	0	3	0	24	0	0	0	9	0	1	0	22	0	0	0	482	727
0151	Raghunathpur	1	0	0	0	0	0	1	0	1	0	2	0	0	0	2	0	0	0	59	82
0152	Jiyanpur	0	0	0	0	0	0	1	0	0	0	2	0	0	0	2	0	0	0	194	302
0153	Kolhana	0	0	0	0	1	3	0	0	0	0	0	0	0	0	6	0	0	0	47	73
0154	Firojpur	0	0	0	0	0	0	6	0	0	0	1	0	0	0	4	0	0	0	50	107
0155	Jiyaramau	0	0	0	0	0	0	15	2	14	0	0	0	4	0	1	0	0	2	153	307
0156	Uday Raj Patti	0	0	0	0	0	0	0	0	0	0	0	0	0	0	0	0	0	0	13	17
0157	Hinauti	0	0	0	0	0	0	42	0	0	0	3	0	2	0	7	1	1	108	223	268
0158	Bakiya	16	1	0	0	6	0	22	0	1	0	1	0	1	0	0	0	0	78	183	265
0159	Hasanpur	0	0	0	0	0	0	4	0	1	0	0	0	1	0	5	0	0	0	91	143
0160	Gopalpur	0	0	0	0	4	0	45	0	2	0	6	0	0	0	3	0	0	35	192	284
Summary for 'Nyay Panchayat' = 0009 (20 detail records)																					
Sum		22	1	9	0	42	18	376	28	38	0	199	9	45	0	162	3	15	446	3784	5707

1	2	3	4	5	6	7	8	9	10	11	12	13	14	15	16	17	18	19	20	21	22
0010	**Kishunpur**	**Nyay Panchayat / न्याय पचायत**																			
0161	Meja	107 65	158	158	1127	557	570	147	151	109	101	0	0	199	40	246	30	232	28	4	0
0162	Kishunpur	83 77	80	87	816	425	391	144	105	221	188	0	0	172	39	181	8	114	2	7	3
0163	Salarpur	44 92	110	113	871	412	459	92	94	9	10	0	0	207	63	162	17	112	12	0	2
0164	Rampur Nisfi	22 26	30	41	249	117	132	29	32	9	13	0	0	69	25	54	3	35	2	2	0
0165	Nagawa	40 47	10	14	115	59	56	12	9	0	0	0	0	36	14	30	0	27	0	0	0
0166	Rajapur No 1	62 32	121	129	927	446	481	124	117	118	102	0	0	224	90	197	150	160	137	7	13
0167	Rampur Khas	27 52	44	60	297	166	131	43	28	102	84	0	0	84	20	82	1	69	1	1	0
0168	Mohammadpur	35 61	12	12	124	69	55	17	16	69	55	0	0	46	15	29	0	25	0	0	0
0169	Dinarpur	10 12	14	16	135	65	70	19	13	0	0	0	0	34	20	36	17	18	11	0	0
0170	Dadara	87 82	109	131	890	473	417	85	96	155	138	0	0	245	35	222	20	178	18	8	2
0171	Rajapur No 2	63 94	91	120	796	402	394	110	85	100	123	0	0	202	31	171	4	61	0	38	2
0172	Saidpur	36 02	47	66	402	208	194	56	38	0	0	0	0	71	8	88	18	85	18	0	0
0173	Kajipur	155 00	126	135	1170	600	570	170	145	160	126	0	0	246	33	259	51	219	50	3	0
0174	Allipur	35 21	74	98	691	374	317	101	56	200	170	0	0	159	23	167	3	61	2	12	0
Summary for 'Nyay Panchayat' = 0010 (14 detail records)																					
Sum		812 63	1026	1180	8610	4373	4237	1149	985	1252	1110	0	0	1994	456	1924	322	1396	281	82	22
Summary for 'Tahsil' = 0050 (174 detail records)																					
Sum		16695 10	16496	18556	124588	61161	63427	14867	13658	12751	12932	0	0	29546	8913	25115	4980	16924	3364	1937	1087
Summary for 'CD Block' = 0110 (201 detail records)																					
Sum		21840 84	20323	23028	155199	76195	79004	18402	17219	16477	16942	0	0	36544	11209	31373	6923	21525	4787	2331	1469

1	2	23	24	25	26	27	28	29	30	31	32	33	34	35	36	37	38	39	40	41	42
0010	Kishunpur Nyay Panchayat / न्याय पचायत																				
0161	Meja	0	0	0	0	0	2	2	0	0	0	2	0	0	0	6	0	0	154	311	386
0162	Kishunpur	0	0	0	0	0	0	36	2	2	0	7	1	1	0	14	0	0	0	244	383
0163	Salarpur	0	0	0	0	11	0	18	3	0	0	6	0	0	0	15	0	0	37	250	405
0164	Rampur Nisfi	0	0	0	0	0	0	7	0	0	0	0	0	1	0	9	1	2	23	61	106
0165	Nagawa	0	0	0	0	0	0	1	0	0	0	0	0	1	0	1	0	0	0	29	56
0166	Rajapur No 1	2	0	0	0	0	0	18	0	2	0	2	0	2	0	4	0	1	116	248	215
0167	Rampur Khas	0	0	0	0	0	0	9	0	0	0	2	0	0	0	1	0	0	0	84	130
0168	Mohammadpur	0	0	0	0	0	0	0	0	4	0	0	0	0	0	0	0	1	0	39	55
0169	Dinarpur	0	0	0	0	18	5	0	0	0	0	0	0	0	0	0	1	0	0	29	53
0170	Dadara	1	0	0	0	0	0	10	0	7	0	9	0	1	0	8	0	0	0	251	397
0171	Rajapur No 2	0	0	0	0	2	0	40	1	0	0	10	1	0	0	20	0	0	53	231	337
0172	Saidpur	0	0	0	0	0	0	0	0	0	0	0	0	0	0	3	0	0	0	120	176
0173	Kajipur	2	0	0	0	0	0	1	0	6	0	12	0	3	0	13	1	0	0	341	519
0174	Allipur	1	0	1	0	0	0	74	1	0	0	9	0	0	0	9	0	0	0	207	314
Summary for 'Nyay Panchayat' = 0010 (14 detail records)																					
Sum		6	0	1	0	31	7	216	7	21	0	59	2	9	0	103	3	4	383	2445	3532
Summary for 'Tahsil' = 0050 (174 detail records)																					
Sum		108	8	26	0	442	130	1690	163	220	9	1198	87	250	5	2320	127	197	3798	35849	54649
Summary for 'CD Block' = 0110 (201 detail records)																					
Sum		154	18	29	0	584	157	1924	204	241	9	1525	113	277	5	2783	161	202	4420	44620	67661

VIKAS KHAND BARSATHI

(PARTS OF TAHSILS MACHHLISHAHR & MARIAHU)

DISTRICT JAUNPUR

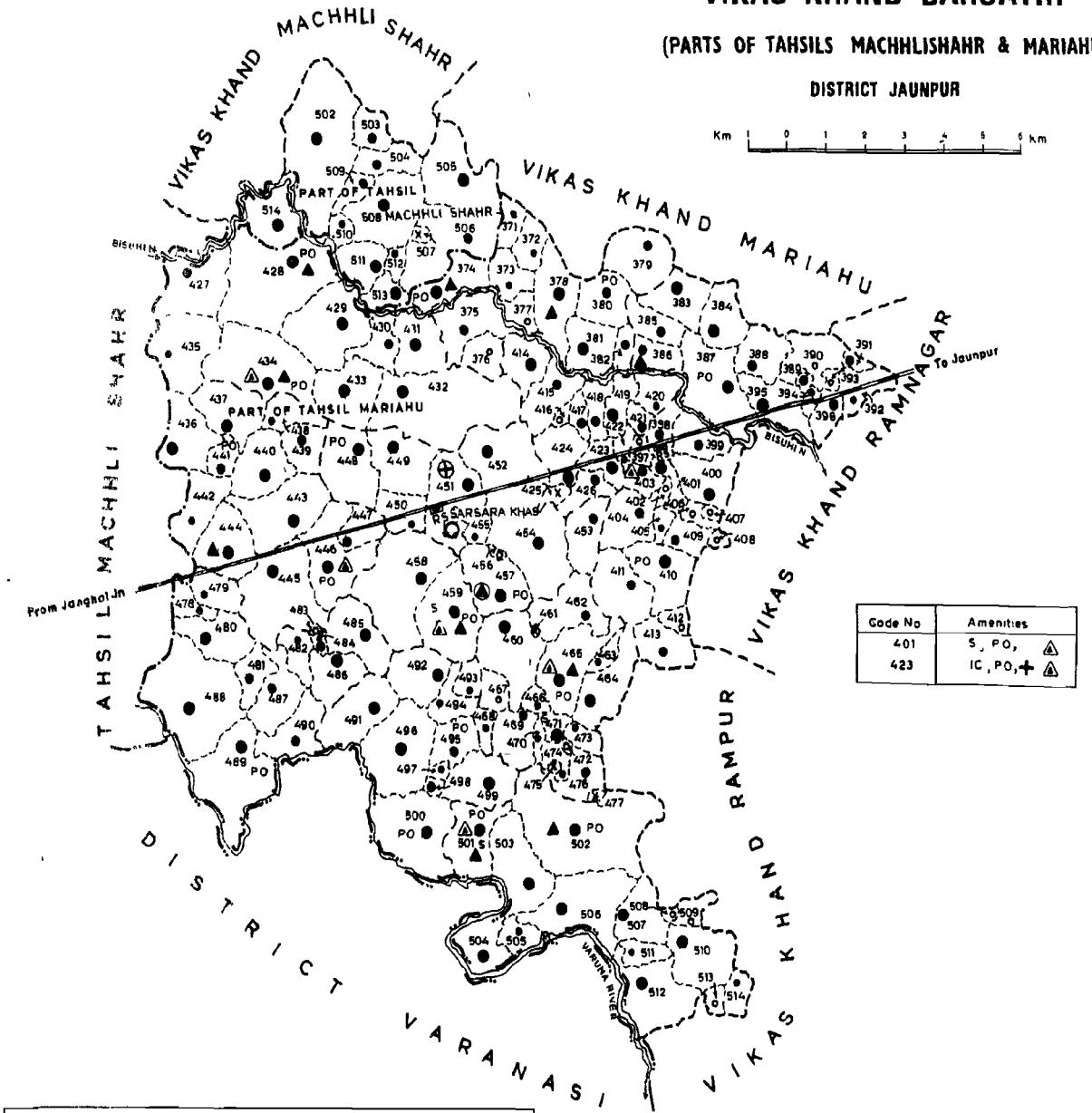

Code No	Amenities
401	S , PO,
423	IC , PO, +

BOUNDARY , DISTRICT, TAHSIL

" VIKAS KHAND, NAYAYA PANCHAYAT

" VILLAGE WITH LOCATION CODE NUMBER 481

HEADQUARTERS ' VIKAS KHAND

VILLAGES WITH POPULATION SIZE BELOW 200, 200–499, 500–999, 1000–4999,

UNINHABITED VILLAGES WITH LOCATION CODE X445

RAILWAY LINE WITH STATION , BROAD GAUGE

RIVER AND STREAM

POST OFFICE/TELEGRAPH OFFICE PO / TO

HIGH SCHOOL, INTER COLLEGE S , IC

HOSPITAL, PRIMARY HEALTH CENTRE, DISPENSARY

MATERNITY AND CHILD WELFARE CENTRE

IMPORTANT VILLAGE MARKET / HAT

BASED UPON SURVEY OF INDIA MAP WITH THE PERMISSION OF THE SURVEYOR GENERAL OF INDIA

© GOVERNMENT OF INDIA COPYRIGHT, 1996

1	2	3	4	5	6	7	8	9	10	11	12	13	14	15	16	17	18	19	20	21	22
0120	**Barsathi**	**CD Block / सा. वि. खण्ड**																			
																तहसील / Tahsil		**Machali Shahar**			**0030**
0036	**Gohka**	**Nyay Panchayat / न्याय पचायत**																			
0502	Pauha	505 47	189	208	1481	672	809	166	176	146	157	0	0	281	108	291	151	222	68	38	81
0503	Khajuri	84 58	101	108	710	371	339	84	77	34	19	0	0	203	59	140	2	65	0	5	1
0504	Rampur Gohka	105 22	84	90	567	276	291	65	57	75	80	0	0	110	48	114	152	56	89	31	46
0505	Sarawan	488 07	321	381	2784	1301	1483	293	325	397	454	0	0	627	166	466	75	374	10	40	60
0506	Belauna Khurd	110 48	80	80	557	251	306	69	86	114	127	0	0	97	21	105	124	7	1	84	123
0507	Khud Khari	14 16	0	0	0	0	0	0	0	0	0	0	0	0	0	0	0	0	0	0	0
0508	Gohka	259 01	240	247	1826	964	862	243	177	161	161	0	0	502	264	380	235	350	213	12	22
0509	Hariya	50 59	90	99	605	278	327	82	78	70	90	0	0	143	53	93	117	81	112	4	5
0510	Gopalpur	37 23	24	24	213	94	119	16	24	0	0	0	0	63	37	41	2	21	2	0	0
0511	Diawan	129 50	135	139	1037	483	554	144	109	41	45	0	0	277	110	179	6	152	0	1	0
0512	Chak Duban	27 92	54	63	381	186	195	43	52	48	43	0	0	91	28	77	47	44	20	5	21
0513	Chak Dost Diawan	67.99	108	122	1218	602	616	177	164	111	103	0	0	263	23	233	29	127	23	13	0
Summary for 'Nyay Panchayat' = 0036 (12 detail records)																					
Sum		1880 22	1426	1561	11379	5478	5901	1382	1325	1197	1279	0	0	2657	917	2119	940	1499	538	233	359
0037	**Dataon**	**Nyay Panchayat / न्याय पंचायत**																			
0514	Bankat	465 81	141	165	1306	649	657	136	120	199	219	0	0	341	63	298	71	169	17	34	46
Summary for 'Nyay Panchayat' = 0037 (1 detail record)																					
Sum		465 81	141	165	1306	649	657	136	120	199	219	0	0	341	63	298	71	169	17	34	46
Summary for 'Tahsil' = 0030 (13 detail records)																					
Sum		2346 03	1567	1726	12685	6127	6558	1518	1445	1396	1498	0	0	2998	980	2417	1011	1668	555	267	405

1	2	23	24	25	26	27	28	29	30	31	32	33	34	35	36	37	38	39	40	41	42
0120	**Barsathi**	**CD Block / सा. वि. खण्ड**																			
													तहसील / Tahsil				**Machali Shahar**			**0030**
0036	**Gohka**	**Nyay Panchayat / न्याय पंचायत**																			
0502	Pauha	1	0	0	0	0	0	15	0	0	0	0	1	1	0	14	1	36	234	345	424
0503	Khajuri	0	0	0	0	2	0	41	1	0	0	2	0	2	0	23	0	0	0	231	337
0504	Rampur Gohka	14	3	0	0	4	9	6	3	0	0	3	2	0	0	0	0	0	0	162	139
0505	Sarawan	0	0	0	0	9	1	9	4	0	0	2	0	7	0	25	0	0	159	835	1249
0506	Belauna Khurd	0	0	0	0	0	0	8	0	0	0	1	0	0	0	5	0	0	0	146	182
0507	Khud Khari	0	0	0	0	0	0	0	0	0	0	0	0	0	0	0	0	0	0	0	0
0508	Gohka	0	0	0	0	0	0	1	0	0	0	8	0	0	0	9	0	0	137	584	490
0509	Hariya	1	0	0	0	0	0	3	0	0	0	1	0	0	0	3	0	0	0	185	210
0510	Gopalpur	0	0	0	0	0	0	4	0	0	0	4	0	0	0	12	0	0	0	53	117
0511	Diawan	0	0	0	0	0	0	8	6	0	0	8	0	1	0	9	0	1	33	303	515
0512	Chak Duban	0	0	0	0	10	4	9	0	1	0	4	1	1	1	3	0	0	0	109	148
0513	Chak Dost Diawan	0	0	0	0	0	0	66	4	0	0	7	1	0	0	20	1	0	206	369	381
Summary for 'Nyay Panchayat' = 0036 (12 detail records)																					
Sum		16	3	0	0	25	14	170	18	1	0	40	5	12	1	123	2	37	769	3322	4192
0037	**Dataon**	**Nyay Panchayat / न्याय पंचायत**																			
0514	Bankat	0	0	0	0	7	1	42	5	0	0	23	0	0	0	23	2	0	0	351	586
Summary for 'Nyay Panchayat' = 0037 (1 detail record)																					
Sum		0	0	0	0	7	1	42	5	0	0	23	0	0	0	23	2	0	0	351	586
Summary for 'Tahsil' = 0030 (13 detail records)																					
Sum		16	3	0	0	32	15	212	23	1	0	63	5	12	1	146	4	37	769	3673	4778

1	2	3	4	5	6	7	8	9	10	11	12	13	14	15	16	17	18	19	20	21	22
														तहसील / Tahsil				Mariyahun			0050
0023	Hardwari	Nyay Panchayat / न्याय पंचायत																			
0371	Bhatkaiya	58 68	25	35	233	100	133	28	28	3	7	0	0	45	13	42	18	40	18	2	0
0372	Koraha	80 94	47	66	427	210	217	49	48	23	21	0	0	105	41	74	0	60	0	7	0
0373	Shekanpur	100 77	46	71	405	192	213	55	62	92	102	0	0	104	8	66	17	49	0	15	17
0374	Belauna Kala	320 12	142	204	1387	672	715	184	153	128	131	0	0	394	113	259	15	208	1	15	13
0375	Baburi Gaon	21 45	96	96	740	337	403	84	90	86	104	0	0	207	121	112	1	78	0	24	1
0376	Ramchandarpur	81 34	14	19	152	70	82	22	15	0	0	0	0	37	7	34	0	33	0	0	0
0377	Hirawanpur	61 11	12	15	95	40	55	8	8	15	19	0	0	9	2	24	0	24	0	0	0
0378	Hardwari	214 79	220	270	1625	807	818	205	186	227	244	0	0	413	93	315	88	237	16	41	66
0379	Mangari	257 79	117	143	955	495	460	107	101	168	163	0	0	173	38	221	111	201	89	12	21
0380	Kanh Banshipur	140 84	157	159	985	444	541	144	113	85	82	0	0	183	90	213	136	138	78	14	38
0381	Chaturbhuzpur	151 36	160	161	1074	535	539	127	141	62	67	0	0	290	49	221	4	208	4	2	0
0382	Khundanpur	45 73	117	125	753	385	368	94	75	167	180	0	0	185	24	149	56	99	41	17	14
Summary for 'Nyay Panchayat' = 0023 (12 detail records)																					
Sum		1534 92	1153	1364	8831	4287	4544	1107	1020	1056	1120	0	0	2145	599	1730	446	1375	247	149	170

1	2	23	24	25	26	27	28	29	30	31	32	33	34	35	36	37	38	39	40	41	42
													तहसील / Tahsil					Mariyahun			0050
0023	Hardwari Nyay Panchayat / न्याय पंचायत																				
0371	Bhatkaiya	0	0	0	0	0	0	0	0	0	0	0	0	0	0	0	0	0	32	58	83
0372	Koraha	0	0	0	0	0	0	1	0	0	0	0	0	0	0	6	0	0	0	136	217
0373	Shekanpur	0	0	0	0	0	0	0	0	1	0	0	0	0	0	1	0	0	0	126	196
0374	Belauna Kala	0	0	3	0	0	0	1	0	1	0	10	1	0	0	21	0	6	81	407	619
0375	Baburi Gaon	0	0	0	0	0	0	2	0	0	0	1	0	0	0	7	0	0	0	225	402
0376	Ramchandarpur	0	0	0	0	0	0	0	0	0	0	0	0	0	0	1	0	0	0	36	82
0377	Hirawanpur	0	0	0	0	0	0	0	0	0	0	0	0	0	0	0	0	0	0	16	55
0378	Hardwari	0	0	0	0	16	5	5	0	0	0	3	1	0	0	13	0	0	125	492	605
0379	Mangari	0	0	0	0	4	1	0	0	0	0	0	0	0	0	4	0	0	1	274	348
0380	Kanh Banshipur	0	0	0	0	2	0	12	9	5	0	1	1	0	0	41	10	0	3	231	402
0381	Chaturbhuzpur	0	0	0	0	0	0	0	0	0	0	0	0	0	0	11	0	0	147	314	388
0382	Khundanpur	0	0	0	0	0	0	29	1	1	0	1	0	0	0	2	0	27	103	209	209
Summary for 'Nyay Panchayat' = 0023 (12 detail records)																					
Sum		0	0	3	0	22	6	50	10	8	0	16	3	0	0	107	10	33	492	2524	3606

1	2	3	4	5	6	7	8	9	10	11	12	13	14	15	16	17	18	19	20	21	22
0024	**Paltupur**	**Nyay Panchayat / न्याय पचायत**																			
0383	Chak Naraianpur	156 62	146	165	1299	621	678	147	160	177	188	0	0	330	93	234	189	222	189	0	0
0384	Gaddopur	126 27	168	187	1348	668	680	169	148	143	157	0	0	381	91	253	30	143	26	26	3
0385	Dharmadaspur	100 37	151	163	817	424	393	98	77	136	127	0	0	251	87	166	13	153	3	1	9
0386	Umaram	95 10	81	82	659	325	334	86	61	112	105	0	0	143	80	126	51	115	49	2	1
0387	Paltupur	312 43	274	327	2282	1187	1095	286	245	116	125	0	0	546	110	481	91	225	43	89	6
0388	Ambarpur	138 00	95	138	764	365	399	78	93	62	74	0	0	211	107	157	10	118	5	0	0
0389	Jarota Barsati	155 40	91	124	821	391	430	91	89	83	85	0	0	200	106	123	38	85	0	23	37
0390	Chak Dost Barigao	20 64	6	6	38	16	22	3	7	0	0	0	0	12	0	5	9	5	9	0	0
0391	Mahmmadpur Barig	101.58	116	117	906	419	487	94	79	0	0	0	0	128	75	129	65	106	65	0	0
0392	Raghopur	11 35	34	34	239	111	128	20	41	61	84	0	0	75	26	56	56	28	49	28	7
0393	Lakhanpur	14 57	23	33	157	80	77	6	3	80	77	0	0	26	0	35	36	0	3	18	33
0394	Majgawan	15 78	42	42	274	129	145	31	20	24	25	0	0	68	22	50	8	44	8	0	0
0395	Bhauras	172 40	175	175	1199	578	621	140	144	110	122	0	0	238	48	224	63	181	38	0	12
0396	Salempur	64 58	114	123	599	293	306	73	60	173	182	0	0	165	76	103	12	65	6	16	4
Summary for 'Nyay Panchayat' = 0024 (14 detail records)																					
Sum		1485 09	1516	1716	11402	5607	5795	1322	1227	1277	1351	0	0	2774	921	2142	671	1490	493	203	112

1	2	23	24	25	26	27	28	29	30	31	32	33	34	35	36	37	38	39	40	41	42
0024	**Paltupur Nyay Panchayat / न्याय पंचायत**																				
0383	Chak Narainpur	0	0	0	0	0	0	1	0	0	0	0	0	2	0	9	0	0	10	387	479
0384	Gaddopur	0	0	0	0	1	0	56	1	1	0	6	0	4	0	16	0	4	126	411	524
0385	Dharmadaspur	0	0	0	0	2	0	0	0	0	0	2	0	0	0	8	1	0	0	258	380
0386	Umaram	0	0	0	0	0	0	0	0	0	0	0	0	0	0	9	1	0	0	199	283
0387	Paltupur	3	0	0	0	15	1	34	2	6	0	47	16	0	0	62	23	0	0	706	1004
0388	Ambarpur	0	0	0	0	0	0	10	0	1	0	13	0	3	0	12	5	0	0	208	389
0389	Jarota Barsati	0	0	0	0	2	0	0	0	0	0	1	0	0	0	12	1	0	1	268	391
0390	Chak Dost Barigaon	0	0	0	0	0	0	0	0	0	0	0	0	0	0	0	0	0	0	11	13
0391	Mahmmadpur Barigaon	0	0	0	0	1	0	0	0	0	0	9	0	0	0	13	0	0	0	290	422
0392	Raghopur	0	0	0	0	0	0	0	0	0	0	0	0	0	0	0	0	0	0	55	72
0393	Lakhanpur	17	0	0	0	0	0	0	0	0	0	0	0	0	0	0	0	0	0	45	41
0394	Majgawan	0	0	0	0	0	0	0	0	0	0	0	0	0	0	6	0	0	0	79	137
0395	Bhauras	2	0	0	0	0	0	5	0	2	0	8	0	0	0	26	13	0	0	354	558
0396	Salempur	9	0	1	0	8	1	0	0	0	0	0	1	0	0	4	0	12	26	178	268
Summary for 'Nyay Panchayat' = 0024 (14 detail records)																					
Sum		31	0	1	0	29	2	106	3	10	0	86	17	9	0	177	44	16	163	3449	4961

1	2	3	4	5	6	7	8	9	10	11	12	13	14	15	16	17	18	19	20	21	22
0025	**Bhanaur**	**Nyay Panchayat / न्याय पंचायत**																			
0397	Puradala	27 11	17	17	104	54	50	11	13	0	0	0	0	27	8	24	22	5	4	4	2
0398	Sonai	74 46	99	99	751	383	368	71	63	137	129	0	0	225	108	150	24	129	14	14	10
0399	Lakhrawan	117 77	135	138	854	448	406	85	82	179	119	0	0	184	43	246	96	126	87	3	1
0400	Ganeshpur	172 81	225	226	1448	728	720	189	142	196	200	0	0	328	124	299	67	106	10	31	17
0401	Bhannaur	60 71	229	246	1553	786	767	175	154	104	91	0	0	486	322	309	16	150	5	20	5
0402	Chak Gareriya	9 71	3	3	33	17	16	2	1	0	0	0	0	13	4	6	4	5	2	0	2
0403	Dhanipur	56 25	103	106	874	444	430	90	71	87	73	0	0	295	178	191	55	62	9	11	21
0404	Haripur	152 57	84	84	719	371	348	82	83	86	70	0	0	150	32	153	83	109	65	20	17
0405	Bhopatpur	32 38	29	29	289	154	135	31	30	0	0	0	0	45	6	76	0	42	0	0	0
0406	Nakchedpur	30 76	22	22	133	64	69	14	20	4	5	0	0	17	3	29	0	20	0	1	0
0407	Ojhapur	15 38	27	27	178	93	85	17	22	38	29	0	0	63	18	37	35	27	29	3	6
0408	Chak E Damodara	15 38	9	9	77	38	39	1	6	0	0	0	0	35	18	11	0	9	0	0	0
0409	Tulsipur	73 66	57	57	605	326	279	72	71	2	1	0	0	162	42	150	5	70	2	4	3
0410	Magra	183 73	136	184	1260	692	568	157	193	99	118	0	0	312	86	257	24	189	11	40	13
0411	Jairampur	203 56	103	108	925	480	445	116	110	260	241	0	0	194	8	216	63	144	15	50	48
0412	Chak Badauli	35.61	6	10	107	55	52	16	15	0	0	0	0	30	12	23	0	18	0	0	0
0413	Chaur	131 91	63	85	611	300	311	70	57	12	16	0	0	164	52	100	10	89	10	0	0
Summary for 'Nyay Panchayat' = 0025 (17 detail records)																					
Sum		1393 76	1347	1450	10521	5433	5088	1199	1133	1204	1092	0	0	2730	1064	2277	504	1300	263	201	145

1	2	23	24	25	26	27	28	29	30	31	32	33	34	35	36	37	38	39	40	41	42
0025	Bhanaur Nyay Panchayat / न्याय पचायत																				
0397	Puradala	0	0	0	0	0	1	14	15	0	0	0	0	0	0	1	0	0	0	30	28
0398	Sonai	0	0	0	0	0	0	0	0	0	0	1	0	0	0	6	0	0	0	233	344
0399	Lakhrawan	0	0	0	0	0	0	101	4	0	0	7	0	0	0	9	4	0	0	202	310
0400	Ganeshpur	0	0	0	0	3	0	51	19	64	19	23	0	5	0	16	2	2	105	427	548
0401	Bhannaur	1	0	0	0	32	0	37	4	0	0	37	1	7	0	25	1	0	0	477	751
0402	Chak Gareriya	0	0	0	0	0	0	0	0	0	0	0	0	0	0	1	0	0	0	11	12
0403	Dhanipur	0	0	0	0	20	20	30	0	0	0	29	2	9	0	30	3	0	0	253	375
0404	Haripur	0	0	0	0	1	0	14	0	0	0	2	0	0	0	7	1	0	0	218	265
0405	Bhopatpur	0	0	0	0	0	0	2	0	0	0	0	0	0	0	32	0	0	0	78	135
0406	Nakchedpur	0	0	0	0	6	0	2	0	0	0	0	0	0	0	0	0	0	0	35	69
0407	Ojhapur	0	0	0	0	3	0	0	0	0	0	0	0	0	0	4	0	0	0	56	50
0408	Chak E Damodara	0	0	0	0	0	0	0	0	0	0	0	0	0	0	2	0	0	0	27	39
0409	Tulsipur	0	0	0	0	76	0	0	0	0	0	0	0	0	0	0	0	0	0	176	274
0410	Magra	2	0	0	0	0	0	1	0	0	0	4	0	0	0	21	0	0	8	435	536
0411	Jairampur	0	0	0	0	0	0	22	0	0	0	0	0	0	0	0	0	0	0	264	382
0412	Chak Badauli	0	0	0	0	0	0	5	0	0	0	0	0	0	0	0	0	0	0	32	52
0413	Chaur	0	0	0	0	0	0	3	0	0	0	1	0	0	0	7	0	0	0	200	301
Summary for 'Nyay Panchayat' = 0025 (17 detail records)																					
Sum		3	0	0	0	141	21	282	42	64	19	104	3	21	0	161	11	2	113	3154	4471

1	2	3	4	5	6	7	8	9	10	11	12	13	14	15	16	17	18	19	20	21	22
0025	**Bhanaur**	**Nyay Panchayat / न्याय पंचायत**																			
0397	Puradala	27 11	17	17	104	54	50	11	13	0	0	0	0	27	8	24	22	5	4	4	2
0398	Sonai	74 46	99	99	751	383	368	71	63	137	129	0	0	225	108	150	24	129	14	14	10
0399	Lakhrawan	117 77	135	138	854	448	406	85	82	179	119	0	0	184	43	246	96	126	87	3	1
0400	Ganeshpur	172 81	225	226	1448	728	720	189	142	196	200	0	0	328	124	299	67	106	10	31	17
0401	Bhannaur	60 71	229	246	1553	786	767	175	154	104	91	0	0	486	322	309	16	150	5	20	5
0402	Chak Gareriya	9 71	3	3	33	17	16	2	1	0	0	0	0	13	4	6	4	5	2	0	2
0403	Dhanipur	56 25	103	106	874	444	430	90	71	87	73	0	0	295	178	191	55	62	9	11	21
0404	Haripur	152.57	84	84	719	371	348	82	83	86	70	0	0	150	32	153	83	109	65	20	17
0405	Bhopatpur	32.38	29	29	289	154	135	31	30	0	0	0	0	45	6	76	0	42	0	0	0
0406	Nakchedpur	30.76	22	22	133	64	69	14	20	4	5	0	0	17	3	29	0	20	0	1	0
0407	Ojhapur	15.38	27	27	178	93	85	17	22	38	29	0	0	63	18	37	35	27	29	3	6
0408	Chak E Damodara	15 38	9	9	77	38	39	1	6	0	0	0	0	35	18	11	0	9	0	0	0
0409	Tulsipur	73 66	57	57	605	326	279	72	71	2	1	0	0	162	42	150	5	70	2	4	3
0410	Magra	183 73	136	184	1260	692	568	157	193	99	118	0	0	312	86	257	24	189	11	40	13
0411	Jairampur	203 56	103	108	925	480	445	116	110	260	241	0	0	194	8	216	63	144	15	50	48
0412	Chak Badauli	35 61	6	10	107	55	52	16	15	0	0	0	0	30	12	23	0	18	0	0	0
0413	Chaur	131 91	63	85	611	300	311	70	57	12	16	0	0	164	52	100	10	89	10	0	0
Summary for 'Nyay Panchayat' = 0025 (17 detail records)																					
Sum		1393 76	1347	1450	10521	5433	5088	1199	1133	1204	1092	0	0	2730	1064	2277	504	1300	263	201	145

1	2	23	24	25	26	27	28	29	30	31	32	33	34	35	36	37	38	39	40	41	42
0025	**Bhanaur**	**Nyay Panchayat / न्याय पंचायत**																			
0397	Puradala	0	0	0	0	0	1	14	15	0	0	0	0	0	0	1	0	0	0	30	28
0398	Sonai	0	0	0	0	0	0	0	0	0	0	1	0	0	0	6	0	0	0	233	344
0399	Lakhrawan	0	0	0	0	0	0	101	4	0	0	7	0	0	0	9	4	0	0	202	310
0400	Ganeshpur	0	0	0	0	3	0	51	19	64	19	23	0	5	0	16	2	2	105	427	548
0401	Bhannaur	1	0	0	0	32	0	37	4	0	0	37	1	7	0	25	1	0	0	477	751
0402	Chak Garenya	0	0	0	0	0	0	0	0	0	0	0	0	0	0	1	0	0	0	11	12
0403	Dhanipur	0	0	0	0	20	20	30	0	0	0	29	2	9	0	30	3	0	0	253	375
0404	Hanipur	0	0	0	0	1	0	14	0	0	0	2	0	0	0	7	1	0	0	218	265
0405	Bhopatpur	0	0	0	0	0	0	2	0	0	0	0	0	0	0	32	0	0	0	78	135
0406	Nakchedpur	0	0	0	0	6	0	2	0	0	0	0	0	0	0	0	0	0	0	35	69
0407	Ojhapur	0	0	0	0	3	0	0	0	0	0	0	0	0	0	4	0	0	0	56	50
0408	Chak E Damodara	0	0	0	0	0	0	0	0	0	0	0	0	0	0	2	0	0	0	27	39
0409	Tulsipur	0	0	0	0	76	0	0	0	0	0	0	0	0	0	0	0	0	0	176	274
0410	Magra	2	0	0	0	0	0	1	0	0	0	4	0	0	0	21	0	0	8	435	536
0411	Jairampur	0	0	0	0	0	0	22	0	0	0	0	0	0	0	0	0	0	0	264	382
0412	Chak Badauli	0	0	0	0	0	0	5	0	0	0	0	0	0	0	0	0	0	0	32	52
0413	Chaur	0	0	0	0	0	0	3	0	0	0	1	0	0	0	7	0	0	0	200	301
Summary for 'Nyay Panchayat' = 0025 (17 detail records)																					
Sum		3	0	0	0	141	21	282	42	64	19	104	3	21	0	161	11	2	113	3154	4471

1	2	3	4	5	6	7	8	9	10	11	12	13	14	15	16	17	18	19	20	21	22
0026	**Barsathi**	**Nyay Panchayat / न्याय पचायत**																			
0414	Chandra Bhanpur	127 48	121	126	1037	490	547	118	127	66	81	0	0	277	135	183	72	163	51	7	20
0415	Baghnari	140 03	155	155	999	482	517	112	116	89	93	0	0	291	119	194	70	126	62	23	7
0416	Chintamanipur	19 83	19	19	122	52	70	9	9	0	0	0	0	26	17	20	5	20	5	0	0
0417	Ojhapur	38 45	68	78	721	338	383	100	91	0	0	0	0	86	21	129	25	127	25	0	0
0418	Jarauta	77.70	140	146	999	500	499	140	106	111	101	0	0	270	94	188	57	70	20	14	25
0419	Dhanapur	89 44	152	155	1036	538	498	140	126	94	78	0	0	203	47	239	49	107	39	16	3
0420	Dhawa	94.30	56	59	459	225	234	60	25	9	7	0	0	142	61	74	37	67	28	2	8
0421	Khanavan	38 45	121	132	767	346	421	89	89	12	13	0	0	201	74	162	20	134	20	0	0
0422	Narharpur	33 59	56	57	394	188	206	50	35	19	17	0	0	106	57	56	12	46	10	0	1
0423	Barsathi	83 77	219	267	1825	920	905	200	232	101	106	0	0	52	230	346	31	129	13	35	14
0424	Manipur	131 93	137	140	1014	529	485	112	95	0	0	0	0	265	73	239	199	172	145	8	50
0425	Araji Barasathi	22 66	0	0	0	0	0	0	0	0	0	0	0	0	0	0	0	0	0	0	0
0426	Bhagawanpur	84 18	112	112	760	385	375	105	93	107	104	0	0	216	79	129	8	106	7	0	0
Summary for 'Nyay Panchayat' = 0026 (13 detail records)																					
Sum		981 81	1356	1446	10133	4993	5140	1235	1144	608	600	0	0	2135	1007	1959	585	1267	425	105	128

1	2	23	24	25	26	27	28	29	30	31	32	33	34	35	36	37	38	39	40	41	42
0026	Barsathi Nyay Panchayat / न्याय पंचायत																				
0414	Chandra Bhanpur	1	0	0	0	0	0	2	1	0	0	5	0	0	0	5	0	0	76	307	399
0415	Baghnari	0	0	0	0	0	0	7	0	0	0	24	0	0	0	14	1	0	90	288	357
0416	Chintamanipur	0	0	0	0	0	0	0	0	0	0	0	0	0	0	0	0	0	0	32	65
0417	Ojhapur	0	0	0	0	0	0	1	0	0	0	0	0	0	0	1	0	0	0	209	358
0418	Jarauta	0	0	0	0	4	4	81	8	0	0	11	0	0	0	8	0	0	0	312	442
0419	Dhanapur	2	0	0	0	0	0	73	3	0	0	34	4	1	0	6	0	0	64	299	385
0420	Dhawa	0	0	0	0	0	0	0	0	0	0	0	0	0	0	5	1	0	0	151	197
0421	Khanavan	0	0	0	0	0	0	4	0	0	0	20	0	0	0	4	0	0	50	184	351
0422	Narharpur	0	0	0	0	0	1	3	0	0	0	0	0	0	0	7	0	0	0	132	194
0423	Barsathi	0	0	0	0	21	1	54	1	0	0	69	0	1	0	37	2	0	0	574	874
0424	Manipur	0	0	0	0	0	0	31	4	0	0	3	0	0	0	25	0	0	0	290	286
0425	Araji Barasathi	0	0	0	0	0	0	0	0	0	0	0	0	0	0	0	0	0	0	0	0
0426	Bhagawanpur	0	0	0	0	0	0	1	0	0	0	3	0	0	0	19	1	0	0	256	367
Summary for 'Nyay Panchayat' = 0026 (13 detail records)																					
Sum		3	0	0	0	25	6	257	17	0	0	169	4	2	0	131	5	0	280	3034	4275

1	2	3	4	5	6	7	8	9	10	11	12	13	14	15	16	17	18	19	20	21	22
0027	**Dataon**	**Nyay Panchayat / न्याय पंचायत**																			
0427	Bhaisaha	228 25	120	120	715	386	329	81	60	107	99	0	0	218	31	183	91	169	83	10	8
0428	Mahuari	532 18	291	296	1957	911	1046	209	230	430	428	0	0	522	97	369	71	304	52	10	18
0429	Datanv	312 43	136	136	1048	517	531	132	128	187	192	0	0	217	67	222	21	170	8	26	13
0430	Sotipur	95 91	104	104	746	366	380	101	64	116	118	0	0	172	43	139	33	103	15	28	17
0431	Khuawan	149.74	177	177	1229	555	674	149	127	102	101	0	0	141	94	206	55	152	24	22	26
0432	Khoiri	218 42	260	267	1914	917	997	251	189	287	277	0	0	417	219	368	133	268	54	63	76
0433	Basahara	211 66	281	285	1951	959	992	248	195	290	313	0	0	566	244	385	111	233	74	32	30
0434	Barigaon	368.68	394	481	3439	1745	1694	359	350	406	417	0	0	937	271	762	294	445	138	134	124
0435	Taktaya	215 30	62	90	494	240	254	63	44	63	67	0	0	139	31	94	25	52	7	33	18
Summary for 'Nyay Panchayat' = 0027 (9 detail records)																					
Sum		2332 57	1825	1956	13493	6596	6897	1593	1387	1988	2012	0	0	3329	1097	2728	834	1896	455	358	330

1	2	23	24	25	26	27	28	29	30	31	32	33	34	35	36	37	38	39	40	41	42
0027	**Dataon**	**Nyay Panchayat / न्याय पंचायत**																			
0427	Bhaisaha	0	0	0	0	0	0	1	0	0	0	1	0	0	0	2	0	0	0	203	238
0428	Mahuari	0	0	0	0	1	0	19	0	0	0	2	0	2	0	31	1	8	206	534	769
0429	Datanv	0	0	2	0	0	0	11	0	0	0	3	0	0	0	10	0	0	0	295	510
0430	Sotipur	0	0	0	0	2	0	1	0	0	0	2	0	0	0	3	1	0	0	227	347
0431	Khuawan	0	0	0	0	0	0	0	0	1	0	1	0	0	0	30	5	38	111	311	508
0432	Khoiri	0	0	0	0	2	0	3	0	0	0	7	0	0	0	25	3	1	183	548	681
0433	Basahara	0	0	0	0	1	0	50	5	0	0	28	0	7	1	34	1	3	69	571	812
0434	Barigaon	1	0	0	0	3	9	53	14	14	0	49	4	1	0	62	5	2	122	981	1278
0435	Taktaya	0	0	0	0	0	0	2	0	0	0	4	0	0	0	3	0	0	0	146	229
Summary for 'Nyay Panchayat' = 0027 (9 detail records)																					
Sum		1	0	2	0	9	9	140	19	15	0	97	4	10	1	200	16	52	691	3816	5372

1	2	3	4	5	6	7	8	9	10	11	12	13	14	15	16	17	18	19	20	21	22
0028	**Paprawan**	**Nyay Panchayat / न्याय पचायत**																			
0436	Daudpur	163 90	154	206	1326	636	690	160	143	215	218	0	0	305	161	266	71	169	56	10	7
0437	Ghatampur	186 16	158	161	1083	509	574	130	153	199	206	0	0	241	121	219	41	138	17	61	23
0438	Deokali	77 30	34	34	201	99	102	26	16	91	93	0	0	44	10	44	47	14	15	21	31
0439	Shahpur	99 96	69	71	571	295	276	80	57	18	19	0	0	131	46	129	15	74	5	7	10
0440	Pureswa	188.19	226	239	1570	771	799	192	192	264	266	0	0	356	91	286	108	168	22	43	69
0441	Manikpur	71 63	101	107	738	371	367	115	85	159	128	0	0	88	2	120	21	45	3	31	18
0442	Saraibaidya	131 53	41	49	461	216	245	59	47	61	6	0	0	96	23	76	61	70	61	1	0
0443	Saharama	274 79	254	276	1867	939	928	230	218	224	257	0	0	490	164	395	89	144	47	36	26
0444	Gopalpur	200 73	269	279	1797	906	891	204	187	206	179	0	0	410	93	387	90	194	17	38	41
0445	Papravan	387 70	300	313	2136	1048	1088	265	248	126	120	0	0	514	109	417	154	301	123	26	28
0446	Katavar	245 65	216	269	1712	854	858	174	171	63	64	0	0	396	117	346	17	249	11	23	6
0447	Dhankapur	86.20	83	94	610	284	326	74	83	41	41	0	0	115	28	126	83	107	80	6	3
Summary for 'Nyay Panchayat' = 0028 (12 detail records)																					
Sum		2113 74	1905	2098	14072	6928	7144	1709	1600	1667	1597	0	0	3186	965	2811	797	1673	457	303	262

1	2	23	24	25	26	27	28	29	30	31	32	33	34	35	36	37	38	39	40	41	42
0028	**Paprawan**	**Nyay Panchayat / न्याय पंचायत**																			
0436	Daudpur	0	0	0	0	10	4	36	3	0	0	15	0	2	0	24	1	0	11	370	608
0437	Ghatampur	0	0	0	0	3	0	4	0	1	0	0	0	0	0	12	1	0	1	290	532
0438	Deokali	1	0	3	0	0	0	2	1	2	0	0	0	0	0	1	0	0	0	55	55
0439	Shahpur	0	0	0	0	3	0	32	0	2	0	1	0	2	0	8	0	0	0	166	261
0440	Pureswa	28	0	0	0	0	4	2	0	0	0	1	0	0	0	44	13	12	54	473	637
0441	Manikpur	0	0	0	0	0	0	41	0	0	0	1	0	0	0	2	0	0	0	251	346
0442	Saraibaidya	0	0	0	0	0	0	0	0	0	0	2	0	0	0	3	0	0	0	140	184
0443	Saharama	0	0	0	0	0	0	166	16	0	0	20	0	9	0	20	0	5	166	539	673
0444	Gopalpur	15	1	0	0	0	0	23	1	37	0	8	0	3	0	69	30	1	12	518	789
0445	Papravan	2	0	0	0	2	0	30	0	1	0	25	2	1	0	29	1	0	2	631	932
0446	Katavar	0	0	0	0	5	0	28	0	7	0	20	0	1	0	13	0	13	151	495	690
0447	Dharikapur	0	0	0	0	0	0	9	0	4	0	0	0	0	0	0	0	0	0	158	243
Summary for 'Nyay Panchayat' = 0028 (12 detail records)																					
Sum		46	1	3	0	23	8	373	21	54	0	93	2	18	0	225	46	31	397	4086	5950

1	2	3	4	5	6	7	8	9	10	11	12	13	14	15	16	17	18	19	20	21	22
0029	**Gothaon**	**Nyay Panchayat / न्याय पंचायत**																			
0448	Pilakathua	226 63	146	146	1207	596	611	162	101	74	81	0	0	309	73	234	60	148	29	47	30
0449	Kanhpur	205 59	187	240	1355	650	705	147	145	107	129	0	0	383	222	289	71	213	30	33	41
0450	Kashipur	101 98	19	38	237	117	120	28	32	48	51	0	0	51	6	49	28	45	28	1	0
0451	Sarsara Khas	215 71	281	285	2202	1098	1104	275	261	190	187	0	0	474	106	497	46	329	20	7	26
0452	Hasiya	349 26	296	336	2318	1167	1151	295	295	139	144	0	0	532	67	550	101	292	86	33	2
0453	Jhinguriya	142 86	83	104	658	326	332	62	69	59	57	0	0	150	69	143	17	84	2	8	6
0454	Gothanw	293 41	206	297	1893	920	973	191	199	287	284	0	0	582	236	385	80	233	61	32	17
0455	Sarsara Maphi	70 82	99	101	424	233	191	37	36	3	3	0	0	168	41	115	46	72	34	0	3
0456	Chak English Pali	12.95	1	4	34	14	20	4	3	0	0	0	0	8	5	4	0	3	0	0	0
0457	Pali	194 66	166	238	1414	671	743	181	171	244	268	0	0	277	70	299	63	187	33	6	17
Summary for 'Nyay Panchayat' = 0029 (10 detail records)																					
Sum		1813 87	1484	1789	11742	5792	5950	1382	1312	1151	1204	0	0	2934	895	2565	512	1606	323	167	142

1	2	23	24	25	26	27	28	29	30	31	32	33	34	35	36	37	38	39	40	41	42
0029	**Gothaon**	**Nyay Panchayat / न्याय पंचायत**																			
0448	Pilakathua	0	0	0	0	0	0	6	0	0	0	19	0	0	0	14	1	0	0	362	551
0449	Kanhpur	0	0	0	0	0	0	7	0	0	0	3	0	0	0	33	0	0	11	361	623
0450	Kashipur	0	0	0	0	0	0	0	0	0	0	0	0	0	0	3	0	0	0	68	92
0451	Sarsara Khas	11	0	0	0	5	0	113	0	2	0	9	0	1	0	20	0	4	35	597	1023
0452	Hasiya	0	0	0	0	14	0	158	13	0	0	23	0	2	0	28	0	0	1	617	1049
0453	Jhinguriya	0	0	0	0	0	0	28	0	0	0	2	0	0	0	21	9	0	0	183	315
0454	Gothanw	0	0	0	0	32	2	30	0	4	0	12	0	3	0	39	0	42	177	493	716
0455	Sarsara Maphi	0	0	0	0	0	0	2	2	0	0	4	4	1	1	36	2	2	33	116	112
0456	Chak English Pali	0	0	0	0	0	0	0	0	0	0	0	0	1	0	0	0	0	0	10	20
0457	Pali	0	0	0	0	23	4	39	0	1	0	6	0	10	0	27	9	0	1	372	679
Summary for 'Nyay Panchayat' = 0029 (10 detail records)																					
Sum		11	0	0	0	74	6	383	15	7	0	78	4	18	1	221	21	48	258	3179	5180

1	2	3	4	5	6	7	8	9	10	11	12	13	14	15	16	17	18	19	20	21	22
0030	**Pariyat**	**Nyay Panchayat / न्याय पंचायत**																			
0458	Adampur	394.18	285	336	2220	1123	1097	260	228	203	195	0	0	415	80	491	89	299	71	33	7
0459	Nigoh	273 98	394	511	3096	1558	1538	457	354	464	477	0	0	764	275	698	97	204	63	46	17
0460	Chaturbhujpur	33 59	279	319	2302	1172	1130	257	190	400	395	0	0	523	163	455	120	262	38	56	69
0461	Chak Duddhadhari	3 64	0	0	0	0	0	0	0	0	0	0	0	0	0	0	0	0	0	0	0
0462	Patkhauli Sarpanch	184 54	65	65	724	384	340	87	73	135	122	0	0	243	52	170	20	77	1	71	17
0463	Patkhauli Chunni S	36 02	21	31	216	107	109	24	26	73	83	0	0	48	15	44	13	10	4	9	6
0464	Rajapur	186 57	113	180	1447	713	734	141	144	57	48	0	0	438	255	288	29	199	4	27	23
0465	Pariyat	227 44	345	429	3160	1626	1534	379	331	380	357	0	0	836	354	672	231	193	14	137	141
0466	Phatuhi Khurd	22.66	34	34	226	121	105	20	28	100	81	0	0	51	15	54	25	24	9	12	16
0467	Mahamadpur	61 51	20	20	176	84	92	14	18	0	0	0	0	59	28	40	0	32	0	0	0
0468	Padumpur	36.83	37	46	355	158	197	38	37	13	17	0	0	16	20	56	0	51	0	3	0
0469	Shahawpur	136 79	88	106	713	358	355	70	53	95	90	0	0	219	84	155	21	92	12	18	6
0470	Phatuhi Kala	33 59	34	49	320	165	155	35	33	2	4	0	0	116	59	66	0	20	0	4	0
0471	Rasulha	19.02	133	182	1213	614	599	136	126	51	43	0	0	310	89	227	35	169	32	0	1
0472	Chak Pariyat	4 86	5	5	15	8	7	0	0	0	0	0	0	7	2	5	2	5	2	0	0
0473	Dadha	44 11	44	51	434	229	205	53	52	98	85	0	0	88	3	81	30	36	2	39	23
0474	Mahamadpur Patti	50 25	44	45	341	179	162	46	41	55	46	0	0	88	20	78	15	47	0	19	6
0475	Chak Shri Krishna	3 64	0	0	0	0	0	0	0	0	0	0	0	0	0	0	0	0	0	0	0
0476	Mahamadpur Patti	110 89	124	134	863	437	426	91	82	119	110	0	0	144	32	179	30	31	0	77	23
0477	Chak Dhuritara	6 07	0	0	0	0	0	0	0	0	0	0	0	0	0	0	0	0	0	0	0
Summary for 'Nyay Panchayat' = 0030 (20 detail records)																					
Sum		1870 18	2065	2543	17821	9036	8785	2108	1816	2245	2153	0	0	4365	1546	3759	757	1751	252	551	355

1	2	23	24	25	26	27	28	29	30	31	32	33	34	35	36	37	38	39	40	41	42
0030	Pariyat Nyay Panchayat / न्याय पंचायत																				
0458	Adampur	0	0	0	0	0	0	138	11	0	0	3	0	3	0	15	0	1	140	631	868
0459	Nigoh	8	1	1	0	25	1	189	7	29	1	84	5	12	0	100	2	4	142	856	1299
0460	Chaturbhujpur	1	0	0	0	28	0	38	2	1	10	27	0	1	0	41	1	2	48	715	962
0461	Chak Duddhadhari	0	0	0	0	0	0	0	0	0	0	0	0	0	0	0	0	0	0	0	0
0462	Patkhauli Sarpanch Pathak	21	0	0	0	0	0	0	0	0	0	0	0	0	0	1	2	0	0	214	320
0463	Patkhauli Chunni Shukla	0	0	0	0	0	0	24	3	0	0	0	0	0	0	1	0	2	33	61	63
0464	Rajapur	0	0	0	0	0	0	16	2	0	0	16	0	5	0	25	0	0	0	425	705
0465	Pariyat	7	0	1	0	29	2	149	54	39	13	76	4	1	0	40	3	1	1	953	1302
0466	Phatuhi Khurd	0	0	0	0	0	0	15	0	0	0	0	0	1	0	2	0	0	0	67	80
0467	Mahamadpur	0	0	1	0	0	0	0	0	0	0	1	0	1	0	5	0	0	0	44	92
0468	Padumpur	0	0	0	0	2	0	0	0	0	0	0	0	0	0	0	0	0	0	102	197
0469	Shahawpur	43	0	0	0	0	2	0	0	0	0	0	0	0	0	2	1	0	38	203	296
0470	Phatuhi Kala	0	0	0	0	0	0	23	0	0	0	8	0	1	0	10	0	0	0	99	155
0471	Rasulha	0	0	0	0	0	0	27	2	0	0	12	0	0	0	19	0	0	0	387	564
0472	Chak Pariyat	0	0	0	0	0	0	0	0	0	0	0	0	0	0	0	0	0	0	3	5
0473	Dadha	0	0	0	0	0	0	4	3	0	0	0	2	0	0	2	0	0	0	148	175
0474	Mahamadpur Patti Bairi	0	0	0	0	0	0	8	2	0	0	4	7	0	0	0	0	0	99	101	48
0475	Chak Shri Krishna Patti	0	0	0	0	0	0	0	0	0	0	0	0	0	0	0	0	0	0	0	0
0476	Mahamadpur Patti Khulas	0	0	0	0	34	2	22	5	0	0	1	0	1	0	13	0	7	18	251	378
0477	Chak Dhuritara	0	0	0	0	0	0	0	0	0	0	0	0	0	0	0	0	0	0	0	0
Summary for 'Nyay Panchayat' = 0030 (20 detail records)																					
Sum		80	1	3	0	118	7	653	91	69	24	232	18	26	0	276	9	17	519	5260	7509

1	2	3	4	5	6	7	8	9	10	11	12	13	14	15	16	17	18	19	20	21	22
0031	**Kati**	**Nyay Panchayat / न्याय पंचायत**																			
0478	Bariyarpur	59 09	51	60	358	166	192	42	46	16	14	0	0	36	2	82	0	70	0	0	0
0479	Ranapur	99.56	39	50	448	224	224	50	51	84	73	0	0	126	12	97	0	92	0	0	0
0480	Sirauli	165 12	153	163	1149	600	549	147	130	220	174	0	0	273	37	241	80	174	28	8	52
0481	Kanti	88 22	51	77	537	258	279	67	59	87	88	0	0	143	34	116	2	88	0	13	2
0482	Chak English Moha	48 56	50	76	476	230	246	54	44	89	95	0	0	107	29	113	76	64	39	9	34
0483	Bairethi	38 40	7	7	22	8	14	0	5	8	14	0	0	5	0	5	6	5	1	0	5
0484	Chak English Haida	28 73	79	79	538	265	273	60	59	45	43	0	0	157	32	96	17	77	16	0	0
0485	Garopur	190 21	121	142	1164	571	593	161	145	229	218	0	0	213	36	231	173	111	57	84	115
0486	Chamraha	117 77	79	126	1065	493	572	143	133	0	0	0	0	238	73	163	97	102	86	0	0
0487	Dhanapur	90 25	83	113	862	442	420	120	103	298	265	0	0	170	16	175	16	137	14	0	2
0488	Bankat	465 81	436	532	3619	1799	1820	446	383	395	383	0	0	742	210	753	409	530	175	137	234
0489	Karo	370 71	203	271	2102	1105	997	269	220	219	125	0	0	535	50	451	158	359	144	20	14
0490	Bhannaura	178 07	102	139	799	400	399	120	99	70	68	0	0	184	49	177	85	126	54	19	24
Summary for 'Nyay Panchayat' = 0031 (13 detail records)																					
Sum		1940 50	1454	1835	13139	6561	6578	1679	1477	1760	1560	0	0	2929	580	2700	1119	1935	614	290	482

1	2	23	24	25	26	27	28	29	30	31	32	33	34	35	36	37	38	39	40	41	42
0031	**Kati Nyay Panchayat / न्याय पंचायत**																				
0478	Baniyarpur	0	0	0	0	8	0	0	0	0	0	0	0	0	0	4	0	0	0	84	192
0479	Ranapur	0	0	0	0	0	0	0	0	0	0	3	0	0	0	2	0	0	0	127	224
0480	Sirauli	0	0	0	0	22	0	17	0	0	0	0	0	1	0	19	0	0	15	359	454
0481	Kanti	0	0	0	0	8	0	2	0	0	0	1	0	1	0	3	0	0	0	142	277
0482	Chak English Mohammad Hanif	0	0	0	0	1	1	29	2	0	0	0	0	1	0	9	0	0	0	117	170
0483	Bairethi	0	0	0	0	0	0	0	0	0	0	0	0	0	0	0	0	0	0	3	8
0484	Chak English Haidar Husain	0	0	0	0	0	0	15	0	0	0	1	0	0	0	3	1	0	108	169	148
0485	Garopur	0	0	0	0	2	1	29	0	0	0	1	0	1	0	3	0	0	0	340	420
0486	Chamraha	0	0	0	0	0	0	37	0	11	11	2	0	1	0	10	0	5	63	325	412
0487	Dhanapur	0	0	0	0	8	0	30	0	0	0	0	0	0	0	0	0	6	118	261	286
0488	Bankat	0	0	0	0	20	0	34	0	0	0	6	0	1	0	25	0	0	133	1046	1278
0489	Karo	6	0	0	0	1	0	40	0	7	0	0	0	0	0	18	0	0	0	654	839
0490	Bhannaura	0	0	0	0	1	1	23	1	0	0	5	0	0	0	3	5	6	133	217	181
Summary for 'Nyay Panchayat' = 0031 (13 detail records)																					
Sum		6	0	0	0	71	3	256	3	18	11	19	0	6	0	99	6	17	570	3844	4889

1	2	3	4	5	6	7	8	9	10	11	12	13	14	15	16	17	18	19	20	21	22
0032	**Bhadraon**	**Nyay Panchayat / न्याय पचायत**																			
0491	Gahli	208 42	153	178	1192	574	618	143	132	270	296	0	0	185	11	226	17	167	14	33	3
0492	Jamunipur	160 67	186	221	1595	780	815	200	195	344	329	0	0	388	92	305	13	180	2	23	3
0493	Mangermoo	47 75	43	63	424	221	203	43	50	45	40	0	0	88	17	83	0	63	0	1	0
0494	Sarai Harihar	84 58	24	34	242	121	121	31	30	88	95	0	0	67	7	34	6	16	0	7	6
0495	Galai	102 79	103	109	611	280	331	53	73	106	125	0	0	103	18	132	22	85	0	32	21
0496	Bhadranwa	295 43	290	292	2241	1071	1170	249	255	165	189	0	0	514	216	442	102	303	28	67	70
0497	Mahamadpur Chak	16 59	34	34	237	115	122	29	21	22	25	0	0	18	11	47	0	35	0	3	0
0498	Chak Malai	18 21	33	60	511	248	263	61	67	52	56	0	0	146	52	81	5	51	4	6	0
0499	Dinapur	183 73	173	175	1262	614	648	128	152	154	160	0	0	294	80	275	12	191	1	30	11
0500	Kusha	343 19	338	384	2758	1392	1366	315	271	322	298	0	0	619	185	593	53	333	20	54	24
Summary for 'Nyay Panchayat' = 0032 (10 detail records)																					
Sum		1461 36	1377	1550	11073	5416	5657	1252	1246	1568	1613	0	0	2422	689	2218	230	1424	69	256	138

1	2	23	24	25	26	27	28	29	30	31	32	33	34	35	36	37	38	39	40	41	42
0032	**Bhadraon Nyay Panchayat / न्याय पंचायत**																				
0491	Gahli	0	0	0	0	0	0	20	0	0	0	0	0	0	0	6	0	0	46	348	555
0492	Jamunipur	0	0	0	0	31	0	2	0	0	0	45	7	2	0	22	1	6	1	469	801
0493	Mangermoo	0	0	0	0	0	0	6	0	0	0	0	0	0	0	13	0	0	0	138	203
0494	Sarai Harihar	0	0	0	0	0	0	5	0	0	0	0	0	0	0	6	0	0	0	87	115
0495	Galai	0	0	0	0	0	0	13	1	0	0	0	0	0	0	2	0	0	0	148	309
0496	Bhadranwa	0	0	0	0	2	0	40	1	0	0	15	1	2	0	13	2	0	5	629	1063
0497	Mahamadpur Chak Hulash	0	0	0	0	0	0	3	0	0	0	2	0	0	0	4	0	0	0	68	122
0498	Chak Malai	0	0	0	0	0	0	5	0	0	0	6	0	4	0	9	1	0	0	167	258
0499	Dinapur	28	0	0	0	0	0	3	0	0	0	13	0	0	0	10	0	3	65	336	571
0500	Kusha	0	0	0	0	3	2	121	6	8	0	12	1	0	0	62	0	23	126	776	1187
Summary for 'Nyay Panchayat' = 0032 (10 detail records)																					
Sum		28	0	0	0	36	2	218	8	8	0	93	9	8	0	147	4	32	243	3166	5184

1	2	3	4	5	6	7	8	9	10	11	12	13	14	15	16	17	18	19	20	21	22
0033	**Wajidpur**	**Nyay Panchayat / न्याय पंचायत**																			
0501	Patkhauli Alamganj	187.78	419	506	3700	1933	1767	467	411	395	369	0	0	935	257	859	66	235	16	156	33
0502	Gora Patti	599 77	544	621	3918	1924	1994	396	428	492	479	0	0	426	229	854	239	550	140	38	68
0503	Bhageri	257 79	168	193	1360	632	728	163	196	112	120	0	0	309	163	268	42	190	25	33	15
0504	Vijayagir	166.33	144	169	1243	644	599	161	132	94	83	0	0	314	68	279	30	181	9	8	8
0505	Pokhara	63.13	55	71	435	190	245	55	51	43	40	0	0	76	42	89	17	42	0	38	11
0506	Pachauli	329 83	239	304	2012	944	1068	191	244	279	391	0	0	418	104	421	97	307	46	107	51
0507	Vajidpur	140.84	166	188	1304	637	667	148	160	355	340	0	0	302	88	274	123	108	93	75	24
0508	Basant Patti	12 95	16	20	139	73	66	17	11	46	43	0	0	32	8	30	7	18	0	12	7
0509	Kharagpur	55 85	17	21	137	67	70	12	18	28	27	0	0	25	8	32	9	21	0	11	9
0510	Sahadatpur	203 16	148	173	1286	659	627	143	142	272	258	0	0	347	116	304	62	175	1	120	61
0511	Kolahalpur	61 11	65	66	426	198	228	41	40	0	0	0	0	99	26	70	13	56	13	1	0
0512	Asawan	253 34	251	284	2072	996	1076	270	230	239	224	0	0	429	144	411	70	360	23	49	47
0513	Kevalapur	33 99	12	12	68	35	33	9	5	13	20	0	0	9	2	20	3	4	0	11	3
0514	Mahamadpur	61 51	45	67	483	231	252	41	39	15	10	0	0	148	55	103	10	74	8	8	2
Summary for 'Nyay Panchayat' = 0033 (14 detail records)																					
Sum		2427 38	2289	2695	18583	9163	9420	2114	2107	2383	2404	0	0	3869	1310	4014	788	2321	374	667	339
Summary for 'Tahsil' = 0050 (144 detail records)																					
Sum		19355 18	17771	20442	140810	69812	70998	16700	15469	16907	16706	0	0	32818	10673	28903	7243	18038	3972	3250	2603
Summary for 'CD Block' = 0120 (157 detail records)																					
Sum		21701 21	19338	22168	153495	75939	77556	18218	16914	18303	18204	0	0	35816	11653	31320	8254	19706	4527	3517	3008

1	2	23	24	25	26	27	28	29	30	31	32	33	34	35	36	37	38	39	40	41	42
0033	**Wajidpur Nyay Panchayat / न्याय पंचायत**																				
0501	Patkhauli Alamganj	0	0	0	0	30	0	355	2	1	0	64	14	1	0	17	1	17	43	1057	1658
0502	Gora Patti	1	1	0	0	36	10	144	14	6	0	34	3	4	0	41	3	6	20	1064	1735
0503	Bhageri	0	0	0	0	12	1	21	0	0	0	0	0	4	0	8	1	0	0	364	686
0504	Vijayagir	0	0	0	0	0	0	86	13	0	0	0	0	0	0	4	0	0	0	365	569
0505	Pokhara	2	0	0	0	0	0	5	6	0	0	0	0	1	0	1	0	0	0	101	228
0506	Pachauli	0	0	0	0	0	0	0	0	0	0	1	0	0	0	6	0	0	14	523	957
0507	Vajidpur	0	1	0	0	29	5	40	0	1	0	8	0	2	0	11	0	0	0	363	544
0508	Basant Patti	0	0	0	0	0	0	0	0	0	0	0	0	0	0	0	0	0	0	43	59
0509	Kharagpur	0	0	0	0	0	0	0	0	0	0	0	0	0	0	0	0	0	0	35	61
0510	Sahadatpur	0	0	0	0	0	0	4	0	0	0	1	0	0	0	4	0	0	0	355	565
0511	Kolahalpur	0	0	0	0	2	0	0	0	0	0	0	0	0	0	11	0	0	1	128	214
0512	Asawan	0	0	0	0	0	0	0	0	0	0	0	0	0	0	2	0	0	0	585	1006
0513	Kevalapur	0	0	0	0	0	0	5	0	0	0	0	0	0	0	0	0	0	0	15	30
0514	Mahamadpur	0	0	0	0	0	0	10	0	0	0	0	0	0	0	11	0	0	0	128	242
Summary for 'Nyay Panchayat' = 0033 (14 detail records)																					
Sum		3	2	0	0	109	16	670	35	8	0	108	17	12	0	116	5	23	78	5126	8554
Summary for 'Tahsil' = 0050 (144 detail records)																					
Sum		212	4	12	0	657	86	3388	264	261	54	1095	81	130	2	1860	177	271	3804	40638	59951
Summary for 'CD Block' = 0120 (157 detail records)																					
Sum		228	7	12	0	689	101	3600	287	262	54	1158	86	142	3	2006	181	308	4573	44311	64729

VIKAS KHAND SIKRARA

(TAHSIL JAUNPUR)

DISTRICT JAUNPUR

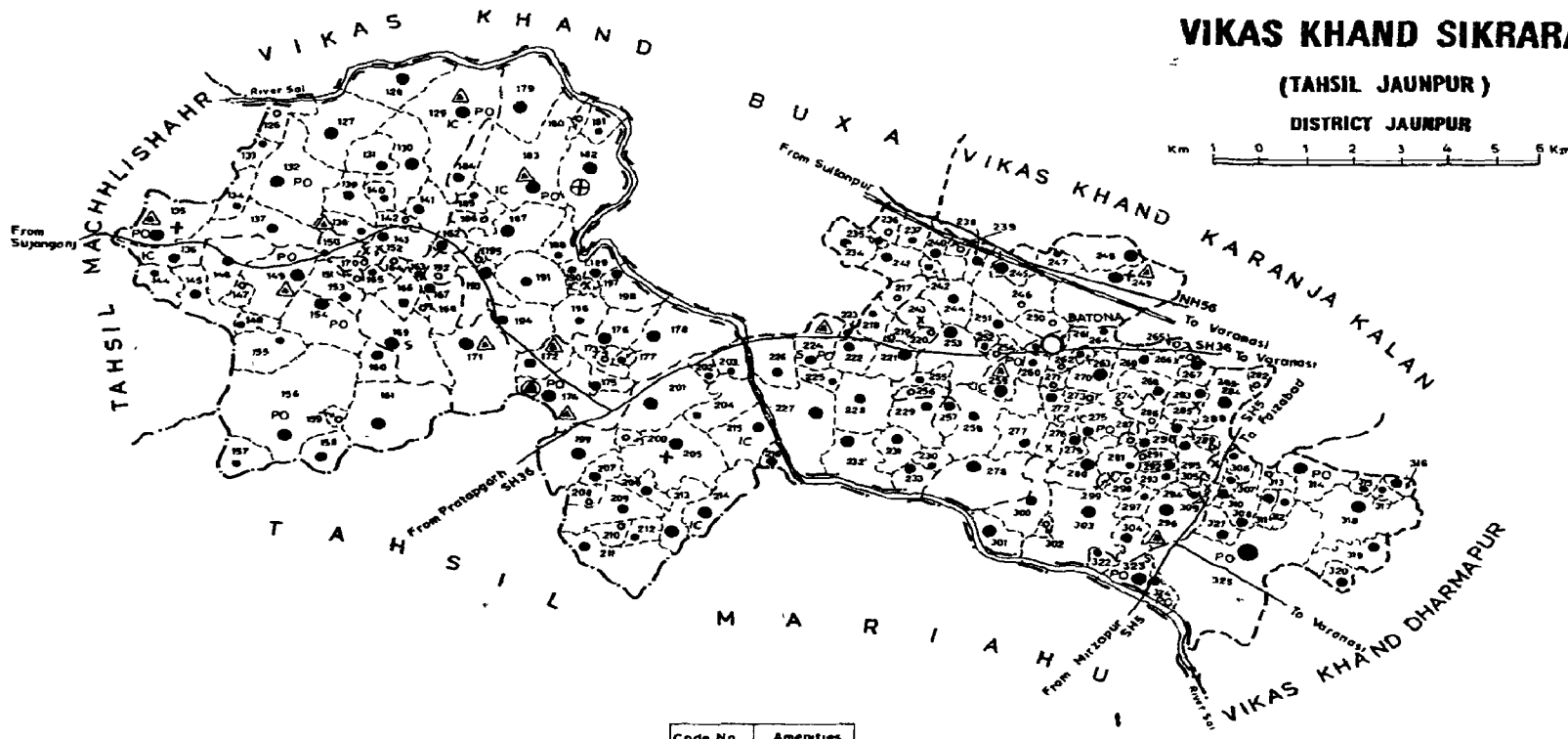

Code No	Amenties
151	▲
183	S, PO
240	+, PO, ▲
290	PO

BOUNDARY, TAHSIL
" VIKAS KHAND, NYAYA PANCHAYAT
" VILLAGE WITH LOCATION CODE NUMBER (e.g. 265)
HEADQUARTERS: VIKAS KHAND
VILLAGES WITH POPULATION SIZE BELOW 200, 200–499, 500–999, 1000–4999, 5000 & ABOVE
UNINHABITED VILLAGES WITH LOCATION CODE NUMBER (e.g. X152)
NATIONAL HIGHWAY (NH56)
STATE HIGHWAY (SH36)
IMPORTANT METALLED ROAD
RAILWAY LINE WITH STATION, BROAD GAUGE (BS)
RIVER AND STREAM
POST OFFICE/TELEGRAPH OFFICE (PO / TO)
HOSPITAL, PRIMARY HEALTH CENTRE, DISPENSARY
MATERNITY AND CHILD WELFARE CENTRE
IMPORTANT VILLAGE MARKET / HAT

BASED UPON SURVEY OF INDIA MAP WITH THE PERMISSION OF THE SURVEYOR GENERAL OF INDIA

© GOVERNMENT OF INDIA COPYRIGHT, 1996

1	2	3	4	5	6	7	8	9	10	11	12	13	14	15	16	17	18	19	20	21	22
0130	**Sikrara**	**CD Block / सा. वि. खण्ड**																			
															तहसील / Tahsil				**Sadar**		**0040**
0010	**khapraha**	**Nyay Panchayat / न्याय पंचायत**																			
0126	Dhanauwa	54 63	3	3	23	14	9	0	0	0	0	0	0	0	0	3	0	3	0	0	0
0127	Lakhesar	210 85	156	159	1062	525	537	113	93	138	138	0	0	301	85	242	31	162	4	2	0
0128	Harirampur	184 95	162	165	1166	557	609	132	130	75	69	0	0	324	91	216	154	164	140	1	0
0129	Khaparaha	331 04	340	349	2467	1234	1233	274	259	276	298	0	0	483	222	456	61	390	13	43	42
0130	Bhuwa Kalan	174 83	260	265	1700	831	869	199	148	257	259	0	0	464	202	345	1	246	0	9	1
0131	Samaspur	89 03	92	93	583	296	287	58	43	25	33	0	0	167	62	108	1	85	1	0	0
0132	Shahpur	265 89	322	332	2330	1126	1204	232	240	286	295	0	0	565	207	378	10	323	8	2	0
0133	Sigarhi	42 09	42	43	297	131	166	32	47	48	63	0	0	24	26	65	0	33	0	0	0
0134	Khetalpur	54 63	38	40	284	133	151	37	50	70	80	0	0	57	6	55	0	35	0	0	0
0135	Newarhia	171 59	212	219	2143	1035	1108	198	250	195	196	0	0	531	269	449	120	234	20	55	55
0136	Sirasi	76 49	80	81	581	280	301	89	81	72	89	0	0	133	31	100	5	54	1	0	3
0137	Bhulaiya	154 60	125	129	975	481	494	113	100	88	93	0	0	299	133	184	16	135	0	15	15
0138	Semari	57 06	51	56	474	232	242	52	55	4	5	0	0	123	32	98	5	83	4	0	0
0139	Mukundpur	88 63	65	68	596	323	273	48	52	34	28	0	0	198	69	132	0	117	0	0	0
0140	Maheshpur	31 16	38	40	302	160	142	23	24	80	82	0	0	111	46	74	0	44	0	16	0
0141	Dhua Khurd	78 11	85	88	602	300	302	38	52	97	106	0	0	210	119	125	0	105	0	5	0
0142	Kamdeopur	21 04	24	25	193	95	98	31	20	9	17	0	0	33	15	38	16	10	6	2	3
0143	Bisawan	87 82	91	92	683	341	342	73	49	79	77	0	0	99	42	144	10	66	1	23	3
Summary for 'Nyay Panchayat' = 0010 (18 detail records)																					
Sum		2174 44	2186	2247	16461	8094	8367	1742	1693	1833	1928	0	0	4122	1657	3212	430	2289	198	173	122

1	2	23	24	25	26	27	28	29	30	31	32	33	34	35	36	37	38	39	40	41	42
0130	Sikrara	CD Block / सा. वि. खण्ड																			
													तहसील / Tahsil						Sadar		0040
0010	khapraha	Nyay Panchayat / न्याय पंचायत																			
0126	Dhanauwa	0	0	0	0	0	0	0	0	0	0	0	0	0	0	0	0	0	0	11	9
0127	Lakhesar	0	0	0	0	0	0	53	27	1	0	2	0	0	0	22	0	0	110	283	396
0128	Hariirampur	0	0	0	0	0	1	15	13	0	0	7	0	0	0	29	0	0	4	341	451
0129	Khaparaha	0	0	0	0	2	4	1	0	0	0	3	0	0	0	17	2	0	0	778	1172
0130	Bhuwa Kalan	0	0	0	0	0	0	4	0	16	0	2	0	0	0	68	0	0	8	486	860
0131	Samaspur	0	0	0	0	0	0	2	0	0	0	1	0	0	0	20	0	0	0	188	286
0132	Shahpur	1	0	0	0	2	0	1	1	2	0	6	0	0	0	41	1	0	0	748	1194
0133	Sigarhi	0	0	0	0	5	0	2	0	15	0	4	0	1	0	5	0	0	0	66	166
0134	Khetalpur	14	0	0	0	0	0	1	0	0	0	1	0	0	0	4	0	0	0	78	151
0135	Newarhia	2	0	0	0	34	7	17	2	6	1	22	17	7	0	72	18	0	0	586	988
0136	Sirasi	0	0	0	0	0	0	5	0	17	0	7	1	0	0	17	0	0	0	180	296
0137	Bhulaiya	0	0	0	0	0	0	2	0	7	1	6	0	0	0	19	0	0	35	297	443
0138	Semari	5	0	0	0	0	0	0	0	0	0	6	0	0	0	4	1	0	0	134	237
0139	Mukundpur	0	0	0	0	0	0	0	0	0	0	4	0	0	0	11	0	0	0	191	273
0140	Maheshpur	0	0	0	0	0	0	0	0	0	0	3	0	0	0	11	0	0	0	86	142
0141	Dhua Khurd	0	0	0	0	2	0	0	0	0	0	0	0	1	0	12	0	0	0	175	302
0142	Kamdeopur	1	0	0	0	0	0	8	0	0	0	6	0	0	0	11	7	0	0	57	82
0143	Bisawan	0	0	0	0	3	4	5	0	0	0	6	0	0	0	41	2	0	0	197	332
Summary for 'Nyay Panchayat' = 0010 (18 detail records)																					
Sum		23	0	0	0	48	16	116	43	64	2	86	18	9	0	404	31	0	157	4882	7780

1	2	3	4	5	6	7	8	9	10	11	12	13	14	15	16	17	18	19	20	21	22
0011	**Damrua**	**Nyay Panchayat / न्याय पंचायत**																			
0144	Raipur (Kamdeopur	62 73	65	65	414	206	208	50	40	42	51	0	0	109	29	85	14	75	11	0	3
0145	Gohada	80 13	116	116	827	415	412	101	88	71	70	0	0	238	78	163	8	137	8	1	0
0146	Sakaldehla	134 36	93	94	578	289	289	54	70	111	95	0	0	121	39	87	51	71	43	9	7
0147	Chak Math Santosh	26 71	20	23	175	93	82	21	17	20	10	0	0	51	9	39	4	37	4	0	0
0148	Chatauli	54 63	51	52	355	173	182	37	41	22	25	0	0	41	47	71	2	61	2	0	0
0149	Gonapar	165 93	234	250	1700	815	885	187	192	158	195	0	0	492	161	318	100	159	3	52	77
0150	Harigaon	42 49	55	56	482	268	214	47	58	60	57	0	0	175	43	116	7	73	0	21	7
0151	Chak Harirampur	11 33	16	19	72	46	26	2	10	0	0	0	0	3	0	38	14	0	0	0	0
0152	Chak Firozpur	3 24	0	0	0	0	0	0	0	0	0	0	0	0	0	0	0	0	0	0	0
0153	Bhilampur	79 32	112	116	780	423	357	92	77	43	34	0	0	196	49	217	47	115	0	0	0
0154	Chandpur	169 16	165	170	1222	616	606	152	107	81	80	0	0	344	134	250	10	198	6	22	3
0155	Lakhapur	101 98	51	54	376	179	197	47	46	59	66	0	0	76	32	78	18	48	2	28	16
0156	Damaruwa	475 52	460	479	3617	1740	1877	430	375	274	359	0	0	813	241	736	191	502	94	87	81
0157	Bharsanwa	80 54	51	55	362	166	196	37	49	37	52	0	0	99	25	58	4	42	0	1	4
0158	Chak Mehta	78 51	77	79	593	286	307	66	61	62	66	0	0	136	43	118	6	82	1	13	2
0159	Chak Sheoram Giri	15 78	28	30	177	97	80	19	6	0	0	0	0	37	13	39	0	36	0	0	0
0160	Saiyadpur	74 87	86	88	625	309	316	61	61	49	49	0	0	186	28	151	0	143	0	1	0
0161	Babhanauli	288 55	355	367	2306	1116	1190	274	261	289	301	0	0	459	163	475	16	278	0	120	1
Summary for 'Nyay Panchayat' = 0011 (18 detail records)																					
Sum		1945 78	2035	2113	14661	7237	7424	1677	1559	1378	1510	0	0	3576	1134	3039	492	2057	174	355	201

1	2	23	24	25	26	27	28	29	30	31	32	33	34	35	36	37	38	39	40	41	42
0011	**Damrua Nyay Panchayat / न्याय पंचायत**																				
0144	Raipur (Kamdeopur)	0	0	0	0	0	0	0	0	0	0	3	0	0	0	7	0	3	106	118	88
0145	Gohada	0	0	0	0	0	0	14	0	0	0	2	0	2	0	7	0	1	0	251	404
0146	Sakaldchla	0	0	0	0	0	0	5	1	0	0	0	0	0	0	2	0	0	0	202	238
0147	Chak Math Santosh Gir	0	0	0	0	0	0	2	0	0	0	0	0	0	0	0	0	25	53	29	25
0148	Chatauli	0	0	0	0	0	0	1	0	0	0	6	0	1	0	2	0	4	19	98	161
0149	Gonapar	0	0	0	0	21	1	1	0	5	0	35	8	0	0	45	11	0	1	497	784
0150	Harigaon	4	0	0	0	0	0	0	0	1	0	3	0	2	0	12	0	0	0	152	207
0151	Chak Hariirampur	0	0	0	0	0	0	0	0	0	0	0	0	0	0	38	14	0	0	8	12
0152	Chak Firozpur	0	0	0	0	0	0	0	0	0	0	0	0	0	0	0	0	0	0	0	0
0153	Bhilampur	0	0	0	0	0	0	0	0	0	0	0	0	0	0	102	47	0	0	206	310
0154	Chandpur	0	0	0	0	0	0	0	0	0	0	9	0	0	0	21	1	0	0	366	596
0155	Lakhapur	0	0	0	0	0	0	0	0'	0	0	0	0	0	0	2	0	0	0	101	179
0156	Damaruwa	2	0	0	0	4	0	44	2	2	0	34	12	10	0	51	2	4	105	1000	1581
0157	Bharsanwa	0	0	0	0	0	0	5	0	0	0	2	0	0	0	8	0	0	0	108	192
0158	Chak Mehta	4	0	0	0	13	3	1	0	0	0	2	0	0	0	3	0	0	0	168	301
0159	Chak Sheoram Giri	0	0	0	0	0	0	0	0	0	0	0	0	0	0	3	0	0	0	58	80
0160	Satyadpur	0	0	0	0	0	0	0	0	0	0	0	0	0	0	7	0	0	0	158	316
0161	Babhanauli	6	0	0	0	1	0	25	15	0	0	17	0	6	0	22	0	0	0	641	1174
Summary for 'Nyay Panchayat' = 0011 (18 detail records)																					
Sum		16	0	0	0	39	4	98	18	8	0	113	20	21	0	332	75	37	284	4161	6648

1	2	3	4	5	6	7	8	9	10	11	12	13	14	15	16	17	18	19	20	21	22
0012	**Sher Khan**	**Nyay Panchayat / न्याय पचायत**																			
0162	Bhabhuary	40 47	73	76	533	261	272	60	72	87	97	0	0	105	17	113	43	34	1	61	41
0163	Tikari Khurd	24 69	42	46	417	229	188	43	38	31	29	0	0	105	43	100	35	27	2	8	5
0164	Manshahpur	22 26	10	13	118	56	62	7	8	0	0	0	0	39	24	32	0	30	0	0	0
0165	Pachperawa	25 50	37	39	293	136	157	35	40	19	16	0	0	70	34	57	0	51	0	0	0
0166	Firozpur	96 32	109	110	725	357	368	90	75	61	73	0	0	206	94	150	41	64	2	58	38
0167	Deopur	71 25	92	97	708	360	348	89	69	68	75	0	0	185	64	121	8	99	7	5	1
0168	Lohagazar	14 16	11	16	185	92	93	15	21	0	0	0	0	68	33	41	0	40	0	1	0
0169	Dudauli	221 37	294	302	2238	1083	1155	261	258	437	462	0	0	434	113	430	29	266	13	79	11
0170	Garetha	16 59	7	9	72	37	35	13	6	0	0	0	0	15	4	16	0	16	0	0	0
0171	Sherawan	297 65	238	250	1979	964	1015	194	193	136	154	0	0	515	225	398	80	306	43	31	34
0172	Baghaura	89 03	85	94	637	306	331	63	60	107	121	0	0	152	66	118	128	53	81	46	47
0173	Chandra Patti	5 67	11	14	65	28	37	2	6	0	0	0	0	25	18	13	19	8	17	2	2
0174	Sikarara	243 63	357	374	2051	1027	1024	227	210	386	386	0	0	557	187	431	196	182	153	77	32
0175	Bharatpur	37 64	102	105	768	388	380	93	80	110	107	0	0	218	94	157	8	97	0	14	1
0176	Dehjuri	162 28	93	97	1097	546	551	91	93	0	0	0	0	302	80	197	133	195	132	0	1
0177	Gopalpur	14 16	40	41	333	158	175	46	35	117	140	0	0	75	33	74	85	18	4	43	60
0178	Khana Patti	268 72	254	268	2105	1070	1035	220	182	23	18	0	0	582	183	448	112	289	107	43	5
0179	Kakohia	226 23	207	215	1244	609	635	139	157	157	149	0	0	330	134	265	63	212	46	23	16
0180	Arazi Ledhuka	10.52	17	17	71	35	36	8	10	33	34	0	0	17	4	17	1	16	0	1	1
0181	Gareraha	87 82	68	70	400	177	223	46	55	48	73	0	0	95	23	59	6	54	6	0	0
0182	Ledhuva	256 98	188	196	1393	673	720	142	128	194	220	0	0	452	231	264	15	224	12	12	3

1	2	23	24	25	26	27	28	29	30	31	32	33	34	35	36	37	38	39	40	41	42
0012	**Sher Khan**	**Nyay Panchayat / न्याय पंचायत**																			
0162	Bhabhuary	0	0	0	0	0	0	2	0	0	0	13	1	1	0	2	0	0	0	148	229
0163	Tikari Khurd	3	0	0	0	0	0	5	0	18	8	1	0	2	0	36	20	0	0	129	153
0164	Manshahpur	0	0	0	0	0	0	0	0	0	0	0	0	0	0	2	0	0	0	24	62
0165	Pachperawa	0	0	0	0	0	0	0	0	0	0	1	0	5	0	0	0	0	0	79	157
0166	Firozpur	0	0	0	0	0	0	1	0	0	0	3	1	7	0	17	0	0	0	207	327
0167	Deopur	0	0	0	0	0	0	3	0	0	0	0	0	1	0	13	0	0	0	239	340
0168	Lohagazar	0	0	0	0	0	0	0	0	0	0	0	0	0	0	0	0	0	0	51	93
0169	Dudauli	2	0	0	0	0	0	15	3	15	0	6	0	6	0	41	2	0	0	653	1126
0170	Garetha	0	0	0	0	0	0	0	0	0	0	0	0	0	0	0	0	0	0	21	35
0171	Sherawan	0	0	0	0	1	0	2	0	0	0	25	0	1	0	32	3	0	0	566	935
0172	Baghaura	0	0	0	0	0	0	0	0	0	0	1	0	10	0	8	0	0	0	188	203
0173	Chandra Patti	0	0	0	0	0	0	0	0	0	0	0	0	0	0	3	0	0	0	15	18
0174	Sikarara	5	0	0	0	1	1	21	3	4	0	63	6	16	0	62	1	0	0	596	828
0175	Bharatpur	0	0	0	0	2	4	4	0	1	0	9	0	5	0	25	3	0	0	231	372
0176	Dehjuri	0	0	0	0	0	0	0	0	0	0	0	0	0	0	2	0	0	0	349	418
0177	Gopalpur	0	0	0	0	0	0	0	0	0	0	0	0	0	0	13	21	0	0	84	90
0178	Khana Patti	1	0	0	0	0	0	6	0	4	0	26	0	4	0	75	0	0	4	622	919
0179	Kakohia	0	0	0	0	4	0	8	1	0	0	5	0	6	0	7	0	0	0	344	572
0180	Arazi Ledhuka	0	0	0	0	0	0	0	0	0	0	0	0	0	0	0	0	0	2	18	33
0181	Gareraha	0	0	0	0	1	0	0	0	0	0	1	0	0	0	3	0	0	0	118	217
0182	Ledhuva	0	0	0	0	0	0	1	0	0	0	6	0	0	0	21	0	0	0	409	705

1	2	3	4	5	6	7	8	9	10	11	12	13	14	15	16	17	18	19	20	21	22
Summary for 'Nyay Panchayat' = 0012 (21 detail records)																					
Sum		2232 94	2335	2449	17432	8592	8840	1884	1796	2014	2154	0	0	4547	1704	3501	1002	2281	626	504	298
0013	**Rithi**	**Nyay Panchayat / न्याय पंचायत**																			
0183	Reethi	334 28	445	459	3297	1630	1667	364	318	472	454	0	0	844	228	697	181	612	149	31	31
0184	Belsari	62 73	88	90	877	424	453	65	79	50	62	0	0	214	78	156	0	66	0	63	0
0185	Mominpur Kalan	65 97	57	58	348	165	183	33	39	43	54	0	0	81	28	84	5	50	0	0	0
0186	Mominpur Khurd	38 85	7	8	39	21	18	1	2	0	0	0	0	14	7	6	3	6	3	0	0
0187	Ramnagar	156 21	115	120	1147	571	576	116	106	70	80	0	0	347	202	208	1	148	0	6	0
0188	Hirapur	53 42	25	27	216	109	107	40	20	10	12	0	0	62	23	44	0	28	0	9	0
0189	Dhoraha	57 47	73	74	599	285	314	67	66	0	0	0	0	95	13	108	0	46	0	58	0
0190	Bansafa	31 97	61	64	429	199	230	22	38	119	142	0	0	103	37	70	0	22	0	48	0
0191	Pura Baghaila	145 69	84	88	912	456	456	101	99	127	114	0	0	215	89	169	0	105	0	41	0
0192	Tikari Kalan	41 28	21	25	170	87	83	16	12	30	27	0	0	44	19	40	20	13	0	18	19
0193	Kalwari	120 20	149	153	1159	593	566	96	128	154	146	0	0	323	140	247	2	186	1	37	1
0194	Premrajpur	123 84	90	99	709	353	356	69	76	94	101	0	0	191	59	146	56	110	14	12	41
0195	Chak English	19 43	10	14	100	48	52	18	10	32	31	0	0	22	2	20	4	10	0	8	4
0196	Rampur	105 63	81	84	443	235	208	54	36	146	139	0	0	71	13	122	43	71	1	7	9
0197	Arazi Vansafa	3 24	0	0	0	0	0	0	0	0	0	0	0	0	0	0	0	0	0	0	0
0198	Durgapur	78 92	85	92	646	311	335	74	77	0	0	0	0	151	22	110	11	91	8	13	3
Summary for 'Nyay Panchayat' = 0013 (16 detail records)																					
Sum		1439 13	1391	1455	11091	5487	5604	1136	1106	1347	1362	0	0	2777	960	2227	326	1564	176	351	108

1	2	23	24	25	26	27	28	29	30	31	32	33	34	35	36	37	38	39	40	41	42
Summary for 'Nyay Panchayat' = 0012 (21 detail records)																					
Sum		11	0	0	0	9	5	68	7	42	8	160	8	64	0	362	50	0	6	5091	7832
0013	Rithi	Nyay Panchayat / न्याय पचायत																			
0183	Reethi	0	0	0	0	0	0	4	1	3	0	8	0	0	0	39	0	6	3	927	1483
0184	Belsari	0	0	0	0	0	0	17	0	0	0	2	0	0	0	8	0	0	0	268	453
0185	Mominpur Kalan	0	0	0	0	0	0	0	0	31	5	0	0	0	0	3	0	0	72	81	106
0186	Mominpur Khurd	0	0	0	0	0	0	0	0	0	0	0	0	0	0	0	0	0	9	15	6
0187	Ramnagar	0	0	0	0	1	0	0	0	0	0	2	0	1	0	50	1	0	71	363	504
0188	Hirapur	0	0	1	0	0	0	0	0	0	0	0	0	0	0	6	0	33	75	32	32
0189	Dhoraha	0	0	0	0	0	0	0	0	0	0	0	0	0	0	4	0	0	0	177	314
0190	Bansafa	0	0	0	0	0	0	0	0	0	0	0	0	0	0	0	0	0	0	129	230
0191	Pura Baghaila	0	0	0	0	0	0	1	0	0	0	1	0	0	0	21	0	0	0	287	456
0192	Tikari Kalan	1	0	0	0	2	1	0	0	0	0	0	0	0	0	6	0	0	0	47	63
0193	Kalwari	0	0	0	0	0	0	1	0	0	0	4	0	0	0	19	0	0	0	346	564
0194	Premrajpur	0	0	0	0	0	0	0	0	0	0	3	0	0	0	21	1	0	0	207	300
0195	Chak English	0	0	0	0	0	0	0	0	0	0	0	0	0	0	2	0	0	0	28	48
0196	Rampur	0	0	0	0	4	6	0	0	32	27	0	0	5	0	3	0	0	0	113	165
0197	Arazi Vansafa	0	0	0	0	0	0	0	0	0	0	0	0	0	0	0	0	0	0	0	0
0198	Durgapur	0	0	0	0	0	0	0	0	0	0	1	0	0	0	5	0	0	0	201	324
Summary for 'Nyay Panchayat' = 0013 (16 detail records)																					
Sum		1	0	1	0	7	7	23	1	66	32	21	0	6	0	187	2	39	230	3221	5048

1	2	3	4	5	6	7	8	9	10	11	12	13	14	15	16	17	18	19	20	21	22
0014	**Baki**	**Nyay Panchayat / न्याय पंचायत**																			
0199	Alishahpur	181 31	161	169	1250	641	609	164	152	186	187	0	0	338	116	301	21	47	0	143	5
0200	Chak Chaurasi	14 97	8	11	80	37	43	9	5	0	0	0	0	25	26	13	1	10	0	0	1
0201	Tahirpur	193 04	338	355	2694	1353	1341	295	276	324	321	0	0	834	417	574	208	255	129	145	70
0202	Chourasant Das	49 78	55	57	466	240	226	56	57	7	6	0	0	132	39	106	20	86	19	0	0
0203	Chora Mohandaspu	64 35	74	78	485	236	249	60	57	22	26	0	0	160	88	100	4	52	3	12	0
0204	Ramsahai Patti	89 03	63	67	438	224	214	47	48	132	125	0	0	135	54	104	25	49	3	31	22
0205	Banki	254 56	241	251	1729	836	893	208	200	221	257	0	0	534	290	324	51	200	16	38	26
0206	Babhua	45 73	70	74	533	263	270	69	58	168	169	0	0	140	64	94	32	36	0	37	31
0207	Fazayalpur	61 92	91	95	608	308	300	66	58	61	62	0	0	182	69	122	55	75	33	15	21
0208	Chak Mansajati	16 19	20	22	160	75	85	27	24	19	17	0	0	31	12	32	1	28	0	1	1
0209	Babhuavar	165 52	74	76	537	261	276	62	60	55	66	0	0	145	16	108	11	86	4	0	6
0210	Chak Bhawan	8 50	3	6	90	43	47	5	12	0	0	0	0	33	13	18	0	13	0	0	0
0211	Lazipar	224 61	131	139	997	474	523	107	114	81	105	0	0	239	88	179	30	116	7	9	19
0212	Chak Dashwat	26 71	30	34	322	153	169	37	37	0	0	0	0	87	26	60	47	50	47	0	0
0213	Pandeypur	96 32	204	209	1283	627	656	148	144	173	160	0	0	346	142	210	40	111	17	42	22
0214	Hasanpur	129 50	159	161	1175	587	588	149	118	13	11	0	0	331	117	220	5	174	3	7	0
0215	Satalpur	154 19	72	74	612	273	339	63	54	0	0	0	0	129	38	90	14	74	14	2	0
0216	Chak Samarjati	20 24	64	67	523	263	260	70	64	0	0	0	0	137	39	108	10	98	9	0	0
Summary for 'Nyay Panchayat' = 0014 (18 detail records)																					
Sum		1796 47	1858	1945	13982	6894	7088	1642	1538	1462	1512	0	0	3958	1654	2763	575	1560	304	482	224

1	2	23	24	25	26	27	28	29	30	31	32	33	34	35	36	37	38	39	40	41	42
0014	**Baki Nyay Panchayat / न्याय पंचायत**																				
0199	Alishahpur	0	0	0	0	0	0	58	15	0	0	20	1	0	0	33	0	1	0	339	588
0200	Chak Chaurasi	0	0	0	0	0	0	0	0	0	0	1	0	0	0	2	0	0	0	24	42
0201	Tahirpur	0	1	1	0	0	0	46	0	4	1	58	1	12	0	53	6	0	0	779	1133
0202	Chourasant Das	1	0	0	0	0	0	1	0	1	0	9	0	1	0	7	1	0	0	134	206
0203	Chora Mohandaspur	0	0	0	0	1	0	1	0	0	0	18	0	6	0	10	1	3	69	133	176
0204	Ramsahai Patti	0	0	0	0	0	0	2	0	2	0	3	0	5	0	12	0	0	0	120	189
0205	Banki	3	2	0	0	1	3	24	1	0	0	15	0	1	0	42	3	0	0	512	842
0206	Babhua	0	0	0	0	0	0	3	1	5	0	9	0	1	0	3	0	0	0	169	238
0207	Fazayalpur	2	0	0	0	0	0	8	1	0	0	8	0	3	0	11	0	0	0	186	245
0208	Chak Mansajati	0	0	0	0	0	0	0	0	0	0	3	0	0	0	0	0	0	0	43	84
0209	Babhuavar	0	0	0	0	0	0	8	0	2	0	2	0	0	0	10	1	0	0	153	265
0210	Chak Bhawan	0	0	0	0	0	0	1	0	0	0	0	0	0	0	4	0	0	0	25	47
0211	Lazipar	0	0	0	0	0	0	35	2	0	0	8	2	4	0	7	0	0	0	295	493
0212	Chak Dashwat	0	0	0	0	0	0	0	0	1	0	1	0	1	0	7	0	2	0	91	122
0213	Pandeypur	0	0	0	0	0	0	14	0	1	0	16	0	4	0	22	1	12	46	405	570
0214	Hasanpur	0	0	0	0	0	0	11	0	8	0	0	1	3	0	17	1	0	1	367	582
0215	Satalpur	0	0	0	0	0	0	1	0	0	0	1	0	0	0	12	0	0	62	183	263
0216	Chak Samarjati	0	0	0	0	0	0	0	0	0	0	6	0	1	0	3	1	2	92	153	158
Summary for 'Nyay Panchayat' = 0014 (18 detail records)																					
Sum		6	3	1	0	2	3	213	20	24	1	178	5	42	0	255	15	20	270	4111	6243

1	2	3	4	5	6	7	8	9	10	11	12	13	14	15	16	17	18	19	20	21	22
0015	**Jaam**	**Nyay Panchayat / न्याय पचायत**																			
0217	Bishunpur urf Govi	19 02	28	30	195	107	88	25	18	0	0	0	0	28	0	40	0	40	0	0	0
0218	Prempur	8 90	35	38	318	168	150	45	31	0	0	0	0	93	26	74	1	58	1	0	0
0219	Raheempur	6 88	2	2	12	6	6	1	2	0	0	0	0	1	0	3	0	2	0	1	0
0220	Hayatpur	21 04	9	11	96	49	47	17	12	49	47	0	0	2	0	23	4	1	0	21	4
0221	Seethapur	82 96	234	240	1588	795	793	168	184	227	208	0	0	319	120	394	153	215	121	122	23
0222	Rasoolpur urf Kali	63 94	72	80	635	336	299	58	60	197	196	0	0	189	48	141	0	115	0	19	0
0223	Sabepur	35 61	50	53	427	226	201	45	37	51	47	0	0	137	12	90	0	60	0	20	0
0224	Maseeda	78 11	105	107	962	503	459	109	110	207	197	0	0	245	61	193	5	65	0	53	0
0225	Bharthipur	40 47	61	64	447	218	229	56	67	181	188	0	0	89	11	79	6	67	5	10	1
0226	Bishunpul Gujara	116 96	163	167	875	428	447	78	89	36	50	0	0	280	72	169	16	138	16	0	0
0227	Pokhariya Pur	274 39	287	295	2089	1066	1023	219	236	153	155	0	0	366	49	465	30	257	3	146	23
0228	Zam	144 88	75	79	763	401	362	83	71	20	24	0	0	176	40	152	40	105	37	4	0
0229	Zanewara	118 98	123	128	860	425	435	97	93	116	106	0	0	218	75	181	4	116	1	49	3
0230	Bhatawa Chak	30.35	40	42	354	179	175	54	37	6	7	0	0	54	15	70	17	62	14	6	3
0231	Badouli Ahiran	72 04	96	101	749	393	356	84	82	187	149	0	0	63	24	179	8	84	1	84	7
0232	Sikandara	170 38	196	198	1267	672	595	134	109	47	33	0	0	223	57	341	3	291	3	49	0
0233	Badaouli Noniyan	102 79	113	118	854	447	407	108	93	80	76	0	0	136	17	209	44	136	5	39	14
Summary for 'Nyay Panchayat' = 0015 (17 detail records)																					
Sum		1387 70	1689	1753	12491	6419	6072	1381	1331	1557	1483	0	0	2619	627	2803	331	1812	207	623	78

1	2	23	24	25	26	27	28	29	30	31	32	33	34	35	36	37	38	39	40	41	42
0015	Jaam Nyay Panchayat / न्याय पंचायत																				
0217	Bishunpur urf Govindpur	0	0	0	0	0	0	0	0	0	0	0	0	0	0	0	0	0	0	67	88
0218	Prempur	0	0	0	0	0	0	0	0	0	0	2	0	0	0	14	0	0	0	94	149
0219	Raheempur	0	0	0	0	0	0	0	0	0	0	0	0	0	0	0	0	0	0	3	6
0220	Hayatpur	0	0	0	0	1	0	0	0	0	0	0	0	0	0	0	0	0	0	26	43
0221	Seethapur	0	0	0	0	0	0	0	0	0	0	26	0	5	0	26	9	1	10	400	630
0222	Rasoolpur urf Kali Patti	0	0	0	0	0	0	2	0	0	0	5	0	0	0	0	0	0	0	195	299
0223	Sabepur	0	0	0	0	0	0	0	0	0	0	0	0	0	0	10	0	0	0	136	201
0224	Maseeda	0	0	0	0	2	0	40	4	6	0	4	0	0	0	23	1	0	0	310	454
0225	Bharthipur	0	0	0	0	0	0	0	0	0	0	0	0	0	0	2	0	0	0	139	223
0226	Bishunpul Gujara	0	0	0	0	0	0	2	0	0	0	0	0	5	0	24	0	0	0	259	431
0227	Pokhariya Pur	2	0	0	0	6	3	1	1	5	0	11	0	4	0	33	0	0	18	601	975
0228	Zam	1	0	0	0	6	0	2	3	4	0	5	0	9	0	16	0	0	0	249	322
0229	Zanewara	0	0	0	0	0	0	1	0	0	0	1	0	0	0	14	0	0	13	244	418
0230	Bhatawa Chak	0	0	0	0	0	0	0	0	0	0	0	0	0	0	2	0	0	0	109	158
0231	Badouli Ahiran	2	0	0	0	0	0	0	0	0	0	0	0	0	0	9	0	0	0	214	348
0232	Sikandara	0	0	0	0	0	0	0	0	0	0	0	0	0	0	1	0	0	0	331	592
0233	Badaouli Noniyan	0	0	0	0	0	0	28	25	2	0	3	0	1	0	0	0	0	0	238	363
Summary for 'Nyay Panchayat' = 0015 (17 detail records)																					
Sum		5	0	0	0	15	3	76	33	17	0	57	0	24	0	174	10	1	41	3615	5700

1	2	3	4	5	6	7	8	9	10	11	12	13	14	15	16	17	18	19	20	21	22
0016	**Lakhauwan**	**Nyay Panchayat / न्याय पचायत**																			
0234	Majhauli	76 49	140	145	988	494	494	80	73	125	120	0	0	288	68	190	26	172	23	5	0
0235	Shri Rampur	17 00	38	41	321	148	173	41	31	0	0	0	0	86	65	61	10	34	4	2	0
0236	Chakmurali	23 47	19	22	117	67	50	14	6	0	0	0	0	33	8	24	0	24	0	0	0
0237	Bishesharpur	46 95	50	53	449	242	207	61	51	0	0	0	0	127	65	99	0	79	0	0	0
0238	Uchaura	86 61	101	106	798	405	393	109	96	157	157	0	0	164	20	181	0	120	0	23	0
0239	Chak Payaga	6 48	3	5	20	14	6	0	0	14	6	0	0	0	0	10	2	1	0	9	2
0240	Utarejpur	67 58	123	124	980	510	470	110	96	115	102	0	0	239	92	242	94	103	27	41	49
0241	Nikarozpur	128 29	87	88	752	365	387	96	73	42	44	0	0	204	116	138	4	96	2	2	2
0242	Chak Kodhiatara	9 31	37	38	245	122	123	31	26	122	123	0	0	29	5	59	4	16	1	39	2
0243	Arazi Dihajahaniya	1 62	0	0	0	0	0	0	0	0	0	0	0	0	0	0	0	0	0	0	0
0244	Birpalpur	82 96	75	76	678	334	344	89	87	105	91	0	0	118	52	123	0	92	0	0	0
0245	Lakhauaun	191 42	255	268	1771	896	875	209	194	268	279	0	0	388	126	351	45	192	4	44	39
0246	Chak Molanapur	20 24	21	25	167	80	87	24	15	0	0	0	0	32	13	39	0	30	0	1	0
0247	Babupur	28 73	43	45	351	190	161	44	45	0	0	0	0	97	18	84	0	67	0	3	0
0248	Sungulpur	153 38	176	179	1168	586	582	119	122	181	199	0	0	312	79	284	26	150	5	87	21
0249	Kulhanamaun	331 04	487	499	3355	1795	1560	319	317	692	576	0	0	715	166	816	138	424	51	218	87
0250	Chak Ranjeet Rai	8.50	6	7	56	19	37	4	10	19	37	0	0	3	0	11	6	7	4	2	2
0251	Sarai Rai Chand	113 72	82	87	924	458	466	99	113	128	159	0	0	222	80	217	12	201	5	8	7
0252	Mominpur	14 57	40	41	302	147	155	46	33	92	92	0	0	48	6	62	8	42	1	14	4
0253	Diha Jahania	144 88	181	187	1430	751	679	113	115	212	224	0	0	320	95	357	41	264	9	35	16
0254	Chorar Patti	14 16	1	1	12	6	6	1	1	0	0	0	0	5	4	2	0	1	0	0	0

1	2	23	24	25	26	27	28	29	30	31	32	33	34	35	36	37	38	39	40	41	42
0016	**Lakhauwan**	**Nyay Panchayat / न्याय पचायत**																			
0234	Majhauli	0	0	0	0	1	0	1	0	0	0	2	0	0	0	9	3	0	0	304	468
0235	Shri Rampur	0	0	0	0	0	0	0	0	0	0	2	0	3	0	20	6	0	0	87	163
0236	Chakmurali	0	0	0	0	0	0	0	0	0	0	0	0	0	0	0	0	0	0	43	50
0237	Bishesharpur	0	0	0	0	12	0	0	0	0	0	3	0	0	0	5	0	0	0	143	207
0238	Uchaura	0	0	0	0	0	0	14	0	0	0	1	0	1	0	22	0	0	0	224	393
0239	Chak Payaga	0	0	0	0	0	0	0	0	0	0	0	0	0	0	0	0	0	0	4	4
0240	Utarejpur	0	0	0	0	0	0	20	13	64	0	7	3	0	2	7	0	0	0	268	376
0241	Nikarozpur	0	0	0	0	0	0	14	0	0	0	2	0	5	0	19	0	0	0	227	383
0242	Chak Kodhiatara	0	0	0	0	0	0	0	0	1	0	0	0	0	0	3	1	0	0	63	119
0243	Arazi Dihajahaniya	0	0	0	0	0	0	0	0	0	0	0	0	0	0	0	0	0	0	0	0
0244	Birpalpur	5	0	0	0	0	0	10	0	1	0	4	0	2	0	9	0	0	125	211	219
0245	Lakhauaun	0	0	1	0	9	0	41	0	3	1	16	0	3	0	42	1	1	72	544	758
0246	Chak Molanapur	0	0	0	0	0	0	0	0	2	0	4	0	0	0	2	0	0	0	41	87
0247	Babupur	0	0	0	0	0	0	0	0	0	0	5	0	4	0	5	0	0	0	106	161
0248	Sungulpur	7	0	0	0	0	0	6	0	1	0	18	0	1	0	14	0	0	5	302	551
0249	Kulhanamaun	0	0	0	0	12	0	13	0	17	0	45	0	11	0	76	0	0	1	979	1421
0250	Chak Ranjeet Rai	0	0	0	0	0	0	0	0	0	0	0	0	2	0	0	0	0	0	8	31
0251	Sarai Rai Chand	0	0	0	0	0	0	1	0	0	0	0	0	0	0	7	0	0	0	241	454
0252	Mominpur	0	0	0	0	0	0	2	0	0	0	0	0	1	0	3	3	0	0	85	147
0253	Diha Jahania	0	0	0	0	8	0	5	0	2	0	7	0	1	0	35	16	0	62	394	576
0254	Chorar Patti	0	0	0	0	0	0	1	0	0	0	0	0	0	0	0	0	0	0	4	6

1	2	3	4	5	6	7	8	9	10	11	12	13	14	15	16	17	18	19	20	21	22
0255	Baharpur	46 14	51	53	458	228	230	60	49	73	71	0	0	60	1	86	1	54	0	21	1
0256	Chak Baharpur	5 26	6	7	48	20	28	2	5	13	22	0	0	10	4	10	0	9	0	0	0
Summary for 'Nyay Panchayat' = 0016 (23 detail records)																					
Sum		1618 60	2022	2097	15390	7877	7513	1671	1558	2358	2302	0	0	3500	1083	3446	417	2178	136	554	232

1	2	23	24	25	26	27	28	29	30	31	32	33	34	35	36	37	38	39	40	41	42
0255	Baharpur	0	0	0	0	2	0	1	0	0	0	4	0	2	0	2	0	0	0	142	229
0256	Chak Baharpur	0	0	0	0	0	0	0	0	0	0	0	0	0	0	1	0	0	0	10	28
Summary for 'Nyay Panchayat' = 0016 (23 detail records)																					
Sum		12	0	1	0	44	0	129	13	91	1	120	3	36	2	281	30	1	265	4430	6831

1	2	3	4	5	6	7	8	9	10	11	12	13	14	15	16	17	18	19	20	21	22
0017	**Barhauna**	**Nyay Panchayat / न्याय पचायत**																			
0257	Firoj Pur	33 59	135	142	955	462	493	120	101	184	210	0	0	241	128	187	8	86	0	54	7
0258	Survar Patti	148 12	63	66	606	331	275	64	48	0	0	0	0	189	60	120	1	119	1	0	0
0259	Barhauna	216 11	207	214	1813	896	917	205	211	213	224	0	0	423	116	367	14	256	3	34	0
0260	Raidas Pur	35 21	35	37	327	150	177	41	36	36	52	0	0	84	47	53	10	48	9	1	0
0261	Hari Ballabhpur	33 19	61	63	379	204	175	39	40	13	13	0	0	125	30	77	5	48	0	4	0
0262	Moinuddinpur	27 92	11	14	53	28	25	6	3	0	0	0	0	13	0	12	0	6	0	0	0
0263	Sahinpur	26 31	30	33	312	164	148	45	17	0	0	0	0	50	6	64	0	52	0	1	0
0264	Chak Mirzapur	21 45	41	44	315	163	152	40	28	0	0	0	0	64	19	66	0	60	0	0	0
0265	Harinath Patti	23 47	2	2	19	14	5	4	1	0	0	0	0	2	0	7	2	2	1	2	1
0266	Arayi Sihipur	3 24	3	3	6	4	2	1	0	0	0	0	0	3	0	3	0	0	0	0	0
0267	Sultanpur Darwesh	30 76	74	76	525	257	268	55	70	133	139	0	0	115	22	103	24	40	7	17	16
0268	Chak Mahan	61 92	79	81	579	292	287	75	84	22	16	0	0	119	23	132	19	73	0	2	0
0269	Sihipur	95 91	124	126	927	494	433	113	103	175	156	0	0	291	93	213	44	116	31	46	13
0270	Ibrahimabad	88 63	172	175	1262	680	582	154	129	280	231	0	0	262	64	292	41	188	3	61	31
0271	Jagadishpur	21 04	11	16	99	50	49	7	4	28	31	0	0	24	10	25	0	25	0	0	0
0272	Meerganj	52 21	95	99	722	357	365	88	79	55	60	0	0	182	40	190	187	166	157	24	30
0273	Chaka Banki	17 40	11	16	99	50	49	11	15	28	31	0	0	23	10	24	19	19	6	3	13
0274	Shah Newazpur	18 62	12	17	146	72	74	22	21	0	0	0	0	49	41	18	0	4	0	0	0
0275	Kuwarda	77 30	106	115	769	410	359	95	80	109	96	0	0	230	78	181	46	151	40	10	6
0276	Anand Rampur	8 90	0	0	0	0	0	0	0	0	0	0	0	0	0	0	0	0	0	0	0
0277	Kanakpur	101 98	85	88	692	338	354	84	79	77	70	0	0	210	35	139	0	132	0	0	0

1	2	23	24	25	26	27	28	29	30	31	32	33	34	35	36	37	38	39	40	41	42
0017	**Barhauna** **Nyay Panchayat** / न्याय पंचायत																				
0257	Firoj Pur	10	0	0	0	4	0	0	0	0	0	4	1	7	0	22	0	0	0	275	485
0258	Survar Patti	0	0	0	0	0	0	0	0	0	0	0	0	0	0	1	0	0	17	211	257
0259	Barhauna	0	0	0	0	0	0	5	0	0	0	34	11	0	0	38	0	0	0	529	903
0260	Raidas Pur	0	0	0	0	0	0	0	0	0	0	0	0	0	0	4	1	0	0	97	167
0261	Hari Ballabhpur	5	0	0	0	0	0	0	0	0	0	1	0	1	0	18	5	0	0	127	170
0262	Moinuddinpur	0	0	0	0	0	0	0	0	0	0	0	0	0	0	6	0	0	0	16	25
0263	Sahinpur	1	0	0	0	5	0	2	0	0	0	0	0	0	0	3	0	0	0	100	148
0264	Chak Mirzapur	3	0	0	0	0	0	0	0	0	0	0	0	1	0	2	0	0	0	97	152
0265	Harinath Patti	0	0	0	0	0	0	0	0	0	0	0	0	0	0	3	0	0	0	7	3
0266	Araji Sihipur	0	0	0	0	0	0	0	0	0	0	0	0	0	0	3	0	0	0	1	2
0267	Sultanpur Darwesh Ali	0	0	0	0	2	0	11	0	0	0	15	0	0	0	18	1	0	0	154	244
0268	Chak Mahan	2	0	0	0	1	0	2	0	27	16	7	0	0	0	18	3	0	0	160	268
0269	Sihipur	0	0	0	0	1	0	8	0	0	0	6	0	9	0	27	0	0	55	281	334
0270	Ibrahimabad	0	0	2	0	2	0	2	0	10	4	7	0	7	0	13	3	1	22	387	519
0271	Jagadishpur	0	0	0	0	0	0	0	0	0	0	0	0	0	0	0	0	0	0	25	49
0272	Meerganj	0	0	0	0	0	0	0	0	0	0	0	0	0	0	0	0	0	1	167	177
0273	Chaka Banki	0	0	0	0	0	0	0	0	0	0	1	0	0	0	1	0	1	0	25	30
0274	Shah Newazpur	0	0	0	0	0	0	0	0	0	0	3	0	0	0	11	0	0	0	54	74
0275	Kuwarda	0	0	0	0	0	0	0	0	0	0	0	0	0	0	20	0	0	0	229	313
0276	Anand Rampur	0	0	0	0	0	0	0	0	0	0	0	0	0	0	0	0	0	0	0	0
0277	Kanakpur	0	0	0	0	0	0	0	0	0	0	0	0	0	0	7	0	0	0	199	354

1	2	3	4	5	6	7	8	9	10	11	12	13	14	15	16	17	18	19	20	21	22
0278	Sadat Benduli	246 87	296	303	2278	1154	1124	263	226	272	251	0	0	627	160	463	123	345	82	91	41
0279	Birhadpur	66 37	56	64	680	331	349	70	86	17	22	0	0	182	105	112	1	87	1	14	0
0280	Ahirauli	70 82	134	142	1087	528	559	136	113	100	85	0	0	251	98	223	6	179	4	21	1
0281	Bazar Khair Khah	23 07	44	45	282	131	151	29	44	13	13	0	0	42	4	68	12	34	11	1	0
Summary for 'Nyay Panchayat' = 0017 (25 detail records)																					
Sum		1550 41	1887	1981	14932	7560	7372	1767	1618	1755	1700	0	0	3801	1189	3139	562	2236	356	386	159

1	2	23	24	25	26	27	28	29	30	31	32	33	34	35	36	37	38	39	40	41	42
0278	Sadat Benduli	1	0	0	0	0	0	1	0	2	0	5	0	2	0	16	0	0	0	691	1001
0279	Birhadpur	0	0	0	0	0	0	0	0	0	0	2	0	1	0	8	0	0	0	219	348
0280	Ahirauli	0	0	0	0	0	0	7	1	0	0	2	0	0	0	14	0	0	0	305	553
0281	Bazar Khair Khah Urf Hariya	0	0	0	0	0	0	23	1	0	0	8	0	0	0	2	0	0	0	63	139
Summary for 'Nyay Panchayat' = 0017 (25 detail records)																					
Sum		22	0	2	0	15	0	61	2	39	20	95	12	28	0	255	13	2	95	4419	6715

1	2	3	4	5	6	7	8	9	10	11	12	13	14	15	16	17	18	19	20	21	22
0018	**Pachokhar**	**Nyay Panchayat / न्याय पचायत**																			
0282	Arazi Bhoopat Patti	11 74	15	17	112	61	51	16	11	47	38	0	0	25	8	30	2	1	0	25	2
0283	Palpur	77 70	135	174	754	376	378	75	101	71	75	0	0	223	77	188	48	144	34	29	13
0284	Sadanpur	156 21	279	288	2166	1177	989	253	208	113	107	0	0	778	351	529	180	238	128	172	44
0285	Ibrahimpur	5 67	0	0	0	0	0	0	0	0	0	0	0	0	0	0	0	0	0	0	0
0286	Chak Maksudan	3 24	3	3	20	9	11	1	1	2	4	0	0	8	2	3	0	0	0	0	0
0287	Chak Jahaniya	6 88	10	13	115	61	54	16	17	0	0	0	0	27	10	34	0	25	0	0	0
0288	Kandharpur	69 20	112	119	827	403	424	97	142	63	61	0	0	195	54	169	8	97	0	38	0
0289	Arazi Saianpur	2 02	1	1	16	8	8	2	1	0	0	0	0	6	2	4	0	0	0	0	0
0290	Madarpur	68 80	69	69	523	264	259	61	50	60	58	0	0	147	71	124	60	64	33	32	25
0291	Chak Kundan	8 90	14	15	68	32	36	5	9	13	14	0	0	20	7	14	0	13	0	0	0
0292	Jamalpur	42 49	87	88	716	350	366	69	104	29	33	0	0	190	40	135	2	118	2	4	0
0293	Bhaunchandpur	53 83	42	46	334	170	164	28	35	83	82	0	0	103	44	84	4	69	3	10	1
0294	Arazi Phoolpur	6 88	41	43	223	110	113	29	27	110	113	0	0	49	15	53	26	23	6	11	20
0295	Phoolpur	98 34	179	182	677	354	323	69	85	158	155	0	0	212	61	164	1	155	1	0	0
0296	Ranjeetpur	139 62	180	184	1203	649	554	152	132	188	157	0	0	275	73	320	66	261	60	6	4
0297	Chak Rajepur	47 35	74	75	464	240	224	59	57	109	106	0	0	82	10	109	17	81	9	15	4
0298	Paraupur	24 28	12	17	75	39	36	10	11	0	0	0	0	11	0	21	10	7	9	0	0
0299	Prem Rajpur	2.83	0	0	0	0	0	0	0	0	0	0	0	0	0	0	0	0	0	0	0
0300	Kukuriyawa	98 34	90	93	789	442	347	103	68	42	34	0	0	296	139	158	86	108	58	40	28
0301	Harakhpur	114 93	184	191	1296	676	620	162	154	51	51	0	0	316	58	340	199	142	47	143	152
0302	Mubarakpur	5 26	3	4	22	15	7	4	1	0	0	0	0	1	0	7	3	7	3	0	0

1	2	23	24	25	26	27	28	29	30	31	32	33	34	35	36	37	38	39	40	41	42
0018	Pachokhar Nyay Panchayat / न्याय पचायत																				
0282	Arazi Bhoopat Patti	0	0	0	0	0	0	0	0	0	0	2	0	0	0	2	0	0	0	31	49
0283	Palpur	0	0	0	0	0	0	4	1	0	0	1	0	0	0	10	0	0	0	188	330
0284	Sadanpur	0	0	0	0	1	0	17	0	0	0	54	4	3	0	44	4	0	6	648	803
0285	Ibrahimpur	0	0	0	0	0	0	0	0	0	0	0	0	0	0	0	0	0	0	0	0
0286	Chak Maksudan	0	0	0	0	0	0	1	0	0	0	0	0	0	0	2	0	0	0	6	11
0287	Chak Jahaniya	0	0	0	0	0	0	0	0	0	0	1	0	0	0	8	0	0	0	27	54
0288	Kandharpur	1	0	0	0	2	0	3	0	0	0	2	0	1	0	25	8	0	0	234	416
0289	Arazi Saianpur	0	0	0	0	0	0	0	0	0	0	4	0	0	0	0	0	0	0	4	8
0290	Madarpur	0	0	0	0	0	0	5	1	0	0	4	0	0	0	19	1	0	3	140	196
0291	Chak Kundan	0	0	0	0	0	0	0	0	1	0	0	0	0	0	0	0	0	0	18	36
0292	Jamalpur	0	0	0	0	0	0	0	0	0	0	0	0	0	0	13	0	0	0	215	364
0293	Bhaunchandpur	0	0	0	0	0	0	0	0	0	0	0	0	0	0	5	0	0	0	86	160
0294	Arazi Phoolpur	0	0	0	0	1	0	2	0	8	0	1	0	3	0	4	0	0	0	57	87
0295	Phoolpur	0	0	0	0	4	0	0	0	0	0	4	0	0	0	1	0	0	0	190	322
0296	Ranjeetpur	0	0	0	0	0	0	9	0	0	0	13	1	2	0	29	1	0	117	329	371
0297	Chak Rajepur	0	0	0	0	7	4	0	0	0	0	2	0	0	0	4	0	0	84	131	123
0298	Paraupur	0	0	0	0	8	0	0	0	0	0	6	0	0	0	0	1	2	11	16	15
0299	Prem Rajpur	0	0	0	0	0	0	0	0	0	0	0	0	0	0	0	0	0	0	0	0
0300	Kukuriyawa	0	0	0	0	0	0	2	0	0	0	0	0	0	0	8	0	0	44	284	217
0301	Harakhpur	21	0	0	0	0	0	13	0	0	0	8	0	2	0	11	0	0	129	336	292
0302	Mubarakpur	0	0	0	0	0	0	0	0	0	0	0	0	0	0	0	0	0	0	8	4

1	2	3	4	5	6	7	8	9	10	11	12	13	14	15	16	17	18	19	20	21	22
0303	Pachokhar	299 07	403	422	2547	1301	1246	280	252	96	88	0	0	676	293	522	103	330	68	58	29
0304	Inaria	69 20	152	156	971	497	474	100	88	143	135	0	0	238	72	192	66	83	44	36	2
Summary for 'Nyay Panchayat' = 0018 (23 detail records)																					
Sum		1412 78	2085	2200	13918	7234	6684	1591	1554	1378	1311	0	0	3878	1387	3200	881	1966	505	619	324

1	2	23	24	25	26	27	28	29	30	31	32	33	34	35	36	37	38	39	40	41	42
0303	Pachokhar	2	0	0	0	1	0	10	0	5	1	66	3	2	0	48	2	1	104	778	1039
0304	Inarta	0	0	0	0	3	0	28	17	6	0	17	2	1	0	18	1	0	0	305	408
Summary for 'Nyay Panchayat' = 0018 (23 detail records)																					
Sum		24	0	0	0	27	4	94	19	20	1	185	10	14	0	251	18	3	498	4031	5305

1	2	3	4	5	6	7	8	9	10	11	12	13	14	15	16	17	18	19	20	21	22
0019	**Kuddupur**	**Nyay Panchayat / न्याय पचायत**																			
0305	Madarpur Chaharu	0 81	0	0	0	0	0	0	0	0	0	0	0	0	0	0	0	0	0	0	0
0306	Raibhanipur	42 49	58	61	443	229	214	43	47	4	3	0	0	138	39	99	4	64	3	13	1
0307	Madarpur 2	15 78	74	76	431	218	213	59	46	165	173	0	0	117	46	89	39	22	3	17	12
0308	RuKhalpur	37 23	73	78	553	272	281	81	87	95	109	0	0	144	53	119	14	62	1	9	1
0309	Madarpur	3 24	0	0	0	0	0	0	0	0	0	0	0	0	0	0	0	0	0	0	0
0310	Khalilpur	73 25	124	128	936	469	467	124	121	124	118	0	0	261	86	210	46	85	8	47	33
0311	Paran Patti	31 16	71	75	546	284	262	66	71	0	0	0	0	124	24	127	11	93	2	1	8
0312	Ismaila	38 45	58	62	404	217	187	50	36	0	0	0	0	124	33	88	8	50	5	6	2
0313	Mahamadpur Sarai	21 85	19	21	179	95	84	17	19	0	0	0	0	63	28	38	1	22	1	3	0
0314	Shivapar	99 96	239	247	1700	889	811	194	193	357	328	0	0	421	54	427	53	141	7	84	38
0315	Ramdaspur	27 52	35	38	276	137	139	31	28	29	28	0	0	63	30	42	3	26	2	0	1
0316	Chak Pahalawan Ta	16 59	81	84	522	261	261	55	50	142	152	0	0	128	40	137	3	37	1	98	2
0317	Arazi Newada	11 33	36	37	343	175	168	44	35	0	0	0	0	124	69	54	1	30	1	11	0
0318	Newada	204 78	260	270	2113	1099	1014	245	203	139	139	0	0	643	574	432	64	196	9	113	44
0319	Godhana	107.65	116	123	991	510	481	112	99	0	0	0	0	309	115	230	23	152	14	12	9
0320	Ilimpur	61 11	85	88	662	339	323	57	60	0	0	0	0	260	126	143	4	78	0	0	2
0321	Kadipur	63 54	122	125	844	426	418	97	95	116	90	0	0	256	115	153	2	58	1	10	1
0322	Chak Dhus	21 85	45	48	358	191	167	39	51	47	45	0	0	76	1	89	0	77	0	7	0
0323	Gahora	70 82	191	201	1065	565	500	123	110	27	28	0	0	310	76	270	13	129	8	18	2
0324	Asman Patti	56 60	115	123	896	479	417	69	76	126	120	0	0	359	146	185	9	36	7	19	1
0325	Kuddupur	625 26	766	807	5480	2768	2712	587	564	527	501	0	0	1354	552	1266	212	613	137	325	34

1	2	23	24	25	26	27	28	29	30	31	32	33	34	35	36	37	38	39	40	41	42
0019	**Kuddupur Nyay Panchayat / न्याय पचायत**																				
0305	Madarpur Chaharum	0	0	0	0	0	0	0	0	0	0	0	0	0	0	0	0	0	0	0	0
0306	Raibhanipur	0	0	0	0	0	0	0	0	0	0	0	0	0	0	22	0	1	5	129	205
0307	Madarpur 2	0	0	0	0	6	22	1	0	1	0	4	1	14	0	24	1	1	8	128	166
0308	RuKhalpur	0	0	0	0	16	12	4	0	3	0	7	0	1	0	17	0	4	43	149	224
0309	Madarpur	0	0	0	0	0	0	0	0	0	0	0	0	0	0	0	0	0	0	0	0
0310	Khalilpur	0	0	0	0	4	0	1	0	0	0	24	2	6	0	43	3	0	0	259	421
0311	Paran Patti	0	0	0	0	2	1	0	0	0	0	0	0	0	0	31	0	0	135	157	116
0312	Ismaila	0	0	0	0	0	0	7	1	0	0	12	0	1	0	12	0	26	89	103	90
0313	Mahamadpur Sarai Jagi	0	0	0	0	0	0	1	0	0	0	1	0	0	0	11	0	8	28	49	55
0314	Shivapar	3	0	0	0	0	0	59	7	39	0	30	1	5	0	66	0	0	134	462	624
0315	Ramdaspur	0	0	0	0	0	0	1	0	0	0	2	0	6	0	7	0	0	0	95	136
0316	Chak Pahalawan Tahir	0	0	0	0	0	0	0	0	0	0	1	0	0	0	1	0	0	0	124	258
0317	Arazi Newada	0	0	0	0	0	0	2	0	1	0	0	0	0	0	10	0	0	0	121	167
0318	Newada	1	0	0	0	4	0	12	6	2	0	24	1	12	0	68	4	14	14	653	936
0319	Godhana	0	0	0	0	0	0	16	0	9	0	3	0	0	0	38	0	12	137	268	321
0320	Ilimpur	0	0	1	0	2	0	0	0	0	0	0	0	0	0	62	2	4	168	192	151
0321	Kadipur	2	0	0	0	16	0	24	0	16	0	13	0	14	0	0	0	0	25	273	391
0322	Chak Dhus	1	0	0	0	0	0	0	0	0	0	3	0	0	0	1	0	0	0	102	167
0323	Gahora	0	0	0	0	0	0	9	2	3	0	94	1	3	0	14	0	0	0	295	487
0324	Asman Patti	0	0	0	0	5	0	9	1	33	0	45	0	10	0	28	0	0	0	294	408
0325	Kuddupur	12	0	0	0	10	6	17	1	11	1	127	10	16	0	135	23	0	67	1502	2433

1	2	3	4	5	6	7	8	9	10	11	12	13	14	15	16	17	18	19	20	21	22
Summary for 'Nyay Panchayat' = 0019 (21 detail records)																					
Sum		1631 27	2568	2692	18742	9623	9119	2093	1991	1898	1834	0	0	5274	2207	4198	510	1971	210	793	191
Summary for 'Tahsil' = 0040 (200 detail records)																					
Sum		17189 72	20056	20932	149100	75017	74083	16584	15744	16980	17096	0	0	38052	13602	31528	5526	19914	2892	4840	1937
Summary for 'CD Block' = 0130 (200 detail records)																					
Sum		17189 72	20056	20932	149100	75017	74083	16584	15744	16980	17096	0	0	38052	13602	31528	5526	19914	2892	4840	1937

1	2	23	24	25	26	27	28	29	30	31	32	33	34	35	36	37	38	39	40	41	42
Summary for 'Nyay Panchayat' = 0019 (21 detail records)																					
Sum		19	0	1	0	65	41	163	18	118	1	390	16	88	0	590	33	70	853	5355	7756
Summary for 'Tahsil' = 0040 (200 detail records)																					
Sum		139	3	6	0	271	83	1041	174	489	66	1405	92	332	2	3091	277	173	2699	43316	65858
Summary for 'CD Block' = 0130 (200 detail records)																					
Sum		139	3	6	0	271	83	1041	174	489	66	1405	92	332	2	3091	277	173	2699	43316	65858

1	2	3	4	5	6	7	8	9	10	11	12	13	14	15	16	17	18	19	20	21	22
0140	**Dharampur**	**CD Block / सा. वि. खण्ड**																			
														तहसील / Tahsil					**Sadar**		**0040**
0031	**Banjarepur**	**Nyay Panchayat / न्याय पचायत**																			
0515	Kukuhan	688 39	405	419	2474	1145	1329	556	282	138	119	0	0	480	175	542	114	485	26	47	87
0516	Chauki Pilkhuwan	100 37	138	144	986	451	535	118	120	16	16	0	0	156	47	180	35	92	23	86	12
0517	Chorsand	480 78	472	498	3744	1814	1930	438	449	404	397	0	0	638	309	841	426	597	236	103	171
0518	Bithar	225 82	249	262	1980	968	1012	267	232	350	366	0	0	468	218	424	254	382	250	1	0
0519	Bamaila	86 20	110	118	879	461	418	110	98	284	271	0	0	205	57	206	32	169	21	2	0
0520	Gaura	172 40	496	520	4382	2232	2150	549	470	354	321	0	0	1147	583	888	6	184	1	85	0
0521	Karamdaspur	36 42	35	37	246	125	121	23	21	74	83	0	0	75	11	65	17	24	0	33	16
0522	Banjarepur	61 51	412	435	3286	1605	1681	409	374	210	226	0	0	729	402	673	107	100	27	62	13
0523	Sakhela	133 96	129	136	1116	561	555	148	143	324	292	0	0	136	4	242	0	184	0	42	0
0524	Dawar	148 93	91	96	704	332	372	84	89	131	151	0	0	131	62	123	0	93	0	18	0
0525	Rasoolpur	19 43	3	3	28	10	18	4	5	10	18	0	0	2	0	4	0	4	0	0	0
0526	Sarai Gyan Chand	11 33	57	60	363	181	182	38	47	181	182	0	0	89	16	83	43	25	7	22	34
0527	Rajepur	29.95	48	49	367	175	192	37	40	9	10	0	0	83	27	74	73	54	73	0	0
Summary for 'Nyay Panchayat' = 0031 (13 detail records)																					
Sum		2195 49	2645	2777	20555	10060	10495	2781	2370	2485	2452	0	0	4339	1911	4345	1107	2393	664	501	333

1	2	23	24	25	26	27	28	29	30	31	32	33	34	35	36	37	38	39	40	41	42
0140	Dharampur	CD Block / सा. वि. खण्ड																			
													तहसील / Tahsil						Sadar		0040
0031	Banjarepur	Nyay Panchayat / न्याय पंचायत																			
0515	Kukuhan	0	0	0	0	0	0	0	0	0	0	1	0	0	0	9	1	0	428	603	787
0516	Chauki Pilkhuwan	0	0	0	0	0	0	0	0	0	0	0	0	0	0	2	0	0	6	271	494
0517	Chorsand	0	0	0	0	0	1	39	10	0	0	38	2	4	0	60	6	0	84	973	1420
0518	Bithar	0	0	0	0	0	0	2	0	0	0	1	0	0	0	38	4	1	182	543	576
0519	Bamaila	0	0	0	0	8	11	1	0	0	0	4	0	0	0	22	0	0	78	255	308
0520	Gaura	0	0	0	0	13	0	101	1	14	0	379	2	13	0	99	2	0	7	1344	2137
0521	Karamdaspur	0	0	0	0	0	0	3	0	0	0	3	1	0	0	2	0	0	0	60	104
0522	Banjarepur	20	0	0	0	6	0	110	38	18	0	252	22	2	0	103	7	0	160	932	1414
0523	Sakhela	0	0	0	0	0	0	7	0	2	0	1	0	2	0	4	0	0	0	319	555
0524	Dawar	1	0	0	0	0	0	0	0	0	0	4	0	2	0	5	0	0	0	209	372
0525	Rasoolpur	0	0	0	0	0	0	0	0	0	0	0	0	0	0	0	0	0	9	6	9
0526	Sarai Gyan Chand	0	0	0	0	0	0	2	0	15	2	8	0	6	0	5	0	0	0	98	139
0527	Rajepur	0	0	0	0	3	0	0	0	0	0	1	0	0	0	16	0	0	0	101	119
Summary for 'Nyay Panchayat' = 0031 (13 detail records)																					
Sum		21	0	0	0	30	12	265	49	49	2	692	27	29	0	365	20	1	954	5714	8434

1	2	3	4	5	6	7	8	9	10	11	12	13	14	15	16	17	18	19	20	21	22
0032	**Pilkhini**	**Nyay Panchayat / न्याय पचायत**																			
0528	Govindpur Maniha	244 84	119	125	932	445	487	89	107	109	125	0	0	174	66	204	1	192	0	0	0
0529	Rampur	61 11	3	3	28	12	16	3	4	0	0	0	0	0	0	6	5	3	0	1	4
0530	Sarsaura	124 24	144	149	1008	460	548	99	85	178	220	0	0	216	82	188	5	175	5	9	0
0531	Pilkhini	466 62	260	270	1732	830	902	183	176	430	451	0	0	357	156	320	137	294	21	14	113
0532	Kurethu	134 77	148	156	1151	550	601	137	125	243	253	0	0	215	69	217	26	174	20	27	2
0533	Baghandara Khas	95 51	126	132	947	481	466	101	103	66	55	0	0	248	56	210	30	190	30	0	0
0534	Bhagarawa	104 41	70	72	422	181	241	47	61	114	138	0	0	76	37	79	31	62	13	10	15
0535	Samadhipur	62 73	25	28	182	83	99	23	28	83	99	0	0	29	2	32	0	30	0	0	0
0536	Bishunpur Basawat	113 32	162	169	1189	538	651	113	143	113	121	0	0	204	46	258	2	254	1	0	0
0537	Sonari	191 83	152	160	1170	571	599	119	90	109	110	0	0	317	139	239	11	183	3	23	7
0538	Khatolia	142 86	110	116	729	366	363	91	71	104	105	0	0	165	46	145	17	136	15	6	2
0539	Chak Pindwa	17 00	26	29	192	94	98	25	23	0	0	0	0	49	8	31	0	31	0	0	0
0540	Laitari	28 33	4	4	23	11	12	1	3	7	8	0	0	6	1	6	0	6	0	0	0
0541	Kotawalpur	38 45	76	79	429	212	217	57	47	105	112	0	0	60	26	107	0	103	0	4	0
0542	Saremu	121 81	171	176	1064	513	551	109	110	135	184	0	0	251	190	197	56	156	7	39	48
Summary for 'Nyay Panchayat' = 0032 (15 detail records)																					
Sum		1947 83	1596	1668	11198	5347	5851	1197	1176	1796	1981	0	0	2367	924	2239	321	1989	115	133	191

1	2	23	24	25	26	27	28	29	30	31	32	33	34	35	36	37	38	39	40	41	42
0032	**Pilkhini**	**Nyay Panchayat / न्याय पचायत**																			
0528	Govindpur Maniha	0	0	0	0	0	0	0	0	1	0	4	0	1	0	6	1	0	0	241	486
0529	Rampur	0	0	0	0	2	0	0	0	0	0	0	0	0	1	0	0	0	0	6	11
0530	Sarsaura	0	0	0	0	0	0	0	0	0	0	0	0	0	0	4	0	0	0	272	543
0531	Pilkhini	0	0	0	0	0	0	0	0	0	0	1	0	0	0	11	3	0	0	510	765
0532	Kurethu	0	0	0	0	8	0	0	0	2	0	2	0	0	0	4	4	2	5	331	570
0533	Baghandara Khas	0	0	0	0	0	0	1	0	0	0	3	0	4	0	12	0	0	0	271	436
0534	Bhagarawa	0	0	0	0	1	1	1	0	0	0	1	0	0	0	4	2	0	0	102	210
0535	Samadhipur	0	0	0	0	0	0	0	0	0	0	0	0	0	0	2	0	0	0	51	99
0536	Bishunpur Basawat	0	0	0	0	0	0	0	0	0	0	0	0	0	0	4	1	0	0	280	649
0537	Sonari	0	0	0	0	0	0	0	0	0	0	15	0	0	0	18	1	0	0	332	588
0538	Khatolia	0	0	0	0	0	0	0	0	0	0	0	0	0	0	3	0	0	0	221	346
0539	Chak Pindwa	0	0	0	0	0	0	0	0	0	0	0	0	0	0	0	0	0	0	63	98
0540	Laitari	0	0	0	0	0	0	0	0	0	0	0	0	0	0	0	0	0	0	5	12
0541	Kotawalpur	0	0	0	0	0	0	0	0	0	0	0	0	0	0	0	0	0	0	105	217
0542	Saremu	0	0	0	0	0	0	0	0	0	0	0	0	1	0	1	1	0	0	316	495
Summary for 'Nyay Panchayat' = 0032 (15 detail records)																					
Sum		0	0	0	0	11	1	2	0	3	0	26	0	6	1	69	13	2	5	3106	5525

1	2	3	4	5	6	7	8	9	10	11	12	13	14	15	16	17	18	19	20	21	22
0033	**Kabiruddinpur**	**Nyay Panchayat / न्याय पचायत**																			
0543	Keshawpur	32 38	72	75	439	225	214	35	53	20	33	0	0	89	19	108	10	9	1	66	1
0544	Chak Musttabad	14 57	26	28	284	147	137	26	40	0	0	0	0	90	19	82	0	80	0	0	0
0545	Gopalpur	44 11	54	57	395	196	199	48	40	88	98	0	0	108	42	82	10	31	9	0	0
0546	Chaukia Yakub	17 40	13	13	98	51	47	15	11	0	0	0	0	23	0	23	4	18	4	0	0
0547	Rajepur	62 32	97	99	567	289	278	70	57	136	115	0	0	140	66	147	0	92	0	41	0
0548	Kabiruddinpur	309 60	414	435	2791	1387	1404	336	307	250	250	0	0	580	165	594	59	492	52	17	1
0549	Tarsand	175 64	183	199	1407	710	697	142	136	249	247	0	0	336	101	303	122	218	60	59	59
0550	Narendapur	106 03	74	75	474	228	246	62	50	113	114	0	0	78	17	96	31	54	6	30	25
0551	Khargasipur	24 28	17	19	78	46	32	10	4	46	32	0	0	0	0	23	10	5	4	18	6
0552	Naimsand	363 83	220	233	1480	702	778	128	149	297	333	0	0	302	125	299	68	182	49	27	10
0553	Kuchhmuchh	192 64	177	185	1207	624	583	137	127	164	141	0	0	339	102	269	20	210	9	21	1
0554	Khairamau	23 47	36	40	223	102	121	34	33	34	35	0	0	46	11	41	0	34	0	3	0
0555	Thalemau	60 30	91	98	664	317	347	78	77	36	47	0	0	148	41	135	8	119	8	0	0
0556	Ikauni	88.63	38	42	333	174	159	43	31	31	35	0	0	92	19	79	9	37	1	3	1
0557	Kauwapar	102 39	86	90	541	269	272	69	63	2	1	0	0	130	42	121	82	104	82	1	0
0558	Gadhopur	94 70	84	87	640	282	358	72	80	19	30	0	0	163	99	126	38	78	22	5	0
0559	Asada	16 59	42	46	260	128	132	27	18	24	33	0	0	73	30	55	0	44	0	7	0
0560	Gopalpur	67 99	71	74	563	252	311	40	49	66	95	0	0	153	50	109	18	96	18	0	0
0561	Gazana	217 73	315	337	2312	1133	1179	327	254	146	147	0	0	503	124	513	278	447	274	52	4
0562	Meerapur	7 69	3	3	27	13	14	0	0	0	0	0	0	6	0	6	0	4	0	0	0
0563	Belkhara	14 57	15	18	173	89	84	15	11	14	13	0	0	46	14	37	0	28	0	1	0

1	2	23	24	25	26	27	28	29	30	31	32	33	34	35	36	37	38	39	40	41	42
0033	**Kabiruddinpur**	**Nyay Panchayat / न्याय पचायत**																			
0543	Keshawpur	0	0	0	0	20	5	5	2	0	0	3	0	1	0	4	1	0	0	117	204
0544	Chak Mustfabad	0	0	0	0	0	0	0	0	0	0	0	0	0	0	2	0	0	0	65	137
0545	Gopalpur	0	0	0	0	0	0	3	0	25	0	2	0	2	0	19	1	3	10	111	179
0546	Chaukia Yakub	0	0	0	0	0	0	1	0	1	0	2	0	0	0	1	0	0	12	28	31
0547	Rajepur	1	0	0	0	0	0	0	0	0	0	2	0	1	0	10	0	0	0	142	278
0548	Kabiruddinpur	2	0	1	0	10	0	11	1	5	0	12	1	11	0	33	4	10	207	783	1138
0549	Tarsand	3	0	0	0	2	0	0	1	0	0	3	0	0	0	18	2	0	0	407	575
0550	Narendapur	1	0	0	0	3	0	0	0	0	0	7	0	0	0	1	0	0	3	132	212
0551	Khargasipur	0	0	0	0	0	0	0	0	0	0	0	0	0	0	0	0	0	13	23	9
0552	Naunsand	2	0	0	0	0	1	24	7	0	0	18	0	1	0	45	1	2	13	401	697
0553	Kuchhmuchh	0	0	0	0	1	0	10	0	0	0	17	9	0	0	10	1	0	4	355	559
0554	Khairamau	0	0	0	0	0	0	1	0	0	0	2	0	0	0	1	0	0	4	61	117
0555	Thalemau	0	0	0	0	0	0	0	0	2	0	0	0	0	0	14	0	0	0	182	339
0556	Ikauni	0	0	0	0	0	0	14	3	0	0	3	1	8	3	14	0	0	0	95	150
0557	Kauwapar	0	0	0	0	0	0	0	0	0	0	8	0	2	0	6	0	0	0	148	190
0558	Gadhopur	0	0	0	0	3	13	2	0	0	0	3	0	1	0	34	3	0	156	156	164
0559	Asada	0	0	0	0	0	0	0	0	0	0	0	0	0	0	4	0	0	0	73	132
0560	Gopalpur	0	0	0	0	0	0	0	0	0	0	2	0	0	0	11	0	0	0	143	293
0561	Gazana	0	0	0	0	1	0	0	0	0	0	4	0	1	0	8	0	0	23	620	878
0562	Meerapur	0	0	0	0	0	0	0	0	0	0	0	0	0	0	2	0	0	0	7	14
0563	Belkhara	1	0	0	0	0	0	0	0	0	0	1	0	5	0	1	0	0	0	52	84

1	2	3	4	5	6	7	8	9	10	11	12	13	14	15	16	17	18	19	20	21	22
Summary for 'Nyay Panchayat' = 0033 (21 detail records)																					
Sum		2036 86	2128	2253	14956	7364	7592	1714	1590	1735	1799	0	0	3445	1086	3248	767	2382	599	351	108
0034	**Karmahi**	**Nyay Panchayat / न्याय पचायत**																			
0564	Dharmapur	297 05	443	463	3129	1614	1515	382	386	189	187	0	0	780	182	742	82	375	61	116	4
0565	Wajahuddinpur	29 54	24	24	119	58	61	8	17	11	8	0	0	27	7	30	2	19	0	3	1
0566	Bhulemau	37 64	60	63	311	166	145	27	22	13	13	0	0	125	50	81	9	30	5	0	0
0567	Pahetia	15 78	33	36	295	148	147	33	35	56	42	0	0	58	14	82	28	65	27	12	0
0568	Kiratapur	329 02	420	443	2953	1499	1454	355	329	428	402	0	0	703	218	634	360	428	294	40	28
0569	Kamaruddinpur	65 16	82	86	647	322	325	87	69	111	114	0	0	110	32	136	21	87	13	9	2
0570	Karmahin	130 31	199	211	1563	788	775	179	184	236	264	0	0	455	147	346	99	279	74	23	24
0571	Mulanapur	23 47	0	0	0	0	0	0	0	0	0	0	0	0	0	0	0	0	0	0	0
0572	Kadeepur	53 02	93	96	594	322	272	75	53	165	131	0	0	156	31	150	26	127	14	17	12
0573	Pauna	56 66	83	86	658	319	339	76	77	42	46	0	0	165	49	137	61	106	58	4	3
0574	Saraiya	123.03	196	205	1478	756	722	169	140	281	298	0	0	411	185	296	40	140	2	104	35
0575	Uttar Gawan	199 92	288	304	2173	1050	1123	241	249	163	177	0	0	488	134	427	131	242	35	48	14
0576	Tulsipur	19 83	25	26	163	82	81	26	17	67	66	0	0	28	0	33	12	11	2	13	10
0577	Bihrojpur	69 02	86	90	545	297	248	59	39	0	0	0	0	200	47	118	122	86	121	13	0
0578	Sultanpur	84 58	147	152	965	466	499	119	107	0	0	0	0	195	34	169	51	96	38	35	12
0579	Kohana	74 87	94	97	519	248	271	49	64	0	0	0	0	116	54	113	88	39	20	43	43
0580	Mohiuddinpur	141 24	187	196	1343	671	672	172	138	90	91	0	0	299	113	278	97	196	64	3	17
Summary for 'Nyay Panchayat' = 0034 (17 detail records)																					
Sum		1750 14	2460	2578	17455	8806	8649	2057	1926	1852	1839	0	0	4316	1297	3772	1229	2326	828	483	205

1	2	23	24	25	26	27	28	29	30	31	32	33	34	35	36	37	38	39	40	41	42
Summary for 'Nyay Panchayat' = 0033 (21 detail records)																					
Sum		10	0	1	0	40	19	71	14	33	0	89	11	33	3	238	13	15	445	4101	6380
0034	**Karmahi**	**Nyay Panchayat / न्याय पचायत**																			
0564	Dharmapur	4	0	0	0	43	12	6	2	1	0	84	0	8	0	105	3	0	2	872	1431
0565	Wajahuddinpur	0	0	0	0	0	0	5	1	0	0	0	0	0	0	3	0	1	16	27	43
0566	Bhulemau	0	0	0	0	0	0	9	0	0	0	8	0	0	0	34	4	0	0	85	136
0567	Pahetia	0	0	0	0	1	0	0	0	0	0	1	0	0	0	3	1	0	0	66	119
0568	Kiratapur	2	0	0	0	9	1	44	16	16	9	24	2	9	0	62	10	6	80	859	1014
0569	Kamaruddinpur	8	1	0	0	1	0	2	0	2	0	23	5	0	0	4	0	0	0	186	304
0570	Karmahin	0	0	0	0	18	0	3	0	0	0	9	0	4	0	10	1	11	102	431	574
0571	Mulanapur	0	0	0	0	0	0	0	0	0	0	0	0	0	0	0	0	0	0	0	0
0572	Kadeepur	0	0	0	0	0	0	0	0	1	0	3	0	0	0	2	0	0	0	172	246
0573	Pauna	0	0	0	0	0	0	3	0	0	0	3	0	2	0	19	0	0	0	182	278
0574	Saraiya	2	0	0	0	0	0	1	0	0	0	8	0	3	0	38	3	0	0	460	682
0575	Uttar Gawan	1	0	0	0	79	82	3	0	0	0	1	0	2	0	51	0	0	0	623	992
0576	Tulsipur	0	0	0	0	0	0	1	0	0	0	0	0	0	0	8	0	0	0	49	69
0577	Bihrojpur	0	0	0	0	0	0	0	0	0	0	3	0	0	0	16	1	0	0	179	126
0578	Sultanpur	4	0	0	0	0	0	7	0	9	0	4	0	4	0	10	1	0	0	297	448
0579	Kohana	0	0	0	0	0	0	0	0	0	0	2	0	0	0	29	25	3	10	132	173
0580	Mohiuddinpur	1	0	0	0	0	1	26	14	3	0	22	0	9	0	18	1	0	0	393	575
Summary for 'Nyay Panchayat' = 0034 (17 detail records)																					
Sum		22	1	0	0	151	96	110	33	32	9	195	7	41	0	412	50	21	210	5013	7210

1	2	3	4	5	6	7	8	9	10	11	12	13	14	15	16	17	18	19	20	21	22
0035	**Deochandpur**	**Nyay Panchayat / न्याय पंचायत**																			
0581	Khalasaha	113 32	115	120	1045	533	512	152	122	114	113	0	0	233	39	203	0	105	0	31	0
0582	Rampur Zamin His	53 02	144	149	916	475	441	106	93	224	208	0	0	201	78	222	43	96	20	68	17
0583	Chaukipur	46 95	156	160	1192	607	585	133	157	203	196	0	0	176	43	264	20	165	13	13	5
0584	Balibhaddarpur	38 85	24	25	239	121	118	22	29	0	0	0	0	68	11	69	8	32	0	21	7
0585	Chak Lakshamanpu	29 14	21	22	125	68	57	17	11	47	35	0	0	12	0	29	1	22	1	3	0
0586	Bhagautipur	31 97	36	39	225	117	108	21	26	72	66	0	0	56	8	44	7	35	6	0	0
0587	Ali Khanpur	43 71	70	73	438	232	206	46	40	61	57	0	0	88	19	128	3	97	1	12	1
0588	Arazi Bhagautipur	16 19	14	14	95	55	40	13	7	3	2	0	0	21	0	29	0	10	0	1	0
0589	Deo Chandpur	21 04	156	164	1140	598	542	146	118	77	67	0	0	337	175	242	13	46	2	25	2
0590	Mahagupur	20 64	32	36	267	148	119	16	17	2	3	0	0	125	89	86	2	47	2	4	0
0591	Ram Daspur Newad	29 54	101	106	748	385	363	46	64	209	185	0	0	335	131	194	3	35	1	68	0
0592	Bhawanipur	12 95	26	26	186	91	95	20	23	0	0	0	0	58	25	45	4	30	3	0	0
0593	Rasoolpur	3 64	0	0	0	0	0	0	0	0	0	0	0	0	0	0	0	0	0	0	0
0594	Hisampur	4 05	6	6	54	30	24	12	7	0	0	0	0	15	8	13	0	10	0	1	0
0595	Ibrahimpur	2 43	22	25	136	68	68	7	15	0	0	0	0	33	3	34	8	26	4	7	4
0596	Chhabilepur	14 16	25	26	160	82	78	22	15	28	23	0	0	31	12	34	8	20	4	6	4
0597	Lakhanpur	41 28	28	30	208	116	92	26	15	91	73	0	0	49	8	48	10	36	2	10	8
0598	Etakadpur	4 80	0	0	0	0	0	0	0	0	0	0	0	0	0	0	0	0	0	0	0
0599	Akbarpur Adam	18 62	26	29	181	97	84	20	24	7	5	0	0	48	8	47	1	25	0	7	0
0600	Zamin Mubarak Urf	11 74	61	65	427	215	212	41	57	2	1	0	0	81	20	100	11	86	11	4	0
0601	Sarfa- Razpur	9 71	16	16	94	50	44	12	15	19	16	0	0	21	9	25	21	16	5	9	16

1	2	23	24	25	26	27	28	29	30	31	32	33	34	35	36	37	38	39	40	41	42
0035	**Deochandpur Nyay Panchayat / न्याय पंचायत**																				
0581	Khalasaha	1	0	0	0	0	0	1	0	6	0	35	0	4	0	20	0	0	0	330	512
0582	Rampur Zamin Hisampur	0	0	0	0	0	0	0	0	10	0	2	4	3	0	43	2	2	8	251	390
0583	Chaukipur	17	0	0	0	0	0	0	0	2	0	36	0	1	0	30	2	0	0	343	565
0584	Balibhaddarpur	0	0	0	0	3	0	9	1	0	0	0	0	0	0	4	0	0	0	52	110
0585	Chak Lakshamanpur	0	0	0	0	0	0	0	0	0	0	2	0	2	0	0	0	0	0	39	56
0586	Bhagautipur	0	0	0	0	0	0	0	0	0	0	2	0	0	0	7	1	0	0	73	101
0587	Ali Khanpur	0	0	0	0	2	0	4	0	0	0	2	0	0	0	11	1	0	3	104	200
0588	Arazi Bhagautipur	0	0	0	0	0	0	8	0	3	0	1	0	0	0	6	0	0	11	26	29
0589	Deo Chandpur	0	0	1	0	14	0	10	0	1	0	104	6	1	0	40	3	1	18	355	511
0590	Mahagupur	0	0	0	0	0	0	0	0	0	0	24	0	0	0	11	0	0	0	62	117
0591	Ram Daspur Newada	1	0	0	0	0	0	17	2	1	0	24	0	13	0	35	0	0	0	191	360
0592	Bhawanipur	0	0	0	0	1	0	2	0	0	0	3	0	1	0	8	1	0	0	46	91
0593	Rasoolpur	0	0	0	0	0	0	0	0	0	0	0	0	0	0	0	0	0	0	0	0
0594	Hisampur	0	0	0	0	0	0	0	0	0	0	0	0	0	0	2	0	0	0	17	24
0595	Ibrahimpur	0	0	0	0	0	0	0	0	0	0	1	0	0	0	0	0	0	0	34	60
0596	Chhabilepur	0	0	0	0	0	0	2	0	0	0	4	0	1	0	1	0	0	12	48	58
0597	Lakhanpur	0	0	0	0	0	0	0	0	0	0	0	0	0	0	2	0	0	0	68	82
0598	Etakadpur	0	0	0	0	0	0	0	0	0	0	0	0	0	0	0	0	0	0	0	0
0599	Akbarpur Adam	0	0	0	0	0	0	1	0	0	0	5	0	6	0	3	1	0	13	50	70
0600	Zamin Mubarak Urf Manepur	0	0	0	0	0	0	3	0	3	0	0	0	0	0	4	0	0	71	115	130
0601	Sarfa- Razpur	0	0	0	0	0	0	0	0	0	0	0	0	0	0	0	0	0	0	25	23

1	2	3	4	5	6	7	8	9	10	11	12	13	14	15	16	17	18	19	20	21	22
0602	Dhannupur	14 97	45	47	309	166	143	40	34	18	10	0	0	10	0	94	0	92	0	2	0
0603	Gopalpur	2 02	0	0	0	0	0	0	0	0	0	0	0	0	0	0	0	0	0	0	0
0604	Zamin Khuda Vand	6 48	24	26	126	64	62	12	8	0	0	0	0	21	11	33	10	13	2	15	8
0605	Dharanidharpur	25 50	30	33	275	132	143	26	38	62	56	0	0	76	45	60	1	13	0	40	1
0606	Chachakpur	148 52	48	51	237	134	103	30	10	100	78	0	0	22	0	71	58	38	6	33	52
0607	Meerapur	12 55	90	92	473	250	223	59	50	102	84	0	0	110	51	128	47	30	2	16	15
0608	Vishesharpur	85 39	217	228	1652	860	792	193	223	182	174	0	0	345	137	392	89	69	9	47	10
0609	Mandviwar Urf Pan	134 77	255	268	1748	952	796	191	151	92	96	0	0	369	113	367	20	232	7	14	1
0610	Chak Panchhatia	1 62	1	1	20	11	9	2	2	0	0	0	0	9	0	6	0	6	0	0	0
Summary for 'Nyay Panchayat' = 0035 (30 detail records)																					
Sum		999 57	1789	1877	12716	6657	6059	1431	1371	1715	1548	0	0	2950	1043	3007	388	1432	101	457	151

1	2	23	24	25	26	27	28	29	30	31	32	33	34	35	36	37	38	39	40	41	42
0602	Dhannupur	0	0	0	0	0	0	0	0	0	0	0	0	0	0	0	0	0	0	72	143
0603	Gopalpur	0	0	0	0	0	0	0	0	0	0	0	0	0	0	0	0	0	0	0	0
0604	Zamin Khuda Vand Urf Baraka	0	0	0	0	0	0	1	0	0	0	1	0	0	0	3	0	0	0	31	52
0605	Dharanidharpur	0	0	0	0	0	0	1	0	0	0	2	0	0	0	4	0	0	0	72	142
0606	Chachakpur	0	0	0	0	0	0	0	0	0	0	0	0	0	0	0	0	0	0	63	45
0607	Meerapur	1	0	0	0	0	0	18	22	1	0	18	1	28	0	16	7	0	0	122	176
0608	Vishesharpur	0	0	0	0	1	0	169	64	7	0	55	2	6	1	38	3	0	40	468	663
0609	Mandvivar Urf Panchhatia	1	0	0	0	0	0	44	0	5	0	29	1	4	0	38	11	0	0	585	776
0610	Chak Panchhatia	0	0	0	0	0	0	0	0	0	0	0	0	0	0	0	0	0	0	5	9
Summary for 'Nyay Panchayat' = 0035 (30 detail records)																					
Sum		21	0	1	0	21	0	290	89	39	0	350	14	70	1	326	32	3	176	3647	5495

1	2	3	4	5	6	7	8	9	10	11	12	13	14	15	16	17	18	19	20	21	22
0036	**Ahmadpur**	**Nyay Panchayat / न्याय पचायत**																			
0611	Jamaitha	524 49	828	861	5988	3041	2947	689	609	562	502	0	0	1613	619	1287	221	647	108	137	88
0612	Khakah	13 76	20	21	121	57	64	8	12	0	0	0	0	45	16	26	0	19	0	0	0
0613	Nathupur	276 81	447	464	3356	1713	1643	389	358	524	544	0	0	964	368	769	93	186	6	209	65
0614	Basheerpur	117 77	302	317	2041	1003	1038	221	221	307	321	0	0	381	37	402	23	199	5	75	15
0615	Tatarpur Jamaitha	6 07	2	2	25	13	12	5	4	0	0	0	0	6	0	2	0	0	0	0	0
0616	Baboopur Khas	22 66	70	72	602	299	303	80	64	16	15	0	0	161	92	115	5	22	0	13	2
0617	Hussenabad	193 45	141	147	1097	533	564	140	122	71	91	0	0	287	163	213	9	92	0	15	2
0618	Ganga Patti Khurd	9 71	40	41	264	135	129	31	23	10	8	0	0	50	15	53	2	7	0	2	0
0619	Hisampur	50 99	45	49	356	201	155	50	26	41	36	0	0	96	24	74	3	6	2	63	1
0620	Chak Mirza Urf Gu	8 09	20	22	170	89	81	25	19	89	81	0	0	47	5	35	0	7	0	26	0
0621	Chak Mirzapur	6 07	11	11	31	23	8	7	2	5	1	0	0	1	0	14	6	0	0	0	0
0622	Sultanpur	15 38	58	61	437	220	217	34	37	5	6	0	0	171	111	94	0	44	0	0	0
0623	Harballampur	8 90	10	10	79	40	39	4	6	0	0	0	0	27	15	18	0	15	0	0	0
0624	Rajepur	16 59	31	33	245	120	125	29	31	0	0	0	0	73	29	61	1	60	0	0	0
0625	Ramdaspur	21.04	22	24	180	100	80	23	21	5	4	0	0	24	4	48	0	40	0	0	0
0626	Meer Gosaipur	9 71	16	16	103	58	45	15	13	11	18	0	0	23	6	25	2	5	2	6	0
0627	Samas Khanpur	15 78	5	5	31	16	15	3	4	16	15	0	0	3	0	5	0	4	0	0	0
0628	Ahamadpur	325 78	601	625	3786	1964	1822	384	363	284	225	0	0	1158	493	835	14	449	1	80	0
0629	Kathiyar Bandh	6 48	0	0	0	0	0	0	0	0	0	0	0	0	0	0	0	0	0	0	0
0630	Daudpur	10 93	5	5	16	7	9	1	1	0	0	0	0	4	3	3	2	1	0	0	0
0631	Gonda 1	3.24	70	72	464	235	229	52	47	15	11	0	0	136	71	88	20	12	0	0	0

1	2	23	24	25	26	27	28	29	30	31	32	33	34	35	36	37	38	39	40	41	42
0036	**Ahmadpur Nyay Panchayat / न्याय पंचायत**																				
0611	Jamaitha	49	1	3	0	13	8	45	1	26	0	144	5	33	0	190	10	52	250	1702	2476
0612	Khakah	0	0	0	0	0	0	0	0	0	0	0	0	1	0	6	0	0	16	31	48
0613	Nathupur	1	0	0	0	26	2	44	8	22	0	67	0	26	0	188	12	33	160	911	1390
0614	Basheerpur	10	0	0	0	11	0	20	2	20	0	29	0	18	0	20	1	2	24	599	991
0615	Tatarpur Jamaitha	0	0	0	0	0	0	0	0	0	0	0	0	0	0	2	0	0	0	11	12
0616	Baboopur Khas	1	0	1	0	5	1	23	1	9	0	19	0	6	0	16	1	0	0	184	298
0617	Hussenabad	3	0	0	0	0	0	7	1	2	0	30	0	13	0	51	6	2	9	318	546
0618	Ganga Patti Khurd	1	0	0	0	6	0	1	0	2	0	15	1	7	0	12	1	0	0	82	127
0619	Hisampur	0	0	0	0	0	0	0	0	0	0	0	0	0	0	5	0	0	0	127	152
0620	Chak Mirza Urf Gulamsarawar	0	0	0	0	0	0	2	0	0	0	0	0	0	0	0	0	0	0	54	81
0621	Chak Mirzapur	0	0	0	0	0	0	14	6	0	0	0	0	0	0	0	0	0	0	9	2
0622	Sultanpur	0	0	0	0	0	0	5	0	3	0	15	0	2	0	25	0	0	0	126	217
0623	Harballampur	0	0	0	0	0	0	0	0	0	0	0	0	0	0	3	0	0	13	22	26
0624	Rajepur	0	0	0	0	0	0	0	0	0	0	1	0	0	0	0	1	0	0	59	124
0625	Ramdaspur	1	0	0	0	0	0	2	0	0	0	4	0	0	0	1	0	0	0	52	80
0626	Meer Gosaipur	0	0	0	0	0	0	8	0	0	0	5	0	0	0	1	0	0	0	33	43
0627	Samas Khanpur	0	0	0	0	0	0	0	0	0	0	0	0	0	0	1	0	0	0	11	15
0628	Ahamadpur	4	0	0	0	6	0	58	1	1	0	37	3	31	0	169	9	0	8	1129	1800
0629	Kathiyar Bandh	0	0	0	0	0	0	0	0	0	0	0	0	0	0	0	0	0	0	0	0
0630	Daudpur	0	0	0	0	0	0	0	0	0	0	1	0	1	0	0	2	0	0	4	7
0631	Gonda I	0	0	0	0	10	7	15	11	2	0	32	1	2	0	15	1	7	33	140	176

1	2	3	4	5	6	7	8	9	10	11	12	13	14	15	16	17	18	19	20	21	22
0632	Gonda III	1 21	1	1	13	6	7	3	2	6	7	0	0	3	2	2	0	1	0	0	0
0633	Chak Wazidpur	4 45	0	0	0	0	0	0	0	0	0	0	0	0	0	0	0	0	0	0	0
0634	Gonda 2	1 21	2	2	5	5	0	0	0	5	0	0	0	3	0	2	0	1	0	0	0
0635	Piparia Kala	6 07	6	6	55	26	29	7	10	24	23	0	0	15	6	13	2	7	0	0	0
0636	Fakharuddinpur	3 64	0	0	0	0	0	0	0	0	0	0	0	0	0	0	0	0	0	0	0
0637	Kutalupur	5 26	35	37	227	103	124	26	21	0	0	0	0	74	38	30	58	12	55	0	0
0638	Khojanpur	16.59	48	50	219	101	118	27	29	94	109	0	0	51	4	39	12	19	10	4	1
0639	Shankerpur	23 47	57	60	274	138	136	27	26	62	56	0	0	49	14	72	34	18	0	2	0
Summary for 'Nyay Panchayat' = 0036 (29 detail records)																					
Sum		1725 60	2893	3014	20185	10246	9939	2280	2071	2152	2073	0	0	5465	2135	4325	507	1873	189	632	174

1	2	23	24	25	26	27	28	29	30	31	32	33	34	35	36	37	38	39	40	41	42
0632	Gonda III	0	0	0	0	0	0	0	0	0	0	0	0	0	0	1	0	0	0	4	7
0633	Chak Wazidpur	0	0	0	0	0	0	0	0	0	0	0	0	0	0	0	0	0	0	0	0
0634	Gonda 2	0	0	0	0	0	0	0	0	0	0	1	0	0	0	0	0	1	0	2	0
0635	Pipana Kala	0	0	0	0	2	1	0	1	0	0	2	0	0	0	2	0	0	0	13	27
0636	Fakharuddinpur	0	0	0	0	0	0	0	0	0	0	0	0	0	0	0	0	0	0	0	0
0637	Kutalupur	0	0	0	0	0	1	1	0	0	0	1	0	5	0	11	2	0	0	73	66
0638	Khojanpur	0	0	0	0	3	0	2	0	2	1	3	0	6	0	0	0	0	0	62	106
0639	Shankerpur	0	0	0	0	11	17	0	0	0	0	2	0	1	0	38	17	0	0	66	102
Summary for 'Nyay Panchayat' = 0036 (29 detail records)																					
Sum		70	1	4	0	93	37	247	32	89	1	408	10	152	0	757	63	97	513	5824	8919

1	2	3	4	5	6	7	8	9	10	11	12	13	14	15	16	17	18	19	20	21	22
0037	**Pande Patti**	**Nyay Panchayat / न्याय पंचायत**																			
0640	Chak Madarasha	10 93	20	20	148	64	84	16	27	64	84	0	0	13	1	35	2	14	1	18	1
0641	Rattipur	112 91	95	100	776	396	380	83	91	130	128	0	0	176	17	168	19	117	13	20	0
0642	Chak Gopalpur	6 88	2	2	8	4	4	0	0	0	0	0	0	4	3	0	0	0	0	0	0
0643	Chaukia Patti Padu	10 93	37	39	225	106	119	26	25	59	64	0	0	54	19	36	3	27	3	0	0
0644	Rasulahi	21 04	10	11	91	40	51	13	14	8	6	0	0	24	12	14	3	11	3	0	0
0645	Chak Katui	2 83	2	2	20	11	9	0	1	0	0	0	0	11	3	3	0	2	0	0	0
0646	Gosaipur	34 40	84	87	597	313	284	74	56	26	26	0	0	180	58	137	8	115	6	8	1
0647	Samaisa	20 24	44	46	373	198	175	41	32	0	0	0	0	130	51	99	4	96	4	0	0
0648	Imalonamarsar	3 64	0	0	0	0	0	0	0	0	0	0	0	0	0	0	0	0	0	0	0
0649	Chauki Ahola	23 47	35	37	295	146	149	40	36	0	0	0	0	58	29	60	0	59	0	1	0
0650	Pindra	148.12	153	159	1107	550	557	114	97	59	48	0	0	265	64	231	11	183	9	32	2
0651	Rampur	82 15	68	71	578	293	285	53	59	68	53	0	0	171	43	144	24	134	17	0	7
0652	Chak Hussenabad	21.85	15	18	121	64	57	13	12	0	0	0	0	35	8	23	0	22	0	0	0
0653	Asaman Chak	2 43	0	0	0	0	0	0	0	0	0	0	0	0	0	0	0	0	0	0	0
0654	Pande Patti	78 51	107	113	748	361	387	81	76	98	120	0	0	178	96	157	25	125	22	1	0
0655	Imalo	78 11	82	85	570	286	284	72	64	36	60	0	0	142	50	108	36	98	29	0	0
0656	Mahamadpur Kand	125 86	136	143	1050	499	551	123	136	203	232	0	0	208	58	218	48	174	32	18	14
0657	Baghmurtza	13 36	28	31	173	78	95	12	24	0	0	0	0	17	0	33	0	30	0	0	0
0658	Kalandarpur	54.23	52	55	334	182	152	16	15	0	0	0	0	99	36	77	3	62	0	0	0
0659	Chak Needan	12 95	6	6	28	14	14	3	3	0	0	0	0	5	1	6	0	2	0	0	0
0660	Kakapur	15 78	8	9	41	19	22	3	6	0	0	0	0	10	1	10	3	6	3	0	0

1	2	23	24	25	26	27	28	29	30	31	32	33	34	35	36	37	38	39	40	41	42
0037	Pande Patti Nyay Panchayat / न्याय पंचायत																				
0640	Chak Madarasha	0	0	0	0	0	0	0	0	2	0	0	0	0	0	1	0	0	18	29	64
0641	Rattipur	0	0	0	0	12	6	2	0	0	0	3	0	4	0	10	0	0	0	228	361
0642	Chak Gopalpur	0	0	0	0	0	0	0	0	0	0	0	0	0	0	0	0	0	0	4	4
0643	Chaukia Patti Padum	0	0	0	0	0	0	1	0	0	0	3	0	0	0	5	0	3	16	67	100
0644	Rasulahi	0	0	0	0	0	0	1	0	0	0	0	0	0	0	2	0	3	15	23	33
0645	Chak Katui	0	0	0	0	0	0	0	0	0	0	0	0	0	0	1	0	0	0	8	9
0646	Gosaipur	0	1	0	0	0	0	0	0	0	0	0	0	0	0	14	0	0	0	176	276
0647	Samaisa	0	0	0	0	0	0	0	0	0	0	0	0	0	0	3	0	0	0	99	171
0648	Imalonamarsar	0	0	0	0	0	0	0	0	0	0	0	0	0	0	0	0	0	0	0	0
0649	Chauki Ahola	0	0	0	0	0	0	0	0	0	0	0	0	0	0	0	0	0	0	86	149
0650	Pindra	0	0	0	0	0	0	0	0	0	0	1	0	2	0	13	0	0	52	319	494
0651	Rampur	0	0	0	0	0	0	0	0	0	0	0	0	2	0	8	0	0	0	149	261
0652	Chak Hussenabad	0	0	0	0	0	0	0	0	0	0	0	0	0	0	1	0	0	0	41	57
0653	Asaman Chak	0	0	0	0	0	0	0	0	0	0	0	0	0	0	0	0	0	0	0	0
0654	Pande Patti	1	0	0	0	0	0	4	0	0	0	8	0	2	0	16	3	30	68	174	294
0655	Imalo	0	0	0	0	4	6	0	0	0	0	1	0	0	0	5	1	0	104	178	144
0656	Mahamadpur Kandh	0	0	0	0	0	0	0	0	1	1	6	1	0	0	19	0	0	165	281	338
0657	Baghmurtza	0	0	0	0	1	0	0	0	0	0	0	0	0	0	2	0	0	0	45	95
0658	Kalandarpur	0	0	0	0	0	0	0	0	2	2	7	0	0	0	6	1	0	0	105	149
0659	Chak Needan	0	0	0	0	0	0	1	0	0	0	3	0	0	0	0	0	0	7	8	7
0660	Kakapur	2	0	0	0	0	0	1	0	0	0	0	0	1	0	0	0	0	8	9	11

1	2	3	4	5	6	7	8	9	10	11	12	13	14	15	16	17	18	19	20	21	22
0661	Jamalpur	23 47	7	8	78	33	45	7	9	0	0	0	0	5	1	10	0	10	0	0	0
0662	Chak Chakar Ghati	5 67	6	6	23	12	11	3	0	0	0	0	0	9	8	4	1	1	0	0	0
0663	Samopur Kala	151 36	266	277	1832	865	967	194	184	171	189	0	0	442	122	304	236	225	207	21	26
Summary for 'Nyay Panchayat' = 0037 (24 detail records)																					
Sum		1061 12	1263	1325	9216	4534	4682	987	967	922	1010	0	0	2236	711	1877	426	1513	349	119	51

1	2	23	24	25	26	27	28	29	30	31	32	33	34	35	36	37	38	39	40	41	42
0661	Jamalpur	0	0	0	0	0	0	0	0	0	0	0	0	0	0	0	0	0	32	23	13
0662	Chak Chakar Ghatia	1	0	0	0	1	0	0	0	0	0	0	0	0	0	1	1	0	0	8	10
0663	Samopur Kala	1	0	0	0	1	0	12	0	1	0	5	3	2	0	36	0	29	116	532	615
Summary for 'Nyay Panchayat' = 0037 (24 detail records)																					
Sum		5	1	0	0	19	12	22	0	6	3	37	4	13	0	143	6	65	601	2592	3655

1	2	3	4	5	6	7	8	9	10	11	12	13	14	15	16	17	18	19	20	21	22
0038	**Kalyanpur**	**Nyay Panchayat / न्याय पचायत**																			
0664	Mothaha	127 48	118	126	818	387	431	104	75	32	31	0	0	168	33	159	187	127	136	0	45
0665	Rasoolpur	93 08	62	65	390	172	218	56	66	0	0	0	0	81	25	64	107	48	95	1	11
0666	Sungulpur	152 57	109	112	720	364	356	16	12	139	128	0	0	182	90	175	109	164	99	7	10
0667	Bibipur	126 27	223	232	1356	659	697	160	149	102	120	0	0	353	130	284	168	173	122	10	30
0668	Gajjaffarpur	39 26	18	20	144	72	72	29	19	11	7	0	0	30	13	21	5	14	5	3	0
0669	Kalyanpur	79 73	125	131	805	387	418	99	100	117	141	0	0	206	64	162	22	112	10	4	1
0670	Paikara	8 90	5	5	31	12	19	2	4	0	0	0	0	6	0	6	0	3	0	1	0
0671	Ghee Shakkar	9 31	0	0	0	0	0	0	0	0	0	0	0	0	0	0	0	0	0	0	0
0672	Ladanpur	42 09	76	79	567	309	258	75	52	133	120	0	0	168	77	112	5	24	0	42	2
0673	Mustfabad	15.38	57	60	318	153	165	42	41	41	68	0	0	41	9	67	6	46	5	0	0
0674	Shah Barepur	20 24	65	68	489	244	245	50	60	0	0	0	0	106	59	116	3	107	2	0	0
0675	Arazi Dareeba	5 26	0	0	0	0	0	0	0	0	0	0	0	0	0	0	0	0	0	0	0
0676	Mardanpur	8 09	3	3	16	5	11	1	4	0	0	0	0	4	3	2	0	2	0	0	0
0677	Shekh Alampur	28 73	28	31	204	100	104	16	18	13	7	0	0	30	11	49	0	44	0	0	0
0678	Jethapura	20 64	36	40	306	154	152	30	30	0	0	0	0	66	15	77	38	71	36	0	1
0679	Chak Ghatampur	7 69	20	20	122	51	71	8	19	9	23	0	0	32	8	29	23	24	17	1	6
0680	Samopur	102 39	173	179	1331	645	686	166	132	84	96	0	0	265	34	278	25	172	13	25	12
0681	Heerapur	9 31	14	16	108	52	56	9	16	0	0	0	0	27	9	31	0	31	0	0	0
0682	Surhurpur	29 14	48	51	373	194	179	49	30	0	0	0	0	97	20	81	8	69	6	10	2
0683	Sanghaipur	32 38	50	53	352	175	177	43	45	10	11	0	0	78	5	62	9	56	9	0	0
0684	Shahnewazpur	20 64	16	17	81	41	40	5	9	0	0	0	0	29	19	19	0	15	0	0	0

1	2	23	24	25	26	27	28	29	30	31	32	33	34	35	36	37	38	39	40	41	42
0038	**Kalyanpur**	**Nyay Panchayat / न्याय पंचायत**																			
0664	Mothaha	1	0	0	0	0	0	11	6	0	0	5	0	2	0	13	0	0	0	228	244
0665	Rasoolpur	0	0	0	0	0	0	0	0	0	0	3	1	7	0	5	0	0	0	108	111
0666	Sungulpur	0	0	0	0	0	0	0	0	0	0	4	0	0	0	0	0	0	0	189	247
0667	Bibipur	0	0	0	0	0	0	37	15	2	0	15	1	10	0	37	0	7	166	368	363
0668	Gajjaffarpur	0	0	0	0	0	0	4	0	0	0	0	0	0	0	0	0	0	23	51	44
0669	Kalyanpur	6	0	0	0	0	0	7	3	0	0	25	5	0	0	8	3	0	0	225	396
0670	Paikara	0	0	0	0	0	0	1	0	0	0	0	0	0	0	1	0	0	0	6	19
0671	Ghee Shakkar	0	0	0	0	0	0	0	0	0	0	0	0	0	0	0	0	0	0	0	0
0672	Ladanpur	0	0	0	0	14	0	0	0	1	0	2	0	0	0	29	3	0	0	197	253
0673	Mustfabad	0	0	0	0	5	0	12	1	0	0	2	0	0	0	2	0	0	0	86	159
0674	Shah Barepur	0	0	0	0	0	0	3	0	0	0	3	0	0	0	3	1	0	0	128	242
0675	Arazi Dareeba	0	0	0	0	0	0	0	0	0	0	0	0	0	0	0	0	0	0	0	0
0676	Mardanpur	0	0	0	0	0	0	0	0	0	0	0	0	0	0	0	0	0	1	3	10
0677	Shekh Alampur	0	0	0	0	0	0	1	0	2	0	0	0	0	0	2	0	0	0	51	104
0678	Jethapura	0	0	0	0	0	0	1	0	0	0	1	0	1	0	3	1	0	0	77	114
0679	Chak Ghatampur	0	0	0	0	0	0	0	0	0	0	0	0	0	0	4	0	0	0	22	48
0680	Samopur	0	0	0	0	0	0	4	0	0	0	0	0	0	0	77	0	0	0	367	661
0681	Heerapur	0	0	0	0	0	0	0	0	0	0	0	0	0	0	0	0	0	4	21	52
0682	Surhurpur	0	0	0	0	0	0	0	0	0	0	2	0	0	0	0	0	0	0	113	171
0683	Sanghapur	0	0	0	0	0	0	0	0	0	0	0	0	0	0	6	0	0	0	113	168
0684	Shahnewazpur	0	0	0	0	0	0	0	0	0	0	1	0	0	0	3	0	0	3	22	37

1	2	3	4	5	6	7	8	9	10	11	12	13	14	15	16	17	18	19	20	21	22
0685	Bairagar	17 00	0	0	0	0	0	0	0	0	0	0	0	0	0	0	0	0	0	0	0
0686	Kutulupur	6 07	2	2	8	3	5	0	2	0	0	0	0	0	0	2	1	0	0	2	1
0687	Chak Xtaria	7 28	0	0	0	0	0	0	0	0	0	0	0	0	0	0	0	0	0	0	0
0688	Deo Chandpur	6 88	4	4	30	16	14	0	0	0	0	0	0	8	1	7	1	2	1	0	0
0689	Hauj	380 01	571	596	4274	2251	2023	549	479	317	268	0	0	1067	296	1004	84	723	72	39	3
0690	Kadeepur	124 65	220	227	1499	768	731	184	166	46	45	0	0	429	146	302	142	210	98	13	37
0691	Bhagawanpur	2 83	1	1	11	6	5	0	0	6	5	0	0	5	2	2	0	2	0	0	0
0692	Raseepur	71 23	70	72	538	268	270	66	58	31	36	0	0	147	46	122	139	77	126	0	1
0693	Bhoopatpur	6 88	11	11	54	27	27	10	8	0	0	0	0	6	0	11	6	7	4	0	0
0694	Jamalpur	68 39	134	140	818	405	413	104	89	101	89	0	0	180	38	200	32	176	28	19	4
0695	Ramduttapur	25 09	49	52	292	152	140	33	36	19	21	0	0	35	4	72	37	22	12	24	16
0696	Jahageer Pur	11 74	2	2	21	13	8	4	2	0	0	0	0	7	0	5	4	3	4	1	0
Summary for 'Nyay Panchayat' = 0038 (33 detail records)																					
Sum		1706 63	2310	2415	16076	8085	7991	1910	1721	1211	1216	0	0	3853	1157	3521	1161	2524	900	202	182

1	2	23	24	25	26	27	28	29	30	31	32	33	34	35	36	37	38	39	40	41	42
0685	Bairagar	0	0	0	0	0	0	0	0	0	0	0	0	0	0	0	0	0	0	0	0
0686	Kutulupur	0	0	0	0	0	0	0	0	0	0	0	0	0	0	0	0	0	1	1	3
0687	Chak Xtaria	0	0	0	0	0	0	0	0	0	0	0	0	0	0	0	0	0	0	0	0
0688	Deo Chandpur	0	0	0	0	0	0	0	0	0	0	0	0	0	0	5	0	0	0	9	13
0689	Hauj	1	0	0	0	22	2	59	0	34	0	21	0	15	0	90	7	0	106	1247	1833
0690	Kadeepur	2	0	0	0	3	2	20	3	15	2	11	0	10	0	18	0	0	0	466	589
0691	Bhagawanpur	0	0	0	0	0	0	0	0	0	0	0	0	0	0	0	0	0	0	4	5
0692	Raseepur	2	0	0	0	6	11	2	1	0	0	4	0	9	0	22	0	0	0	146	131
0693	Bhoopatpur	0	0	0	0	0	0	2	0	0	0	0	2	0	0	2	0	0	0	16	21
0694	Jamalpur	0	0	0	0	1	0	0	0	0	0	1	0	0	0	3	0	0	0	205	381
0695	Ramduttapur	0	0	0	0	8	9	1	0	0	0	5	0	0	0	12	0	0	0	80	103
0696	Jahageer Pur	0	0	0	0	0	0	0	0	0	0	0	0	0	0	1	0	0	1	8	3
Summary for 'Nyay Panchayat' = 0038 (33 detail records)																					
Sum		12	0	0	0	59	24	165	29	54	2	105	9	54	0	346	15	7	305	4557	6525

1	2	3	4	5	6	7	8	9	10	11	12	13	14	15	16	17	18	19	20	21	22
0039	**Ram Nagar Bhars**	**Nyay Panchayat / न्याय पचायत**																			
0697	Umarpur Hari Band	201 14	94	97	714	389	325	88	73	52	51	0	0	232	85	156	7	32	1	13	0
0698	Vazidpur	31 16	11	11	61	31	30	2	4	0	0	0	0	29	26	11	2	2	0	0	0
0699	Kanhaipur	76.49	28	31	262	129	133	19	31	58	53	0	0	85	69	55	9	9	0	1	0
0700	Bhoopat Patti	21.04	37	40	360	212	148	20	18	54	39	0	0	145	86	66	2	39	0	2	0
0701	Ramrai Patti	28.73	38	41	310	199	111	27	23	60	54	0	0	149	20	68	12	31	3	14	9
0702	Chandpur	53.42	125	131	799	447	352	99	68	131	124	0	0	231	72	205	22	59	21	103	0
0703	Lakhamipur	62.32	80	83	595	313	282	72	69	4	6	0	0	113	23	139	0	80	0	4	0
0704	Chakmirdaha	11.74	37	40	281	153	128	39	37	62	59	0	0	94	30	63	1	47	0	1	0
0705	Harsingh Patti	26.31	14	14	128	79	49	12	4	0	0	0	0	53	13	35	3	12	3	1	0
0706	Purander	23 41	0	0	0	0	0	0	0	0	0	0	0	0	0	0	0	0	0	0	0
0707	Mustafabad	19.43	103	106	626	333	293	78	72	236	219	0	0	138	11	151	140	33	31	42	109
0708	Ram Nagar Bharasa	58 28	117	122	853	454	399	103	114	115	96	0	0	281	109	206	29	47	8	8	0
0709	Jagadish Patti	19.43	3	3	17	11	6	0	0	0	0	0	0	7	4	6	0	0	0	0	0
0710	Arazi Kishunpur	7.28	18	20	131	95	36	9	8	69	15	0	0	79	14	22	0	6	0	0	0
0711	Bando Patti	18 62	6	6	60	27	33	8	6	27	26	0	0	17	5	13	10	0	0	5	3
0712	Bhuwal Patti	55 04	97	100	684	353	331	74	77	180	178	0	0	212	56	160	87	38	45	48	37
0713	Jagannath Patti	19 83	2	2	23	15	8	4	0	0	0	0	0	2	4	4	2	0	0	0	0
0714	ghorawa	19 43	21	23	153	66	87	21	18	25	34	0	0	25	9	29	10	4	1	3	9
0715	Chak Gadahlot	2 83	2	2	25	13	12	2	2	0	0	0	0	10	9	7	0	1	0	0	0
0716	Jagadishpur	55 04	147	153	979	556	423	106	79	45	35	0	0	318	118	283	14	47	0	41	0
0717	Bans Gopalpur	13 36	83	86	575	312	263	75	64	103	96	0	0	195	74	145	4	24	0	12	1

1	2	23	24	25	26	27	28	29	30	31	32	33	34	35	36	37	38	39	40	41	42
0039	**Ram Nagar Bhars Nyay Panchayat / न्याय पंचायत**																				
0697	Umarpur Hari Bandhanpur	3	0	0	0	7	0	22	6	2	0	42	0	11	0	24	0	0	0	233	318
0698	Vazidpur	0	0	0	0	0	0	0	0	0	0	5	0	0	0	4	2	0	0	20	28
0699	Kanhaipur	0	0	0	0	0	0	18	7	0	0	13	1	0	0	14	1	0	0	74	124
0700	Bhoopat Patti	0	0	0	0	0	0	0	0	2	0	5	0	2	0	16	2	0	0	146	146
0701	Ramrai Patti	6	0	0	0	0	0	5	0	0	0	7	0	0	0	5	0	0	0	131	99
0702	Chandpur	1	0	0	0	0	0	0	0	0	0	7	0	11	0	24	1	0	0	242	330
0703	Lakhamipur	1	0	1	0	6	0	1	0	4	0	6	0	7	0	29	0	0	0	174	282
0704	Chakmirdaha	0	0	0	0	0	0	3	0	0	0	1	0	0	0	11	1	0	0	90	127
0705	Harsingh Patti	0	0	0	0	0	0	1	0	2	0	6	0	4	0	9	0	2	11	42	35
0706	Purander	0	0	0	0	0	0	0	0	0	0	0	0	0	0	0	0	0	0	0	0
0707	Mustafabad	0	0	0	0	3	0	0	0	0	0	0	0	0	0	73	0	0	0	182	153
0708	Ram Nagar Bharasara	0	12	0	0	9	2	0	0	8	0	74	5	7	0	53	2	0	0	248	370
0709	Jagadish Patti	0	0	0	0	0	0	0	0	3	0	1	0	1	0	1	0	0	0	5	6
0710	Arazi Kishunpur	0	0	0	0	0	0	0	0	0	0	8	0	3	0	5	0	2	0	71	36
0711	Bando Patti	1	0	0	0	0	0	1	0	0	4	2	0	3	3	1	0	0	0	14	23
0712	Bhuwal Patti	1	1	0	0	0	0	9	0	23	0	15	4	5	0	21	0	0	0	193	244
0713	Jagannath Patti	1	0	0	0	0	0	0	0	0	0	1	0	1	0	1	2	0	0	11	6
0714	ghorawa	0	0	0	0	0	0	1	0	0	0	17	0	2	0	2	0	0	0	37	77
0715	Chak Gadahlot	0	0	0	0	0	0	0	0	0	0	0	0	0	0	6	0	0	0	6	12
0716	Jagadishpur	1	0	2	0	10	8	36	0	25	1	48	1	19	0	54	4	0	0	273	409
0717	Bans Gopalpur	1	0	0	0	7	0	4	0	17	0	28	0	12	0	40	3	0	0	167	259

1	2	3	4	5	6	7	8	9	10	11	12	13	14	15	16	17	18	19	20	21	22
0718	Hindo Patti	19 43	10	11	60	33	27	6	7	21	17	0	0	21	4	17	1	1	0	1	0
0719	Harazoopur	26 31	57	60	457	241	216	45	51	57	46	0	0	64	18	107	3	58	0	11	0
0720	Gohada Khas	29 54	28	30	199	129	70	22	11	18	8	0	0	89	19	52	0	35	0	3	0
0721	Shahabuddin Pur	1 21	0	0	0	0	0	0	0	0	0	0	0	0	0	0	0	0	0	0	0
0722	Tarkallapur	3 24	12	12	72	35	37	8	3	0	0	0	0	13	1	18	0	18	0	0	0
0723	Taktakpur	3 64	18	20	130	74	56	10	10	0	0	0	0	12	2	30	0	14	0	6	0
0724	Piparia Khurd	2 43	6	6	30	16	14	2	4	0	0	0	0	7	0	6	0	0	0	0	0
0725	Ziya Patti	2 43	11	11	100	52	48	11	9	0	0	0	0	35	4	27	0	0	0	6	0
0726	Fareedpur	40 87	27	29	166	89	77	20	11	0	0	0	0	51	0	43	0	37	0	0	0
0727	Naseerpusr	4 86	1	1	11	6	5	1	1	0	0	0	0	3	0	2	0	2	0	0	0
0728	Misirpur	52 61	80	83	579	298	281	56	44	35	37	0	0	157	16	143	17	112	0	9	16
0729	Mahroopur	170 38	228	237	1578	820	758	198	180	115	118	0	0	396	119	299	41	157	19	54	21
0730	Chak Kotha	4 05	2	2	16	12	4	3	0	0	0	0	0	8	1	4	3	0	1	2	2
Summary for 'Nyay Panchayat' = 0039 (34 detail records)																					
Sum		1185 33	1543	1613	11034	5992	5042	1240	1098	1467	1311	0	0	3271	1021	2572	419	945	133	390	207

1	2	23	24	25	26	27	28	29	30	31	32	33	34	35	36	37	38	39	40	41	42
0718	Hindo Patti	0	0	0	0	0	0	4	0	0	0	2	0	1	0	8	1	0	0	16	26
0719	Harazoopur	0	0	0	0	2	0	0	0	1	0	16	0	6	0	13	3	0	0	134	213
0720	Gohada Khas	0	0	0	0	0	0	2	0	0	0	5	0	0	0	7	0	0	0	77	70
0721	Shahabuddin Pur	0	0	0	0	0	0	0	0	0	0	0	0	0	0	0	0	0	0	0	0
0722	Tarkallapur	0	0	0	0	0	0	0	0	0	0	0	0	0	0	0	0	0	0	17	37
0723	Taktakpur	0	0	0	0	0	0	10	0	0	0	0	0	0	0	0	0	0	1	44	55
0724	Piparia Khurd	0	0	0	0	0	0	0	0	5	0	1	0	0	0	0	0	0	0	10	14
0725	Ziya Patti	0	0	0	0	0	0	13	0	0	0	2	0	0	0	6	0	0	0	25	48
0726	Fareedpur	0	0	0	0	0	0	0	0	0	0	0	0	1	0	5	0	0	0	46	77
0727	Naseerpusr	0	0	0	0	0	0	0	0	0	0	0	0	0	0	0	0	0	0	4	5
0728	Misirpur	0	0	0	0	0	0	9	1	0	0	0	0	0	0	13	0	0	0	155	264
0729	Mahroopur	7	0	0	0	0	0	7	0	2	0	13	0	6	0	53	1	3	17	518	700
0730	Chak Kotha	0	0	0	0	0	0	0	0	1	0	0	0	1	0	0	0	0	0	8	1
Summary for 'Nyay Panchayat' = 0039 (34 detail records)																					
Sum		23	13	3	0	44	10	146	14	95	5	325	11	103	3	498	23	7	29	3413	4594

1	2	3	4	5	6	7	8	9	10	11	12	13	14	15	16	17	18	19	20	21	22
0040	**Madho Patti**	**Nyay Panchayat / न्याय पंचायत**																			
0731	Madhqimpur	78 92	36	39	399	220	179	50	32	0	0	0	0	117	61	89	0	78	0	0	0
0732	Chaktalı	33 59	45	48	456	233	223	57	59	0	0	0	0	112	14	81	0	75	0	2	0
0733	Ahiya	8.50	0	0	0	0	0	0	0	0	0	0	0	0	0	0	0	0	0	0	0
0734	Baiza Bandh	84 99	99	105	773	398	375	96	106	36	30	0	0	204	42	150	0	114	0	0	0
0735	Jethapura	20 64	3	3	35	15	20	3	8	0	0	0	0	7	1	10	0	7	0	0	0
0736	Rampur	11 74	38	41	234	111	123	30	24	0	0	0	0	66	37	49	73	28	70	2	2
0737	gaddipur	97 13	216	221	1551	786	765	168	138	23	27	0	0	532	322	278	64	157	55	5	4
0738	Mawaıa	10 93	11	11	28	20	8	2	1	7	8	0	0	2	0	17	7	0	0	0	0
0739	Saıdabad Khas	114 13	189	195	1232	625	607	169	125	279	264	0	0	296	82	299	290	110	87	138	189
0740	Madho Patti	38 04	131	137	795	423	372	105	88	144	130	0	0	232	91	182	17	27	4	26	10
0741	Sadatmasauna	159 05	556	586	3808	1988	1820	466	360	259	235	0	0	1016	353	835	196	243	12	9	3
0742	rajepur	159 05	307	317	2281	1181	1100	264	275	287	293	0	0	522	154	480	50	277	21	21	6
0743	Deo Kalı Khurd	14 57	6	6	24	14	10	3	0	14	10	0	0	8	0	7	0	7	0	0	0
0744	Sadeepur	279 65	284	295	2226	1098	1128	248	273	154	193	0	0	591	245	504	92	422	13	35	69
0745	Bandıpur	62.32	93	96	648	336	312	60	56	98	101	0	0	157	65	171	17	93	13	30	4
0746	Chakmırdaha	24 69	17	17	141	67	74	10	21	0	0	0	0	43	10	30	0	21	0	0	0
0747	Chak Surhurpur	5 26	0	0	0	0	0	0	0	0	0	0	0	0	0	0	0	0	0	0	0
0748	Surhurpur Khas	133 96	149	154	1324	649	675	120	133	59	55	0	0	439	261	300	25	232	2	27	22
Summary for 'Nyay Panchayat' = 0040 (18 detail records)																					
Sum		1337 16	2180	2271	15955	8164	7791	1851	1699	1360	1346	0	0	4344	1738	3482	831	1891	277	295	309

1	2	23	24	25	26	27	28	29	30	31	32	33	34	35	36	37	38	39	40	41	42
0040	**Madho Patti**	**Nyay Panchayat / न्याय पंचायत**																			
0731	Madhqimpur	0	0	0	0	0	0	2	0	0	0	1	0	1	0	7	0	0	0	131	179
0732	Chaktali	0	0	0	0	0	0	3	0	0	0	0	0	0	0	1	0	0	0	152	223
0733	Ahiya	0	0	0	0	0	0	0	0	0	0	0	0	0	0	0	0	0	0	0	0
0734	Baiza Bandh	0	0	0	0	4	0	17	0	2	0	5	0	1	0	7	0	0	0	248	375
0735	Jethapura	0	0	0	0	0	0	0	0	0	0	0	0	0	0	3	0	0	0	5	20
0736	Rampur	0	0	0	0	0	0	9	0	5	0	1	0	0	0	4	1	0	0	62	50
0737	gaddipur	1	0	0	0	1	0	13	0	3	0	26	0	13	0	59	5	0	0	508	701
0738	Mawaia	0	0	0	0	0	0	17	7	0	0	0	0	0	0	0	0	0	0	3	1
0739	Saidabad Khas	0	0	0	0	16	14	3	0	0	0	4	0	2	0	26	0	0	0	326	317
0740	Madho Patti	1	0	0	0	0	0	66	2	0	0	21	1	22	0	19	0	0	0	241	355
0741	Sadatmasauna	2	0	0	0	83	45	303	118	10	0	125	8	7	1	53	9	0	8	1153	1616
0742	rajepur	5	0	0	0	2	0	109	15	0	0	27	7	9	0	30	1	0	4	701	1046
0743	Deo Kali Khurd	0	0	0	0	0	0	0	0	0	0	0	0	0	0	0	0	0	0	7	10
0744	Sadeepur	1	0	0	0	0	0	8	4	0	0	7	1	2	0	29	5	0	0	594	1036
0745	Bandipur	0	0	0	0	1	0	24	0	1	0	2	0	4	0	16	0	0	0	165	295
0746	Chakmirdaha	0	0	0	0	0	0	0	0	0	0	8	0	0	0	1	0	0	0	37	74
0747	Chak Surhurpur	0	0	0	0	0	0	0	0	0	0	0	0	0	0	0	0	0	0	0	0
0748	Surhurpur Khas	0	0	0	0	0	0	2	0	0	0	1	0	0	0	38	1	0	121	349	529
Summary for 'Nyay Panchayat' = 0040 (18 detail records)																					
Sum		10	0	0	0	107	59	576	146	21	0	228	17	61	1	293	22	0	133	1682	6827

1	2	3	4	5	6	7	8	9	10	11	12	13	14	15	16	17	18	19	20	21	22
0041	**Salkhapur**	**Nyay Panchayat / न्याय पंचायत**																			
0749	Jai Rampur	13 76	26	28	190	97	93	22	14	0	0	0	0	49	18	39	0	38	0	0	0
0750	Belwa Ram Sagar	181 31	254	263	1651	826	825	316	206	242	233	0	0	316	114	321	53	259	29	11	2
0751	Amadaha	120 20	110	115	749	342	407	91	104	0	0	0	0	183	48	148	0	126	0	1	0
0752	Pariyawa	999 61	790	821	6274	3211	3063	695	645	573	521	0	0	1642	759	1367	14	961	7	175	3
0753	Gopipur	166 74	219	228	1547	740	807	175	166	126	141	0	0	434	214	301	21	243	10	26	7
0754	Salakhapur	188 99	237	249	1936	976	960	198	202	261	256	0	0	541	181	386	20	258	9	35	8
0755	Chak Salgihapur	2.43	0	0	0	0	0	0	0	0	0	0	0	0	0	0	0	0	0	0	0
0756	Suin	41 28	40	42	234	115	119	28	21	50	55	0	0	44	2	39	0	38	0	0	0
0757	Dhaneza	307.57	252	259	1920	904	1016	227	273	230	231	0	0	418	100	365	5	328	4	9	0
0758	Bishunpur Majhaw	113 72	129	134	1059	519	540	125	117	65	66	0	0	291	115	230	7	175	4	11	0
0759	Dulhipur	58 67	114	121	835	405	430	108	92	226	237	0	0	214	95	156	69	136	65	0	3
0760	Deo Kali kalan	25 50	15	15	115	61	54	9	9	0	0	0	0	39	18	19	2	19	2	0	0
Summary for 'Nyay Panchayat' = 0041 (12 detail records)																					
Sum		2219 78	2186	2275	16510	8196	8314	1994	1849	1773	1740	0	0	4171	1664	3371	191	2581	130	268	23
Summary for 'Tahsil' = 0040 (246 detail records)																					
Sum		18165 51	22993	24066	165856	83451	82405	19442	17838	18468	18315	0	0	40757	14687	35759	7347	21849	4285	3831	1934
Summary for 'CD Block' = 0140 (246 detail records)																					
Sum		18165 51	22993	24066	165856	83451	82405	19442	17838	18468	18315	0	0	40757	14687	35759	7347	21849	4285	3831	1934

1	2	23	24	25	26	27	28	29	30	31	32	33	34	35	36	37	38	39	40	41	42
0041	Salkhapur Nyay Panchayat / न्याय पंचायत																				
0749	Jai Rampur	0	0	0	0	0	0	0	0	0	0	0	0	0	0	1	0	0	0	58	93
0750	Belwa Ram Sagar	0	0	0	0	5	5	26	15	0	0	7	1	2	0	11	1	0	0	505	772
0751	Amadaha	0	0	0	0	0	0	9	0	0	0	3	0	0	0	9	0	0	0	194	407
0752	Pariyawa	5	0	0	0	4	0	48	0	4	0	43	0	10	1	117	3	79	190	1765	2859
0753	Gopipur	0	0	0	0	1	0	6	0	0	0	3	0	0	0	22	4	0	0	439	786
0754	Salakhapur	0	0	2	0	7	0	10	0	2	1	18	0	4	0	50	2	0	0	590	940
0755	Chak Salgihapur	0	0	0	0	0	0	0	0	0	0	0	0	0	0	0	0	0	0	0	0
0756	Sum	0	0	0	0	0	0	0	0	0	0	0	0	0	0	1	0	0	0	76	119
0757	Dhaneza	0	0	0	0	0	0	5	0	1	0	6	0	2	0	14	1	0	122	539	889
0758	Bishunpur Majhawara	0	0	0	0	0	0	0	0	0	0	0	0	0	0	44	3	0	0	289	533
0759	Dulhipur	1	0	0	0	0	0	1	0	1	0	3	0	1	0	13	1	0	1	249	360
0760	Deo Kali kalan	0	0	0	0	0	0	0	0	0	0	0	0	0	0	0	0	0	0	42	52
Summary for 'Nyay Panchayat' = 0041 (12 detail records)																					
Sum		6	0	2	0	17	5	105	15	8	1	83	1	19	1	282	15	79	313	4746	7810
Summary for 'Tahsil' = 0040 (246 detail records)																					
Sum		200	16	11	0	592	275	1999	421	429	23	2538	111	581	10	3729	272	297	3684	47395	71374
Summary for 'CD Block' = 0140 (246 detail records)																					
Sum		200	16	11	0	592	275	1999	421	429	23	2538	111	581	10	3729	272	297	3684	47395	71374

VIKAS KHAND RAMNAGAR

(TAHSIL MARIAHU)

DISTRICT JAUNPUR

Km. 1 0 1 2 3 4 5 6 Km.

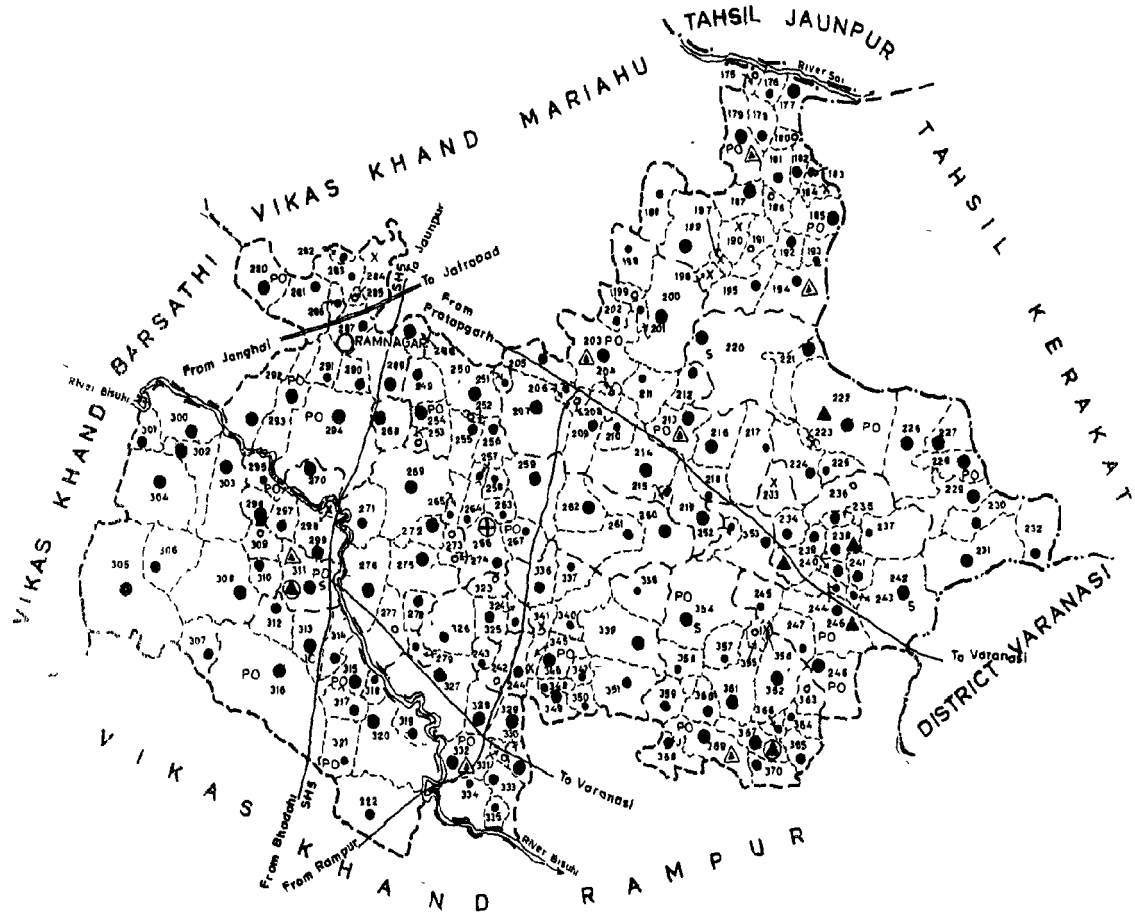

BOUNDARY, DISTRICT, TAHSIL
" VIKAS KHAND, NYAYA PANCHAYAT
" VILLAGE WITH LOCATION CODE NUMBER. 329
HEADQUARTERS OF AS KHAND
VILLAGES WITH POPULATION SIZE: BELOW 200, 200-499, 500-999, 1000-4999
UNINHABITED VILLAGES WITH LOCATION CODE NUMBER X190
STATE HIGHWAY SH5
IMPORTANT METALLED ROAD
RAILWAY LINE WITH STATION, BROAD GAUGE
RIVER AND STREAM
POST OFFICE/TELEGRAPH OFFICE PO/TO
HIGH SCHOOL S
HOSPITAL PRIMARY HEALTH CENTRE, DISPENSARY
MATERNITY AND CHILD WELFARE CENTRE
IMPORTANT VILLAGE MARKET/HAT

Code No	Amenities
240	▲, PO
241	▲
243	▲
330	△
359	△, PO

TAHSIL MARIAHU

CHANGE IN JURISDICTION 1981-91

Km 5 0 5 10 15 Km



BOUNDARY, DISTRICT
" TAHSIL

AREA LOST TO TAHSIL MACHHLISHAHR.

BASED UPON SURVEY OF INDIA MAP WITH THE PERMISSION OF THE SURVEYOR GENERAL OF INDIA

© GOVERNMENT OF INDIA COPYRIGHT, 1996

1	2	3	4	5	6	7	8	9	10	11	12	13	14	15	16	17	18	19	20	21	22
0150	**Ramnagar**	**CD Block / सा. वि. खण्ड**																			
														तहसील / Tahsil				**Mariyahun**			**0050**
0011	**Vijai Giri**	**Nyay Panchayat / न्याय पचायत**																			
0175	Manju Patti	18 21	17	17	117	62	55	15	9	18	13	0	0	28	9	19	23	16	18	1	3
0176	Bishunpur	20 24	33	40	289	152	137	36	30	56	43	0	0	73	14	56	2	51	1	1	1
0177	Jethapura	99 56	198	223	1159	551	608	141	92	8	7	0	0	247	77	231	16	206	13	6	2
0178	Khairuddinpur	55 85	225	228	782	392	390	95	71	113	121	0	0	205	71	151	25	76	19	6	1
0179	Gutwan	134 77	307	398	2326	1203	1123	272	236	25	26	0	0	665	261	498	10	298	7	72	2
0180	Bahadur Patti	16 19	14	14	98	53	45	10	4	37	29	0	0	24	8	26	1	20	1	1	0
0181	Madhupur	68 39	98	114	747	349	398	84	78	118	102	0	0	140	44	164	61	76	14	72	47
0182	Bindraban	43 30	50	95	572	277	295	83	63	119	208	0	0	126	23	115	48	73	35	0	0
0183	Chakiya	20 64	38	45	361	179	182	41	44	40	49	0	0	87	0	82	0	82	0	0	0
0184	Ibrahimpur	22 26	0	0	0	0	0	0	0	0	0	0	0	0	0	0	0	0	0	0	0
0185	Bidauri	90 25	193	256	2215	1111	1104	260	236	172	178	0	0	618	246	430	125	174	75	47	34
0186	Bhaidpur	42 49	13	13	81	44	37	11	2	0	0	0	0	24	7	18	0	4	0	0	0
0187	Lakhapur	61 11	96	156	1080	519	561	134	138	52	58	0	0	242	46	221	158	123	112	6	0
0188	Nayakpur	77 70	58	58	469	231	238	69	50	55	53	0	0	88	19	95	79	47	70	7	5
0189	Bhusehra	165 52	184	200	1522	799	723	149	130	144	126	0	0	404	103	365	3	213	3	0	0
0190	Kiyara	69 61	0	0	0	0	0	0	0	0	0	0	0	0	0	0	0	0	0	0	0
0191	Khalika	55 44	23	25	144	65	79	20	19	0	0	0	0	12	3	22	10	20	10	0	0
0192	Bijaygir	44 52	48	68	505	246	259	56	46	12	14	0	0	112	7	119	0	108	0	0	0
0193	Rampur	30 76	30	32	263	134	129	36	50	5	8	0	0	70	23	51	57	36	56	0	0

1	2	23	24	25	26	27	28	29	30	31	32	33	34	35	36	37	38	39	40	41	42
0150	**Ramnagar**	**CD Block** / सा. वि. खण्ड																			
														तहसील / **Tahsil**				**Mariyahun**			**0050**
0011	**Vijai Giri**	**Nyay Panchayat** / न्याय पचायत																			
0175	Manju Patti	0	0	0	0	0	0	1	1	0	0	0	0	0	0	1	1	0	0	43	32
0176	Bishunpur	0	0	0	0	0	0	0	0	0	0	0	0	1	0	3	0	0	0	96	135
0177	Jethapura	1	0	0	0	0	0	6	0	0	0	3	0	0	1	9	0	1	112	319	480
0178	Khairuddinpur	0	0	0	0	30	5	7	0	2	0	9	0	1	0	20	0	0	49	241	316
0179	Gutwan	1	0	0	0	4	0	4	0	21	0	72	1	0	0	26	0	2	304	703	809
0180	Bahadur Patti	0	0	0	0	0	0	0	0	4	0	0	0	0	0	1	0	1	20	26	24
0181	Madhupur	0	0	0	0	0	0	7	0	0	0	0	0	0	0	9	0	10	170	175	167
0182	Bindraban	0	0	0	0	17	12	6	0	4	0	10	0	0	0	5	1	0	0	162	247
0183	Chakiya	0	0	0	0	0	0	0	0	0	0	0	0	0	0	0	0	0	24	97	158
0184	Ibrahimpur	0	0	0	0	0	0	0	0	0	0	0	0	0	0	0	0	0	0	0	0
0185	Bidauri	1	0	0	0	28	0	57	0	42	11	29	1	7	0	45	4	5	48	676	931
0186	Bhaidpur	0	0	0	0	2	0	0	0	0	0	12	0	0	0	0	0	0	0	26	37
0187	Lakhapur	0	0	0	0	35	46	25	0	1	0	9	0	1	0	21	0	0	0	298	403
0188	Nayakpur	5	0	0	0	0	0	1	4	19	0	3	0	9	0	4	0	0	0	136	159
0189	Bhusehra	2	0	0	0	0	0	19	0	0	0	7	0	0	0	124	0	2	7	432	713
0190	Kiyara	0	0	0	0	0	0	0	0	0	0	0	0	0	0	0	0	0	0	0	0
0191	Khalika	0	0	0	0	0	0		0	0	0	0	0	0	0	2	0	0	0	43	69
0192	Bijaygir	0	0	0	0	2	0	5	0	4	0	0	0	0	0	0	0	0	0	127	259
0193	Rampur	1	0	0	0	1	1	2	0	0	0	7	0	0	0	4	0	0	0	83	72

1	2	3	4	5	6	7	8	9	10	11	12	13	14	15	16	17	18	19	20	21	22
0194	Saraisitam	105 22	108	117	722	363	359	90	79	61	66	0	0	225	82	154	42	69	19	10	10
0195	Duhaver	116 15	146	218	890	439	451	95	91	23	23	0	0	197	32	196	38	148	36	13	0
0196	Bitthalpur	23 88	0	0	0	0	0	0	0	0	0	0	0	0	0	0	0	0	0	0	0
0197	Nonra	5 67	0	0	0	0	0	0	0	0	0	0	0	0	0	0	0	0	0	0	0
Summary for 'Nyay Panchayat' = 0011 (23 detail records)																					
Sum		1387 73	1879	2317	14342	7169	7173	1697	1468	1058	1124	0	0	3587	1075	3013	698	1840	489	242	105

1	2	23	24	25	26	27	28	29	30	31	32	33	34	35	36	37	38	39	40	41	42
0194	Saraisitam	0	0	0	0	22	8	5	0	9	0	23	3	0	0	16	2	1	144	208	173
0195	Duhaver	4	0	0	0	0	1	9	0	0	0	11	1	2	0	9	0	4	219	239	194
0196	Bitthalpur	0	0	0	0	0	0	0	0	0	0	0	0	0	0	0	0	0	0	0	0
0197	Nonra	0	0	0	0	0	0	0	0	0	0	0	0	0	0	0	0	0	0	0	0
Summary for 'Nyay Panchayat' = 0011 (23 detail records)																					
Sum		15	0	0	0	141	73	154	5	106	11	195	6	21	1	299	8	26	1097	4130	5378

1	2	3	4	5	6	7	8	9	10	11	12	13	14	15	16	17	18	19	20	21	22
0012	**Hridai Pur**	**Nyay Panchayat / न्याय पंचायत**																			
0198	Hariharpur	101 18	22	31	203	106	97	21	13	29	25	0	0	56	19	41	0	40	0	0	0
0199	Misirpur	23 47	23	26	164	77	87	12	17	0	0	0	0	38	10	29	1	27	1	0	0
0200	Tekardih	259 01	185	270	1139	540	599	99	130	113	123	0	0	231	33	236	0	168	0	47	0
0201	Chitwar	12 55	69	69	463	236	227	58	61	0	0	0	0	85	8	120	0	117	0	0	0
0202	Dhamhapur	59 90	60	68	423	199	224	46	48	36	28	0	0	89	7	78	2	63	0	4	0
0203	Chorari	235 54	491	650	3539	1801	1738	343	362	246	255	0	0	886	366	724	16	299	3	87	3
0204	Jethupur	15 38	0	0	0	0	0	0	0	0	0	0	0	0	0	0	0	0	0	0	0
0205	Jairampwur	95 91	127	232	903	444	459	101	87	40	51	0	0	230	70	169	188	139	177	9	9
0206	Bhawanipur	9 31	41	41	279	129	150	37	32	22	22	0	0	65	37	51	58	38	55	4	3
0207	Salarpur	217 32	210	349	2446	1178	1268	265	280	467	521	0	0	653	223	481	584	384	551	30	10
0208	Bhawanipur Mishra	16 19	19	19	117	57	60	17	9	0	0	0	0	28	15	19	6	8	4	5	2
0209	Khatab Charie	124 65	75	81	670	326	344	72	75	18	25	0	0	138	9	116	146	69	126	18	19
0210	Hridayapur	73 66	50	58	413	216	197	48	41	24	19	0	0	96	12	96	1	80	0	10	1
0211	Rajapur	71 63	23	43	289	161	128	38	30	51	52	0	0	72	10	66	50	21	0	43	50
0212	Daravpur	71 23	135	151	704	350	354	84	84	28	40	0	0	162	46	136	121	125	121	1	0
0213	Etaye	107 65	140	250	1275	613	662	152	183	89	85	0	0	269	49	226	2	132	1	44	1
0214	Charie Tekaha	182 92	256	266	1497	798	699	178	148	202	199	0	0	305	61	321	117	177	75	9	31
0215	Jagaipur	13 76	55	61	366	170	196	41	37	12	10	0	0	92	21	96	5	80	3	16	2
0216	Husainpur	115 74	167	340	1715	834	881	198	227	53	62	0	0	360	152	352	67	290	58	21	6
0217	Nindurpur	149 33	55	69	456	227	229	63	40	3	3	0	0	56	4	91	8	62	8	23	0
0218	Manapur	72.44	46	50	334	174	160	53	47	30	29	0	0	56	21	79	4	13	0	7	3

1	2	23	24	25	26	27	28	29	30	31	32	33	34	35	36	37	38	39	40	41	42
0012	**Hridai Pur Nyay Panchayat / न्याय पंचायत**																				
0198	Hariharpur	0	0	0	0	1	0	0	0	0	0	0	0	0	0	0	0	0	0	65	97
0199	Misirpur	0	0	0	0	1	0	1	0	0	0	0	0	0	0	0	0	0	0	48	86
0200	Tekardih	0	0	0	0	5	0	3	0	0	0	1	0	0	0	12	0	1	0	303	599
0201	Chitwar	0	0	0	0	0	0	0	0	0	0	1	0	0	0	2	0	0	0	116	227
0202	Dhamhapur	0	0	0	0	2	0	7	2	0	0	0	0	0	0	2	0	0	98	121	124
0203	Chorari	1	0	28	0	189	10	35	0	6	0	37	0	16	0	26	0	0	184	1077	1538
0204	Jethupur	0	0	0	0	0	0	0	0	0	0	0	0	0	0	0	0	0	0	0	0
0205	Jairampwur	2	0	0	0	2	0	2	0	0	0	3	1	1	0	11	1	0	2	275	269
0206	Bhawanipur	9	0	0	0	0	0	0	0	0	0	0	0	0	0	0	0	0	2	78	90
0207	Salarpur	0	0	0	0	28	13	7	7	0	0	12	3	2	0	18	0	0	4	697	680
0208	Bhawanipur Mishran	0	0	0	0	0	0	0	0	0	0	4	0	1	0	1	0	0	13	38	41
0209	Khatab Charie	0	0	0	0	0	0	12	0	1	0	3	1	5	0	8	0	0	0	210	198
0210	Hridayapur	0	0	0	0	0	0	0	0	0	0	1	0	0	0	5	0	0	0	120	196
0211	Rajapur	0	0	0	0	0	0	0	0	0	0	0	0	0	0	2	0	0	3	95	75
0212	Daravpur	0	0	0	0	0	0	3	0	0	0	0	0	0	0	7	0	0	0	214	233
0213	Etaye	0	0	0	0	1	0	20	0	1	0	16	0	6	0	6	0	0	0	387	660
0214	Charie Tekaha	1	0	0	0	0	0	21	0	43	10	31	1	6	0	33	0	4	44	473	538
0215	Jagaipur	0	0	0	0	0	0	0	0	0	0	0	0	0	0	0	0	0	0	74	191
0216	Husainpur	0	0	0	0	14	2	0	0	0	0	16	1	0	0	11	0	0	0	482	814
0217	Nindurpur	0	0	0	0	1	0	3	0	0	0	1	0	0	0	1	0	0	0	136	221
0218	Manapur	0	0	0	0	11	0	21	1	0	0	24	0	0	0	3	0	0	0	95	156

1	2	3	4	5	6	7	8	9	10	11	12	13	14	15	16	17	18	19	20	21	22
0219	Harsinghpur	127 48	200	513	1965	999	966	221	190	328	317	0	0	427	161	403	117	131	10	65	71
Summary for 'Nyay Panchayat' = 0012 (22 detail records)																					
Sum		2156 25	2449	3637	19360	9635	9725	2147	2141	1791	1866	0	0	4394	1334	3930	1493	2463	1193	443	211
0013	**Dauri**	**Nyay Panchayat / न्याय पंचायत**																			
0220	Usarawn	406.32	144	618	3029	1499	1530	406	353	119	135	0	0	554	115	584	322	416	286	41	15
0221	Etiyabeer	87.42	161	171	1074	502	572	127	110	0	0	0	0	160	38	234	121	227	121	0	0
0222	Dauri	181.23	282	551	2060	1042	1018	208	203	206	193	0	0	438	80	431	46	329	5	16	32
0223	Araji Bhatwar	9.71	0	0	0	0	0	0	0	0	0	0	0	0	0	0	0	0	0	0	0
0224	Paras Rampur	125.86	115	190	743	377	366	80	71	61	61	0	0	126	22	188	66	94	35	34	20
0225	Math Bhatwar	40.87	31	43	329	157	172	28	34	23	27	0	0	85	0	89	24	69	24	0	0
0226	Sadullapur	160 67	182	225	1209	582	627	142	159	85	95	0	0	278	64	250	52	189	44	44	7
0227	Nawada	171.59	181	204	1032	516	516	99	121	241	251	0	0	234	66	234	70	181	70	0	0
0228	Pasiyahi Khurd	211.25	260	371	1758	875	883	222	215	0	0	0	0	379	90	406	24	335	11	24	13
0229	Paramal Patti	186 27	148	238	1247	618	629	139	138	146	128	0	0	322	99	272	60	219	24	21	33
0230	Sewandeeh	79 82	52	70	502	250	252	55	56	12	7	0	0	138	42	116	1	101	0	4	1
0231	Pasiyahi kala	178 07	125	231	1013	528	485	124	113	30	28	0	0	260	41	235	37	207	20	16	17
0232	Gadanpur	116 55	50	59	521	276	245	82	69	0	0	0	0	110	16	104	128	92	128	0	0
Summary for 'Nyay Panchayat' = 0013 (13 detail records)																					
Sum		1955 63	1731	2971	14517	7222	7295	1712	1642	923	925	0	0	3084	673	3143	951	2459	768	200	138

1	2	23	24	25	26	27	28	29	30	31	32	33	34	35	36	37	38	39	40	41	42
0219	Harsinghpur	0	0	0	0	6	0	96	7	11	18	14	0	0	0	80	11	0	0	596	849
Summary for 'Nyay Panchayat' = 0012 (22 detail records)																					
Sum		13	0	28	0	261	25	231	17	62	28	164	7	37	0	228	12	5	350	5700	7882
0013	**Dauri**	**Nyay Panchayat / न्याय पंचायत**																			
0220	Usarawn	8	0	0	0	0	0	78	9	0	0	8	0	2	0	31	12	6	36	909	1172
0221	Etiyabeer	0	0	0	0	0	0	0	0	0	0	0	0	0	0	7	0	0	170	268	281
0222	Dauri	0	0	0	0	14	6	48	0	0	0	6	0	0	0	18	3	0	1	611	971
0223	Araji Bhatwar	0	0	0	0	0	0	0	0	0	0	0	0	0	0	0	0	0	0	0	0
0224	Paras Rampur	0	0	0	0	2	0	50	11	0	0	3	0	0	0	5	0	0	0	189	300
0225	Math Bhatwar	0	0	0	0	19	0	0	0	0	0	0	0	0	0	1	0	0	0	68	148
0226	Sadullapur	0	0	0	0	0	0	1	0	0	0	0	0	0	0	16	1	0	0	332	575
0227	Nawada	0	0	1	0	0	0	24	0	1	0	11	0	8	0	8	0	5	134	277	312
0228	Pasiyahi Khurd	1	0	0	0	38	0	1	0	0	0	0	0	0	0	7	0	0	1	469	858
0229	Paramal Patti	0	0	0	0	0	0	21	0	1	0	0	0	1	0	9	3	0	0	346	569
0230	Sewandeeh	0	0	0	0	0	0	9	0	0	0	0	0	0	0	2	0	0	17	134	234
0231	Pasiyahi kala	0	0	0	0	0	0	0	0	0	0	0	0	0	0	12	0	0	0	293	448
0232	Gadanpur	0	0	0	0	7	0	0	0	0	0	2	0	0	0	3	0	0	0	172	117
Summary for 'Nyay Panchayat' = 0013 (13 detail records)																					
Sum		9	0	1	0	80	6	232	20	2	0	30	0	11	0	119	19	11	359	4068	5985

1	2	3	4	5	6	7	8	9	10	11	12	13	14	15	16	17	18	19	20	21	22
0014	**Tarti**	**Nyay Panchayat / न्याय पचायत**																			
0233	Chak Siyaraha	6 07	0	0	0	0	0	0	0	0	0	0	0	0	0	0	0	0	0	0	0
0234	Barrah	57 87	77	77	508	251	257	51	51	40	49	0	0	144	87	111	4	100	2	1	0
0235	Bhatwar	206 80	98	140	874	449	425	101	91	37	35	0	0	158	41	209	38	134	28	21	10
0236	Bhatwar Tarati	15 38	17	17	165	81	84	14	16	66	69	0	0	49	6	44	0	29	0	13	0
0237	Misirpur	98 34	46	66	444	221	223	37	35	0	0	0	0	124	63	98	30	40	3	50	27
0238	Nawapur	53 02	79	85	667	322	345	82	42	18	16	0	0	116	95	85	50	65	10	20	25
0239	Goshaipur	92.27	75	90	728	379	349	88	76	10	23	0	0	137	24	154	9	124	1	10	2
0240	Lachhanpur	67 58	65	96	780	376	404	88	79	34	50	0	0	163	86	120	12	81	0	7	11
0241	Bodhipur	41 68	68	68	527	269	258	69	44	0	0	0	0	156	65	121	33	75	33	0	0
0242	Dipapur	269 53	141	294	1397	674	723	153	147	59	60	0	0	309	123	296	108	168	30	53	72
0243	Koiran	10 93	28	38	289	135	154	34	29	0	0	0	0	73	32	57	14	16	5	8	6
0244	Chattisa Kala	146 91	35	57	435	221	214	61	61	5	7	0	0	74	22	88	27	73	24	4	3
0245	Dhekaha	87 42	16	29	259	122	137	29	44	0	0	0	0	20	1	65	10	17	10	0	0
0246	Tarati	166 33	80	110	934	465	469	91	108	204	191	0	0	245	105	216	10	195	9	11	1
0247	Sarraya	68 80	68	68	402	200	202	47	33	16	21	0	0	69	5	89	15	89	15	0	0
0248	Khetapur	122 22	141	299	1481	708	773	167	191	148	201	0	0	380	117	249	4	221	3	11	1
Summary for 'Nyay Panchayat' = 0014 (16 detail records)																					
Sum		1511 15	1034	1534	9890	4873	5017	1112	1047	637	722	0	0	2217	872	2002	364	1427	173	209	158

1	2	23	24	25	26	27	28	29	30	31	32	33	34	35	36	37	38	39	40	41	42
0014	Tarti Nyay Panchayat / न्याय पंचायत																				
0233	Chak Siyaraha	0	0	0	0	0	0	0	0	0	0	0	0	0	0	0	0	0	0	0	0
0234	Barrah	0	1	0	0	0	0	0	0	0	0	2	0	0	0	8	1	0	0	140	253
0235	Bhatwar	7	0	0	0	12	0	12	0	4	0	0	0	0	0	19	0	0	0	240	387
0236	Bhatwar Tarati	0	0	0	0	2	0	0	0	0	0	0	0	0	0	0	0	0	0	37	84
0237	Misirpur	0	0	0	0	0	0	0	0	0	0	0	0	0	0	8	0	5	66	118	127
0238	Nawapur	0	0	0	0	0	0	0	10	0	0	0	0	0	0	0	5	2	5	235	290
0239	Goshaipur	0	0	0	0	0	0	7	1	11	5	0	0	0	0	2	0	3	7	222	333
0240	Lachhanpur	0	0	0	0	1	1	2	0	0	0	4	0	0	0	25	0	1	0	255	392
0241	Bodhipur	0	0	0	0	30	0	5	0	0	0	4	0	1	0	6	0	0	0	148	225
0242	Dipapur	0	0	0	0	6	0	29	0	0	0	14	4	6	0	20	2	0	15	378	600
0243	Koiran	0	0	0	0	0	0	21	3	1	0	6	0	0	0	5	0	0	4	78	136
0244	Chattisa Kala	0	0	0	0	0	0	8	0	0	0	3	0	0	0	0	0	0	79	133	108
0245	Dhekaha	0	0	0	0	47	0	0	0	0	0	0	0	0	0	1	0	0	0	57	127
0246	Tarati	0	0	0	0	0	0	0	0	0	0	0	0	0	0	10	0	0	46	249	413
0247	Sarraya	0	0	0	0	0	0	0	0	0	0	0	0	0	0	0	0	0	0	111	187
0248	Khetapur	0	0	0	0	0	0	3	0	0	0	5	0	0	0	9	0	0	45	459	724
Summary for 'Nyay Panchayat' = 0014 (16 detail records)																					
Sum		7	1	0	0	98	1	87	14	16	5	38	4	7	0	113	8	11	267	2860	4386

1	2	3	4	5	6	7	8	9	10	11	12	13	14	15	16	17	18	19	20	21	22
0015	**Horaiya**	**Nyay Panchayat / न्याय पचायत**																			
0249	Jaungipur	75 27	55	79	633	305	328	74	67	11	15	0	0	171	42	123	45	95	29	0	10
0250	Jamalia	187 14	181	198	1520	765	755	303	181	230	223	0	0	355	142	322	159	259	156	6	1
0251	Tulsipur	23 88	42	42	335	174	161	36	34	0	0	0	0	119	20	58	101	46	96	2	5
0252	Chak Bujurg	1 62	2	2	3	2	1	0	0	0	0	0	0	1	0	2	1	2	1	0	0
0253	Gangapur	15 78	10	10	63	34	29	7	7	34	29	0	0	23	0	14	3	10	2	0	0
0254	Bugurga	84 99	107	137	1110	548	562	131	112	87	94	0	0	281	81	225	75	101	49	5	3
0255	Kanawa	72 04	207	208	976	468	508	99	114	124	141	0	0	259	45	173	52	93	31	11	18
0256	Barai kala	31 97	80	82	531	256	275	66	75	152	137	0	0	129	29	91	28	35	0	1	24
0257	Mustafabad	13 36	36	47	343	162	181	35	40	0	0	0	0	112	30	76	57	71	55	0	0
0258	Barai Khurd	72 44	45	69	440	204	236	50	42	60	58	0	0	116	44	83	4	67	0	1	3
0259	Horaiya	161 88	145	202	1250	611	639	127	118	27	27	0	0	353	152	272	66	225	53	10	13
0260	Padrav	263 86	324	327	2508	1318	1190	319	237	247	192	0	0	740	261	604	91	413	85	78	2
0261	Ahirauli	186 79	97	124	927	448	479	101	112	9	13	0	0	264	90	175	24	132	9	6	13
0262	Kuttupur	87 01	155	168	1304	654	650	137	141	107	119	0	0	470	156	297	4	230	1	39	1
0263	Gaddopur	33 99	26	43	311	157	154	36	32	62	58	0	0	57	14	68	1	67	1	0	0
0264	Chak Chhangapur E	38 85	48	56	382	195	187	41	41	16	10	0	0	107	44	90	4	76	0	0	0
0265	Chak Alamsingh En	37 64	37	52	376	200	176	44	41	44	37	0	0	82	23	79	20	31	14	13	6
0266	Ram Nagar	107 65	83	91	613	321	292	49	40	48	48	0	0	153	54	151	34	122	21	14	13
0267	Bidhmiauwa	75 68	48	67	415	192	223	53	50	0	0	0	0	97	69	76	0	65	0	0	0
Summary for 'Nyay Panchayat' = 0015 (19 detail records)																					
Sum		1571 84	1728	2004	14040	7014	7026	1708	1484	1258	1201	0	0	3889	1296	2979	769	2140	603	186	112

1	2	23	24	25	26	27	28	29	30	31	32	33	34	35	36	37	38	39	40	41	42
0015	**Horaiya Nyay Panchayat / न्याय पंचायत**																				
0249	Jaungipur	0	0	0	0	6	6	2	0	0	0	10	0	4	0	6	0	0	0	182	283
0250	Jamalia	1	1	0	0	1	0	30	1	0	0	7	0	1	0	17	0	0	42	443	554
0251	Tulsipur	0	0	0	0	0	0	1	0	0	0	4	0	1	0	4	0	0	0	116	60
0252	Chak Bujurg	0	0	0	0	0	0	0	0	0	0	0	0	0	0	0	0	0	0	0	0
0253	Gangapur	0	0	0	0	0	0	4	1	0	0	0	0	0	0	0	0	4	16	16	10
0254	Bugurga	0	0	0	0	9	6	67	15	6	0	10	2	5	0	22	0	12	127	311	360
0255	Kanawa	0	0	0	0	12	0	25	3	9	0	5	0	0	0	18	0	1	34	294	422
0256	Barai kala	3	2	0	0	0	0	40	0	0	0	0	0	2	0	10	2	0	0	165	247
0257	Mustafabad	0	0	0	0	0	0	0	0	0	0	1	0	0	0	4	2	3	18	83	106
0258	Barai Khurd	0	0	0	0	0	0	8	0	0	0	1	0	0	0	6	1	0	0	121	232
0259	Horaiya	0	0	0	0	0	0	7	0	0	0	1	0	1	0	28	0	21	76	318	497
0260	Padrav	0	0	1	0	26	0	11	0	0	0	21	0	8	0	46	4	0	3	714	1096
0261	Ahirauli	1	0	0	0	18	1	9	0	1	0	2	0	0	0	6	1	0	0	273	455
0262	Kuttupur	0	0	0	0	0	0	1	0	0	0	0	0	5	0	22	2	0	0	357	646
0263	Gaddopur	0	0	0	0	0	0	0	0	0	0	0	0	0	0	1	0	0	0	89	153
0264	Chak Chhangapur English	0	0	0	0	0	0	12	4	0	0	2	0	0	0	0	0	0	0	105	183
0265	Chak Alamsingh English	0	0	0	0	29	0	0	0	0	0	0	0	0	0	6	0	0	0	121	156
0266	Ram Nagar	0	0	0	0	0	0	3	0	0	0	8	0	0	0	4	0	0	0	170	258
0267	Bidhmiauwa	0	0	0	0	1	0	0	0	0	0	0	0	0	0	10	0	0	118	116	105
Summary for 'Nyay Panchayat' = 0015 (19 detail records)																					
Sum		5	3	1	0	102	13	220	24	16	0	72	2	27	0	210	12	41	434	3994	5823

1	2	3	4	5	6	7	8	9	10	11	12	13	14	15	16	17	18	19	20	21	22
0016	**Kasıyaon**	Nyay Panchayat / न्याय पचायत																			
0268	Kataghara	97 94	117	121	1203	744	459	96	86	113	40	0	0	585	202	183	10	118	4	1	0
0269	Chhangapur	250 10	110	168	1003	480	523	78	100	60	74	0	0	298	110	231	181	170	113	6	52
0270	Seer	100 77	143	173	1206	619	587	148	153	0	0	0	0	377	88	216	3	174	3	0	0
0271	Adhanpur	106 03	100	104	697	333	364	70	69	40	36	0	0	146	69	111	58	92	36	0	0
0272	Bazır Dargah	53 42	162	174	1257	654	603	179	153	142	142	0	0	338	84	266	88	88	49	0	13
0273	Dilavarpur Dargah	30 35	2	4	21	11	10	1	3	11	10	0	0	4	0	6	3	0	0	0	3
0274	Jalaluddınpur	18 62	19	27	198	87	111	29	20	9	4	0	0	43	15	33	21	24	19	4	2
0275	Kasıyanw	146 91	161	227	1600	784	816	181	164	456	451	0	0	343	92	321	61	215	3	39	45
0276	Javansıpur	173 21	294	369	2317	1082	1235	291	274	221	196	0	0	604	310	418	246	215	231	11	8
0277	Jırakpur	47 75	49	81	81	31	50	8	2	0	0	0	0	5	2	12	6	12	6	0	0
0278	Bharahupur	112 51	128	128	784	374	410	78	80	29	18	0	0	236	82	161	45	110	6	18	28
0279	Chakdoman	18 21	20	25	231	129	102	34	16	9	4	0	0	77	18	54	0	19	0	1	0
Summary for 'Nyay Panchayat' = 0016 (12 detail records)																					
Sum		1155 82	1305	1601	10598	5328	5270	1193	1120	1090	975	0	0	3056	1072	2012	722	1237	470	80	151

1	2	23	24	25	26	27	28	29	30	31	32	33	34	35	36	37	38	39	40	41	42
0016	**Kasiyaon**	**Nyay Panchayat / न्याय पंचायत**																			
0268	Kataghara	7	0	0	0	0	0	18	0	0	0	5	0	0	0	34	6	1	24	560	425
0269	Chhangapur	3	0	0	0	22	12	19	0	0	0	1	0	3	0	7	4	0	0	249	342
0270	Seer	0	0	0	0	6	0	14	0	1	0	7	0	0	0	14	0	2	319	401	265
0271	Adhanpur	0	0	0	0	13	14	4	7	0	0	0	0	0	0	2	1	7	5	215	301
0272	Bazır Dargah	0	0	0	0	81	11	73	13	5	0	4	0	1	0	14	2	0	15	388	500
0273	Dılavarpur Dargah	0	0	0	0	0	0	6	0	0	0	0	0	0	0	0	0	0	0	5	7
0274	Jalaluddınpur	0	0	0	0	2	0	0	0	0	0	1	0	0	0	2	0	0	3	54	87
0275	Kasıyanw	0	0	0	0	17	12	22	0	0	0	9	1	5	0	14	0	0	116	463	639
0276	Javansipur	0	0	0	0	21	0	35	0	2	0	82	2	11	0	41	5	8	33	656	956
0277	Jırakpur	0	0	0	0	0	0	0	0	0	0	0	0	0	0	0	0	0	0	19	44
0278	Bharahupur	0	0	0	0	0	2	20	1	0	0	5	0	5	0	3	8	0	0	213	365
0279	Chakdoman	0	0	0	0	0	0	22	0	0	0	4	0	0	0	8	0	0	0	75	102
Summary for 'Nyay Panchayat' = 0016 (12 detail records)																					
Sum		10	0	0	0	162	51	233	21	8	0	118	3	25	0	139	26	18	515	3298	4033

1	2	3	4	5	6	7	8	9	10	11	12	13	14	15	16	17	18	19	20	21	22
0017	**Seur**	**Nyay Panchayat / न्याय पचायत**																			
0280	Mainpur	129 91	186	392	1124	526	598	129	113	63	69	0	0	390	179	223	20	173	16	8	2
0281	Rasulpur	109 27	115	118	855	438	417	122	93	79	76	0	0	200	46	177	21	105	5	15	10
0282	Chak Raviya	20 64	55	60	372	192	180	46	40	0	0	0	0	113	53	87	34	53	19	0	0
0283	Narayanpur	68 80	42	75	672	338	334	99	90	92	82	0	0	135	31	137	2	94	0	5	0
0284	Kasba Mariyahu	208 42	0	0	0	0	0	0	0	0	0	0	0	0	0	0	0	0	0	0	0
0285	Bhikhampur	10 52	9	9	79	45	34	13	4	33	26	0	0	19	0	17	9	15	6	0	0
0286	Chak Kasba	23 07	40	40	328	173	155	35	28	49	48	0	0	90	47	79	50	79	11	0	39
0287	Ram Nagar	45 73	61	61	521	273	248	65	77	208	190	0	0	96	20	125	42	49	12	33	25
0288	Ranipur	76 89	173	179	1179	632	547	146	93	39	33	0	0	357	113	285	143	174	134	0	1
0289	Shivpur	135 98	168	183	1427	777	650	156	202	67	50	0	0	338	89	362	186	308	177	4	4
0290	Makdumpur	56 25	63	63	609	322	287	90	67	15	12	0	0	164	25	123	26	55	2	3	21
0291	Kamir Patti	55 44	39	39	276	126	150	21	46	57	66	0	0	38	9	59	0	26	0	0	0
0292	Newada	171 59	221	268	2719	1399	1320	335	288	119	128	0	0	745	211	547	177	337	98	17	51
0293	Bari Gown	174 43	119	249	1632	826	806	184	149	115	86	0	0	428	158	319	7	253	5	6	0
0294	Seur	318 50	330	362	2528	1262	1266	258	234	313	334	0	0	714	258	496	49	387	16	6	4
0295	Tejagarh	64 75	75	80	488	248	240	54	45	48	42	0	0	85	27	92	6	63	2	3	4
0296	Teliyani	46 54	148	243	1805	941	864	156	185	225	183	0	0	555	196	372	13	180	9	20	4
0297	Banjari	50 99	112	112	710	366	344	105	87	108	102	0	0	65	2	166	0	162	0	4	0
0298	Pura Uttam	29 14	0	0	0	0	0	0	0	0	0	0	0	0	0	0	0	0	0	0	0
0299	Sarauna	114 53	184	192	1449	776	673	178	153	292	332	0	0	348	154	321	150	144	93	100	53
Summary for 'Nyay Panchayat' = 0017 (20 detail records)																					
Sum		1911 39	2140	2725	18773	9660	9113	2192	1994	1922	1859	0	0	4880	1618	3987	935	2657	605	224	218

1	2	23	24	25	26	27	28	29	30	31	32	33	34	35	36	37	38	39	40	41	42
0017	Seur	Nyay Panchayat / न्याय पंचायत																			
0280	Mainpur	0	1	0	0	8	0	2	0	0	0	7	0	5	0	20	1	0	150	303	428
0281	Rasulpur	0	0	0	0	0	0	14	6	8	0	13	0	2	0	20	0	0	101	261	295
0282	Chak Raviya	0	0	0	0	0	0	15	15	0	0	10	0	5	0	4	0	0	37	105	109
0283	Narayanpur	4	0	0	0	1	0	14	2	0	0	12	0	7	0	0	0	0	12	201	320
0284	Kasba Mariyahu	0	0	0	0	0	0	0	0	0	0	0	0	0	0	0	0	0	0	0	0
0285	Bhikhampur	0	0	0	0	0	0	2	3	0	0	0	0	0	0	0	0	0	0	28	25
0286	Chak Kasba	0	0	0	0	0	0	0	0	0	0	0	0	0	0	0	0	0	1	94	104
0287	Ram Nagar	2	0	0	0	0	0	15	0	0	0	6	0	3	0	17	5	0	0	148	206
0288	Ranipur	21	2	0	0	0	0	3	0	10	0	45	5	4	0	28	1	0	0	347	404
0289	Shivpur	2	0	0	0	24	0	3	5	1	0	9	0	1	0	10	0	7	54	408	410
0290	Makdumpur	1	0	0	0	21	3	15	0	3	0	12	0	5	0	8	0	0	2	199	259
0291	Kamir Patti	0	0	0	0	0	0	30	0	0	0	0	0	0	0	3	0	0	1	67	149
0292	Newada	1	0	0	0	21	3	50	20	3	0	80	5	5	0	33	0	0	173	852	970
0293	Bari Gown	0	0	0	0	3	0	3	2	1	0	30	0	1	0	22	0	0	243	507	556
0294	Seur	0	0	0	0	1	0	13	0	1	0	14	1	6	0	68	28	27	330	739	887
0295	Tejagarh	4	0	0	0	1	0	7	0	0	0	7	0	1	0	6	0	0	0	156	234
0296	Teliyani	12	0	0	0	4	0	77	0	0	0	57	0	1	0	21	0	0	0	569	851
0297	Banjari	0	0	0	0	0	0	0	0	0	0	0	0	0	0	0	0	0	154	200	190
0298	Pura Uttam	0	0	0	0	0	0	0	0	0	0	0	0	0	0	0	0	0	0	0	0
0299	Sarauna	0	0	0	0	7	3	23	1	3	0	22	0	5	0	17	0	0	2	455	521
Summary for 'Nyay Panchayat' = 0017 (20 detail records)																					
Sum		47	3	0	0	91	9	286	54	30	0	324	11	51	0	277	35	34	1260	5639	6918

1	2	3	4	5	6	7	8	9	10	11	12	13	14	15	16	17	18	19	20	21	22
0018	**Gahlai**	**Nyay Panchayat / न्याय पचायत**																			
0300	Rai Pur	146 10	226	252	1915	966	949	187	223	16	16	0	0	516	161	421	33	254	22	12	2
0301	Singarpur	46 14	80	82	506	265	241	58	48	118	115	0	0	113	53	105	19	95	18	9	1
0302	Jagdishpur	105 63	162	190	1412	685	727	183	177	284	302	0	0	417	194	265	37	208	17	11	17
0303	Gahlai	191 42	190	227	1493	747	746	164	159	119	109	0	0	479	223	275	105	170	75	32	11
0304	Sarai Bikram	239 18	444	470	3683	1870	1813	461	452	304	311	0	0	969	292	816	245	274	151	9	30
0305	Damodara	426 55	263	286	2056	1045	1011	183	182	162	142	0	0	574	203	467	86	330	43	48	40
0306	Manui	142 45	84	85	622	297	325	62	78	140	145	0	0	143	43	134	3	119	0	0	3
0307	Banpurva	78 11	72	72	539	257	282	73	76	0	0	0	0	89	9	110	0	110	0	0	0
0308	Chhangapur	260 22	190	235	1618	796	822	210	188	171	158	0	0	391	91	300	37	201	24	15	7
0309	Manapur	61 92	24	24	192	102	90	25	20	102	90	0	0	36	11	57	38	24	8	2	0
0310	Dinapur	47 35	75	75	526	247	279	51	70	0	0	0	0	157	101	103	0	86	0	0	0
0311	Jamalpur	169 16	501	514	3742	1960	1782	456	331	240	183	0	0	972	421	861	82	261	12	33	7
Summary for 'Nyay Panchayat' = 0018 (12 detail records)																					
Sum		1911 23	2311	2512	18304	9237	9067	2113	2004	1656	1571	0	0	4856	1802	3914	685	2132	370	171	118

1	2	23	24	25	26	27	28	29	30	31	32	33	34	35	36	37	38	39	40	41	42
0018	**Gahlai**	**Nyay Panchayat / न्याय पंचायत**																			
0300	Rai Pur	0	0	0	0	0	3	53	2	0	0	33	4	4	0	65	0	0	0	545	916
0301	Singarpur	0	0	0	0	0	0	0	0	0	0	0	0	0	0	1	0	0	0	160	222
0302	Jagdishpur	0	0	0	0	0	0	26	3	0	0	6	0	1	0	13	0	0	0	420	690
0303	Gahlai	0	0	0	0	0	1	56	17	0	0	3	1	0	0	14	0	0	0	472	641
0304	Sarai Bikram	1	0	0	0	66	53	247	7	0	0	186	4	1	0	32	0	8	20	1046	1548
0305	Damodara	0	2	0	0	4	1	12	0	0	0	26	0	0	0	47	0	0	0	578	925
0306	Manui	0	0	0	0	0	0	1	0	0	0	0	0	6	0	8	0	0	0	163	322
0307	Banpurva	0	0	0	0	0	0	0	0	0	0	0	0	0	0	0	0	0	0	147	282
0308	Chhangapur	0	0	0	0	4	6	49	0	4	0	7	0	2	0	18	0	5	67	491	718
0309	Manapur	1	1	0	0	0	0	4	0	0	0	12	24	8	0	6	5	0	2	45	50
0310	Dinapur	0	0	0	0	0	0	12	0	0	0	1	0	0	0	4	0	0	0	144	279
0311	Jamalpur	0	0	0	0	125	9	32	0	30	5	276	35	12	0	92	14	0	6	1099	1694
Summary for 'Nyay Panchayat' = 0018 (12 detail records)																					
Sum		2	3	0	0	199	73	492	29	34	5	550	68	34	0	300	19	13	95	5310	8287

1	2	3	4	5	6	7	8	9	10	11	12	13	14	15	16	17	18	19	20	21	22
0019	**Jogapur**	**Nyay Panchayat / न्याय पचायत**																			
0312	Patti Jamalpur	84 99	89	89	609	297	312	68	62	1	2	0	0	152	104	130	23	70	13	2	1
0313	Jogapur	100 77	155	271	1152	578	574	114	131	262	246	0	0	112	17	275	60	103	58	58	0
0314	Raipur	64 35	90	95	796	397	399	91	94	22	28	0	0	246	76	180	36	70	16	3	4
0315	Kumbhapur	77 70	111	148	1132	557	575	152	121	171	154	0	0	306	90	240	5	134	0	26	0
0316	Aunra	455 69	370	556	4326	2214	2112	585	454	667	547	0	0	1063	390	945	188	461	139	28	27
0317	Bhagwanpur	54 63	57	91	538	257	281	74	62	71	61	0	0	115	47	115	35	54	3	23	22
0318	Chak Belkatha	48 56	40	40	236	123	113	26	32	89	84	0	0	42	0	63	36	54	19	0	17
0319	Ashapur	71 23	55	60	352	195	157	33	30	126	95	0	0	101	7	89	54	81	43	0	11
0320	Siraulı	227 44	210	240	1771	904	867	247	201	122	124	0	0	424	111	397	8	165	1	11	0
0321	Karmhı	90 65	22	26	221	106	115	18	21	9	12	0	0	57	37	40	0	13	0	16	0
0322	Rajapur	231 49	141	149	965	533	432	124	94	95	79	0	0	169	4	260	2	214	0	2	2
Summary for 'Nyay Panchayat' = 0019 (11 detail records)																					
Sum		1507 50	1340	1765	12098	6161	5937	1532	1302	1635	1432	0	0	2787	883	2734	447	1419	292	169	84

1	2	23	24	25	26	27	28	29	30	31	32	33	34	35	36	37	38	39	40	41	42
0019	Jogapur	Nyay Panchayat / न्याय पंचायत																			
0312	Patti Jamalpur	3	8	0	0	0	0	30	0	1	0	4	1	8	0	12	0	0	0	167	289
0313	Jogapur	0	0	0	0	53	0	39	0	1	0	9	0	2	0	10	2	0	1	303	513
0314	Raipur	0	1	0	0	0	0	63	7	0	0	16	0	10	0	18	8	0	7	217	356
0315	Kumbhapur	0	0	0	0	0	0	47	1	0	0	5	0	2	0	26	4	0	103	317	467
0316	Aunra	0	0	0	0	63	0	274	15	9	0	32	0	5	0	73	7	0	110	1269	1814
0317	Bhagwanpur	0	0	2	0	5	9	21	1	0	0	2	0	2	0	6	0	27	104	115	142
0318	Chak Belkatha	0	0	0	0	3	0	1	0	0	0	0	0	0	0	5	0	0	0	60	77
0319	Ashapur	0	0	0	0	0	0	7	0	0	0	0	0	0	0	1	0	0	4	106	99
0320	Sirauli	0	0	1	0	2	0	110	2	72	3	16	2	6	0	14	0	0	130	507	729
0321	Karmhi	0	0	0	0	0	0	11	0	0	0	0	0	0	0	0	0	0	0	66	115
0322	Rajapur	0	0	0	0	0	0	30	0	1	0	9	0	0	0	4	0	0	0	273	430
Summary for 'Nyay Panchayat' = 0019 (11 detail records)																					
Sum		3	9	3	0	126	9	633	26	84	3	93	3	35	0	169	21	27	459	3400	5031

1	2	3	4	5	6	7	8	9	10	11	12	13	14	15	16	17	18	19	20	21	22
0020	**Gopalapur**	**Nyay Panchayat / न्याय पचायत**																			
0323	Shivapur	41 28	17	17	119	58	61	14	14	58	61	0	0	24	13	25	8	16	3	6	3
0324	Chak Malhni	28 35	45	65	460	231	229	42	63	51	44	0	0	130	62	79	1	51	1	3	0
0325	Balbhaddar Pur	63 13	87	131	980	482	498	128	123	3	1	0	0	219	67	181	12	155	12	2	0
0326	Gota	137 19	79	96	891	451	440	117	105	90	95	0	0	205	50	185	1	116	0	16	0
0327	Parevan	226 63	216	285	2393	1233	1160	245	249	97	99	0	0	811	163	533	79	192	49	31	26
0328	Shekhpur	75 68	154	298	1902	974	928	242	205	127	147	0	0	602	250	359	42	31	11	1	0
0329	Dharampur	68 39	176	226	1112	565	547	95	106	98	100	0	0	387	146	251	114	88	94	8	17
0330	Ranapur	42 09	164	178	1159	587	572	112	132	47	87	0	0	346	100	264	74	154	60	7	13
0331	Kharganpur	33 19	25	32	144	75	69	14	11	5	2	0	0	40	20	42	17	37	12	1	5
0332	Gopalpur	191 02	184	297	2444	1326	1118	283	218	213	178	0	0	618	196	648	147	218	100	26	17
0333	Duban	65 16	32	85	504	262	242	60	48	0	0	0	0	150	49	136	16	30	12	9	1
0334	Mishran	33 59	32	32	219	101	118	26	31	0	0	0	0	72	41	48	0	46	0	0	0
0335	Tiwaran	36 02	42	42	299	161	138	38	23	67	50	0	0	112	46	74	2	73	2	0	0
Summary for 'Nyay Panchayat' = 0020 (13 detail records)																					
Sum		1041 72	1253	1784	12628	6506	6120	1416	1328	856	864	0	0	3716	1203	2825	513	1207	356	110	82

1	2	23	24	25	26	27	28	29	30	31	32	33	34	35	36	37	38	39	40	41	42
0020	**Gopalapur Nyay Panchayat / न्याय पंचायत**																				
0323	Shivapur	0	0	0	0	0	0	2	0	0	0	0	0	0	0	1	2	0	11	33	42
0324	Chak Malhni	0	0	0	0	0	0	11	0	0	0	7	0	1	0	6	0	0	75	152	153
0325	Balbhaddar Pur	0	0	0	0	0	0	12	0	1	0	5	0	0	0	6	0	18	221	283	265
0326	Gota	0	0	0	0	3	0	23	0	0	0	6	0	3	0	18	1	0	46	266	393
0327	Parevan	0	0	0	0	0	0	227	3	6	0	18	0	12	0	47	1	0	5	700	1076
0328	Shekhpur	0	0	0	0	120	29	165	2	0	0	12	0	1	0	29	0	0	0	615	886
0329	Dharampur	0	0	0	0	65	0	25	3	1	0	27	0	0	0	37	0	0	115	314	318
0330	Ranapur	0	0	0	0	0	0	83	1	0	0	8	0	0	0	12	0	0	0	323	498
0331	Kharganpur	0	0	0	0	3	0	0	0	0	0	0	0	0	0	1	0	0	6	33	46
0332	Gopalpur	0	0	0	0	58	13	167	6	0	0	127	10	8	1	44	0	0	157	678	814
0333	Duban	0	0	0	0	0	0	69	2	0	0	7	0	3	0	18	1	0	0	126	226
0334	Mishran	0	0	0	0	0	0	1	0	0	0	0	0	0	0	1	0	0	0	53	118
0335	Tiwaran	0	0	0	0	0	0	0	0	0	0	0	0	0	0	1	0	0	0	87	136
Summary for 'Nyay Panchayat' = 0020 (13 detail records)																					
Sum		0	0	0	0	249	42	785	17	8	0	217	10	28	1	221	5	18	636	3663	4971

1	2	3	4	5	6	7	8	9	10	11	12	13	14	15	16	17	18	19	20	21	22
0021	**Budhipur**	**Nyay Panchayat / न्याय पचायत**																			
0336	Joodpur	105 63	76	146	623	312	311	77	52	82	84	0	0	140	48	146	22	107	0	8	16
0337	Rajapur	57 47	34	34	263	131	132	21	17	0	0	0	0	97	68	48	3	42	0	0	0
0338	Ballipur	84 99	57	60	445	210	235	66	50	61	65	0	0	102	51	80	26	29	0	5	24
0339	Nokara	233 92	248	376	2011	1012	999	234	246	260	244	0	0	526	141	441	12	370	9	42	1
0340	Basapur	55 85	51	56	359	180	179	34	31	0	0	0	0	91	42	70	0	69	0	0	0
0341	Chak Sumeshwarpu	10 52	0	0	0	0	0	0	0	0	0	0	0	0	0	0	0	0	0	0	0
0342	Chak Sumesharpur	28 73	20	20	132	64	68	15	19	0	0	0	0	47	17	31	0	29	0	0	0
0343	Saidupur	39 26	96	96	801	414	387	94	84	17	10	0	0	235	25	172	2	135	1	0	1
0344	Ahirauli	145 29	134	134	972	468	504	112	62	50	49	0	0	243	113	189	1	144	1	0	0
0345	Saran Deeh	32 78	0	0	0	0	0	0	0	0	0	0	0	0	0	0	0	0	0	0	0
0346	Buddhipur	78 51	234	353	1593	816	777	194	186	111	104	0	0	473	109	366	78	251	69	4	7
0347	Gulalpur	24 69	39	39	286	145	141	35	44	49	35	0	0	66	28	71	1	16	0	6	0
0348	Shadipur	31 57	35	56	414	188	226	39	55	0	0	0	0	112	60	92	76	55	76	0	0
0349	Basheerpur	65 97	104	104	688	345	343	91	85	61	63	0	0	133	25	161	41	70	38	0	0
0350	Batauwa	31 57	28	28	210	94	116	24	26	30	47	0	0	38	19	44	11	17	1	17	10
0351	Bahari	140 03	215	227	969	455	514	127	113	15	19	0	0	213	81	206	61	137	48	8	13
Summary for 'Nyay Panchayat' = 0021 (16 detail records)																					
Sum		1166 78	1371	1729	9766	4834	4932	1163	1070	736	720	0	0	2516	827	2117	334	1471	243	90	72

1	2	23	24	25	26	27	28	29	30	31	32	33	34	35	36	37	38	39	40	41	42
0021	**Budhipur Nyay Panchayat / न्याय पंचायत**																				
0336	Joodpur	0	0	0	0	2	5	16	0	0	0	10	0	0	0	3	1	2	11	164	278
0337	Rajapur	0	0	0	0	0	0	1	0	0	0	0	0	0	0	5	3	0	0	83	129
0338	Ballipur	0	0	0	0	1	0	6	0	0	0	25	1	1	0	13	1	0	0	130	209
0339	Nokara	0	0	0	0	1	0	3	0	0	0	4	0	2	0	19	2	0	0	571	987
0340	Basapur	0	0	0	0	0	0	0	0	0	0	0	0	0	0	1	0	0	0	110	179
0341	Chak Sumeshwarpur	0	0	0	0	0	0	0	0	0	0	0	0	0	0	0	0	0	0	0	0
0342	Chak Sumesharpur	0	0	0	0	0	0	0	0	0	0	1	0	0	0	1	0	0	20	33	48
0343	Saidupur	0	0	0	0	0	0	30	0	0	0	1	0	0	0	6	0	0	0	242	385
0344	Ahirauli	5	0	0	0	0	0	18	0	0	0	10	0	1	0	11	0	0	0	279	503
0345	Saran Deeh	0	0	0	0	0	0	0	0	0	0	0	0	0	0	0	0	0	0	0	0
0346	Buddhipur	12	0	0	0	15	0	37	1	0	0	23	0	2	0	22	1	0	94	450	605
0347	Gulalpur	12	1	0	0	27	0	3	0	0	0	0	0	0	0	7	0	0	0	74	140
0348	Shadipur	0	0	0	0	0	0	26	0	0	0	7	0	2	0	2	0	0	0	96	150
0349	Basheerpur	0	0	0	0	2	0	72	3	0	0	8	0	5	0	4	0	0	0	184	302
0350	Batauwa	1	0	0	0	0	0	4	0	0	0	0	0	2	0	3	0	0	0	50	105
0351	Bahari	0	0	0	0	47	0	7	0	0	0	0	0	0	0	7	0	0	0	249	453
Summary for 'Nyay Panchayat' = 0021 (16 detail records)																					
Sum		30	1	0	0	95	5	223	4	0	0	89	1	15	0	104	8	2	125	2715	4473

1	2	3	4	5	6	7	8	9	10	11	12	13	14	15	16	17	18	19	20	21	22
0022	**Rasulha**	Nyay Panchayat / न्याय पचायत																			
0352	Chhatisa Khurd	39 66	43	45	368	179	189	46	55	0	0	0	0	76	27	64	14	39	14	0	0
0353	Chak Chhattisa Ara	1 62	104	105	584	301	283	80	75	250	231	0	0	49	6	142	0	66	0	71	0
0354	Banewara	269 53	256	434	2118	1022	1096	239	251	313	326	0	0	505	208	442	116	341	74	52	37
0355	Chak English Gobi	14 16	4	7	62	29	33	3	9	0	0	0	0	14	3	20	24	19	24	0	0
0356	Chak English Alam	11 74	0	0	0	0	0	0	0	0	0	0	0	0	0	0	0	0	0	0	0
0357	Hathiya Deeh	72 04	30	31	205	100	105	24	15	15	16	0	0	57	36	36	9	29	9	1	0
0358	Pandepur	58 68	39	61	410	192	218	50	53	12	19	0	0	92	24	57	20	53	18	0	0
0359	Newadhiya	86 20	102	136	927	450	477	145	107	141	121	0	0	186	46	176	31	109	11	19	19
0360	Tiwaran	59 49	93	95	717	377	340	67	72	18	17	0	0	255	124	183	1	139	0	10	0
0361	Uttar Patti	133 15	180	234	1296	679	617	141	134	73	62	0	0	334	62	300	1	240	0	18	0
0362	Dodapur	148 52	247	249	1005	500	505	120	99	110	111	0	0	127	47	238	46	158	11	71	32
0363	Barbndha	50 18	1	1	14	4	10	0	2	0	0	0	0	3	0	1	1	1	1	0	0
0364	Kar Mauva Khurd	43 30	16	26	225	103	122	25	25	85	83	0	0	64	31	46	2	33	1	3	1
0365	Karmauva Kalan	48 97	82	89	540	260	280	38	38	12	8	0	0	53	50	91	3	64	2	0	0
0366	Karmauva Khas	17 00	45	45	332	156	176	62	39	115	109	0	0	81	4	75	0	74	0	0	0
0367	Tilanga	66 78	151	151	1005	504	501	120	118	127	120	0	0	305	107	220	9	125	5	2	3
0368	Piparia	84 58	86	86	559	245	314	64	76	63	91	0	0	112	49	93	0	93	0	0	0
0369	Rasulha	139 62	596	654	2854	1478	1376	272	336	255	126	0	0	548	159	623	35	196	0	52	0
0370	Banpurwa	52 61	163	166	569	292	277	55	74	22	22	0	0	140	39	131	3	102	3	0	0
Summary for 'Nyay Panchayat' = 0022 (19 detail records)																					
Sum		1397 83	2238	2615	13790	6871	6919	1551	1578	1611	1462	0	0	3001	1022	2938	315	1881	173	299	92

1	2	23	24	25	26	27	28	29	30	31	32	33	34	35	36	37	38	39	40	41	42
0022	**Rasulha Nyay Panchayat / न्याय पंचायत**																				
0352	Chhatisa Khurd	0	0	0	0	1	0	12	0	0	0	4	0	2	0	6	0	0	5	115	170
0353	Chak Chhattisa Arazi	0	0	0	0	0	0	0	0	0	0	5	0	0	0	0	0	0	0	159	283
0354	Banewara	12	0	0	0	2	0	12	1	0	0	12	1	1	0	10	3	0	0	580	980
0355	Chak English Gobind Umar	0	0	0	0	0	0	0	0	0	0	0	0	0	0	1	0	0	0	9	9
0356	Chak English Alam Singh	0	0	0	0	0	0	0	0	0	0	0	0	0	0	0	0	0	0	0	0
0357	Hathiya Deeh	0	0	0	0	0	0	1	0	0	0	2	0	0	0	3	0	0	0	64	96
0358	Pandepur	0	0	0	0	0	0	2	2	0	0	0	0	0	0	2	0	0	0	135	198
0359	Newadhiya	2	0	0	0	0	0	28	1	14	0	1	0	1	0	2	0	0	0	274	446
0360	Tiwaran	0	0	0	0	0	0	3	0	0	0	5	0	0	0	26	1	0	16	194	323
0361	Uttar Patti	15	0	1	0	2	0	0	0	2	0	5	0	1	0	16	1	0	0	379	616
0362	Dodapur	0	0	0	0	4	3	0	0	0	0	0	0	0	0	5	0	0	0	262	459
0363	Barbndha	0	0	0	0	0	0	0	0	0	0	0	0	0	0	0	0	0	0	3	9
0364	Kar Mauva Khurd	0	0	0	0	0	0	3	0	0	0	1	0	3	0	3	0	0	0	57	120
0365	Karmauva Kalan	0	0	0	0	10	0	3	0	7	1	6	0	0	0	1	0	0	0	169	277
0366	Karmauva Khas	0	0	0	0	0	0	0	0	0	0	0	0	0	0	1	0	0	0	81	176
0367	Tilanga	0	0	0	0	0	1	29	0	10	0	25	0	0	0	29	0	0	0	284	492
0368	Piparia	0	0	0	0	0	0	0	0	0	0	0	0	0	0	0	0	0	0	152	314
0369	Rasulha	11	0	0	2	42	12	65	3	17	11	144	5	0	0	96	2	0	0	855	1341
0370	Banpurwa	0	0	0	0	0	0	15	0	0	0	9	0	1	0	4	0	0	0	161	274
Summary for 'Nyay Panchayat' = 0022 (19 detail records)																					
Sum		*40*	*0*	*1*	*2*	*61*	*16*	*173*	*7*	*50*	*12*	*219*	*6*	*9*	*0*	*205*	*7*	*0*	*21*	*3933*	*6583*

1	2	3	4	5	6	7	8	9	10	11	12	13	14	15	16	17	18	19	20	21	22
Summary for 'Tahsil' = 0050 (196 detail records)																					
Sum		18677.87	20779	27194	168104	84510	83594	19536	18178	15173	14721	0	0	41983	13677	35594	8226	22333	5735	2423	1541
Summary for 'CD Block' = 0150 (196 detail records)																					
Sum		18677.87	20779	27194	168104	84510	83594	19536	18178	15173	14721	0	0	41983	13677	35594	8226	22333	5735	2423	1541

1	2	23	24	25	26	27	28	29	30	31	32	33	34	35	36	37	38	39	40	41	42
Summary for 'Tahsil' = 0050 (196 detail records)																					
Sum		181	20	34	2	1665	323	3749	238	416	64	2109	121	300	2	2384	180	206	5618	48710	69750
Summary for 'CD Block' = 0150 (196 detail records)																					
Sum		181	20	34	2	1665	323	3749	238	416	64	2109	121	300	2	2384	180	206	5618	48710	69750

VIKAS KHAND RAMPUR

(TAHSIL MARIAHU)

DISTRICT JAUNPUR

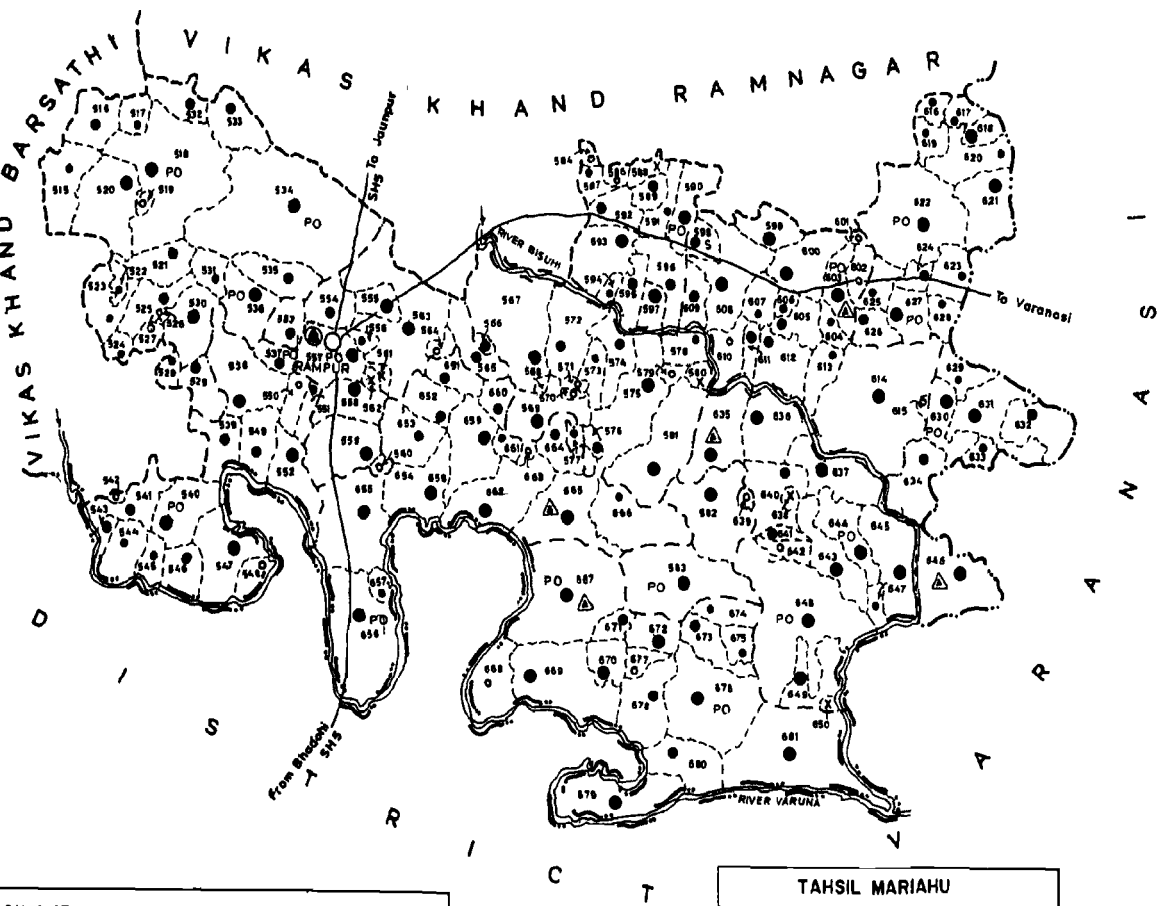

BOUNDARY : DISTRICT
" VIKAS KHAND, NYAYA PANCHYAT
" VILLAGE WITH LOCATION CODE NUMBER
HEADQUARTERS: VIKAS KHAND
VILLAGES WITH POPULATION SIZE-BELOW 200, 200-499, 500-999, 1000-4999
UNINHABITED VILLAGES WITH LOCATION CODE NUMBER X562
STATE HIGHWAY SH5
IMPORTANT METALLED ROAD
RIVER AND STREAM
POST OFFICE/TELEGRAPH OFFICE PO/TO
HIGH SCHOOL S
PRIMARY HEALTH CENTRE
IMPORTANT VILLAGE MARKET/HAT

TAHSIL MARIAHU

CHANGE IN JURISDICTION 1981-91

Km 5 0 5 10 15 Km

TAHSIL MARIAHU

BOUNDARY, DISTRICT
" TAHSIL

AREA LOST TO TAHSIL MACHHLISHAHR.

BASED UPON SURVEY OF INDIA MAP WITH THE PERMISSION OF THE SURVEYOR GENERAL OF INDIA

© GOVERNMENT OF INDIA COPYRIGHT, 1996

1	2	3	4	5	6	7	8	9	10	11	12	13	14	15	16	17	18	19	20	21	22
0160	Rampur	CD Block / सा. वि. खण्ड																			
														तहसील / Tahsil				Mariyahun			0050
0034	Vanidih	Nyay Panchayat / न्याय पचायत																			
0515	Gahraul	155 40	39	59	478	236	242	51	59	184	190	0	0	116	4	92	33	66	4	15	26
0516	Jitapur	125 46	53	72	714	352	362	84	86	84	82	0	0	179	37	159	7	155	5	4	2
0517	Parasupur	49 78	39	41	354	172	182	33	43	0	0	0	0	134	64	60	28	49	28	0	0
0518	Bamdeeh	497 38	285	345	2270	1088	1182	227	247	258	429	0	0	547	171	452	89	172	48	65	35
0519	Khargupur	14 97	18	18	122	54	68	13	9	0	0	0	0	38	16	20	0	19	0	0	0
0520	Paranpur	222 99	96	144	1089	527	562	112	126	213	209	0	0	248	41	237	71	152	17	27	24
0521	Pachurakhi Jalim Si	94 70	54	72	714	352	362	84	86	84	82	0	0	179	37	159	7	155	5	4	2
0522	Pachurakhi Devi Pr	27 11	27	27	223	112	111	20	25	4	2	0	0	68	14	62	0	19	0	26	0
0523	Pachurakhi Kalika	99 15	33	37	260	113	147	30	40	21	21	0	0	46	10	56	5	37	5	3	0
0524	Allipur	29 54	29	40	285	161	124	34	24	36	24	0	0	65	8	71	0	13	0	55	0
0525	Sapahi	99 56	128	160	912	471	441	99	97	245	225	0	0	189	22	291	2	75	0	175	2
0526	Chak Allipur	3 64	0	0	0	0	0	0	0	0	0	0	0	0	0	0	0	0	0	0	0
0527	Narsingh Das Pur	28 73	11	18	120	66	54	16	13	12	10	0	0	39	6	27	4	20	0	4	4
0528	Chaturbhujpur	33 99	27	27	257	135	122	34	27	98	90	0	0	40	5	72	4	39	1	30	3
0529	Semuhi	93 49	156	158	995	520	475	95	108	352	314	0	0	136	15	228	1	79	0	135	1
0530	Sehara	156 62	249	266	2037	999	1038	227	257	236	244	0	0	431	68	464	100	245	38	16	57
0531	Kathar	63 13	39	50	361	181	180	44	37	0	0	0	0	56	4	86	4	86	4	0	0
0532	Rasawadiya	99 15	55	59	523	255	268	52	47	87	94	0	0	55	2	134	0	134	0	0	0
0533	Saidipur	135 98	71	71	536	277	259	58	72	88	81	0	0	108	7	115	2	66	2	23	0

1	2	23	24	25	26	27	28	29	30	31	32	33	34	35	36	37	38	39	40	41	42
0160	Rampur CD Block / सा. वि. खण्ड																				
													तहसील / Tahsil					Mariyahun			0050
0034	Vanidih Nyay Panchayat / न्याय पचायत																				
0515	Gahraul	0	0	0	0	8	3	0	0	0	0	0	0	0	0	3	0	0	0	144	209
0516	Jitapur	0	0	0	0	0	0	0	0	0	0	0	0	0	0	0	0	0	1	193	354
0517	Parasupur	0	0	0	0	0	0	0	0	0	0	5	0	0	0	6	0	0	0	112	154
0518	Bamdeeh	0	0	0	0	21	4	117	2	33	0	9	0	9	0	26	0	5	59	631	1034
0519	Khargupur	0	0	0	0	0	0	1	0	0	0	0	0	0	0	0	0	0	0	34	68
0520	Paranpur	0	0	0	0	8	23	34	0	2	0	2	0	0	0	12	7	0	0	290	491
0521	Pachurakhi Jalim Singh	0	0	0	0	0	0	0	0	0	0	0	0	0	0	0	0	0	1	193	354
0522	Pachurakhi Devi Prasad	0	0	0	0	0	0	10	0	0	0	0	0	5	0	2	0	0	4	50	107
0523	Pachurakhi Kalika Parasad	0	0	0	0	2	0	12	0	0	0	0	0	2	0	0	0	0	0	57	142
0524	Allipur	0	0	0	0	2	0	0	0	0	0	0	0	0	0	1	0	0	0	90	124
0525	Sapahi	0	0	0	0	0	0	31	0	2	0	3	0	2	0	3	0	13	2	167	437
0526	Chak Allipur	0	0	0	0	0	0	0	0	0	0	0	0	0	0	0	0	0	0	0	0
0527	Narsingh Das Pur	0	0	0	0	0	0	0	0	0	0	0	0	0	0	3	0	0	0	39	50
0528	Chaturbhujpur	0	0	0	0	0	0	1	0	2	0	0	0	0	0	0	0	0	6	63	112
0529	Semuhi	0	0	0	0	0	0	1	0	0	0	0	0	0	0	13	0	0	0	292	474
0530	Sehara	1	0	0	0	3	1	101	0	0	0	73	4	12	0	13	0	0	0	535	938
0531	Kathar	0	0	0	0	0	0	0	0	0	0	0	0	0	0	0	0	0	80	95	96
0532	Rasawadiya	0	0	0	0	0	0	0	0	0	0	0	0	0	0	0	0	0	139	121	129
0533	Saidipur	0	0	0	0	7	0	13	0	0	0	0	0	0	0	6	0	0	67	162	190

1	2	3	4	5	6	7	8	9	10	11	12	13	14	15	16	17	18	19	20	21	22
0534	Gandhaunna	983 50	701	933	4394	2196	2198	631	432	626	636	0	0	959	413	999	257	622	209	143	31
0535	Ankara	109 27	80	90	527	281	246	61	60	144	133	0	0	135	31	129	147	83	147	0	0
0536	Bhiura	129 10	242	270	1312	687	625	156	144	205	160	0	0	263	93	328	108	114	28	21	40
Summary for 'Nyay Panchayat' = 0034 (22 detail records)																					
Sum		3252 64	2432	2957	18483	9235	9248	2161	2039	2977	3026	0	0	4031	1068	4241	869	2400	541	746	227

1	2	23	24	25	26	27	28	29	30	31	32	33	34	35	36	37	38	39	40	41	42
0534	Gandhaunna	1	0	0	0	46	4	117	4	0	0	2	2	10	0	58	7	11	0	1186	1941
0535	Ankara	0	0	0	0	0	0	46	0	0	0	0	0	0	0	0	0	0	0	152	99
0536	Bhiura	0	0	0	0	44	0	113	4	15	0	6	33	2	0	13	3	0	21	359	496
Summary for 'Nyay Panchayat' = 0034 (22 detail records)																					
Sum		2	0	0	0	141	35	597	10	54	0	100	39	42	0	159	17	29	380	4965	7999

1	2	3	4	5	6	7	8	9	10	11	12	13	14	15	16	17	18	19	20	21	22
0035	**Asha Nandpur**	**Nyay Panchayat / न्याय पंचायत**																			
0537	Sahanpur	53 42	58	85	591	308	283	90	78	142	119	0	0	104	9	148	5	37	0	23	3
0538	Ashanandpur	232 30	366	388	3784	1970	1814	511	409	124	117	0	0	1212	530	883	38	289	16	14	1
0539	Bikapur	110 08	70	103	694	339	355	68	79	70	66	0	0	152	29	160	0	84	0	6	0
0540	Ashapur	146 50	249	316	1779	892	887	198	188	293	186	0	0	455	119	391	13	155	7	100	1
0541	Katauna	131 53	100	109	813	389	424	100	77	0	0	0	0	241	180	170	85	166	11	4	5
0542	Besahanpur	9 71	9	10	47	20	27	7	10	4	2	0	0	6	4	6	4	6	4	0	0
0543	Narharpur	94 30	119	119	837	443	394	99	75	73	58	0	0	158	19	206	0	90	0	52	0
0544	Rake Rampur	28 73	52	52	335	154	181	42	39	120	137	0	0	56	5	58	13	57	5	0	6
0545	Dubeypur	30 35	45	70	489	272	217	50	42	0	0	0	0	53	2	123	19	120	16	3	3
0546	Khemapur	88 22	91	92	794	419	375	104	77	87	85	0	0	225	64	138	6	42	2	36	4
0547	Kordaila	213 68	160	282	1566	784	782	190	144	308	278	0	0	427	130	334	5	176	3	26	0
0548	Mishrauti	44 52	14	14	87	52	35	17	9	15	10	0	0	16	2	20	2	13	0	0	2
0549	Jadishpur	106 84	58	60	656	326	330	78	72	137	138	0	0	166	50	152	65	36	0	39	62
0550	Malpur	51 40	22	33	194	85	109	23	23	16	17	0	0	31	10	45	40	29	36	4	4
0551	Bhimpur	35 21	30	37	313	155	158	51	52	88	93	0	0	48	8	65	11	25	7	3	3
0552	Phajiulha	132 34	72	93	1088	571	517	171	115	118	105	0	0	180	29	249	3	197	3	0	0
Summary for 'Nyay Panchayat' = 0035 (16 detail records)																					
Sum		1509 13	1515	1863	14067	7179	6888	1799	1489	1595	1411	0	0	3530	1190	3148	309	1522	110	310	94

1	2	23	24	25	26	27	28	29	30	31	32	33	34	35	36	37	38	39	40	41	42
0035	Asha Nandpur Nyay Panchayat / न्याय पंचायत																				
0537	Sahanpur	0	0	0	0	0	0	65	2	0	0	18	0	1	0	4	0	0	0	160	278
0538	Ashanandpur	0	0	0	0	0	0	268	10	20	0	156	7	11	1	125	3	2	257	1085	1519
0539	Bikapur	7	0	0	0	0	0	61	0	0	0	0	0	0	0	2	0	6	0	173	355
0540	Ashapur	9	0	0	0	1	0	55	3	14	0	20	1	5	0	32	1	0	0	501	874
0541	Karauna	0	0	0	0	0	0	0	69	0	0	0	0	0	0	0	0	0	3	219	336
0542	Besahanpur	0	0	0	0	0	0	0	0	0	0	0	0	0	0	0	0	0	0	14	23
0543	Narharpur	0	0	0	0	21	0	17	0	8	0	12	0	0	0	6	0	0	0	237	394
0544	Rake Rampur	0	0	0	0	0	0	1	0	0	0	0	0	0	0	0	2	0	2	96	166
0545	Dubeypur	0	0	0	0	0	0	0	0	0	0	0	0	0	0	0	0	0	0	149	198
0546	Khemapur	0	0	0	0	0	0	34	0	0	0	6	0	8	0	12	0	0	0	281	369
0547	Kordaila	0	0	0	0	0	0	105	0	4	0	4	0	7	0	12	2	0	0	450	777
0548	Mishrauti	0	0	0	0	0	0	2	0	0	0	3	0	0	0	2	0	0	0	32	33
0549	Jadishpur	3	0	0	0	0	0	59	0	3	0	6	3	1	0	5	0	0	0	174	265
0550	Malpur	0	0	0	0	0	0	11	0	0	0	0	0	0	0	1	0	0	0	40	69
0551	Bhimpur	0	0	0	0	0	0	7	1	0	0	28	0	0	0	2	0	0	0	90	147
0552	Phajiulha	3	0	0	0	0	0	0	0	0	0	0	0	0	0	49	0	0	0	322	514
Summary for 'Nyay Panchayat' = 0035 (16 detail records)																					
Sum		22	0	0	0	22	0	685	85	49	0	253	11	33	1	252	8	8	262	4023	6317

1	2	3	4	5	6	7	8	9	10	11	12	13	14	15	16	17	18	19	20	21	22
0036	**Rampur**	**Nyay Panchayat / न्याय पंचायत**																			
0553	Rasulaha	76 49	99	118	801	414	387	86	86	79	174	0	0	130	11	202	75	76	47	81	25
0554	Khemapur	97 53	96	97	591	308	283	67	53	17	16	0	0	175	52	138	2	62	0	4	0
0555	Raghoram Patti	60 71	116	139	1031	546	485	141	110	320	267	0	0	259	84	265	4	259	1	1	3
0556	Raghoram Patti Ma	21 85	24	31	278	127	151	27	30	0	0	0	0	87	42	60	0	32	0	0	0
0557	Rampur	167 55	328	524	2941	1575	1366	375	325	365	334	0	0	749	253	744	16	229	3	27	0
0558	Dhanuha	113.32	589	673	4915	2571	2344	606	564	310	288	0	0	1284	590	1161	129	148	12	12	1
0559	Maiy	184 54	288	428	1836	930	906	186	191	234	197	0	0	431	116	453	67	239	45	52	20
0560	Bahedua	6.48	23	23	146	82	64	18	12	33	21	0	0	32	6	37	2	11	0	7	0
0561	Raghoram Patti (Se	17 40	0	0	0	0	0	0	0	0	0	0	0	0	0	0	0	0	0	0	0
0562	Raghoram Patti Av	11 74	0	0	0	0	0	0	0	0	0	0	0	0	0	0	0	0	0	0	0
0563	Korigaon	418 46	336	363	2840	1395	1445	316	311	306	321	0	0	727	168	648	173	447	86	60	79
0564	Hajipur	24 28	5	9	107	55	52	8	9	0	0	0	0	35	6	22	0	18	0	0	0
0565	Bauriya	96 72	52	81	521	258	263	54	40	32	21	0	0	76	22	102	3	57	2	21	1
Summary for 'Nyay Panchayat' = 0036 (13 detail records)																					
Sum		1297 07	1956	2486	16007	8261	7746	1884	1731	1696	1639	0	0	3985	1350	3832	471	1578	196	265	129

1	2	23	24	25	26	27	28	29	30	31	32	33	34	35	36	37	38	39	40	41	42
0036	**Rampur Nyay Panchayat / न्याय पचायत**																				
0553	Rasulaha	0	0	0	0	0	0	21	0	3	0	7	3	1	0	13	0	0	0	212	312
0554	Khemapur	3	0	0	0	11	0	8	0	3	0	12	0	2	0	33	2	0	0	170	281
0555	Raghoram Patti	0	0	0	0	0	0	1	0	0	0	0	0	0	0	4	0	0	0	281	481
0556	Raghoram Patti Maphi	0	0	0	0	0	0	13	0	0	0	0	0	0	0	15	0	0	0	67	151
0557	Rampur	0	0	0	0	12	0	172	4	10	0	205	4	13	0	76	5	0	0	831	1350
0558	Dhanuha	7	2	0	0	19	4	421	66	30	5	434	30	9	0	81	9	0	1	1410	2214
0559	Mary	0	0	0	0	38	0	42	0	22	0	31	2	5	0	24	0	0	167	477	672
0560	Bahedua	0	0	0	0	0	0	16	2	0	0	0	0	0	0	3	0	0	17	45	45
0561	Raghoram Patti (Second)	0	0	0	0	0	0	0	0	0	0	0	0	0	0	0	0	0	0	0	0
0562	Raghoram Patti Avval	0	0	0	0	0	0	0	0	0	0	0	0	0	0	0	0	0	0	0	0
0563	Kongaon	0	0	0	0	33	5	60	0	2	2	9	1	16	0	21	0	0	4	747	1268
0564	Hajipur	0	0	0	0	0	0	1	0	0	0	1	0	1	0	1	0	0	0	33	52
0565	Baunya	0	0	0	0	11	0	2	0	0	0	1	0	2	0	8	0	0	0	156	260
Summary for 'Nyay Panchayat' = 0036 (13 detail records)																					
Sum		10	2	0	0	124	9	757	72	70	7	700	40	49	0	279	16	0	189	4429	7086

1	2	3	4	5	6	7	8	9	10	11	12	13	14	15	16	17	18	19	20	21	22
0037	**Patti Jyaram**	**Nyay Panchayat / न्याय पंचायत**																			
0566	Soarha	21 85	71	78	609	343	266	53	44	64	51	0	0	156	96	197	35	172	14	13	19
0567	Pure Dayal	371 51	143	219	1180	611	569	148	119	69	68	0	0	257	38	232	165	171	156	50	9
0568	Kaseru	6 48	3	3	14	8	6	1	2	0	0	0	0	7	3	4	0	4	0	0	0
0569	Nonara	142 05	209	337	1679	884	795	226	195	339	261	0	0	231	56	409	10	237	1	62	6
0570	Mohanpur	8 50	20	20	160	83	77	17	19	22	22	0	0	49	11	30	0	30	0	0	0
0571	Chak English Bhair	8 09	4	8	61	33	28	8	5	0	0	0	0	18	0	15	1	7	1	0	0
0572	Patti Bharat Rai	18 90	78	180	873	449	424	102	80	112	87	0	0	187	61	208	85	96	16	16	56
0573	Bhagwanpur	84.63	65	65	491	243	248	66	63	0	0	0	0	117	20	105	14	78	14	0	0
0574	Kakopur	108 46	53	77	573	305	268	81	65	143	105	0	0	132	25	143	42	70	0	38	42
0575	Patti Kirat Rai	253.34	288	313	2071	1026	1045	236	229	263	263	0	0	440	116	468	38	299	7	27	12
0576	Chungunpur	20.64	58	77	592	309	283	54	62	62	73	0	0	209	77	136	0	96	0	0	0
0577	Kohdaur	33 99	62	75	476	243	233	59	43	80	74	0	0	133	53	120	45	75	0	45	45
0578	Chak Padari	39 66	44	44	293	140	153	29	35	69	84	0	0	74	19	60	21	28	0	10	21
0579	Nagesara	74 46	33	35	170	79	91	14	13	15	8	0	0	48	22	36	8	18	6	7	2
0580	Cliak Karingwa	41.28	0	0	0	0	0	0	0	0	0	0	0	0	0	0	0	0	0	0	0
0581	Patti Jiya Rai	284 10	276	406	2309	1177	1132	269	261	184	161	0	0	592	130	572	46	387	18	25	24
0582	Basupur	248 08	223	272	2127	1077	1050	271	235	175	170	0	0	503	312	443	112	276	96	18	0
0583	Mardakhan	335 50	218	235	2068	1017	1051	223	225	212	178	0	0	542	152	408	85	237	13	52	70
Summary for 'Nyay Panchayat' = 0037 (18 detail records)																					
Sum		2101 52	1848	2444	15746	8027	7719	1857	1695	1809	1605	0	0	3695	1191	3586	707	2281	342	363	306

1	2	23	24	25	26	27	28	29	30	31	32	33	34	35	36	37	38	39	40	41	42
0037	**Patti Jyaram Nyay Panchayat / न्याय पंचायत**																				
0566	Soarha	0	0	0	0	8	2	0	0	0	0	0	0	1	0	3	0	0	0	146	231
0567	Pure Dayal	0	0	0	0	1	0	3	0	0	0	1	0	0	0	6	0	0	0	379	404
0568	Kaseru	0	0	0	0	0	0	0	0	0	0	0	0	0	0	0	0	0	0	4	6
0569	Nonara	0	0	0	0	50	0	48	3	0	0	5	0	1	0	6	0	0	0	475	785
0570	Mohanpur	0	0	0	0	0	0	0	0	0	0	0	0	0	0	0	0	1	0	52	77
0571	Chak English Bhaira	0	0	0	0	0	0	8	0	0	0	0	0	0	0	0	0	0	0	18	27
0572	Patti Bharat Rai	0	0	0	0	62	13	20	0	0	0	0	0	0	0	14	0	0	0	241	339
0573	Bhagwanpur	0	0	0	0	0	0	19	0	0	0	5	0	0	0	3	0	0	0	138	234
0574	Kakopur	0	0	0	0	1	0	31	0	2	0	1	0	0	0	0	0	0	0	162	226
0575	Patti Kirat Rai	0	0	0	0	6	0	21	2	2	0	38	3	3	0	72	14	0	0	558	1007
0576	Chungunpur	0	0	0	0	0	0	39	0	0	0	0	0	0	0	1	0	0	0	173	283
0577	Kohdaur	0	0	0	0	0	0	0	0	0	0	0	0	0	0	0	0	0	0	123	188
0578	Chak Padari	0	0	0	0	15	0	0	0	0	0	3	0	0	0	4	0	0	64	80	68
0579	Nagesara	0	0	0	0	0	0	4	0	0	0	3	0	0	0	4	0	0	15	43	68
0580	Chak Karingwa	0	0	0	0	0	0	0	0	0	0	0	0	0	0	0	0	0	0	0	0
0581	Patti Jiya Rai	0	0	0	0	32	2	41	2	5	0	23	0	7	0	52	0	0	69	605	1017
0582	Basupur	0	0	0	0	0	0	91	14	2	0	11	1	0	0	45	1	2	254	632	684
0583	Mardakhan	0	0	0	0	5	0	63	2	4	0	11	0	1	0	35	0	0	0	609	966
Summary for 'Nyay Panchayat' = 0037 (18 detail records)																					
Sum		0	0	0	0	180	17	388	23	15	0	101	4	13	0	245	15	3	402	4438	6610

1	2	3	4	5	6	7	8	9	10	11	12	13	14	15	16	17	18	19	20	21	22
0038	**Thathar**	**Nyay Panchayat / न्याय पचायत**																			
0584	Kishunapur	13 76	28	28	189	87	102	27	27	29	33	0	0	51	6	40	1	30	0	0	0
0585	Dhananjaipur	26 71	50	83	692	350	342	82	82	0	0	0	0	143	42	176	13	91	11	9	1
0586	Garwa Banshipur	10 93	8	16	55	27	28	4	5	0	0	0	0	3	0	17	0	17	0	0	0
0587	Garwa Hemraj	12 95	30	41	203	104	99	22	19	98	94	0	0	20	5	48	38	12	6	27	32
0588	Thaldhanjaipur	26.31	0	0	0	0	0	0	0	0	0	0	0	0	0	0	0	0	0	0	0
0589	Mahewa	52 61	67	107	815	371	444	92	86	0	0	0	0	143	33	150	90	117	90	0	0
0590	Kolwari	110.08	164	180	1475	770	705	204	170	45	46	0	0	353	94	341	26	123	5	15	3
0591	Phattupur	65 97	81	85	493	246	247	54	43	156	144	0	0	89	20	119	73	32	28	8	20
0592	Bharsath	89 03	130	133	732	369	363	103	81	94	104	0	0	127	39	158	28	31	0	27	21
0593	Thathar	168 76	196	213	1654	830	824	207	177	145	161	0	0	372	121	374	30	258	16	28	11
0594	Chak Badhawal	26 71	45	47	404	204	200	56	39	43	39	0	0	42	33	87	14	37	5	2	5
0595	Rikevipur	82 96	96	115	728	328	400	84	70	103	143	0	0	137	55	146	54	97	9	21	10
0596	Jamalpur	119 39	100	150	969	478	491	120	89	52	49	0	0	243	88	205	24	148	3	31	19
0597	Pura Jiwan	57.87	162	170	1209	565	644	144	139	31	35	0	0	277	33	249	38	205	38	5	0
Summary for 'Nyay Panchayat' = 0038 (14 detail records)																					
Sum		864 04	1157	1368	9618	4729	4889	1199	1027	796	848	0	0	2000	569	2110	429	1198	211	173	122

1	2	23	24	25	26	27	28	29	30	31	32	33	34	35	36	37	38	39	40	41	42
0038	**Thathar Nyay Panchayat / न्याय पंचायत**																				
0584	Kishunapur	0	0	0	0	0	0	0	0	0	0	10	1	0	0	0	0	0	0	47	101
0585	Dhananjaipur	0	0	0	0	0	0	70	0	0	0	2	0	1	0	3	1	0	0	174	329
0586	Garwa Banshipur	0	0	0	0	0	0	0	0	0	0	0	0	0	0	0	0	0	0	10	28
0587	Garwa Hemraj	0	0	2	0	6	0	0	0	0	0	1	0	0	0	0	0	0	0	56	61
0588	Thaldhanjaipur	0	0	0	0	0	0	0	0	0	0	0	0	0	0	0	0	0	0	0	0
0589	Mahewa	0	0	0	0	16	0	0	0	0	0	4	0	1	0	12	0	0	1	221	353
0590	Kolwari	2	0	0	0	46	4	63	2	0	0	81	12	1	0	10	0	0	58	429	621
0591	Phattupur	1	0	0	0	0	0	51	21	7	4	14	0	1	0	5	0	3	22	124	152
0592	Bharsath	0	0	0	0	0	0	64	0	12	0	9	3	1	0	14	4	1	26	210	309
0593	Thathar	1	0	0	0	1	0	49	1	3	1	15	0	3	0	16	1	1	197	455	597
0594	Chak Badhawal	0	0	0	0	4	0	2	0	0	0	0	0	0	0	42	4	1	0	116	186
0595	Rikevipur	0	0	0	0	10	34	14	0	0	0	0	0	0	0	4	1	0	0	182	346
0596	Jamalpur	0	0	0	0	0	0	15	0	0	0	7	2	0	0	4	0	0	0	273	467
0597	Pura Jiwan	0	0	0	0	1	0	1	0	13	0	9	0	1	0	14	0	0	0	316	606
Summary for 'Nyay Panchayat' = 0038 (14 detail records)																					
Sum		4	0	2	0	84	38	329	24	35	5	152	18	9	0	124	11	6	304	2613	4156

1	2	3	4	5	6	7	8	9	10	11	12	13	14	15	16	17	18	19	20	21	22
0039	**Nonari**	**Nyay Panchayat / न्याय पचायत**																			
0598	Kharagasipur	59 90	68	80	501	234	267	71	77	65	73	0	0	80	14	108	30	69	29	15	0
0599	Chakyipur	91 46	135	165	1420	725	695	187	178	77	72	0	0	254	39	314	21	268	11	8	3
0600	Jaisinghpur	141 24	154	174	1325	652	673	161	153	167	154	0	0	357	105	247	57	105	28	27	23
0601	Chak Kantutwa	18 21	1	1	17	9	8	5	3	0	0	0	0	4	1	3	4	1	2	0	0
0602	Pura Noniya	46 14	38	38	313	149	164	32	28	9	10	0	0	82	43	52	19	34	13	7	6
0603	Nonari	101 18	122	141	1123	544	579	164	125	57	59	0	0	300	135	217	25	100	6	15	10
0604	Raibhanpur	36 42	68	68	374	185	189	45	43	42	38	0	0	69	8	82	21	53	0	26	19
0605	Ballipur	85 80	109	116	750	342	408	93	72	37	29	0	0	142	75	147	85	106	70	13	15
0606	Duban	24.59	33	36	280	133	147	33	25	0	0	0	0	85	61	50	1	42	0	0	0
0607	Shekhpur	73 66	58	64	422	193	229	43	47	16	24	0	0	97	28	91	22	74	21	7	1
0608	Hathera	214 90	220	230	1535	756	779	153	148	11	18	0	0	549	196	399	27	356	25	0	0
0609	Pura Lala	64 72	59	80	584	288	296	74	60	162	152	0	0	122	25	123	15	56	0	59	15
0610	Nagaur	84 58	10	10	155	81	74	14	23	20	16	0	0	26	7	49	11	17	1	0	0
0611	Shahjani	36.42	65	85	606	310	296	90	63	75	81	0	0	128	22	172	44	105	31	3	13
0612	Mahthiya	141 65	69	76	679	339	340	63	43	0	0	0	0	202	113	162	0	147	0	0	0
0613	Akopur	76.89	42	49	338	159	179	37	31	69	72	0	0	72	25	72	1	60	0	0	0
0614	Kajihad	554 82	296	386	2787	1376	1411	332	340	565	527	0	0	653	288	632	52	380	35	32	4
0615	Araji Sikaraur	4 45	13	13	79	37	42	10	8	37	42	0	0	14	6	16	23	15	20	1	3
Summary for 'Nyay Panchayat' = 0039 (18 detail records)																					
Sum		1857 03	1560	1812	13288	6512	6776	1607	1467	1409	1367	0	0	3236	1191	2936	458	1988	292	213	112

1	2	23	24	25	26	27	28	29	30	31	32	33	34	35	36	37	38	39	40	41	42
0039	Nonari **Nyay Panchayat / न्याय पंचायत**																				
0598	Kharagasipur	8	1	0	0	4	0	0	0	0	0	8	0	1	0	3	0	0	22	126	215
0599	Chakyipur	0	0	23	0	9	0	0	0	0	0	4	7	0	0	2	0	3	106	408	568
0600	Jaisinghpur	1	0	0	0	31	2	26	1	6	0	34	1	0	0	17	2	2	137	403	479
0601	Chak Kantutwa	0	0	0	0	0	0	0	0	0	0	1	0	0	0	1	2	0	0	6	4
0602	Pura Noniya	0	0	0	0	0	0	5	0	0	0	0	0	1	0	5	0	0	0	97	145
0603	Nonari	0	0	0	0	0	0	61	5	0	0	18	1	0	0	23	3	0	2	327	552
0604	Raibhanpur	0	0	0	0	0	2	0	0	0	0	0	0	0	0	3	0	0	0	103	168
0605	Ballipur	0	0	0	0	0	0	17	0	0	0	4	0	4	0	3	0	83	192	112	131
0606	Duban	0	0	0	0	0	0	0	0	0	0	6	1	0	0	2	0	2	5	81	141
0607	Shekhpur	0	0	0	0	0	0	1	0	0	0	5	0	0	0	4	0	0	12	102	195
0608	Hathera	0	0	0	0	6	0	5	0	0	0	2	0	2	0	28	2	0	6	357	746
0609	Pura Lala	0	0	0	0	0	0	2	0	0	0	0	0	0	0	6	0	0	137	165	144
0610	Nagaur	0	0	0	0	11	0	0	0	0	0	1	0	2	0	18	10	0	0	32	63
0611	Shahjani	0	0	0	0	0	0	60	0	0	0	4	0	0	0	0	0	0	0	138	252
0612	Mahthiya	0	0	0	0	0	0	5	0	0	0	1	0	0	0	9	0	0	0	177	340
0613	Akopur	0	0	1	0	0	0	7	0	0	0	1	0	0	0	3	1	0	0	87	178
0614	Kajihad	1	0	0	0	14	1	163	11	0	0	14	0	1	0	27	1	0	62	744	1297
0615	Araji Sikaraur	0	0	0	0	0	0	0	0	0	0	0	0	0	0	0	0	0	0	21	19
Summary for 'Nyay Panchayat' = 0039 (18 detail records)																					
Sum		10	1	24	0	75	5	352	17	6	0	103	10	11	0	154	21	90	681	3486	5637

1	2	3	4	5	6	7	8	9	10	11	12	13	14	15	16	17	18	19	20	21	22
0040	**Lagdharpur**	**Nyay Panchayat / न्याय पंचायत**																			
0616	Shekhpur	36 42	31	31	387	179	208	45	39	0	0	0	0	101	47	60	0	41	0	8	0
0617	Dalpatpur	46 54	31	31	387	178	209	40	48	0	0	0	0	108	53	76	51	54	30	8	21
0618	Goothu	118 98	147	153	1101	565	536	124	99	142	174	0	0	325	103	231	201	182	168	23	33
0619	Maharathpur	49 78	37	58	380	193	187	47	21	42	39	0	0	113	42	84	88	68	78	4	4
0620	Dedhensa	42 90	19	19	204	97	107	21	25	0	0	0	0	63	21	49	39	44	39	1	0
0621	Madhi	174 83	136	180	1300	661	639	164	129	212	218	0	0	316	81	291	310	228	293	13	14
0622	Dhanethu	370 30	440	448	3582	1779	1803	433	362	509	506	0	0	791	393	836	245	721	184	29	49
0623	Keshopur	93 08	52	52	413	203	210	44	38	0	0	0	0	121	26	92	18	74	0	2	18
0624	Benipur	43 30	58	72	553	261	292	71	93	2	4	0	0	128	33	106	47	49	38	2	8
0625	Kohjoor	78 11	38	56	400	186	214	41	53	71	94	0	0	91	40	80	60	51	30	10	29
0626	Kohara	63.94	85	85	564	283	281	72	65	78	91	0	0	166	79	126	82	100	64	5	18
0627	Lagdharpur	88 22	131	131	1027	505	522	131	108	42	54	0	0	271	50	227	247	190	223	10	24
0628	Chatturpur	56 25	42	67	419	220	199	56	47	28	26	0	0	94	13	97	7	64	6	10	0
0629	Araji Bhora	79 73	32	32	398	194	204	55	46	0	0	0	0	111	28	87	90	86	90	0	0
0630	Bhora	108 05	125	161	1209	586	623	148	148	90	80	0	0	353	185	240	63	164	36	8	19
0631	Sikraur	221 78	165	196	1172	595	577	149	132	157	158	0	0	210	35	253	98	171	44	34	51
0632	Rajapur	115 74	112	142	955	492	463	124	95	49	48	0	0	50	31	228	17	149	17	1	0
0633	Kusaha	38 04	26	29	300	154	146	30	30	0	0	0	0	96	29	69	7	59	3	0	0
0634	Seethupur	150 12	107	135	974	492	482	107	91	152	133	0	0	288	176	227	54	135	6	46	46
Summary for 'Nyay Panchayat' = 0040 (19 detail records)																					
Sum		1976 11	1814	2078	15725	7823	7902	1902	1669	1574	1625	0	0	3796	1465	3459	1724	2630	1349	214	334

1	2	23	24	25	26	27	28	29	30	31	32	33	34	35	36	37	38	39	40	41	42
0040	**Lagdharpur**	**Nyay Panchayat / न्याय पंचायत**																			
0616	Shekhpur	0	0	0	0	0	0	0	0	0	0	0	0	0	0	11	0	0	0	119	208
0617	Dalpatpur	0	0	0	0	0	0	0	0	0	0	0	0	0	0	14	0	0	0	102	158
0618	Goothu	0	0	0	0	0	0	15	0	0	0	3	0	0	0	8	0	7	19	327	316
0619	Maharathpur	0	0	0	0	0	0	5	6	0	0	1	0	0	0	6	0	0	0	109	99
0620	Dedhensa	0	0	0	0	0	0	0	0	0	0	0	0	3	0	1	0	0	0	48	68
0621	Madhi	0	0	0	0	0	0	24	0	6	0	10	3	2	0	8	0	10	2	360	327
0622	Dhanethu	2	0	0	0	1	0	51	12	0	0	8	0	0	0	24	0	0	382	943	1176
0623	Keshopur	0	0	0	0	0	0	10	0	0	0	1	0	0	0	5	0	0	0	111	192
0624	Benipur	0	0	0	0	4	0	6	0	7	0	21	1	1	0	16	0	0	18	155	227
0625	Kohjoor	0	0	0	0	0	0	10	1	0	0	1	0	3	0	5	0	0	0	106	154
0626	Kohara	0	0	0	0	0	0	1	0	8	0	7	0	0	0	5	0	0	0	157	199
0627	Lagdharpur	0	0	0	0	0	0	9	0	0	0	7	0	0	0	11	0	0	0	278	275
0628	Chatturpur	6	0	0	0	4	1	9	0	0	0	0	0	1	0	3	0	4	89	119	103
0629	Araji Bhora	0	0	0	0	0	0	0	0	0	0	0	0	0	0	1	0	0	0	107	114
0630	Bhora	0	0	0	0	12	2	20	3	0	0	15	0	1	0	20	3	11	19	335	541
0631	Sikraur	0	0	0	0	14	3	19	0	2	0	2	0	0	0	11	0	0	179	342	300
0632	Rajapur	0	0	0	0	70	0	2	0	0	0	1	0	2	0	3	0	0	18	264	428
0633	Kusaha	0	0	0	0	0	0	3	4	0	0	1	0	0	0	6	0	1	11	84	128
0634	Seethupur	0	0	0	0	0	0	28	0	0	0	7	0	1	0	10	2	0	0	265	428
Summary for 'Nyay Panchayat' = 0040 (19 detail records)																					
Sum		8	0	0	0	105	6	212	26	23	0	85	4	14	0	168	5	33	737	4331	5441

1	2	3	4	5	6	7	8	9	10	11	12	13	14	15	16	17	18	19	20	21	22
0041	**Prithvipur**	**Nyay Panchayat / न्याय पंचायत**																			
0635	Sarai Deeh	186 16	274	289	2163	1126	1037	274	275	88	88	0	0	566	193	481	46	205	4	11	8
0636	Zam Deeh	206 80	247	260	1644	885	759	177	193	119	84	0	0	224	43	439	75	332	66	4	0
0637	Noorpur	203 56	157	245	1876	955	921	226	238	162	144	0	0	349	73	420	101	277	85	27	6
0638	Araji Karaundi	11 74	0	0	0	0	0	0	0	0	0	0	0	0	0	0	0	0	0	0	0
0639	Karaundi Khurd	27 42	18	19	130	68	62	15	8	0	0	0	0	30	8	30	0	29	0	0	0
0640	Ghagharpur	158.24	102	163	969	490	479	96	100	99	84	0	0	250	78	229	13	178	6	3	6
0641	Karaundi Kala	84.18	55	84	582	299	283	66	70	77	69	0	0	196	41	150	2	101	0	0	0
0642	Araji Karaundi	7 28	13	16	83	39	44	7	17	39	44	0	0	31	2	18	0	3	0	0	0
0643	Harihar Pur	138 81	267	302	2400	1169	1231	263	327	47	44	0	0	591	158	535	243	333	163	25	22
0644	Prithavipur	125.86	130	207	1645	821	824	154	151	77	82	0	0	554	313	300	28	223	17	3	6
0645	Kathawatiya	230 68	156	279	1535	779	756	183	154	66	66	0	0	397	159	329	23	166	1	29	20
0646	Kamruddinpur	235 13	330	374	2872	1428	1444	335	349	169	171	0	0	771	259	569	55	337	35	17	0
0647	Chilai	28 73	49	49	313	152	161	43	50	44	39	0	0	73	39	53	6	24	3	2	0
0648	Ariyar	526 92	540	555	3853	1963	1890	417	424	290	269	0	0	961	240	873	292	483	217	52	58
0649	Murkatiya	124 24	105	127	1006	465	541	112	139	171	215	0	0	240	157	162	26	74	15	17	8
0650	Araji Ariyar	8 90	0	0	0	0	0	0	0	0	0	0	0	0	0	0	0	0	0	0	0
Summary for 'Nyay Panchayat' = 0041 (16 detail records)																					
Sum		2304 65	2443	2969	21071	10639	10432	2368	2495	1448	1399	0	0	5233	1763	4588	910	2765	612	190	134

1	2	23	24	25	26	27	28	29	30	31	32	33	34	35	36	37	38	39	40	41	42
0041	**Prithvipur**	**Nyay Panchayat / न्याय पंचायत**																			
0635	Sarai Deeh	2	0	0	0	72	0	155	31	0	0	12	1	8	0	16	2	0	0	645	991
0636	Zam Deeh	2	0	0	0	16	9	68	0	3	0	3	0	4	0	7	0	0	3	446	681
0637	Noorpur	0	0	0	0	5	0	58	8	0	0	29	1	0	0	24	1	0	0	535	820
0638	Araji Karaundi	0	0	0	0	0	0	0	0	0	0	0	0	0	0	0	0	0	0	0	0
0639	Karaundi Khurd	0	0	0	0	0	0	0	0	0	0	0	0	0	0	1	0	0	0	38	62
0640	Ghagharpur	0	0	0	0	0	0	0	0	40	0	5	1	0	0	3	0	0	0	261	466
0641	Karaundi Kala	1	0	0	0	0	0	30	0	0	0	4	0	0	0	14	2	0	0	149	281
0642	Araji Karaundi	0	0	0	0	0	0	14	0	0	0	0	0	0	0	1	0	0	0	21	44
0643	Harihar Pur	8	0	0	0	1	0	117	46	6	0	11	11	1	0	33	1	29	43	605	945
0644	Prithavipur	0	0	0	0	6	1	7	0	3	0	7	0	0	0	51	4	0	3	521	793
0645	Kathawatiya	4	0	0	0	60	0	46	1	0	0	3	0	1	0	20	1	0	0	450	733
0646	Kamruddinpur	0	0	0	0	20	0	107	11	0	0	15	0	1	0	72	9	0	125	859	1264
0647	Chilai	0	0	0	0	0	0	21	2	0	0	1	0	1	0	4	1	0	3	99	152
0648	Ariyar	0	0	0	0	7	0	166	2	38	0	51	5	11	0	65	10	8	181	1082	1417
0649	Murkatiya	0	0	0	0	5	0	54	3	2	0	0	0	3	0	7	0	1	58	302	457
0650	Araji Ariyar	0	0	0	0	0	0	0	0	0	0	0	0	0	0	0	0	0	0	0	0
Summary for 'Nyay Panchayat' = 0041 (16 detail records)																					
Sum		17	0	0	0	192	10	843	104	92	0	141	19	30	0	318	31	38	416	6013	9106

1	2	3	4	5	6	7	8	9	10	11	12	13	14	15	16	17	18	19	20	21	22
0042	**Sakra**	**Nyay Panchayat / न्याय पंचायत**																			
0651	Newada	76 49	86	186	719	390	329	84	58	51	49	0	0	185	45	177	0	145	0	4	0
0652	Bhanapur	98 75	91	159	720	378	342	87	79	231	209	0	0	129	27	167	1	100	1	28	0
0653	Jitapur	145 69	93	95	702	377	325	98	67	89	61	0	0	194	41	182	11	77	5	8	0
0654	Chak Baburiya	10 12	0	0	0	0	0	0	0	0	0	0	0	0	0	0	0	0	0	0	0
0655	Sidhvan	314 45	273	277	2698	1478	1220	324	269	385	222	0	0	756	57	626	73	416	5	89	60
0656	Pachwal	356 54	352	452	3142	1664	1478	378	313	312	274	0	0	922	356	729	206	492	130	27	69
0657	Chak Chhangur	50 99	30	30	260	129	131	23	33	0	0	0	0	62	1	60	19	35	19	0	0
0658	Sakara	175 64	248	385	1184	564	620	124	121	54	64	0	0	238	99	242	7	90	0	7	1
0659	Bharthipur	176 45	219	239	1795	922	873	171	198	326	316	0	0	201	12	395	61	269	13	108	48
0660	Raghu Nath Pur	56 66	103	103	831	416	415	100	93	222	210	0	0	142	19	221	7	140	3	56	4
0661	Dubepur	30 35	32	39	202	109	93	29	20	43	31	0	0	43	9	52	4	31	1	9	2
0662	Parmalpur	241 61	208	289	1761	860	901	192	194	256	223	0	0	432	196	374	5	300	5	47	0
0663	Chak Maigar	10 93	11	17	130	62	68	11	16	12	9	0	0	31	17	23	1	18	0	5	1
0664	Rampur Nisfi	78 92	122	146	683	344	339	109	78	43	40	0	0	141	16	143	25	110	11	11	7
0665	Dehuwa	200.73	238	289	1688	845	843	180	172	45	38	0	0	407	167	413	27	193	6	28	18
0666	Kaviruddinpur	212.06	42	42	420	214	206	43	66	8	6	0	0	17	0	102	0	34	0	27	0
Summary for 'Nyay Panchayat' = 0042 (16 detail records)																					
Sum		2236 38	2148	2748	16935	8752	8183	1953	1777	2077	1752	0	0	3900	1062	3906	447	2450	199	454	210

1	2	23	24	25	26	27	28	29	30	31	32	33	34	35	36	37	38	39	40	41	42
0042	Sakra	Nyay Panchayat / न्याय पचायत																			
0651	Newada	0	0	0	0	24	0	1	0	0	0	1	0	0	0	2	0	0	0	213	329
0652	Bhanapur	0	0	0	0	0	0	38	0	0	0	0	0	0	0	1	0	0	0	211	341
0653	Jitapur	0	0	0	0	0	0	84	2	0	0	5	0	0	0	8	4	0	83	195	231
0654	Chak Baburiya	0	0	0	0	0	0	0	0	0	0	0	0	0	0	0	0	0	0	0	0
0655	Sidhvan	0	0	0	0	0	6	59	0	0	0	16	0	1	0	45	2	0	41	852	1106
0656	Pachwal	4	0	0	0	78	1	63	2	1	0	21	4	11	0	32	0	0	467	935	805
0657	Chak Chhangur	0	0	0	0	1	0	24	0	0	0	0	0	0	0	0	0	0	22	69	90
0658	Sakara	7	0	0	0	0	0	92	2	0	0	19	0	4	1	23	3	0	0	322	613
0659	Bharthipur	0	0	0	0	0	0	0	0	0	0	0	0	0	0	18	0	0	51	527	761
0660	Raghu Nath Pur	0	0	0	0	19	0	0	0	0	0	0	0	5	0	1	0	0	0	195	408
0661	Dubepur	0	0	0	0	1	0	10	1	0	0	1	0	0	0	0	0	0	0	57	89
0662	Parmalpur	0	0	0	0	12	0	9	0	0	0	3	0	0	0	3	0	0	0	486	896
0663	Chak Maigar	0	0	0	0	0	0	0	0	0	0	0	0	0	0	0	0	0	0	39	67
0664	Rampur Nisfi	0	0	0	0	3	0	14	6	0	0	2	0	2	0	1	1	0	0	201	314
0665	Dehuwa	4	0	0	0	5	0	71	3	7	0	64	0	15	0	26	0	0	0	432	816
0666	Kaviruddinpur	0	0	0	0	0	0	38	0	0	0	1	0	0	0	2	0	0	0	112	206
Summary for 'Nyay Panchayat' = 0042 (16 detail records)																					
Sum		15	0	0	0	143	7	503	16	8	0	133	4	38	1	162	10	0	664	4846	7072

1	2	3	4	5	6	7	8	9	10	11	12	13	14	15	16	17	18	19	20	21	22
0043	**Jagdishpur**	**Nyay Panchayat / न्याय पंचायत**																			
0667	Bhanpur	436 27	572	682	4803	2449	2354	439	429	506	535	0	0	1256	351	1059	155	360	29	88	79
0668	Araji Mafi	33.19	18	36	191	92	99	22	24	0	0	0	0	57	17	44	1	25	1	0	0
0669	Gaipur	434 24	378	469	3525	1723	1802	371	370	309	320	0	0	683	242	771	118	363	51	35	53
0670	Pataila	75.27	134	193	1086	540	546	136	140	128	109	0	0	266	40	231	104	105	77	14	18
0671	Ghorha	46.14	78	78	517	234	283	58	51	1	0	0	0	109	25	111	33	39	7	1	0
0672	Palhanpur	90.25	153	153	1171	581	590	179	142	218	223	0	0	283	39	242	48	149	28	11	18
0673	Mugauna	99 15	79	110	756	366	390	85	108	95	106	0	0	155	27	160	36	78	6	23	30
0674	Path Khauli	86.94	47	56	386	186	200	49	43	107	126	0	0	76	34	77	14	34	2	25	1
0675	Saraiya	48 56	57	57	354	169	185	35	57	44	33	0	0	98	23	61	11	41	10	1	1
0676	Sureri	342.38	577	697	4994	2501	2493	637	625	535	519	0	0	1006	310	1043	94	379	44	128	40
0677	Jamuwa	39 26	21	25	182	93	89	23	27	0	0	0	0	32	2	36	0	36	0	0	0
0678	Jagdishpur	139 62	111	123	815	405	410	111	79	42	31	0	0	154	35	151	1	123	0	16	0
0679	Malethu	253 75	204	294	2312	1156	1156	236	294	231	219	0	0	508	38	549	60	341	17	14	13
0680	Heera Patti	146.50	113	114	967	517	450	116	103	198	155	0	0	177	34	288	63	132	1	96	62
0681	Kocharı	500.61	245	290	2210	1154	1056	260	213	151	115	0	0	475	189	545	16	438	9	53	6
Summary for 'Nyay Panchayat' = 0043 (15 detail records)																					
Sum		2772 13	2787	3377	24269	12166	12103	2757	2705	2565	2491	0	0	5335	1406	5368	754	2643	282	505	321
Summary for 'Tahsil' = 0050 (167 detail records)																					
Sum		20170 70	19660	24102	165209	83323	81886	19487	18094	17946	17163	0	0	38741	12255	37174	7078	21455	4134	3433	1989
Summary for 'CD Block' = 0160 (167 detail records)																					
Sum		20170 70	19660	24102	165209	83323	81886	19487	18094	17946	17163	0	0	38741	12255	37174	7078	21455	4134	3433	1989

1	2	23	24	25	26	27	28	29	30	31	32	33	34	35	36	37	38	39	40	41	42
0043	Jagdishpur	Nyay Panchayat / न्याय पचायत																			
0667	Bhanpur	82	0	0	0	42	8	379	36	8	0	51	3	3	0	46	0	0	39	1390	2160
0668	Araji Mafi	0	0	0	0	0	0	11	0	0	0	3	0	5	0	0	0	0	2	48	96
0669	Gaipur	3	2	0	0	242	12	48	0	1	0	10	0	27	0	42	0	1	8	951	1676
0670	Pataila	3	0	0	0	70	8	20	0	4	0	2	0	3	0	10	1	0	0	309	442
0671	Ghorha	0	0	0	0	0	0	48	3	0	0	2	0	1	0	20	23	0	0	123	250
0672	Palhanpur	0	0	0	0	0	0	79	2	0	0	0	0	0	0	3	0	0	0	339	542
0673	Mugauna	0	0	0	0	0	0	56	0	0	0	1	0	0	0	2	0	0	0	206	354
0674	Path Khauli	0	0	0	0	0	0	14	11	0	0	2	0	0	0	2	0	0	0	109	186
0675	Saraiya	0	0	0	0	12	0	0	0	0	0	4	0	0	0	3	0	0	0	108	174
0676	Sureri	0	0	0	0	101	4	196	2	20	0	150	4	1	0	68	0	0	4	1458	2395
0677	Jamuwa	0	0	0	0	0	0	0	0	0	0	0	0	0	0	0	0	0	0	57	89
0678	Jagdishpur	0	0	0	0	11	0	0	0	0	0	0	0	0	0	1	1	0	0	254	409
0679	Malethu	0	0	0	0	25	0	163	30	0	0	0	0	0	0	6	0	2	0	605	1096
0680	Heera Patti	0	0	0	0	45	0	8	0	0	0	6	0	0	0	1	0	0	0	229	387
0681	Kochari	0	0	0	0	0	0	33	0	0	0	10	0	0	0	11	1	0	39	609	1001
Summary for 'Nyay Panchayat' = 0043 (15 detail records)																					
Sum		88	2	0	0	548	32	1055	84	33	0	241	7	40	0	215	26	3	92	6795	11257
Summary for 'Tahsil' = 0050 (167 detail records)																					
Sum		176	5	26	0	1614	159	5721	461	385	12	2009	156	279	2	2076	160	210	4127	45939	70681
Summary for 'CD Block' = 0160 (167 detail records)																					
Sum		176	5	26	0	1614	159	5721	461	385	12	2009	156	279	2	2076	160	210	4127	45939	70681

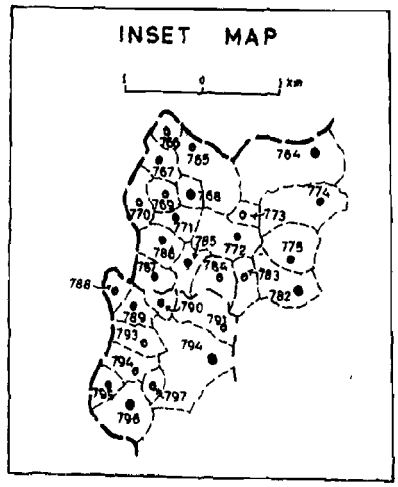

VIKAS KHAND MUFTIGANJ

(PARTS OF TAHSILS KERAKAT & JAUNPUR)

DISTRICT JAUNPUR

Km 1 0 1 2 3 4 Km

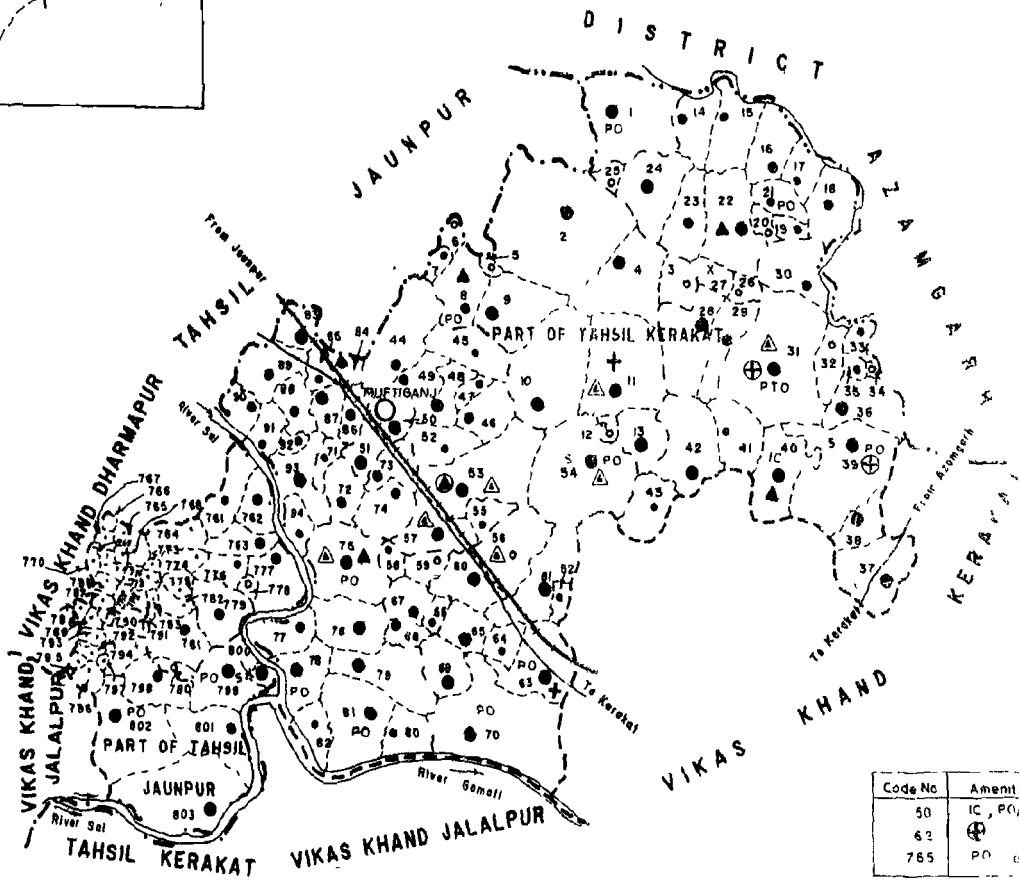

Code No	Amenities
50	IC , PO/TO,
62	
765	PO

TAHSIL KERAKAT VIKAS KHAND JALALPUR

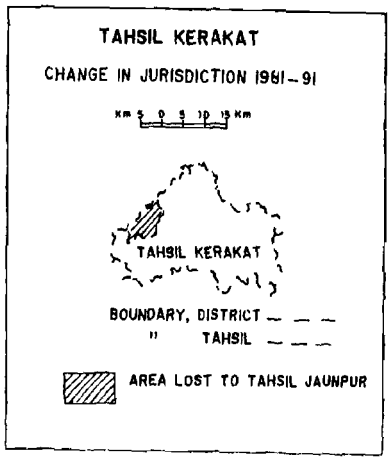

BOUNDARY , DISTRICT, TAHSIL
" VIKAS KHAND, NYAYA PANCHAYAT..
" VILLAGE WITH LOCATION CODE NUMBER
HEADQUARTERS: VIKAS KHAND
VILLAGES WITH POPULATION SIZE : BELOW 200, 200-499, 500-999, 1000-4999,
UNINHABITED VILLAGES WITH LOCATION CODE NUMBER
IMPORTANT METALLED ROAD
RAILWAY LINE WITH STATION, METRE GAUGE
RIVER & STREAM
POST OFFICE / TELEGRAPH OFFICE
HIGH SCHOOL, INTER COLLEGE
HOSPITAL, PRIMARY HEALTH CENTRE, DISPENSARY
MATERNITY AND CHILD WELFARE CENTRE
IMPORTANT VILLAGE MARKET / HAT

BASED UPON SURVEY OF INDIA MAP WITH THE PERMISSION OF THE SURVEYOR GENERAL OF INDIA

© GOVERNMENT OF INDIA COPYRIGHT, 1996

1	2	3	4	5	6	7	8	9	10	11	12	13	14	15	16	17	18	19	20	21	22
0170	Muftiganj	CD Block / सा. वि. खण्ड																			
														तहसील / Tahsil					Sadar		0040
0042	Nehru Nagar urf	Nyay Panchayat / न्याय पचायत																			
0761	Nawabad Jangal Sh	112.51	60	63	378	155	223	46	43	0	0	0	0	47	14	54	83	38	42	8	41
0762	Kharchalpur	109 27	129	132	759	342	417	91	89	68	74	0	0	168	56	142	68	97	48	26	18
0763	Sheopur	84 99	186	192	848	421	427	94	78	53	40	0	0	244	138	177	22	132	20	22	0
0764	Husepur	69 61	116	121	854	422	432	87	98	104	108	0	0	230	93	175	51	102	47	11	2
0765	Kabulpur	49 37	133	138	981	465	516	132	112	55	62	0	0	155	81	152	38	65	5	0	1
0766	Sanghipur	13 76	13	15	74	39	35	10	2	0	0	0	0	0	0	17	0	16	0	0	0
0767	Masoodpur	26 31	58	61	371	183	188	57	36	0	0	0	0	87	30	77	1	52	1	0	0
0768	Arzanipur	7.28	1	1	8	4	4	1	2	0	0	0	0	3	0	3	0	3	0	0	0
0769	Neel Kantha Pur	14 97	20	23	153	84	69	25	12	0	0	0	0	41	12	35	0	24	0	0	0
0770	Banwaripur	13 36	2	2	37	24	13	12	2	0	0	0	0	5	1	6	0	5	0	0	0
0771	Natthanpur	20 24	57	58	417	206	211	50	46	0	0	0	0	68	15	77	10	37	5	2	0
0772	Nehru Nagar Urf Bı	36 02	51	54	438	219	219	50	49	104	103	0	0	109	29	83	22	37	6	16	16
0773	Chakıa Hasanpur	10 12	30	32	183	89	94	20	20	89	94	0	0	45	3	37	28	5	4	29	24
0774	Naharpur	43 30	60	63	419	215	204	43	43	148	139	0	0	30	5	94	25	44	18	38	1
0775	Gayaspur	43 71	57	60	440	226	214	45	44	114	118	0	0	61	17	91	24	81	21	8	3
0776	Saıdpur	63 94	47	49	280	132	148	32	31	64	77	0	0	59	19	57	32	34	10	15	4
0777	Sakhuı	184 54	103	107	688	316	372	73	88	73	85	0	0	184	72	123	11	73	5	27	2
0778	Samopur	14 16	4	4	14	5	9	2	5	5	9	0	0	2	0	3	1	0	0	3	1
0779	Kesheopur	138 81	113	119	790	381	409	70	77	136	154	0	0	194	95	170	9	122	7	18	0

1	2	23	24	25	26	27	28	29	30	31	32	33	34	35	36	37	38	39	40	41	42
0170	Muftiganj CD Block / सा. वि. खण्ड																				
													तहसील / Tahsil					Sadar		0040	
0042	Nehru Nagar urf Nyay Panchayat / न्याय पंचायत																				
0761	Nawabad Jangal Sheopur	0	0	0	0	0	0	0	0	0	0	1	0	6	0	1	0	0	0	101	140
0762	Kharchalpur	0	0	0	0	3	1	1	0	0	0	2	0	1	0	12	1	0	0	200	349
0763	Sheopur	0	0	0	0	1	0	0	0	2	0	8	1	0	0	12	1	0	0	244	405
0764	Husepur	0	0	1	0	0	0	6	0	3	0	23	2	3	0	26	0	1	5	246	376
0765	Kabulpur	0	0	0	0	0	0	33	21	3	0	6	1	7	0	38	10	2	65	311	413
0766	Sanghipur	0	0	0	0	0	0	0	0	0	0	0	0	0	0	1	0	0	0	22	35
0767	Masoodpur	4	0	0	0	0	0	17	0	1	0	1	0	0	0	2	0	0	20	106	167
0768	Arzanipur	0	0	0	0	0	0	0	0	0	0	0	0	0	0	0	0	0	0	1	4
0769	Neel Kantha Pur	0	0	0	0	0	0	0	0	0	0	1	0	0	0	10	0	0	0	49	69
0770	Banwaripur	0	0	0	0	0	0	0	0	0	0	0	0	0	0	1	0	0	0	18	13
0771	Natthanpur	0	0	0	0	13	5	0	0	0	0	5	0	0	0	20	0	0	27	129	174
0772	Nehru Nagar Urf Birbhanpur	0	0	0	0	0	0	0	0	2	0	0	0	0	0	28	0	0	0	136	197
0773	Chakia Hasanpur	0	0	0	0	0	0	0	0	0	0	0	0	0	0	3	0	0	3	52	63
0774	Naharpur	7	6	0	0	0	0	1	0	0	0	0	0	0	0	4	0	0	0	121	179
0775	Gayaspur	0	0	0	0	0	0	0	0	0	0	0	0	0	0	2	0	0	0	135	190
0776	Saidpur	0	0	0	0	0	18	1	0	0	0	0	0	6	0	1	0	0	6	75	110
0777	Sakhui	0	0	0	0	0	0	5	1	0	0	3	0	0	0	15	3	0	0	193	361
0778	Samopur	0	0	0	0	0	0	0	0	0	0	0	0	0	0	0	0	0	0	2	8
0779	Kesheopur	0	0	0	0	2	0	0	0	5	0	4	0	0	0	19	2	1	56	210	344

1	2	3	4	5	6	7	8	9	10	11	12	13	14	15	16	17	18	19	20	21	22
0780	Nawabad Jangal Ba	31 16	20	21	140	74	66	8	6	61	50	0	0	51	17	40	5	21	0	19	5
0781	Baharipur	146.91	122	129	951	502	449	96	87	109	104	0	0	243	78	204	3	168	2	18	0
0782	Jagadishpusr	29 14	74	77	544	266	278	57	51	0	0	0	0	146	71	103	9	91	9	0	0
0783	Muktapur	18 62	7	7	27	14	13	3	6	0	0	0	0	10	6	10	6	0	0	0	0
0784	Chand Kıla	12 55	10	10	51	22	29	3	6	0	0	0	0	0	0	16	8	0	0	16	8
0785	Saidalpur	13 36	30	32	222	115	107	33	24	0	0	0	0	51	1	62	27	2	0	29	25
0786	Jallaluddinpur	33 99	70	73	450	218	232	56	47	0	0	0	0	100	41	96	26	79	22	5	2
0787	Mohiuddinpur	3 64	9	9	89	46	43	15	10	8	4	0	0	18	3	19	18	13	18	0	0
Summary for 'Nyay Panchayat' = 0042 (27 detail records)																					
Sum		1345 64	1582	1652	10606	5185	5421	1211	1114	1191	1221	0	0	2351	897	2123	527	1341	290	310	153

1	2	23	24	25	26	27	28	29	30	31	32	33	34	35	36	37	38	39	40	41	42
0780	Nawabad Jangal Badalpur	0	0	0	0	0	0	0	0	0	0	0	0	0	0	0	0	0	0	34	61
0781	Baharipur	0	0	0	0	0	0	2	0	0	0	3	0	4	0	9	1	0	0	298	446
0782	*Jagadishpusr*	*0*	*0*	*0*	*0*	*0*	*0*	*3*	*0*	*0*	*0*	*1*	*0*	*0*	*0*	*8*	*0*	*0*	*0*	*163*	*269*
0783	Muktapur	0	0	0	0	0	0	0	0	0	0	0	0	0	0	10	6	0	0	4	7
0784	Chand Kila	0	0	0	0	0	0	0	0	0	0	0	0	0	0	0	0	0	0	6	21
0785	Saidalpur	0	0	0	0	10	0	4	0	9	2	2	0	1	0	5	0	0	1	53	79
0786	Jallaluddinpur	0	0	0	0	4	2	0	0	3	0	3	0	1	0	1	0	2	41	120	165
0787	Mohiuddinpur	0	0	0	0	0	0	0	0	0	0	6	0	0	0	0	0	0	0	27	25
Summary for 'Nyay Panchayat' = 0042 (27 detail records)																					
Sum		11	6	1	0	33	26	73	22	28	2	69	4	29	0	228	24	6	224	3056	4670

1	2	3	4	5	6	7	8	9	10	11	12	13	14	15	16	17	18	19	20	21	22
0043	**Rajepur**	**Nyay Panchayat / न्याय पचायत**																			
0788	Chakbara	7 28	16	16	91	50	41	14	9	0	0	0	0	14	0	23	0	21	0	0	0
0789	Kothılapur	19 43	21	24	254	109	145	25	44	0	0	0	0	72	38	47	12	42	12	0	0
0790	Ramasapur	13.76	36	39	224	103	121	30	35	89	101	0	0	16	1	48	56	29	53	6	3
0791	Uttampur	26 71	30	33	190	88	102	17	18	78	89	0	0	50	19	30	31	23	24	1	6
0792	Kotawalpur	82.15	108	111	765	367	398	80	75	122	133	0	0	183	69	171	14	142	13	0	0
0793	Sultanpur	20 24	50	52	392	200	192	50	44	50	48	0	0	118	42	74	15	40	0	12	15
0794	Naseerabad	19 83	20	21	148	70	78	5	9	0	0	0	0	53	14	37	2	25	2	1	0
0795	Khwazapur	9 31	30	32	254	135	119	35	26	0	0	0	0	55	9	40	0	33	0	0	0
0796	Dalpati Patti	38 85	90	92	637	307	330	92	73	18	17	0	0	170	73	125	18	97	13	4	1
0797	Kıshundas Pur	12 55	9	9	43	21	22	2	3	12	12	0	0	16	9	8	2	3	0	0	0
0798	Badalpur	94 70	129	135	882	450	432	97	98	39	29	0	0	178	54	216	37	204	37	0	0
0799	Rajepur	182.52	267	276	1818	884	934	175	210	225	224	0	0	434	186	374	128	329	106	1	20
0800	Haidarpur	13 36	163	168	1088	544	544	101	107	213	232	0	0	178	4	278	20	257	14	5	5
0801	Bhangarı	185 35	88	91	685	327	358	64	71	93	116	0	0	204	105	134	0	120	0	6	0
0802	Schamalpur	298 26	546	568	4174	2135	2039	450	420	596	573	0	0	1029	211	890	185	556	77	194	103
0803	Talmajhawara	401 87	306	323	2610	1295	1315	301	269	285	302	0	0	703	308	546	52	443	15	60	33
Summary for 'Nyay Panchayat' = 0043 (16 detail records)																					
Sum		1426 17	1909	1990	14255	7085	7170	1538	1511	1820	1876	0	0	3473	1142	3041	572	2364	366	290	186
Summary for 'Tahsıl' = 0040 (43 detail records)																					
Sum		2771 81	3491	3642	24861	12270	12591	2749	2625	3011	3097	0	0	5824	2039	5164	1099	3705	656	600	339

1	2	23	24	25	26	27	28	29	30	31	32	33	34	35	36	37	38	39	40	41	42
0043	**Rajepur**	**Nyay Panchayat / न्याय पंचायत**																			
0788	Chakbara	0	0	0	0	0	0	0	0	0	0	0	0	2	0	0	0	0	0	27	41
0789	Kothilapur	0	0	0	0	0	0	0	0	0	0	1	0	0	0	4	0	0	0	62	133
0790	Ramasapur	0	0	0	0	0	0	5	0	1	0	0	0	0	0	7	0	0	0	55	65
0791	Uttampur	0	0	0	0	0	0	2	0	0	0	1	0	2	1	1	0	0	0	58	71
0792	Kotawalpur	0	0	0	0	0	0	6	0	13	0	2	0	0	0	8	1	0	1	196	383
0793	Sultanpur	0	0	0	0	6	0	1	0	0	0	1	0	4	0	10	0	0	0	126	177
0794	Naseerabad	0	0	0	0	0	0	5	0	0	0	4	0	2	0	0	0	0	0	33	76
0795	Khwazapur	0	0	0	0	0	0	0	0	0	0	0	0	1	0	6	0	0	0	95	119
0796	Dalpati Patti	1	0	0	0	0	0	17	4	0	0	0	0	1	0	5	0	0	9	182	303
0797	Kishundas Pur	0	0	0	0	0	0	0	0	0	0	0	0	1	0	4	2	0	0	13	20
0798	Badalpur	0	0	0	0	0	0	0	0	0	0	0	0	2	0	10	0	0	0	234	395
0799	Rajepur	0	0	0	0	0	0	10	0	5	0	16	0	0	0	13	2	0	0	510	806
0800	Haidarpur	0	0	0	0	0	1	7	0	0	0	4	0	2	0	3	0	0	29	266	495
0801	Bhangari	0	0	0	0	0	0	0	0	0	0	4	0	0	0	4	0	0	0	193	358
0802	Sehamalpur	3	0	0	0	7	1	28	0	19	0	19	0	14	0	50	4	10	24	1235	1830
0803	Talmajhawara	0	0	0	0	1	0	0	0	0	0	7	0	0	0	35	4	0	0	749	1263
Summary for 'Nyay Panchayat' = 0043 (16 detail records)																					
Sum		4	0	0	0	14	2	81	4	38	0	59	0	31	1	160	13	10	63	4034	6535
Summary for 'Tahsil' = 0040 (43 detail records)																					
Sum		15	6	1	0	47	28	154	26	66	2	128	4	60	1	388	37	16	287	7090	11205

1	2	3	4	5	6	7	8	9	10	11	12	13	14	15	16	17	18	19	20	21	22
													तहसील / Tahsil					Kerakat			0060
0001	Bhadewara	Nyay Panchayat / न्याय पंचायत																			
0001	Bhuili	353.30	245	259	1681	838	843	163	128	232	240	0	0	334	187	320	94	295	90	0	2
0002	Bhadeora	715 91	482	519	3442	1703	1739	390	336	456	461	0	0	697	279	679	164	493	149	110	9
0003	Kalichabad	77 30	23	24	100	60	40	8	8	25	15	0	0	9	1	42	21	36	13	5	7
0004	Paruwa	234 32	140	162	1148	539	609	122	134	263	300	0	0	272	97	229	37	176	26	21	8
0005	Jagdishpur	6.88	1	1	13	9	4	0	0	0	0	0	0	9	0	3	0	2	0	0	0
0006	Deoli Adle	31 97	22	27	189	90	99	23	16	0	0	0	0	52	22	40	0	38	0	0	0
0007	Arzi Deoli	27.11	41	49	320	157	163	36	33	0	0	0	0	75	23	61	15	59	15	0	0
0008	Amara	148 52	123	156	916	423	493	109	91	204	229	0	0	193	73	166	23	120	9	33	13
0009	Aswara	157 09	245	255	1505	752	753	175	167	506	487	0	0	253	88	312	2	176	1	89	0
0010	Bagthari	356 54	368	449	2732	1324	1408	315	280	475	475	0	0	605	232	559	190	434	94	65	50
0011	Mehaura	344 00	233	285	1767	795	972	164	166	269	323	0	0	373	219	320	39	267	14	19	16
0012	Gopalpur	14 16	15	16	84	34	50	10	13	0	0	0	0	13	2	7	11	5	3	1	1
0013	Khathara	20 64	200	216	1424	688	736	183	137	347	360	0	0	314	81	277	9	227	6	24	1
Summary for 'Nyay Panchayat' = 0001 (13 detail records)																					
Sum		2487 74	2138	2418	15321	7412	7909	1698	1509	2777	2890	0	0	3199	1304	3015	605	2328	420	367	107

1	2	23	24	25	26	27	28	29	30	31	32	33	34	35	36	37	38	39	40	41	42
													तहसील / Tahsil					Kerakat			0060
0001	**Bhadewara**	**Nyay Panchayat / न्याय पंचायत**																			
0001	Bhuili	0	0	0	0	3	1	1	0	0	0	9	1	1	0	11	0	0	0	518	749
0002	Bhadeora	0	0	0	0	6	3	2	0	0	0	23	1	6	0	39	2	1	24	1023	1551
0003	Kalichabad	0	0	0	0	0	1	0	0	0	0	0	0	0	0	1	0	0	0	18	19
0004	Paruwa	0	0	0	0	0	0	5	0	0	0	1	0	1	0	25	3	0	61	310	511
0005	Jagdishpur	0	0	0	0	0	0	0	0	0	0	0	0	0	0	1	0	0	0	6	4
0006	Deoli Adle	0	0	0	0	0	0	0	0	0	0	0	0	0	0	2	0	0	25	50	74
0007	Arzi Deoli	0	0	0	0	0	0	0	0	0	0	0	0	0	0	2	0	0	66	96	82
0008	Amara	0	0	0	0	0	0	0	0	0	0	0	0	0	0	13	1	1	48	256	422
0009	Aswara	2	1	0	0	2	0	4	0	14	0	8	0	0	0	17	0	0	85	440	666
0010	Bagthari	5	0	0	0	0	0	8	0	17	0	14	0	0	0	16	46	0	132	765	1086
0011	Mehaura	0	0	0	0	0	0	6	4	0	0	16	3	1	0	11	2	0	136	475	797
0012	Gopalpur	0	0	0	0	0	0	0	0	0	0	1	7	0	0	0	0	0	0	27	39
0013	Khathara	0	0	0	0	2	0	8	1	0	1	5	0	0	0	11	0	0	89	411	638
Summary for 'Nyay Panchayat' = 0001 (13 detail records)																					
Sum		7	1	0	0	13	5	34	5	31	1	77	12	9	0	149	54	2	666	4395	6638

1	2	3	4	5	6	7	8	9	10	11	12	13	14	15	16	17	18	19	20	21	22
0002	**Suraila**	**Nyay Panchayat / न्याय पंचायत**																			
0014	Kakori	130 72	115	135	947	451	496	104	114	0	0	0	0	138	21	196	0	193	0	3	0
0015	Devakalpur	177 66	49	49	367	179	188	35	32	0	0	0	0	71	7	80	3	80	3	0	0
0016	Tara	140 84	85	126	740	344	396	88	92	132	156	0	0	129	53	148	22	114	7	10	2
0017	Hasanpur	83 37	58	58	435	218	217	64	31	51	46	0	0	108	52	77	0	77	0	0	0
0018	Pauni	155 40	91	94	730	349	381	85	82	107	124	0	0	200	120	131	2	129	2	0	0
0019	Pandepur	28 73	47	47	346	165	181	37	52	64	66	0	0	51	51	80	38	22	0	37	31
0020	Salempur	27 52	12	14	166	83	83	22	15	0	0	0	0	24	3	35	30	26	25	9	5
0021	Umari	62 32	95	99	623	295	328	48	66	61	65	0	0	155	64	141	4	126	4	1	0
0022	Suraila	235 94	150	245	1539	715	824	176	158	180	220	0	0	351	166	289	39	255	27	19	10
0023	Dhanapur	144.88	90	96	688	325	363	77	74	114	131	0	0	153	84	131	61	103	28	23	30
0024	Bari	252 13	194	199	1243	581	662	147	127	126	158	0	0	277	58	178	137	119	102	39	35
0025	Sarai	93 08	4	4	16	11	5	2	3	5	2	0	0	4	1	4	1	4	1	0	0
0026	Faridpur	40 87	1	1	6	4	2	2	0	0	0	0	0	0	0	2	1	2	1	0	0
0027	Mustafabad	46 95	0	0	0	0	0	0	0	0	0	0	0	0	0	0	0	0	0	0	0
0028	Sakara	232 70	185	189	1325	621	704	170	149	339	400	0	0	294	103	251	25	223	17	15	8
0029	Rampur Sakara	100 77	92	95	643	294	349	88	78	26	24	0	0	161	45	121	111	120	111	0	0
Summary for 'Nyay Panchayat' = 0002 (16 detail records)																					
Sum		1953 88	1268	1451	9814	4635	5179	1145	1073	1205	1392	0	0	2116	828	1864	474	1593	328	156	121

1	2	23	24	25	26	27	28	29	30	31	32	33	34	35	36	37	38	39	40	41	42
0002	Suraila	Nyay Panchayat / न्याय पंचायत																			
0014	Kakori	0	0	0	0	0	0	0	0	0	0	0	0	0	0	0	0	0	259	255	237
0015	Devakalpur	0	0	0	0	0	0	0	0	0	0	0	0	0	0	0	0	0	47	99	138
0016	Tara	0	0	0	0	0	0	1	0	1	0	1	0	1	0	20	13	0	135	196	239
0017	Hasanpur	0	0	0	0	0	0	0	0	0	0	0	0	0	0	0	0	0	103	141	114
0018	Pauni	0	0	0	0	0	0	0	0	0	0	0	0	2	0	0	0	0	127	218	252
0019	Pandepur	0	0	0	0	0	0	3	0	0	0	8	7	0	0	10	0	0	48	85	95
0020	Salempur	0	0	0	0	0	0	0	0	0	0	0	0	0	0	0	0	0	0	48	53
0021	Umari	0	0	0	0	0	0	1	0	0	0	2	0	1	0	10	0	0	164	154	160
0022	Suraila	0	0	0	0	0	0	0	0	0	0	1	0	1	0	13	2	0	4	426	781
0023	Dhanapur	0	0	0	0	0	0	1	0	0	0	0	0	0	0	4	3	0	0	194	302
0024	Bari	0	0	0	0	1	0	3	0	4	0	1	0	0	0	11	0	1	61	402	464
0025	Sarai	0	0	0	0	0	0	0	0	0	0	0	0	0	0	0	0	0	0	7	4
0026	Faridpur	0	0	0	0	0	0	0	0	0	0	0	0	0	0	0	0	0	0	2	1
0027	Mustafabad	0	0	0	0	0	0	0	0	0	0	0	0	0	0	0	0	0	0	0	0
0028	Sakara	0	0	0	0	1	0	0	0	0	0	0	0	0	0	12	0	0	183	370	496
0029	Rampur Sakara	0	0	0	0	1	0	0	0	0	0	0	0	0	0	0	0	0	0	173	238
Summary for 'Nyay Panchayat' = 0002 (16 detail records)																					
Sum		0	0	0	0	3	0	9	0	5	0	13	7	5	0	80	18	1	1131	2770	3574

1	2	3	4	5	6	7	8	9	10	11	12	13	14	15	16	17	18	19	20	21	22
0003	**Pesara**	**Nyay Panchayat / न्याय पचायत**																			
0030	Bhawsinghpur	193 45	125	125	842	412	430	80	93	103	135	0	0	132	39	175	0	158	0	0	0
0031	Pesara	493 73	442	462	2998	1444	1554	317	292	544	569	0	0	589	285	596	40	403	17	67	13
0032	Pipari	86 20	10	14	120	56	64	8	8	0	0	0	0	19	2	28	21	26	15	2	6
0033	Karmauna	46 54	45	48	285	144	141	29	31	60	51	0	0	33	9	90	39	45	11	45	28
0034	Madhopur	8 09	6	7	46	22	24	5	7	22	24	0	0	2	0	13	13	10	0	3	13
0035	Rasulpur	26 31	31	31	265	137	128	33	30	59	62	0	0	27	3	62	64	42	53	20	11
0036	Ekauni	162 69	154	156	1191	597	594	132	152	74	76	0	0	275	115	247	162	226	153	0	0
0037	Sarki	207 61	193	200	1371	629	742	154	154	237	273	0	0	296	154	273	18	153	4	79	8
0038	Banjarepur	88 22	143	148	1062	504	558	132	131	281	303	0	0	308	177	187	0	145	0	25	0
0039	Murki	383 25	283	320	2388	1089	1299	204	323	302	372	0	0	580	542	406	10	288	1	48	5
0040	Suratpur	218 94	175	187	1371	653	718	137	126	214	218	0	0	324	140	261	66	159	58	48	5
0041	Paliya	131 93	62	62	387	214	173	41	24	32	27	0	0	69	23	97	3	89	2	6	1
0042	Pataura	220 56	257	279	2330	1123	1207	318	299	456	478	0	0	480	163	486	15	433	9	5	1
0043	Mallupur	129 50	95	101	651	334	317	71	69	89	79	0	0	129	24	149	0	143	0	0	0
Summary for 'Nyay Panchayat' = 0003 (14 detail records)																					
Sum		2397 02	2021	2140	15307	7358	7949	1661	1739	2473	2667	0	0	3263	1676	3070	451	2320	323	348	91

1	2	23	24	25	26	27	28	29	30	31	32	33	34	35	36	37	38	39	40	41	42
0003	**Pesara**	**Nyay Panchayat / न्याय पंचायत**																			
0030	Bhawsinghpur	0	0	0	0	0	0	1	0	0	0	2	0	0	0	14	0	0	0	237	430
0031	Pesara	1	0	0	0	9	3	14	0	0	0	48	3	4	0	50	4	32	90	816	1424
0032	Pipari	0	0	0	0	0	0	0	0	0	0	0	0	0	0	0	0	0	0	28	43
0033	Karmauna	0	0	0	0	0	0	0	0	0	0	0	0	0	0	0	0	0	0	54	102
0034	Madhopur	0	0	0	0	0	0	0	0	0	0	0	0	0	0	0	0	0	0	9	11
0035	Rasulpur	0	0	0	0	0	0	0	0	0	0	0	0	0	0	0	0	3	8	72	56
0036	Ekauni	0	0	0	0	7	9	0	0	0	0	0	0	7	0	7	0	0	0	350	432
0037	Sarki	0	0	0	0	0	1	2	0	0	0	3	0	3	0	33	5	0	0	356	724
0038	Banjarepur	0	0	0	0	0	0	0	0	0	0	9	0	0	0	8	0	0	0	317	558
0039	Murki	2	0	0	0	8	3	10	1	5	0	14	0	10	0	21	0	1	0	682	1289
0040	Suratpur	0	0	0	0	0	1	16	0	0	0	4	0	3	0	31	2	2	65	390	587
0041	Paliya	0	0	0	0	0	0	0	0	0	0	0	0	0	0	2	0	3	89	114	81
0042	Pataura	0	0	0	0	0	0	6	0	0	0	6	0	5	0	31	5	0	48	637	1144
0043	Mallupur	0	0	0	0	0	0	0	0	0	0	0	0	0	0	6	0	0	57	185	260
Summary for 'Nyay Panchayat' = 0003 (14 detail records)																					
Sum		3	0	0	0	24	17	49	1	5	0	86	3	32	0	203	16	41	357	4247	7141

1	2	3	4	5	6	7	8	9	10	11	12	13	14	15	16	17	18	19	20	21	22
0004	**Murtuza Bad**	**Nyay Panchayat / न्याय पंचायत**																			
0044	Nishan	255 77	258	289	1902	925	977	224	220	459	492	0	0	352	108	395	233	260	99	100	123
0045	Lurkhuri	141 24	70	71	489	227	262	65	64	95	119	0	0	72	10	96	10	91	10	4	0
0046	Jamuari	108 86	125	130	995	472	523	121	102	30	30	0	0	245	157	185	33	159	31	12	2
0047	Mahmudpur	25 50	32	35	211	107	104	35	21	81	77	0	0	33	4	39	19	39	19	0	0
0048	Kundi	108 05	175	245	1227	595	632	155	122	185	215	0	0	279	160	225	45	148	15	55	27
0049	Shahbuddinpur Lur	51.40	86	100	660	304	356	82	82	122	146	0	0	135	47	121	38	76	33	4	1
0050	Udiasan Urf Mufti	114 93	298	354	2471	1188	1283	288	319	210	200	0	0	652	408	482	116	123	58	6	4
0051	Bhogipatti	71.23	207	213	1277	597	680	142	169	139	174	0	0	262	104	238	79	97	6	58	69
0052	Mahimapur	108 46	60	64	421	206	215	48	48	132	157	0	0	108	41	77	52	39	39	8	10
0053	Murtazabad	305.95	302	313	2212	1061	1151	254	253	132	157	0	0	569	285	448	61	280	54	17	3
0054	Murara	397 42	312	366	2568	1195	1373	319	300	444	473	0	0	589	279	494	116	372	78	60	36
0055	Hari Karan Patti	54.23	45	50	342	162	180	45	37	80	104	0	0	59	22	67	60	42	34	18	26
0056	Jagdishpur	23 07	20	25	142	67	75	14	16	7	9	0	0	37	13	34	35	25	33	0	0
0057	Dewakalpur	124 24	170	290	1294	618	676	169	154	272	276	0	0	197	37	282	136	242	117	0	0
Summary for 'Nyay Panchayat' = 0004 (14 detail records)																					
Sum		1890 35	2160	2545	16211	7724	8487	1961	1907	2388	2629	0	0	3589	1675	3183	1033	1993	626	342	301

1	2	23	24	25	26	27	28	29	30	31	32	33	34	35	36	37	38	39	40	41	42
0004	**Murtuza Bad Nyay Panchayat / न्याय पंचायत**																				
0044	Nishan	0	0	0	0	8	6	11	4	0	0	2	0	0	0	14	1	8	192	522	552
0045	Lurkhuri	0	0	0	0	0	0	0	0	0	0	0	0	0	0	1	0	0	0	131	252
0046	Jamuari	0	0	0	0	0	0	0	0	0	0	0	0	0	0	14	0	1	9	286	481
0047	Mahmudpur	0	0	0	0	0	0	0	0	0	0	0	0	0	0	0	0	0	35	68	50
0048	Kundi	0	0	0	0	0	0	1	0	0	0	6	0	3	0	12	3	1	18	369	569
0049	Shahbuddinpur Lurkhutti	0	0	0	0	0	0	2	0	1	0	3	1	7	0	28	3	0	40	183	278
0050	Udiasan Urf Mufti Ganj	25	2	2	2	7	3	27	2	4	5	194	28	23	1	71	11	3	68	703	1099
0051	Bhogipatti	1	1	0	0	3	1	6	0	16	0	27	1	4	0	26	1	0	3	359	598
0052	Mahimapur	0	0	1	0	0	0	7	0	14	1	2	0	3	0	3	2	4	11	125	152
0053	Murtazabad	3	0	0	0	1	0	17	2	5	0	43	0	4	0	78	2	20	138	593	952
0054	Murara	0	0	0	0	0	0	12	0	0	0	22	0	0	0	28	2	0	80	701	1177
0055	Hari Karan Patti	0	0	0	0	0	0	0	0	0	0	0	0	2	0	5	0	5	35	90	85
0056	Jagdishpur	0	0	0	0	0	0	1	2	0	0	2	0	4	0	2	0	0	12	33	28
0057	Dewakalpur	0	0	0	0	0	0	7	0	2	0	7	0	1	0	23	19	0	67	336	473
Summary for 'Nyay Panchayat' = 0004 (14 detail records)																					
Sum		29	3	3	2	19	10	91	10	42	6	308	30	51	1	305	44	42	708	4499	6746

1	2	3	4	5	6	7	8	9	10	11	12	13	14	15	16	17	18	19	20	21	22
0005	**Deo Kali**	**Nyay Panchayat / न्याय पचायत**																			
0058	Badwar	34 40	56	56	445	203	242	43	53	0	0	0	0	99	54	95	0	91	0	0	0
0059	Baluhi	65 97	19	19	191	81	110	14	28	0	0	0	0	38	12	46	0	46	0	0	0
0060	Ahan	359 78	336	362	2403	1161	1242	310	297	431	435	0	0	463	164	482	139	325	62	39	29
0061	Kadahara	202 35	195	216	1566	718	848	170	155	212	237	0	0	315	122	211	37	134	17	17	4
0062	Vikrampur	28 73	65	70	396	188	208	49	42	89	102	0	0	72	23	72	5	60	5	10	0
0063	Deokali	206 80	322	363	2616	1306	1310	285	237	267	273	0	0	683	309	583	139	445	77	27	33
0064	Meerpur	56 66	54	54	445	220	225	60	51	21	19	0	0	113	37	99	2	99	2	0	0
0065	Lakathepur	97 94	116	139	1074	500	574	106	115	186	217	0	0	265	118	226	10	194	6	5	3
0066	Mampur	23 07	24	24	241	113	128	25	24	17	17	0	0	56	15	55	0	50	0	0	0
0067	Matiyari	80 94	85	97	604	293	311	55	62	11	20	0	0	55	18	129	7	125	6	0	1
0068	Katka	48 16	65	86	573	270	303	69	62	75	115	0	0	150	54	108	1	85	1	4	0
0069	Ghurahupur	124 24	161	179	1200	598	602	139	120	156	189	0	0	252	116	248	24	171	2	6	0
0070	Pasewan	488 88	570	608	4155	1965	2190	446	440	377	413	0	0	863	283	893	85	751	61	15	14
Summary for 'Nyay Panchayat' = 0005 (13 detail records)																					
Sum		1817 92	2068	2273	15909	7616	8293	1771	1686	1842	2037	0	0	3424	1325	3247	449	2576	239	123	84

1	2	23	24	25	26	27	28	29	30	31	32	33	34	35	36	37	38	39	40	41	42
0005	**Deo Kali Nyay Panchayat / न्याय पंचायत**																				
0058	Badwar	0	0	0	0	1	0	0	0	0	0	0	0	0	0	3	0	0	0	108	242
0059	Baluhı	0	0	0	0	0	0	0	0	0	0	0	0	0	0	0	0	0	55	35	55
0060	Ahan	0	0	0	0	8	6	45	14	1	0	9	2	3	0	52	26	15	106	664	997
0061	Kadahara	0	0	0	0	1	11	11	0	4	0	21	3	0	0	23	2	23	3	484	808
0062	Vıkrampur	0	0	0	0	0	0	0	0	0	0	0	0	0	0	2	0	0	0	116	203
0063	Deokalı	1	0	0	0	31	5	16	1	0	0	31	7	0	0	32	16	25	135	698	1036
0064	Meerpur	0	0	0	0	0	0	0	0	0	0	0	0	0	0	0	0	0	0	121	223
0065	Lakathepur	0	0	0	0	0	0	6	1	4	0	1	0	2	0	14	0	0	7	274	557
0066	Mampur	0	0	0	0	0	0	0	0	1	0	2	0	0	0	2	0	0	0	58	128
0067	Matıyarı	0	0	0	0	0	0	0	0	0	0	0	0	0	0	4	0	0	0	164	304
0068	Katka	0	0	0	0	0	0	3	0	0	0	6	0	1	0	9	0	0	0	162	302
0069	Ghurahupur	0	0	0	0	1	0	0	0	22	0	19	0	13	0	16	22	0	1	350	577
0070	Pasewan	2	0	0	0	29	0	17	0	26	0	8	0	5	0	40	10	9	378	1063	1727
Summary for 'Nyay Panchayat' = 0005 (13 detail records)																					
Sum		3	0	0	0	71	22	98	16	58	0	97	12	24	0	197	76	72	685	4297	7159

1	2	3	4	5	6	7	8	9	10	11	12	13	14	15	16	17	18	19	20	21	22
0006	**Belaw**	**Nyay Panchayat / न्याय पंचायत**																			
0071	Naraınpur	40 87	41	41	332	162	170	42	30	0	0	0	0	71	30	65	1	63	0	0	0
0072	Kanhaulı	97 53	145	154	949	442	507	102	99	199	228	0	0	177	22	165	19	160	19	0	0
0073	Suchıtpur	65 97	72	72	605	307	298	63	83	0	0	0	0	187	78	127	0	86	0	0	0
0074	Gaddıpur	118 58	122	134	948	451	497	153	114	8	10	0	0	152	46	172	12	146	1	1	0
0075	Belawon	251 72	295	295	2857	1394	1463	284	313	346	387	0	0	860	421	551	26	358	10	15	2
0076	Katahari	172 40	219	230	1684	836	848	204	151	229	224	0	0	390	200	277	34	209	17	29	3
0077	Patkhaulı	143 68	127	138	853	401	452	116	121	134	159	0	0	170	78	186	5	170	5	0	0
0078	Bijaipur	140 84	108	108	1243	582	661	151	129	169	205	0	0	320	150	201	6	138	2	20	3
0079	Balaıpur	219 35	146	168	1099	542	557	123	115	155	178	0	0	174	52	181	18	174	18	0	0
0080	Bairagıya	93 49	70	79	456	213	243	42	51	183	210	0	0	78	16	88	0	63	0	19	0
0081	Bırampur	238 77	301	327	2175	1029	1146	257	213	220	246	0	0	527	289	388	67	282	55	43	7
0082	Kevatı	87 01	43	43	400	193	207	39	44	55	46	0	0	123	66	74	7	53	6	3	0
Summary for 'Nyay Panchayat' = 0006 (12 detail records)																					
Sum		1670 21	1689	1789	13601	6552	7049	1576	1463	1698	1893	0	0	3229	1448	2475	195	1902	133	130	15

1	2	23	24	25	26	27	28	29	30	31	32	33	34	35	36	37	38	39	40	41	42
0006	**Belaw**	**Nyay Panchayat / न्याय पंचायत**																			
0071	Naraınpur	0	0	0	0	0	0	0	0	0	0	0	0	0	0	2	1	0	72	97	97
0072	Kanhaulı	0	0	0	0	0	0	0	0	0	0	0	0	1	0	4	0	0	0	277	488
0073	Suchıtpur	0	0	0	0	0	0	11	0	0	0	8	0	0	0	22	0	0	27	180	271
0074	Gaddıpur	0	0	0	0	0	0	14	10	0	0	7	0	0	0	4	1	8	189	271	296
0075	Belawon	3	0	0	0	3	6	7	0	14	0	54	1	7	0	90	7	0	170	843	1267
0076	Katahari	0	0	0	0	2	1	3	1	0	0	6	1	0	0	28	11	0	16	559	798
0077	Patkhaulı	0	0	0	0	0	0	0	0	0	0	7	0	0	0	9	0	0	0	215	447
0078	Bıjaıpur	2	0	0	0	1	0	11	1	0	0	9	0	2	0	18	0	0	62	381	593
0079	Balaıpur	0	0	0	0	0	0	0	0	0	0	0	0	1	0	6	0	1	19	360	520
0080	Baıragıya	0	0	0	0	0	0	0	0	0	0	1	0	0	0	5	0	3	25	122	218
0081	Bırampur	0	0	0	0	8	0	19	2	1	0	4	0	4	0	27	3	5	66	636	1013
0082	Kevatı	0	0	0	0	0	0	2	1	0	0	4	0	0	0	12	0	0	0	119	200
Summary for 'Nyay Panchayat' = 0006 (12 detail records)																					
Sum		5	0	0	0	14	7	67	15	15	0	100	2	15	0	227	23	17	646	4060	6208

1	2	3	4	5	6	7	8	9	10	11	12	13	14	15	16	17	18	19	20	21	22
0007	**Vijhwar Sarang**	**Nyay Panchayat / न्याय पचायत**																			
0083	Rasulpur Oeiyan	89 44	98	144	1026	455	571	100	96	222	275	0	0	234	124	166	24	120	12	6	7
0084	Hanuadih	65 97	128	128	889	456	433	109	90	86	92	0	0	146	56	205	33	194	23	8	10
0085	Pittupur	31 16	52	57	344	171	173	27	34	82	82	0	0	84	29	81	5	42	1	17	0
0086	Dugauli	40 87	41	46	337	175	162	40	28	25	21	0	0	72	12	76	0	71	0	0	0
0087	Rampur	92 27	183	189	1349	640	709	152	149	215	252	0	0	328	133	262	20	221	18	6	1
0088	Sosapatti	91 06	70	86	717	360	357	72	65	97	104	0	0	182	71	159	153	83	105	17	32
0089	Itaili	124 24	105	115	849	414	435	87	74	0	0	0	0	226	82	145	4	90	0	0	0
0090	Bijhwar Sagar	67 58	121	121	877	410	467	97	98	43	40	0	0	206	73	185	28	112	19	5	0
0091	Bijhwar Sarang	68 39	79	93	447	204	243	56	44	26	29	0	0	60	17	73	22	57	12	9	10
0092	Basupatti	23 47	38	42	250	128	122	23	26	15	12	0	0	77	15	61	0	27	0	6	0
0093	Naipura	134 36	264	284	1842	816	1026	215	208	108	157	0	0	382	261	277	13	144	2	12	4
0094	Sahabuddinpur	77 70	39	39	252	134	118	30	30	80	68	0	0	31	3	61	7	34	1	25	6
Summary for 'Nyay Panchayat' = 0007 (12 detail records)																					
Sum		906 51	1218	1344	9179	4363	4816	1008	942	999	1132	0	0	2028	876	1751	309	1195	193	111	70
Summary for 'Tahsil' = 0060 (94 detail records)																					
Sum		13123 63	12562	13960	95342	45660	49682	10820	10319	13382	14640	0	0	20848	9132	18605	3516	13907	2262	1577	789
Summary for 'CD Block' = 0170 (137 detail records)																					
Sum		15895 44	16053	17602	120203	57930	62273	13569	12944	16393	17737	0	0	26672	11171	23769	4615	17612	2918	2177	1128

1	2	23	24	25	26	27	28	29	30	31	32	33	34	35	36	37	38	39	40	41	42
0007	**Vijhwar Sarang**	**Nyay Panchayat / न्याय पंचायत**																			
0083	Rasulpur Oeiyan	0	0	1	0	8	0	1	0	1	0	11	0	1	0	17	5	0	0	289	547
0084	Hanuadih	0	0	0	0	0	0	0	0	0	0	1	0	0	0	2	0	0	0	251	400
0085	Pittupur	0	0	0	0	0	0	16	4	0	0	2	0	0	0	4	0	2	40	88	128
0086	Dugauli	0	0	0	0	0	0	3	0	0	0	0	0	0	0	2	0	0	0	99	162
0087	Rampur	0	0	0	0	1	0	2	0	0	0	21	0	1	0	10	1	0	0	378	689
0088	Sosapatti	0	0	0	0	4	0	29	16	0	0	0	0	13	0	13	0	0	0	201	204
0089	Itaili	1	0	0	0	1	0	11	0	4	0	25	3	3	0	10	1	3	0	266	431
0090	Bijhwar Sagar	6	3	0	0	2	0	5	1	0	0	22	5	7	0	26	0	0	2	225	437
0091	Bijhwar Sarang	0	0	0	0	0	0	0	0	1	0	1	0	3	0	2	0	0	5	131	216
0092	Basupatti	0	0	0	0	0	0	4	0	0	0	2	0	1	0	21	0	0	7	67	115
0093	Naipura	0	0	0	0	50	5	4	0	2	0	15	1	12	0	38	1	0	0	539	1013
0094	Sahabuddinpur	0	0	0	0	1	0	0	0	0	0	1	0	0	0	0	0	0	48	73	63
Summary for 'Nyay Panchayat' = 0007 (12 detail records)																					
Sum		7	3	1	0	67	5	75	21	8	0	101	9	41	0	145	8	5	102	2607	4405
Summary for 'Tahsil' = 0060 (94 detail records)																					
Sum		54	7	4	2	211	66	423	68	164	7	782	75	177	1	1306	239	180	4295	26875	41871
Summary for 'CD Block' = 0170 (137 detail records)																					
Sum		69	13	5	2	258	94	577	94	230	9	910	79	237	2	1694	276	196	4582	33965	53076

VIKAS KHAND JALALPUR

(PARTS OF TAHSILS JAUNPUR & KERAKAT)

DISTRICT JAUNPUR

Km 1 0 1 2 3 4 5 6 Km.

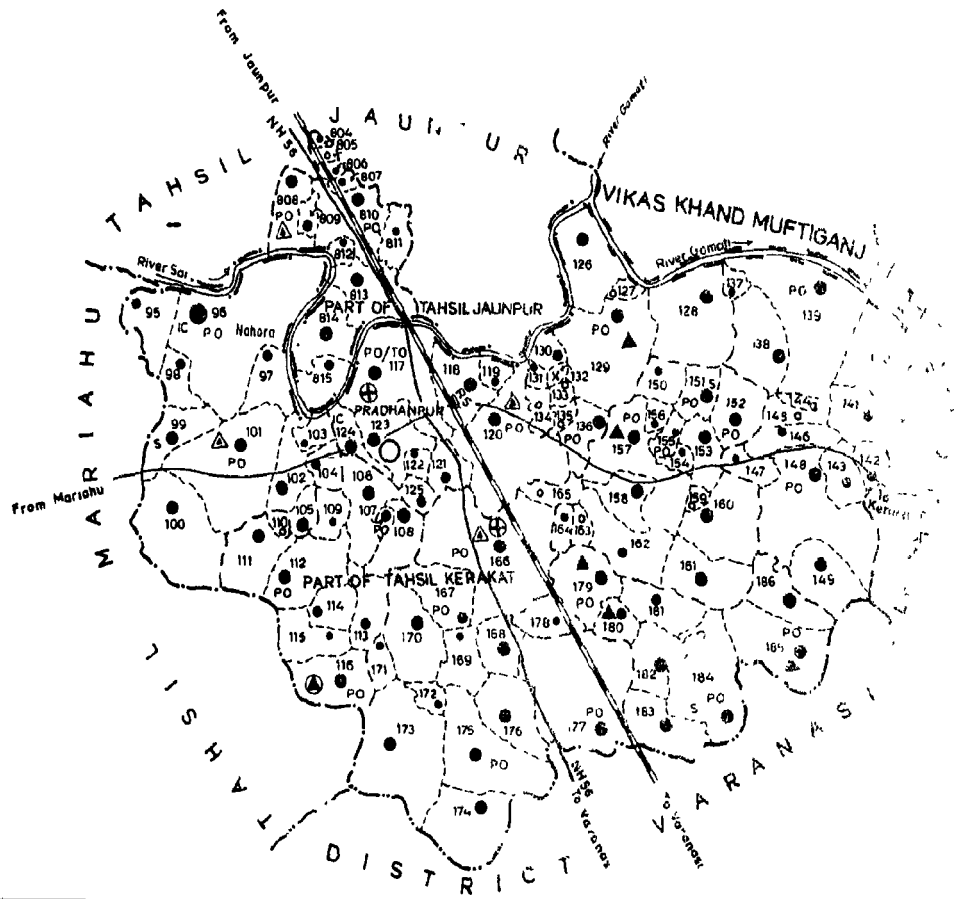

TAHSIL KERAKAT

CHANGE IN JURISDICTION 1981–91

Km 0 5 10 15 Km



BOUNDARY, DISTRICT — — —

" TAHSIL — — —.

AREA LOST TO TAHSIL JAUNPUR

BOUNDARY, DISTRICT, TAHSIL

" VIKAS KHAND, NYAYA PANCHAYAT

" VILLAGE WITH LOCATION CODE NUMBER

HEADQUARTERS: VIKAS KHAND

VILLAGES WITH POPULATION SIZE BELOW 200,

200–499, 500–999, 1000–4 999, 5000 & ABOVE

UNINHABITED VILLAGE WITH LOCATION CODE NUMBER

NATIONAL HIGHWAY NH56

IMPORTANT METALLED ROAD

RAILWAY LINE WITH STATION, BROAD GAUGE

RIVER AND STREAM

POST OFFICE / TELEGRAPH OFFICE PO / TO

HIGH SCHOOL, INTER COLLEGE S , I

HOSPITAL, PHIMARY HEALTH CENTRE, DISPENSARY

MATERNITY AND CHILD WELFARE CENTRE

IMPORTANT VILLAGE MARKET / HAT

BASED UPON SURVEY OF INDIA MAP WITH THE PERMISSION OF THE SURVEYOR GENERAL OF INDIA.

© GOVERNMENT OF INDIA COPYRIGHT, 1992

1	2	3	4	5	6	7	8	9	10	11	12	13	14	15	16	17	18	19	20	21	22
0180	Jalalpur	CD Block / सा. वि. खण्ड																			
														तहसील / Tahsil					Sadar		0040
0044	Bakrabad	Nyay Panchayat / न्याय पचायत																			
0804	Chakbeda	24 28	36	38	241	113	128	18	20	18	24	0	0	56	30	51	3	31	0	5	3
0805	Arazi Bhupati	3 64	11	11	78	43	35	14	7	16	13	0	0	23	16	16	7	7	0	1	7
0806	Bairipur	43 30	46	48	410	210	200	55	71	2	2	0	0	100	34	88	2	19	1	1	0
0807	Bhupati Patti	10 52	20	22	250	130	120	40	32	0	0	0	0	73	32	49	0	28	0	0	0
0808	Sirkoni	165 93	181	188	1349	702	647	141	136	233	223	0	0	349	127	307	35	250	8	28	27
0809	Bahadurpur	37 23	69	71	703	380	323	75	55	20	23	0	0	193	38	167	0	121	0	4	0
0810	Bakarabad	117 36	162	171	1463	739	724	159	167	128	130	0	0	404	171	305	35	156	26	8	3
0811	Kodari	77 30	85	88	679	348	331	74	84	132	133	0	0	195	55	152	72	98	38	29	34
0812	Atkadpur	25 90	20	22	223	106	117	30	32	21	21	0	0	48	11	39	1	37	1	0	0
0813	Izari	239 58	335	352	2694	1398	1296	307	253	355	331	0	0	598	213	577	118	399	56	31	57
0814	Manhan	191 02	210	216	1408	671	737	179	164	183	201	0	0	332	158	282	65	206	62	14	2
0815	Rasoolpur	112 51	92	95	820	377	443	75	92	78	100	0	0	197	103	171	80	138	78	0	0
Summary for 'Nyay Panchayat' = 0044 (12 detail records)																					
Sum		1048 57	1267	1322	10318	5217	5101	1167	1113	1186	1201	0	0	2568	988	2204	418	1490	270	121	133
Summary for 'Tahsil' = 0040 (12 detail records)																					
Sum		1048 57	1267	1322	10318	5217	5101	1167	1113	1186	1201	0	0	2568	988	2204	418	1490	270	121	133

1	2	23	24	25	26	27	28	29	30	31	32	33	34	35	36	37	38	39	40	41	42
0180	Jalalpur	CD Block / सा. वि. खण्ड																			
													तहसील / Tahsil						Sadar		0040
0044	Bakrabad	Nyay Panchayat / न्याय पचायत																			
0804	Chakbeda	0	0	0	0	9	0	0	0	0	0	4	0	0	0	2	0	0	0	62	125
0805	Arazi Bhupati	0	0	0	0	0	0	1	0	0	0	1	0	1	0	5	0	0	0	27	28
0806	Bairipur	0	0	0	0	6	0	10	0	8	0	13	0	15	0	16	1	0	0	122	198
0807	Bhupati Patti	0	0	0	0	0	0	0	0	0	0	2	0	16	0	3	0	0	36	81	84
0808	Sirkoni	0	0	0	0	1	0	2	0	2	0	12	0	0	0	12	0	0	0	395	612
0809	Bahadurpur	0	0	0	0	0	0	0	0	0	0	11	0	4	0	27	0	15	105	198	218
0810	Bakarabad	0	0	0	0	37	3	18	1	3	0	25	2	17	0	41	0	2	183	432	506
0811	Kodari	0	0	0	0	0	0	0	0	0	0	7	0	0	0	18	0	0	0	196	259
0812	Atkadpur	0	0	0	0	0	0	0	0	0	0	2	0	0	0	0	0	0	0	67	116
0813	Ivari	1	0	0	0	2	0	13	3	5	0	66	1	5	0	55	1	0	0	821	1178
0814	Manhan	0	0	0	0	0	0	16	0	1	0	7	0	7	0	31	1	0	114	389	558
0815	Rasoolpur	0	0	0	0	0	0	9	2	0	0	5	0	4	0	15	0	0	0	206	363
Summary for 'Nyay Panchayat' = 0044 (12 detail records)																					
Sum		1	0	0	0	55	3	69	6	19	0	155	3	69	0	225	3	17	438	2996	4245
Summary for 'Tahsil' = 0040 (12 detail records)																					
Sum		1	0	0	0	55	3	69	6	19	0	155	3	69	0	225	3	17	438	2996	4245

1	2	3	4	5	6	7	8	9	10	11	12	13	14	15	16	17	18	19	20	21	22
														तहसील / Tahsil				Kerakat			0060
0008	Purenw	Nyay Panchayat / न्याय पंचायत																			
0095	Korri	174 83	93	120	985	483	502	102	105	93	77	0	0	258	100	193	6	150	3	16	1
0096	Nahora	699 32	660	679	5211	2599	2612	583	523	540	507	0	0	1475	530	1056	84	683	34	141	45
0097	Keraon	118 58	77	84	795	399	396	99	92	96	110	0	0	226	135	178	4	164	3	6	0
0098	Ashapur	78 11	120	146	999	507	492	126	104	7	7	0	0	214	26	174	12	57	12	7	0
0099	Mahreno	156 21	111	125	1071	571	500	133	120	102	73	0	0	325	132	208	74	191	70	0	4
0100	Barai	351 28	212	354	2288	1138	1150	239	231	266	262	0	0	575	137	523	53	304	46	92	4
0101	Pureo	465 41	477	594	4015	1951	2064	432	432	471	446	0	0	1059	515	827	119	365	40	129	59
0102	Meghpur	134 77	128	143	1081	549	532	145	123	55	43	0	0	320	100	240	10	170	3	15	7
0103	Than	46 95	47	63	386	212	174	40	35	55	41	0	0	111	13	78	0	58	0	12	0
0104	Lakhamipur	63 13	58	76	635	341	294	34	40	134	110	0	0	241	111	152	4	152	4	0	0
0105	Salempur	50 59	136	154	1067	524	543	120	125	135	142	0	0	233	77	233	3	90	0	104	0
Summary for 'Nyay Panchayat' = 0008 (11 detail records)																					
Sum		2339 18	2119	2538	18533	9274	9259	2053	1930	1954	1818	0	0	5037	1876	3862	369	2384	215	522	120

1	2	23	24	25	26	27	28	29	30	31	32	33	34	35	36	37	38	39	40	41	42
													तहसील / Tahsil					Kerakat			0060
0008	Purenw	Nyay Panchayat / न्याय पंचायत																			
0095	Korri	7	0	0	0	0	0	3	2	0	0	8	0	0	0	9	0	0	0	290	496
0096	Nahora	5	2	0	0	7	0	33	1	34	0	40	0	11	0	102	2	0	0	1543	2528
0097	Keraon	0	0	0	0	0	0	0	0	0	0	2	0	1	0	5	1	0	0	221	392
0098	Ashapur	0	0	0	0	4	0	88	0	5	0	4	0	1	0	8	0	51	12	282	468
0099	Mahreno	0	0	0	0	0	0	0	0	1	0	4	0	1	0	11	0	7	0	356	426
0100	Barai	2	0	1	0	28	2	52	0	2	0	6	0	2	0	34	1	0	0	615	1097
0101	Pureo	4	0	0	0	45	0	12	12	90	0	83	5	12	0	87	3	10	38	1114	1907
0102	Meghpur	0	0	0	0	13	0	3	0	0	0	13	0	4	0	22	0	8	2	301	520
0103	Than	0	0	0	0	0	0	0	0	0	0	0	0	2	0	6	0	0	0	134	174
0104	Lakhampur	0	0	0	0	0	0	0	0	0	0	0	0	0	0	0	0	0	0	189	290
0105	Salempur	5	0	0	0	8	0	9	0	0	0	2	0	1	0	14	3	0	0	291	540
Summary for 'Nyay Panchayat' = 0008 (11 detail records)																					
Sum		23	2	1	0	105	2	200	15	132	0	162	5	35	0	298	10	76	52	5336	8838

1	2	3	4	5	6	7	8	9	10	11	12	13	14	15	16	17	18	19	20	21	22
0009	**Nahar Patti**	**Nyay Panchayat / न्याय पचायत**																			
0106	Lohgajar	189 80	173	188	1312	665	647	148	126	201	189	0	0	434	220	297	41	163	12	34	0
0107	Naraınpur	15 38	80	84	562	280	282	60	59	16	26	0	0	191	92	111	19	69	4	2	0
0108	Chhitauna	118 98	98	134	1122	596	526	165	96	121	112	0	0	320	121	245	6	221	1	7	1
0109	Sultanpur	20 24	39	48	361	171	190	47	49	0	0	0	0	70	22	68	19	66	18	0	0
0110	Gopalpur	16 19	28	28	177	84	93	21	22	14	18	0	0	41	27	37	17	34	17	0	0
0111	Nonra	196 68	205	231	1666	873	793	195	172	61	50	0	0	481	119	335	13	173	9	49	1
0112	Kusian	223 39	249	285	1812	890	922	173	203	154	175	0	0	504	157	406	104	299	92	60	12
0113	Ghusanw	163 09	116	141	830	398	432	116	99	130	174	0	0	209	79	131	29	116	26	2	3
0114	Nahar Patti	85 39	65	96	702	359	343	66	66	83	84	0	0	209	96	140	4	137	3	0	0
0115	Ammarpur	137 19	39	59	291	147	144	29	25	37	35	0	0	82	25	76	57	54	27	19	30
0116	Dharanw	180 90	159	213	1452	707	745	170	147	132	136	0	0	431	220	293	92	249	67	18	24
Summary for 'Nyay Panchayat' = 0009 (11 detail records)																					
Sum		1347 23	1251	1507	10287	5170	5117	1190	1064	949	999	0	0	2972	1178	2139	401	1581	276	191	71

1	2	23	24	25	26	27	28	29	30	31	32	33	34	35	36	37	38	39	40	41	42
0009	**Nahar Patti**	**Nyay Panchayat / न्याय पचायत**																			
0106	Lohgajar	1	0	0	0	35	25	18	0	6	0	6	2	6	0	28	2	0	0	368	606
0107	Naraimpur	0	0	0	0	2	7	6	0	0	0	4	0	4	0	24	8	4	24	165	239
0108	Chhitauna	1	0	0	0	0	3	5	0	0	0	1	0	0	0	10	1	0	0	351	520
0109	Sultanpur	0	0	0	0	1	1	0	0	0	0	0	0	0	0	1	0	8	64	95	107
0110	Gopalpur	0	0	0	0	0	0	2	0	0	0	0	0	0	0	1	0	0	0	47	76
0111	Nonra	3	0	0	0	19	0	31	0	1	0	9	0	1	0	49	3	0	0	538	780
0112	Kusian	0	0	0	0	2	0	16	0	1	0	8	0	1	0	19	0	0	0	484	818
0113	Ghusanw	0	0	0	0	0	0	2	0	0	0	3	0	0	0	8	0	0	0	267	403
0114	Nahar Patti	0	0	0	0	0	0	0	0	0	0	1	0	0	0	2	1	0	0	219	339
0115	Ammarpur	0	0	0	0	0	0	1	0	0	0	0	0	0	0	2	0	0	0	71	87
0116	Dharanw	1	0	0	0	5	0	0	0	1	0	1	0	0	0	18	1	2	2	412	651
Summary for 'Nyay Panchayat' = 0009 (11 detail records)																					
Sum		6	0	0	0	64	36	81	0	9	0	33	2	12	0	162	16	14	90	3017	4626

1	2	3	4	5	6	7	8	9	10	11	12	13	14	15	16	17	18	19	20	21	22
0010	**Mahima Pur**	**Nyay Panchayat / न्याय पचायत**																			
0117	Mahimapur	147 31	437	473	3835	1863	1972	450	395	299	264	0	0	1145	592	785	144	191	103	54	22
0118	Lalpur	210 85	356	364	2742	1383	1359	331	304	719	709	0	0	680	241	581	82	181	34	12	33
0119	Thaur	45 73	66	66	489	227	262	66	44	10	13	0	0	103	35	61	107	47	103	0	4
0120	Newada	465 81	625	637	4110	2069	2041	442	239	773	788	0	0	1124	396	867	185	521	79	120	79
0121	Darbeshpur	74 87	84	105	710	345	365	87	61	118	111	0	0	219	149	141	34	73	2	52	28
0122	Kharagpur	31 16	24	32	216	101	115	22	31	39	43	0	0	51	26	48	33	39	31	0	2
0123	Pradhanpur	241 26	336	388	2563	1286	1277	281	281	235	248	0	0	744	281	582	58	301	13	129	37
0124	Biban Mau	239 18	347	372	2855	1521	1334	310	284	261	263	0	0	871	385	872	353	589	318	32	15
0125	Kukurpur	48 97	62	62	508	287	221	54	50	80	52	0	0	81	56	136	0	125	0	1	0
Summary for 'Nyay Panchayat' = 0010 (9 detail records)																					
Sum		1505 14	2337	2499	18028	9082	8946	2043	1689	2534	2491	0	0	5018	2161	4073	996	2067	683	400	220

1	2	23	24	25	26	27	28	29	30	31	32	33	34	35	36	37	38	39	40	41	42
0010	**Mahima Pur**	**Nyay Panchayat / न्याय पचायत**																			
0117	Mahimapur	9	2	0	0	5	0	55	0	31	0	255	14	36	0	149	3	25	86	1053	1742
0118	Lalpur	12	0	0	0	42	2	45	0	28	0	118	11	30	0	113	2	5	4	797	1273
0119	Thaur	0	0	0	0	3	0	0	0	0	0	4	0	3	0	4	0	0	0	166	155
0120	Newada	1	0	0	0	0	0	66	10	0	0	48	11	14	0	97	6	1	192	1201	1664
0121	Darbeshpur	0	0	0	0	0	0	0	0	0	0	2	0	3	0	11	4	3	1	201	330
0122	Kharagpur	0	0	0	0	0	0	0	0	0	0	3	0	0	0	6	0	0	0	53	82
0123	Pradhanpur	2	0	0	0	30	1	3	0	0	0	38	2	25	0	54	5	10	25	694	1194
0124	Biban Mau	12	0	0	0	12	0	32	1	7	0	127	2	5	0	56	17	0	80	649	901
0125	Kukurpur	0	0	0	0	0	0	0	0	0	0	0	0	0	0	10	0	0	0	151	221
Summary for 'Nyay Panchayat' = 0010 (9 detail records)																					
Sum		36	2	0	0	92	3	201	11	66	0	595	40	116	0	500	37	44	388	4965	7562

1	2	3	4	5	6	7	8	9	10	11	12	13	14	15	16	17	18	19	20	21	22
0011	**Hari Pur**	**Nyay Panchayat / न्याय पचायत**																			
0126	Udpur	328 21	287	301	1851	902	949	201	211	372	336	0	0	391	152	333	120	185	26	83	92
0127	Chakpali	16 19	22	22	154	77	77	17	17	0	0	0	0	5	0	38	0	34	0	0	0
0128	Bhadehari	364 23	292	345	2428	1180	1248	242	299	223	254	0	0	693	317	528	30	393	25	70	5
0129	Hanpur	385 68	575	604	4438	2198	2240	448	408	374	364	0	0	1140	468	878	80	549	59	154	18
0130	Ismaila Durga Prasa	97 13	89	89	574	309	265	54	54	14	16	0	0	132	25	122	36	115	36	0	0
0131	Ismaila Sitala Prasa	29 14	39	39	230	117	113	18	34	39	44	0	0	52	4	52	1	1	0	23	0
0132	Raksawa Takiyara	20 24	60	60	414	212	202	38	40	31	24	0	0	136	48	94	4	76	0	1	4
0133	Raksawa Dugwarjat	10 93	12	12	87	40	47	10	12	0	0	0	0	15	5	19	0	16	0	1	0
0134	Ismaila Bhairodayal	53 02	19	23	153	81	72	13	12	0	0	0	0	60	36	37	0	32	0	0	0
0135	Raksawapur	29 95	14	19	176	87	89	25	15	0	0	0	0	50	17	34	16	32	16	0	0
0136	Majhgawan Khurd	96 72	158	159	1112	574	538	107	131	266	224	0	0	242	72	262	87	132	11	101	75
Summary for 'Nyay Panchayat' = 0011 (11 detail records)																					
Sum		1431 44	1567	1673	11617	5777	5840	1173	1233	1319	1262	0	0	2916	1144	2397	374	1565	173	433	194

1	2	23	24	25	26	27	28	29	30	31	32	33	34	35	36	37	38	39	40	41	42
0011	**Hari Pur**	**Nyay Panchayat / न्याय पचायत**																			
0126	Udpur	0	0	0	0	6	0	3	0	7	0	10	0	3	0	36	2	1	23	568	806
0127	Chakpali	4	0	0	0	0	0	0	0	0	0	0	0	0	0	0	0	0	0	39	77
0128	Bhadehari	1	0	0	0	0	0	1	0	1	0	13	0	3	0	46	0	1	0	651	1218
0129	Haripur	2	0	1	0	10	0	28	0	9	0	41	0	11	0	73	3	0	1	1320	2159
0130	Ismaila Durga Prasad	0	0	0	0	0	0	4	0	0	0	1	0	0	0	2	0	0	0	187	229
0131	Ismaila Sitala Prasad	0	0	0	0	0	0	3	0	3	0	21	1	0	0	1	0	0	0	65	112
0132	Raksawa Takiyaram	0	0	0	0	0	0	4	0	0	0	3	0	3	0	7	0	0	0	118	198
0133	Raksawa Dugwarjati	0	0	0	0	0	0	0	0	0	0	0	0	0	0	2	0	0	0	21	47
0134	Ismaila Bhairodayal	0	0	0	0	0	0	0	0	0	0	0	0	0	0	5	0	0	0	44	72
0135	Raksawapur	0	0	0	0	0	0	0	0	0	0	1	0	0	0	1	0	0	0	53	73
0136	Majhgawan Khurd	0	0	0	0	2	0	1	0	1	0	8	0	2	0	15	1	0	0	312	451
Summary for 'Nyay Panchayat' = 0011 (11 detail records)																					
Sum		7	0	1	0	18	0	44	0	21	0	98	1	22	0	188	6	2	24	3378	5442

1	2	3	4	5	6	7	8	9	10	11	12	13	14	15	16	17	18	19	20	21	22
0012	Kanuwani	Nyay Panchayat / न्याय पंचायत																			
0137	Chaktari	19 02	65	67	440	197	243	48	51	9	12	0	0	125	76	50	30	38	22	0	1
0138	Tusauri	231 89	200	200	1352	648	704	140	134	256	273	0	0	363	194	247	2	162	0	60	0
0139	Mai	508 30	584	590	4082	1958	2124	438	440	514	571	0	0	1010	446	731	217	560	75	67	122
0140	Auwar	258 20	340	344	2280	1092	1188	256	267	329	311	0	0	475	136	489	79	370	31	65	46
0141	Kohari	182 52	98	121	825	424	401	88	86	155	144	0	0	198	54	175	26	161	25	3	1
0142	Chak Ram Nagar	65 97	84	93	505	245	260	54	57	32	40	0	0	142	31	111	0	103	0	4	0
0143	Makdumpur	91 46	131	155	918	493	425	47	55	121	134	0	0	332	145	302	1	290	1	6	0
0144	Chak Sudisukul	10 93	21	21	150	74	76	17	19	0	0	0	0	52	32	34	0	29	0	0	0
0145	Bisenpur	46 14	6	6	35	21	14	7	1	0	0	0	0	9	0	7	4	6	3	0	1
0146	Mathurapur	79 73	60	60	417	195	222	60	67	77	105	0	0	111	52	87	66	39	1	0	0
0147	Mahuwari	76 19	130	130	916	444	472	99	107	106	130	0	0	261	79	181	7	109	4	1	0
0148	Kanuwani	469 05	499	549	3646	1795	1851	391	423	572	562	0	0	828	216	834	232	522	112	185	116
0149	Marahi	158 24	91	160	1068	519	549	95	105	201	208	0	0	288	142	233	45	152	20	61	24
Summary for 'Nyay Panchayat' = 0012 (13 detail records)																					
Sum		2197 64	2309	2496	16634	8105	8529	1740	1812	2372	2490	0	0	4194	1603	3481	709	2541	294	452	311

1	2	23	24	25	26	27	28	29	30	31	32	33	34	35	36	37	38	39	40	41	42
0012	**Kanuwani**	**Nyay Panchayat / न्याय पचायत**																			
0137	Chaktari	0	0	0	0	0	4	0	0	0	0	5	0	0	0	7	3	0	0	147	213
0138	Tusauri	0	0	0	0	1	0	1	0	0	0	3	0	3	0	17	2	1	0	400	702
0139	Mai	0	0	0	0	14	12	5	4	1	0	33	2	3	0	48	2	8	40	1219	1867
0140	Auwar	3	0	0	0	2	0	3	1	2	0	10	1	4	0	30	0	5	174	598	935
0141	Kohari	0	0	0	0	0	0	0	0	0	0	0	0	0	0	11	0	0	8	249	367
0142	Chak Ram Nagar	0	0	0	0	0	0	0	0	0	0	0	0	0	0	4	0	0	0	134	260
0143	Makdumpur	0	0	0	0	0	0	0	0	0	0	1	0	0	0	5	0	0	0	191	424
0144	Chak Sudisukul	0	0	0	0	0	0	0	0	0	0	5	0	0	0	0	0	0	0	40	76
0145	Bisenpur	0	0	0	0	0	0	0	0	0	0	0	0	0	0	1	0	0	0	14	10
0146	Mathurapur	0	0	0	0	12	65	0	0	0	0	26	0	5	0	5	0	0	0	108	156
0147	Mahuwari	3	0	0	0	1	0	29	1	2	0	19	2	3	0	14	0	1	148	262	317
0148	Kanuwani	7	0	0	0	2	0	63	2	1	0	17	0	3	0	34	2	12	52	949	1567
0149	Marahi	0	0	0	0	3	0	0	1	0	0	0	0	1	0	16	0	2	19	284	485
Summary for 'Nyay Panchayat' = 0012 (13 detail records)																					
Sum		13	0	0	0	35	81	101	9	6	0	119	5	22	0	192	9	29	441	4595	7379

1	2	3	4	5	6	7	8	9	10	11	12	13	14	15	16	17	18	19	20	21	22
0013	**Zaraihila**	**Nyay Panchayat / न्याय पचायत**																			
0150	Rampur	77 30	37	59	359	173	186	41	36	38	32	0	0	102	74	72	6	61	0	10	0
0151	Khalispur Khurd	80 13	176	191	1241	631	610	129	104	211	197	0	0	325	158	259	1	143	0	84	0
0152	Chhatarpur	179 28	251	287	2221	1134	1087	242	216	271	235	0	0	641	244	495	106	342	83	107	23
0153	Saraiya	91 87	107	141	1043	532	511	106	116	153	168	0	0	324	140	200	7	126	3	26	1
0154	Jarahila Kalan	46 14	58	58	304	161	143	8	9	134	123	0	0	107	42	67	4	66	4	0	0
0155	Jarahila Khurd	31 57	77	104	605	265	340	59	63	58	61	0	0	145	105	117	4	77	4	13	0
0156	Khutahna	29 54	68	68	455	212	243	44	65	105	123	0	0	98	21	91	58	42	24	34	33
0157	Majhgawan Kalan	322 55	485	499	3922	1908	2014	442	457	663	596	0	0	849	287	797	188	452	36	184	140
0158	Mathurapur Urf Kot	237 96	153	154	1192	614	578	162	162	115	91	0	0	327	97	268	1	245	1	0	0
0159	Arazi Chhati Dih	18 21	27	28	197	98	99	24	20	9	10	0	0	31	9	50	6	16	1	7	2
0160	Chhati Dih	246.87	339	345	2441	1210	1231	282	245	311	280	0	0	448	158	472	60	253	28	40	15
0161	Thaur	209 23	166	166	1447	727	720	181	164	76	80	0	0	357	56	295	50	247	49	23	0
0162	Chauri	98 34	157	157	989	509	480	106	123	156	179	0	0	247	85	217	33	162	31	16	1
0163	Bahuri	23 47	15	15	102	51	51	11	9	23	19	0	0	37	17	18	0	18	0	0	0
0164	Gopipur	38.85	60	60	440	220	220	50	49	0	0	0	0	60	35	95	20	85	20	0	0
Summary for 'Nyay Panchayat' = 0013 (15 detail records)																					
Sum		1731 31	2176	2332	16958	8445	8513	1887	1838	2323	2194	0	0	4098	1528	3513	544	2335	284	544	215

1	2	23	24	25	26	27	28	29	30	31	32	33	34	35	36	37	38	39	40	41	42
0013	**Zaraihila Nyay Panchayat / न्याय पचायत**																				
0150	Rampur	0	6	0	0	0	0	0	0	0	0	0	0	0	0	1	0	0	0	101	180
0151	Khalispur Khurd	0	0	0	0	0	0	1	0	0	0	0	0	0	0	31	1	0	0	372	609
0152	Chhatarıpur	0	0	0	0	2	0	9	0	0	0	14	0	0	0	21	0	1	60	638	921
0153	Saraiya	1	0	0	0	0	0	8	2	1	0	20	0	0	0	18	1	0	0	332	504
0154	Jarahila Kalan	0	0	0	0	0	0	0	0	0	0	0	0	0	0	1	0	0	0	94	139
0155	Jarahıla Khurd	1	0	0	0	0	0	15	0	4	0	3	0	0	0	4	0	0	3	148	333
0156	Khutahna	0	0	0	0	0	0	3	0	1	0	3	0	0	0	8	1	0	0	121	185
0157	Majhgawan Kalan	1	0	0	0	7	4	35	0	2	0	49	5	7	0	60	3	0	20	1111	1806
0158	Mathurapur Urf Kotwa	0	0	0	0	0	0	3	0	0	0	2	0	6	0	12	0	0	39	346	538
0159	Arazı Chhatı Dih	0	0	0	0	3	3	19	0	1	0	3	0	1	0	0	0	0	9	48	84
0160	Chhatı Dih	2	0	0	0	3	0	111	14	0	0	28	0	4	0	31	3	2	134	736	1037
0161	Thaur	0	0	0	0	6	1	2	0	1	0	0	0	0	0	16	0	0	0	432	670
0162	Chauri	0	0	0	0	9	0	4	1	1	0	17	0	1	0	7	0	0	1	292	446
0163	Bahuri	0	0	0	0	0	0	0	0	0	0	0	0	0	0	0	0	0	0	33	51
0164	Gopipur	0	0	0	0	0	0	5	0	0	0	5	0	0	0	0	0	0	0	125	200
Summary for 'Nyay Panchayat' = 0013 (15 detail records)																					
Sum		5	6	0	0	30	8	215	17	11	0	144	5	19	0	210	9	3	266	4929	7703

1	2	3	4	5	6	7	8	9	10	11	12	13	14	15	16	17	18	19	20	21	22
0014	**Asbaranpur**	**Nyay Panchayat / न्याय पचायत**																			
0165	Parbatpur	42 49	4	4	38	18	20	6	7	0	0	0	0	10	1	5	5	5	5	0	0
0166	Rchati	579 94	605	665	4593	2299	2294	512	442	717	699	0	0	1098	485	968	144	530	60	278	82
0167	Chhatari	171 59	168	168	990	492	498	80	83	192	177	0	0	284	111	252	0	231	0	1	0
0168	Bhawnathpur	96 32	149	149	1001	564	437	103	98	195	155	0	0	292	79	235	1	135	1	0	0
0169	Khalispur kalan	109 67	85	101	633	352	281	74	57	0	0	0	0	188	57	117	2	94	1	5	0
0170	Kakori	216.92	195	223	1516	716	800	185	192	150	180	0	0	369	127	310	10	263	9	2	0
0171	Chitaipur	64 75	47	47	415	214	201	48	51	9	11	0	0	87	29	98	1	93	1	1	0
0172	Chak Bisanw	42.49	35	37	305	150	155	35	43	0	0	0	0	73	5	65	2	62	2	0	0
0173	Rampur Soiri	456 91	305	363	2980	1477	1503	340	368	161	143	0	0	712	238	670	326	614	320	10	4
0174	Kardaha	171.19	189	208	1212	621	591	151	138	449	419	0	0	243	55	262	117	172	34	61	83
0175	Asbaranpur	282 89	312	342	2012	995	1017	239	199	382	366	0	0	462	163	413	104	184	34	118	44
0176	Makra	182 52	235	258	1915	1013	902	210	191	210	177	0	0	476	112	548	111	449	111	98	0
0177	Lahangpur	519.25	335	392	2589	1273	1316	343	321	372	380	0	0	692	201	509	210	367	65	63	140
Summary for 'Nyay Panchayat' = 0014 (13 detail records)																					
Sum		2936 93	2664	2957	20199	10184	10015	2326	2190	2837	2707	0	0	4986	1663	4452	1033	3199	643	637	353

1	2	23	24	25	26	27	28	29	30	31	32	33	34	35	36	37	38	39	40	41	42
0014	Asbaranpur Nyay Panchayat / न्याय पचायत																				
0165	Parbatpur	0	0	0	0	0	0	0	0	0	0	0	0	0	0	0	0	0	0	13	15
0166	Rehati	0	0	0	0	14	1	11	0	1	0	52	0	8	0	74	1	2	101	1329	2049
0167	Chhatari	0	0	0	0	1	0	0	0	2	0	2	0	2	0	13	0	27	194	213	304
0168	Bhawnathpur	0	0	0	0	0	0	28	0	0	0	65	0	0	0	7	0	1	118	328	318
0169	Khaltspur kalan	0	0	0	0	0	0	1	0	0	0	3	0	0	0	14	1	0	1	235	278
0170	Kakori	3	0	0	0	0	0	6	0	0	0	4	0	5	0	27	1	0	0	406	790
0171	Chitarpur	0	0	0	0	0	0	0	0	0	0	0	0	0	0	4	0	0	113	116	87
0172	Chak Bisanw	0	0	0	0	0	0	1	0	0	0	2	0	0	0	0	0	0	59	85	94
0173	Rampur Soiri	1	0	0	0	0	0	15	0	0	0	6	0	1	0	23	2	0	57	807	1120
0174	Kardaha	0	0	0	0	0	0	18	0	2	0	2	0	1	0	6	0	0	31	359	443
0175	Asbaranpur	0	0	0	0	26	19	27	0	3	0	16	5	3	0	36	2	0	3	582	910
0176	Makra	0	0	0	0	0	0	0	0	0	0	0	0	0	0	1	0	4	0	461	791
0177	Lahangpur	0	0	0	0	2	0	12	1	3	0	8	0	29	0	25	4	0	0	764	1106
Summary for 'Nyay Panchayat' = 0014 (13 detail records)																					
Sum		4	0	0	0	43	20	119	1	11	0	160	5	49	0	230	11	34	677	5698	8305

1	2	3	4	5	6	7	8	9	10	11	12	13	14	15	16	17	18	19	20	21	22
0015	**Jagapur**	**Nyay Panchayat / न्याय पचायत**																			
0178	Dingurpur	89 84	84	95	608	308	300	57	51	45	44	0	0	202	90	119	2	48	1	0	0
0179	Oina	183 73	231	260	1787	885	902	196	181	221	246	0	0	555	225	344	22	134	2	110	17
0180	Bela	64 75	59	70	542	264	278	65	62	78	83	0	0	163	64	103	77	86	77	1	0
0181	Rehari	129 50	117	129	871	426	445	108	85	220	234	0	0	216	91	184	70	141	69	21	1
0182	Jagapur	143 67	198	204	1329	665	664	128	146	157	155	0	0	370	139	322	16	276	12	23	0
0183	Kusanw	173 62	167	180	1287	630	657	122	110	130	124	0	0	296	117	280	182	168	106	70	57
0184	Bhaupur	281 67	267	267	1838	897	941	210	200	227	233	0	0	484	183	384	223	214	137	134	84
0185	Khewnsipur	266 70	212	247	1654	813	841	165	164	434	425	0	0	277	175	338	179	187	54	126	125
0186	Binde	144 07	197	229	1598	798	800	173	181	253	238	0	0	358	132	391	126	187	46	148	78
Summary for 'Nyay Panchayat' = 0015 (9 detail records)																					
Sum		1477 55	1532	1681	11514	5686	5828	1224	1180	1765	1782	0	0	2921	1216	2465	897	1441	504	633	362
Summary for 'Tahsil' = 0060 (92 detail records)																					
Sum		14966 42	15955	17683	123770	61723	62047	13636	12936	16053	15743	0	0	32142	12369	26382	5323	17113	3072	3812	1846
Summary for 'CD Block' = 0180 (104 detail records)																					
Sum		16014 99	17222	19005	134088	66940	67148	14803	14049	17239	16944	0	0	34710	13357	28586	5741	18603	3342	3933	1979

1	2	23	24	25	26	27	28	29	30	31	32	33	34	35	36	37	38	39	40	41	42
0015	**Jagapur**	**Nyay Panchayat / न्याय पंचायत**																			
0178	Dingurpur	1	0	0	0	0	0	30	1	0	0	18	0	1	0	21	0	0	2	189	296
0179	Oina	0	0	0	0	5	0	10	1	3	0	23	0	4	0	55	2	0	1	541	879
0180	Bela	1	0	0	0	0	0	3	0	0	0	0	0	0	0	12	0	0	0	161	201
0181	Rehari	0	0	0	0	0	0	4	0	0	0	0	0	2	0	16	0	0	0	242	375
0182	Jagapur	0	0	0	0	0	0	1	0	0	0	11	4	0	0	11	0	0	0	343	648
0183	Kusanw	0	0	0	0	0	0	11	12	0	0	2	2	2	0	27	5	1	0	349	475
0184	Bhaupur	0	0	0	0	0	0	8	2	2	0	10	0	1	0	15	0	0	0	513	718
0185	Khewnsipur	0	0	0	0	0	0	16	0	0	0	3	0	1	0	5	0	0	0	475	662
0186	Binde	0	0	0	0	10	2	7	0	0	0	20	0	4	0	15	0	6	79	401	595
Summary for 'Nyay Panchayat' = 0015 (9 detail records)																					
Sum		2	0	0	0	15	2	90	16	5	0	87	6	15	0	177	7	7	82	3214	4849
Summary for 'Tahsil' = 0060 (92 detail records)																					
Sum		96	10	2	0	402	152	1051	69	261	0	1398	69	290	0	1957	105	209	2020	35132	54704
Summary for 'CD Block' = 0180 (104 detail records)																					
Sum		97	10	2	0	457	155	1120	75	280	0	1553	72	359	0	2182	108	226	2458	38128	58949

VIKAS KHAND KERAKAT

(TAHSIL KERAKAT)

DISTRICT JAUNPUR

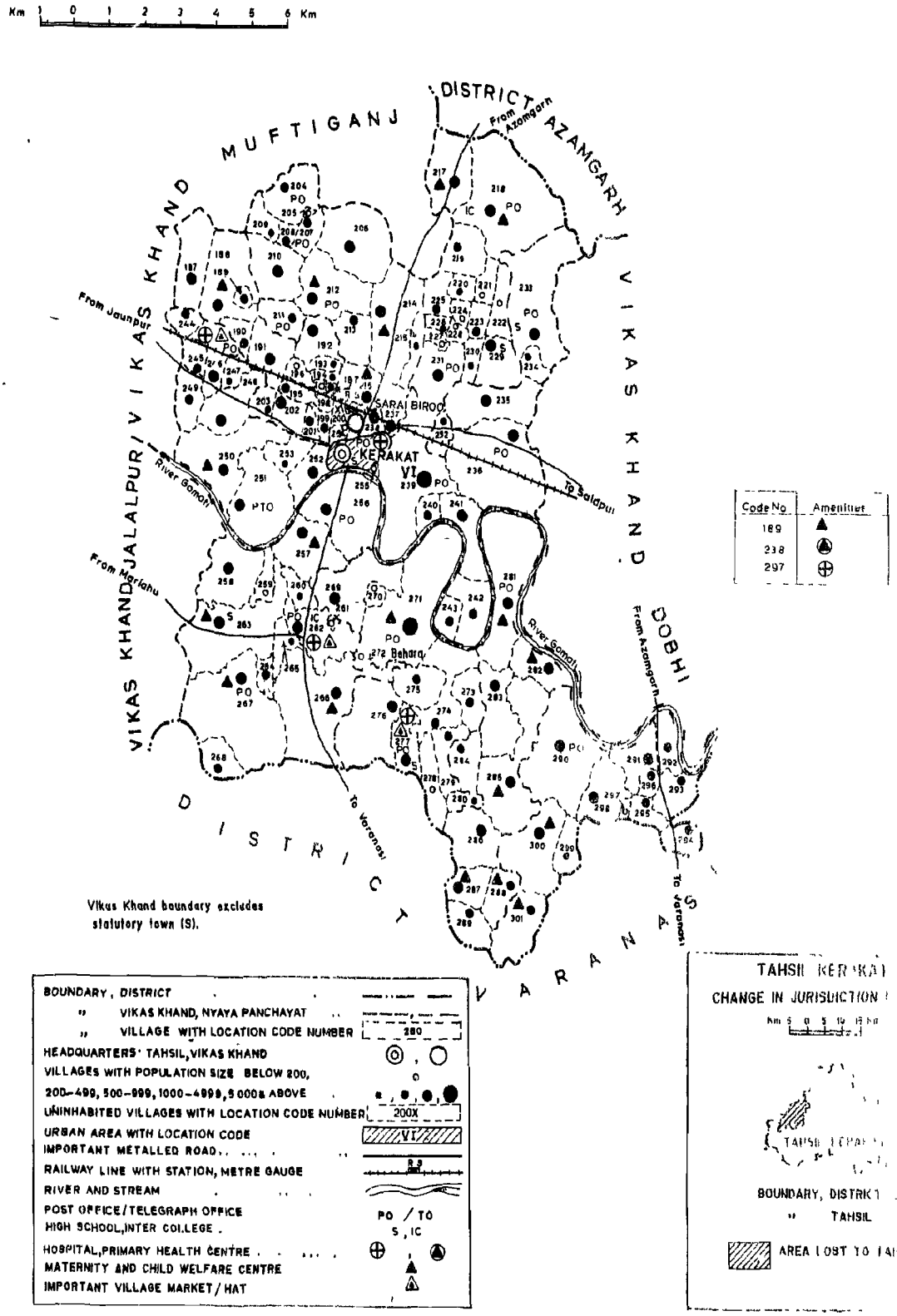

BASED UPON SURVEY OF INDIA MAP WITH THE PERMISSION OF THE SURVEYOR GENERAL OF INDIA

© GOVERNMENT OF INDIA COPYRIGHT

1	2	3	4	5	6	7	8	9	10	11	12	13	14	15	16	17	18	19	20	21	22
0190	**Kerakat**	CD Block / सा. वि. खण्ड																			
														तहसील / Tahsil					Kerakat		0060
0016	**Surhur**	Nyay Panchayat / न्याय पचायत																			
0187	Ajorpur	190 21	144	149	1085	493	592	121	122	176	207	0	0	225	118	188	108	123	67	32	39
0188	Tariyari	253 34	228	246	1730	820	910	206	175	121	153	0	0	381	132	332	81	238	20	32	59
0189	Kasturipur	22 26	94	94	560	254	306	67	61	139	147	0	0	122	49	99	17	71	15	12	0
0190	Sahura	46 14	86	99	843	428	415	102	82	22	18	0	0	208	39	221	9	200	2	12	3
0191	Pachwar	140 03	251	256	1400	732	668	142	117	386	358	0	0	321	93	243	20	175	2	21	0
0192	Sijhwara	101 98	133	137	1109	505	604	139	150	160	195	0	0	231	113	205	2	163	0	0	0
0193	Rajpur	26 71	27	27	248	121	127	22	23	121	127	0	0	36	10	59	0	56	0	2	0
0194	Bhairo Bhanpur	26 71	45	52	343	163	180	35	38	75	81	0	0	101	61	61	34	47	34	0	0
0195	Surhurpur	69 61	111	119	910	447	463	108	116	117	124	0	0	184	55	199	8	114	0	1	0
0196	Govindpur	14 16	27	27	198	92	106	26	25	35	43	0	0	49	20	42	6	33	3	5	3
0197	Chak Govindpur	9 71	8	8	80	42	38	11	9	17	12	0	0	22	5	18	0	16	0	0	0
0198	Murlipur	10.12	35	47	437	216	221	54	55	0	0	0	0	89	21	98	0	94	0	0	0
0199	Gauspur	27 92	122	122	876	441	435	97	93	191	191	0	0	215	141	171	15	39	1	19	7
0200	Abdullapur	14 97	0	0	0	0	0	0	0	0	0	0	0	0	0	0	0	0	0	0	0
0201	Maniyara	44 11	50	50	524	275	249	74	50	19	23	0	0	164	62	118	3	107	0	0	0
0202	Sahabuddinpur	73 25	170	179	1360	701	659	166	148	115	129	0	0	364	73	270	10	255	8	0	0
0203	Khepatpur	47 75	56	56	364	162	202	36	50	91	115	0	0	79	37	75	1	48	0	22	0
Summary for 'Nyay Panchayat' = 0016 (17 detail records)																					
Sum		1118 98	1587	1668	12067	5892	6175	1406	1314	1785	1923	0	0	2791	1029	2399	314	1779	152	158	111

1	2	23	24	25	26	27	28	29	30	31	32	33	34	35	36	37	38	39	40	41	42
0190	Kerakat	CD Block / सा. वि. खण्ड																			
														तहसील / Tahsil				Kerakat			0060
0016	Surhur	Nyay Panchayat / न्याय पचायत																			
0187	Ajorpur	1	0	0	0	6	2	9	0	1	0	6	0	4	0	6	0	0	0	305	484
0188	Tanyan	0	0	0	0	14	0	5	0	3	0	7	1	4	0	29	1	0	0	488	829
0189	Kasturipur	2	0	0	0	0	0	7	0	0	0	2	0	4	0	1	2	2	0	153	289
0190	Sahura	0	0	0	0	0	0	0	0	0	0	1	0	0	0	8	4	0	0	207	406
0191	Pachwar	0	0	0	0	6	10	2	0	1	0	12	0	1	0	25	8	1	1	488	647
0192	Sijhwara	0	0	0	0	9	2	3	0	0	0	3	0	2	0	25	0	0	0	300	602
0193	Rajpur	0	0	0	0	0	0	0	0	0	0	0	0	0	0	1	0	2	41	60	86
0194	Bhairo Bhanpur	0	0	1	0	0	0	5	0	0	0	5	0	0	0	3	0	3	60	99	86
0195	Surhurpur	0	0	0	0	16	0	27	7	16	0	9	0	0	0	16	1	0	0	248	455
0196	Govindpur	0	0	0	0	0	0	0	0	0	0	0	0	0	0	4	0	0	0	50	100
0197	Chak Govindpur	0	0	0	0	2	0	0	0	0	0	0	0	0	0	0	0	0	0	24	38
0198	Murlipur	0	0	0	0	0	0	0	0	0	0	0	0	0	0	4	0	0	0	118	221
0199	Gauspur	3	0	0	0	3	2	33	0	3	0	16	0	13	0	42	5	26	32	244	388
0200	Abdullapur	0	0	0	0	0	0	0	0	0	0	0	0	0	0	0	0	0	0	0	0
0201	Maniyara	0	0	0	0	0	0	3	0	0	0	4	0	0	0	4	3	0	0	157	246
0202	Sahabuddinpur	0	0	0	0	1	0	2	0	0	0	6	0	0	0	6	2	0	0	431	649
0203	Khepatpur	0	0	0	0	0	0	0	0	0	0	1	0	0	0	4	1	0	0	87	201
Summary for 'Nyay Panchayat' = 0016 (17 detail records)																					
Sum		6	0	1	0	57	16	96	7	24	0	72	1	28	0	178	27	34	134	3459	5727

1	2	3	4	5	6	7	8	9	10	11	12	13	14	15	16	17	18	19	20	21	22
0017	**Deduwana**	**Nyay Panchayat / न्याय पंचायत**																			
0204	Belhari	161 07	110	141	825	406	419	91	95	167	186	0	0	210	80	148	94	75	0	67	94
0205	Chakkubara	2 02	14	14	150	64	86	19	18	0	0	0	0	40	23	27	0	26	0	0	0
0206	Behari	293 00	446	480	3344	1666	1678	399	393	521	591	0	0	774	450	697	56	579	3	92	49
0207	Brahmanpur	70 01	116	116	853	434	419	116	86	25	15	0	0	152	70	105	1	93	0	0	0
0208	Saranw	28 33	68	79	602	295	307	77	69	25	21	0	0	148	46	138	1	125	0	7	0
0209	Bagahi	60 30	30	37	294	139	155	26	28	57	66	0	0	69	23	60	10	52	7	8	3
0210	Parmanandpur	21 06	199	228	1336	609	727	150	163	292	351	0	0	225	82	247	3	152	2	81	0
0211	Usarpur	90 65	78	87	648	297	351	53	79	0	0	0	0	134	33	123	0	119	0	0	0
0212	Deruana	231 89	362	368	2473	1199	1274	290	229	461	480	0	0	427	217	493	74	310	9	119	56
0213	Nadauli	110 08	81	93	790	392	398	71	77	172	185	0	0	139	31	205	14	132	6	48	3
0214	Akabarpur	313 64	373	402	2587	1248	1339	289	263	611	672	0	0	677	363	478	30	253	5	128	18
0215	Sadaha	57 06	32	36	203	101	102	26	27	96	100	0	0	38	13	42	15	1	0	40	14
0216	Chhitauni	136.79	268	296	2132	1049	1083	260	245	391	373	0	0	521	211	433	19	233	1	93	13
Summary for 'Nyay Panchayat' = 0017 (13 detail records)																					
Sum		1575 90	2177	2377	16237	7899	8338	1867	1772	2818	3040	0	0	3554	1642	3196	317	2150	33	683	250

1	2	23	24	25	26	27	28	29	30	31	32	33	34	35	36	37	38	39	40	41	42
0017	***Deduwana***	**Nyay Panchayat / न्याय पंचायत**																			
0204	Belhari	0	0	0	0	0	0	0	0	0	0	0	0	0	0	6	0	0	0	258	325
0205	Chakkubara	0	0	0	0	0	0	0	0	0	0	0	0	0	0	1	0	0	0	37	86
0206	Behari	0	0	0	0	0	0	4	0	0	0	3	0	0	0	19	4	0	0	969	1622
0207	Brahmanpur	0	0	0	0	0	0	0	0	0	0	0	0	0	0	12	1	0	0	329	418
0208	Saranw	0	0	0	0	0	0	0	0	0	0	0	0	0	0	6	1	0	0	157	306
0209	Bagahi	0	0	0	0	0	0	0	0	0	0	0	0	0	0	0	0	0	0	79	145
0210	Parmanandpur	5	0	0	0	0	0	7	0	0	0	0	0	0	0	2	1	0	0	362	724
0211	Usarpur	1	0	0	0	0	0	0	0	0	0	0	0	0	0	3	0	0	0	174	351
0212	Deruana	0	0	0	0	5	3	9	5	6	0	14	0	3	0	27	1	0	3	706	1197
0213	Nadauli	1	2	0	0	2	1	1	2	1	0	6	0	5	0	9	0	0	0	187	384
0214	Akabarpur	0	0	0	0	1	0	13	0	0	0	24	1	10	0	49	6	0	0	770	1309
0215	Sadaha	0	0	0	0	0	0	0	0	0	0	0	0	0	0	1	1	0	0	59	87
0216	Chhitauni	3	0	0	0	1	0	16	3	7	0	43	1	5	0	32	1	20	120	596	944
Summary for 'Nyay Panchayat' = 0017 (13 detail records)																					
Sum		10	2	0	0	9	4	50	10	14	0	90	2	23	0	167	16	20	123	4683	7898

1	2	3	4	5	6	7	8	9	10	11	12	13	14	15	16	17	18	19	20	21	22
0018	**Amhit**	**Nyay Panchayat / न्याय पचायत**																			
0217	Sultanpur	212 06	146	173	1065	508	557	137	113	176	205	0	0	178	22	213	2	175	1	20	0
0218	Amhit	559 70	406	436	3079	1483	1596	287	252	570	621	0	0	732	351	573	37	394	4	57	21
0219	Basgit	124 65	93	102	675	341	334	81	58	212	196	0	0	126	30	145	31	109	27	29	4
0220	Pithapur	36 42	22	29	227	116	111	27	24	0	0	0	0	40	11	49	0	48	0	0	0
0221	Sarai Maksud	52 21	1	1	1	1	0	0	0	1	0	0	0	1	0	0	0	0	0	0	0
0222	Hasanpur	86 61	6	6	35	22	13	2	0	20	11	0	0	2	2	18	0	17	0	0	0
0223	Khargasipur	39 26	64	72	719	349	370	72	75	345	367	0	0	151	45	154	125	146	111	2	5
0224	Padmpur	38 45	2	2	11	5	6	1	1	5	6	0	0	1	0	3	1	0	1	3	0
0225	Puranpur	78 51	56	73	732	377	355	84	73	65	53	0	0	196	71	156	60	153	60	0	0
0226	Charanadih	25 50	26	26	289	141	148	35	34	35	45	0	0	77	49	58	2	53	1	0	1
0227	Chak Jamin	9 31	14	14	82	37	45	9	6	37	45	0	0	19	9	14	0	10	0	2	0
0228	Khatahara	24 69	9	11	118	55	63	10	28	8	10	0	0	39	8	16	1	13	1	0	0
0229	Bhaura	130 72	222	249	1861	945	916	225	181	400	403	0	0	568	237	346	29	199	16	46	6
0230	Rampur	47 35	50	50	372	178	194	32	32	0	0	0	0	74	80	85	3	70	0	0	0
0231	kusaila	194 26	166	208	1650	791	859	190	197	249	268	0	0	419	191	326	53	289	42	2	2
0232	Aun	51 40	36	36	265	134	131	30	20	0	0	0	0	52	5	58	1	28	0	28	0
Summary for 'Nyay Panchayat' = 0018 (16 detail records)																					
Sum		1711 10	1319	1488	11181	5483	5698	1222	1094	2123	2230	0	0	2675	1111	2214	345	1704	264	189	39

1	2	23	24	25	26	27	28	29	30	31	32	33	34	35	36	37	38	39	40	41	42
0018	**Amhit**	**Nyay Panchayat / न्याय पचायत**																			
0217	Sultanpur	0	0	0	0	0	0	7	0	1	0	6	0	0	0	4	1	0	0	295	555
0218	Amhit	1	0	0	0	2	2	29	2	1	0	23	5	0	0	66	3	11	117	899	1442
0219	Basgit	0	0	0	0	0	0	0	0	0	0	1	0	0	0	6	0	0	0	196	303
0220	Pithapur	0	0	0	0	0	0	0	0	0	0	0	0	1	0	0	0	0	0	67	111
0221	Sarai Maksud	0	0	0	0	0	0	0	0	0	0	0	0	0	0	0	0	0	0	1	0
0222	Hasanpur	0	0	0	0	0	0	0	0	0	0	0	0	0	0	1	0	0	0	4	13
0223	Khargasipur	0	0	0	0	0	7	1	0	0	0	0	0	1	0	4	2	0	0	195	245
0224	Padmpur	0	0	0	0	0	0	0	0	0	0	0	0	0	0	0	0	0	0	2	5
0225	Puranpur	0	0	0	0	0	0	0	0	0	0	0	0	0	0	3	0	0	67	221	228
0226	Charanadih	0	0	0	0	0	0	0	0	0	0	0	0	0	0	5	0	0	4	83	142
0227	Chak Jamin	0	0	0	0	0	0	0	0	0	0	0	0	0	0	2	0	0	0	23	45
0228	Khatahara	0	0	0	0	0	0	0	0	0	0	0	0	0	0	3	0	0	2	39	60
0229	Bhaura	0	0	0	0	0	0	14	2	1	0	25	3	1	0	60	2	26	86	573	801
0230	Rampur	0	0	2	0	0	0	0	0	0	0	0	0	0	0	13	3	0	3	93	188
0231	kusaila	0	0	0	0	5	0	9	8	4	0	3	0	0	0	14	1	0	0	465	806
0232	Auri	0	0	0	0	0	0	0	0	1	0	0	0	0	0	1	1	0	0	76	130
Summary for 'Nyay Panchayat' = 0018 (16 detail records)																					
Sum		1	0	2	0	7	9	60	12	8	0	58	8	3	0	182	13	37	279	3232	5074

1	2	3	4	5	6	7	8	9	10	11	12	13	14	15	16	17	18	19	20	21	22
0019	**Narhan**	**Nyay Panchayat / न्याय पंचायत**																			
0233	Senapur	387 30	410	464	3030	1466	1564	293	312	576	665	0	0	801	296	564	121	352	29	150	90
0234	Daudpur	49 78	63	67	483	234	249	50	49	105	121	0	0	156	62	89	0	46	0	28	0
0235	Tejpur	244 84	316	338	2411	1154	1257	312	259	402	430	0	0	558	199	442	31	288	15	111	16
0236	Kusama	490 09	416	484	3362	1620	1742	386	382	240	259	0	0	725	258	672	80	446	31	163	40
0237	Chaura	57 47	186	189	1371	679	692	156	134	294	305	0	0	383	128	285	96	30	12	53	73
0238	Saraibiru	59 51	368	407	2166	1151	1015	234	236	243	240	0	0	722	362	515	142	77	72	21	45
0239	Narhan	494 14	580	764	5317	2641	2676	643	685	561	570	0	0	1246	436	1116	316	542	83	194	148
0240	Saidkhanpur	47 75	93	94	793	384	409	68	87	58	63	0	0	194	22	182	168	156	167	23	0
0241	Saroj Barewar	168 36	193	200	1461	687	774	179	190	155	175	0	0	340	91	280	20	264	18	1	0
0242	Bhitari	167 55	113	133	976	441	535	103	98	73	94	0	0	284	187	183	75	122	15	28	37
0243	Gopalpur	75 27	61	61	512	249	263	52	45	147	74	0	0	143	72	132	0	119	0	0	0
Summary for 'Nyay Panchayat' = 0019 (11 detail records)																					
Sum		2242 06	2799	3201	21882	10706	11176	2476	2477	2854	2996	0	0	5552	2113	4460	1049	2442	442	772	449

1	2	23	24	25	26	27	28	29	30	31	32	33	34	35	36	37	38	39	40	41	42
0019	Narhan	Nyay Panchayat / न्याय पंचायत																			
0233	Senapur	2	0	0	0	0	0	6	2	0	0	8	0	2	0	44	0	0	0	902	1443
0234	Daudpur	0	0	0	0	0	0	1	0	0	0	0	0	0	0	14	0	0	0	145	249
0235	Tejpur	2	0	0	0	0	0	3	0	0	0	9	0	1	0	28	0	0	0	712	1226
0236	Kusama	0	0	0	0	10	2	8	3	13	0	4	0	4	0	24	4	0	7	948	1655
0237	Chaura	2	0	0	0	33	0	79	9	0	0	55	0	11	0	22	2	0	0	394	596
0238	Saraibiru	1	0	0	0	3	3	36	2	0	0	190	7	7	0	180	13	0	0	636	873
0239	Narhan	1	0	0	0	67	38	41	20	13	21	108	4	20	0	130	2	20	198	1505	2162
0240	Saidkhanpur	0	0	0	0	0	0	0	0	0	0	1	0	2	0	0	1	0	0	202	241
0241	Saroj Barewar	0	0	0	0	0	0	2	0	0	0	1	0	0	0	12	2	0	161	407	593
0242	Bhitari	0	0	0	0	0	6	3	6	0	0	7	3	0	0	23	8	0	4	258	456
0243	Gopalpur	0	0	0	0	0	0	1	0	0	0	1	0	9	0	2	0	0	0	117	263
Summary for 'Nyay Panchayat' = 0019 (11 detail records)																					
Sum		8	0	0	0	113	49	180	42	26	21	384	14	56	0	479	32	20	370	6226	9757

1	2	3	4	5	6	7	8	9	10	11	12	13	14	15	16	17	18	19	20	21	22
0020	Hurhuri	Nyay Panchayat / न्याय पचायत																			
0244	Atraura	50 99	121	135	797	415	382	103	68	76	67	0	0	201	59	179	100	113	62	0	29
0245	Gangouli	117 36	98	99	582	319	263	36	34	52	43	0	0	188	91	159	69	85	13	54	46
0246	Dharaura	53 42	174	200	1220	660	560	122	88	198	166	0	0	355	136	279	3	188	0	29	0
0247	Rampur Hurhuri	54 63	33	33	277	132	145	25	29	42	20	0	0	72	21	62	7	33	0	4	0
0248	Hurhuri	163 50	208	235	1654	801	853	175	152	171	202	0	0	458	173	317	15	262	3	0	0
0249	Chaukian	89 03	135	158	954	451	503	53	67	215	233	0	0	200	82	206	7	138	5	46	1
0250	Sarauni Paschim Pa	329 83	289	309	1837	899	938	203	172	262	294	0	0	482	160	353	43	261	31	25	6
0251	Sarauni Purab Patti	391 34	495	541	3511	1609	1902	426	373	421	534	0	0	828	393	551	95	413	58	12	3
0252	Sihauli	125 86	212	250	1613	801	812	173	171	93	86	0	0	407	141	328	19	206	5	10	11
0253	Jarayat Patti	14 57	40	41	339	177	162	41	40	119	102	0	0	104	44	76	3	19	0	0	0
0254	Chak Kasba	0 81	2	2	25	14	11	3	1	11	9	0	0	10	6	7	1	3	0	0	0
0255	Kasba Kerakat	66 37	5	5	34	14	20	1	3	0	0	0	0	13	11	8	0	5	0	0	0
Summary for 'Nyay Panchayat' = 0020 (12 detail records)																					
Sum		1457 71	1812	2008	12843	6292	6551	1361	1198	1660	1756	0	0	3318	1317	2525	362	1726	177	180	96

1	2	23	24	25	26	27	28	29	30	31	32	33	34	35	36	37	38	39	40	41	42
0020	**Hurhuri Nyay Panchayat / न्याय पंचायत**																				
0244	Atraura	0	0	0	0	2	3	8	1	1	0	26	3	0	0	29	2	0	37	236	245
0245	Gangouli	0	0	0	0	0	0	1	10	0	0	3	0	1	0	15	0	0	0	160	194
0246	Dharaura	0	0	0	0	1	0	13	0	2	0	18	2	1	0	27	1	2	10	379	547
0247	Rampur Hurhuri	1	0	0	0	11	7	2	0	0	0	6	0	1	0	4	0	0	8	70	130
0248	Hurhuri	0	0	0	0	3	0	17	4	0	0	7	0	4	0	24	8	0	1	484	837
0249	Chaukian	1	0	0	0	0	0	2	0	0	0	8	0	0	0	11	1	1	12	244	484
0250	Saraunı Paschim Pattı	0	0	1	0	1	0	10	0	2	0	14	0	2	0	37	6	2	50	544	845
0251	Saraunı Purab Pattı	4	1	0	0	1	0	24	3	6	0	11	1	17	0	63	29	21	58	1037	1749
0252	Sıhaulı	3	0	0	0	0	0	10	0	14	0	20	0	34	0	31	3	0	0	473	793
0253	Jarayat Pattı	0	0	0	0	0	0	7	0	7	0	31	2	2	0	10	1	0	0	101	159
0254	Chak Kasba	0	0	0	0	0	0	1	0	0	0	2	0	0	0	1	1	0	0	7	10
0255	Kasba Kerakat	0	0	0	0	0	0	1	0	0	0	1	0	0	0	1	0	0	0	6	20
Summary for 'Nyay Panchayat' = 0020 (12 detail records)																					
Sum		9	1	1	0	19	10	96	18	32	0	147	8	62	0	253	52	26	176	3741	6013

1	2	3	4	5	6	7	8	9	10	11	12	13	14	15	16	17	18	19	20	21	22
0021	**Thana Gaddi**	**Nyay Panchayat / न्याय पचायत**																			
0256	Udaichand Pur	356 54	292	594	3962	1919	2043	489	512	522	514	0	0	1046	391	801	524	474	262	118	240
0257	Bansbari	201 54	257	258	1816	892	924	225	193	256	275	5	3	469	227	388	30	182	2	121	2
0258	Tarawa	241 20	320	331	2103	1022	1081	234	198	288	290	0	0	560	273	397	75	219	6	69	49
0259	Kanhai pur	53 42	25	26	191	87	104	19	27	11	11	0	0	39	14	39	13	25	11	7	1
0260	Deonath pur	59 90	35	36	225	110	115	24	25	40	30	0	0	73	41	43	7	21	2	3	0
0261	Arazi Thana Gaddi	6 07	1	1	10	10	0	0	0	0	0	0	0	8	0	2	0	2	0	0	0
0262	Thana Gaddi	187 38	413	511	3242	1738	1504	355	311	336	287	0	0	1024	410	763	21	251	2	107	8
0263	Kharag Senpur	499 00	477	497	3120	1551	1569	396	333	354	369	0	0	750	330	668	370	444	257	143	91
0264	Nihalapur	44.52	102	103	904	463	441	101	98	154	137	0	0	212	77	159	3	136	0	15	0
0265	Chaksudi	3 24	25	25	213	110	103	23	24	0	0	0	0	61	27	46	6	18	0	1	1
0266	Naupur	513 16	473	531	4118	2113	2005	437	460	602	596	0	0	1073	334	918	527	493	295	168	148
0267	Sohani	506.68	454	464	3262	1598	1664	370	346	431	330	0	0	844	335	686	52	452	4	88	41
0268	Pauni	89 44	118	148	984	485	499	134	96	165	163	0	0	256	69	185	60	142	55	36	2
Summary for 'Nyay Panchayat' = 0021 (13 detail records)																					
Sum		2762 09	2992	3525	24150	12098	12052	2807	2623	3159	3002	5	3	6415	2528	5095	1688	2859	896	876	583

1	2	23	24	25	26	27	28	29	30	31	32	33	34	35	36	37	38	39	40	41	42
0021	**Thana Gaddi**	**Nyay Panchayat / न्याय पंचायत**																			
0256	Udaichand Pur	4	0	0	0	4	0	56	16	8	0	32	0	35	0	70	6	32	246	1086	1273
0257	Bansbari	0	0	0	0	0	0	8	1	0	0	18	2	7	0	52	23	0	0	504	894
0258	Tarawa	0	0	0	0	0	0	35	7	5	0	12	0	2	0	55	13	10	45	615	961
0259	Kanhai pur	0	0	0	0	0	0	2	1	0	0	0	0	0	0	5	0	0	0	48	91
0260	Deonath pur	0	0	0	0	0	0	10	5	1	0	1	0	1	0	6	0	0	0	67	108
0261	Arazi Thana Gaddi	0	0	0	0	0	0	0	0	0	0	0	0	0	0	0	0	0	0	8	0
0262	Thana Gaddi	0	0	0	0	8	4	60	5	18	0	209	2	3	0	107	0	0	34	975	1449
0263	Kharag Senpur	0	0	0	0	8	4	15	1	0	0	26	13	1	0	31	4	18	111	865	1088
0264	Nihalapur	0	0	0	0	0	0	3	3	0	0	0	0	0	0	5	0	0	0	304	438
0265	Chaksudi	0	0	0	0	14	5	0	0	0	0	0	0	0	0	13	0	0	0	64	97
0266	Naupur	1	0	0	0	2	35	74	19	1	0	38	11	25	0	116	19	0	185	1195	1293
0267	Sohani	1	0	0	0	7	1	20	0	1	0	32	0	6	0	79	6	14	136	898	1476
0268	Paumi	0	3	0	0	0	0	4	0	0	0	2	0	0	0	1	0	0	0	300	439
Summary for 'Nyay Panchayat' = 0021 (13 detail records)																					
Sum		6	3	0	0	43	49	287	58	34	0	370	28	90	0	540	71	74	757	6929	9607

1	2	3	4	5	6	7	8	9	10	11	12	13	14	15	16	17	18	19	20	21	22
0022	**Behra**	**Nyay Panchayat / न्याय पचायत**																			
0269	Bambawan	280 05	383	110	1513	1239	1271	272	210	338	313	0	0	689	210	519	33	376	0	90	33
0270	Bagerwa	13 36	11	11	69	34	35	7	6	4	8	0	0	23	7	15	0	9	0	3	0
0271	Behara	617 98	645	775	5200	2452	2748	561	549	742	845	0	0	1303	629	974	238	582	165	164	59
0272	Asmanpatti	20 24	27	34	196	104	92	23	10	24	18	0	0	64	32	41	17	11	8	1	0
0273	mahuli	99 15	156	159	950	458	492	95	98	130	131	0	0	235	114	206	16	76	0	22	4
0274	Shivram Pur Khurd	100 77	129	134	979	512	467	96	103	168	159	0	0	296	95	250	16	190	4	17	11
0275	Shivram Pur Kalan	127 48	84	91	590	280	310	62	46	61	60	0	0	136	88	125	15	101	0	13	6
0276	Barai	302 31	348	394	2588	1271	1317	282	286	470	468	0	0	612	245	499	34	301	27	90	4
0277	Nunaw	129 50	176	176	1054	488	566	114	125	155	177	0	0	209	114	195	107	132	56	41	50
0278	Rudrpur	59.09	21	21	165	78	87	15	16	0	0	0	0	54	34	39	9	17	8	4	0
0279	Ratnupur	104 01	85	85	523	260	263	44	46	90	75	0	0	86	10	164	143	149	87	12	56
0280	Bishunpur	34.80	33	34	234	108	126	30	21	41	47	0	0	31	2	44	14	27	7	10	7
Summary for 'Nyay Panchayat' = 0022 (12 detail records)																					
Sum		1888 74	2098	2324	15061	7284	7777	1601	1546	2223	2331	0	0	3738	1610	3071	642	1971	362	467	230

1	2	23	24	25	26	27	28	29	30	31	32	33	34	35	36	37	38	39	40	41	42
0022	Behra	Nyay Panchayat / न्याय पंचायत																			
0269	Bambawan	1	0	0	0	2	0	23	0	0	0	4	0	1	0	22	0	0	0	720	1241
0270	Bagerwa	0	0	0	0	0	0	0	0	2	0	1	0	0	0	0	0	0	0	19	35
0271	Behara	0	0	0	0	7	5	58	2	29	1	29	0	6	0	99	6	2	602	1476	1908
0272	Asmanpatti	0	0	0	0	0	0	12	9	0	0	6	0	1	0	10	0	0	31	63	44
0273	mahuli	0	0	0	0	4	0	27	2	7	0	45	8	5	0	20	2	3	202	249	274
0274	Shivram Pur Khurd	2	0	0	0	5	0	8	0	0	0	3	0	2	0	23	1	0	64	262	387
0275	Shivram Pur Kalan	0	7	0	0	0	0	0	0	5	0	1	0	4	0	1	2	0	68	155	227
0276	Barai	7	0	0	0	23	0	16	1	0	0	18	1	0	0	44	1	5	239	767	1044
0277	Nunaw	0	0	0	0	12	1	3	0	1	0	0	0	0	0	6	0	3	29	290	430
0278	Rudrpur	0	0	0	0	0	0	4	0	0	0	6	1	0	0	8	0	0	0	39	78
0279	Ratnupur	0	0	0	0	1	0	0	0	0	0	0	0	0	0	2	0	4	24	92	96
0280	Bishunpur	0	0	0	0	0	0	5	0	0	0	0	0	0	0	2	0	10	27	54	85
Summary for 'Nyay Panchayat' = 0022 (12 detail records)																					
Sum		10	7	0	0	54	6	156	14	44	1	113	10	19	0	237	12	27	1286	4186	5849

1	2	3	4	5	6	7	8	9	10	11	12	13	14	15	16	17	18	19	20	21	22
0023	**Umarwar**	**Nyay Panchayat / न्याय पचायत**																			
0281	Gobra	441 93	319	349	2584	1263	1321	283	261	457	442	0	0	685	286	577	10	413	8	56	1
0282	Baraichhabir	130 72	208	210	1617	765	852	207	206	238	270	0	0	316	158	371	1	282	1	73	0
0283	Umarwar	201 95	357	390	2680	1326	1354	284	298	379	365	0	0	679	265	524	32	336	9	84	2
0284	Patel	101 18	73	73	509	250	259	65	60	40	37	0	0	147	97	86	30	32	7	18	22
0285	Brahaman pur	367 06	160	165	1271	602	669	172	166	69	92	0	0	278	146	211	2	158	0	31	1
0286	Jamua	191 42	132	177	1082	554	528	130	114	237	204	0	0	295	94	265	33	203	11	44	22
0287	Gulara	99 15	151	164	1077	532	545	120	101	241	220	0	0	290	77	254	113	176	107	16	5
0288	Barahimpur	84 99	98	98	613	302	311	75	67	39	39	0	0	149	11	145	54	139	54	1	0
0289	Jamsad	107 25	108	108	902	473	429	56	68	65	58	0	0	229	85	249	24	198	5	45	19
Summary for 'Nyay Panchayat' = 0023 (9 detail records)																					
Sum		1725 65	1606	1734	12335	6067	6268	1392	1341	1765	1727	0	0	3068	1219	2682	299	1937	202	368	72

1	2	23	24	25	26	27	28	29	30	31	32	33	34	35	36	37	38	39	40	41	42
0023	**Umarwar**	**Nyay Panchayat / न्याय पंचायत**																			
0281	Gobra	62	0	0	0	0	0	8	0	0	0	14	0	3	0	21	1	0	0	686	1311
0282	Baraichhabir	0	0	0	0	0	0	2	0	0	0	2	0	0	0	12	0	0	0	394	851
0283	Umarwar	0	0	1	0	14	3	17	13	4	0	14	0	2	1	52	4	1	141	801	1181
0284	Patel	0	0	0	0	4	0	10	0	0	0	1	0	0	0	21	1	2	81	162	148
0285	Brahaman pur	0	0	0	0	0	0	1	0	0	0	5	1	0	0	16	0	0	44	391	623
0286	Jamua	0	0	0	0	0	0	0	0	2	0	1	0	0	0	15	0	0	0	289	495
0287	Gulara	1	0	0	0	0	0	32	0	4	1	10	0	5	0	10	0	0	164	278	268
0288	Barahimpur	0	0	0	0	0	0	0	0	0	0	2	0	0	0	3	0	7	139	150	118
0289	Jamsad	0	0	0	0	0	0	2	0	0	0	1	0	0	0	3	0	0	0	224	405
Summary for 'Nyay Panchayat' = 0023 (9 detail records)																					
Sum		63	0	1	0	18	3	72	13	10	1	50	1	10	1	153	6	10	569	3375	5400

1	2	3	4	5	6	7	8	9	10	11	12	13	14	15	16	17	18	19	20	21	22
0024	**Deorai**	**Nyay Panchayat / न्याय पचायत**																			
0290	Bhainsa	429 39	501	571	3763	1880	1883	436	394	296	294	0	0	893	304	834	86	751	57	39	24
0291	Ramgarh	131.93	139	172	1119	541	578	130	124	114	117	0	0	276	39	223	15	110	5	41	7
0292	Balua	96 72	102	118	772	376	396	106	92	34	39	0	0	170	52	146	4	93	2	1	0
0293	Baraichha	85 80	145	145	874	435	439	90	113	46	63	0	0	178	44	195	3	135	1	9	0
0294	Parsauri	77 30	89	89	511	245	266	66	61	30	28	0	0	114	39	97	1	68	0	9	1
0295	Bantari	76.08	88	114	666	324	342	75	88	74	91	0	0	146	26	151	2	112	2	36	0
0296	Birbhanpur	46 95	42	52	356	181	175	27	33	56	67	0	0	106	42	94	8	46	0	5	6
0297	Patkhauli	3 64	10	20	100	54	46	17	12	54	46	0	0	22	2	0	0	0	0	0	0
0298	Ghordaur	160 67	228	266	1695	838	857	160	186	227	234	0	0	269	201	371	29	214	8	76	20
0299	Bargi	65 16	46	70	408	216	192	51	35	126	109	0	0	136	40	96	22	77	0	14	22
0300	Deorai	250 51	187	215	1339	656	683	128	158	317	313	0	0	346	124	294	51	236	19	35	32
0301	Parapati	169 16	114	130	892	432	460	77	117	138	141	0	0	272	110	207	11	127	2	26	5
Summary for 'Nyay Panchayat' = 0024 (12 detail records)																					
Sum		1593 31	1691	1962	12495	6178	6317	1363	1413	1512	1542	0	0	2928	1023	2708	232	1969	96	291	117
Summary for 'Tahsil' = 0060 (115 detail records)																					
Sum		16075 54	18081	20287	138251	67899	70352	15495	14778	19899	20547	5	3	34039	13592	28350	5248	18537	2624	3984	1947
Summary for 'CD Block' = 0190 (115 detail records)																					
Sum		16075 54	18081	20287	138251	67899	70352	15495	14778	19899	20547	5	3	34039	13592	28350	5248	18537	2624	3984	1947

1	2	23	24	25	26	27	28	29	30	31	32	33	34	35	36	37	38	39	40	41	42
0024	Deorai	Nyay Panchayat / न्याय पंचायत																			
0290	Bhainsa	0	0	0	0	2	4	10	0	0	0	5	1	5	0	22	0	17	214	1029	1583
0291	Ramgarh	0	0	0	0	17	1	18	0	2	0	13	2	5	0	17	0	0	0	318	563
0292	Balua	0	0	2	0	7	1	9	0	4	0	9	1	2	0	19	0	1	8	229	384
0293	Baraichha	0	0	0	0	12	0	5	0	0	0	23	0	0	0	11	2	0	0	240	436
0294	Parsauri	0	0	0	0	2	0	0	0	2	0	5	0	4	0	7	0	0	151	148	114
0295	Bantari	0	0	0	0	0	0	0	0	0	0	1	0	0	0	2	0	0	0	173	340
0296	Birbhanpur	0	0	0	0	0	0	5	1	0	0	12	0	4	0	22	1	0	0	87	167
0297	Patkhauli	0	0	0	0	0	0	0	0	0	0	0	0	0	0	0	0	18	31	36	15
0298	Ghordaur	13	0	0	0	16	0	2	0	0	1	3	0	2	0	45	0	0	1	467	827
0299	Bargi	0	0	0	0	0	0	0	0	0	0	0	0	0	0	5	0	0	0	120	170
0300	Deorai	0	0	0	0	0	0	4	0	0	0	4	0	1	0	14	0	0	0	362	632
0301	Parapati	1	0	0	0	7	2	2	0	0	0	11	2	3	0	30	0	0	0	225	449
Summary for 'Nyay Panchayat' = 0024 (12 detail records)																					
Sum		14	0	2	0	63	8	55	1	8	1	86	6	26	0	194	3	36	405	3434	5680
Summary for 'Tahsil' = 0060 (115 detail records)																					
Sum		127	13	7	0	383	154	1052	175	200	24	1370	78	307	1	2383	232	284	4099	39265	61005
Summary for 'CD Block' = 0190 (115 detail records)																					
Sum		127	13	7	0	383	154	1052	175	200	24	1370	78	307	1	2383	232	284	4099	39265	61005

VIKAS KHAND DOBHI

(TAHSIL KERAKAT)

DISTRICT JAUNPUR

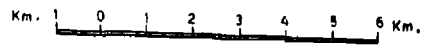

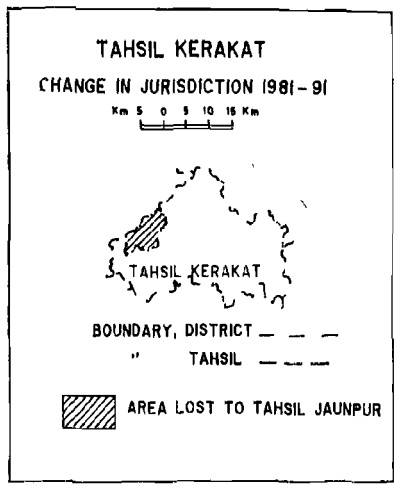

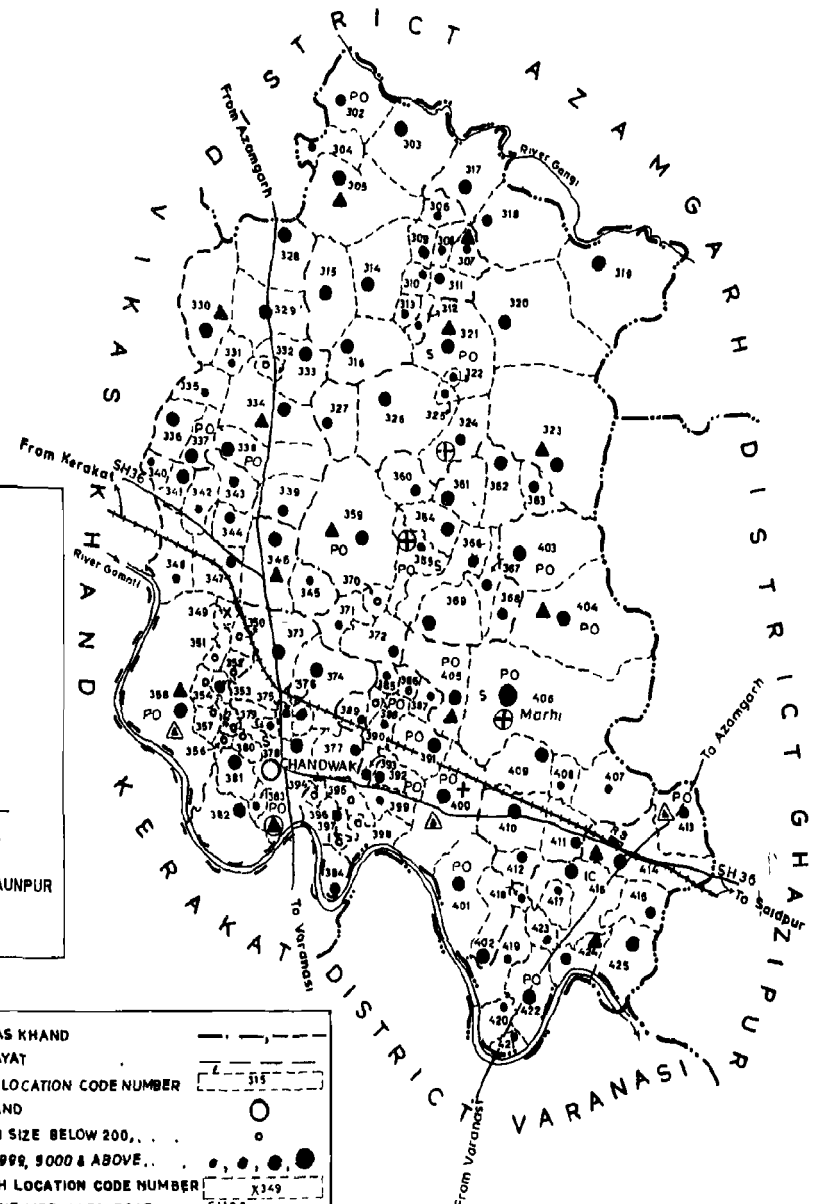

BOUNDARY, DISTRICT, VIKAS KHAND	
" NYAYA PANCHAYAT	
" VILLAGE WITH LOCATION CODE NUMBER	315
HEADQUARTERS VIKAS KHAND	
VILLAGES WITH POPULATION SIZE BELOW 200,	
200-499, 500-999, 1000-4999, 5000 & ABOVE	
UNINHABITED VILLAGES WITH LOCATION CODE NUMBER	X349
STATE HIGHWAY; IMPORTANT METALLED ROAD	SH36
RAILWAY LINE WITH STATION, METRE GAUGE	
RIVER AND STREAM	
POST OFFICE/TELEGRAPH OFFICE	PO / TO
HIGH SCHOOL, INTER COLLEGE	S, IC
HOSPITAL, PRIMARY HEALTH CENTRE, DISPENSARY	
MATERNITY AND CHILD WELFARE CENTRE	
IMPORTANT VILLAGE MARKET / HAT	

Code No.	Amenities
341	PO,
370	PO
393	PO

BASED UPON SURVEY OF INDIA MAP WITH THE PERMISSION OF THE SURVEYOR GENERAL OF INDIA

© GOVERNMENT OF INDIA COPYRIGHT, 1996

1	2	3	4	5	6	7	8	9	10	11	12	13	14	15	16	17	18	19	20	21	22
0200	**Dobhi**	**CD Block / सा. वि. खण्ड**																			
														तहसील / Tahsil				**Kerakat**			**0060**
0025	**Brahmanpur**	**Nyay Panchayat / न्याय पंचायत**																			
0302	Umari	176 85	107	115	720	346	374	70	85	65	73	0	0	180	97	146	33	114	23	18	10
0303	Bardiha	231 89	128	148	1132	544	588	132	119	158	159	0	0	275	125	207	44	124	31	49	13
0304	Ek Lakhi Mandupu	63 94	55	55	366	177	189	49	32	154	164	0	0	59	20	67	83	48	63	15	20
0305	Hirapur Machhati	305 14	378	408	2903	1349	1554	338	313	361	431	0	0	713	346	521	46	362	24	60	11
0306	Ithara	48.56	41	47	296	135	161	43	46	43	46	0	0	69	24	43	29	43	29	0	0
0307	Dihakot	46 14	36	40	307	149	158	31	34	0	0	0	0	87	54	57	12	47	7	4	4
0308	Diha	43 30	53	70	361	184	177	40	33	94	91	0	0	97	31	75	17	75	17	0	0
0309	Dewar	43 30	66	80	540	261	279	60	66	79	103	0	0	166	29	106	29	105	9	1	20
0310	Bhimpur	31 97	44	44	303	136	167	28	33	25	38	0	0	78	68	56	27	46	12	8	15
0311	Surakpur	65.16	112	135	809	413	396	115	97	200	211	0	0	196	66	172	5	122	1	11	0
0312	Chakpande pur	8 90	26	37	207	97	110	32	18	52	67	0	0	50	28	40	5	28	4	0	0
0313	Ramdatt Pur	30 76	40	40	292	136	156	32	44	136	156	0	0	40	29	36	56	36	56	0	0
0314	Brahmanpur	160 67	193	211	1515	704	811	179	174	345	375	0	0	390	233	314	190	187	93	24	88
0315	Amiliya	194 26	250	281	1686	819	867	243	192	507	541	0	0	325	143	332	45	222	18	14	18
0316	Kusumhi	169 16	105	105	2031	1009	1022	215	244	448	506	0	0	415	170	486	11	337	4	129	5
Summary for 'Nyay Panchayat' = 0025 (15 detail records)																					
Sum		1620 00	1634	1816	13468	6459	7009	1607	1530	2667	2961	0	0	3140	1463	2658	632	1896	391	333	204

1	2	23	24	25	26	27	28	29	30	31	32	33	34	35	36	37	38	39	40	41	42
0200	Dobhi	CD Block / सा. वि. खण्ड																			
													तहसील / Tahsil					Kerakat			0060
0025	Brahmanpur	Nyay Panchayat / न्याय पंचायत																			
0302	Umari	0	0	0	0	0	0	0	0	3	0	2	0	0	0	9	0	0	0	200	341
0303	Bardiha	0	0	0	0	0	0	3	0	4	0	1	0	1	0	25	0	0	0	337	544
0304	Lk Lakhi Mandupur	0	0	0	0	0	0	0	0	0	0	2	0	0	0	2	0	0	0	110	106
0305	Hirapur Machhati	0	0	1	0	2	4	39	4	1	0	22	0	2	0	32	3	0	70	828	1438
0306	Ithara	0	0	0	0	0	0	0	0	0	0	0	0	0	0	0	0	0	0	92	132
0307	Dhakot	0	0	0	0	0	0	0	0	0	0	0	0	0	0	6	1	0	0	92	146
0308	Dha	0	0	0	0	0	0	0	0	0	0	0	0	0	0	0	0	0	0	109	160
0309	Dewar	0	0	0	0	0	0	0	0	0	0	0	0	0	0	0	0	0	0	155	250
0310	Bhimpur	0	0	0	0	0	0	1	0	0	0	0	0	0	0	1	0	0	0	80	140
0311	Surakpur	1	0	0	0	0	0	8	1	3	1	12	0	0	0	15	2	6	39	235	352
0312	Chakpande pur	0	0	0	0	0	0	2	1	1	0	6	0	0	0	3	0	0	1	57	104
0313	Ramdatt Pur	0	0	0	0	0	0	0	0	0	0	0	0	0	0	0	0	0	0	100	100
0314	Brahmanpur	0	0	0	0	0	0	27	1	10	1	33	4	1	0	32	3	0	0	390	621
0315	Amiliya	11	0	0	0	0	3	4	0	32	3	16	3	2	0	31	0	6	123	481	699
0316	Kusumhi	1	0	0	0	0	0	2	0	0	0	5	0	0	0	12	2	0	0	523	1011
Summary for 'Nyay Panchayat' = 0025 (15 detail records)																					
Sum		13	0	1	0	2	7	86	7	54	5	99	7	6	0	168	11	12	233	3789	6144

1	2	3	4	5	6	7	8	9	10	11	12	13	14	15	16	17	18	19	20	21	22
0026	**Amrauna**	**Nyay Panchayat / न्याय पचायत**																			
0317	Satmesara	192 64	212	247	1700	810	890	192	200	109	106	0	0	358	134	329	107	206	79	71	13
0318	Ahbadpur	230 68	101	127	862	411	451	98	115	75	78	0	0	227	96	163	104	145	87	7	16
0319	Karnchua Uchchua	400 65	157	202	1420	654	766	150	175	108	133	0	0	311	176	263	69	205	43	25	23
0320	Amrauna	425 34	240	257	1728	828	900	217	186	137	166	0	0	360	159	323	7	247	3	17	1
0321	Koilari	231 08	176	205	1304	583	721	127	170	236	311	0	0	307	105	200	62	147	58	7	2
0322	Arazi Koilari	7 28	52	57	348	164	184	30	34	3	4	0	0	122	9	48	0	38	0	0	0
0323	Taranw	559 30	472	504	3351	1660	1691	359	357	380	413	0	0	674	232	740	177	601	149	56	21
0324	Loharakhor	128 69	93	93	686	344	342	54	74	0	0	0	0	189	76	146	27	130	27	0	0
0325	Arazi Jarasi	19 43	48	49	401	191	210	48	45	31	30	0	0	78	15	65	85	60	85	0	0
0326	Jarasi	293 41	249	253	1705	800	905	190	151	260	295	0	0	414	190	312	58	200	28	74	29
0327	Amuwar	118 98	93	93	616	275	341	64	48	48	62	0	0	141	75	109	74	94	11	6	57
Summary for 'Nyay Panchayat' = 0026 (11 detail records)																					
Sum		2607 48	1893	2087	14121	6720	7401	1529	1555	1387	1598	0	0	3181	1267	2698	770	2073	570	263	162

1	2	23	24	25	26	27	28	29	30	31	32	33	34	35	36	37	38	39	40	41	42
0026	**Amrauna Nyay Panchayat / न्याय पंचायत**																				
0317	Satmesara	0	0	0	0	0	0	14	5	0	0	6	1	0	0	32	9	3	47	478	736
0318	Ahbadpur	0	0	0	0	0	0	4	1	0	0	3	0	1	0	3	0	0	0	248	347
0319	Karnehua Uchehua	0	0	0	0	3	1	5	0	5	0	9	0	0	0	11	2	1	129	390	568
0320	Amrauna	0	0	0	0	12	0	15	0	0	0	10	2	3	0	19	1	3	70	502	823
0321	Koilari	0	0	0	0	3	2	7	0	0	0	9	0	6	0	21	0	2	50	381	609
0322	Arazi Koilari	0	0	0	0	0	0	1	0	0	0	1	0	0	0	8	0	0	0	116	184
0323	Taranw	0	0	0	0	0	0	34	5	0	0	16	0	3	0	30	2	0	9	920	1505
0324	Loharakhor	1	0	0	0	0	0	1	0	0	0	3	0	1	0	10	0	0	0	198	315
0325	Arazi Jarasi	1	0	0	0	0	0	1	0	0	0	0	0	3	0	0	0	0	0	126	125
0326	Jarasi	0	0	0	0	3	0	3	0	0	0	18	0	1	0	13	1	0	0	488	847
0327	Amuwar	0	0	0	0	0	0	3	3	1	0	1	0	1	0	3	3	0	0	166	267
Summary for 'Nyay Panchayat' = 0026 (11 detail records)																					
Sum		2	0	0	0	21	3	88	14	6	0	76	3	19	0	150	18	9	305	4013	6326

1	2	3	4	5	6	7	8	9	10	11	12	13	14	15	16	17	18	19	20	21	22
0027	**Bishunpur Lebru**	**Nyay Panchayat / न्याय पचायत**																			
0328	Kanaura	202 75	236	250	1458	711	747	180	159	296	341	0	0	373	166	269	56	202	23	51	30
0329	Murkha	173 62	219	243	1351	633	718	149	147	354	422	0	0	295	160	261	89	93	9	98	80
0330	Panihar	212 47	166	179	1296	604	692	137	143	249	306	0	0	288	162	249	54	116	24	106	28
0331	Bisapur	46 95	29	29	230	114	116	36	20	0	0	0	0	39	0	43	4	41	4	0	0
0332	Arazi Ailia	26 71	30	31	157	76	81	17	19	8	8	0	0	44	22	39	4	15	2	11	1
0333	Ailia	127 08	202	225	1614	811	803	157	182	208	211	0	0	496	301	323	19	137	3	69	10
0334	Bishun Pur Lebrua	196 28	208	208	2219	1103	1116	259	256	367	371	0	0	681	328	464	42	195	22	103	16
0335	Kukraundha	80 94	33	38	282	129	153	31	40	67	83	0	0	45	10	57	32	29	4	28	18
0336	Akhaipur	102 79	135	148	1014	524	490	85	84	178	148	0	0	224	77	218	6	48	1	107	2
0337	Chakra	55 44	143	181	1257	608	649	122	118	234	218	0	0	331	214	265	29	143	9	76	19
0338	Lebrua	161 48	159	174	1397	693	704	154	131	309	324	0	0	308	140	261	33	127	4	106	24
0339	Sidhauni	99 15	104	116	795	373	422	93	78	185	191	0	0	226	122	119	7	88	6	2	0
Summary for 'Nyay Panchayat' = 0027 (12 detail records)																					
Sum		1485 66	1664	1822	13070	6379	6691	1420	1377	2455	2623	0	0	3350	1702	2568	375	1234	111	757	228

1	2	23	24	25	26	27	28	29	30	31	32	33	34	35	36	37	38	39	40	41	42
0027	**Bishunpur Lebru Nyay Panchayat / न्याय पंचायत**																				
0328	Kanaura	0	0	0	0	1	3	2	0	0	0	1	0	1	0	11	0	0	58	442	633
0329	Murkha	0	0	1	0	0	0	17	0	12	0	19	0	2	0	19	0	17	27	355	602
0330	Panihar	0	0	0	0	0	0	0	0	2	0	6	0	2	0	17	2	0	0	355	638
0331	Bisapur	0	0	0	0	0	0	0	0	0	0	0	0	0	0	2	0	0	0	71	112
0332	Arazi Ailia	0	0	0	0	7	0	0	0	0	0	4	0	0	0	2	1	0	0	37	77
0333	Ailia	0	0	0	0	0	0	27	3	0	0	34	0	4	0	52	3	0	0	488	784
0334	Bishun Pur Lebrua	0	0	0	0	1	0	26	1	0	0	74	1	4	0	61	2	0	0	639	1074
0335	Kukraundha	0	0	0	0	0	0	0	8	0	0	0	0	0	0	0	2	0	0	72	121
0336	Akhaipur	0	0	0	0	0	0	11	2	11	0	23	1	3	0	15	0	0	0	306	484
0337	Chakra	0	0	0	0	0	0	6	0	1	0	14	0	2	0	23	1	0	0	343	620
0338	Lebrua	0	0	0	0	0	0	6	1	0	0	8	0	0	0	14	4	0	0	432	671
0339	Sidhauni	0	0	0	0	0	0	5	0	0	0	4	0	3	0	17	1	0	0	254	415
Summary for 'Nyay Panchayat' = 0027 (12 detail records)																					
Sum		0	0	1	0	9	3	100	15	26	0	187	2	21	0	233	16	17	85	3794	6231

1	2	3	4	5	6	7	8	9	10	11	12	13	14	15	16	17	18	19	20	21	22
0028	**Dobhi Khas**	**Nyay Panchayat / न्याय पंचायत**																			
0340	Khetarpal	32 38	21	32	239	110	129	21	32	13	18	0	0	47	25	45	23	31	22	0	0
0341	Naraınpur	56 25	165	181	1149	556	593	120	142	233	256	0	0	325	185	198	66	78	4	64	58
0342	Gothaulı	70 01	107	107	744	376	368	89	80	153	155	0	0	209	85	141	5	70	0	46	4
0343	Bıhardar	78 51	103	118	907	452	455	82	94	97	93	0	0	263	130	203	52	143	9	14	34
0344	Mandupur	58 68	121	132	971	457	514	121	114	183	175	0	0	235	129	189	6	88	3	50	3
0345	Anegpur	77 70	53	53	409	195	214	46	31	17	23	0	0	114	52	79	2	57	1	10	1
0346	Khujjhı	178 47	249	268	1816	949	867	179	165	178	179	0	0	541	237	367	85	192	53	18	29
0347	Devıaspur	101 98	122	122	988	496	492	126	113	26	32	0	0	225	50	190	1	97	0	20	1
0348	Balua Bıjaıpur	121 01	45	45	232	113	119	28	29	80	77	0	0	22	2	59	24	39	2	11	0
0349	Sonbarsa	14 57	0	0	0	0	0	0	0	0	0	0	0	0	0	0	0	0	0	0	0
0350	Chaktand	20 64	4	6	75	40	35	9	9	0	0	0	0	22	10	18	0	15	0	0	0
0351	Dhobı Khas	28 33	17	21	119	53	66	7	9	14	12	0	0	36	36	21	3	14	2	3	1
0352	Chak Bhupal	14 57	27	30	187	90	97	26	21	68	74	0	0	45	13	29	6	16	4	10	2
0353	Mukunpur	41 68	108	108	842	403	439	94	97	26	32	0	0	195	82	149	0	146	0	0	0
0354	Arazı Harıharpur	32 38	10	10	67	35	32	7	6	0	0	0	0	24	9	13	0	11	0	1	0
0355	Kop Khurd	19 83	23	24	159	79	80	19	13	3	1	0	0	52	28	26	0	19	0	3	0
0356	Kop Kalan	12 14	25	25	194	95	99	22	18	4	4	0	0	57	20	37	1	28	0	2	0
0357	Kırha Chhıtauna	33 19	24	24	137	68	69	12	16	52	49	0	0	29	7	33	0	12	0	11	0
0358	Harıharpur	502 23	699	742	4885	2428	2457	500	487	590	578	0	0	1223	506	1019	121	705	53	196	66
Summary for 'Nyay Panchayat' = 0028 (19 detail records)																					
Sum		1494 55	1923	2048	14120	6995	7125	1508	1476	1737	1758	0	0	3664	1606	2816	395	1761	153	459	199

1	2	23	24	25	26	27	28	29	30	31	32	33	34	35	36	37	38	39	40	41	42
0028	**Dobhi Khas**	**Nyay Panchayat / न्याय पंचायत**																			
0340	Khetarpal	1	0	0	0	0	0	0	0	0	0	4	0	0	0	9	1	0	0	65	106
0341	Naraınpur	1	0	0	0	4	0	12	2	8	0	15	0	4	0	12	2	0	0	358	527
0342	Gothaulı	0	0	0	0	0	0	13	0	4	0	1	0	0	0	7	1	0	0	235	363
0343	Bıhardar	0	0	0	0	0	0	2	0	2	0	14	1	1	0	27	8	5	34	244	369
0344	Mandupur	1	0	0	0	2	0	7	0	9	0	7	0	3	0	22	0	7	75	261	433
0345	Anegpur	0	0	0	0	0	0	1	0	1	0	2	0	1	0	7	0	0	0	116	212
0346	Khujjhi	2	0	0	0	1	0	15	0	15	0	66	0	12	0	46	3	0	0	582	782
0347	Devlaspur	4	0	1	0	8	0	6	0	5	0	6	0	14	0	29	0	0	0	306	491
0348	Balua Bıjaıpur	0	0	0	0	0	11	6	3	0	0	2	8	0	0	1	0	0	0	54	95
0349	Sonbarsa	0	0	0	0	0	0	0	0	0	0	0	0	0	0	0	0	0	0	0	0
0350	Chaktand	0	0	0	0	0	0	0	0	0	0	1	0	0	0	2	0	0	0	22	35
0351	Dhobı Khas	0	0	0	0	0	0	0	0	0	0	0	0	0	0	4	0	0	0	32	63
0352	Chak Bhupal	0	0	0	0	0	0	0	0	0	0	0	0	0	0	3	0	0	0	61	91
0353	Mukunpur	0	0	0	0	0	0	0	0	0	0	0	0	0	0	3	0	0	0	254	439
0354	Arazı Harıharpur	0	0	0	0	0	0	0	0	0	0	0	0	0	0	1	0	0	0	22	32
0355	Kop Khurd	0	0	0	0	0	0	1	0	0	0	0	0	1	0	2	0	0	0	53	80
0356	Kop Kalan	0	0	0	0	0	0	0	0	0	0	3	0	1	0	3	1	0	0	58	98
0357	Kırha Chhıtauna	0	0	0	0	0	0	2	0	0	0	1	0	1	0	6	0	0	0	35	69
0358	Harıharpur	3	0	1	0	4	0	16	1	1	0	30	0	8	0	55	1	16	90	1393	2246
Summary for 'Nyay Panchayat' = 0028 (19 detail records)																					
Sum		12	0	2	0	19	11	81	6	45	0	152	9	46	0	239	17	28	199	4151	6531

1	2	3	4	5	6	7	8	9	10	11	12	13	14	15	16	17	18	19	20	21	22
0029	**Borsar Khurd**	**Nyay Panchayat / न्याय पंचायत**																			
0359	Kachwan	402 27	515	576	3480	1724	1756	360	370	415	399	0	0	800	329	710	68	492	32	113	22
0360	Kasili	80 94	72	91	744	355	389	69	89	122	162	0	0	208	128	155	8	67	6	32	1
0361	Bhulandih	106 03	150	150	1067	509	558	98	124	151	157	0	0	186	56	211	26	129	0	44	5
0362	Hubusahi	120 60	150	164	1070	511	559	106	99	122	147	0	0	288	175	195	45	120	13	38	30
0363	Kashidas Pur	46 14	68	78	569	265	304	58	76	141	161	0	0	145	62	110	25	100	24	3	1
0364	Bodasar Khurd	124 65	170	192	1032	512	520	99	89	55	42	0	0	266	155	242	23	94	1	128	20
0365	Pokhara	92 27	94	94	580	284	296	76	64	74	78	0	0	132	50	132	3	97	2	22	0
0366	Bodsarkalan	74 46	118	118	866	458	408	95	92	100	83	0	0	294	110	197	45	144	30	30	11
0367	Majhili	61 92	78	113	741	359	382	82	79	0	0	0	0	129	32	161	9	157	8	0	0
0368	Hardhan	61 92	60	69	560	267	293	65	49	74	85	0	0	109	12	82	2	81	2	0	0
0369	Marikpur	142 05	148	159	1280	640	640	147	149	66	78	0	0	299	107	293	62	283	62	1	0
0370	Pikaura	27 52	23	23	132	62	70	12	14	15	21	0	0	35	10	26	29	25	22	0	7
0371	Dhanrkha	65 56	40	40	366	178	188	49	47	0	0	0	0	80	32	78	0	37	0	29	0
0372	Baktahi	108 46	80	107	515	248	267	52	50	22	19	0	0	107	54	44	1	34	0	6	1
Summary for 'Nyay Panchayat' = 0029 (14 detail records)																					
Sum		1514 79	1766	1974	13002	6372	6630	1368	1391	1357	1432	0	0	3078	1312	2636	346	1860	202	446	98

1	2	23	24	25	26	27	28	29	30	31	32	33	34	35	36	37	38	39	40	41	42
0029	**Borsar Khurd**	**Nyay Panchayat / न्याय पंचायत**																			
0359	Kachwan	1	0	0	0	0	0	14	4	12	0	18	1	10	0	50	9	16	119	998	1569
0360	Kasili	0	0	0	0	1	1	23	0	0	0	12	0	8	0	12	0	0	0	200	381
0361	Bhulandih	1	0	0	0	0	0	6	0	0	0	5	0	1	0	25	21	4	98	294	434
0362	Hubusahi	1	0	0	0	0	0	8	1	1	0	9	0	0	0	18	1	0	0	316	514
0363	Kashidas Pur	0	0	0	0	0	0	0	0	0	0	1	0	0	0	6	0	0	33	153	246
0364	Bodasar Khurd	0	0	0	0	3	0	1	0	0	0	0	0	2	0	14	2	0	0	270	497
0365	Pokhara	0	0	0	0	0	0	0	0	0	0	0	0	0	0	13	1	0	0	152	293
0366	Bodsarkalan	0	0	0	0	0	0	7	3	0	0	14	1	0	0	2	0	3	20	258	343
0367	Majhili	0	0	0	0	0	0	0	0	0	0	0	0	0	0	4	1	0	0	198	373
0368	Hardhan	0	0	0	0	0	0	1	0	0	0	0	0	0	0	0	0	0	0	185	291
0369	Marikpur	0	0	0	0	0	0	0	0	0	0	0	0	0	0	9	0	0	0	347	578
0370	Pikaura	0	0	0	0	0	0	0	0	0	0	0	0	0	0	1	0	0	0	36	41
0371	Dhanrkha	0	0	0	0	0	0	4	0	0	0	3	0	1	0	4	0	0	0	100	188
0372	Baktahi	0	0	0	0	0	0	0	0	0	0	0	0	0	0	4	0	0	0	204	266
Summary for 'Nyay Panchayat' = 0029 (14 detail records)																					
Sum		3	0	0	0	4	1	64	8	13	0	62	2	22	0	162	35	23	270	3713	6014

1	2	3	4	5	6	7	8	9	10	11	12	13	14	15	16	17	18	19	20	21	22
0030	**Chandwak**	**Nyay Panchayat / न्याय पचायत**																			
0373	Ramdeopur	210 04	343	384	2557	1271	1286	295	277	336	354	0	0	534	199	541	30	400	11	18	13
0374	Thunhi	180 50	286	286	1787	905	882	215	167	282	325	0	0	445	172	362	104	254	81	36	17
0375	Maniyarepur	20 64	58	58	354	175	179	30	30	0	0	0	0	131	83	74	0	72	0	0	0
0376	Dhakiakhas	43 71	74	74	508	261	247	61	52	147	150	0	0	129	25	128	5	37	0	41	4
0377	Bagerwan	93 49	149	154	952	479	473	113	79	140	133	0	0	213	100	189	3	166	3	10	0
0378	Chandwak	234 73	634	749	4539	2379	2160	544	458	631	604	0	0	1343	521	968	46	371	17	70	4
0379	Hardasipur	9 31	52	52	413	214	199	43	30	0	0	0	0	155	100	82	21	63	16	0	3
0380	Parsupur	31 97	30	30	189	88	101	15	20	0	0	0	0	55	29	34	0	31	0	0	0
0381	Hatwa	60 71	144	148	1018	517	501	109	115	68	69	0	0	305	124	198	130	172	129	8	0
0382	Barmalpur	184 54	153	161	1093	533	560	114	115	137	134	0	0	341	157	196	113	110	100	21	12
0383	Faridpur	21 85	19	28	208	97	111	15	21	51	59	0	0	56	35	42	2	23	0	9	0
0384	Chaubepur	138 41	118	118	706	355	351	62	62	161	171	0	0	186	71	163	86	132	81	11	4
Summary for 'Nyay Panchayat' = 0030 (12 detail records)																					
Sum		1229 90	2060	2242	14324	7274	7050	1616	1426	1953	1999	0	0	3893	1616	2977	540	1831	438	224	57

1	2	23	24	25	26	27	28	29	30	31	32	33	34	35	36	37	38	39	40	41	42
0030	Chandwak	Nyay Panchayat / न्याय पंचायत																			
0373	Ramdeopur	0	0	0	0	0	2	26	0	4	0	40	2	20	0	33	2	0	3	730	1253
0374	Thunhi	0	0	0	0	7	3	11	2	0	0	9	0	2	0	43	1	0	0	543	778
0375	Maniyarepur	0	0	0	0	0	0	0	0	0	0	0	0	0	0	2	0	0	0	101	179
0376	Dhakiakhas	2	0	2	0	0	0	5	0	3	0	27	1	5	0	6	0	0	0	133	242
0377	Bagerwan	1	0	0	0	1	0	1	0	0	0	1	0	1	0	8	0	1	119	289	351
0378	Chandwak	6	0	0	0	28	3	76	9	20	1	192	4	21	0	184	8	0	0	1411	2114
0379	Hardasipur	0	0	0	0	0	0	0	0	0	0	2	0	5	0	12	2	0	0	132	178
0380	Parsupur	0	0	0	0	0	0	0	0	0	0	0	0	1	0	2	0	0	0	54	101
0381	Hatwa	0	0	0	0	0	0	2	0	0	0	2	0	0	0	14	1	0	0	319	371
0382	Barmalpur	1	0	0	0	6	0	9	0	0	0	11	1	2	0	36	0	0	0	337	447
0383	Faridpur	0	0	0	0	0	0	0	0	2	0	2	0	1	0	5	2	0	0	55	109
0384	Chaubepur	0	0	0	0	0	0	5	0	0	0	6	0	0	0	9	1	0	0	192	265
Summary for 'Nyay Panchayat' = 0030 (12 detail records)																					
Sum		10	0	2	0	42	8	135	11	29	1	292	8	58	0	354	17	1	122	4296	6388

1	2	3	4	5	6	7	8	9	10	11	12	13	14	15	16	17	18	19	20	21	22
0031	**Jamuni Bari**	**Nyay Panchayat / न्याय पंचायत**																			
0385	Chhunapur	10 52	40	42	246	121	125	20	20	0	0	0	0	55	0	62	1	59	1	0	0
0386	Kaithauli	21 45	23	26	179	88	91	22	13	41	40	0	0	45	21	31	0	18	0	9	0
0387	Lokapatti	30 76	74	75	473	214	259	33	31	33	31	0	0	111	69	86	7	31	0	16	1
0388	Hardanttpur	17 81	16	21	136	75	61	11	13	0	0	0	0	45	26	23	0	19	0	0	0
0389	Puranpur	46 14	42	56	330	170	160	32	31	98	94	0	0	63	45	82	0	22	0	29	0
0390	Mahapur	67 18	58	58	420	186	234	42	35	25	21	0	0	101	48	70	1	29	0	31	1
0391	Madar	104 41	154	161	1088	554	534	90	98	67	44	0	0	262	51	249	42	220	42	11	0
0392	Jamunibari	23 88	47	72	621	327	294	61	44	35	26	0	0	216	55	147	110	45	59	47	48
0393	Rasara	67 18	114	125	646	333	313	77	63	165	154	0	0	163	71	160	21	91	0	56	7
0394	Chamarwar	42 49	22	25	174	83	91	21	19	5	9	0	0	19	2	30	6	29	5	1	1
0395	Sonbarsa	14 57	22	22	176	90	86	11	10	90	86	0	0	29	5	41	2	20	0	16	2
0396	Barauti	52 21	93	93	531	263	268	58	68	81	88	0	0	67	10	114	0	111	0	0	0
0397	Khaliyabankat	14 97	11	11	90	40	50	11	12	9	9	0	0	16	4	14	0	14	0	0	0
0398	Chakmadhoram	14 97	17	17	98	53	45	9	9	37	37	0	0	24	7	22	0	5	0	17	0
0399	Bishunpurwa	30 76	46	47	300	157	143	36	26	56	62	0	0	79	22	79	8	16	4	14	1
0400	Biri	205 59	417	421	2817	1476	1341	322	240	281	263	0	0	708	197	675	38	484	16	52	3
0401	Balirampur	220 16	295	333	2151	1052	1099	211	222	236	240	0	0	604	261	443	161	292	102	31	39
0402	Narkata Phonk	103 60	140	161	1003	480	523	81	81	19	26	0	0	301	193	191	2	179	0	0	0
Summary for 'Nyay Panchayat' = 0031 (18 detail records)																					
Sum		1088 65	1631	1766	11479	5762	5717	1148	1035	1278	1230	0	0	2908	1087	2519	399	1684	229	330	103

1	2	23	24	25	26	27	28	29	30	31	32	33	34	35	36	37	38	39	40	41	42
0031	**Jamuni Bari Nyay Panchayat / न्याय पंचायत**																				
0385	Chhunapur	0	0	0	0	0	0	3	0	0	0	0	0	0	0	0	0	0	0	59	124
0386	Kaithauli	0	0	0	0	0	0	1	0	0	0	2	0	0	0	1	0	0	0	57	91
0387	Lokapatti	0	0	0	0	0	1	14	2	3	0	7	0	0	0	15	3	0	1	128	251
0388	Hardanttpur	0	0	0	0	0	0	0	0	0	0	0	0	0	0	4	0	0	0	52	61
0389	Puranpur	0	0	0	0	0	0	24	0	0	0	0	0	0	0	7	0	0	0	88	160
0390	Mahapur	0	0	0	0	0	0	0	0	0	0	7	0	0	0	3	0	0	0	116	233
0391	Madar	0	0	0	0	2	0	1	0	0	0	0	0	9	0	6	0	0	100	305	392
0392	Jamunibari	0	0	0	0	0	0	12	0	6	0	18	0	14	0	5	3	0	0	180	184
0393	Rasara	0	0	0	0	2	0	0	0	0	0	2	0	1	0	8	14	0	87	173	205
0394	Chamarwar	0	0	0	0	0	0	0	0	0	0	0	0	0	0	0	0	0	39	53	46
0395	Sonbarsa	0	0	0	0	0	0	2	0	0	0	0	0	1	0	2	0	0	0	49	84
0396	Barauti	0	0	0	0	0	0	1	0	0	0	0	0	0	0	2	0	0	140	149	128
0397	Khaliyabankat	0	0	0	0	0	0	0	0	0	0	0	0	0	0	0	0	0	16	26	34
0398	Chakmadhoram	0	0	0	0	0	0	0	0	0	0	0	0	0	0	0	0	0	0	31	45
0399	Bishunpurwa	0	0	0	0	0	0	15	2	1	0	13	0	4	1	16	0	0	0	78	135
0400	Bir	4	0	0	0	6	4	24	3	4	0	48	11	4	0	49	1	3	88	798	1215
0401	Balirampur	0	0	0	0	11	8	15	6	4	0	15	1	4	0	71	5	95	177	514	761
0402	Narkata Phonk	0	0	0	0	0	0	0	0	1	0	0	0	3	0	8	2	0	0	289	521
Summary for 'Nyay Panchayat' = 0031 (18 detail records)																					
Sum		4	0	0	0	21	13	112	13	19	0	112	12	40	1	197	28	98	648	3145	4670

1	2	3	4	5	6	7	8	9	10	11	12	13	14	15	16	17	18	19	20	21	22
0032	**Marhi**	**Nyay Panchayat / न्याय पचायत**																			
0403	Bodari	255 77	275	276	1681	829	852	149	150	174	165	0	0	443	156	323	46	226	15	29	31
0404	Hisampur	411 98	467	471	3114	1497	1617	288	292	512	582	0	0	833	435	567	156	323	40	162	113
0405	Chitkon	172 81	160	184	1187	604	583	127	100	82	71	0	0	282	80	242	11	175	7	37	3
0406	Marhi	664 52	705	900	5656	2858	2798	656	537	899	923	0	0	1334	425	1216	221	877	111	171	106
0407	Bisauri	170 38	82	123	630	315	315	54	47	90	85	0	0	161	59	133	4	99	2	25	2
0408	Tiwaripur	44 52	55	67	472	218	254	40	39	63	73	0	0	120	65	85	18	41	10	24	5
0409	Atharpar	134 36	143	170	1141	549	592	127	115	95	85	0	0	226	70	233	29	157	15	58	14
0410	Kakrapar	158 64	183	213	1336	656	680	128	149	200	225	0	0	321	137	301	250	198	157	91	92
0411	Ghupthi	101 98	95	115	775	378	397	80	75	189	200	0	0	173	62	159	38	118	12	16	22
0412	Amilia	50 59	76	94	648	313	335	79	82	0	0	0	0	142	19	147	72	131	72	0	0
Summary for 'Nyay Panchayat' = 0032 (10 detail records)																					
Sum		2165 55	2241	2613	16640	8217	8423	1728	1586	2304	2409	0	0	4035	1508	3406	845	2345	441	613	388

1	2	23	24	25	26	27	28	29	30	31	32	33	34	35	36	37	38	39	40	41	42
0032	Marhi	Nyay Panchayat / न्याय पंचायत																			
0403	Bodari	0	0	0	0	1	0	29	0	0	0	12	0	0	0	26	0	2	32	504	774
0404	Hisampur	10	0	0	0	6	1	7	0	1	0	21	0	1	0	36	2	0	0	930	1461
0405	Chitkon	0	0	0	0	0	0	1	0	2	0	2	0	1	0	24	1	2	0	360	572
0406	Marhi	0	0	0	0	42	1	20	0	0	0	33	0	1	0	72	3	0	0	1642	2577
0407	Bisauri	0	0	0	0	0	0	4	0	1	0	2	0	0	0	2	0	0	0	182	311
0408	Tiwaripur	0	0	0	0	1	0	3	0	0	0	0	3	0	0	16	0	0	0	133	236
0409	Atharpar	0	0	0	0	0	0	4	0	0	0	4	0	0	0	10	0	0	0	316	563
0410	Kakrapar	0	0	0	0	2	0	0	0	0	0	2	0	0	0	8	1	0	0	355	430
0411	Ghupthi	0	0	0	0	4	4	5	0	0	0	9	0	0	0	7	0	0	0	219	359
0412	Amilia	0	0	0	0	0	0	0	0	0	0	2	0	3	0	11	0	0	0	166	263
Summary for 'Nyay Panchayat' = 0032 (10 detail records)																					
Sum		10	0	0	0	56	6	73	0	4	0	87	3	6	0	212	7	4	32	4807	7546

1	2	3	4	5	6	7	8	9	10	11	12	13	14	15	16	17	18	19	20	21	22
0033	Kopa	Nyay Panchayat / न्याय पचायत																			
0413	Patrahi	136 67	138	138	966	497	469	111	116	16	17	0	0	188	17	116	13	139	33	0	3
0414	Kopa	217 73	339	339	2156	1253	1203	261	261	51	17	0	0	800	377	565	7	225	0	53	3
0415	Dudhaura	94 30	145	146	931	490	441	83	89	180	158	0	0	250	122	277	48	101	4	86	5
0416	Rehari	173 21	248	250	1565	807	758	167	147	433	397	0	0	444	131	333	66	132	16	174	50
0417	Nainpur	45 33	52	52	291	148	143	39	29	53	47	0	0	59	22	64	41	61	41	0	0
0418	Inruwa	13 76	39	39	311	151	160	40	41	16	13	0	0	54	13	54	0	49	0	5	0
0419	Parrakchhkot	121 81	100	100	635	295	340	57	72	81	73	0	0	143	56	87	13	87	11	0	1
0420	Bhagtauli	121 81	28	30	210	101	109	17	21	48	55	0	0	68	36	47	2	20	2	27	0
0421	Badwa	42 09	50	50	403	194	209	27	37	45	46	0	0	110	62	94	0	93	0	0	0
0422	Chandepur	129 50	153	159	1027	504	523	110	102	146	151	0	0	324	153	220	24	99	3	105	21
0423	Laharchak	41 68	70	73	370	196	174	27	37	175	156	0	0	95	17	87	0	38	0	27	0
0424	Barahpur	89 44	119	120	784	404	380	113	74	130	136	0	0	188	109	148	0	58	0	37	0
0425	Bahri	101 98	184	188	1381	760	621	140	112	182	122	0	0	496	181	314	13	169	0	84	13
Summary for 'Nyay Panchayat' = 0033 (13 detail records)																					
Sum		1319 31	1655	1674	11330	5800	5530	1192	1138	1556	1413	0	0	3186	1296	2436	257	1271	110	630	96
Summary for 'Tahsil' = 0060 (124 detail records)																					
Sum		14525 89	16467	18042	121554	59978	61576	13116	12514	16694	17423	0	0	30435	12857	24714	4559	15955	2645	4055	1535
Summary for 'CD Block' = 0200 (124 detail records)																					
Sum		14525 89	16467	18042	121554	59978	61576	13116	12514	16694	17423	0	0	30435	12857	24714	4559	15955	2645	4055	1535

1	2	23	24	25	26	27	28	29	30	31	32	33	34	35	36	37	38	39	40	41	42
0033	Kopa	Nyay Panchayat / न्याय पंचायत																			
0413	Patrahi	0	0	0	0	0	0	7	7	0	0	0	0	0	0	0	0	0	1	351	425
0414	Kopa	1	0	2	0	9	0	24	0	2	0	154	1	8	0	55	3	0	0	688	1196
0415	Dudhaura	0	0	0	0	40	36	1	0	2	0	14	1	6	0	27	2	0	0	213	393
0416	Rehari	0	0	0	0	1	0	4	0	0	0	6	0	0	0	16	0	0	0	474	692
0417	Nainpur	0	0	0	0	0	0	0	0	0	0	1	0	0	0	2	0	0	0	84	102
0418	Inruwa	0	0	0	0	0	0	0	0	0	0	0	0	0	0	0	0	0	0	97	160
0419	Parrakchhkot	0	0	0	0	0	0	0	0	0	0	0	0	0	0	0	1	0	0	208	327
0420	Bhagtauli	0	0	0	0	0	0	0	0	0	0	0	0	0	0	0	0	0	0	54	107
0421	Badwa	0	0	0	0	0	0	0	0	0	0	0	0	0	0	1	0	0	0	100	209
0422	Chandepur	0	0	0	0	2	0	0	0	0	0	5	0	0	0	9	0	0	0	284	499
0423	Laharchak	0	0	0	0	4	0	0	0	4	0	9	0	1	0	4	0	0	0	109	174
0424	Barahpur	0	0	0	0	0	0	18	0	2	0	16	0	1	0	16	0	0	0	256	380
0425	Bahiri	0	0	0	0	5	0	19	0	0	0	2	0	2	0	33	0	0	0	446.	608
Summary for 'Nyay Panchayat' = 0033 (13 detail records)																					
Sum		1	0	2	0	61	36	73	7	10	0	207	2	18	0	163	6	0	1	3364	5272
Summary for 'Tahsil' = 0060 (124 detail records)																					
Sum		55	0	8	0	235	88	812	81	206	6	1274	48	236	1	1878	155	192	1895	35072	55122
Summary for 'CD Block' = 0200 (124 detail records)																					
Sum		55	0	8	0	235	88	812	81	206	6	1274	48	236	1	1878	155	192	1895	35072	55122

ग्रामों की वर्णानुक्रम सूची
Alphabetical List of Villages

क्रम स० Sl. No.	ग्राम का नाम Name of Village	लोकेशन कोड नं० Location Code No.	
		मैनुअल Manual	कम्प्यूटर Computer
1	2	3	4
Tahsil : Shahganj		**C.D. Block :**	**Suithkala**
1	Ahiyai	58/10/10/129	58/0010/0010/0129
2	Alipur	58/10/10/145	58/0010/0010/0145
3	Amanwan Khurd	58/10/10/114	58/0010/0010/0114
4	Aman	58/10/10/17	58/0010/0010/0017
5	Amawan Kalan	58/10/10/122	58/0010/0010/0122
6.	Arhanpur	58/10/10/124	58/0010/0010/0124
7	Arsiya	58/10/10/45	58/0010/0010/0045
8.	Asaitha Patti Baljor	58/10/10/52	58/0010/0010/0052
9	Asaitha Patti Navrang	58/10/10/51	58/0010/0010/0051
10	Asharafpur	58/10/10/85	58/0010/0010/0085
11	Ashokpur Kalan	58/10/10/12	58/0010/0010/0012
12	Ashokpur Khurd	58/10/10/13	58/0010/0010/0013
13.	Atardeeha	58/10/10/60	58/0010/0010/0060
14	Atraura	58/10/10/42	58/0010/0010/0042
15	Bagharwara	58/10/10/134	58/0010/0010/0134
16	Baharpur	58/10/10/125	58/0010/0010/0125
17	Balmeetpur	58/10/10/5	58/0010/0010/0005
18.	Bandhgaon	58/10/10/54	58/0010/0010/0054
19	Baniya Bandh	58/10/10/138	58/0010/0010/0138
20.	Bansgaon	58/10/10/131	58/0010/0010/0131

क्रम सं० Sl. No.	ग्राम का नाम Name of Village	लोकेशन कोड नं० Location Code No.	
		मैनुअल Manual	कम्प्यूटर Computer
1	2	3	4
21	Baraud	58/10/10/84	58/0010/0010/0084
22	Barauna	58/10/10/34	58/0010/0010/0034
23	Basauli	58/10/10/120	58/0010/0010/0120
24	Basiraha	58/10/10/44	58/0010/0010/0044
25	Benipur Sarahara	58/10/10/46	58/0010/0010/0046
26	Bhagasa	58/10/10/130	58/0010/0010/0130
27	Bhaisauli	58/10/10/102	58/0010/0010/0102
28.	Bharari	58/10/10/72	58/0010/0010/0072
29.	Bhatauli	58/10/10/88	58/0010/0010/0088
30	Bhawanipur	58/10/10/48	58/0010/0010/0048
31	Bheorahan	58/10/10/25	58/0010/0010/0025
32	Bhusaudi	58/10/10/49	58/0010/0010/0049
33.	Bikhdharia	58/10/10/41	58/0010/0010/0041
34	Birauli	58/10/10/11	58/0010/0010/0011
35.	Bumkaha	58/10/10/82	58/0010/0010/0082
36.	Burhupur	58/10/10/141	58/0010/0010/0141
37	Chak Faizullah	58/10/10/75	58/0010/0010/0075
38.	Chakesar	58/10/10/74	58/0010/0010/0074
39.	Chakmanyam	58/10/10/87	58/0010/0010/0087
40.	Chaubaha	58/10/10/127	58/0010/0010/0127
41.	Chetrahaa	58/10/10/65	58/0010/0010/0065
42	Chhitam Patti	58/10/10/95	58/0010/0010/0095
43.	Chilbili	58/10/10/33	58/0010/0010/0033
44	Chilirampur	58/10/10/26	58/0010/0010/0026

क्रम सं० Sl. No.	ग्राम का नाम Name of Village	लोकेशन कोड नं० Location Code No.	
		मैनुअल Manual	कम्प्यूटर Computer
1	2	3	4
45	Deeha Asharfabad	58/10/10/9	58/0010/0010/0009
46	Dehari	58/10/10/133	58/0010/0010/0133
47	Denua	58/10/10/14	58/0010/0010/0014
48.	Dipaipur	58/10/10/151	58/0010/0010/0151
49	Dumduma	58/10/10/113	58/0010/0010/0113
50	Eakaha	58/10/10/105	58/0010/0010/0105
51	Ekadla	58/10/10/79	58/0010/0010/0079
52	Gairwah	58/10/10/55	58/0010/0010/0055
53	Gajanya	58/10/10/71	58/0010/0010/0071
54	Gangauli	58/10/10/32	58/0010/0010/0032
55	Gauspur	58/10/10/148	58/0010/0010/0148
56	Ghooripur	58/10/10/58	58/0010/0010/0058
57	Gopalpur	58/10/10/15	58/0010/0010/0015
58.	Goraban	58/10/10/59	58/0010/0010/0059
59	Hamzapur	58/10/10/136	58/0010/0010/0136
60.	Husenabad	58/10/10/76	58/0010/0010/0076
61.	Ishapur	58/10/10/101	58/0010/0010/0101
62	Jahooruddinpur	58/10/10/89	58/0010/0010/0089
63.	Jainpur	58/10/10/47	58/0010/0010/0047
64	Jamalapur	58/10/10/121	58/0010/0010/0121
65.	Jamauli	58/10/10/107	58/0010/0010/0107
66	Jamdara	58/10/10/70	58/0010/0010/0070
67	Junedpur	58/10/10/7	58/0010/0010/0007
68.	Kadirpur	58/10/10/24	58/0010/0010/0024

क्रम सं० Sl. No.	ग्राम का नाम Name of Village	लोकेशन कोड नं० Location Code No.	
		मैनुअल Manual	कम्प्यूटर Computer
1	2	3	4
69	Kammarpur	58/10/10/106	58/0010/0010/0106
70	Karautaha	58/10/10/119	58/0010/0010/0119
71	Kareempur Bind	58/10/10/98	58/0010/0010/0098
72	Kashipur	58/10/10/104	58/0010/0010/0104
73.	Katghar	58/10/10/92	58/0010/0010/0092
74	Katka	58/10/10/132	58/0010/0010/0132
75	Kazipur	58/10/10/147	58/0010/0010/0147
76.	Keot Patti	58/10/10/93	58/0010/0010/0093
77	Keshavpur	58/10/10/115	58/0010/0010/0115
78	Khalispur	58/10/10/142	58/0010/0010/0142
79.	Khan Barepur	58/10/10/137	58/0010/0010/0137
80.	Khanpur	58/10/10/80	58/0010/0010/0080
81.	Khetapur	58/10/10/2	58/0010/0010/0002
82.	Khudipatti	58/10/10/128	58/0010/0010/0128
83.	Kidhawai	58/10/10/97	58/0010/0010/0097
84	Kishunpur	58/10/10/116	58/0010/0010/0116
85	Kohra	58/10/10/150	58/0010/0010/0150
86.	Kotiya	58/10/10/28	58/0010/0010/0028
87.	Kuiripur	58/10/10/135	58/0010/0010/0135
88	Kukurghrhi	58/10/10/21	58/0010/0010/0021
89	Kurmi Patti	58/10/10/90	58/0010/0010/0090
90	Kushiya Bahar	58/10/10/91	58/0010/0010/0091
91	Kutila	58/10/10/117	58/0010/0010/0117
92	Lachhi Patti	58/10/10/4	58/0010/0010/0004

क्रम सं० Sl. No.	ग्राम का नाम Name of Village	लोकेशन कोड नं० Location Code No.	
		मैनुअल Manual	कम्प्यूटर Computer
1	2	3	4
93	Lalapur	58/10/10/39	58/0010/0010/0039
94	Laudaee	58/10/10/110	58/0010/0010/0110
95.	Madankol	58/10/10/68	58/0010/0010/0068
96	Madanpur	58/10/10/109	58/0010/0010/0109
97	Mahmoodpur	58/10/10/63	58/0010/0010/0063
98	Mandwal	58/10/10/43	58/0010/0010/0043
99	Mayan	58/10/10/20	58/0010/0010/0020
100.	Mela	58/10/10/111	58/0010/0010/0111
101	Mirzapur	58/10/10/36	58/0010/0010/0036
102	Misirpur	58/10/10/23	58/0010/0010/0023
103	Mitrasenpur	58/10/10/6	58/0010/0010/0006
104	Mittupur	58/10/10/62	58/0010/0010/0062
105	Miyapur	58/10/10/144	58/0010/0010/0144
106	Mustafabad	58/10/10/100	58/0010/0010/0100
107.	Mustafabad	58/10/10/86	58/0010/0010/0086
108	Narwan	58/10/10/146	58/0010/0010/0146
109.	*Paharapatti*	*58/10/10/53*	*58/0010/0010/0053*
110.	Paliyan	58/10/10/99	58/0010/0010/0099
111.	Pandeypur	58/10/10/3	58/0010/0010/0003
112	Parmapur	58/10/10/19	58/0010/0010/0019
113.	Phoolpur	58/10/10/149	58/0010/0010/0149
114.	Piparaul	58/10/10/27	58/0010/0010/0027
115	Poora Dariyaw	58/10/10/61	58/0010/0010/0061
116	Poora Haribansh	58/10/10/73	58/0010/0010/0073

क्रम सं० Sl. No.	ग्राम का नाम Name of Village	लोकेशन कोड नं० Location Code No.	
		मैनुअल Manual	कम्प्यूटर Computer
1	2	3	4
117	Poorabechu	58/10/10/8	58/0010/0010/0008
118	Poorabhairam	58/10/10/66	58/0010/0010/0066
119	Pooramohina Mishra	58/10/10/123	58/0010/0010/0123
120	Pura Ashalat Khan	58/10/10/18	58/0010/0010/0018
121	Pura Sambhal Shah	58/10/10/22	58/0010/0010/0022
122	Qutubpur	58/10/10/69	58/0010/0010/0069
123	Rahimapur	58/10/10/16	58/0010/0010/0016
124.	Rajdharpur	58/10/10/64	58/0010/0010/0064
125	Ram Nagar	58/10/10/78	58/0010/0010/0078
126.	Rampur	58/10/10/56	58/0010/0010/0056
127	Rohsa	58/10/10/67	58/0010/0010/0067
128	Rudhauli	58/10/10/37	58/0010/0010/0037
129	Sadi	58/10/10/40	58/0010/0010/0040
130.	Sadruddinpur	58/10/10/81	58/0010/0010/0081
131	Salempur	58/10/10/83	58/0010/0010/0083
132.	Samodhpur	58/10/10/108	58/0010/0010/0108
133	Sansar Patti	58/10/10/50	58/0010/0010/0050
134	Sarai Mohiuddenpur	58/10/10/140	58/0010/0010/0140
135.	Sari Jahangir Patti	58/10/10/77	58/0010/0010/0077
136.	Sarpatha	58/10/10/38	58/0010/0010/0038
137.	Sawain	58/10/10/35	58/0010/0010/0035
138.	Sekhawalia	58/10/10/152	58/0010/0010/0152
139.	Shahmau	58/10/10/118	58/0010/0010/0118
140	Shamshuddinpur	58/10/10/143	58/0010/0010/0143

क्रम सं० Sl. No.	ग्राम का नाम Name of Village	लोकेशन कोड नं० Location Code No.	
		मैनुअल Manual	कम्प्यूटर Computer
1	2	3	4
141	Sheikhain	58/10/10/96	58/0010/0010/0096
142	Shekhpur	58/10/10/1	58/0010/0010/0001
143	Sonara	58/10/10/31	58/0010/0010/0031
144.	Suetha Kalan	58/10/10/94	58/0010/0010/0094
145	Sukarana Kalan	58/10/10/30	58/0010/0010/0030
146	Sukarana Khurd	58/10/10/29	58/0010/0010/0029
147	Surapur	58/10/10/10	58/0010/0010/0010
148	Tajuddinpur	58/10/10/57	58/0010/0010/0057
149	Telitara	58/10/10/126	58/0010/0010/0126
150	Unchgaon	58/10/10/112	58/0010/0010/0112
151.	Usrauli	58/10/10/103	58/0010/0010/0103
152.	Zagipur	58/10/10/139	58/0010/0010/0139

क्रम सं० Sl. No.	ग्राम का नाम Name of Village	लोकेशन कोड नं० Location Code No.	
		मैनुअल Manual	कम्प्यूटर Computer
1	2	3	4
Tahsil : Shahganj		**C.D. Block : Shahganj**	
1	Khalilpur	58/10/20/348	58/0010/0020/0348
2.	Abbopur	58/10/20/271	58/0010/0020/0271
3.	Ahamadpur	58/10/20/263	58/0010/0020/0263
4	Akbar Shahpur	58/10/20/340	58/0010/0020/0340
5	Ameraythua	58/10/20/276	58/0010/0020/0276
6	Andarbagh	58/10/20/195	58/0010/0020/0195
7	Aphlepur	58/10/20/323	58/0010/0020/0323
8	Arand	58/10/20/211	58/0010/0020/0211
9	Argoopur Kalan	58/10/20/153	58/0010/0020/0153
10	Argoopur Khurd	58/10/20/178	58/0010/0020/0178
11	Arjunpur	58/10/20/259	58/0010/0020/0259
12	Asharafpur Usarahata	58/10/20/208	58/0010/0020/0208
13	Ataraura	58/10/20/314	58/0010/0020/0314
14.	Bahadurpur	58/10/20/288	58/0010/0020/0288
15.	Bahoranpur	58/10/20/162	58/0010/0020/0162
16.	Bakhtiyar Pur	58/10/20/297	58/0010/0020/0297
17.	Bakkha Patti	58/10/20/347	58/0010/0020/0347
18.	Bakuchi	58/10/20/202	58/0010/0020/0202
19.	Bara	58/10/20/229	58/0010/0020/0229
20.	Baragaon	58/10/20/179	58/0010/0020/0179
21.	Baraji	58/10/20/312	58/0010/0020/0312
22.	Barangi	58/10/20/280	58/0010/0020/0280
23.	Barauna	58/10/20/180	58/0010/0020/0180

क्रम सं० Sl. No.	ग्राम का नाम Name of Village	लोकेशन कोड नं० Location Code No.	
		मैनुअल Manual	कम्प्यूटर Computer
1	2	3	4
24	Baraur	58/10/20/309	58/0010/0020/0309
25.	Barganva	58/10/20/328	58/0010/0020/0328
26	Baseerpusr	58/10/20/343	58/0010/0020/0343
27.	Bhadail	58/10/20/262	58/0010/0020/0262
28	Bhadayni	58/10/20/279	58/0010/0020/0279
29.	Bhadi	58/10/20/189	58/0010/0020/0189
30.	Bharauli	58/10/20/204	58/0010/0020/0204
31	Bharaura	58/10/20/324	58/0010/0020/0324
32.	Bharotha	58/10/20/349	58/0010/0020/0349
33.	Bhurkuraha	58/10/20/300	58/0010/0020/0300
34	Bisava Taalluka Tikri	58/10/20/303	58/0010/0020/0303
35	Bisva Taluka Rudhauli	58/10/20/258	58/0010/0020/0258
36.	Burhapur	58/10/20/306	58/0010/0020/0306
37.	Chak Bhavani Shanker	58/10/20/319	58/0010/0020/0319
38	Chak Bishunpur	58/10/20/240	58/0010/0020/0240
39.	Chak Chaukhanda	58/10/20/167	58/0010/0020/0167
40	Chak Gohana	58/10/20/252	58/0010/0020/0252
41	Chak Hakeemi	58/10/20/168	58/0010/0020/0168
42	Chak Hisamuddinpur	58/10/20/335	58/0010/0020/0335
43.	Chak Maldepur	58/10/20/355	58/0010/0020/0355
44	Chak Soharaw	58/10/20/298	58/0010/0020/0298
45.	Chaka Bhadi	58/10/20/267	58/0010/0020/0267
46.	Chakahiyae	58/10/20/289	58/0010/0020/0289
47.	Chakakarakia	58/10/20/281	58/0010/0020/0281

क्रम सं० Sl. No.	ग्राम का नाम Name of Village	लोकेशन कोड नं० Location Code No.	
		मैनुअल Manual	कम्प्यूटर Computer
1	2	3	4
48	Chakakothiyara	58/10/20/269	58/0010/0020/0269
49	Chakataa Elahi	58/10/20/284	58/0010/0020/0284
50	Chakbaluwaar	58/10/20/221	58/0010/0020/0221
51.	Chakemam Ali	58/10/20/317	58/0010/0020/0317
52.	Chakfaijullah	58/10/20/336	58/0010/0020/0336
53.	Chakfaza Maki	58/10/20/239	58/0010/0020/0239
54	Chakmaroof Pur	58/10/20/249	58/0010/0020/0249
55.	Chakmauludi	58/10/20/318	58/0010/0020/0318
56	Chaknathu Pur	58/10/20/283	58/0010/0020/0283
57.	Chaksalahi	58/10/20/342	58/0010/0020/0342
58.	Chakshah Gayas	58/10/20/243	58/0010/0020/0243
59	Chhabawan	58/10/20/166	58/0010/0020/0166
60.	Chhatai Khurd	58/10/20/183	58/0010/0020/0183
61	Chiraeya Deha	58/10/20/344	58/0010/0020/0344
62	Chukiya	58/10/20/305	58/0010/0020/0305
63.	Danapur	58/10/20/315	58/0010/0020/0315
64	Danapur	58/10/20/154	58/0010/0020/0154
65	Darhsavti	58/10/20/212	58/0010/0020/0212
66.	Dhadhwara Kalan	58/10/20/223	58/0010/0020/0223
67.	Dhadhwara Khurd	58/10/20/224	58/0010/0020/0224
68.	Dhaurayel	58/10/20/352	58/0010/0020/0352
69.	Dobhi	58/10/20/231	58/0010/0020/0231
70	Domanpur	58/10/20/198	58/0010/0020/0198
71	Etauri	58/10/20/333	58/0010/0020/0333

क्रम सं० Sl. No.	ग्राम का नाम Name of Village	लोकेशन कोड नं० Location Code No.	
		मैनुअल Manual	कम्प्यूटर Computer
1	2	3	4
72	Etmadpur	58/10/20/256	58/0010/0020/0256
73.	Fareedpur	58/10/20/292	58/0010/0020/0292
74	Gajdeeha	58/10/20/199	58/0010/0020/0199
75	Gayaspur Nonan	58/10/20/299	58/0010/0020/0299
76.	Godhana	58/10/20/227	58/0010/0020/0227
77	Godila	58/10/20/172	58/0010/0020/0172
78	Golhagaol	58/10/20/171	58/0010/0020/0171
79	Gorani	58/10/20/307	58/0010/0020/0307
80	Gorari Khalilpur	58/10/20/215	58/0010/0020/0215
81	Gurdauli	58/10/20/275	58/0010/0020/0275
82	Hajipur	58/10/20/209	58/0010/0020/0209
83	Harahi	58/10/20/332	58/0010/0020/0332
84.	Jagdishpur	58/10/20/238	58/0010/0020/0238
85	Jaigahan	58/10/20/273	58/0010/0020/0273
86	Jainagara	58/10/20/159	58/0010/0020/0159
87	Jamdaha	58/10/20/270	58/0010/0020/0270
88	Jamdamipur	58/10/20/205	58/0010/0020/0205
89.	Jamin Rudhauli	58/10/20/250	58/0010/0020/0250
90	Janasepur	58/10/20/287	58/0010/0020/0287
91	Jarron	58/10/20/325	58/0010/0020/0325
92.	Jhakhariya	58/10/20/327	58/0010/0020/0327
93.	Kachhara	58/10/20/181	58/0010/0020/0181
94.	Kafarpur	58/10/20/353	58/0010/0020/0353
95.	Kaisharpur Adaai	58/10/20/351	58/0010/0020/0351

क्रम सं० Sl. No.	ग्राम का नाम Name of Village	लोकेशन कोड नं० Location Code No.	
		मैनुअल Manual	कम्प्यूटर Computer
1	2	3	4
96	Kalapur	58/10/20/255	58/0010/0020/0255
97.	Kandarapur	58/10/20/356	58/0010/0020/0356
98.	Kanwariya	58/10/20/246	58/0010/0020/0246
99	Karaundi	58/10/20/350	58/0010/0020/0350
100.	Kareala	58/10/20/321	58/0010/0020/0321
101.	Kaunya	58/10/20/188	58/0010/0020/0188
102	Kayar	58/10/20/346	58/0010/0020/0346
103	Khajura	58/10/20/322	58/0010/0020/0322
104	Khalautipur	58/10/20/290	58/0010/0020/0290
105.	Khanuwai	58/10/20/177	58/0010/0020/0177
106.	Kharauna	58/10/20/193	58/0010/0020/0193
107	Khargipur	58/10/20/228	58/0010/0020/0228
108.	Khetasarai	58/10/20/232	58/0010/0020/0232
109	Khudabandpur	58/10/20/311	58/0010/0020/0311
110.	Khudavli	58/10/20/245	58/0010/0020/0245
111	Khwajapur	58/10/20/207	58/0010/0020/0207
112	Kopa	58/10/20/160	58/0010/0020/0160
113.	Kothi Tara	58/10/20/257	58/0010/0020/0257
114.	Kuhiya	58/10/20/320	58/0010/0020/0320
115.	Kunyari	58/10/20/169	58/0010/0020/0169
116.	Lakamapur	58/10/20/293	58/0010/0020/0293
117.	Lapari	58/10/20/330	58/0010/0020/0330
118.	Lateefpur	58/10/20/291	58/0010/0020/0291
119.	Latifpur	58/10/20/155	58/0010/0020/0155

क्रम स० Sl. No.	ग्राम का नाम Name of Village	लोकेशन कोड नं० Location Code No.	
		मैनुअल Manual	कम्प्यूटर Computer
1	2	3	4
120	Ledrahi	58/10/20/226	58/0010/0020/0226
121	Madıthı	58/10/20/345	58/0010/0020/0345
122	Madraha	58/10/20/164	58/0010/0020/0164
123	Maharaura	58/10/20/234	58/0010/0020/0234
124	Mahmdabad	58/10/20/254	58/0010/0020/0254
125	Mainuddınpur	58/10/20/235	58/0010/0020/0235
126	Majhaura	58/10/20/247	58/0010/0020/0247
127	Makhemalepur	58/10/20/337	58/0010/0020/0337
128	Malhach	58/10/20/182	58/0010/0020/0182
129	Manechha	58/10/20/242	58/0010/0020/0242
130	Manı Kalan	58/10/20/296	58/0010/0020/0296
131	Manı Khurd	58/10/20/294	58/0010/0020/0294
132	Manıya	58/10/20/339	58/0010/0020/0339
133	Maroofpur	58/10/20/248	58/0010/0020/0248
134	Mavaı	58/10/20/282	58/0010/0020/0282
135.	Meharanva	58/10/20/334	58/0010/0020/0334
136.	Miyanpur	58/10/20/201	58/0010/0020/0201
137.	Mohıuddınpur	58/10/20/237	58/0010/0020/0237
138.	Molanapur	58/10/20/206	58/0010/0020/0206
139.	Mominpur	58/10/20/302	58/0010/0020/0302
140.	Murela	58/10/20/316	58/0010/0020/0316
141.	Mustafabad	58/10/20/274	58/0010/0020/0274
142.	Muzaffarpur	58/10/20/158	58/0010/0020/0158
143	Natauli	58/10/20/190	58/0010/0020/0190

क्रम सं० Sl. No.	ग्राम का नाम Name of Village	लोकेशन कोड नं० Location Code No.	
		मैनुअल Manual	कम्प्यूटर Computer
1	2	3	4
144	Newada	58/10/20/203	58/0010/0020/0203
145	Nooruddinpur	58/10/20/278	58/0010/0020/0278
146	Paibagh	58/10/20/194	58/0010/0020/0194
147	Pakari	58/10/20/313	58/0010/0020/0313
148	Pakhanpur	58/10/20/176	58/0010/0020/0176
149	Parakama	58/10/20/213	58/0010/0020/0213
150	Parasin	58/10/20/165	58/0010/0020/0165
151	Pathkhauli Pureaazam	58/10/20/187	58/0010/0020/0187
152	Patti	58/10/20/157	58/0010/0020/0157
153	Porai Kalan	58/10/20/260	58/0010/0020/0260
154	Porai Khurd	58/10/20/261	58/0010/0020/0261
155	Pura Bhual	58/10/20/156	58/0010/0020/0156
156	Purasarwan	58/10/20/163	58/0010/0020/0163
157	Quaserpur Mafi	58/10/20/354	58/0010/0020/0354
158.	Rafipur	58/10/20/210	58/0010/0020/0210
159	Rajapur	58/10/20/214	58/0010/0020/0214
160.	Rajepur	58/10/20/338	58/0010/0020/0338
161	Ranimau	58/10/20/225	58/0010/0020/0225
162.	Rasoolpur	58/10/20/184	58/0010/0020/0184
163.	Rasulpur	58/10/20/173	58/0010/0020/0173
164	Razapur	58/10/20/220	58/0010/0020/0220
165.	Rudhauli	58/10/20/251	58/0010/0020/0251
166.	Sabarahad	58/10/20/200	58/0010/0020/0200
167.	Safepur	58/10/20/308	58/0010/0020/0308

क्रम सं० Sl. No.	ग्राम का नाम Name of Village	लोकेशन कोड नं० Location Code No.	
		मैनुअल Manual	कम्प्यूटर Computer
1	2	3	4
168	Sahwai	58/10/20/222	58/0010/0020/0222
169.	Saidgorari	58/10/20/216	58/0010/0020/0216
170.	Salarpur	58/10/20/286	58/0010/0020/0286
171	Samaisa	58/10/20/186	58/0010/0020/0186
172.	Sandha	58/10/20/301	58/0010/0020/0301
173.	Sarai Akhan	58/10/20/196	58/0010/0020/0196
174	Sarai Khuaja	58/10/20/329	58/0010/0020/0329
175.	Sayed Ahemadpur	58/10/20/277	58/0010/0020/0277
176.	Seedha	58/10/20/272	58/0010/0020/0272
177	Sekh Valia Baharam	58/10/20/265	58/0010/0020/0265
178	Sekh Valia Moazzam	58/10/20/264	58/0010/0020/0264
179.	Sekhpur Mansoor Ali	58/10/20/244	58/0010/0020/0244
180.	Shafipur	58/10/20/253	58/0010/0020/0253
181	Shahapur	58/10/20/266	58/0010/0020/0266
182.	Shakkarpur	58/10/20/295	58/0010/0020/0295
183.	Shankerpur	58/10/20/326	58/0010/0020/0326
184	Sheorazpur	58/10/20/170	58/0010/0020/0170
185.	Sherpur	58/10/20/217	58/0010/0020/0217
186.	Sindhai	58/10/20/197	58/0010/0020/0197
187.	Sithuapara	58/10/20/219	58/0010/0020/0219
188.	Sondhi	58/10/20/236	58/0010/0020/0236
189	Sonikpur	58/10/20/331	58/0010/0020/0331
190.	Sopar	58/10/20/285	58/0010/0020/0285
191.	Suinsh	58/10/20/185	58/0010/0020/0185

क्रम सं० Sl. No.	ग्राम का नाम Name of Village	लोकेशन कोड नं० Location Code No.	
		मैनुअल Manual	कम्प्यूटर Computer
1	2	3	4
192	Sumbulpur	58/10/20/304	58/0010/0020/0304
193.	Takha Mariyam (west)	58/10/20/175	58/0010/0020/0175
194	Takha Masarikh (east)	58/10/20/174	58/0010/0020/0174
195	Targahana	58/10/20/268	58/0010/0020/0268
196	Tarsanwa	58/10/20/310	58/0010/0020/0310
197	Umariya	58/10/20/161	58/0010/0020/0161
198.	Urali	58/10/20/341	58/0010/0020/0341
199.	Usar Patti	58/10/20/218	58/0010/0020/0218
200	Yahiyapur I	58/10/20/191	58/0010/0020/0191
201	Yahiyapur Ii	58/10/20/192	58/0010/0020/0192
202	Younuspur	58/10/20/241	58/0010/0020/0241
203.	Zamin Bundi	58/10/20/230	58/0010/0020/0230
204	Zaminasla	58/10/20/233	58/0010/0020/0233

क्रम सं० Sl. No.	ग्राम का नाम Name of Village	लोकेशन कोड नं० Location Code No.	
		मैनुअल Manual	कम्प्यूटर Computer
1	2	3	4
Tahsil : Shahganj		**C.D. Block : Khuthan**	
1	Bansingh Patti	58/10/30/357	58/0010/0030/0357
2.	Aadinathpur	58/10/30/466	58/0010/0030/0466
3	Aalampur	58/10/30/455	58/0010/0030/0455
4	Aharpur	58/10/30/387	58/0010/0030/0387
5.	Ahiro Parshuraampur	58/10/30/477	58/0010/0030/0477
6.	Akabarpur	58/10/30/414	58/0010/0030/0414
7	Akkhipur	58/10/30/401	58/0010/0030/0401
8	Anguli	58/10/30/531	58/0010/0030/0531
9.	Asharafpur	58/10/30/437	58/0010/0030/0437
10.	Baddopur	58/10/30/408	58/0010/0030/0408
11	Baharipur	58/10/30/510	58/0010/0030/0510
12	Bandanpur	58/10/30/485	58/0010/0030/0485
13.	Banhara	58/10/30/427	58/0010/0030/0427
14.	Bansipur	58/10/30/493	58/0010/0030/0493
15	Banuadeeh	58/10/30/463	58/0010/0030/0463
16	Baranpur	58/10/30/504	58/0010/0030/0504
17	Barbaspur	58/10/30/360	58/0010/0030/0360
18.	Basti Bandgan	58/10/30/542	58/0010/0030/0542
19	Begrajpur	58/10/30/473	58/0010/0030/0473
20.	Bhagamalpur	58/10/30/464	58/0010/0030/0464
21	Bhatauli	58/10/30/370	58/0010/0030/0370
22.	Bhatpura	58/10/30/486	58/0010/0030/0486
23	Bhatpura	58/10/30/421	58/0010/0030/0421

क्रम सं० Sl. No.	ग्राम का नाम Name of Village	लोकेशन कोड नं० Location Code No.	
		मैनुअल Manual	कम्प्यूटर Computer
1	2	3	4
24.	Bheekh Patti	58/10/30/511	58/0010/0030/0511
25.	Bhikhana Pur	58/10/30/361	58/0010/0030/0361
26	Bhikharipur	58/10/30/517	58/0010/0030/0517
27	Birampur	58/10/30/444	58/0010/0030/0444
28	Birishamshuddin Pur	58/10/30/501	58/0010/0030/0501
29	Bishunpur	58/10/30/397	58/0010/0030/0397
30.	Burhapur	58/10/30/544	58/0010/0030/0544
31.	Burhapur	58/10/30/402	58/0010/0030/0402
32	Chak Bisahudaas Adaai	58/10/30/469	58/0010/0030/0469
33	Chak Bisahudasa Maphi	58/10/30/461	58/0010/0030/0461
34	Chak Chaukhanda	58/10/30/420	58/0010/0030/0420
35.	Chak Mominiha	58/10/30/379	58/0010/0030/0379
36.	Chak Patti	58/10/30/399	58/0010/0030/0399
37	Chak Suitha	58/10/30/462	58/0010/0030/0462
38.	Chakahiyai	58/10/30/519	58/0010/0030/0519
39	Chakbankatha	58/10/30/435	58/0010/0030/0435
40.	Chakbarna	58/10/30/506	58/0010/0030/0506
41.	Chakdadi Diha	58/10/30/497	58/0010/0030/0497
42.	Chakfatepur	58/10/30/507	58/0010/0030/0507
43.	Chakkustoan	58/10/30/543	58/0010/0030/0543
44	Chaklalman	58/10/30/468	58/0010/0030/0468
45.	Chaknohar	58/10/30/413	58/0010/0030/0413
46	Chakrahamat	58/10/30/412	58/0010/0030/0412
47.	Chandauli	58/10/30/366	58/0010/0030/0366

क्रम सं० Sl. No.	ग्राम का नाम Name of Village	लोकेशन कोड नं० Location Code No.	
		मैनुअल Manual	कम्प्यूटर Computer
1	2	3	4
48	Chathai Kalan	58/10/30/400	58/0010/0030/0400
49.	Chhataura	58/10/30/540	58/0010/0030/0540
50	Darana	58/10/30/465	58/0010/0030/0465
51.	Deheya	58/10/30/442	58/0010/0030/0442
52.	Dhamaur	58/10/30/484	58/0010/0030/0484
53	Dhiraolli Kushal	58/10/30/410	58/0010/0030/0410
54.	Dhiraolli Nankar	58/10/30/409	58/0010/0030/0409
55	Dhirauli Lachan	58/10/30/392	58/0010/0030/0392
56.	Didkhora	58/10/30/481	58/0010/0030/0481
57	Drawa	58/10/30/371	58/0010/0030/0371
58	Ejdipur	58/10/30/494	58/0010/0030/0494
59.	Emampur	58/10/30/521	58/0010/0030/0521
60	Fateh Garh	58/10/30/376	58/0010/0030/0376
61.	Firojpur	58/10/30/393	58/0010/0030/0393
62	Gabhiran	58/10/30/534	58/0010/0030/0534
63	Garothan	58/10/30/536	58/0010/0030/0536
64.	Gathana	58/10/30/532	58/0010/0030/0532
65.	Gauspur	58/10/30/513	58/0010/0030/0513
66.	Girhmaha	58/10/30/380	58/0010/0030/0380
67	Gobaraha	58/10/30/448	58/0010/0030/0448
68	Gulalpur	58/10/30/548	58/0010/0030/0548
69	Gulamipur	58/10/30/364	58/0010/0030/0364
70	Gulara	58/10/30/526	58/0010/0030/0526
71.	Habibpur	58/10/30/424	58/0010/0030/0424

क्रम सं० Sl. No.	ग्राम का नाम Name of Village	लोकेशन कोड नं० Location Code No.	
		मैनुअल Manual	कम्प्यूटर Computer
1	2	3	4
72.	Haiderpur	58/10/30/441	58/0010/0030/0441
73.	Hansapur	58/10/30/508	58/0010/0030/0508
74.	Hasanpur	58/10/30/539	58/0010/0030/0539
75	Hasanpur	58/10/30/492	58/0010/0030/0492
76	Hissamuddinpur	58/10/30/386	58/0010/0030/0386
77.	Jagbandan Pur	58/10/30/502	58/0010/0030/0502
78.	Jagdishpur	58/10/30/374	58/0010/0030/0374
79	Jahiruddinpur	58/10/30/476	58/0010/0030/0476
80	Jainpur	58/10/30/488	58/0010/0030/0488
81	Jamaluddinpur	58/10/30/457	58/0010/0030/0457
82.	Jameen Dhamaur	58/10/30/482	58/0010/0030/0482
83	Jamuniya	58/10/30/385	58/0010/0030/0385
84	Jaukabad	58/10/30/459	58/0010/0030/0459
85	Kabiruddinpur	58/10/30/509	58/0010/0030/0509
86.	Kadirpur	58/10/30/363	58/0010/0030/0363
87	Kairadeeha	58/10/30/454	58/0010/0030/0454
88	Kajishahpur	58/10/30/458	58/0010/0030/0458
89	Kanamau	58/10/30/423	58/0010/0030/0423
90	Kapsiya	58/10/30/438	58/0010/0030/0438
91	Kareempur Khurd	58/10/30/372	58/0010/0030/0372
92.	Kasiyapur	58/10/30/359	58/0010/0030/0359
93.	Kayam Ganj	58/10/30/383	58/0010/0030/0383
94.	Khalasa Patti	58/10/30/456	58/0010/0030/0456
95.	Khanpur	58/10/30/525	58/0010/0030/0525

क्रम सं० Sl. No.	ग्राम का नाम Name of Village	लोकेशन कोड नं० Location Code No.	
		मैनुअल Manual	कम्प्यूटर Computer
1	2	3	4
96	Khartappur	58/10/30/389	58/0010/0030/0389
97	Khutahan	58/10/30/460	58/0010/0030/0460
98.	Khwajapur	58/10/30/419	58/0010/0030/0419
99	Kotawaliya	58/10/30/479	58/0010/0030/0479
100	Kutubeechak	58/10/30/373	58/0010/0030/0373
101	Lakhraiya	58/10/30/429	58/0010/0030/0429
102.	Lavayen	58/10/30/474	58/0010/0030/0474
103.	Loniya Patti	58/10/30/407	58/0010/0030/0407
104	Lonha	58/10/30/368	58/0010/0030/0368
105	Madaarpur	58/10/30/365	58/0010/0030/0365
106	Madarahan	58/10/30/491	58/0010/0030/0491
107	Maidaas Patti	58/10/30/495	58/0010/0030/0495
108	Makhadumpur	58/10/30/428	58/0010/0030/0428
109.	Malookpur	58/10/30/398	58/0010/0030/0398
110	Marhat	58/10/30/505	58/0010/0030/0505
111	Maulaanipur	58/10/30/480	58/0010/0030/0480
112	Meerapur	58/10/30/546	58/0010/0030/0546
113.	Methenepur	58/10/30/490	58/0010/0030/0490
114	Milky Patty	58/10/30/417	58/0010/0030/0417
115	Minya Chak	58/10/30/391	58/0010/0030/0391
116.	Mohammadpur	58/10/30/516	58/0010/0030/0516
117.	Mohammadpur	58/10/30/367	58/0010/0030/0367
118.	Mohammadpur Urf Chak Gulamipur	58/10/30/362	58/0010/0030/0362
119.	Mohiuddinpur Marawa	58/10/30/403	58/0010/0030/0403

क्रम सं० Sl. No.	ग्राम का नाम Name of Village	लोकेशन कोड नं० Location Code No.	
		मैनुअल Manual	कम्प्यूटर Computer
1	2	3	4
120.	Mojipur	58/10/30/527	58/0010/0030/0527
121	Molnapur	58/10/30/514	58/0010/0030/0514
122.	Molnapur	58/10/30/541	58/0010/0030/0541
123.	Mubarakpur	58/10/30/405	58/0010/0030/0405
124	Mubarakpur	58/10/30/530	58/0010/0030/0530
125	Mujjakirpur	58/10/30/487	58/0010/0030/0487
126.	Nadauli	58/10/30/496	58/0010/0030/0496
127	Nagahti	58/10/30/545	58/0010/0030/0545
128	Nagava	58/10/30/470	58/0010/0030/0470
129	Nauli	58/10/30/475	58/0010/0030/0475
130	Nempur	58/10/30/377	58/0010/0030/0377
131	Newaada	58/10/30/430	58/0010/0030/0430
132	Newada	58/10/30/499	58/0010/0030/0499
133	Ngahara	58/10/30/381	58/0010/0030/0381
134.	Nijampur	58/10/30/406	58/0010/0030/0406
135	Niranjanpur	58/10/30/500	58/0010/0030/0500
136	Nooruddinpur	58/10/30/415	58/0010/0030/0415
137	Nooruddinpur	58/10/30/489	58/0010/0030/0489
138	Oena	58/10/30/439	58/0010/0030/0439
139	Paarpur Marawa	58/10/30/404	58/0010/0030/0404
140	Paharajapur	58/10/30/358	58/0010/0030/0358
141	Pakarpur	58/10/30/471	58/0010/0030/0471
142	Panauli	58/10/30/472	58/0010/0030/0472
143	Parsaadpur	58/10/30/443	58/0010/0030/0443

क्रम सं० Sl. No.	ग्राम का नाम Name of Village	लोकेशन कोड नं० Location Code No.	
		मैनुअल Manual	कम्प्यूटर Computer
1	2	3	4
144	Patayla	58/10/30/426	58/0010/0030/0426
145	Pattı Narendrapur	58/10/30/369	58/0010/0030/0369
146	Pılkıchha	58/10/30/453	58/0010/0030/0453
147	Potaria	58/10/30/538	58/0010/0030/0538
148	Pura Andhari	58/10/30/533	58/0010/0030/0533
149	Pura Bhulan	58/10/30/384	58/0010/0030/0384
150.	Puradalaa	58/10/30/394	58/0010/0030/0394
151.	Ramapur	58/10/30/467	58/0010/0030/0467
152	Ramraipur	58/10/30/378	58/0010/0030/0378
153	Ranipur	58/10/30/528	58/0010/0030/0528
154.	Rasıkapur	58/10/30/382	58/0010/0030/0382
155	Rasoolpur	58/10/30/432	58/0010/0030/0432
156.	Rustampur	58/10/30/440	58/0010/0030/0440
157	Sadhanpur	58/10/30/452	58/0010/0030/0452
158.	Sahnapur	58/10/30/547	58/0010/0030/0547
159.	Said Panauli	58/10/30/450	58/0010/0030/0450
160	Salahdipur (iswarpur)	58/10/30/535	58/0010/0030/0535
161	Salempur	58/10/30/411	58/0010/0030/0411
162	Samshipur	58/10/30/425	58/0010/0030/0425
163.	Sanjaipur	58/10/30/520	58/0010/0030/0520
164	Sarai Nseeb	58/10/30/523	58/0010/0030/0523
165.	Sauraeya	58/10/30/418	58/0010/0030/0418
166.	Shabuddinpur	58/10/30/433	58/0010/0030/0433
167.	Shahabuddinpur	58/10/30/449	58/0010/0030/0449

क्रम सं० Sl. No.	ग्राम का नाम Name of Village	लोकेशन कोड नं० Location Code No.	
		मैनुअल Manual	कम्प्यूटर Computer
1	2	3	4
168.	Shahamau	58/10/30/451	58/0010/0030/0451
169	Shekhpur Sutauli	58/10/30/522	58/0010/0030/0522
170	Shekhupur Asrafpur	58/10/30/524	58/0010/0030/0524
171	Sherapatti	58/10/30/447	58/0010/0030/0447
172	Sherpur	58/10/30/446	58/0010/0030/0446
173.	Sieurha Kalan	58/10/30/375	58/0010/0030/0375
174	Suitha Khurd	58/10/30/416	58/0010/0030/0416
175	Sultanpur	58/10/30/436	58/0010/0030/0436
176	Sultanpur Ghughun	58/10/30/390	58/0010/0030/0390
177	Tajupur	58/10/30/518	58/0010/0030/0518
178.	Tazuddinpur	58/10/30/515	58/0010/0030/0515
179	Tenduaa	58/10/30/483	58/0010/0030/0483
180	Tighara	58/10/30/512	58/0010/0030/0512
181	Tikari Kalan	58/10/30/498	58/0010/0030/0498
182	Tikari Khurd	58/10/30/478	58/0010/0030/0478
183	Tisaulli	58/10/30/388	58/0010/0030/0388
184	Turkaulli	58/10/30/422	58/0010/0030/0422
185	Uchahil Pur	58/10/30/503	58/0010/0030/0503
186.	Uchwadeeha	58/10/30/396	58/0010/0030/0396
187.	Udaipur Dipi	58/10/30/445	58/0010/0030/0445
188.	Udopatti	58/10/30/395	58/0010/0030/0395
189	Upadhyapur	58/10/30/431	58/0010/0030/0431
190	Usraully	58/10/30/434	58/0010/0030/0434
191.	Zalibpur	58/10/30/529	58/0010/0030/0529

क्रम स० Sl. No.	ग्राम का नाम Name of Village	लोकेशन कोड नं० Location Code No.	
		मैनुअल Manual	कम्प्यूटर Computer
1	2	3	4
192	Zameen Basti	58/10/30/537	58/0010/0030/0537

क्रम सं० Sl. No.	ग्राम का नाम Name of Village	लोकेशन कोड नं० Location Code No.	
		मैनुअल Manual	कम्प्यूटर Computer
1	2	3	4
Tahsil : Sadar		**C.D. Block :**	**Karanjakala**
1	Narauli	58/40/40/326	58/0040/0040/0326
2	Abdullahpur	58/40/40/375	58/0040/0040/0375
3	Abdullapur	58/40/40/393	58/0040/0040/0393
4.	Abdullapur	58/40/40/487	58/0040/0040/0487
5.	Abhay Chand Patti	58/40/40/403	58/0040/0040/0403
6.	Adampur	58/40/40/332	58/0040/0040/0332
7	Adampur Akabar	58/40/40/447	58/0040/0040/0447
8	Adgalpur	58/40/40/478	58/0040/0040/0478
9.	Ahamadpur	58/40/40/455	58/0040/0040/0455
10	Akbalpur	58/40/40/338	58/0040/0040/0338
11.	Alamgirpur	58/40/40/378	58/0040/0040/0378
12	Anantpur	58/40/40/396	58/0040/0040/0396
13.	Ara	58/40/40/484	58/0040/0040/0484
14	Araji Padumpur I	58/40/40/430	58/0040/0040/0430
15	Araji Padumpur Ii	58/40/40/431	58/0040/0040/0431
16	Arazi Mainipura	58/40/40/427	58/0040/0040/0427
17	Arazi Siddikipur	58/40/40/460	58/0040/0040/0460
18	Atarahi	58/40/40/470	58/0040/0040/0470
19	Aurahi	58/40/40/491	58/0040/0040/0491
20.	Babarakha	58/40/40/334	58/0040/0040/0334
21	Bagmia	58/40/40/441	58/0040/0040/0441
22	Bahauddinpur	58/40/40/361	58/0040/0040/0361
23	Baijapur	58/40/40/341	58/0040/0040/0341

क्रम स० Sl. No.	ग्राम का नाम Name of Village	लोकेशन कोड नं० Location Code No.	
		मैनुअल Manual	कम्प्यूटर Computer
1	2	3	4
24.	Baispur	58/40/40/391	58/0040/0040/0391
25	Baraipur	58/40/40/336	58/0040/0040/0336
26.	Baraiyakazi	58/40/40/330	58/0040/0040/0330
27	Basaratpur	58/40/40/346	58/0040/0040/0346
28.	Besahoopur	58/40/40/438	58/0040/0040/0438
29.	Bhaisani	58/40/40/355	58/0040/0040/0355
30	Bhakura	58/40/40/473	58/0040/0040/0473
31	Bhateora	58/40/40/367	58/0040/0040/0367
32	Bhirapur	58/40/40/510	58/0040/0040/0510
33	Bishambhara Urf Zamunipur	58/40/40/500	58/0040/0040/0500
34.	Chak Gopalpur	58/40/40/371	58/0040/0040/0371
35	Chak Hata	58/40/40/434	58/0040/0040/0434
36	Chak Hazi Bux	58/40/40/450	58/0040/0040/0450
37	Chak Jamalpur	58/40/40/466	58/0040/0040/0466
38	Chak Lakshiman Das	58/40/40/452	58/0040/0040/0452
39	Chak Mirzapur	58/40/40/342	58/0040/0040/0342
40.	Chak Muglani	58/40/40/345	58/0040/0040/0345
41	Chak Ziyauddinpur	58/40/40/372	58/0040/0040/0372
42	Chakawa	58/40/40/472	58/0040/0040/0472
43	Chakmirampur	58/40/40/339	58/0040/0040/0339
44	Chandi Gahana	58/40/40/483	58/0040/0040/0483
45	Chaturbhujpur	58/40/40/353	58/0040/0040/0353
46	Chaukidhar Sand	58/40/40/514	58/0040/0040/0514
47	Chhabilepur	58/40/40/370	58/0040/0040/0370

क्रम सं० Sl. No.	ग्राम का नाम Name of Village	लोकेशन कोड नं० Location Code No.	
		मैनुअल Manual	कम्प्यूटर Computer
1	2	3	4
48	Chhunchha	58/40/40/351	58/0040/0040/0351
49	Chitarsan	58/40/40/436	58/0040/0040/0436
50	Dakkhin Patti	58/40/40/333	58/0040/0040/0333
51	Dalhanpur	58/40/40/453	58/0040/0040/0453
52	Dandih	58/40/40/485	58/0040/0040/0485
53	Deo Chandpur	58/40/40/432	58/0040/0040/0432
54	Deokali	58/40/40/362	58/0040/0040/0362
55.	Dera Yusuf	58/40/40/420	58/0040/0040/0420
56.	Derapur	58/40/40/404	58/0040/0040/0404
57	Dhannupur	58/40/40/437	58/0040/0040/0437
58	Dharmasan	58/40/40/506	58/0040/0040/0506
59	Dhirajpur	58/40/40/389	58/0040/0040/0389
60	Dudaura	58/40/40/488	58/0040/0040/0488
61	Dullipur	58/40/40/394	58/0040/0040/0394
62	Fagupur Khas	58/40/40/428	58/0040/0040/0428
63	Fagupur Nisf	58/40/40/429	58/0040/0040/0429
64	Garaila	58/40/40/449	58/0040/0040/0449
65	Gauspur	58/40/40/369	58/0040/0040/0369
66	Ghanghanawa	58/40/40/493	58/0040/0040/0493
67	Girdharpur	58/40/40/492	58/0040/0040/0492
68.	Gopalpur	58/40/40/435	58/0040/0040/0435
69	Gopalpur	58/40/40/410	58/0040/0040/0410
70	Gosaipur	58/40/40/457	58/0040/0040/0457
71	Haibatpur	58/40/40/414	58/0040/0040/0414

क्रम सं० Sl. No.	ग्राम का नाम Name of Village	लोकेशन कोड नं० Location Code No.	
		मैनुअल Manual	कम्प्यूटर Computer
1	2	3	4
72.	Haiderpur	58/40/40/442	58/0040/0040/0442
73	Hajipur Fandabad	58/40/40/384	58/0040/0040/0384
74	Hakaripur	58/40/40/385	58/0040/0040/0385
75.	Hamzapur	58/40/40/344	58/0040/0040/0344
76.	Harakhamalpur	58/40/40/368	58/0040/0040/0368
77	Harbaspur	58/40/40/386	58/0040/0040/0386
78	Harbaspur	58/40/40/352	58/0040/0040/0352
79	Hardipur	58/40/40/416	58/0040/0040/0416
80	Hazipur	58/40/40/350	58/0040/0040/0350
81.	Hindu Baghaila	58/40/40/327	58/0040/0040/0327
82	Jagadishpur Akabar	58/40/40/443	58/0040/0040/0443
83	Jagdishpur	58/40/40/418	58/0040/0040/0418
84.	Jalalpur	58/40/40/348	58/0040/0040/0348
85.	Jamalpur	58/40/40/408	58/0040/0040/0408
86	Jamalpur	58/40/40/364	58/0040/0040/0364
87.	Jamin Abdul Quadir	58/40/40/422	58/0040/0040/0422
88.	Janapur	58/40/40/477	58/0040/0040/0477
89.	Jangipur Kalan	58/40/40/448	58/0040/0040/0448
90	Jangipur Khurd	58/40/40/476	58/0040/0040/0476
91	Jethpura	58/40/40/357	58/0040/0040/0357
92	Jhasepur	58/40/40/512	58/0040/0040/0512
93	Kadipur	58/40/40/497	58/0040/0040/0497
94	Kafarpur	58/40/40/481	58/0040/0040/0481
95.	Kalichabad	58/40/40/399	58/0040/0040/0399

क्रम सं० Sl. No.	ग्राम का नाम Name of Village	लोकेशन कोड नं० Location Code No.	
		मैनुअल Manual	कम्प्यूटर Computer
1	2	3	4
96	Karanja Kalan	58/40/40/366	58/0040/0040/0366
97	Karanja Khurd	58/40/40/373	58/0040/0040/0373
98	Karauti	58/40/40/401	58/0040/0040/0401
99	Kataka	58/40/40/380	58/0040/0040/0380
100	Katghara	58/40/40/400	58/0040/0040/0400
101	Kersawa	58/40/40/340	58/0040/0040/0340
102.	Khamhaura	58/40/40/360	58/0040/0040/0360
103	Khan Patti	58/40/40/417	58/0040/0040/0417
104	Khanpur Akabar	58/40/40/444	58/0040/0040/0444
105	Kharouna	58/40/40/390	58/0040/0040/0390
106	Khateerpur Bhainsa	58/40/40/359	58/0040/0040/0359
107	Kishunpur	58/40/40/479	58/0040/0040/0479
108.	Kisunpur	58/40/40/486	58/0040/0040/0486
109	Kohada	58/40/40/495	58/0040/0040/0495
110	Kohara Sultanpur	58/40/40/383	58/0040/0040/0383
111	Kothawar	58/40/40/459	58/0040/0040/0459
112	Kukuripur	58/40/40/363	58/0040/0040/0363
113	Kurra Patti	58/40/40/419	58/0040/0040/0419
114	Kutubpur	58/40/40/440	58/0040/0040/0440
115.	Ladlepur	58/40/40/411	58/0040/0040/0411
116	Lakhami Patti	58/40/40/498	58/0040/0040/0498
117	Lalmanpur	58/40/40/381	58/0040/0040/0381
118	Lilapur	58/40/40/395	58/0040/0040/0395
119.	Lohata	58/40/40/480	58/0040/0040/0480

क्रम सं० Sl. No.	ग्राम का नाम Name of Village	लोकेशन कोड नं० Location Code No.	
		मैनुअल Manual	कम्प्यूटर Computer
1	2	3	4
120	Machhali Patti	58/40/40/335	58/0040/0040/0335
121	Madawibibi	58/40/40/421	58/0040/0040/0421
122	Mahagawan	58/40/40/454	58/0040/0040/0454
123	Maharajpur	58/40/40/398	58/0040/0040/0398
124	Maharoopur	58/40/40/505	58/0040/0040/0505
125	Mainipur	58/40/40/426	58/0040/0040/0426
126	Malhani	58/40/40/354	58/0040/0040/0354
127.	Mangadpur	58/40/40/463	58/0040/0040/0463
128.	Manwal	58/40/40/365	58/0040/0040/0365
129	Milkopur	58/40/40/407	58/0040/0040/0407
130.	Mircha	58/40/40/482	58/0040/0040/0482
131	Mokalpur	58/40/40/337	58/0040/0040/0337
132	Molanapur	58/40/40/376	58/0040/0040/0376
133	Mominpur	58/40/40/377	58/0040/0040/0377
134	Muradganj	58/40/40/402	58/0040/0040/0402
135	Mustafabad	58/40/40/388	58/0040/0040/0388
136	Nadiyapara	58/40/40/412	58/0040/0040/0412
137	Nakrojpur	58/40/40/413	58/0040/0040/0413
138	Nasaruddinpur	58/40/40/356	58/0040/0040/0356
139	Nawada Ishawari Singh	58/40/40/347	58/0040/0040/0347
140	Numajgah	58/40/40/424	58/0040/0040/0424
141	Ojhapur	58/40/40/349	58/0040/0040/0349
142	Pachewara	58/40/40/511	58/0040/0040/0511
143	Padumpur	58/40/40/496	58/0040/0040/0496

क्रम सं० Sl. No.	ग्राम का नाम Name of Village	लोकेशन कोड नं० Location Code No.	
		मैनुअल Manual	कम्प्यूटर Computer
1	2	3	4
144	Padumpur Khas	58/40/40/433	58/0040/0040/0433
145	Paigipur	58/40/40/490	58/0040/0040/0490
146.	Palhamau	58/40/40/382	58/0040/0040/0382
147.	Palhamau Khurd	58/40/40/405	58/0040/0040/0405
148.	Parapatti	58/40/40/503	58/0040/0040/0503
149	Parasrampur	58/40/40/392	58/0040/0040/0392
150	Parsani	58/40/40/406	58/0040/0040/0406
151	Parsottam Urf Pandeypur	58/40/40/446	58/0040/0040/0446
152	Patahana	58/40/40/489	58/0040/0040/0489
153	Payagpur	58/40/40/461	58/0040/0040/0461
154	Piyrepur	58/40/40/415	58/0040/0040/0415
155.	Premapur	58/40/40/504	58/0040/0040/0504
156	Rajjipur	58/40/40/465	58/0040/0040/0465
157.	Ramdaspur	58/40/40/501	58/0040/0040/0501
158.	Rampur Dawan Singh	58/40/40/343	58/0040/0040/0343
159	Rampura	58/40/40/425	58/0040/0040/0425
160	Sadi Patti	58/40/40/464	58/0040/0040/0464
161	Saidpur Ganaur	58/40/40/467	58/0040/0040/0467
162	Saidpur Namaksar	58/40/40/462	58/0040/0040/0462
163.	Salahadipur	58/40/40/329	58/0040/0040/0329
164	Saloni Mahimapur	58/40/40/502	58/0040/0040/0502
165	Samaspur	58/40/40/474	58/0040/0040/0474
166	Samodhipur	58/40/40/509	58/0040/0040/0509
167	Samopur Khurd	58/40/40/379	58/0040/0040/0379

क्रम सं० Sl. No.	ग्राम का नाम Name of Village	लोकेशन कोड नं० Location Code No.	
		मैनुअल Manual	कम्प्यूटर Computer
1	2	3	4
168	Sarai Khawaja Urf Darbanipur	58/40/40/387	58/0040/0040/0387
169	Satahara	58/40/40/475	58/0040/0040/0475
170	Shah Daudpur Urf Kakor Gahana	58/40/40/445	58/0040/0040/0445
171	Shekhawalia	58/40/40/513	58/0040/0040/0513
172	Shikarpur	58/40/40/409	58/0040/0040/0409
173	Siddikpur	58/40/40/469	58/0040/0040/0469
174	Sultanpur	58/40/40/456	58/0040/0040/0456
175	Sultanpur	58/40/40/358	58/0040/0040/0358
176	Sultanpur Gaur	58/40/40/458	58/0040/0040/0458
177.	Sultanpur Hai	58/40/40/439	58/0040/0040/0439
178	Tajapur	58/40/40/397	58/0040/0040/0397
179	Tamarashapur	58/40/40/423	58/0040/0040/0423
180	Tiary	58/40/40/507	58/0040/0040/0507
181	Tnlochanpur	58/40/40/499	58/0040/0040/0499
182	Turki Baghaila	58/40/40/328	58/0040/0040/0328
183	Uttar Patti	58/40/40/331	58/0040/0040/0331
184	Zafarpur	58/40/40/468	58/0040/0040/0468
185	Zahiruddinpur	58/40/40/374	58/0040/0040/0374
186.	Zamin Pakari	58/40/40/494	58/0040/0040/0494
187	Zamuhai	58/40/40/471	58/0040/0040/0471
188	Zasopur	58/40/40/451	58/0040/0040/0451
189	Zulha	58/40/40/508	58/0040/0040/0508

क्रम सं० Sl. No.	ग्राम का नाम Name of Village	लोकेशन कोड नं० Location Code No.	
		मैनुअल Manual	कम्प्यूटर Computer
1	2	3	4
Tahsil : Badlapur		**C.D. Block**	**Badlapur**
1.	Aharauli	58/20/50/160	58/0020/0050/0160
2.	Ahiya Pur	58/20/50/93	58/0020/0050/0093
3.	Ahopur	58/20/50/18	58/0020/0050/0018
4.	Alauddinpur	58/20/50/173	58/0020/0050/0173
5.	Anusar	58/20/50/40	58/0020/0050/0040
6.	Araji Anusar	58/20/50/39	58/0020/0050/0039
7.	Arjunpur	58/20/50/46	58/0020/0050/0046
8	Atauli	58/20/50/148	58/0020/0050/0148
9.	Babura	58/20/50/154	58/0020/0050/0154
10.	Bachhan	58/20/50/142	58/0020/0050/0142
11	Bachhuar	58/20/50/19	58/0020/0050/0019
12	Badal Patti	58/20/50/55	58/0020/0050/0055
13.	Badalapur Khurd	58/20/50/185	58/0020/0050/0185
14.	Baden	58/20/50/103	58/0020/0050/0103
15.	Baghan Kalan	58/20/50/42	58/0020/0050/0042
16	Baghan Khurd	58/20/50/41	58/0020/0050/0041
17	Bahara	58/20/50/146	58/0020/0050/0146
18.	Bahanpur Kalan	58/20/50/50	58/0020/0050/0050
19.	Bahripur Khurd	58/20/50/16	58/0020/0050/0016
20.	Bahur	58/20/50/150	58/0020/0050/0150
21.	Bali Maramal	58/20/50/113	58/0020/0050/0113
22	Balipur Ghanshyampur	58/20/50/117	58/0020/0050/0117
23.	Balua	58/20/50/191	58/0020/0050/0191

क्रम सं० Sl. No.	ग्राम का नाम Name of Village	लोकेशन कोड नं० Location Code No.	
		मैनुअल Manual	कम्प्यूटर Computer
1	2	3	4
24.	Balwa	58/20/50/101	58/0020/0050/0101
25	Bangaon Bhumidhar	58/20/50/132	58/0020/0050/0132
26	Bangaon Patti	58/20/50/138	58/0020/0050/0138
27	Baraiya	58/20/50/22	58/0020/0050/0022
28	Barauli	58/20/50/161	58/0020/0050/0161
29	Barbaspur	58/20/50/64	58/0020/0050/0064
30	Barsara	58/20/50/84	58/0020/0050/0084
31	Besahupur	58/20/50/62	58/0020/0050/0062
32	Bhagatpur	58/20/50/183	58/0020/0050/0183
33	Bhaluwahi	58/20/50/166	58/0020/0050/0166
34.	Bhatehra	58/20/50/97	58/0020/0050/0097
35	Bhula	58/20/50/4	58/0020/0050/0004
36	Bhuptipur	58/20/50/89	58/0020/0050/0089
37	Bibipur	58/20/50/100	58/0020/0050/0100
38	Birbhanpur	58/20/50/184	58/0020/0050/0184
39	Birpalpur	58/20/50/99	58/0020/0050/0099
40	Bithua Kalan	58/20/50/165	58/0020/0050/0165
41	Bithua Khurd	58/20/50/163	58/0020/0050/0163
42	Bodhi Patti	58/20/50/5	58/0020/0050/0005
43.	Budhanepur	58/20/50/77	58/0020/0050/0077
44	Chak Moltanapur	58/20/50/186	58/0020/0050/0186
45	Chak Semaraha	58/20/50/131	58/0020/0050/0131
46.	Chandapur	58/20/50/128	58/0020/0050/0128
47.	Dadari	58/20/50/68	58/0020/0050/0068

क्रम सं० Sl. No.	ग्राम का नाम Name of Village	लोकेशन कोड नं० Location Code No.	
		मैनुअल Manual	कम्प्यूटर Computer
1	2	3	4
48	Dadwa	58/20/50/121	58/0020/0050/0121
49.	Dayalpur	58/20/50/10	58/0020/0050/0010
50	Deeh Dadare	58/20/50/67	58/0020/0050/0067
51.	Dehura	58/20/50/8	58/0020/0050/0008
52	Denua	58/20/50/112	58/0020/0050/0112
53	Deoram Pur	58/20/50/106	58/0020/0050/0106
54.	Dewa Patti	58/20/50/118	58/0020/0050/0118
55	Dewapur	58/20/50/116	58/0020/0050/0116
56.	Dhani Gopalpur	58/20/50/73	58/0020/0050/0073
57	Dubauli	58/20/50/25	58/0020/0050/0025
58.	Dudhaura	58/20/50/74	58/0020/0050/0074
59	Dugauli Kalan	58/20/50/135	58/0020/0050/0135
60	Dugauli Khurd	58/20/50/136	58/0020/0050/0136
61.	Durga Patti	58/20/50/182	58/0020/0050/0182
62	Ekdala	58/20/50/7	58/0020/0050/0007
63	Fattupur	58/20/50/153	58/0020/0050/0153
64.	Firojpur	58/20/50/53	58/0020/0050/0053
65.	Gajainpur	58/20/50/58	58/0020/0050/0058
66	Gajapur	58/20/50/114	58/0020/0050/0114
67	Gaura	58/20/50/59	58/0020/0050/0059
68.	Ghagharpara	58/20/50/49	58/0020/0050/0049
69	Ghansyampur	58/20/50/105	58/0020/0050/0105
70	Girdharpur	58/20/50/115	58/0020/0050/0115
71	Gonauli	58/20/50/143	58/0020/0050/0143

क्रम सं० Sl. No.	ग्राम का नाम Name of Village	लोकेशन कोड नं० Location Code No.	
		मैनुअल Manual	कम्प्यूटर Computer
1	2	3	4
72	Gopalapur	58/20/50/86	58/0020/0050/0086
73	Gulra	58/20/50/94	58/0020/0050/0094
74	Hankarpur	58/20/50/171	58/0020/0050/0171
75	Hardas Patti	58/20/50/79	58/0020/0050/0079
76	Hariharpur	58/20/50/29	58/0020/0050/0029
77	Harisingh Pur	58/20/50/52	58/0020/0050/0052
78	Himmatpur	58/20/50/189	58/0020/0050/0189
79	Inamipur	58/20/50/141	58/0020/0050/0141
80	Jagatpur	58/20/50/130	58/0020/0050/0130
81	Jagatpur	58/20/50/107	58/0020/0050/0107
82	Jagdishpur	58/20/50/37	58/0020/0050/0037
83	Jagjiwan Pur	58/20/50/92	58/0020/0050/0092
84	Jamau Patti	58/20/50/45	58/0020/0050/0045
85	Jamunipur	58/20/50/109	58/0020/0050/0109
86	Jeenkpur	58/20/50/181	58/0020/0050/0181
87	Jokhapur	58/20/50/63	58/0020/0050/0063
88	Kachhora	58/20/50/38	58/0020/0050/0038
89	Kaithora	58/20/50/15	58/0020/0050/0015
90	Kamalpur	58/20/50/133	58/0020/0050/0133
91	Kammarpur	58/20/50/90	58/0020/0050/0090
92	Kanakpur	58/20/50/44	58/0020/0050/0044
93	Karampur	58/20/50/3	58/0020/0050/0003
94	Karanpur	58/20/50/122	58/0020/0050/0122
95	Karanpur	58/20/50/152	58/0020/0050/0152

क्रम सं० Sl. No.	ग्राम का नाम Name of Village	लोकेशन कोड नं० Location Code No.	
		मैनुअल Manual	कम्प्यूटर Computer
1	2	3	4
96.	Kasturipur	58/20/50/159	58/0020/0050/0159
97.	Kaweli	58/20/50/33	58/0020/0050/0033
98.	Keshopur	58/20/50/72	58/0020/0050/0072
99.	Kewatli Kalan	58/20/50/2	58/0020/0050/0002
100	Kewatli Khurd	58/20/50/11	58/0020/0050/0011
101.	Khalishpur	58/20/50/124	58/0020/0050/0124
102	Khampur	58/20/50/145	58/0020/0050/0145
103.	Khanpur	58/20/50/17	58/0020/0050/0017
104	Kodar Kalan	58/20/50/119	58/0020/0050/0119
105.	Kodar Khurd	58/20/50/120	58/0020/0050/0120
106	Krippapur	58/20/50/80	58/0020/0050/0080
107	Kuchauha	58/20/50/129	58/0020/0050/0129
108	Kudhuwa	58/20/50/13	58/0020/0050/0013
109.	Kuhi Kalan	58/20/50/126	58/0020/0050/0126
110.	Kuhi Khurd	58/20/50/127	58/0020/0050/0127
111	Kumar Patti	58/20/50/1	58/0020/0050/0001
112	Kusaha	58/20/50/144	58/0020/0050/0144
113	Kushaha	58/20/50/104	58/0020/0050/0104
114	Labidahi	58/20/50/140	58/0020/0050/0140
115.	Lachhi Patti	58/20/50/31	58/0020/0050/0031
116.	Laggupur	58/20/50/91	58/0020/0050/0091
117	Lakhanepur	58/20/50/78	58/0020/0050/0078
118	Larpur	58/20/50/43	58/0020/0050/0043
119	Machhaligaon	58/20/50/179	58/0020/0050/0179

क्रम सं० Sl. No.	ग्राम का नाम Name of Village	लोकेशन कोड नं० Location Code No.	
		मैनुअल Manual	कम्प्यूटर Computer
1	2	3	4
120	Madapur	58/20/50/98	58/0020/0050/0098
121	Madhoram Patti	58/20/50/56	58/0020/0050/0056
122	Mahada	58/20/50/48	58/0020/0050/0048
123	Mahmadpur	58/20/50/96	58/0020/0050/0096
124	Mahmudpur	58/20/50/47	58/0020/0050/0047
125	Mallupur	58/20/50/139	58/0020/0050/0139
126	Maniyarepur	58/20/50/61	58/0020/0050/0061
127	Margupur	58/20/50/158	58/0020/0050/0158
128	Melupur	58/20/50/60	58/0020/0050/0060
129	Merha	58/20/50/57	58/0020/0050/0057
130	Mirshadpur	58/20/50/190	58/0020/0050/0190
131	Misrauli	58/20/50/23	58/0020/0050/0023
132	Molnapur	58/20/50/125	58/0020/0050/0125
133	Muradpur Kotila	58/20/50/177	58/0020/0050/0177
134.	Mureedpur	58/20/50/180	58/0020/0050/0180
135	Nabhipur	58/20/50/6	58/0020/0050/0006
136	Nakahara Bhulimdeo	58/20/50/20	58/0020/0050/0020
137	Nakahara Khandeo	58/20/50/21	58/0020/0050/0021
138.	Narendrapur	58/20/50/123	58/0020/0050/0123
139.	Naurangabad	58/20/50/65	58/0020/0050/0065
140	Newada Mukhalispur	58/20/50/174	58/0020/0050/0174
141.	Newada Mureedpur	58/20/50/178	58/0020/0050/0178
142	Nidurpur	58/20/50/12	58/0020/0050/0012
143.	Pahitiyapur	58/20/50/151	58/0020/0050/0151

क्रम सं० Sl. No.	ग्राम का नाम Name of Village	लोकेशन कोड नं० Location Code No.	
		मैनुअल Manual	कम्प्यूटर Computer
1	2	3	4
144	Patkhauli	58/20/50/111	58/0020/0050/0111
145	Pattıdayal	58/20/50/176	58/0020/0050/0176
146.	Prau Patti	58/20/50/14	58/0020/0050/0014
147.	Pura Mukund	58/20/50/157	58/0020/0050/0157
148	Pura Rajwar	58/20/50/66	58/0020/0050/0066
149.	Purachinta	58/20/50/156	58/0020/0050/0156
150.	Purani Bazar	58/20/50/162	58/0020/0050/0162
151	Raghunathpur	58/20/50/9	58/0020/0050/0009
152.	Raibhanipur	58/20/50/175	58/0020/0050/0175
153	Raipur	58/20/50/75	58/0020/0050/0075
154	Rajinipur	58/20/50/26	58/0020/0050/0026
155	Ram Nagar	58/20/50/88	58/0020/0050/0088
156	Ramnipur	58/20/50/81	58/0020/0050/0081
157.	Rampur	58/20/50/147	58/0020/0050/0147
158	Ranipur	58/20/50/71	58/0020/0050/0071
159.	Ran Khurd	58/20/50/187	58/0020/0050/0187
160	Raru Kala	58/20/50/188	58/0020/0050/0188
161	Ratasi	58/20/50/54	58/0020/0050/0054
162.	Rautpur	58/20/50/82	58/0020/0050/0082
163	Roopchandpur	58/20/50/169	58/0020/0050/0169
164.	Rooppur	58/20/50/76	58/0020/0050/0076
165	Sagodeeh	58/20/50/155	58/0020/0050/0155
166	Sammanpur	58/20/50/87	58/0020/0050/0087
167.	Sarai Ahamad	58/20/50/164	58/0020/0050/0164

क्रम सं० Sl. No.	ग्राम का नाम Name of Village	लोकेशन कोड नं० Location Code No.	
		मैनुअल Manual	कम्प्यूटर Computer
1	2	3	4
168	Sarai Chandi	58/20/50/36	58/0020/0050/0036
169	Sarai Gobardhan	58/20/50/108	58/0020/0050/0108
170	Sarai Gunja	58/20/50/134	58/0020/0050/0134
171	Sarokhanpur	58/20/50/167	58/0020/0050/0167
172	Sasrhapur	58/20/50/24	58/0020/0050/0024
173	Semaraha	58/20/50/110	58/0020/0050/0110
174	Sewapur	58/20/50/35	58/0020/0050/0035
175	Shahpur	58/20/50/102	58/0020/0050/0102
176	Shahpur	58/20/50/137	58/0020/0050/0137
177	Singai Patti	58/20/50/30	58/0020/0050/0030
178	Singaramau	58/20/50/27	58/0020/0050/0027
179	Singhawai	58/20/50/32	58/0020/0050/0032
180	Sirkina	58/20/50/34	58/0020/0050/0034
181	Siyra Wasi	58/20/50/95	58/0020/0050/0095
182	Sultanpur	58/20/50/170	58/0020/0050/0170
183	Sutauli	58/20/50/85	58/0020/0050/0085
184	Tilwan	58/20/50/83	58/0020/0050/0083
185	Tiyara	58/20/50/149	58/0020/0050/0149
186	Tulapur	58/20/50/69	58/0020/0050/0069
187	Tulsipur	58/20/50/51	58/0020/0050/0051
188.	Turkauli	58/20/50/28	58/0020/0050/0028
189.	Udpur Gelhawa	58/20/50/168	58/0020/0050/0168
190.	Udpur Ghatampur	58/20/50/172	58/0020/0050/0172
191	Ugrasen Patti	58/20/50/70	58/0020/0050/0070

क्रम सं० Sl. No.	ग्राम का नाम Name of Village	लोकेशन कोड नं० Location Code No.	
		मैनुअल Manual	कम्प्यूटर Computer
1	2	3	4
Tahsil : Badlapur		**C.D. Block : Mahrajganj**	
1	Abhaipur	58/20/60/219	58/0020/0060/0219
2	Ahirauli	58/20/60/207	58/0020/0060/0207
3	Ahiya Urf Gopalpur	58/20/60/325	58/0020/0060/0325
4.	Akhua	58/20/60/285	58/0020/0060/0285
5.	Aman	58/20/60/278	58/0020/0060/0278
6.	Anapur	58/20/60/281	58/0020/0060/0281
7.	Angrah	58/20/60/282	58/0020/0060/0282
8	Araji Sawansa	58/20/60/256	58/0020/0060/0256
9.	Arizi Kandhi	58/20/60/362	58/0020/0060/0362
10	Ashapur	58/20/60/225	58/0020/0060/0225
11	Asropur	58/20/60/298	58/0020/0060/0298
12	Asuapar	58/20/60/231	58/0020/0060/0231
13.	Babhanpur	58/20/60/291	58/0020/0060/0291
14	Bagojhar	58/20/60/213	58/0020/0060/0213
15.	Baharpur Khurd	58/20/60/200	58/0020/0060/0200
16	Bahauddeenpur	58/20/60/287	58/0020/0060/0287
17.	Bahorikpur	58/20/60/283	58/0020/0060/0283
18.	Baihari	58/20/60/275	58/0020/0060/0275
19.	Bairma	58/20/60/290	58/0020/0060/0290
20	Bajaha	58/20/60/342	58/0020/0060/0342
21	Banakat Bharthi	58/20/60/199	58/0020/0060/0199
22	Banbaha	58/20/60/277	58/0020/0060/0277
23	Bankat Lodi	58/20/60/203	58/0020/0060/0203

क्रम सं० Sl. No.	ग्राम का नाम Name of Village	लोकेशन कोड नं० Location Code No.	
		मैनुअल Manual	कम्प्यूटर Computer
1	2	3	4
24	Banwanpur	58/20/60/293	58/0020/0060/0293
25	Baragada	58/20/60/354	58/0020/0060/0354
26	Barhupur	58/20/60/276	58/0020/0060/0276
27	Barıarpur	58/20/60/302	58/0020/0060/0302
28	Barıyarepur Khas	58/20/60/355	58/0020/0060/0355
29	Barti Khurd	58/20/60/326	58/0020/0060/0326
30	Basahra Kalan	58/20/60/263	58/0020/0060/0263
31	Basara Khurd	58/20/60/261	58/0020/0060/0261
32	Basoar	58/20/60/292	58/0020/0060/0292
33	Basupur	58/20/60/244	58/0020/0060/0244
34	Basupur	58/20/60/274	58/0020/0060/0274
35	Belahra Mau	58/20/60/193	58/0020/0060/0193
36	Belasın	58/20/60/322	58/0020/0060/0322
37	Bhagwanpur	58/20/60/294	58/0020/0060/0294
38	Bharauli Gothawa	58/20/60/351	58/0020/0060/0351
39	Bharthan	58/20/60/356	58/0020/0060/0356
40	Bhatpura	58/20/60/338	58/0020/0060/0338
41	Bhımpur	58/20/60/237	58/0020/0060/0237
42	Bhogıpur	58/20/60/192	58/0020/0060/0192
43	Bıjhawat	58/20/60/279	58/0020/0060/0279
44	Chak Durauli	58/20/60/204	58/0020/0060/0204
45.	Chandpur	58/20/60/269	58/0020/0060/0269
46	Chanahi	58/20/60/265	58/0020/0060/0265
47	Charo	58/20/60/243	58/0020/0060/0243

क्रम सं० Sl. No.	ग्राम का नाम Name of Village	लोकेशन कोड नं० Location Code No.	
		मैनुअल Manual	कम्प्यूटर Computer
1	2	3	4
48	Cheti	58/20/60/319	58/0020/0060/0319
49.	Chhitkapur	58/20/60/239	58/0020/0060/0239
50.	Col	58/20/60/216	58/0020/0060/0216
51.	Daloopur	58/20/60/306	58/0020/0060/0306
52	Dandwa	58/20/60/247	58/0020/0060/0247
53	Danwa	58/20/60/331	58/0020/0060/0331
54	Delhupur	58/20/60/341	58/0020/0060/0341
55	Deodaha	58/20/60/317	58/0020/0060/0317
56.	Dhandhua	58/20/60/312	58/0020/0060/0312
57.	Dhema	58/20/60/232	58/0020/0060/0232
58.	Dhurnpur Urf Shiv Nagar	58/20/60/226	58/0020/0060/0226
59.	Dompur	58/20/60/235	58/0020/0060/0235
60	Dugauli	58/20/60/255	58/0020/0060/0255
61	Fattupur	58/20/60/295	58/0020/0060/0295
62	Fattupur Khas	58/20/60/253	58/0020/0060/0253
63.	Gaddopur	58/20/60/271	58/0020/0060/0271
64	Gadenha	58/20/60/334	58/0020/0060/0334
65	Gajadharpur	58/20/60/227	58/0020/0060/0227
66	Gajhar Mau	58/20/60/220	58/0020/0060/0220
67	Gaura	58/20/60/323	58/0020/0060/0323
68.	Gharwaspur	58/20/60/349	58/0020/0060/0349
69	Ghuskuri	58/20/60/196	58/0020/0060/0196
70	Gokula	58/20/60/344	58/0020/0060/0344
71	Gothawa	58/20/60/357	58/0020/0060/0357

क्रम सं० Sl. No.	ग्राम का नाम Name of Village	लोकेशन कोड नं० Location Code No.	
		मैनुअल Manual	कम्प्यूटर Computer
1	2	3	4
72	Gundalpur	58/20/60/252	58/0020/0060/0252
73	Hanpur	58/20/60/318	58/0020/0060/0318
74	Harkhpur	58/20/60/262	58/0020/0060/0262
75	Hatiya Ram Nath	58/20/60/308	58/0020/0060/0308
76	Hilali	58/20/60/360	58/0020/0060/0360
77	Ibrahimpur	58/20/60/343	58/0020/0060/0343
78	Jagapur	58/20/60/206	58/0020/0060/0206
79	Janaur	58/20/60/358	58/0020/0060/0358
80	Kalyanpur	58/20/60/332	58/0020/0060/0332
81	Kandhi Kalan	58/20/60/361	58/0020/0060/0361
82	Kanerepur	58/20/60/246	58/0020/0060/0246
83	Karchhuli	58/20/60/363	58/0020/0060/0363
84	Karnepur	58/20/60/345	58/0020/0060/0345
85.	Kastunpur	58/20/60/238	58/0020/0060/0238
86.	Kathar	58/20/60/234	58/0020/0060/0234
87	Katibal	58/20/60/259	58/0020/0060/0259
88	Katra	58/20/60/195	58/0020/0060/0195
89.	Keshopur	58/20/60/327	58/0020/0060/0327
90.	Kewtli	58/20/60/340	58/0020/0060/0340
91	Kewtli	58/20/60/311	58/0020/0060/0311
92	Khajuran	58/20/60/233	58/0020/0060/0233
93.	Khubhani	58/20/60/300	58/0020/0060/0300
94	Kithua	58/20/60/296	58/0020/0060/0296
95	Koba	58/20/60/264	58/0020/0060/0264

क्रम सं० Sl. No.	ग्राम का नाम Name of Village	लोकेशन कोड नं० Location Code No.	
		मैनुअल Manual	कम्प्यूटर Computer
1	2	3	4
96.	Kobı	58/20/60/270	58/0020/0060/0270
97	Koinpur	58/20/60/289	58/0020/0060/0289
98.	Kolhua	58/20/60/337	58/0020/0060/0337
99.	Lamahan	58/20/60/251	58/0020/0060/0251
100	Lohariyav	58/20/60/350	58/0020/0060/0350
101	Lohinda	58/20/60/307	58/0020/0060/0307
102	Lokapur	58/20/60/236	58/0020/0060/0236
103	Madhupur	58/20/60/221	58/0020/0060/0221
104	Majethı	58/20/60/348	58/0020/0060/0348
105	Majhgawan	58/20/60/280	58/0020/0060/0280
106	Majithha	58/20/60/347	58/0020/0060/0347
107	Maltupur	58/20/60/266	58/0020/0060/0266
108	Manapur	58/20/60/198	58/0020/0060/0198
109.	Manikapur	58/20/60/286	58/0020/0060/0286
110.	Manjhanpur	58/20/60/328	58/0020/0060/0328
111.	Markha Pur	58/20/60/215	58/0020/0060/0215
112	Masthan	58/20/60/339	58/0020/0060/0339
113	Maya	58/20/60/303	58/0020/0060/0303
114	Meerapur Shiromani	58/20/60/258	58/0020/0060/0258
115	Mirapur Kalawal	58/20/60/214	58/0020/0060/0214
116	Molnapur	58/20/60/297	58/0020/0060/0297
117.	Muhkucha	58/20/60/288	58/0020/0060/0288
118	Nagaipur	58/20/60/205	58/0020/0060/0205
119.	Naharpur	58/20/60/254	58/0020/0060/0254

क्रम सं० Sl. No.	ग्राम का नाम Name of Village	लोकेशन कोड नं० Location Code No.	
		मैनुअल Manual	कम्प्यूटर Computer
1	2	3	4
120	Nakhatpur	58/20/60/212	58/0020/0060/0212
121	Newada Shahpur	58/20/60/346	58/0020/0060/0346
122	Paharpur	58/20/60/309	58/0020/0060/0309
123	Pokhra	58/20/60/320	58/0020/0060/0320
124	Pura Anoti	58/20/60/209	58/0020/0060/0209
125	Pura Baheliya	58/20/60/260	58/0020/0060/0260
126	Pura Balai	58/20/60/217	58/0020/0060/0217
127	Pura Duddi	58/20/60/301	58/0020/0060/0301
128	Pura Gangamani	58/20/60/273	58/0020/0060/0273
129	Pura Holrai	58/20/60/202	58/0020/0060/0202
130	Pura Jujharrai	58/20/60/201	58/0020/0060/0201
131	Pura Kansa	58/20/60/208	58/0020/0060/0208
132	Pura Ramdeo	58/20/60/353	58/0020/0060/0353
133.	Pura Sujanrai	58/20/60/250	58/0020/0060/0250
134.	Purabalal Saruppur	58/20/60/218	58/0020/0060/0218
135	Puruthuwa	58/20/60/222	58/0020/0060/0222
136.	Purwa Gambhir Shah	58/20/60/245	58/0020/0060/0245
137	Raipur	58/20/60/330	58/0020/0060/0330
138.	Raipur Kalan Taluka Daloopur	58/20/60/305	58/0020/0060/0305
139.	Raipur Khurd Taluka Asropur	58/20/60/304	58/0020/0060/0304
140	Rajapur	58/20/60/310	58/0020/0060/0310
141	Rajepur	58/20/60/329	58/0020/0060/0329
142.	Rajpur Urf Rukhar	58/20/60/267	58/0020/0060/0267
143.	Ram Nagar	58/20/60/315	58/0020/0060/0315

क्रम सं० Sl. No.	ग्राम का नाम Name of Village	लोकेशन कोड नं० Location Code No.	
		मैनुअल Manual	कम्प्यूटर Computer
1	2	3	4
144	Ram Nagar Updhan	58/20/60/272	58/0020/0060/0272
145.	Ramdeya	58/20/60/321	58/0020/0060/0321
146.	Ramkola	58/20/60/223	58/0020/0060/0223
147	Rampur Ghuskun	58/20/60/197	58/0020/0060/0197
148.	Rampur Taluka Bharthi	58/20/60/333	58/0020/0060/0333
149.	Rasikapur	58/20/60/316	58/0020/0060/0316
150.	Samodhpur Kalan	58/20/60/230	58/0020/0060/0230
151	Samodhpur Khurd	58/20/60/229	58/0020/0060/0229
152	Sarai Bhani	58/20/60/324	58/0020/0060/0324
153.	Sarai Durga Das	58/20/60/211	58/0020/0060/0211
154.	Sarai Padari	58/20/60/284	58/0020/0060/0284
155.	Sarai Parasuram	58/20/60/194	58/0020/0060/0194
156	Sarasara	58/20/60/359	58/0020/0060/0359
157	Sawansa	58/20/60/257	58/0020/0060/0257
158.	Seerh	58/20/60/240	58/0020/0060/0240
159.	Senpur Kalan	58/20/60/241	58/0020/0060/0241
160.	Senpur Khurd	58/20/60/242	58/0020/0060/0242
161	Setapur	58/20/60/352	58/0020/0060/0352
162	Shadruddenpur	58/20/60/335	58/0020/0060/0335
163	Shekhpur	58/20/60/299	58/0020/0060/0299
164.	Sonpura	58/20/60/210	58/0020/0060/0210
165	Tajanpur	58/20/60/314	58/0020/0060/0314
166	Thengaha	58/20/60/228	58/0020/0060/0228
167.	Tiwaripur	58/20/60/224	58/0020/0060/0224

क्रम सं० Sl. No.	ग्राम का नाम Name of Village	लोकेशन कोड नं० Location Code No.	
		मैनुअल Manual	कम्प्यूटर Computer
1	2	3	4
168	Turkauli	58/20/60/313	58/0020/0060/0313
169	Udai Bhanpur	58/20/60/336	58/0020/0060/0336
170	Umari Kalan	58/20/60/248	58/0020/0060/0248
171	Umari Khurd	58/20/60/249	58/0020/0060/0249
172	Umbhapur	58/20/60/268	58/0020/0060/0268

क्रम सं० Sl. No.	ग्राम का नाम Name of Village	लोकेशन कोड नं० Location Code No.	
		मैनुअल Manual	कम्प्यूटर Computer
1	2	3	4
Tahsil : Badlapur		**C.D. Block : Baksha**	
1	Agraura	58/20/70/390	58/0020/0070/0390
2.	Atara	58/20/70/379	58/0020/0070/0379
3.	Aunka	58/20/70/387	58/0020/0070/0387
4.	Badan	58/20/70/389	58/0020/0070/0389
5.	Bakhopur	58/20/70/397	58/0020/0070/0397
6.	Banagawa	58/20/70/382	58/0020/0070/0382
7	Barabaspur	58/20/70/406	58/0020/0070/0406
8.	Basara	58/20/70/384	58/0020/0070/0384
9	Belawan	58/20/70/407	58/0020/0070/0407
10	Bendauli	58/20/70/369	58/0020/0070/0369
11.	Bhampur	58/20/70/365	58/0020/0070/0365
12.	Bhosila	58/20/70/380	58/0020/0070/0380
13.	Brahmanpur Navada	58/20/70/386	58/0020/0070/0386
14.	Chak Katehan	58/20/70/404	58/0020/0070/0404
15.	Chakdaudaha	58/20/70/373	58/0020/0070/0373
16.	Chakpandeha	58/20/70/396	58/0020/0070/0396
17	Chavan	58/20/70/399	58/0020/0070/0399
18.	Chhungapur	58/20/70/395	58/0020/0070/0395
19.	Deoria	58/20/70/402	58/0020/0070/0402
20.	Dhaniya Mau	58/20/70/392	58/0020/0070/0392
21.	Dharam Das Pur	58/20/70/364	58/0020/0070/0364
22	Dilshahpur	58/20/70/371	58/0020/0070/0371
23.	Inamipur	58/20/70/378	58/0020/0070/0378

क्रम सं० Sl. No.	ग्राम का नाम Name of Village	लोकेशन कोड नं० Location Code No.	
		मैनुअल Manual	कम्प्यूटर Computer
1	2	3	4
24	Kalinjara	58/20/70/385	58/0020/0070/0385
25	Katehari	58/20/70/405	58/0020/0070/0405
26	Khairpara	58/20/70/381	58/0020/0070/0381
27	Leduka	58/20/70/401	58/0020/0070/0401
28	Manuddinpur	58/20/70/372	58/0020/0070/0372
29	Masanpur	58/20/70/393	58/0020/0070/0393
30	Mitawa	58/20/70/376	58/0020/0070/0376
31	Narayanpur	58/20/70/368	58/0020/0070/0368
32	Nurundinpur	58/20/70/403	58/0020/0070/0403
33.	Parah Patti	58/20/70/394	58/0020/0070/0394
34	Parwan Pur	58/20/70/367	58/0020/0070/0367
35	Pura Sawai Singh	58/20/70/400	58/0020/0070/0400
36	Rasikapur	58/20/70/374	58/0020/0070/0374
37.	Salamatpur	58/20/70/398	58/0020/0070/0398
38	Salamatpur	58/20/70/370	58/0020/0070/0370
39.	Sarai Bibhar	58/20/70/375	58/0020/0070/0375
40	Sarai Harkhu	58/20/70/388	58/0020/0070/0388
41.	Sarai Triloki	58/20/70/366	58/0020/0070/0366
42.	Saraule	58/20/70/383	58/0020/0070/0383
43.	Sonwar	58/20/70/391	58/0020/0070/0391
44	Udpur	58/20/70/377	58/0020/0070/0377

क्रम सं० Sl. No.	ग्राम का नाम Name of Village	लोकेशन कोड नं० Location Code No.	
		मैनुअल Manual	कम्प्यूटर Computer
1	2	3	4
Tahsil : Sadar		**C.D. Block : Baksha**	
1	Alhadia	58/40/70/36	58/0040/0070/0036
2	Ardhpur	58/40/70/98	58/0040/0070/0098
3.	Babhanauti	58/40/70/33	58/0040/0070/0033
4	Babura	58/40/70/82	58/0040/0070/0082
5	Bahar Patti	58/40/70/17	58/0040/0070/0017
6.	Bahauddinpur	58/40/70/15	58/0040/0070/0015
7	Baksha	58/40/70/85	58/0040/0070/0085
8.	Barai Patti	58/40/70/44	58/0040/0070/0044
9	Barchouli	58/40/70/18	58/0040/0070/0018
10.	Barji	58/40/70/12	58/0040/0070/0012
11	Barpur	58/40/70/39	58/0040/0070/0039
12	Basaratpur	58/40/70/105	58/0040/0070/0105
13.	Belahata	58/40/70/42	58/0040/0070/0042
14.	Belapar	58/40/70/79	58/0040/0070/0079
15	Belchha	58/40/70/120	58/0040/0070/0120
16	Bhairopur	58/40/70/111	58/0040/0070/0111
17	Bhatpura	58/40/70/96	58/0040/0070/0096
18.	Bhioraha	58/40/70/109	58/0040/0070/0109
19	Bhutaha	58/40/70/20	58/0040/0070/0020
20	Bibipur	58/40/70/101	58/0040/0070/0101
21.	Birshadpur	58/40/70/4	58/0040/0070/0004
22	Bishesarpur	58/40/70/107	58/0040/0070/0107
23.	Brahmanpur Barkhandi	58/40/70/70	58/0040/0070/0070

क्रम सं० Sl. No.	ग्राम का नाम Name of Village	लोकेशन कोड नं० Location Code No.	
		मैनुअल Manual	कम्प्यूटर Computer
1	2	3	4
24	Chak Chitar Sari	58/40/70/88	58/0040/0070/0088
25	Chak Jaddu Dubey	58/40/70/103	58/0040/0070/0103
26.	Chak Madhuker	58/40/70/21	58/0040/0070/0021
27	Chak Nasirha	58/40/70/53	58/0040/0070/0053
28.	Chak Pataila	58/40/70/104	58/0040/0070/0104
29	Chak Pengasan	58/40/70/41	58/0040/0070/0041
30.	Chak Piyan	58/40/70/10	58/0040/0070/0010
31	Chak Saren	58/40/70/99	58/0040/0070/0099
32	Chak Umouli	58/40/70/62	58/0040/0070/0062
33.	Chapramau	58/40/70/102	58/0040/0070/0102
34	Chaukanda	58/40/70/16	58/0040/0070/0016
35	Chitawan	58/40/70/25	58/0040/0070/0025
36.	Chitoun	58/40/70/22	58/0040/0070/0022
37	Churamanpur	58/40/70/84	58/0040/0070/0084
38.	Dakhin Patti	58/40/70/65	58/0040/0070/0065
39.	Dandupur	58/40/70/2	58/0040/0070/0002
40	Daniyaganj	58/40/70/46	58/0040/0070/0046
41	Dronipur	58/40/70/14	58/0040/0070/0014
42.	Gara Bagrai	58/40/70/75	58/0040/0070/0075
43.	Garaseni	58/40/70/78	58/0040/0070/0078
44	Gaura Kalan	58/40/70/5	58/0040/0070/0005
45.	Gaura Khurd	58/40/70/8	58/0040/0070/0008
46	Gauri Kala	58/40/70/28	58/0040/0070/0028
47.	Gauri Khurd	58/40/70/27	58/0040/0070/0027

क्रम सं० Sl. No.	ग्राम का नाम Name of Village	लोकेशन कोड न० Location Code No.	
		मैनुअल Manual	कम्प्यूटर Computer
1	2	3	4
48.	Gauriyapur	58/40/70/57	58/0040/0070/0057
49	Gopalpur	58/40/70/92	58/0040/0070/0092
50	Haidarpur	58/40/70/24	58/0040/0070/0024
51	Hasrouli	58/40/70/122	58/0040/0070/0122
52	Hingupur	58/40/70/13	58/0040/0070/0013
53	Hirapur	58/40/70/116	58/0040/0070/0116
54.	Jaganpur	58/40/70/94	58/0040/0070/0094
55	Jagdishpur	58/40/70/106	58/0040/0070/0106
56	Jamunipur	58/40/70/51	58/0040/0070/0051
57	Jangipur	58/40/70/23	58/0040/0070/0023
58	Kala Katpur	58/40/70/125	58/0040/0070/0125
59	Kapurpur	58/40/70/6	58/0040/0070/0006
60.	Karanepur	58/40/70/124	58/0040/0070/0124
61.	Kartiha	58/40/70/49	58/0040/0070/0049
62.	Kataka Chak English	58/40/70/34	58/0040/0070/0034
63	Kataka Nawabad	58/40/70/43	58/0040/0070/0043
64.	Keotali Kalan	58/40/70/59	58/0040/0070/0059
65.	Keutali Khurd	58/40/70/60	58/0040/0070/0060
66	Khampur	58/40/70/3	58/0040/0070/0003
67.	Khampur	58/40/70/89	58/0040/0070/0089
68.	Khunshapur	58/40/70/30	58/0040/0070/0030
69	Khusahupur	58/40/70/61	58/0040/0070/0061
70.	Khusiyali Patti	58/40/70/112	58/0040/0070/0112
71	Kotwa	58/40/70/19	58/0040/0070/0019

क्रम सं० Sl. No.	ग्राम का नाम Name of Village	लोकेशन कोड नं० Location Code No.	
		मैनुअल Manual	कम्प्यूटर Computer
1	2	3	4
72.	Kouli	58/40/70/87	58/0040/0070/0087
73	Laggupur	58/40/70/123	58/0040/0070/0123
74	Lakhmipur	58/40/70/83	58/0040/0070/0083
75	Magresar	58/40/70/50	58/0040/0070/0050
76	Mahimapur	58/40/70/66	58/0040/0070/0066
77	Mahimapur Deeh	58/40/70/67	58/0040/0070/0067
78.	Mai	58/40/70/47	58/0040/0070/0047
79	Makari	58/40/70/95	58/0040/0070/0095
80.	Makhdumpur	58/40/70/31	58/0040/0070/0031
81	Malikanpur	58/40/70/108	58/0040/0070/0108
82	Margupur	58/40/70/9	58/0040/0070/0009
83	Masanpur	58/40/70/58	58/0040/0070/0058
84.	Muhammadpur	58/40/70/68	58/0040/0070/0068
85.	Muhammadpur Chak English	58/40/70/72	58/0040/0070/0072
86.	Murailapur	58/40/70/29	58/0040/0070/0029
87.	Nagapur	58/40/70/115	58/0040/0070/0115
88.	Nari	58/40/70/38	58/0040/0070/0038
89	Newada	58/40/70/74	58/0040/0070/0074
90	Newada Kazi	58/40/70/54	58/0040/0070/0054
91.	Patti Rao	58/40/70/90	58/0040/0070/0090
92.	Piyari	58/40/70/11	58/0040/0070/0011
93.	Pura Hemu	58/40/70/40	58/0040/0070/0040
94.	Pura Mohbbat	58/40/70/37	58/0040/0070/0037
95.	Puratej	58/40/70/118	58/0040/0070/0118

क्रम सं० Sl. No.	ग्राम का नाम Name of Village	लोकेशन कोड न० Location Code No.	
		मैनुअल Manual	कम्प्यूटर Computer
1	2	3	4
96	Pure Ramji	58/40/70/93	58/0040/0070/0093
97	Pure Sher Khan	58/40/70/69	58/0040/0070/0069
98	Rampur	58/40/70/56	58/0040/0070/0056
99	Rastipur	58/40/70/55	58/0040/0070/0055
100	Raswadiya	58/40/70/114	58/0040/0070/0114
101.	Rawatpur	58/40/70/121	58/0040/0070/0121
102	Sadanpur	58/40/70/100	58/0040/0070/0100
103	Sadaruddinpur	58/40/70/45	58/0040/0070/0045
104.	Saddopur	58/40/70/86	58/0040/0070/0086
105	Saderi	58/40/70/64	58/0040/0070/0064
106	Sahodarpur	58/40/70/1	58/0040/0070/0001
107	Salarpur	58/40/70/73	58/0040/0070/0073
108.	Sarai Loka	58/40/70/119	58/0040/0070/0119
109.	Sawansa	58/40/70/110	58/0040/0070/0110
110.	Sethupur	58/40/70/63	58/0040/0070/0063
111.	Shasepur	58/40/70/26	58/0040/0070/0026
112.	Shekhapura	58/40/70/7	58/0040/0070/0007
113	Sikara	58/40/70/81	58/0040/0070/0081
114	Sujiya Mau	58/40/70/97	58/0040/0070/0097
115	Sultanpur	58/40/70/52	58/0040/0070/0052
116.	Tarsara	58/40/70/32	58/0040/0070/0032
117.	Telitara	58/40/70/80	58/0040/0070/0080
118.	Tikari	58/40/70/35	58/0040/0070/0035
119.	Udpur	58/40/70/71	58/0040/0070/0071

क्रम सं० Sl. No.	ग्राम का नाम Name of Village	लोकेशन कोड नं० Location Code No.	
		मैनुअल Manual	कम्प्यूटर Computer
1	2	3	4
120	Umarchha	58/40/70/91	58/0040/0070/0091
121	Umarpur	58/40/70/113	58/0040/0070/0113
122	Utaru Kalan	58/40/70/76	58/0040/0070/0076
123	Utaru Khurd	58/40/70/77	58/0040/0070/0077
124	Uttar Patti	58/40/70/48	58/0040/0070/0048
125	Wirbhanpur	58/40/70/117	58/0040/0070/0117

क्रम सं० Sl. No.	ग्राम का नाम Name of Village	लोकेशन कोड नं० Location Code No.	
		मैनुअल Manual	कम्प्यूटर Computer
1	2	3	4
Tahsil : Machali Shah		**C.D. Block :**	**Sujanganj**
1	Aajoh	58/30/80/175	58/0030/0080/0175
2	Aalampur	58/30/80/94	58/0030/0080/0094
3	Aamehpur	58/30/80/126	58/0030/0080/0126
4	Achakari	58/30/80/4	58/0030/0080/0004
5	Adhakacha	58/30/80/115	58/0030/0080/0115
6	Ahiladpur	58/30/80/71	58/0030/0080/0071
7	Air	58/30/80/129	58/0030/0080/0129
8	Akaula	58/30/80/68	58/0030/0080/0068
9	Akora	58/30/80/135	58/0030/0080/0135
10	Alaiya	58/30/80/79	58/0030/0080/0079
11	Amaipur	58/30/80/124	58/0030/0080/0124
12	Amawari	58/30/80/180	58/0030/0080/0180
13	Arhonpur	58/30/80/130	58/0030/0080/0130
14	Arowan	58/30/80/164	58/0030/0080/0164
15	Babupur	58/30/80/27	58/0030/0080/0027
16	Baharpur	58/30/80/163	58/0030/0080/0163
17	Bahauddinpur	58/30/80/141	58/0030/0080/0141
18	Bakhopur	58/30/80/78	58/0030/0080/0078
19.	Balhamau	58/30/80/1	58/0030/0080/0001
20.	Bangalipur	58/30/80/119	58/0030/0080/0119
21	Bara	58/30/80/167	58/0030/0080/0167
22	Barahata	58/30/80/137	58/0030/0080/0137
23	Baraih	58/30/80/165	58/0030/0080/0165

क्रम सं० Sl. No.	ग्राम का नाम Name of Village	लोकेशन कोड नं० Location Code No.	
		मैनुअल Manual	कम्प्यूटर Computer
1	2	3	4
24	Barpur	58/30/80/92	58/0030/0080/0092
25	Basarahi	58/30/80/90	58/0030/0080/0090
26	Bazaha	58/30/80/19	58/0030/0080/0019
27	Belawan	58/30/80/151	58/0030/0080/0151
28	Belwar	58/30/80/21	58/0030/0080/0021
29	Bermanwa	58/30/80/39	58/0030/0080/0039
30	Berra	58/30/80/57	58/0030/0080/0057
31	Bhainsaha Rampur	58/30/80/45	58/0030/0080/0045
32	Bhaisahi	58/30/80/83	58/0030/0080/0083
33	Bhanipur Urf Karanpur	58/30/80/184	58/0030/0080/0184
34	Bhatauli Duban	58/30/80/87	58/0030/0080/0087
35	Bhikhari Pur Khas	58/30/80/128	58/0030/0080/0128
36	Bhikharipur Kalan	58/30/80/158	58/0030/0080/0158
37	Bhilampur	58/30/80/17	58/0030/0080/0017
38.	Bhuiendhara	58/30/80/44	58/0030/0080/0044
39	Biloie	58/30/80/179	58/0030/0080/0179
40	Bisawan	58/30/80/123	58/0030/0080/0123
41	Boirai	58/30/80/76	58/0030/0080/0076
42	Chaimalpur	58/30/80/142	58/0030/0080/0142
43.	Chainpur	58/30/80/65	58/0030/0080/0065
44.	Chak Nawabad	58/30/80/136	58/0030/0080/0136
45	Chaknaharmau	58/30/80/8	58/0030/0080/0008
46.	Chandpur	58/30/80/144	58/0030/0080/0144
47	Chandpur	58/30/80/107	58/0030/0080/0107

क्रम सं० Sl. No.	ग्राम का नाम Name of Village	लोकेशन कोड नं० Location Code No.	
		मैनुअल Manual	कम्प्यूटर Computer
1	2	3	4
48	Chaobepur	58/30/80/127	58/0030/0080/0127
49	Chaujeetpur	58/30/80/91	58/0030/0080/0091
50	Chhangapur	58/30/80/160	58/0030/0080/0160
51	Chhimiyah	58/30/80/104	58/0030/0080/0104
52	Dahewa	58/30/80/103	58/0030/0080/0103
53	Dan	58/30/80/29	58/0030/0080/0029
54	Darunpur	58/30/80/112	58/0030/0080/0112
55	Daudpur	58/30/80/72	58/0030/0080/0072
56	Deenapur	58/30/80/190	58/0030/0080/0190
57	Deepakpur	58/30/80/66	58/0030/0080/0066
58	Deokali	58/30/80/81	58/0030/0080/0081
59	Dewapur	58/30/80/50	58/0030/0080/0050
60	Dewariya Ta Dhandhanya	58/30/80/131	58/0030/0080/0131
61.	Dewariya Ta Ramnagar	58/30/80/132	58/0030/0080/0132
62	Dhandhanya	58/30/80/146	58/0030/0080/0146
63.	Dharampur	58/30/80/188	58/0030/0080/0188
64.	Dhankpur	58/30/80/48	58/0030/0080/0048
65.	Dih Garawar	58/30/80/56	58/0030/0080/0056
66.	Dompur Khas	58/30/80/32	58/0030/0080/0032
67	Fandabad	58/30/80/64	58/0030/0080/0064
68	Firozpur	58/30/80/178	58/0030/0080/0178
69	Gaddopur	58/30/80/185	58/0030/0080/0185
70.	Gaharpara	58/30/80/53	58/0030/0080/0053
71.	Ganeshpur	58/30/80/113	58/0030/0080/0113

क्रम सं० Sl. No.	ग्राम का नाम Name of Village	लोकेशन कोड नं० Location Code No.	
		मैनुअल Manual	कम्प्यूटर Computer
1	2	3	4
72.	Garawa	58/30/80/61	58/0030/0080/0061
73	Gauhani	58/30/80/169	58/0030/0080/0169
74.	Gaushalapur	58/30/80/183	58/0030/0080/0183
75	Ghatampur	58/30/80/15	58/0030/0080/0015
76.	Ghunpur	58/30/80/55	58/0030/0080/0055
77	Girauli	58/30/80/69	58/0030/0080/0069
78	Golhanamau	58/30/80/10	58/0030/0080/0010
79	Gopalpur	58/30/80/154	58/0030/0080/0154
80	Guaawan	58/30/80/14	58/0030/0080/0014
81	Handawar	58/30/80/30	58/0030/0080/0030
82.	Hanpur Ta.alaiya	58/30/80/86	58/0030/0080/0086
83.	Himmat Nagar	58/30/80/47	58/0030/0080/0047
84	Hisamuddinpur	58/30/80/98	58/0030/0080/0098
85.	Itaha	58/30/80/122	58/0030/0080/0122
86.	Jamal Patti	58/30/80/22	58/0030/0080/0022
87.	Jogipur	58/30/80/34	58/0030/0080/0034
88.	Jogipur Matiyahi	58/30/80/35	58/0030/0080/0035
89.	Kanchanpur	58/30/80/161	58/0030/0080/0161
90	Kandhapur	58/30/80/121	58/0030/0080/0121
91	Kapoorpur	58/30/80/118	58/0030/0080/0118
92.	Karatera	58/30/80/3	58/0030/0080/0003
93.	Karaura	58/30/80/110	58/0030/0080/0110
94.	Kargail	58/30/80/95	58/0030/0080/0095
95.	Karnauli	58/30/80/182	58/0030/0080/0182

क्रम सं० Sl. No.	ग्राम का नाम Name of Village	लोकेशन कोड नं० Location Code No.	
		मैनुअल Manual	कम्प्यूटर Computer
1	2	3	4
96	Kaulipur	58/30/80/89	58/0030/0080/0089
97	Khagalpur	58/30/80/85	58/0030/0080/0085
98.	Kharari	58/30/80/168	58/0030/0080/0168
99	Khatihara	58/30/80/77	58/0030/0080/0077
100.	Khempur	58/30/80/109	58/0030/0080/0109
101	Kohila	58/30/80/82	58/0030/0080/0082
102	Kotab	58/30/80/23	58/0030/0080/0023
103	Kotila Ta Belwar	58/30/80/40	58/0030/0080/0040
104	Kozidih	58/30/80/25	58/0030/0080/0025
105	Kundaha	58/30/80/13	58/0030/0080/0013
106	Kurawan	58/30/80/150	58/0030/0080/0150
107	Kushmaul	58/30/80/2	58/0030/0080/0002
108	Kutubpur	58/30/80/102	58/0030/0080/0102
109	Lagadharpur	58/30/80/43	58/0030/0080/0043
110	Lewa	58/30/80/6	58/0030/0080/0006
111.	Loharapur	58/30/80/138	58/0030/0080/0138
112	Madhupur	58/30/80/191	58/0030/0080/0191
113	Mallupur	58/30/80/187	58/0030/0080/0187
114	Mandaha	58/30/80/97	58/0030/0080/0097
115.	Manpur	58/30/80/120	58/0030/0080/0120
116.	Mathura	58/30/80/148	58/0030/0080/0148
117	Matiyahi	58/30/80/33	58/0030/0080/0033
118	Meerapur Ta Madhupur	58/30/80/189	58/0030/0080/0189
119.	Misirain Patti	58/30/80/59	58/0030/0080/0059

क्रम सं० Sl. No.	ग्राम का नाम Name of Village	लोकेशन कोड नं० Location Code No.	
		मैनुअल Manual	कम्प्यूटर Computer
1	2	3	4
120	Misirmau	58/30/80/106	58/0030/0080/0106
121	Mohanyawan	58/30/80/157	58/0030/0080/0157
122	Mustafabad	58/30/80/153	58/0030/0080/0153
123	Nagauli	58/30/80/75	58/0030/0080/0075
124	Naharmau	58/30/80/16	58/0030/0080/0016
125	Naharmau Ta himmat Nagar	58/30/80/46	58/0030/0080/0046
126	Naqbaharipur	58/30/80/155	58/0030/0080/0155
127	Naraharpur	58/30/80/101	58/0030/0080/0101
128	Naripur	58/30/80/60	58/0030/0080/0060
129	Nathupur	58/30/80/147	58/0030/0080/0147
130	Nevaraha	58/30/80/73	58/0030/0080/0073
131	Newada	58/30/80/51	58/0030/0080/0051
132	Noorpur	58/30/80/145	58/0030/0080/0145
133	Padumpur	58/30/80/166	58/0030/0080/0166
134.	Paduwa	58/30/80/7	58/0030/0080/0007
135.	Parahit	58/30/80/143	58/0030/0080/0143
136.	Patahana	58/30/80/80	58/0030/0080/0080
137	Piyarepur	58/30/80/108	58/0030/0080/0108
138	Pura Chaknarain	58/30/80/9	58/0030/0080/0009
139.	Pura Han Narain	58/30/80/20	58/0030/0080/0020
140	Pura Pratap Shah	58/30/80/38	58/0030/0080/0038
141	Pura Ram Sahai	58/30/80/41	58/0030/0080/0041
142	Purabeni	58/30/80/93	58/0030/0080/0093
143	Raddipur	58/30/80/173	58/0030/0080/0173

क्रम सं० Sl. No.	ग्राम का नाम Name of Village	लोकेशन कोड नं० Location Code No.	
		मैनुअल Manual	कम्प्यूटर Computer
1	2	3	4
144.	Rajapur	58/30/80/152	58/0030/0080/0152
145.	Rajgarh	58/30/80/139	58/0030/0080/0139
146.	Ram Nagar	58/30/80/134	58/0030/0080/0134
147	Ramdeiya	58/30/80/49	58/0030/0080/0049
148.	Ramgara Taluka Madhura	58/30/80/186	58/0030/0080/0186
149	Ramnagara	58/30/80/67	58/0030/0080/0067
150	Rampur	58/30/80/117	58/0030/0080/0117
151	Rampur	58/30/80/12	58/0030/0080/0012
152	Rampur Dan	58/30/80/26	58/0030/0080/0026
153	Rampur Hargir	58/30/80/171	58/0030/0080/0171
154	Rampur Kalan	58/30/80/54	58/0030/0080/0054
155	Rampur Ta.alaiya	58/30/80/88	58/0030/0080/0088
156.	Rangawa	58/30/80/84	58/0030/0080/0084
157	Raya	58/30/80/156	58/0030/0080/0156
158.	Rohiyawah	58/30/80/181	58/0030/0080/0181
159	Sabeli	58/30/80/62	58/0030/0080/0062
160.	Sadi Kala	58/30/80/99	58/0030/0080/0099
161.	Sadi Khurd	58/30/80/100	58/0030/0080/0100
162.	Saidani	58/30/80/172	58/0030/0080/0172
163.	Sakapur	58/30/80/74	58/0030/0080/0074
164	Sakara	58/30/80/28	58/0030/0080/0028
165.	Sakara	58/30/80/116	58/0030/0080/0116
166	Sakhavat	58/30/80/52	58/0030/0080/0052
167.	Salarpur	58/30/80/125	58/0030/0080/0125

क्रम सं० Sl. No.	ग्राम का नाम Name of Village	लोकेशन कोड नं० Location Code No.	
		मैनुअल Manual	कम्प्यूटर Computer
1	2	3	4
168	Samargunj	58/30/80/31	58/0030/0080/0031
169.	Sarai Bhogi	58/30/80/105	58/0030/0080/0105
170.	Sarai Ghatam	58/30/80/18	58/0030/0080/0018
171	Sarai Ismaiel	58/30/80/133	58/0030/0080/0133
172	Sarai Kewat	58/30/80/24	58/0030/0080/0024
173.	Sarai Khani	58/30/80/174	58/0030/0080/0174
174.	Sarvemau	58/30/80/5	58/0030/0080/0005
175	Shekhapur	58/30/80/70	58/0030/0080/0070
176.	Sheonha	58/30/80/11	58/0030/0080/0011
177	Sonahita	58/30/80/114	58/0030/0080/0114
178.	Sultanpur	58/30/80/96	58/0030/0080/0096
179.	Suzanganj	58/30/80/63	58/0030/0080/0063
180.	Tar Patti	58/30/80/42	58/0030/0080/0042
181	Tarapur	58/30/80/140	58/0030/0080/0140
182.	Tarsanwa	58/30/80/149	58/0030/0080/0149
183.	Taspur	58/30/80/177	58/0030/0080/0177
184	Tazuddinpur Ghaharpara	58/30/80/37	58/0030/0080/0037
185.	Tazuddinpur Khas	58/30/80/36	58/0030/0080/0036
186.	Telhuwa	58/30/80/58	58/0030/0080/0058
187.	Thaloie	58/30/80/159	58/0030/0080/0159
188.	Umarpur	58/30/80/162	58/0030/0080/0162
189.	Unchgawan	58/30/80/170	58/0030/0080/0170
190.	Varzi Kalan	58/30/80/176	58/0030/0080/0176
191.	Vikayapur	58/30/80/111	58/0030/0080/0111

क्रम सं० Sl. No.	ग्राम का नाम Name of Village	लोकेशन कोड नं० Location Code No.	
		मैनुअल Manual	कम्प्यूटर Computer
1	2	3	4
Tahsil : Machali Shah		**C.D. Block**	**Mogra Badshapur**
1.	Aadepur	58/30/90/240	58/0030/0090/0240
2	Ahamadipur Kaithauli	58/30/90/246	58/0030/0090/0246
3	Ahamadpur Ganyaon	58/30/90/287	58/0030/0090/0287
4	Ahirauli	58/30/90/297	58/0030/0090/0297
5	Amodh	58/30/90/239	58/0030/0090/0239
6	Asawan	58/30/90/299	58/0030/0090/0299
7	Ashapur	58/30/90/235	58/0030/0090/0235
8	Babhaniyawan	58/30/90/302	58/0030/0090/0302
9	Babhanpur	58/30/90/269	58/0030/0090/0269
10	Bahonkpur	58/30/90/247	58/0030/0090/0247
11	Bankat	58/30/90/224	58/0030/0090/0224
12	Banveerpur	58/30/90/197	58/0030/0090/0197
13.	Bara Gaon	58/30/90/279	58/0030/0090/0279
14	Bhairopur	58/30/90/249	58/0030/0090/0249
15	Bhikhapur	58/30/90/262	58/0030/0090/0262
16	Bijadhar Mau	58/30/90/236	58/0030/0090/0236
17.	Birdhaulpur	58/30/90/211	58/0030/0090/0211
18	Buranpur	58/30/90/272	58/0030/0090/0272
19	Burhansapur	58/30/90/292	58/0030/0090/0292
20	Chak Malahatha	58/30/90/210	58/0030/0090/0210
21	Chak Mathiya	58/30/90/261	58/0030/0090/0261
22	Chandauli	58/30/90/200	58/0030/0090/0200
23	Chhanehata	58/30/90/266	58/0030/0090/0266

क्रम सं० Sl. No.	ग्राम का नाम Name of Village	लोकेशन कोड नं० Location Code No.	
		मैनुअल Manual	कम्प्यूटर Computer
1	2	3	4
24	Chitapur	58/30/90/293	58/0030/0090/0293
25.	Darapur	58/30/90/223	58/0030/0090/0223
26.	Devipur	58/30/90/228	58/0030/0090/0228
27	Dhaurahara	58/30/90/232	58/0030/0090/0232
28.	Fattupur	58/30/90/270	58/0030/0090/0270
29	Fattupur Kalan	58/30/90/192	58/0030/0090/0192
30	Gajadharpur	58/30/90/276	58/0030/0090/0276
31	Ganya	58/30/90/202	58/0030/0090/0202
32	Ganyawan	58/30/90/290	58/0030/0090/0290
33	Godhowa	58/30/90/280	58/0030/0090/0280
34.	Gopalpur	58/30/90/296	58/0030/0090/0296
35	Goraiyadih	58/30/90/251	58/0030/0090/0251
36.	Govardhanpur	58/30/90/194	58/0030/0090/0194
37	Govindas Pur	58/30/90/245	58/0030/0090/0245
38.	Haidarepur	58/30/90/281	58/0030/0090/0281
39	Hasanpur	58/30/90/264	58/0030/0090/0264
40.	Himmatpur	58/30/90/227	58/0030/0090/0227
41	Holpur	58/30/90/208	58/0030/0090/0208
42	Itahara	58/30/90/243	58/0030/0090/0243
43	Jai Pal Pur	58/30/90/203	58/0030/0090/0203
44	Jakhaniyan	58/30/90/206	58/0030/0090/0206
45.	Jamalpur	58/30/90/242	58/0030/0090/0242
46.	Kachhidih	58/30/90/284	58/0030/0090/0284
47	Kamalpur	58/30/90/257	58/0030/0090/0257

क्रम सं० Sl. No.	ग्राम का नाम Name of Village	लोकेशन कोड नं० Location Code No.	
		मैनुअल Manual	कम्प्यूटर Computer
1	2	3	4
48.	Karaur	58/30/90/298	58/0030/0090/0298
49.	Kaveerpusr	58/30/90/283	58/0030/0090/0283
50	Khemaipur	58/30/90/198	58/0030/0090/0198
51.	Kodahon	58/30/90/259	58/0030/0090/0259
52.	Kurunya	58/30/90/219	58/0030/0090/0219
53.	Lauh	58/30/90/255	58/0030/0090/0255
54.	Madardih	58/30/90/209	58/0030/0090/0209
55	Mahendru	58/30/90/289	58/0030/0090/0289
56	Majha Gawah	58/30/90/193	58/0030/0090/0193
57	Mani Patti	58/30/90/216	58/0030/0090/0216
58	Marawa Dodak	58/30/90/215	58/0030/0090/0215
59	Masot	58/30/90/225	58/0030/0090/0225
60	Mirzapur	58/30/90/275	58/0030/0090/0275
61	Modawan	58/30/90/288	58/0030/0090/0288
62	Mohanpur	58/30/90/291	58/0030/0090/0291
63	Molanapur	58/30/90/301	58/0030/0090/0301
64	Mungardih	58/30/90/214	58/0030/0090/0214
65.	Muradpur	58/30/90/222	58/0030/0090/0222
66.	Nadar	58/30/90/286	58/0030/0090/0286
67	Narain Pur	58/30/90/205	58/0030/0090/0205
68.	Naraindih	58/30/90/258	58/0030/0090/0258
69.	Nauwadaran	58/30/90/244	58/0030/0090/0244
70	Nibhapur	58/30/90/278	58/0030/0090/0278
71.	Pakan	58/30/90/233	58/0030/0090/0233

क्रम सं० Sl. No.	ग्राम का नाम Name of Village	लोकेशन कोड नं० Location Code No.	
		मैनुअल Manual	कम्प्यूटर Computer
1	2	3	4
72	Pandepur	58/30/90/265	58/0030/0090/0265
73	Panwara	58/30/90/220	58/0030/0090/0220
74	Pura Dayal	58/30/90/201	58/0030/0090/0201
75	Pura Harasu	58/30/90/250	58/0030/0090/0250
76.	Pura Jorawar	58/30/90/277	58/0030/0090/0277
77	Pura Madhu	58/30/90/253	58/0030/0090/0253
78.	Purau Pur	58/30/90/260	58/0030/0090/0260
79	Pure Lal	58/30/90/282	58/0030/0090/0282
80	Raipur	58/30/90/196	58/0030/0090/0196
81	Rakhauli	58/30/90/263	58/0030/0090/0263
82	Ram Nagar	58/30/90/199	58/0030/0090/0199
83	Ramchauki	58/30/90/252	58/0030/0090/0252
84	Ramnathpur	58/30/90/273	58/0030/0090/0273
85	Rampur Mori	58/30/90/274	58/0030/0090/0274
86.	Rampur Ta Jakhaniyan	58/30/90/234	58/0030/0090/0234
87	Sajai Kalan	58/30/90/230	58/0030/0090/0230
88	Samaspur	58/30/90/254	58/0030/0090/0254
89	Sarai Chauhan	58/30/90/267	58/0030/0090/0267
90.	Sarai Dingur	58/30/90/213	58/0030/0090/0213
91	Sarai Kashi	58/30/90/195	58/0030/0090/0195
92	Sarai Khem	58/30/90/295	58/0030/0090/0295
93.	Sarai Pawara	58/30/90/229	58/0030/0090/0229
94	Sarai Rai Chanda	58/30/90/212	58/0030/0090/0212
95	Sarai Rustam	58/30/90/256	58/0030/0090/0256

क्रम सं० Sl. No.	ग्राम का नाम Name of Village	लोकेशन कोड नं० Location Code No.	
		मैनुअल Manual	कम्प्यूटर Computer
1	2	3	4
96.	Sarawah	58/30/90/226	58/0030/0090/0226
97.	Sarai Fattu	58/30/90/241	58/0030/0090/0241
98.	Sarkoli	58/30/90/294	58/0030/0090/0294
99.	Sarokhanpur	58/30/90/231	58/0030/0090/0231
100.	Sata Haiya	58/30/90/237	58/0030/0090/0237
101.	Semari	58/30/90/300	58/0030/0090/0300
102.	Semariya	58/30/90/221	58/0030/0090/0221
103	Sohansa	58/30/90/268	58/0030/0090/0268
104	Songara	58/30/90/217	58/0030/0090/0217
105	Sultanpur	58/30/90/248	58/0030/0090/0248
106	Tarahathi	58/30/90/271	58/0030/0090/0271
107	Tardih	58/30/90/285	58/0030/0090/0285
108.	Uchaura	58/30/90/238	58/0030/0090/0238
109.	Ukani	58/30/90/204	58/0030/0090/0204
110.	Umar Ganj	58/30/90/207	58/0030/0090/0207
111	Veervalpur	58/30/90/218	58/0030/0090/0218

क्रम सं० Sl. No.	ग्राम का नाम Name of Village	लोकेशन कोड नं० Location Code No.	
		मैनुअल Manual	कम्प्यूटर Computer
1	2	3	4
Tahsil : Machali Shahr		**C.D. Block :**	**Machhalishahr**
1	Adari	58/30/100/434	58/0030/0100/0434
2	Addopur	58/30/100/338	58/0030/0100/0338
3	Agahuwa	58/30/100/456	58/0030/0100/0456
4	Ahamadpur	58/30/100/370	58/0030/0100/0370
5	Ahiyapur	58/30/100/399	58/0030/0100/0399
6	Alapur Godhana	58/30/100/469	58/0030/0100/0469
7	Alapur Krishnarpan	58/30/100/416	58/0030/0100/0416
8.	Amaien	58/30/100/470	58/0030/0100/0470
9.	Amara	58/30/100/408	58/0030/0100/0408
10	Babhanpur	58/30/100/345	58/0030/0100/0345
11	Barahata	58/30/100/396	58/0030/0100/0396
12	Baraipaar	58/30/100/308	58/0030/0100/0308
13	Barawan	58/30/100/424	58/0030/0100/0424
14	Barerga	58/30/100/365	58/0030/0100/0365
15	Barhwa	58/30/100/404	58/0030/0100/0404
16	Basahata	58/30/100/405	58/0030/0100/0405
17	Batanhit	58/30/100/356	58/0030/0100/0356
18	Belasin	58/30/100/403	58/0030/0100/0403
19	Bhatadih	58/30/100/394	58/0030/0100/0394
20	Bhatahar	58/30/100/457	58/0030/0100/0457
21	Bhatewara	58/30/100/431	58/0030/0100/0431
22	Bhauki Khurd	58/30/100/439	58/0030/0100/0439
23	Bhedpur	58/30/100/461	58/0030/0100/0461

क्रम सं० Sl. No.	ग्राम का नाम Name of Village	लोकेशन कोड नं० Location Code No.	
		मैनुअल Manual	कम्प्यूटर Computer
1	2	3	4
24	Bhiduna	58/30/100/452	58/0030/0100/0452
25	Bhikhanpur Ta. Bisunpur	58/30/100/395	58/0030/0100/0395
26	Borepur	58/30/100/350	58/0030/0100/0350
27.	Bosaula	58/30/100/413	58/0030/0100/0413
28	Chak Binayak	58/30/100/451	58/0030/0100/0451
29	Chak Dost	58/30/100/450	58/0030/0100/0450
30	Chak English Chak Chain Singh	58/30/100/354	58/0030/0100/0354
31	Chak English Jorawar Khan	58/30/100/318	58/0030/0100/0318
32	Chak Ghasita	58/30/100/309	58/0030/0100/0309
33	Chak Mubarakpur	58/30/100/334	58/0030/0100/0334
34	Chak Rahaman	58/30/100/372	58/0030/0100/0372
35	Chauki Kala	58/30/100/454	58/0030/0100/0454
36	Chauthar	58/30/100/465	58/0030/0100/0465
37	Chhachho	58/30/100/335	58/0030/0100/0335
38.	Chhadan	58/30/100/337	58/0030/0100/0337
39	Chitawah	58/30/100/436	58/0030/0100/0436
40.	Choraha	58/30/100/303	58/0030/0100/0303
41.	Dabhiya	58/30/100/433	58/0030/0100/0433
42	Darawpur	58/30/100/343	58/0030/0100/0343
43	Daudpur	58/30/100/332	58/0030/0100/0332
44	Delhupur	58/30/100/369	58/0030/0100/0369
45	Deoriya	58/30/100/391	58/0030/0100/0391
46.	Dewakipur	58/30/100/429	58/0030/0100/0429
47	Dewapur	58/30/100/447	58/0030/0100/0447

क्रम सं० Sl. No.	ग्राम का नाम Name of Village	लोकेशन कोड नं० Location Code No.	
		मैनुअल Manual	कम्प्यूटर Computer
1	2	3	4
48.	Dhanauwa	58/30/100/305	58/0030/0100/0305
49	Dhanipur	58/30/100/341	58/0030/0100/0341
50.	Dharamupur	58/30/100/307	58/0030/0100/0307
51	Dihia Ta. Vami	58/30/100/409	58/0030/0100/0409
52	Ghisuwa Khurd	58/30/100/374	58/0030/0100/0374
53.	Godhana	58/30/100/437	58/0030/0100/0437
54	Godhupur	58/30/100/378	58/0030/0100/0378
55	Gondalpur	58/30/100/385	58/0030/0100/0385
56	Goppur	58/30/100/458	58/0030/0100/0458
57	Gurguji	58/30/100/472	58/0030/0100/0472
58	Hatihara	58/30/100/351	58/0030/0100/0351
59	Haweli	58/30/100/468	58/0030/0100/0468
60	Heeramanpur	58/30/100/347	58/0030/0100/0347
61	Hiqamuddinpur	58/30/100/353	58/0030/0100/0353
62	Imiliya	58/30/100/444	58/0030/0100/0444
63	Ismalela	58/30/100/317	58/0030/0100/0317
64.	Jagadishpur Khas	58/30/100/442	58/0030/0100/0442
65	Jagadishpur Ta kunwar	58/30/100/342	58/0030/0100/0342
66	Jagarnathpur	58/30/100/352	58/0030/0100/0352
67	Jagarnathpur	58/30/100/466	58/0030/0100/0466
68	Jahansapur	58/30/100/368	58/0030/0100/0368
69	Jalalabad	58/30/100/327	58/0030/0100/0327
70	Jalalpur	58/30/100/339	58/0030/0100/0339
71	Jamalpur	58/30/100/389	58/0030/0100/0389

क्रम सं० Sl. No.	ग्राम का नाम Name of Village	लोकेशन कोड नं० Location Code No.	
		मैनुअल Manual	कम्प्यूटर Computer
1	2	3	4
72.	Jamuhar	58/30/100/393	58/0030/0100/0393
73	Jarauna	58/30/100/462	58/0030/0100/0462
74.	Jinqpur	58/30/100/304	58/0030/0100/0304
75.	Juraupur	58/30/100/358	58/0030/0100/0358
76.	Kadanpur	58/30/100/382	58/0030/0100/0382
77	Kaithauli	58/30/100/314	58/0030/0100/0314
78.	Kalyanpur	58/30/100/420	58/0030/0100/0420
79	Kamasin	58/30/100/471	58/0030/0100/0471
80	Karaudi	58/30/100/407	58/0030/0100/0407
81	Karaunda	58/30/100/348	58/0030/0100/0348
82	Karaura	58/30/100/417	58/0030/0100/0417
83	Kanyanwa	58/30/100/453	58/0030/0100/0453
84	Kasba Dhirua	58/30/100/515	58/0030/0100/0515
85	Kaserawa	58/30/100/473	58/0030/0100/0473
86	Katahit Khas	58/30/100/320	58/0030/0100/0320
87	Kataka	58/30/100/311	58/0030/0100/0311
88.	Kathar	58/30/100/432	58/0030/0100/0432
89.	Kauraha	58/30/100/323	58/0030/0100/0323
90	Khajurahat	58/30/100/359	58/0030/0100/0359
91	Khakhopur	58/30/100/362	58/0030/0100/0362
92	Kharaiya Mau	58/30/100/418	58/0030/0100/0418
93	Kharuaawan	58/30/100/364	58/0030/0100/0364
94	Khawajapur	58/30/100/373	58/0030/0100/0373
95.	Kisun Daspur Ta Agahuwa	58/30/100/438	58/0030/0100/0438

क्रम सं० Sl. No.	ग्राम का नाम Name of Village	लोकेशन कोड नं० Location Code No.	
		मैनुअल Manual	कम्प्यूटर Computer
1	2	3	4
96	Kisun Daspur Ta. Batanahita	58/30/100/411	58/0030/0100/0411
97	Kisunipur	58/30/100/310	58/0030/0100/0310
98	Kora	58/30/100/367	58/0030/0100/0367
99	Koramalpur	58/30/100/376	58/0030/0100/0376
100	Kotawan	58/30/100/398	58/0030/0100/0398
101	Kothari	58/30/100/390	58/0030/0100/0390
102	Kunwarpur	58/30/100/363	58/0030/0100/0363
103	Laasa	58/30/100/435	58/0030/0100/0435
104	Lalahapur	58/30/100/355	58/0030/0100/0355
105.	Madhopur	58/30/100/443	58/0030/0100/0443
106	Mahamoodpur	58/30/100/375	58/0030/0100/0375
107	Mahapur	58/30/100/414	58/0030/0100/0414
108	Marahpur	58/30/100/324	58/0030/0100/0324
109	Marufpur	58/30/100/383	58/0030/0100/0383
110	Meerpur Khas	58/30/100/377	58/0030/0100/0377
111	Meerpur Ta Karaudi	58/30/100/406	58/0030/0100/0406
112	Meerpur Ta Kariyanwa	58/30/100/460	58/0030/0100/0460
113	Mirzapur	58/30/100/328	58/0030/0100/0328
114	Molanapur	58/30/100/379	58/0030/0100/0379
115	Mubarakpur	58/30/100/449	58/0030/0100/0449
116.	Mujahana	58/30/100/441	58/0030/0100/0441
117	Muzar	58/30/100/392	58/0030/0100/0392
118	Nadan	58/30/100/336	58/0030/0100/0336
119	Nakhatpur	58/30/100/357	58/0030/0100/0357

क्रम सं० Sl. No.	ग्राम का नाम Name of Village	लोकेशन कोड नं० Location Code No.	
		मैनुअल Manual	कम्प्यूटर Computer
1	2	3	4
120	Nandpur	58/30/100/330	58/0030/0100/0330
121	Narsinghpur	58/30/100/410	58/0030/0100/0410
122.	Nasaruddinpur	58/30/100/333	58/0030/0100/0333
123	Nathupur	58/30/100/426	58/0030/0100/0426
124	Nikamuddinpur	58/30/100/329	58/0030/0100/0329
125	Nonara Khurd	58/30/100/402	58/0030/0100/0402
126.	Norarakala	58/30/100/400	58/0030/0100/0400
127	Paharpur	58/30/100/326	58/0030/0100/0326
128.	Pakari	58/30/100/387	58/0030/0100/0387
129.	Parasupur	58/30/100/360	58/0030/0100/0360
130.	Patulki	58/30/100/321	58/0030/0100/0321
131	Peerpur	58/30/100/388	58/0030/0100/0388
132	Rajapur	58/30/100/384	58/0030/0100/0384
133	Rajapur Ta Wami	58/30/100/412	58/0030/0100/0412
134.	Rajepur Baraipaar	58/30/100/306	58/0030/0100/0306
135	Rajjupur	58/30/100/340	58/0030/0100/0340
136.	Ramdih	58/30/100/464	58/0030/0100/0464
137	Ramgrah Khas	58/30/100/423	58/0030/0100/0423
138.	Rampur Kalan	58/30/100/366	58/0030/0100/0366
139	Rampur Khurd	58/30/100/445	58/0030/0100/0445
140.	Rampur Sawai	58/30/100/344	58/0030/0100/0344
141	Rampur Ta. Katahit	58/30/100/316	58/0030/0100/0316
142	Rasulpur	58/30/100/380	58/0030/0100/0380
143.	Sahani	58/30/100/427	58/0030/0100/0427

क्रम सं० Sl. No.	ग्राम का नाम Name of Village	लोकेशन कोड नं० Location Code No.	
		मैनुअल Manual	कम्प्यूटर Computer
1	2	3	4
144.	Sahijaadpur	58/30/100/319	58/0030/0100/0319
145	Sarai Chandan	58/30/100/322	58/0030/0100/0322
146.	Sarai Dewa	58/30/100/448	58/0030/0100/0448
147.	Sarai Malik Goddo	58/30/100/361	58/0030/0100/0361
148.	Sarai Vika	58/30/100/346	58/0030/0100/0346
149	Sarai Yusuf	58/30/100/331	58/0030/0100/0331
150	Sawaiya	58/30/100/446	58/0030/0100/0446
151	Semraho	58/30/100/422	58/0030/0100/0422
152	Shahpur	58/30/100/425	58/0030/0100/0425
153	Shekha Jain Pur	58/30/100/467	58/0030/0100/0467
154	Sisawan	58/30/100/440	58/0030/0100/0440
155	Sonhara	58/30/100/421	58/0030/0100/0421
156	Tajuddinpur	58/30/100/371	58/0030/0100/0371
157	Tekardih	58/30/100/386	58/0030/0100/0386
158	Thehuniya	58/30/100/313	58/0030/0100/0313
159	Tikara	58/30/100/428	58/0030/0100/0428
160	Tilara	58/30/100/419	58/0030/0100/0419
161	Tulapur	58/30/100/401	58/0030/0100/0401
162	Umapur	58/30/100/381	58/0030/0100/0381
163	Uman	58/30/100/459	58/0030/0100/0459
164.	Unchadih	58/30/100/430	58/0030/0100/0430
165.	Vangawan	58/30/100/349	58/0030/0100/0349
166	Vankat	58/30/100/463	58/0030/0100/0463
167	Vaserawa	58/30/100/474	58/0030/0100/0474

क्रम सं० Sl. No.	ग्राम का नाम Name of Village	लोकेशन कोड नं० Location Code No.	
		मैनुअल Manual	कम्प्यूटर Computer
1	2	3	4
168	Vashiraha	58/30/100/325	58/0030/0100/0325
169.	Vishapalpur	58/30/100/312	58/0030/0100/0312
170.	Visunpur	58/30/100/397	58/0030/0100/0397
171	Wami	58/30/100/415	58/0030/0100/0415
172	Wari	58/30/100/315	58/0030/0100/0315
173.	Yakubpur	58/30/100/455	58/0030/0100/0455

क्रम सं० Sl. No.	ग्राम का नाम Name of Village	लोकेशन कोड नं० Location Code No.	
		मैनुअल Manual	कम्प्यूटर Computer
1	2	3	4
Tahsil : Machali Shah		**C.D. Block : Mariahu**	
1	Anapur	58/30/110/486	58/0030/0110/0486
2	Aruawan	58/30/110/501	58/0030/0110/0501
3	Bhawanipur	58/30/110/484	58/0030/0110/0484
4	Bibipur	58/30/110/482	58/0030/0110/0482
5	Dagnaon	58/30/110/475	58/0030/0110/0475
6	Dashrathpur	58/30/110/487	58/0030/0110/0487
7	Gahni	58/30/110/497	58/0030/0110/0497
8	Gopalpur Patti	58/30/110/489	58/0030/0110/0489
9	Harhuwa	58/30/110/477	58/0030/0110/0477
10	Kasnahi	58/30/110/496	58/0030/0110/0496
11	Kathar	58/30/110/490	58/0030/0110/0490
12	Kurha	58/30/110/493	58/0030/0110/0493
13	Kumi	58/30/110/485	58/0030/0110/0485
14	Madhaipur	58/30/110/498	58/0030/0110/0498
15	Malsil	58/30/110/499	58/0030/0110/0499
16	Manikapur	58/30/110/476	58/0030/0110/0476
17	Mehandi	58/30/110/500	58/0030/0110/0500
18	Nizamuddinpur	58/30/110/494	58/0030/0110/0494
19	Pahsana	58/30/110/495	58/0030/0110/0495
20	Purwa	58/30/110/483	58/0030/0110/0483
21	Raiya	58/30/110/481	58/0030/0110/0481
22	Saraiya	58/30/110/491	58/0030/0110/0491
23	Seura	58/30/110/492	58/0030/0110/0492

क्रम सं० Sl. No.	ग्राम का नाम Name of Village	लोकेशन कोड नं० Location Code No.	
		मैनुअल Manual	कम्प्यूटर Computer
1	2	3	4
24	Shekhpur	58/30/110/488	58/0030/0110/0488
25.	Surtasapur	58/30/110/480	58/0030/0110/0480
26	Tekari	58/30/110/479	58/0030/0110/0479
27.	Tofapur	58/30/110/478	58/0030/0110/0478

क्रम सं० Sl. No.	ग्राम का नाम Name of Village	लोकेशन कोड नं० Location Code No.	
		मैनुअल Manual	कम्प्यूटर Computer
1	2	3	4
Tahsil : Mariyahun		**C.D. Block : Mariahu**	
1	Ahamadpur	58/50/110/117	58/0050/0110/0117
2	Ahirauli	58/50/110/49	58/0050/0110/0049
3	Ajohi	58/50/110/3	58/0050/0110/0003
4	Allavashpur	58/50/110/27	58/0050/0110/0027
5	Allipur	58/50/110/174	58/0050/0110/0174
6	Araji Dobhi	58/50/110/101	58/0050/0110/0101
7	Auraila	58/50/110/24	58/0050/0110/0024
8	Badaunwa	58/50/110/64	58/0050/0110/0064
9	Baden	58/50/110/74	58/0050/0110/0074
10	Baganapur	58/50/110/8	58/0050/0110/0008
11	Baharaicha	58/50/110/29	58/0050/0110/0029
12	Bakiya	58/50/110/158	58/0050/0110/0158
13	Bansdev Patti	58/50/110/67	58/0050/0110/0067
14	Barahila	58/50/110/69	58/0050/0110/0069
15	Baramdeva	58/50/110/98	58/0050/0110/0098
16	Barauli	58/50/110/11	58/0050/0110/0011
17	Basti	58/50/110/7	58/0050/0110/0007
18	Belgahan	58/50/110/2	58/0050/0110/0002
19	Belwa	58/50/110/93	58/0050/0110/0093
20	Bharthani	58/50/110/41	58/0050/0110/0041
21	Bhatauli	58/50/110/125	58/0050/0110/0125
22	Bhawanipur	58/50/110/84	58/0050/0110/0084
23.	Bhawanipur	58/50/110/140	58/0050/0110/0140

क्रम सं० Sl. No.	ग्राम का नाम Name of Village	लोकेशन कोड नं० Location Code No.	
		मैनुअल Manual	कम्प्यूटर Computer
1	2	3	4
24.	Bhubhuwar	58/50/110/79	58/0050/0110/0079
25	Bhulaipur	58/50/110/139	58/0050/0110/0139
26	Birbalpur	58/50/110/135	58/0050/0110/0135
27.	Chaharpur	58/50/110/113	58/0050/0110/0113
28.	Chak Barahila	58/50/110/68	58/0050/0110/0068
29	Chak Bhamrauti	58/50/110/128	58/0050/0110/0128
30.	Chak Dast	58/50/110/12	58/0050/0110/0012
31.	Chak Dost Mokalpur	58/50/110/54	58/0050/0110/0054
32	Chak English Nadiyaon	58/50/110/80	58/0050/0110/0080
33	Chak English Mehadi	58/50/110/9	58/0050/0110/0009
34	Chak Hethar	58/50/110/124	58/0050/0110/0124
35.	Chak Sadho	58/50/110/103	58/0050/0110/0103
36.	Chak Saidipur	58/50/110/70	58/0050/0110/0070
37.	Chak Singhaura	58/50/110/129	58/0050/0110/0129
38.	Chak Tara	58/50/110/42	58/0050/0110/0042
39	Chak Thua	58/50/110/35	58/0050/0110/0035
40	Chaktala	58/50/110/40	58/0050/0110/0040
41	Chaundhi	58/50/110/55	58/0050/0110/0055
42	Chhatauli	58/50/110/32	58/0050/0110/0032
43.	Churema	58/50/110/147	58/0050/0110/0147
44	Dabilaha	58/50/110/83	58/0050/0110/0083
45.	Dadara	58/50/110/170	58/0050/0110/0170
46.	Delhupur	58/50/110/46	58/0050/0110/0046
47	Devapar	58/50/110/122	58/0050/0110/0122

क्रम सं० Sl. No.	ग्राम का नाम Name of Village	लोकेशन कोड नं० Location Code No.	
		मैनुअल Manual	कम्प्यूटर Computer
1	2	3	4
48	Dhamahapur	58/50/110/145	58/0050/0110/0145
49	Dharmapur	58/50/110/92	58/0050/0110/0092
50	Diha	58/50/110/96	58/0050/0110/0096
51	Dilawpur	58/50/110/120	58/0050/0110/0120
52	Dinarpur	58/50/110/169	58/0050/0110/0169
53	Fattupur	58/50/110/16	58/0050/0110/0016
54	Firojpur	58/50/110/154	58/0050/0110/0154
55	Gadaiya	58/50/110/110	58/0050/0110/0110
56	Gagaura	58/50/110/88	58/0050/0110/0088
57	Ganapur	58/50/110/6	58/0050/0110/0006
58	Gauhar	58/50/110/86	58/0050/0110/0086
59	Gaura	58/50/110/87	58/0050/0110/0087
60	Gobardhanpur	58/50/110/104	58/0050/0110/0104
61	Gopalpur	58/50/110/160	58/0050/0110/0160
62	Gopalpur	58/50/110/111	58/0050/0110/0111
63	Habeebpur	58/50/110/118	58/0050/0110/0118
64	Hariharpur	58/50/110/61	58/0050/0110/0061
65.	Hasanpur	58/50/110/159	58/0050/0110/0159
66.	Hasanpur	58/50/110/71	58/0050/0110/0071
67	Hinauti	58/50/110/157	58/0050/0110/0157
68.	Ibrahimpur	58/50/110/115	58/0050/0110/0115
69.	Imamshahpur	58/50/110/127	58/0050/0110/0127
70	Ismaila	58/50/110/48	58/0050/0110/0048
71	Jagamathpur	58/50/110/99	58/0050/0110/0099

क्रम सं० Sl. No.	ग्राम का नाम Name of Village	लोकेशन कोड नं० Location Code No.	
		मैनुअल Manual	कम्प्यूटर Computer
1	2	3	4
72	Jagdishpur	58/50/110/116	58/0050/0110/0116
73.	Jagdishpur	58/50/110/14	58/0050/0110/0014
74.	Jamalapur	58/50/110/13	58/0050/0110/0013
75.	Jamalpur	58/50/110/28	58/0050/0110/0028
76.	Jamin Jangi	58/50/110/119	58/0050/0110/0119
77	Jamua	58/50/110/72	58/0050/0110/0072
78.	Jirav	58/50/110/126	58/0050/0110/0126
79	Jiyanpur	58/50/110/152	58/0050/0110/0152
80	Jiyaramau	58/50/110/155	58/0050/0110/0155
81	Jogapur	58/50/110/109	58/0050/0110/0109
82	Kailapar	58/50/110/34	58/0050/0110/0034
83	Kajipur	58/50/110/173	58/0050/0110/0173
84	Kakarahi	58/50/110/97	58/0050/0110/0097
85	Kaloopur	58/50/110/136	58/0050/0110/0136
86	Kalyanpur	58/50/110/4	58/0050/0110/0004
87	Kalyanpur	58/50/110/131	58/0050/0110/0131
88	Karan Patti	58/50/110/31	58/0050/0110/0031
89.	Kateshar	58/50/110/121	58/0050/0110/0121
90.	Kerwari	58/50/110/141	58/0050/0110/0141
91	Khajurahava	58/50/110/57	58/0050/0110/0057
92.	Khijirpur	58/50/110/107	58/0050/0110/0107
93.	Kishunpur	58/50/110/162	58/0050/0110/0162
94.	Kolhana	58/50/110/153	58/0050/0110/0153
95.	Kotawali	58/50/110/100	58/0050/0110/0100

क्रम सं० Sl. No.	ग्राम का नाम Name of Village	लोकेशन कोड नं० Location Code No.	
		मैनुअल Manual	कम्प्यूटर Computer
1	2	3	4
96	Kumbh	58/50/110/60	58/0050/0110/0060
97	Kumbhi	58/50/110/26	58/0050/0110/0026
98	Kuthli	58/50/110/5	58/0050/0110/0005
99	Kutubpur	58/50/110/33	58/0050/0110/0033
100	Lakhanpur	58/50/110/114	58/0050/0110/0114
101	Larpur	58/50/110/146	58/0050/0110/0146
102.	Lonka	58/50/110/52	58/0050/0110/0052
103	Mahamadpur	58/50/110/20	58/0050/0110/0020
104	Mahamoodpur	58/50/110/75	58/0050/0110/0075
105	Mai Deeh	58/50/110/102	58/0050/0110/0102
106	Majhawat	58/50/110/50	58/0050/0110/0050
107	Malikanpur	58/50/110/56	58/0050/0110/0056
108	Mandanpur Newada	58/50/110/45	58/0050/0110/0045
109	Manipur	58/50/110/149	58/0050/0110/0149
110	Manjhanpur	58/50/110/143	58/0050/0110/0143
111	Meerpur	58/50/110/90	58/0050/0110/0090
112	Meja	58/50/110/161	58/0050/0110/0161
113	Mirzapur	58/50/110/47	58/0050/0110/0047
114	Mithepar	58/50/110/1	58/0050/0110/0001
115.	Mohammadpur	58/50/110/168	58/0050/0110/0168
116.	Mokalpur	58/50/110/22	58/0050/0110/0022
117	Mukundpur	58/50/110/150	58/0050/0110/0150
118.	Nadiyanva	58/50/110/77	58/0050/0110/0077
119.	Nagawa	58/50/110/165	58/0050/0110/0165

क्रम सं० Sl. No.	ग्राम का नाम Name of Village	लोकेशन कोड नं० Location Code No.	
		मैनुअल Manual	कम्प्यूटर Computer
1	2	3	4
120	Palı	58/50/110/43	58/0050/0110/0043
121.	Parasath	58/50/110/91	58/0050/0110/0091
122.	Paraupur	58/50/110/138	58/0050/0110/0138
123	Patti	58/50/110/78	58/0050/0110/0078
124.	Phulwanya	58/50/110/130	58/0050/0110/0130
125.	Pipara	58/50/110/19	58/0050/0110/0019
126	Pitambarpur	58/50/110/89	58/0050/0110/0089
127	Pura Lakshmi Narain	58/50/110/137	58/0050/0110/0137
128	Pura Savadpur	58/50/110/133	58/0050/0110/0133
129.	Raghunathpur	58/50/110/151	58/0050/0110/0151
130	Rajamalpur	58/50/110/62	58/0050/0110/0062
131	Rajapur No 1	58/50/110/166	58/0050/0110/0166
132	Rajapur No 2	58/50/110/171	58/0050/0110/0171
133	Rakhawa	58/50/110/94	58/0050/0110/0094
134.	Ramapur	58/50/110/134	58/0050/0110/0134
135	Rampur	58/50/110/82	58/0050/0110/0082
136	Rampur	58/50/110/53	58/0050/0110/0053
137.	Rampur Khas	58/50/110/167	58/0050/0110/0167
138.	Rampur Naddi	58/50/110/38	58/0050/0110/0038
139	Rampur Nisfi	58/50/110/164	58/0050/0110/0164
140	Rani Patti	58/50/110/59	58/0050/0110/0059
141.	Ranipur	58/50/110/10	58/0050/0110/0010
142	Ratauli	58/50/110/23	58/0050/0110/0023
143	Rukunpur	58/50/110/15	58/0050/0110/0015

क्रम सं० Sl. No.	ग्राम का नाम Name of Village	लोकेशन कोड नं० Location Code No.	
		मैनुअल Manual	कम्प्यूटर Computer
1	2	3	4
144	Sadarpur	58/50/110/144	58/0050/0110/0144
145	Sahajipur	58/50/110/66	58/0050/0110/0066
146	Sahapara	58/50/110/148	58/0050/0110/0148
147	Saho Patti	58/50/110/81	58/0050/0110/0081
148	Saidpur	58/50/110/172	58/0050/0110/0172
149	Salarpur	58/50/110/163	58/0050/0110/0163
150	Santoshpur	58/50/110/25	58/0050/0110/0025
151	Sarai Kalidas	58/50/110/106	58/0050/0110/0106
152	Sarai Khurd	58/50/110/108	58/0050/0110/0108
153	Saraiya	58/50/110/76	58/0050/0110/0076
154	Selhuapur	58/50/110/30	58/0050/0110/0030
155	Shivapur	58/50/110/95	58/0050/0110/0095
156	Shripalpur	58/50/110/63	58/0050/0110/0063
157	Shudanipur	58/50/110/142	58/0050/0110/0142
158	Siddhanath	58/50/110/105	58/0050/0110/0105
159	Sikandarpur	58/50/110/39	58/0050/0110/0039
160	Soitha	58/50/110/51	58/0050/0110/0051
161	Subaspur	58/50/110/44	58/0050/0110/0044
162	Sungulpur	58/50/110/132	58/0050/0110/0132
163.	Taspur	58/50/110/65	58/0050/0110/0065
164	Tazuddinpur	58/50/110/18	58/0050/0110/0018
165	Uday Raj Patti	58/50/110/156	58/0050/0110/0156
166	Ugapur	58/50/110/17	58/0050/0110/0017
167	Unchani Kala	58/50/110/36	58/0050/0110/0036

क्रम सं० Sl. No.	ग्राम का नाम Name of Village	लोकेशन कोड नं० Location Code No.	
		मैनुअल Manual	कम्प्यूटर Computer
1	2	3	4
168	Unchani Khurd	58/50/110/37	58/0050/0110/0037
169.	Utarai	58/50/110/73	58/0050/0110/0073
170.	Vanpurwa	58/50/110/123	58/0050/0110/0123
171.	Varji	58/50/110/58	58/0050/0110/0058
172	Vijayan Patti	58/50/110/112	58/0050/0110/0112
173	Wajirpur	58/50/110/21	58/0050/0110/0021
174.	Yakutpur	58/50/110/85	58/0050/0110/0085

क्रम सं० Sl. No.	ग्राम का नाम Name of Village	लोकेशन कोड नं० Location Code No.	
		मैनुअल Manual	कम्प्यूटर Computer
1	2	3	4
Tahsil : Machali Shah		**C.D. Block :**	**Barsathi**
1	Bankat	58/30/120/514	58/0030/0120/0514
2	Belauna Khurd	58/30/120/506	58/0030/0120/0506
3	Chak Dost Diawan	58/30/120/513	58/0030/0120/0513
4	Chak Duban	58/30/120/512	58/0030/0120/0512
5	Diawan	58/30/120/511	58/0030/0120/0511
6	Gohka	58/30/120/508	58/0030/0120/0508
7	Gopalpur	58/30/120/510	58/0030/0120/0510
8	Hanya	58/30/120/509	58/0030/0120/0509
9	Khajun	58/30/120/503	58/0030/0120/0503
10	Khud Khari	58/30/120/507	58/0030/0120/0507
11	Pauha	58/30/120/502	58/0030/0120/0502
12	Rampur Gohka	58/30/120/504	58/0030/0120/0504
13	Sarawan	58/30/120/505	58/0030/0120/0505

क्रम सं० Sl. No.	ग्राम का नाम Name of Village	लोकेशन कोड नं० Location Code No.	
		मैनुअल Manual	कम्प्यूटर Computer
1	2	3	4
Tahsil : Mariyahun		**C.D. Block**	**Barsathi**
1.	Adampur	58/50/120/458	58/0050/0120/0458
2.	Ambarpur	58/50/120/388	58/0050/0120/0388
3.	Araji Barasathi	58/50/120/425	58/0050/0120/0425
4.	Asawan	58/50/120/512	58/0050/0120/0512
5.	Baburi Gaon	58/50/120/375	58/0050/0120/0375
6	Baghnan	58/50/120/415	58/0050/0120/0415
7.	Bairethi	58/50/120/483	58/0050/0120/0483
8	Bankat	58/50/120/488	58/0050/0120/0488
9	Bangaon	58/50/120/434	58/0050/0120/0434
10.	Bariyarpur	58/50/120/478	58/0050/0120/0478
11	Barsathi	58/50/120/423	58/0050/0120/0423
12	Basahara	58/50/120/433	58/0050/0120/0433
13	Basant Patti	58/50/120/508	58/0050/0120/0508
14	Belauna Kala	58/50/120/374	58/0050/0120/0374
15	Bhadranwa	58/50/120/496	58/0050/0120/0496
16	Bhagawanpur	58/50/120/426	58/0050/0120/0426
17	Bhageri	58/50/120/503	58/0050/0120/0503
18	Bhaisaha	58/50/120/427	58/0050/0120/0427
19	Bhannaur	58/50/120/401	58/0050/0120/0401
20	Bhannaura	58/50/120/490	58/0050/0120/0490
21	Bhatkaiya	58/50/120/371	58/0050/0120/0371
22	Bhauras	58/50/120/395	58/0050/0120/0395
23	Bhopatpur	58/50/120/405	58/0050/0120/0405

क्रम सं० Sl. No.	ग्राम का नाम Name of Village	लोकेशन कोड नं० Location Code No.	
		मैनुअल Manual	कम्प्यूटर Computer
1	2	3	4
24	Chak Badauli	58/50/120/412	58/0050/0120/0412
25	Chak Dhuntara	58/50/120/477	58/0050/0120/0477
26	Chak Dost Bangaon	58/50/120/390	58/0050/0120/0390
27	Chak Duddhadhari	58/50/120/461	58/0050/0120/0461
28	Chak E Damodara	58/50/120/408	58/0050/0120/0408
29	Chak English Haidar Husain	58/50/120/484	58/0050/0120/0484
30	Chak English Mohammad Hanif	58/50/120/482	58/0050/0120/0482
31	Chak English Pali	58/50/120/456	58/0050/0120/0456
32	Chak Garenya	58/50/120/402	58/0050/0120/0402
33	Chak Malai	58/50/120/498	58/0050/0120/0498
34	Chak Naraianpur	58/50/120/383	58/0050/0120/0383
35	Chak Panyat	58/50/120/472	58/0050/0120/0472
36	Chak Shri Krishna Patti	58/50/120/475	58/0050/0120/0475
37	Chamraha	58/50/120/486	58/0050/0120/0486
38	Chandra Bhanpur	58/50/120/414	58/0050/0120/0414
39	Chaturbhujpur	58/50/120/460	58/0050/0120/0460
40	Chaturbhuzpur	58/50/120/381	58/0050/0120/0381
41	Chaur	58/50/120/413	58/0050/0120/0413
42	Chintamanipur	58/50/120/416	58/0050/0120/0416
43.	Dadha	58/50/120/473	58/0050/0120/0473
44	Datanv	58/50/120/429	58/0050/0120/0429
45.	Daudpur	58/50/120/436	58/0050/0120/0436
46.	Deokali	58/50/120/438	58/0050/0120/0438
47	Dhanapur	58/50/120/419	58/0050/0120/0419

क्रम सं० Sl. No.	ग्राम का नाम Name of Village	लोकेशन कोड नं० Location Code No.	
		मैनुअल Manual	कम्प्यूटर Computer
1	2	3	4
48	Dhanapur	58/50/120/487	58/0050/0120/0487
49	Dhanipur	58/50/120/403	58/0050/0120/0403
50.	Dhankapur	58/50/120/447	58/0050/0120/0447
51	Dharmadaspur	58/50/120/385	58/0050/0120/0385
52.	Dhawa	58/50/120/420	58/0050/0120/0420
53	Dinapur	58/50/120/499	58/0050/0120/0499
54	Gaddopur	58/50/120/384	58/0050/0120/0384
55.	Gahli	58/50/120/491	58/0050/0120/0491
56	Galai	58/50/120/495	58/0050/0120/0495
57	Ganeshpur	58/50/120/400	58/0050/0120/0400
58	Garopur	58/50/120/485	58/0050/0120/0485
59	Ghatampur	58/50/120/437	58/0050/0120/0437
60.	Gopalpur	58/50/120/444	58/0050/0120/0444
61	Gora Patti	58/50/120/502	58/0050/0120/0502
62	Gothanw	58/50/120/454	58/0050/0120/0454
63.	Hardwari	58/50/120/378	58/0050/0120/0378
64	Hanpur	58/50/120/404	58/0050/0120/0404
65	Hasiya	58/50/120/452	58/0050/0120/0452
66	Hirawanpur	58/50/120/377	58/0050/0120/0377
67	Jairampur	58/50/120/411	58/0050/0120/0411
68	Jamunipur	58/50/120/492	58/0050/0120/0492
69	Jarauta	58/50/120/418	58/0050/0120/0418
70	Jarota Barsati	58/50/120/389	58/0050/0120/0389
71	Jhinguriya	58/50/120/453	58/0050/0120/0453

क्रम सं० Sl. No.	ग्राम का नाम Name of Village	लोकेशन कोड नं० Location Code No.	
		मैनुअल Manual	कम्प्यूटर Computer
1	2	3	4
72	Kanh Banshipur	58/50/120/380	58/0050/0120/0380
73	Kanhpur	58/50/120/449	58/0050/0120/0449
74	Kanti	58/50/120/481	58/0050/0120/0481
75.	Karo	58/50/120/489	58/0050/0120/0489
76	Kashipur	58/50/120/450	58/0050/0120/0450
77	Katavar	58/50/120/446	58/0050/0120/0446
78.	Kevalapur	58/50/120/513	58/0050/0120/0513
79	Khanavan	58/50/120/421	58/0050/0120/0421
80	Kharagpur	58/50/120/509	58/0050/0120/0509
81	Khoin	58/50/120/432	58/0050/0120/0432
82	Khuawan	58/50/120/431	58/0050/0120/0431
83	Khundanpur	58/50/120/382	58/0050/0120/0382
84	Kolahalpur	58/50/120/511	58/0050/0120/0511
85.	Koraha	58/50/120/372	58/0050/0120/0372
86	Kusha	58/50/120/500	58/0050/0120/0500
87	Lakhanpur	58/50/120/393	58/0050/0120/0393
88.	Lakhrawan	58/50/120/399	58/0050/0120/0399
89	Magra	58/50/120/410	58/0050/0120/0410
90	Mahamadpur	58/50/120/467	58/0050/0120/0467
91.	Mahamadpur	58/50/120/514	58/0050/0120/0514
92	Mahamadpur Chak Hulash	58/50/120/497	58/0050/0120/0497
93.	Mahamadpur Patti Bairi	58/50/120/474	58/0050/0120/0474
94	Mahamadpur Patti Khulas	58/50/120/476	58/0050/0120/0476
95.	Mahmmadpur Bangaon	58/50/120/391	58/0050/0120/0391

क्रम सं० Sl. No.	ग्राम का नाम Name of Village	लोकेशन कोड नं० Location Code No.	
		मैनुअल Manual	कम्प्यूटर Computer
1	2	3	4
96	Mahuan	58/50/120/428	58/0050/0120/0428
97	Majgawan	58/50/120/394	58/0050/0120/0394
98	Mangari	58/50/120/379	58/0050/0120/0379
99.	Mangermoo	58/50/120/493	58/0050/0120/0493
100.	Manikpur	58/50/120/441	58/0050/0120/0441
101	Manipur	58/50/120/424	58/0050/0120/0424
102.	Nakchedpur	58/50/120/406	58/0050/0120/0406
103	Narharpur	58/50/120/422	58/0050/0120/0422
104	Nigoh	58/50/120/459	58/0050/0120/0459
105	Ojhapur	58/50/120/417	58/0050/0120/0417
106.	Ojhapur	58/50/120/407	58/0050/0120/0407
107	Pachauli	58/50/120/506	58/0050/0120/0506
108	Padumpur	58/50/120/468	58/0050/0120/0468
109.	Pali	58/50/120/457	58/0050/0120/0457
110	Paltupur	58/50/120/387	58/0050/0120/0387
111.	Papravan	58/50/120/445	58/0050/0120/0445
112.	Panyat	58/50/120/465	58/0050/0120/0465
113	Patkhauli Alamganj	58/50/120/501	58/0050/0120/0501
114	Patkhauli Chunni Shukla	58/50/120/463	58/0050/0120/0463
115	Patkhauli Sarpanch Pathak	58/50/120/462	58/0050/0120/0462
116	Phatuhi Kala	58/50/120/470	58/0050/0120/0470
117	Phatuhi Khurd	58/50/120/466	58/0050/0120/0466
118	Pilakathua	58/50/120/448	58/0050/0120/0448
119.	Pokhara	58/50/120/505	58/0050/0120/0505

क्रम सं० Sl. No.	ग्राम का नाम Name of Village	लोकेशन कोड नं० Location Code No.	
		मैनुअल Manual	कम्प्यूटर Computer
1	2	3	4
120	Puradala	58/50/120/397	58/0050/0120/0397
121	Pureswa	58/50/120/440	58/0050/0120/0440
122	Raghopur	58/50/120/392	58/0050/0120/0392
123	Rajapur	58/50/120/464	58/0050/0120/0464
124	Ramchandarpur	58/50/120/376	58/0050/0120/0376
125	Ranapur	58/50/120/479	58/0050/0120/0479
126	Rasulha	58/50/120/471	58/0050/0120/0471
127	Sahadatpur	58/50/120/510	58/0050/0120/0510
128	Saharama	58/50/120/443	58/0050/0120/0443
129	Salempur	58/50/120/396	58/0050/0120/0396
130	Sarai Hanhar	58/50/120/494	58/0050/0120/0494
131	Saraibaidya	58/50/120/442	58/0050/0120/0442
132	Sarsara Khas	58/50/120/451	58/0050/0120/0451
133	Sarsara Maphi	58/50/120/455	58/0050/0120/0455
134.	Shahawpur	58/50/120/469	58/0050/0120/0469
135	Shahpur	58/50/120/439	58/0050/0120/0439
136	Shekanpur	58/50/120/373	58/0050/0120/0373
137	Sirauli	58/50/120/480	58/0050/0120/0480
138	Sonai	58/50/120/398	58/0050/0120/0398
139	Sotipur	58/50/120/430	58/0050/0120/0430
140	Taktaya	58/50/120/435	58/0050/0120/0435
141	Tulsipur	58/50/120/409	58/0050/0120/0409
142.	Umaram	58/50/120/386	58/0050/0120/0386
143	Vajidpur	58/50/120/507	58/0050/0120/0507

क्रम स० Sl. No.	ग्राम का नाम Name of Village	लोकेशन कोड न० Location Code No.	
		मैनुअल Manual	कम्प्यूटर Computer
1	2	3	4
144.	Vijayagir	58/50/120/504	58/0050/0120/0504

क्रम सं० Sl. No.	ग्राम का नाम Name of Village	लोकेशन कोड नं० Location Code No.	
		मैनुअल Manual	कम्प्यूटर Computer
1	2	3	4
Tahsil : Sadar		**C.D. Block : Sikrara**	
1	Ahirauli	58/40/130/280	58/0040/0130/0280
2	Alishahpur	58/40/130/199	58/0040/0130/0199
3	Anand Rampur	58/40/130/276	58/0040/0130/0276
4	Araji Sihipur	58/40/130/266	58/0040/0130/0266
5	Arazi Bhoopat Patti	58/40/130/282	58/0040/0130/0282
6	Arazi Dihajahaniya	58/40/130/243	58/0040/0130/0243
7	Arazi Ledhuka	58/40/130/180	58/0040/0130/0180
8	Arazi Newada	58/40/130/317	58/0040/0130/0317
9.	Arazi Phoolpur	58/40/130/294	58/0040/0130/0294
10	Arazi Saianpur	58/40/130/289	58/0040/0130/0289
11	Arazi Vansafa	58/40/130/197	58/0040/0130/0197
12	Asman Patti	58/40/130/324	58/0040/0130/0324
13	Babhanauli	58/40/130/161	58/0040/0130/0161
14.	Babhua	58/40/130/206	58/0040/0130/0206
15.	Babhuavar	58/40/130/209	58/0040/0130/0209
16.	Babupur	58/40/130/247	58/0040/0130/0247
17.	Badaouli Noniyan	58/40/130/233	58/0040/0130/0233
18	Badouli Ahiran	58/40/130/231	58/0040/0130/0231
19	Baghaura	58/40/130/172	58/0040/0130/0172
20	Baharpur	58/40/130/255	58/0040/0130/0255
21	Banki	58/40/130/205	58/0040/0130/0205
22.	Bansafa	58/40/130/190	58/0040/0130/0190
23.	Barhauna	58/40/130/259	58/0040/0130/0259

क्रम सं० Sl. No.	ग्राम का नाम Name of Village	लोकेशन कोड नं० Location Code No.	
		मैनुअल Manual	कम्प्यूटर Computer
1	2	3	4
24	Bazar Khair Khah Urf Hanya	58/40/130/281	58/0040/0130/0281
25	Belsari	58/40/130/184	58/0040/0130/0184
26	Bhabhuary	58/40/130/162	58/0040/0130/0162
27.	Bharatpur	58/40/130/175	58/0040/0130/0175
28.	Bharsanwa	58/40/130/157	58/0040/0130/0157
29.	Bharthipur	58/40/130/225	58/0040/0130/0225
30.	Bhatawa Chak	58/40/130/230	58/0040/0130/0230
31	Bhaunchandpur	58/40/130/293	58/0040/0130/0293
32	Bhilampur	58/40/130/153	58/0040/0130/0153
33.	Bhulaiya	58/40/130/137	58/0040/0130/0137
34	Bhuwa Kalan	58/40/130/130	58/0040/0130/0130
35.	Birhadpur	58/40/130/279	58/0040/0130/0279
36.	Birpalpur	58/40/130/244	58/0040/0130/0244
37.	Bisawan	58/40/130/143	58/0040/0130/0143
38.	Bishesharpur	58/40/130/237	58/0040/0130/0237
39.	Bishunpul Gujara	58/40/130/226	58/0040/0130/0226
40.	Bishunpur Urf Govindpur	58/40/130/217	58/0040/0130/0217
41	Chak Baharpur	58/40/130/256	58/0040/0130/0256
42	Chak Bhawan	58/40/130/210	58/0040/0130/0210
43	Chak Chaurasi	58/40/130/200	58/0040/0130/0200
44	Chak Dashwat	58/40/130/212	58/0040/0130/0212
45	Chak Dhus	58/40/130/322	58/0040/0130/0322
46.	Chak English	58/40/130/195	58/0040/0130/0195
47	Chak Firozpur	58/40/130/152	58/0040/0130/0152

क्रम स० Sl. No.	ग्राम का नाम Name of Village	लोकेशन कोड नं० Location Code No.	
		मैनुअल Manual	कम्प्यूटर Computer
1	2	3	4
48	Chak Hanrampur	58/40/130/151	58/0040/0130/0151
49.	Chak Jahaniya	58/40/130/287	58/0040/0130/0287
50	Chak Kodhiatara	58/40/130/242	58/0040/0130/0242
51	Chak Kundan	58/40/130/291	58/0040/0130/0291
52	Chak Mahan	58/40/130/268	58/0040/0130/0268
53	Chak Maksudan	58/40/130/286	58/0040/0130/0286
54	Chak Mansajati	58/40/130/208	58/0040/0130/0208
55	Chak Math Santosh Gir	58/40/130/147	58/0040/0130/0147
56	Chak Mehta	58/40/130/158	58/0040/0130/0158
57	Chak Mirzapur	58/40/130/264	58/0040/0130/0264
58	Chak Molanapur	58/40/130/246	58/0040/0130/0246
59.	Chak Pahalawan Tahir	58/40/130/316	58/0040/0130/0316
60.	Chak Payaga	58/40/130/239	58/0040/0130/0239
61.	Chak Rajepur	58/40/130/297	58/0040/0130/0297
62.	Chak Ranjeet Rai	58/40/130/250	58/0040/0130/0250
63.	Chak Samarjati	58/40/130/216	58/0040/0130/0216
64.	Chak Sheoram Gir	58/40/130/159	58/0040/0130/0159
65	Chaka Banki	58/40/130/273	58/0040/0130/0273
66.	Chakmurali	58/40/130/236	58/0040/0130/0236
67	Chandpur	58/40/130/154	58/0040/0130/0154
68	Chandra Patti	58/40/130/173	58/0040/0130/0173
69.	Chatauli	58/40/130/148	58/0040/0130/0148
70.	Chora Mohandaspur	58/40/130/203	58/0040/0130/0203
71	Chorar Patti	58/40/130/254	58/0040/0130/0254

क्रम सं० Sl. No.	ग्राम का नाम Name of Village	लोकेशन कोड नं० Location Code No.	
		मैनुअल Manual	कम्प्यूटर Computer
1	2	3	4
72	Chourasant Das	58/40/130/202	58/0040/0130/0202
73	Damaruwa	58/40/130/156	58/0040/0130/0156
74.	Dehjuri	58/40/130/176	58/0040/0130/0176
75.	Deopur	58/40/130/167	58/0040/0130/0167
76.	Dhanauwa	58/40/130/126	58/0040/0130/0126
77	Dhoraha	58/40/130/189	58/0040/0130/0189
78.	Dhua Khurd	58/40/130/141	58/0040/0130/0141
79	Diha Jahania	58/40/130/253	58/0040/0130/0253
80	Dudauli	58/40/130/169	58/0040/0130/0169
81	Durgapur	58/40/130/198	58/0040/0130/0198
82.	Fazayalpur	58/40/130/207	58/0040/0130/0207
83	Firoj Pur	58/40/130/257	58/0040/0130/0257
84.	Firozpur	58/40/130/166	58/0040/0130/0166
85.	Gahora	58/40/130/323	58/0040/0130/0323
86.	Gareraha	58/40/130/181	58/0040/0130/0181
87.	Garetha	58/40/130/170	58/0040/0130/0170
88	Godhana	58/40/130/319	58/0040/0130/0319
89.	Gohada	58/40/130/145	58/0040/0130/0145
90.	Gonapar	58/40/130/149	58/0040/0130/0149
91	Gopalpur	58/40/130/177	58/0040/0130/0177
92.	Harakhpur	58/40/130/301	58/0040/0130/0301
93.	Hari Ballabhpur	58/40/130/261	58/0040/0130/0261
94	Harigaon	58/40/130/150	58/0040/0130/0150
95	Harinath Patti	58/40/130/265	58/0040/0130/0265

क्रम सं० Sl. No.	ग्राम का नाम Name of Village	लोकेशन कोड नं० Location Code No.	
		मैनुअल Manual	कम्प्यूटर Computer
1	2	3	4
96	Hanrampur	58/40/130/128	58/0040/0130/0128
97	Hasanpur	58/40/130/214	58/0040/0130/0214
98	Hayatpur	58/40/130/220	58/0040/0130/0220
99.	Hirapur	58/40/130/188	58/0040/0130/0188
100	Ibrahimabad	58/40/130/270	58/0040/0130/0270
101	Ibrahimpur	58/40/130/285	58/0040/0130/0285
102	Ilimpur	58/40/130/320	58/0040/0130/0320
103.	Inaria	58/40/130/304	58/0040/0130/0304
104.	Ismaila	58/40/130/312	58/0040/0130/0312
105.	Jagadishpur	58/40/130/271	58/0040/0130/0271
106	Jamalpur	58/40/130/292	58/0040/0130/0292
107	Kadipur	58/40/130/321	58/0040/0130/0321
108.	Kakohia	58/40/130/179	58/0040/0130/0179
109	Kalwan	58/40/130/193	58/0040/0130/0193
110	Kamdeopur	58/40/130/142	58/0040/0130/0142
111.	Kanakpur	58/40/130/277	58/0040/0130/0277
112	Kandharpur	58/40/130/288	58/0040/0130/0288
113.	Khalilpur	58/40/130/310	58/0040/0130/0310
114.	Khana Patti	58/40/130/178	58/0040/0130/0178
115	Khaparaha	58/40/130/129	58/0040/0130/0129
116.	Khetalpur	58/40/130/134	58/0040/0130/0134
117	Kuddupur	58/40/130/325	58/0040/0130/0325
118.	Kukunyawa	58/40/130/300	58/0040/0130/0300
119.	Kulhanamaun	58/40/130/249	58/0040/0130/0249

क्रम सं० Sl. No.	ग्राम का नाम Name of Village	लोकेशन कोड नं० Location Code No.	
		मैनुअल Manual	कम्प्यूटर Computer
1	2	3	4
120.	Kuwarda	58/40/130/275	58/0040/0130/0275
121.	Lakhapur	58/40/130/155	58/0040/0130/0155
122.	Lakhauaun	58/40/130/245	58/0040/0130/0245
123.	Lakhesar	58/40/130/127	58/0040/0130/0127
124	Lazipar	58/40/130/211	58/0040/0130/0211
125.	Ledhuva	58/40/130/182	58/0040/0130/0182
126.	Lohagazar	58/40/130/168	58/0040/0130/0168
127.	Madarpur	58/40/130/309	58/0040/0130/0309
128	Madarpur	58/40/130/290	58/0040/0130/0290
129	Madarpur 2	58/40/130/307	58/0040/0130/0307
130	Madarpur Chaharum	58/40/130/305	58/0040/0130/0305
131	Mahamadpur Sarai Jagi	58/40/130/313	58/0040/0130/0313
132	Maheshpur	58/40/130/140	58/0040/0130/0140
133.	Majhauli	58/40/130/234	58/0040/0130/0234
134	Manshahpur	58/40/130/164	58/0040/0130/0164
135.	Maseeda	58/40/130/224	58/0040/0130/0224
136	Meerganj	58/40/130/272	58/0040/0130/0272
137	Moinuddinpur	58/40/130/262	58/0040/0130/0262
138.	Mominpur	58/40/130/252	58/0040/0130/0252
139.	Mominpur Kalan	58/40/130/185	58/0040/0130/0185
140.	Mominpur Khurd	58/40/130/186	58/0040/0130/0186
141	Mubarakpur	58/40/130/302	58/0040/0130/0302
142	Mukundpur	58/40/130/139	58/0040/0130/0139
143.	Newada	58/40/130/318	58/0040/0130/0318

क्रम स० Sl. No.	ग्राम का नाम Name of Village	लोकेशन कोड नं० Location Code No.	
		मैनुअल Manual	कम्प्यूटर Computer
1	2	3	4
144	Newarhia	58/40/130/135	58/0040/0130/0135
145	Nikarozpur	58/40/130/241	58/0040/0130/0241
146.	Pachokhar	58/40/130/303	58/0040/0130/0303
147.	Pachperawa	58/40/130/165	58/0040/0130/0165
148.	Palpur	58/40/130/283	58/0040/0130/0283
149	Pandeypur	58/40/130/213	58/0040/0130/0213
150.	Paran Patti	58/40/130/311	58/0040/0130/0311
151.	Paraupur	58/40/130/298	58/0040/0130/0298
152	Phoolpur	58/40/130/295	58/0040/0130/0295
153	Pokhariya Pur	58/40/130/227	58/0040/0130/0227
154.	Prem Rajpur	58/40/130/299	58/0040/0130/0299
155.	Prempur	58/40/130/218	58/0040/0130/0218
156.	Premrajpur	58/40/130/194	58/0040/0130/0194
157	Pura Baghaila	58/40/130/191	58/0040/0130/0191
158.	Raheempur	58/40/130/219	58/0040/0130/0219
159.	Raibhanipur	58/40/130/306	58/0040/0130/0306
160.	Raidas Pur	58/40/130/260	58/0040/0130/0260
161.	Raipur (kamdeopur)	58/40/130/144	58/0040/0130/0144
162	Ramdaspur	58/40/130/315	58/0040/0130/0315
163.	Ramnagar	58/40/130/187	58/0040/0130/0187
164.	Rampur	58/40/130/196	58/0040/0130/0196
165.	Ramsahai Patti	58/40/130/204	58/0040/0130/0204
166.	Ranjeetpur	58/40/130/296	58/0040/0130/0296
167.	Rasoolpur Urf Kali Patti	58/40/130/222	58/0040/0130/0222

क्रम सं० Sl. No.	ग्राम का नाम Name of Village	लोकेशन कोड नं० Location Code No.	
		मैनुअल Manual	कम्प्यूटर Computer
1	2	3	4
168	Reethi	58/40/130/183	58/0040/0130/0183
169	Rukhalpur	58/40/130/308	58/0040/0130/0308
170	Sabepur	58/40/130/223	58/0040/0130/0223
171	Sadanpur	58/40/130/284	58/0040/0130/0284
172	Sadat Benduli	58/40/130/278	58/0040/0130/0278
173	Sahinpur	58/40/130/263	58/0040/0130/0263
174	Saiyadpur	58/40/130/160	58/0040/0130/0160
175	Sakaldehla	58/40/130/146	58/0040/0130/0146
176	Samaspur	58/40/130/131	58/0040/0130/0131
177	Sarai Rai Chand	58/40/130/251	58/0040/0130/0251
178	Satalpur	58/40/130/215	58/0040/0130/0215
179	Seethapur	58/40/130/221	58/0040/0130/0221
180	Semari	58/40/130/138	58/0040/0130/0138
181	Shah Newazpur	58/40/130/274	58/0040/0130/0274
182	Shahpur	58/40/130/132	58/0040/0130/0132
183	Sherawan	58/40/130/171	58/0040/0130/0171
184	Shivapar	58/40/130/314	58/0040/0130/0314
185.	Shri Rampur	58/40/130/235	58/0040/0130/0235
186	Sigarhi	58/40/130/133	58/0040/0130/0133
187	Sihipur	58/40/130/269	58/0040/0130/0269
188.	Sikandara	58/40/130/232	58/0040/0130/0232
189.	Sikarara	58/40/130/174	58/0040/0130/0174
190.	Sirasi	58/40/130/136	58/0040/0130/0136
191.	Sultanpur Darwesh Ali	58/40/130/267	58/0040/0130/0267

क्रम सं० Sl. No.	ग्राम का नाम Name of Village	लोकेशन कोड नं० Location Code No.	
		मैनुअल Manual	कम्प्यूटर Computer
1	2	3	4
192	Sungulpur	58/40/130/248	58/0040/0130/0248
193	Survar Patti	58/40/130/258	58/0040/0130/0258
194	Tahirpur	58/40/130/201	58/0040/0130/0201
195	Tikari Kalan	58/40/130/192	58/0040/0130/0192
196	Tikari Khurd	58/40/130/163	58/0040/0130/0163
197	Uchaura	58/40/130/238	58/0040/0130/0238
198	Utarejpur	58/40/130/240	58/0040/0130/0240
199	Zam	58/40/130/228	58/0040/0130/0228
200	Zanewara	58/40/130/229	58/0040/0130/0229

क्रम सं० Sl. No.	ग्राम का नाम Name of Village	लोकेशन कोड नं० Location Code No.	
		मैनुअल Manual	कम्प्यूटर Computer
1	2	3	4
Tahsil : Sadar		**C.D. Block**	**Dharampur**
1	Ahamadpur	58/40/140/628	58/0040/0140/0628
2	Ahiya	58/40/140/733	58/0040/0140/0733
3	Akbarpur Adam	58/40/140/599	58/0040/0140/0599
4	Ali Khanpur	58/40/140/587	58/0040/0140/0587
5	Amadaha	58/40/140/751	58/0040/0140/0751
6.	Arazi Bhagautipur	58/40/140/588	58/0040/0140/0588
7	Arazi Dareeba	58/40/140/675	58/0040/0140/0675
8.	Arazi Kishunpur	58/40/140/710	58/0040/0140/0710
9	Asada	58/40/140/559	58/0040/0140/0559
10	Asaman Chak	58/40/140/653	58/0040/0140/0653
11	Baboopur Khas	58/40/140/616	58/0040/0140/0616
12.	Baghandara Khas	58/40/140/533	58/0040/0140/0533
13.	Baghmurtza	58/40/140/657	58/0040/0140/0657
14.	Bairagar	58/40/140/685	58/0040/0140/0685
15.	Baiza Bandh	58/40/140/734	58/0040/0140/0734
16.	Balibhaddarpur	58/40/140/584	58/0040/0140/0584
17	Bamaila	58/40/140/519	58/0040/0140/0519
18.	Bandipur	58/40/140/745	58/0040/0140/0745
19.	Bando Patti	58/40/140/711	58/0040/0140/0711
20.	Banjarepur	58/40/140/522	58/0040/0140/0522
21.	Bans Gopalpur	58/40/140/717	58/0040/0140/0717
22.	Basheerpur	58/40/140/614	58/0040/0140/0614
23.	Belkhara	58/40/140/563	58/0040/0140/0563

क्रम स० Sl. No.	ग्राम का नाम Name of Village	लोकेशन कोड नं० Location Code No.	
		मैनुअल Manual	कम्प्यूटर Computer
1	2	3	4
24	Belwa Ram Sagar	58/40/140/750	58/0040/0140/0750
25	Bhagarawa	58/40/140/534	58/0040/0140/0534
26	Bhagautipur	58/40/140/586	58/0040/0140/0586
27	Bhagawanpur	58/40/140/691	58/0040/0140/0691
28	Bhawanipur	58/40/140/592	58/0040/0140/0592
29	Bhoopat Patti	58/40/140/700	58/0040/0140/0700
30	Bhoopatpur	58/40/140/693	58/0040/0140/0693
31	Bhulemau	58/40/140/566	58/0040/0140/0566
32	Bhuwal Patti	58/40/140/712	58/0040/0140/0712
33	Bibipur	58/40/140/667	58/0040/0140/0667
34	Bihrojpur	58/40/140/577	58/0040/0140/0577
35.	Bishunpur Basawat	58/40/140/536	58/0040/0140/0536
36	Bishunpur Majhawara	58/40/140/758	58/0040/0140/0758
37	Bithar	58/40/140/518	58/0040/0140/0518
38	Chachakpur	58/40/140/606	58/0040/0140/0606
39	Chak Chakar Ghatia	58/40/140/662	58/0040/0140/0662
40.	Chak Gadahlot	58/40/140/715	58/0040/0140/0715
41	Chak Ghatampur	58/40/140/679	58/0040/0140/0679
42	Chak Gopalpur	58/40/140/642	58/0040/0140/0642
43	Chak Hussenabad	58/40/140/652	58/0040/0140/0652
44.	Chak Katui	58/40/140/645	58/0040/0140/0645
45	Chak Kotha	58/40/140/730	58/0040/0140/0730
46	Chak Lakshamanpur	58/40/140/585	58/0040/0140/0585
47	Chak Madarasha	58/40/140/640	58/0040/0140/0640

क्रम सं० Sl. No.	ग्राम का नाम Name of Village	लोकेशन कोड नं० Location Code No.	
		मैनुअल Manual	कम्प्यूटर Computer
1	2	3	4
48	Chak Mirza Urf Gulamsarawar	58/40/140/620	58/0040/0140/0620
49	Chak Mirzapur	58/40/140/621	58/0040/0140/0621
50	Chak Mustfabad	58/40/140/544	58/0040/0140/0544
51	Chak Needan	58/40/140/659	58/0040/0140/0659
52.	Chak Panchhatia	58/40/140/610	58/0040/0140/0610
53	Chak Pindwa	58/40/140/539	58/0040/0140/0539
54	Chak Salgihapur	58/40/140/755	58/0040/0140/0755
55.	Chak Surhurpur	58/40/140/747	58/0040/0140/0747
56.	Chak Wazidpur	58/40/140/633	58/0040/0140/0633
57	Chak Xtana	58/40/140/687	58/0040/0140/0687
58.	Chakmirdaha	58/40/140/746	58/0040/0140/0746
59	Chakmirdaha	58/40/140/704	58/0040/0140/0704
60.	Chaktali	58/40/140/732	58/0040/0140/0732
61	Chandpur	58/40/140/702	58/0040/0140/0702
62	Chauki Ahola	58/40/140/649	58/0040/0140/0649
63.	Chauki Pilkhuwan	58/40/140/516	58/0040/0140/0516
64.	Chaukia Patti Padum	58/40/140/643	58/0040/0140/0643
65	Chaukia Yakub	58/40/140/546	58/0040/0140/0546
66.	Chaukipur	58/40/140/583	58/0040/0140/0583
67.	Chhabilepur	58/40/140/596	58/0040/0140/0596
68	Chorsand	58/40/140/517	58/0040/0140/0517
69	Daudpur	58/40/140/630	58/0040/0140/0630
70.	Dawar	58/40/140/524	58/0040/0140/0524
71.	Deo Chandpur	58/40/140/688	58/0040/0140/0688

क्रम सं० Sl. No.	ग्राम का नाम Name of Village	लोकेशन कोड नं० Location Code No.	
		मैनुअल Manual	कम्प्यूटर Computer
1	2	3	4
72.	Deo Chandpur	58/40/140/589	58/0040/0140/0589
73	Deo Kali Kalan	58/40/140/760	58/0040/0140/0760
74	Deo Kali Khurd	58/40/140/743	58/0040/0140/0743
75	Dhaneza	58/40/140/757	58/0040/0140/0757
76	Dhannupur	58/40/140/602	58/0040/0140/0602
77.	Dharanidharpur	58/40/140/605	58/0040/0140/0605
78	Dharmapur	58/40/140/564	58/0040/0140/0564
79	Dulhipur	58/40/140/759	58/0040/0140/0759
80	Etakadpur	58/40/140/598	58/0040/0140/0598
81	Fakharuddinpur	58/40/140/636	58/0040/0140/0636
82	Fareedpur	58/40/140/726	58/0040/0140/0726
83	Gaddipur	58/40/140/737	58/0040/0140/0737
84.	Gadhopur	58/40/140/558	58/0040/0140/0558
85.	Gajjaffarpur	58/40/140/668	58/0040/0140/0668
86	Ganga Patti Khurd	58/40/140/618	58/0040/0140/0618
87	Gaura	58/40/140/520	58/0040/0140/0520
88.	Gazana	58/40/140/561	58/0040/0140/0561
89	Ghee Shakkar	58/40/140/671	58/0040/0140/0671
90.	Ghorawa	58/40/140/714	58/0040/0140/0714
91.	Gohada Khas	58/40/140/720	58/0040/0140/0720
92	Gonda 1	58/40/140/631	58/0040/0140/0631
93.	Gonda 2	58/40/140/634	58/0040/0140/0634
94.	Gonda Iii	58/40/140/632	58/0040/0140/0632
95.	Gopalpur	58/40/140/545	58/0040/0140/0545

क्रम सं० Sl. No.	ग्राम का नाम Name of Village	लोकेशन कोड नं० Location Code No.	
		मैनुअल Manual	कम्प्यूटर Computer
1	2	3	4
96.	Gopalpur	58/40/140/560	58/0040/0140/0560
97.	Gopalpur	58/40/140/603	58/0040/0140/0603
98.	Gopipur	58/40/140/753	58/0040/0140/0753
99.	Gosaipur	58/40/140/646	58/0040/0140/0646
100.	Govindpur Maniha	58/40/140/528	58/0040/0140/0528
101.	Harazoopur	58/40/140/719	58/0040/0140/0719
102.	Harballampur	58/40/140/623	58/0040/0140/0623
103	Harsingh Patti	58/40/140/705	58/0040/0140/0705
104	Hauj	58/40/140/689	58/0040/0140/0689
105.	Heerapur	58/40/140/681	58/0040/0140/0681
106	Hindo Patti	58/40/140/718	58/0040/0140/0718
107	Hisampur	58/40/140/594	58/0040/0140/0594
108	Hisampur	58/40/140/619	58/0040/0140/0619
109	Hussenabad	58/40/140/617	58/0040/0140/0617
110.	Ibrahimpur	58/40/140/595	58/0040/0140/0595
111.	Ikauni	58/40/140/556	58/0040/0140/0556
112.	Imalo	58/40/140/655	58/0040/0140/0655
113.	Imalonamarsar	58/40/140/648	58/0040/0140/0648
114.	Jagadish Patti	58/40/140/709	58/0040/0140/0709
115.	Jagadishpur	58/40/140/716	58/0040/0140/0716
116.	Jagannath Patti	58/40/140/713	58/0040/0140/0713
117.	Jahageer Pur	58/40/140/696	58/0040/0140/0696
118	Jai Rampur	58/40/140/749	58/0040/0140/0749
119.	Jamaitha	58/40/140/611	58/0040/0140/0611

क्रम स० Sl. No.	ग्राम का नाम Name of Village	लोकेशन कोड नं० Location Code No.	
		मैनुअल Manual	कम्प्यूटर Computer
1	2	3	4
120.	Jamalpur	58/40/140/661	58/0040/0140/0661
121	Jamalpur	58/40/140/694	58/0040/0140/0694
122	Jethapura	58/40/140/735	58/0040/0140/0735
123	Jethapura	58/40/140/678	58/0040/0140/0678
124	Kabiruddinpur	58/40/140/548	58/0040/0140/0548
125	Kadeepur	58/40/140/572	58/0040/0140/0572
126	Kadeepur	58/40/140/690	58/0040/0140/0690
127	Kakapur	58/40/140/660	58/0040/0140/0660
128	Kalandarpur	58/40/140/658	58/0040/0140/0658
129.	Kalyanpur	58/40/140/669	58/0040/0140/0669
130	Kamaruddinpur	58/40/140/569	58/0040/0140/0569
131	Kanhaipur	58/40/140/699	58/0040/0140/0699
132	Karamdaspur	58/40/140/521	58/0040/0140/0521
133	Karmahin	58/40/140/570	58/0040/0140/0570
134	Kathiyar Bandh	58/40/140/629	58/0040/0140/0629
135.	Kauwapar	58/40/140/557	58/0040/0140/0557
136	Keshawpur	58/40/140/543	58/0040/0140/0543
137.	Khairamau	58/40/140/554	58/0040/0140/0554
138.	Khakah	58/40/140/612	58/0040/0140/0612
139.	Khalasaha	58/40/140/581	58/0040/0140/0581
140	Khargasipur	58/40/140/551	58/0040/0140/0551
141	Khatolia	58/40/140/538	58/0040/0140/0538
142	Khojanpur	58/40/140/638	58/0040/0140/0638
143.	Kiratapur	58/40/140/568	58/0040/0140/0568

क्रम सं० Sl. No.	ग्राम का नाम Name of Village	लोकेशन कोड नं० Location Code No.	
		मैनुअल Manual	कम्प्यूटर Computer
1	2	3	4
144	Kohana	58/40/140/579	58/0040/0140/0579
145	Kotawalpur	58/40/140/541	58/0040/0140/0541
146	Kuchhmuchh	58/40/140/553	58/0040/0140/0553
147	Kukuhan	58/40/140/515	58/0040/0140/0515
148	Kurethu	58/40/140/532	58/0040/0140/0532
149	Kutalupur	58/40/140/637	58/0040/0140/0637
150	Kutulupur	58/40/140/686	58/0040/0140/0686
151	Ladanpur	58/40/140/672	58/0040/0140/0672
152	Laitan	58/40/140/540	58/0040/0140/0540
153	Lakhamipur	58/40/140/703	58/0040/0140/0703
154	Lakhanpur	58/40/140/597	58/0040/0140/0597
155	Madho Patti	58/40/140/740	58/0040/0140/0740
156.	Madhqimpur	58/40/140/731	58/0040/0140/0731
157	Mahagupur	58/40/140/590	58/0040/0140/0590
158	Mahamadpur Kandh	58/40/140/656	58/0040/0140/0656
159	Mahroopur	58/40/140/729	58/0040/0140/0729
160	Mandviwar Urf Panchhatia	58/40/140/609	58/0040/0140/0609
161.	Mardanpur	58/40/140/676	58/0040/0140/0676
162.	Mawaia	58/40/140/738	58/0040/0140/0738
163.	Meer Gosaipur	58/40/140/626	58/0040/0140/0626
164.	Meerapur	58/40/140/562	58/0040/0140/0562
165.	Meerapur	58/40/140/607	58/0040/0140/0607
166.	Misirpur	58/40/140/728	58/0040/0140/0728
167.	Mohiuddinpur	58/40/140/580	58/0040/0140/0580

क्रम सं० Sl. No.	ग्राम का नाम Name of Village	लोकेशन कोड नं० Location Code No.	
		मैनुअल Manual	कम्प्यूटर Computer
1	2	3	4
168	Mothaha	58/40/140/664	58/0040/0140/0664
169	Mulanapur	58/40/140/571	58/0040/0140/0571
170	Mustafabad	58/40/140/707	58/0040/0140/0707
171	Mustfabad	58/40/140/673	58/0040/0140/0673
172	Nainsand	58/40/140/552	58/0040/0140/0552
173	Narendapur	58/40/140/550	58/0040/0140/0550
174	Naseerpusr	58/40/140/727	58/0040/0140/0727
175	Nathupur	58/40/140/613	58/0040/0140/0613
176	Pahetia	58/40/140/567	58/0040/0140/0567
177	Paikara	58/40/140/670	58/0040/0140/0670
178	Pande Patti	58/40/140/654	58/0040/0140/0654
179	Panyawa	58/40/140/752	58/0040/0140/0752
180.	Pauna	58/40/140/573	58/0040/0140/0573
181	Pilkhini	58/40/140/531	58/0040/0140/0531
182	Pindra	58/40/140/650	58/0040/0140/0650
183	Pipana Kala	58/40/140/635	58/0040/0140/0635
184	Pipana Khurd	58/40/140/724	58/0040/0140/0724
185.	Purander	58/40/140/706	58/0040/0140/0706
186.	Rajepur	58/40/140/624	58/0040/0140/0624
187.	Rajepur	58/40/140/742	58/0040/0140/0742
188.	Rajepur	58/40/140/527	58/0040/0140/0527
189	Rajepur	58/40/140/547	58/0040/0140/0547
190	Ram Daspur Newada	58/40/140/591	58/0040/0140/0591
191	Ram Nagar Bharasara	58/40/140/708	58/0040/0140/0708

क्रम सं० Sl. No.	ग्राम का नाम Name of Village	लोकेशन कोड नं० Location Code No.	
		मैनुअल Manual	कम्प्यूटर Computer
1	2	3	4
192	Ramdaspur	58/40/140/625	58/0040/0140/0625
193	Ramduttapur	58/40/140/695	58/0040/0140/0695
194	Rampur	58/40/140/529	58/0040/0140/0529
195	Rampur	58/40/140/651	58/0040/0140/0651
196	Rampur	58/40/140/736	58/0040/0140/0736
197	Rampur Zamin Hisampur	58/40/140/582	58/0040/0140/0582
198.	Ramrai Patti	58/40/140/701	58/0040/0140/0701
199	Raseepur	58/40/140/692	58/0040/0140/0692
200	Rasoolpur	58/40/140/665	58/0040/0140/0665
201	Rasoolpur	58/40/140/525	58/0040/0140/0525
202.	Rasoolpur	58/40/140/593	58/0040/0140/0593
203	Rasulahi	58/40/140/644	58/0040/0140/0644
204	Rattipur	58/40/140/641	58/0040/0140/0641
205	Sadatmasauna	58/40/140/741	58/0040/0140/0741
206	Sadeepur	58/40/140/744	58/0040/0140/0744
207	Saidabad Khas	58/40/140/739	58/0040/0140/0739
208.	Sakhela	58/40/140/523	58/0040/0140/0523
209.	Salakhapur	58/40/140/754	58/0040/0140/0754
210	Samadhipur	58/40/140/535	58/0040/0140/0535
211.	Samaisa	58/40/140/647	58/0040/0140/0647
212.	Samas Khanpur	58/40/140/627	58/0040/0140/0627
213	Samopur	58/40/140/680	58/0040/0140/0680
214.	Samopur Kala	58/40/140/663	58/0040/0140/0663
215	Sanghaipur	58/40/140/683	58/0040/0140/0683

क्रम सं० Sl. No.	ग्राम का नाम Name of Village	लोकेशन कोड नं० Location Code No.	
		मैनुअल Manual	कम्प्यूटर Computer
1	2	3	4
216	Sarai Gyan Chand	58/40/140/526	58/0040/0140/0526
217	Saraiya	58/40/140/574	58/0040/0140/0574
218	Saremu	58/40/140/542	58/0040/0140/0542
219	Sarfa- Razpur	58/40/140/601	58/0040/0140/0601
220	Sarsaura	58/40/140/530	58/0040/0140/0530
221	Shah Barepur	58/40/140/674	58/0040/0140/0674
222	Shahabuddin Pur	58/40/140/721	58/0040/0140/0721
223	Shahnewazpur	58/40/140/684	58/0040/0140/0684
224	Shankerpur	58/40/140/639	58/0040/0140/0639
225	Shekh Alampur	58/40/140/677	58/0040/0140/0677
226.	Sonan	58/40/140/537	58/0040/0140/0537
227	Suin	58/40/140/756	58/0040/0140/0756
228	Sultanpur	58/40/140/578	58/0040/0140/0578
229	Sultanpur	58/40/140/622	58/0040/0140/0622
230	Sungulpur	58/40/140/666	58/0040/0140/0666
231.	Surhurpur	58/40/140/682	58/0040/0140/0682
232	Surhurpur Khas	58/40/140/748	58/0040/0140/0748
233	Taktakpur	58/40/140/723	58/0040/0140/0723
234	Tarkallapur	58/40/140/722	58/0040/0140/0722
235.	Tarsand	58/40/140/549	58/0040/0140/0549
236	Tatarpur Jamaitha	58/40/140/615	58/0040/0140/0615
237.	Thalemau	58/40/140/555	58/0040/0140/0555
238	Tulsipur	58/40/140/576	58/0040/0140/0576
239	Umarpur Hari Bandhanpur	58/40/140/697	58/0040/0140/0697

क्रम सं० Sl. No.	ग्राम का नाम Name of Village	लोकेशन कोड नं० Location Code No.	
		मैनुअल Manual	कम्प्यूटर Computer
1	2	3	4
240	Uttar Gawan	58/40/140/575	58/0040/0140/0575
241	Vazidpur	58/40/140/698	58/0040/0140/0698
242	Vishesharpur	58/40/140/608	58/0040/0140/0608
243	Wajahuddinpur	58/40/140/565	58/0040/0140/0565
244.	Zamin Khuda Vand Urf Barakapur	58/40/140/604	58/0040/0140/0604
245	Zamin Mubarak Urf Manepur	58/40/140/600	58/0040/0140/0600
246.	Ziya Patti	58/40/140/725	58/0040/0140/0725

क्रम सं० Sl. No.	ग्राम का नाम Name of Village	लोकेशन कोड नं० Location Code No.	
		मैनुअल Manual	कम्प्यूटर Computer
1	2	3	4
Tahsil : Mariyahun		**C.D. Block :**	**Ramnagar**
1	Adhanpur	58/50/150/271	58/0050/0150/0271
2	Ahirauli	58/50/150/261	58/0050/0150/0261
3	Ahirauli	58/50/150/344	58/0050/0150/0344
4	Araji Bhatwar	58/50/150/223	58/0050/0150/0223
5.	Ashapur	58/50/150/319	58/0050/0150/0319
6	Aunra	58/50/150/316	58/0050/0150/0316
7	Bahadur Patti	58/50/150/180	58/0050/0150/0180
8.	Bahari	58/50/150/351	58/0050/0150/0351
9.	Balbhaddar Pur	58/50/150/325	58/0050/0150/0325
10.	Ballipur	58/50/150/338	58/0050/0150/0338
11.	Banewara	58/50/150/354	58/0050/0150/0354
12	Banjari	58/50/150/297	58/0050/0150/0297
13.	Banpurva	58/50/150/307	58/0050/0150/0307
14	Banpurwa	58/50/150/370	58/0050/0150/0370
15	Barai Kala	58/50/150/256	58/0050/0150/0256
16	Barai Khurd	58/50/150/258	58/0050/0150/0258
17	Barbndha	58/50/150/363	58/0050/0150/0363
18	Bari Gown	58/50/150/293	58/0050/0150/0293
19.	Barrah	58/50/150/234	58/0050/0150/0234
20.	Basapur	58/50/150/340	58/0050/0150/0340
21.	Basheerpur	58/50/150/349	58/0050/0150/0349
22.	Batauwa	58/50/150/350	58/0050/0150/0350
23.	Bazir Dargah	58/50/150/272	58/0050/0150/0272

क्रम सं० Sl. No.	ग्राम का नाम Name of Village	लोकेशन कोड नं० Location Code No.	
		मैनुअल Manual	कम्प्यूटर Computer
1	2	3	4
24	Bhagwanpur	58/50/150/317	58/0050/0150/0317
25	Bhaidpur	58/50/150/186	58/0050/0150/0186
26.	Bharahupur	58/50/150/278	58/0050/0150/0278
27.	Bhatwar	58/50/150/235	58/0050/0150/0235
28.	Bhatwar Tarati	58/50/150/236	58/0050/0150/0236
29	Bhawanipur	58/50/150/206	58/0050/0150/0206
30	Bhawanipur Mishran	58/50/150/208	58/0050/0150/0208
31.	Bhikhampur	58/50/150/285	58/0050/0150/0285
32	Bhusehra	58/50/150/189	58/0050/0150/0189
33	Bidaun	58/50/150/185	58/0050/0150/0185
34.	Bidhmiauwa	58/50/150/267	58/0050/0150/0267
35	Bijaygir	58/50/150/192	58/0050/0150/0192
36	Bindraban	58/50/150/182	58/0050/0150/0182
37	Bishunpur	58/50/150/176	58/0050/0150/0176
38.	Bitthalpur	58/50/150/196	58/0050/0150/0196
39	Bodhipur	58/50/150/241	58/0050/0150/0241
40	Buddhipur	58/50/150/346	58/0050/0150/0346
41	Bugurga	58/50/150/254	58/0050/0150/0254
42	Chak Alamsingh English	58/50/150/265	58/0050/0150/0265
43	Chak Belkatha	58/50/150/318	58/0050/0150/0318
44	Chak Bujurg	58/50/150/252	58/0050/0150/0252
45	Chak Chhangapur English	58/50/150/264	58/0050/0150/0264
46.	Chak Chhattisa Arazi	58/50/150/353	58/0050/0150/0353
47.	Chak English Alam Singh	58/50/150/356	58/0050/0150/0356

क्रम सं० Sl. No.	ग्राम का नाम Name of Village	लोकेशन कोड नं० Location Code No.	
		मैनुअल Manual	कम्प्यूटर Computer
1	2	3	4
48	Chak English Gobind Umar	58/50/150/355	58/0050/0150/0355
49	Chak Kasba	58/50/150/286	58/0050/0150/0286
50.	Chak Malhni	58/50/150/324	58/0050/0150/0324
51	Chak Raviya	58/50/150/282	58/0050/0150/0282
52	Chak Siyaraha	58/50/150/233	58/0050/0150/0233
53.	Chak Sumesharpur	58/50/150/342	58/0050/0150/0342
54	Chak Sumeshwarpur	58/50/150/341	58/0050/0150/0341
55	Chakdoman	58/50/150/279	58/0050/0150/0279
56	Chakiya	58/50/150/183	58/0050/0150/0183
57	Chane Tekaha	58/50/150/214	58/0050/0150/0214
58	Chattisa Kala	58/50/150/244	58/0050/0150/0244
59	Chhangapur	58/50/150/269	58/0050/0150/0269
60	Chhangapur	58/50/150/308	58/0050/0150/0308
61	Chhatisa Khurd	58/50/150/352	58/0050/0150/0352
62	Chitwar	58/50/150/201	58/0050/0150/0201
63.	Choran	58/50/150/203	58/0050/0150/0203
64	Damodara	58/50/150/305	58/0050/0150/0305
65.	Daravpur	58/50/150/212	58/0050/0150/0212
66	Dauri	58/50/150/222	58/0050/0150/0222
67	Dhamhapur	58/50/150/202	58/0050/0150/0202
68.	Dharampur	58/50/150/329	58/0050/0150/0329
69.	Dhekaha	58/50/150/245	58/0050/0150/0245
70.	Dilavarpur Dargah	58/50/150/273	58/0050/0150/0273
71.	Dinapur	58/50/150/310	58/0050/0150/0310

क्रम सं० Sl. No.	ग्राम का नाम Name of Village	लोकेशन कोड नं० Location Code No.	
		मैनुअल Manual	कम्प्यूटर Computer
1	2	3	4
72	Dipapur	58/50/150/242	58/0050/0150/0242
73	Dodapur	58/50/150/362	58/0050/0150/0362
74	Duban	58/50/150/333	58/0050/0150/0333
75	Duhaver	58/50/150/195	58/0050/0150/0195
76	Etaye	58/50/150/213	58/0050/0150/0213
77	Etiyabeer	58/50/150/221	58/0050/0150/0221
78	Gadanpur	58/50/150/232	58/0050/0150/0232
79	Gaddopur	58/50/150/263	58/0050/0150/0263
80	Gahlai	58/50/150/303	58/0050/0150/0303
81	Gangapur	58/50/150/253	58/0050/0150/0253
82	Gopalpur	58/50/150/332	58/0050/0150/0332
83	Goshaipur	58/50/150/239	58/0050/0150/0239
84	Gota	58/50/150/326	58/0050/0150/0326
85	Gulalpur	58/50/150/347	58/0050/0150/0347
86	Gutwan	58/50/150/179	58/0050/0150/0179
87	Hariharpur	58/50/150/198	58/0050/0150/0198
88	Harsinghpur	58/50/150/219	58/0050/0150/0219
89	Hathiya Deeh	58/50/150/357	58/0050/0150/0357
90	Horaiya	58/50/150/259	58/0050/0150/0259
91	Hridayapur	58/50/150/210	58/0050/0150/0210
92	Husainpur	58/50/150/216	58/0050/0150/0216
93	Ibrahimpur	58/50/150/184	58/0050/0150/0184
94	Jagaipur	58/50/150/215	58/0050/0150/0215
95.	Jagdishpur	58/50/150/302	58/0050/0150/0302

क्रम स० Sl. No.	ग्राम का नाम Name of Village	लोकेशन कोड नं० Location Code No.	
		मैनुअल Manual	कम्प्यूटर Computer
1	2	3	4
96	Jairampwur	58/50/150/205	58/0050/0150/0205
97	Jalaluddinpur	58/50/150/274	58/0050/0150/0274
98	Jamalia	58/50/150/250	58/0050/0150/0250
99	Jamalpur	58/50/150/311	58/0050/0150/0311
100	Jaungipur	58/50/150/249	58/0050/0150/0249
101	Javansipur	58/50/150/276	58/0050/0150/0276
102	Jethapura	58/50/150/177	58/0050/0150/0177
103	Jethupur	58/50/150/204	58/0050/0150/0204
104.	Jirakpur	58/50/150/277	58/0050/0150/0277
105.	Jogapur	58/50/150/313	58/0050/0150/0313
106.	Joodpur	58/50/150/336	58/0050/0150/0336
107	Kamir Patti	58/50/150/291	58/0050/0150/0291
108.	Kanawa	58/50/150/255	58/0050/0150/0255
109.	Kar Mauva Khurd	58/50/150/364	58/0050/0150/0364
110	Karmauva Kalan	58/50/150/365	58/0050/0150/0365
111	Karmauva Khas	58/50/150/366	58/0050/0150/0366
112	Karmhi	58/50/150/321	58/0050/0150/0321
113.	Kasba Mariyahu	58/50/150/284	58/0050/0150/0284
114.	Kasiyanw	58/50/150/275	58/0050/0150/0275
115.	Kataghara	58/50/150/268	58/0050/0150/0268
116	Khairuddinpur	58/50/150/178	58/0050/0150/0178
117	Khalika	58/50/150/191	58/0050/0150/0191
118.	Kharganpur	58/50/150/331	58/0050/0150/0331
119	Khatab Charie	58/50/150/209	58/0050/0150/0209

क्रम सं० Sl. No.	ग्राम का नाम Name of Village	लोकेशन कोड नं० Location Code No.	
		मैनुअल Manual	कम्प्यूटर Computer
1	2	3	4
120	Khetapur	58/50/150/248	58/0050/0150/0248
121	Kiyara	58/50/150/190	58/0050/0150/0190
122	Koiran	58/50/150/243	58/0050/0150/0243
123.	Kumbhapur	58/50/150/315	58/0050/0150/0315
124	Kuttupur	58/50/150/262	58/0050/0150/0262
125.	Lachhanpur	58/50/150/240	58/0050/0150/0240
126	Lakhapur	58/50/150/187	58/0050/0150/0187
127	Madhupur	58/50/150/181	58/0050/0150/0181
128.	Mainpur	58/50/150/280	58/0050/0150/0280
129	Makdumpur	58/50/150/290	58/0050/0150/0290
130	Manapur	58/50/150/309	58/0050/0150/0309
131	Manapur	58/50/150/218	58/0050/0150/0218
132	Manju Patti	58/50/150/175	58/0050/0150/0175
133	Manui	58/50/150/306	58/0050/0150/0306
134	Math Bhatwar	58/50/150/225	58/0050/0150/0225
135.	Mishran	58/50/150/334	58/0050/0150/0334
136.	Misirpur	58/50/150/199	58/0050/0150/0199
137	Misirpur	58/50/150/237	58/0050/0150/0237
138	Mustafabad	58/50/150/257	58/0050/0150/0257
139.	Narayanpur	58/50/150/283	58/0050/0150/0283
140.	Nawada	58/50/150/227	58/0050/0150/0227
141	Nawapur	58/50/150/238	58/0050/0150/0238
142	Nayakpur	58/50/150/188	58/0050/0150/0188
143.	Newada	58/50/150/292	58/0050/0150/0292

क्रम सं० Sl. No.	ग्राम का नाम Name of Village	लोकेशन कोड नं० Location Code No.	
		मैनुअल Manual	कम्प्यूटर Computer
1	2	3	4
144	Newadhiya	58/50/150/359	58/0050/0150/0359
145.	Nindurpur	58/50/150/217	58/0050/0150/0217
146.	Nokara	58/50/150/339	58/0050/0150/0339
147.	Nonra	58/50/150/197	58/0050/0150/0197
148.	Padrav	58/50/150/260	58/0050/0150/0260
149.	Pandepur	58/50/150/358	58/0050/0150/0358
150.	Paramal Patti	58/50/150/229	58/0050/0150/0229
151	Paras Rampur	58/50/150/224	58/0050/0150/0224
152.	Parevan	58/50/150/327	58/0050/0150/0327
153.	Pasiyahi Kala	58/50/150/231	58/0050/0150/0231
154.	Pasiyahi Khurd	58/50/150/228	58/0050/0150/0228
155	Patti Jamalpur	58/50/150/312	58/0050/0150/0312
156.	Pipanya	58/50/150/368	58/0050/0150/0368
157	Pura Uttam	58/50/150/298	58/0050/0150/0298
158.	Rai Pur	58/50/150/300	58/0050/0150/0300
159.	Raipur	58/50/150/314	58/0050/0150/0314
160	Rajapur	58/50/150/211	58/0050/0150/0211
161	Rajapur	58/50/150/322	58/0050/0150/0322
162	Rajapur	58/50/150/337	58/0050/0150/0337
163	Ram Nagar	58/50/150/266	58/0050/0150/0266
164	Ram Nagar	58/50/150/287	58/0050/0150/0287
165.	Rampur	58/50/150/193	58/0050/0150/0193
166.	Ranapur	58/50/150/330	58/0050/0150/0330
167	Ranipur	58/50/150/288	58/0050/0150/0288

क्रम सं० Sl. No.	ग्राम का नाम Name of Village	लोकेशन कोड नं० Location Code No.	
		मैनुअल Manual	कम्प्यूटर Computer
1	2	3	4
168.	Rasulha	58/50/150/369	58/0050/0150/0369
169	Rasulpur	58/50/150/281	58/0050/0150/0281
170.	Sadullapur	58/50/150/226	58/0050/0150/0226
171	Saidupur	58/50/150/343	58/0050/0150/0343
172	Salarpur	58/50/150/207	58/0050/0150/0207
173	Sarai Bikram	58/50/150/304	58/0050/0150/0304
174	Saraisitam	58/50/150/194	58/0050/0150/0194
175	Saran Deeh	58/50/150/345	58/0050/0150/0345
176	Sarauna	58/50/150/299	58/0050/0150/0299
177	Sarraya	58/50/150/247	58/0050/0150/0247
178	Seer	58/50/150/270	58/0050/0150/0270
179	Seur	58/50/150/294	58/0050/0150/0294
180	Sewandeeh	58/50/150/230	58/0050/0150/0230
181	Shadipur	58/50/150/348	58/0050/0150/0348
182	Shekhpur	58/50/150/328	58/0050/0150/0328
183	Shivapur	58/50/150/323	58/0050/0150/0323
184	Shivpur	58/50/150/289	58/0050/0150/0289
185	Singarpur	58/50/150/301	58/0050/0150/0301
186.	Siraull	58/50/150/320	58/0050/0150/0320
187	Tarati	58/50/150/246	58/0050/0150/0246
188	Tejagarh	58/50/150/295	58/0050/0150/0295
189	Tekardih	58/50/150/200	58/0050/0150/0200
190.	Teliyani	58/50/150/296	58/0050/0150/0296
191	Tilanga	58/50/150/367	58/0050/0150/0367

क्रम सं० Sl. No.	ग्राम का नाम Name of Village	लोकेशन कोड नं० Location Code No.	
		मैनुअल Manual	कम्प्यूटर Computer
1	2	3	4
192	Tiwaran	58/50/150/360	58/0050/0150/0360
193	Tiwaran	58/50/150/335	58/0050/0150/0335
194	Tulsipur	58/50/150/251	58/0050/0150/0251
195	Usarawn	58/50/150/220	58/0050/0150/0220
196	Uttar Patti	58/50/150/361	58/0050/0150/0361

क्रम सं० Sl. No.	ग्राम का नाम Name of Village	लोकेशन कोड नं० Location Code No.	
		मैनुअल Manual	कम्प्यूटर Computer
1	2	3	4
Tahsil : Mariyahun		**C.D. Block :**	**Rampur**
1	Akopur	58/50/160/613	58/0050/0160/0613
2	Allipur	58/50/160/524	58/0050/0160/0524
3	Ankara	58/50/160/535	58/0050/0160/0535
4	Araji Ariyar	58/50/160/650	58/0050/0160/0650
5	Araji Bhora	58/50/160/629	58/0050/0160/0629
6	Araji Karaundi	58/50/160/642	58/0050/0160/0642
7	Araji Karaundi	58/50/160/638	58/0050/0160/0638
8	Araji Mafi	58/50/160/668	58/0050/0160/0668
9	Araji Sikaraur	58/50/160/615	58/0050/0160/0615
10	Ariyar	58/50/160/648	58/0050/0160/0648
11	Ashanandpur	58/50/160/538	58/0050/0160/0538
12	Ashapur	58/50/160/540	58/0050/0160/0540
13	Bahedua	58/50/160/560	58/0050/0160/0560
14	Ballipur	58/50/160/605	58/0050/0160/0605
15	Banideeh	58/50/160/518	58/0050/0160/0518
16	Basupur	58/50/160/582	58/0050/0160/0582
17	Bauriya	58/50/160/565	58/0050/0160/0565
18	Benipur	58/50/160/624	58/0050/0160/0624
19	Besahanpur	58/50/160/542	58/0050/0160/0542
20	Bhagwanpur	58/50/160/573	58/0050/0160/0573
21	Bhanapur	58/50/160/652	58/0050/0160/0652
22	Bhanpur	58/50/160/667	58/0050/0160/0667
23.	Bharsath	58/50/160/592	58/0050/0160/0592

क्रम सं० Sl. No.	ग्राम का नाम Name of Village	लोकेशन कोड न० Location Code No.	
		मैनुअल Manual	कम्प्यूटर Computer
1	2	3	4
24.	Bharthipur	58/50/160/659	58/0050/0160/0659
25	Bhimpur	58/50/160/551	58/0050/0160/0551
26	Bhiura	58/50/160/536	58/0050/0160/0536
27	Bhora	58/50/160/630	58/0050/0160/0630
28	Bikapur	58/50/160/539	58/0050/0160/0539
29	Chak Allipur	58/50/160/526	58/0050/0160/0526
30	Chak Baburiya	58/50/160/654	58/0050/0160/0654
31	Chak Badhawal	58/50/160/594	58/0050/0160/0594
32	Chak Chhangur	58/50/160/657	58/0050/0160/0657
33.	Chak English Bhaira	58/50/160/571	58/0050/0160/0571
34	Chak Kantutwa	58/50/160/601	58/0050/0160/0601
35	Chak Kanngwa	58/50/160/580	58/0050/0160/0580
36.	Chak Maigar	58/50/160/663	58/0050/0160/0663
37.	Chak Padan	58/50/160/578	58/0050/0160/0578
38.	Chakyipur	58/50/160/599	58/0050/0160/0599
39.	Chatturpur	58/50/160/628	58/0050/0160/0628
40.	Chaturbhujpur	58/50/160/528	58/0050/0160/0528
41.	Chilai	58/50/160/647	58/0050/0160/0647
42	Chungunpur	58/50/160/576	58/0050/0160/0576
43.	Dalpatpur	58/50/160/617	58/0050/0160/0617
44	Dedhensa	58/50/160/620	58/0050/0160/0620
45	Dehuwa	58/50/160/665	58/0050/0160/0665
46	Dhananjaipur	58/50/160/585	58/0050/0160/0585
47	Dhanethu	58/50/160/622	58/0050/0160/0622

क्रम सं० Sl. No.	ग्राम का नाम Name of Village	लोकेशन कोड नं० Location Code No.	
		मैनुअल Manual	कम्प्यूटर Computer
1	2	3	4
48	Dhanuha	58/50/160/558	58/0050/0160/0558
49.	Duban	58/50/160/606	58/0050/0160/0606
50.	Dubepur	58/50/160/661	58/0050/0160/0661
51.	Dubeypur	58/50/160/545	58/0050/0160/0545
52.	Gahraul	58/50/160/515	58/0050/0160/0515
53.	Gaipur	58/50/160/669	58/0050/0160/0669
54	Gandhaunna	58/50/160/534	58/0050/0160/0534
55.	Garwa Banshipur	58/50/160/586	58/0050/0160/0586
56.	Garwa Hemraj	58/50/160/587	58/0050/0160/0587
57	Ghagharpur	58/50/160/640	58/0050/0160/0640
58	Ghorha	58/50/160/671	58/0050/0160/0671
59.	Goothu	58/50/160/618	58/0050/0160/0618
60.	Hajipur	58/50/160/564	58/0050/0160/0564
61	Harihar Pur	58/50/160/643	58/0050/0160/0643
62	Hathera	58/50/160/608	58/0050/0160/0608
63.	Heera Patti	58/50/160/680	58/0050/0160/0680
64.	Jadishpur	58/50/160/549	58/0050/0160/0549
65.	Jagdishpur	58/50/160/678	58/0050/0160/0678
66.	Jaisinghpur	58/50/160/600	58/0050/0160/0600
67	Jamalpur	58/50/160/596	58/0050/0160/0596
68	Jamuwa	58/50/160/677	58/0050/0160/0677
69	Jitapur	58/50/160/653	58/0050/0160/0653
70	Jitapur	58/50/160/516	58/0050/0160/0516
71	Kajihad	58/50/160/614	58/0050/0160/0614

क्रम सं० Sl. No.	ग्राम का नाम Name of Village	लोकेशन कोड नं० Location Code No.	
		मैनुअल Manual	कम्प्यूटर Computer
1	2	3	4
72.	Kakopur	58/50/160/574	58/0050/0160/0574
73	Kamruddinpur	58/50/160/646	58/0050/0160/0646
74.	Karaundi Kala	58/50/160/641	58/0050/0160/0641
75	Karaundi Khurd	58/50/160/639	58/0050/0160/0639
76	Kaseru	58/50/160/568	58/0050/0160/0568
77	Katauna	58/50/160/541	58/0050/0160/0541
78.	Kathar	58/50/160/531	58/0050/0160/0531
79	Kathawatiya	58/50/160/645	58/0050/0160/0645
80	Kaviruddinpur	58/50/160/666	58/0050/0160/0666
81	Keshopur	58/50/160/623	58/0050/0160/0623
82	Kharagasipur	58/50/160/598	58/0050/0160/0598
83.	Khargupur	58/50/160/519	58/0050/0160/0519
84.	Khemapur	58/50/160/554	58/0050/0160/0554
85.	Khemapur	58/50/160/546	58/0050/0160/0546
86.	Kishunapur	58/50/160/584	58/0050/0160/0584
87.	Kochan	58/50/160/681	58/0050/0160/0681
88.	Kohara	58/50/160/626	58/0050/0160/0626
89.	Kohdaur	58/50/160/577	58/0050/0160/0577
90	Kohjoor	58/50/160/625	58/0050/0160/0625
91.	Kolwari	58/50/160/590	58/0050/0160/0590
92	Kordaila	58/50/160/547	58/0050/0160/0547
93	Kongaon	58/50/160/563	58/0050/0160/0563
94.	Kusaha	58/50/160/633	58/0050/0160/0633
95	Lagdharpur	58/50/160/627	58/0050/0160/0627

क्रम सं० Sl. No.	ग्राम का नाम Name of Village	लोकेशन कोड नं० Location Code No.	
		मैनुअल Manual	कम्प्यूटर Computer
1	2	3	4
96	Madhi	58/50/160/621	58/0050/0160/0621
97	Maharathpur	58/50/160/619	58/0050/0160/0619
98.	Mahewa	58/50/160/589	58/0050/0160/0589
99	Mahthiya	58/50/160/612	58/0050/0160/0612
100.	Maiy	58/50/160/559	58/0050/0160/0559
101.	Malethu	58/50/160/679	58/0050/0160/0679
102.	Malpur	58/50/160/550	58/0050/0160/0550
103.	Mardakhan	58/50/160/583	58/0050/0160/0583
104	Mishrauti	58/50/160/548	58/0050/0160/0548
105	Mohanpur	58/50/160/570	58/0050/0160/0570
106	Mugauna	58/50/160/673	58/0050/0160/0673
107	Murkatiya	58/50/160/649	58/0050/0160/0649
108.	Nagaur	58/50/160/610	58/0050/0160/0610
109	Nagesara	58/50/160/579	58/0050/0160/0579
110.	Narharpur	58/50/160/543	58/0050/0160/0543
111	Narsingh Das Pur	58/50/160/527	58/0050/0160/0527
112	Newada	58/50/160/651	58/0050/0160/0651
113	Nonara	58/50/160/569	58/0050/0160/0569
114	Nonan	58/50/160/603	58/0050/0160/0603
115	Noorpur	58/50/160/637	58/0050/0160/0637
116	Pachurakhi Devi Prasad	58/50/160/522	58/0050/0160/0522
117	Pachurakhi Jalim Singh	58/50/160/521	58/0050/0160/0521
118	Pachurakhi Kalika Parasad	58/50/160/523	58/0050/0160/0523
119	Pachwal	58/50/160/656	58/0050/0160/0656

क्रम सं० Sl. No.	ग्राम का नाम Name of Village	लोकेशन कोड नं० Location Code No.	
		मैनुअल Manual	कम्प्यूटर Computer
1	2	3	4
120	Palhanpur	58/50/160/672	58/0050/0160/0672
121	Paranpur	58/50/160/520	58/0050/0160/0520
122	Parasupur	58/50/160/517	58/0050/0160/0517
123	Parmalpur	58/50/160/662	58/0050/0160/0662
124	Patalla	58/50/160/670	58/0050/0160/0670
125	Path Khauli	58/50/160/674	58/0050/0160/0674
126	Patti Bharat Rai	58/50/160/572	58/0050/0160/0572
127	Patti Jiya Rai	58/50/160/581	58/0050/0160/0581
128	Patti Kirat Rai	58/50/160/575	58/0050/0160/0575
129.	Phajiulha	58/50/160/552	58/0050/0160/0552
130.	Phattupur	58/50/160/591	58/0050/0160/0591
131	Prithavipur	58/50/160/644	58/0050/0160/0644
132	Pura Jiwan	58/50/160/597	58/0050/0160/0597
133	Pura Lala	58/50/160/609	58/0050/0160/0609
134	Pura Noniya	58/50/160/602	58/0050/0160/0602
135	Pure Dayal	58/50/160/567	58/0050/0160/0567
136	Raghoram Patti	58/50/160/555	58/0050/0160/0555
137	Raghoram Patti (second)	58/50/160/561	58/0050/0160/0561
138	Raghoram Patti Avval	58/50/160/562	58/0050/0160/0562
139	Raghoram Patti Maphi	58/50/160/556	58/0050/0160/0556
140	Raghu Nath Pur	58/50/160/660	58/0050/0160/0660
141	Raibhanpur	58/50/160/604	58/0050/0160/0604
142	Rajapur	58/50/160/632	58/0050/0160/0632
143	Rake Rampur	58/50/160/544	58/0050/0160/0544

क्रम सं० Sl. No.	ग्राम का नाम Name of Village	लोकेशन कोड नं० Location Code No.	
		मैनुअल Manual	कम्प्यूटर Computer
1	2	3	4
144	Rampur	58/50/160/557	58/0050/0160/0557
145	Rampur Nisfi	58/50/160/664	58/0050/0160/0664
146.	Rasawadiya	58/50/160/532	58/0050/0160/0532
147.	Rasulaha	58/50/160/553	58/0050/0160/0553
148.	Rikevipur	58/50/160/595	58/0050/0160/0595
149	Sahanpur	58/50/160/537	58/0050/0160/0537
150.	Saidipur	58/50/160/533	58/0050/0160/0533
151.	Sakara	58/50/160/658	58/0050/0160/0658
152.	Sapahi	58/50/160/525	58/0050/0160/0525
153	Sarai Deeh	58/50/160/635	58/0050/0160/0635
154	Saraiya	58/50/160/675	58/0050/0160/0675
155	Seethupur	58/50/160/634	58/0050/0160/0634
156.	Sehara	58/50/160/530	58/0050/0160/0530
157	Semuhi	58/50/160/529	58/0050/0160/0529
158	Shahjani	58/50/160/611	58/0050/0160/0611
159	Shekhpur	58/50/160/616	58/0050/0160/0616
160	Shekhpur	58/50/160/607	58/0050/0160/0607
161	Sidhvan	58/50/160/655	58/0050/0160/0655
162	Sikraur	58/50/160/631	58/0050/0160/0631
163	Soarha	58/50/160/566	58/0050/0160/0566
164	Sureri	58/50/160/676	58/0050/0160/0676
165	Thaldhanjaipur	58/50/160/588	58/0050/0160/0588
166	Thathar	58/50/160/593	58/0050/0160/0593
167.	Zam Deeh	58/50/160/636	58/0050/0160/0636

क्रम सं० Sl. No.	ग्राम का नाम Name of Village	लोकेशन कोड नं० Location Code No.	
		मैनुअल Manual	कम्प्यूटर Computer
1	2	3	4
Tahsil : Sadar		**C.D. Block :**	**Muftiganj**
1	Arzanipur	58/40/170/768	58/0040/0170/0768
2	Badalpur	58/40/170/798	58/0040/0170/0798
3	Bahanpur	58/40/170/781	58/0040/0170/0781
4	Banwaripur	58/40/170/770	58/0040/0170/0770
5	Bhangan	58/40/170/801	58/0040/0170/0801
6	Chakbara	58/40/170/788	58/0040/0170/0788
7	Chakia Hasanpur	58/40/170/773	58/0040/0170/0773
8	Chand Kila	58/40/170/784	58/0040/0170/0784
9	Dalpati Patti	58/40/170/796	58/0040/0170/0796
10.	Gayaspur	58/40/170/775	58/0040/0170/0775
11.	Haidarpur	58/40/170/800	58/0040/0170/0800
12	Husepur	58/40/170/764	58/0040/0170/0764
13	Jagadishpusr	58/40/170/782	58/0040/0170/0782
14	Jallaluddinpur	58/40/170/786	58/0040/0170/0786
15	Kabulpur	58/40/170/765	58/0040/0170/0765
16.	Kesheopur	58/40/170/779	58/0040/0170/0779
17	Kharchalpur	58/40/170/762	58/0040/0170/0762
18	Khwazapur	58/40/170/795	58/0040/0170/0795
19.	Kishundas Pur	58/40/170/797	58/0040/0170/0797
20	Kotawalpur	58/40/170/792	58/0040/0170/0792
21	Kothilapur	58/40/170/789	58/0040/0170/0789
22	Masoodpur	58/40/170/767	58/0040/0170/0767
23	Mohiuddinpur	58/40/170/787	58/0040/0170/0787

क्रम सं० Sl. No.	ग्राम का नाम Name of Village	लोकेशन कोड नं० Location Code No.	
		मैनुअल Manual	कम्प्यूटर Computer
1	2	3	4
24	Muktapur	58/40/170/783	58/0040/0170/0783
25	Naharpur	58/40/170/774	58/0040/0170/0774
26	Naseerabad	58/40/170/794	58/0040/0170/0794
27	Natthanpur	58/40/170/771	58/0040/0170/0771
28	Nawabad Jangal Badalpur	58/40/170/780	58/0040/0170/0780
29	Nawabad Jangal Sheopur	58/40/170/761	58/0040/0170/0761
30	Neel Kantha Pur	58/40/170/769	58/0040/0170/0769
31	Nehru Nagar Urf Birbhanpur	58/40/170/772	58/0040/0170/0772
32	Rajepur	58/40/170/799	58/0040/0170/0799
33	Ramasapur	58/40/170/790	58/0040/0170/0790
34	Saidalpur	58/40/170/785	58/0040/0170/0785
35	Saidpur	58/40/170/776	58/0040/0170/0776
36	Sakhui	58/40/170/777	58/0040/0170/0777
37	Samopur	58/40/170/778	58/0040/0170/0778
38	Sanghipur	58/40/170/766	58/0040/0170/0766
39	Sehamalpur	58/40/170/802	58/0040/0170/0802
40	Sheopur	58/40/170/763	58/0040/0170/0763
41	Sultanpur	58/40/170/793	58/0040/0170/0793
42	Talmajhawara	58/40/170/803	58/0040/0170/0803
43	Uttampur	58/40/170/791	58/0040/0170/0791

क्रम सं० Sl. No.	ग्राम का नाम Name of Village	लोकेशन कोड नं० Location Code No.	
		मैनुअल Manual	कम्प्यूटर Computer
1	2	3	4
Tahsil : Kerakat		**C.D. Block**	**Muftiganj**
1	Ahan	58/60/170/60	58/0060/0170/0060
2	Amara	58/60/170/8	58/0060/0170/0008
3.	Arzı Deolı	58/60/170/7	58/0060/0170/0007
4	Aswara	58/60/170/9	58/0060/0170/0009
5	Badwar	58/60/170/58	58/0060/0170/0058
6.	Bagthan	58/60/170/10	58/0060/0170/0010
7	Baıragıya	58/60/170/80	58/0060/0170/0080
8	Balaipur	58/60/170/79	58/0060/0170/0079
9	Baluhı	58/60/170/59	58/0060/0170/0059
10	Banjarepur	58/60/170/38	58/0060/0170/0038
11	Ban	58/60/170/24	58/0060/0170/0024
12	Basupattı	58/60/170/92	58/0060/0170/0092
13	Belawon	58/60/170/75	58/0060/0170/0075
14	Bhadeora	58/60/170/2	58/0060/0170/0002
15	Bhawsınghpur	58/60/170/30	58/0060/0170/0030
16.	Bhogıpattı	58/60/170/51	58/0060/0170/0051
17	Bhuılı	58/60/170/1	58/0060/0170/0001
18	Bıjaıpur	58/60/170/78	58/0060/0170/0078
19	Bijhwar Sagar	58/60/170/90	58/0060/0170/0090
20	Bıjhwar Sarang	58/60/170/91	58/0060/0170/0091
21	Bırampur	58/60/170/81	58/0060/0170/0081
22	Deokalı	58/60/170/63	58/0060/0170/0063
23	Deoli Adle	58/60/170/6	58/0060/0170/0006

क्रम सं० Sl. No.	ग्राम का नाम Name of Village	लोकेशन कोड नं० Location Code No.	
		मैनुअल Manual	कम्प्यूटर Computer
1	2	3	4
24	Devakalpur	58/60/170/15	58/0060/0170/0015
25	Dewakalpur	58/60/170/57	58/0060/0170/0057
26	Dhanapur	58/60/170/23	58/0060/0170/0023
27.	Dugauli	58/60/170/86	58/0060/0170/0086
28	Ekauni	58/60/170/36	58/0060/0170/0036
29	Faridpur	58/60/170/26	58/0060/0170/0026
30.	Gaddipur	58/60/170/74	58/0060/0170/0074
31.	Ghurahupur	58/60/170/69	58/0060/0170/0069
32.	Gopalpur	58/60/170/12	58/0060/0170/0012
33	Hanuadih	58/60/170/84	58/0060/0170/0084
34	Han Karan Patti	58/60/170/55	58/0060/0170/0055
35	Hasanpur	58/60/170/17	58/0060/0170/0017
36	Itaili	58/60/170/89	58/0060/0170/0089
37	Jagdishpur	58/60/170/5	58/0060/0170/0005
38.	Jagdishpur	58/60/170/56	58/0060/0170/0056
39.	Jamuari	58/60/170/46	58/0060/0170/0046
40.	Kadahara	58/60/170/61	58/0060/0170/0061
41	Kakori	58/60/170/14	58/0060/0170/0014
42	Kalichabad	58/60/170/3	58/0060/0170/0003
43.	Kanhauli	58/60/170/72	58/0060/0170/0072
44	Karmauna	58/60/170/33	58/0060/0170/0033
45.	Katahari	58/60/170/76	58/0060/0170/0076
46	Katka	58/60/170/68	58/0060/0170/0068
47	Kevati	58/60/170/82	58/0060/0170/0082

क्रम सं० Sl. No.	ग्राम का नाम Name of Village	लोकेशन कोड नं० Location Code No.	
		मैनुअल Manual	कम्प्यूटर Computer
1	2	3	4
48	Khathara	58/60/170/13	58/0060/0170/0013
49	Kundı	58/60/170/48	58/0060/0170/0048
50	Lakathepur	58/60/170/65	58/0060/0170/0065
51	Lurkhuri	58/60/170/45	58/0060/0170/0045
52	Madhopur	58/60/170/34	58/0060/0170/0034
53.	Mahımapur	58/60/170/52	58/0060/0170/0052
54	Mahmudpur	58/60/170/47	58/0060/0170/0047
55.	Mallupur	58/60/170/43	58/0060/0170/0043
56	Mampur	58/60/170/66	58/0060/0170/0066
57	Matıyan	58/60/170/67	58/0060/0170/0067
58.	Meerpur	58/60/170/64	58/0060/0170/0064
59	Mehaura	58/60/170/11	58/0060/0170/0011
60.	Murara	58/60/170/54	58/0060/0170/0054
61	Murkı	58/60/170/39	58/0060/0170/0039
62	Murtazabad	58/60/170/53	58/0060/0170/0053
63	Mustafabad	58/60/170/27	58/0060/0170/0027
64	Naipura	58/60/170/93	58/0060/0170/0093
65	Naraınpur	58/60/170/71	58/0060/0170/0071
66	Nıshan	58/60/170/44	58/0060/0170/0044
67	Palıya	58/60/170/41	58/0060/0170/0041
68	Pandepur	58/60/170/19	58/0060/0170/0019
69	Paruwa	58/60/170/4	58/0060/0170/0004
70	Pasewan	58/60/170/70	58/0060/0170/0070
71	Pataura	58/60/170/42	58/0060/0170/0042

क्रम सं० Sl. No.	ग्राम का नाम Name of Village	लोकेशन कोड नं० Location Code No.	
		मैनुअल Manual	कम्प्यूटर Computer
1	2	3	4
72.	Patkhauli	58/60/170/77	58/0060/0170/0077
73.	Pauni	58/60/170/18	58/0060/0170/0018
74.	Pesara	58/60/170/31	58/0060/0170/0031
75.	Pipari	58/60/170/32	58/0060/0170/0032
76.	Pittupur	58/60/170/85	58/0060/0170/0085
77.	Rampur	58/60/170/87	58/0060/0170/0087
78.	Rampur Sakara	58/60/170/29	58/0060/0170/0029
79.	Rasulpur	58/60/170/35	58/0060/0170/0035
80.	Rasulpur Oeiyan	58/60/170/83	58/0060/0170/0083
81.	Sahabuddinpur	58/60/170/94	58/0060/0170/0094
82	Sakara	58/60/170/28	58/0060/0170/0028
83	Salempur	58/60/170/20	58/0060/0170/0020
84.	Sarai	58/60/170/25	58/0060/0170/0025
85	Sarki	58/60/170/37	58/0060/0170/0037
86	Shahbuddinpur Lurkhutti	58/60/170/49	58/0060/0170/0049
87	Sosapatti	58/60/170/88	58/0060/0170/0088
88	Suchitpur	58/60/170/73	58/0060/0170/0073
89	Suraila	58/60/170/22	58/0060/0170/0022
90	Suratpur	58/60/170/40	58/0060/0170/0040
91	Tara	58/60/170/16	58/0060/0170/0016
92	Udiasan Urf Mufti Ganj	58/60/170/50	58/0060/0170/0050
93	Uman	58/60/170/21	58/0060/0170/0021
94	Vikrampur	58/60/170/62	58/0060/0170/0062

क्रम सं० Sl. No.	ग्राम का नाम Name of Village	लोकेशन कोड नं० Location Code No.	
		मैनुअल Manual	कम्प्यूटर Computer
1	2	3	4
Tahsil : Sadar		**C.D. Block**	**Jalalpur**
1	Arazi Bhupati	58/40/180/805	58/0040/0180/0805
2	Atkadpur	58/40/180/812	58/0040/0180/0812
3	Bahadurpur	58/40/180/809	58/0040/0180/0809
4	Bairipur	58/40/180/806	58/0040/0180/0806
5	Bakarabad	58/40/180/810	58/0040/0180/0810
6	Bhupati Patti	58/40/180/807	58/0040/0180/0807
7	Chakbeda	58/40/180/804	58/0040/0180/0804
8	Izari	58/40/180/813	58/0040/0180/0813
9	Kodari	58/40/180/811	58/0040/0180/0811
10	Manhari	58/40/180/814	58/0040/0180/0814
11	Rasoolpur	58/40/180/815	58/0040/0180/0815
12	Sirkoni	58/40/180/808	58/0040/0180/0808

क्रम सं० Sl. No.	ग्राम का नाम Name of Village	लोकेशन कोड नं० Location Code No.	
		मैनुअल Manual	कम्प्यूटर Computer
1	2	3	4
Tahsil : Kerakat		**C.D. Block**	**Jalalpur**
1	Ammarpur	58/60/180/115	58/0060/0180/0115
2	Arazi Chhati Dih	58/60/180/159	58/0060/0180/0159
3	Asbaranpur	58/60/180/175	58/0060/0180/0175
4	Ashapur	58/60/180/98	58/0060/0180/0098
5.	Auwar	58/60/180/140	58/0060/0180/0140
6	Bahuri	58/60/180/163	58/0060/0180/0163
7	Barai	58/60/180/100	58/0060/0180/0100
8.	Bela	58/60/180/180	58/0060/0180/0180
9	Bhadehan	58/60/180/128	58/0060/0180/0128
10	Bhaupur	58/60/180/184	58/0060/0180/0184
11	Bhawnathpur	58/60/180/168	58/0060/0180/0168
12	Bibari Mau	58/60/180/124	58/0060/0180/0124
13	Binde	58/60/180/186	58/0060/0180/0186
14	Bisenpur	58/60/180/145	58/0060/0180/0145
15	Chak Bisanw	58/60/180/172	58/0060/0180/0172
16	Chak Ram Nagar	58/60/180/142	58/0060/0180/0142
17	Chak Sudisukul	58/60/180/144	58/0060/0180/0144
18	Chakpali	58/60/180/127	58/0060/0180/0127
19.	Chaktan	58/60/180/137	58/0060/0180/0137
20	Chauri	58/60/180/162	58/0060/0180/0162
21	Chhatan	58/60/180/167	58/0060/0180/0167
22	Chhatanpur	58/60/180/152	58/0060/0180/0152
23	Chhati Dih	58/60/180/160	58/0060/0180/0160

क्रम सं० Sl. No.	ग्राम का नाम Name of Village	लोकेशन कोड नं० Location Code No.	
		मैनुअल Manual	कम्प्यूटर Computer
1	2	3	4
24	Chhitauna	58/60/180/108	58/0060/0180/0108
25.	Chitaipur	58/60/180/171	58/0060/0180/0171
26	Darbeshpur	58/60/180/121	58/0060/0180/0121
27.	Dharanw	58/60/180/116	58/0060/0180/0116
28	Dingurpur	58/60/180/178	58/0060/0180/0178
29	Ghusanw	58/60/180/113	58/0060/0180/0113
30	Gopalpur	58/60/180/110	58/0060/0180/0110
31	Gopipur	58/60/180/164	58/0060/0180/0164
32.	Haripur	58/60/180/129	58/0060/0180/0129
33	Ismaila Bhairodayal	58/60/180/134	58/0060/0180/0134
34	Ismaila Durga Prasad	58/60/180/130	58/0060/0180/0130
35	Ismaila Sitala Prasad	58/60/180/131	58/0060/0180/0131
36.	Jagapur	58/60/180/182	58/0060/0180/0182
37	Jarahila Kalan	58/60/180/154	58/0060/0180/0154
38.	Jarahila Khurd	58/60/180/155	58/0060/0180/0155
39	Kakori	58/60/180/170	58/0060/0180/0170
40	Kanuwani	58/60/180/148	58/0060/0180/0148
41	Kardaha	58/60/180/174	58/0060/0180/0174
42	Keraon	58/60/180/97	58/0060/0180/0097
43	Khalispur Kalan	58/60/180/169	58/0060/0180/0169
44	Khalispur Khurd	58/60/180/151	58/0060/0180/0151
45	Kharagpur	58/60/180/122	58/0060/0180/0122
46	Khewrisipur	58/60/180/185	58/0060/0180/0185
47	Khutahna	58/60/180/156	58/0060/0180/0156

क्रम सं० Sl. No.	ग्राम का नाम Name of Village	लोकेशन कोड नं० Location Code No.	
		मैनुअल Manual	कम्प्यूटर Computer
1	2	3	4
48.	Kohari	58/60/180/141	58/0060/0180/0141
49.	Korri	58/60/180/95	58/0060/0180/0095
50.	Kukunpur	58/60/180/125	58/0060/0180/0125
51.	Kusanw	58/60/180/183	58/0060/0180/0183
52	Kusıan	58/60/180/112	58/0060/0180/0112
53.	Lahangpur	58/60/180/177	58/0060/0180/0177
54.	Lakhamipur	58/60/180/104	58/0060/0180/0104
55	Lalpur	58/60/180/118	58/0060/0180/0118
56.	Lohgajar	58/60/180/106	58/0060/0180/0106
57	Mahimapur	58/60/180/117	58/0060/0180/0117
58	Mahreno	58/60/180/99	58/0060/0180/0099
59	Mahuwan	58/60/180/147	58/0060/0180/0147
60.	Mai	58/60/180/139	58/0060/0180/0139
61	Majhgawan Kalan	58/60/180/157	58/0060/0180/0157
62.	Majhgawan Khurd	58/60/180/136	58/0060/0180/0136
63.	Makdumpur	58/60/180/143	58/0060/0180/0143
64.	Makra	58/60/180/176	58/0060/0180/0176
65.	Marahi	58/60/180/149	58/0060/0180/0149
66.	Mathurapur	58/60/180/146	58/0060/0180/0146
67	Mathurapur Urf Kotwa	58/60/180/158	58/0060/0180/0158
68	Meghpur	58/60/180/102	58/0060/0180/0102
69.	Nahar Patti	58/60/180/114	58/0060/0180/0114
70	Nahora	58/60/180/96	58/0060/0180/0096
71.	Narainpur	58/60/180/107	58/0060/0180/0107

क्रम सं० Sl. No.	ग्राम का नाम Name of Village	लोकेशन कोड नं० Location Code No.	
		मैनुअल Manual	कम्प्यूटर Computer
1	2	3	4
72	Newada	58/60/180/120	58/0060/0180/0120
73.	Nonra	58/60/180/111	58/0060/0180/0111
74.	Oina	58/60/180/179	58/0060/0180/0179
75.	Parbatpur	58/60/180/165	58/0060/0180/0165
76	Pradhanpur	58/60/180/123	58/0060/0180/0123
77	Pureo	58/60/180/101	58/0060/0180/0101
78	Raksawa Dugwanati	58/60/180/133	58/0060/0180/0133
79	Raksawa Takiyaram	58/60/180/132	58/0060/0180/0132
80	Raksawapur	58/60/180/135	58/0060/0180/0135
81	Rampur	58/60/180/150	58/0060/0180/0150
82	Rampur Soiri	58/60/180/173	58/0060/0180/0173
83	Rehari	58/60/180/181	58/0060/0180/0181
84	Rehati	58/60/180/166	58/0060/0180/0166
85	Salempur	58/60/180/105	58/0060/0180/0105
86	Saraiya	58/60/180/153	58/0060/0180/0153
87	Sultanpur	58/60/180/109	58/0060/0180/0109
88	Than	58/60/180/103	58/0060/0180/0103
89	Thaur	58/60/180/161	58/0060/0180/0161
90	Thaur	58/60/180/119	58/0060/0180/0119
91	Tusaun	58/60/180/138	58/0060/0180/0138
92	Udpur	58/60/180/126	58/0060/0180/0126

क्रम सं० Sl. No.	ग्राम का नाम Name of Village	लोकेशन कोड नं० Location Code No.	
		मैनुअल Manual	कम्प्यूटर Computer
1	2	3	4
Tahsil : Kerakat		**C.D. Block : Kerakat**	
1.	Abdullapur	58/60/190/200	58/0060/0190/0200
2	Ajorpur	58/60/190/187	58/0060/0190/0187
3.	Akabarpur	58/60/190/214	58/0060/0190/0214
4	Amhit	58/60/190/218	58/0060/0190/0218
5	Arazi Thana Gaddi	58/60/190/261	58/0060/0190/0261
6.	Asmanpatti	58/60/190/272	58/0060/0190/0272
7	Atraura	58/60/190/244	58/0060/0190/0244
8	Auri	58/60/190/232	58/0060/0190/0232
9.	Bagahi	58/60/190/209	58/0060/0190/0209
10	Bagerwa	58/60/190/270	58/0060/0190/0270
11	Balua	58/60/190/292	58/0060/0190/0292
12	Bambawan	58/60/190/269	58/0060/0190/0269
13	Bansban	58/60/190/257	58/0060/0190/0257
14.	Bantari	58/60/190/295	58/0060/0190/0295
15	Barahimpur	58/60/190/288	58/0060/0190/0288
16.	Barai	58/60/190/276	58/0060/0190/0276
17	Baraichha	58/60/190/293	58/0060/0190/0293
18	Baraichhabir	58/60/190/282	58/0060/0190/0282
19.	Bargi	58/60/190/299	58/0060/0190/0299
20	Basgit	58/60/190/219	58/0060/0190/0219
21	Behara	58/60/190/271	58/0060/0190/0271
22	Behari	58/60/190/206	58/0060/0190/0206
23	Belhari	58/60/190/204	58/0060/0190/0204

क्रम सं० Sl. No.	ग्राम का नाम Name of Village	लोकेशन कोड नं० Location Code No.	
		मैनुअल Manual	कम्प्यूटर Computer
1	2	3	4
24	Bhainsa	58/60/190/290	58/0060/0190/0290
25.	Bhairo Bhanpur	58/60/190/194	58/0060/0190/0194
26	Bhaura	58/60/190/229	58/0060/0190/0229
27	Bhitari	58/60/190/242	58/0060/0190/0242
28	Birbhanpur	58/60/190/296	58/0060/0190/0296
29	Bishunpur	58/60/190/280	58/0060/0190/0280
30	Brahaman Pur	58/60/190/285	58/0060/0190/0285
31.	Brahmanpur	58/60/190/207	58/0060/0190/0207
32	Chak Govindpur	58/60/190/197	58/0060/0190/0197
33	Chak Jamin	58/60/190/227	58/0060/0190/0227
34	Chak Kasba	58/60/190/254	58/0060/0190/0254
35	Chakkubara	58/60/190/205	58/0060/0190/0205
36	Chaksudi	58/60/190/265	58/0060/0190/0265
37	Charanadih	58/60/190/226	58/0060/0190/0226
38	Chaukian	58/60/190/249	58/0060/0190/0249
39	Chaura	58/60/190/237	58/0060/0190/0237
40	Chhitauni	58/60/190/216	58/0060/0190/0216
41	Daudpur	58/60/190/234	58/0060/0190/0234
42	Deonath Pur	58/60/190/260	58/0060/0190/0260
43	Deorai	58/60/190/300	58/0060/0190/0300
44	Deruana	58/60/190/212	58/0060/0190/0212
45	Dharaura	58/60/190/246	58/0060/0190/0246
46	Gangouli	58/60/190/245	58/0060/0190/0245
47	Gauspur	58/60/190/199	58/0060/0190/0199

क्रम सं० Sl. No.	ग्राम का नाम Name of Village	लोकेशन कोड नं० Location Code No.	
		मैनुअल Manual	कम्प्यूटर Computer
1	2	3	4
48	Ghordaur	58/60/190/298	58/0060/0190/0298
49	Gobra	58/60/190/281	58/0060/0190/0281
50	Gopalpur	58/60/190/243	58/0060/0190/0243
51.	Govindpur	58/60/190/196	58/0060/0190/0196
52	Gulara	58/60/190/287	58/0060/0190/0287
53	Hasanpur	58/60/190/222	58/0060/0190/0222
54	Hurhuri	58/60/190/248	58/0060/0190/0248
55	Jamsad	58/60/190/289	58/0060/0190/0289
56.	Jamua	58/60/190/286	58/0060/0190/0286
57	Jarayat Patti	58/60/190/253	58/0060/0190/0253
58	Kanhai Pur	58/60/190/259	58/0060/0190/0259
59	Kasba Kerakat	58/60/190/255	58/0060/0190/0255
60	Kasturipur	58/60/190/189	58/0060/0190/0189
61	Kharag Senpur	58/60/190/263	58/0060/0190/0263
62	Khargasipur	58/60/190/223	58/0060/0190/0223
63	Khatahara	58/60/190/228	58/0060/0190/0228
64	Khepatpur	58/60/190/203	58/0060/0190/0203
65	Kusaila	58/60/190/231	58/0060/0190/0231
66.	Kusarna	58/60/190/236	58/0060/0190/0236
67	Mahuli	58/60/190/273	58/0060/0190/0273
68	Maniyara	58/60/190/201	58/0060/0190/0201
69	Murlipur	58/60/190/198	58/0060/0190/0198
70	Nadauli	58/60/190/213	58/0060/0190/0213
71	Narhan	58/60/190/239	58/0060/0190/0239

क्रम सं० Sl. No.	ग्राम का नाम Name of Village	लोकेशन कोड नं० Location Code No.	
		मैनुअल Manual	कम्प्यूटर Computer
1	2	3	4
72	Naupur	58/60/190/266	58/0060/0190/0266
73	Nihalapur	58/60/190/264	58/0060/0190/0264
74	Nunaw	58/60/190/277	58/0060/0190/0277
75.	Pachwar	58/60/190/191	58/0060/0190/0191
76	Padmpur	58/60/190/224	58/0060/0190/0224
77	Parapati	58/60/190/301	58/0060/0190/0301
78	Parmanandpur	58/60/190/210	58/0060/0190/0210
79	Parsaun	58/60/190/294	58/0060/0190/0294
80	Patel	58/60/190/284	58/0060/0190/0284
81	Patkhauli	58/60/190/297	58/0060/0190/0297
82	Pauni	58/60/190/268	58/0060/0190/0268
83	Pithapur	58/60/190/220	58/0060/0190/0220
84.	Puranpur	58/60/190/225	58/0060/0190/0225
85	Rajpur	58/60/190/193	58/0060/0190/0193
86	Ramgarh	58/60/190/291	58/0060/0190/0291
87	Rampur	58/60/190/230	58/0060/0190/0230
88	Rampur Hurhuri	58/60/190/247	58/0060/0190/0247
89	Ratnupur	58/60/190/279	58/0060/0190/0279
90	Rudrpur	58/60/190/278	58/0060/0190/0278
91	Sadaha	58/60/190/215	58/0060/0190/0215
92	Sahabuddinpur	58/60/190/202	58/0060/0190/0202
93	Sahura	58/60/190/190	58/0060/0190/0190
94	Saidkhanpur	58/60/190/240	58/0060/0190/0240
95	Sarai Maksud	58/60/190/221	58/0060/0190/0221

क्रम सं० Sl. No.	ग्राम का नाम Name of Village	लोकेशन कोड नं० Location Code No.	
		मैनुअल Manual	कम्प्यूटर Computer
1	2	3	4
96.	Saraibiru	58/60/190/238	58/0060/0190/0238
97	Saranw	58/60/190/208	58/0060/0190/0208
98.	Sarauni Paschim Patti	58/60/190/250	58/0060/0190/0250
99	Sarauni Purab Patti	58/60/190/251	58/0060/0190/0251
100.	Saroj Barewar	58/60/190/241	58/0060/0190/0241
101.	Senapur	58/60/190/233	58/0060/0190/0233
102	Shivram Pur Kalan	58/60/190/275	58/0060/0190/0275
103	Shivram Pur Khurd	58/60/190/274	58/0060/0190/0274
104	Sihauli	58/60/190/252	58/0060/0190/0252
105	Sijhwara	58/60/190/192	58/0060/0190/0192
106	Sohani	58/60/190/267	58/0060/0190/0267
107	Sultanpur	58/60/190/217	58/0060/0190/0217
108	Surhurpur	58/60/190/195	58/0060/0190/0195
109	Tarawa	58/60/190/258	58/0060/0190/0258
110	Tariyari	58/60/190/188	58/0060/0190/0188
111	Tejpur	58/60/190/235	58/0060/0190/0235
112.	Thana Gaddi	58/60/190/262	58/0060/0190/0262
113	Udaichand Pur	58/60/190/256	58/0060/0190/0256
114.	Umarwar	58/60/190/283	58/0060/0190/0283
115	Usarpur	58/60/190/211	58/0060/0190/0211

क्रम सं० Sl. No.	ग्राम का नाम Name of Village	लोकेशन कोड नं० Location Code No.	
		मैनुअल Manual	कम्प्यूटर Computer
1	2	3	4
Tahsil : Kerakat		**C.D. Block : Dobhi**	
1	Ahbadpur	58/60/200/318	58/0060/0200/0318
2	Ailia	58/60/200/333	58/0060/0200/0333
3	Akhaipur	58/60/200/336	58/0060/0200/0336
4	Amilia	58/60/200/412	58/0060/0200/0412
5	Amiliya	58/60/200/315	58/0060/0200/0315
6	Amrauna	58/60/200/320	58/0060/0200/0320
7	Amuwar	58/60/200/327	58/0060/0200/0327
8	Anegpur	58/60/200/345	58/0060/0200/0345
9	Arazi Ailia	58/60/200/332	58/0060/0200/0332
10	Arazi Hariharpur	58/60/200/354	58/0060/0200/0354
11	Arazi Jarasi	58/60/200/325	58/0060/0200/0325
12	Arazi Koilari	58/60/200/322	58/0060/0200/0322
13	Atharpar	58/60/200/409	58/0060/0200/0409
14	Badwa	58/60/200/421	58/0060/0200/0421
15	Bagerwan	58/60/200/377	58/0060/0200/0377
16	Bahiri	58/60/200/425	58/0060/0200/0425
17	Baktahi	58/60/200/372	58/0060/0200/0372
18	Balirampur	58/60/200/401	58/0060/0200/0401
19	Balua Bijaipur	58/60/200/348	58/0060/0200/0348
20	Barahpur	58/60/200/424	58/0060/0200/0424
21	Barauti	58/60/200/396	58/0060/0200/0396
22	Bardiha	58/60/200/303	58/0060/0200/0303
23	Barmalpur	58/60/200/382	58/0060/0200/0382

क्रम सं० Sl. No.	ग्राम का नाम Name of Village	लोकेशन कोड नं० Location Code No.	
		मैनुअल Manual	कम्प्यूटर Computer
1	2	3	4
24	Bhagtauli	58/60/200/420	58/0060/0200/0420
25	Bhimpur	58/60/200/310	58/0060/0200/0310
26.	Bhulandih	58/60/200/361	58/0060/0200/0361
27.	Bihardar	58/60/200/343	58/0060/0200/0343
28	Bin	58/60/200/400	58/0060/0200/0400
29.	Bisapur	58/60/200/331	58/0060/0200/0331
30	Bisaun	58/60/200/407	58/0060/0200/0407
31	Bishun Pur Lebrua	58/60/200/334	58/0060/0200/0334
32	Bishunpurwa	58/60/200/399	58/0060/0200/0399
33	Bodari	58/60/200/403	58/0060/0200/0403
34	Bodasar Khurd	58/60/200/364	58/0060/0200/0364
35	Bodsarkalan	58/60/200/366	58/0060/0200/0366
36	Brahmanpur	58/60/200/314	58/0060/0200/0314
37.	Chak Bhupal	58/60/200/352	58/0060/0200/0352
38	Chakmadhoram	58/60/200/398	58/0060/0200/0398
39.	Chakpande Pur	58/60/200/312	58/0060/0200/0312
40	Chakra	58/60/200/337	58/0060/0200/0337
41	Chaktand	58/60/200/350	58/0060/0200/0350
42	Chamarwar	58/60/200/394	58/0060/0200/0394
43	Chandepur	58/60/200/422	58/0060/0200/0422
44.	Chandwak	58/60/200/378	58/0060/0200/0378
45	Chaubepur	58/60/200/384	58/0060/0200/0384
46	Chhunapur	58/60/200/385	58/0060/0200/0385
47	Chitkon	58/60/200/405	58/0060/0200/0405

क्रम सं० Sl. No.	ग्राम का नाम Name of Village	लोकेशन कोड नं० Location Code No.	
		मैनुअल Manual	कम्प्यूटर Computer
1	2	3	4
48	Devlaspur	58/60/200/347	58/0060/0200/0347
49	Dewar	58/60/200/309	58/0060/0200/0309
50	Dhaklakhas	58/60/200/376	58/0060/0200/0376
51	Dhanrkha	58/60/200/371	58/0060/0200/0371
52	Dhobi Khas	58/60/200/351	58/0060/0200/0351
53	Diha	58/60/200/308	58/0060/0200/0308
54	Dihakot	58/60/200/307	58/0060/0200/0307
55	Dudhaura	58/60/200/415	58/0060/0200/0415
56	Ek Lakhi Mandupur	58/60/200/304	58/0060/0200/0304
57	Fandpur	58/60/200/383	58/0060/0200/0383
58	Ghupthi	58/60/200/411	58/0060/0200/0411
59	Gothauli	58/60/200/342	58/0060/0200/0342
60	Hardanttpur	58/60/200/388	58/0060/0200/0388
61	Hardasipur	58/60/200/379	58/0060/0200/0379
62	Hardhan	58/60/200/368	58/0060/0200/0368
63	Hariharpur	58/60/200/358	58/0060/0200/0358
64	Hatwa	58/60/200/381	58/0060/0200/0381
65	Hirapur Machhati	58/60/200/305	58/0060/0200/0305
66	Hisampur	58/60/200/404	58/0060/0200/0404
67	Hubusahi	58/60/200/362	58/0060/0200/0362
68	Inruwa	58/60/200/418	58/0060/0200/0418
69	Ithara	58/60/200/306	58/0060/0200/0306
70	Jamuniban	58/60/200/392	58/0060/0200/0392
71	Jarasi	58/60/200/326	58/0060/0200/0326

क्रम सं० Sl. No.	ग्राम का नाम Name of Village	लोकेशन कोड नं० Location Code No.	
		मैनुअल Manual	कम्प्यूटर Computer
1	2	3	4
72.	Kachwan	58/60/200/359	58/0060/0200/0359
73	Kaithauli	58/60/200/386	58/0060/0200/0386
74.	Kakrapar	58/60/200/410	58/0060/0200/0410
75.	Kanaura	58/60/200/328	58/0060/0200/0328
76	Karnehua Uchehua	58/60/200/319	58/0060/0200/0319
77	Kashidas Pur	58/60/200/363	58/0060/0200/0363
78	Kasili	58/60/200/360	58/0060/0200/0360
79	Khaliyabankat	58/60/200/397	58/0060/0200/0397
80	Khetarpal	58/60/200/340	58/0060/0200/0340
81	Khujjhi	58/60/200/346	58/0060/0200/0346
82	Kirha Chhitauna	58/60/200/357	58/0060/0200/0357
83	Koilari	58/60/200/321	58/0060/0200/0321
84	Kop Kalan	58/60/200/356	58/0060/0200/0356
85	Kop Khurd	58/60/200/355	58/0060/0200/0355
86.	Kopa	58/60/200/414	58/0060/0200/0414
87	Kukraundha	58/60/200/335	58/0060/0200/0335
88	Kusumhi	58/60/200/316	58/0060/0200/0316
89.	Laharchak	58/60/200/423	58/0060/0200/0423
90	Lebrua	58/60/200/338	58/0060/0200/0338
91	Loharakhor	58/60/200/324	58/0060/0200/0324
92	Lokapatti	58/60/200/387	58/0060/0200/0387
93.	Madar	58/60/200/391	58/0060/0200/0391
94.	Mahapur	58/60/200/390	58/0060/0200/0390
95.	Majhili	58/60/200/367	58/0060/0200/0367

क्रम सं० Sl. No.	ग्राम का नाम Name of Village	लोकेशन कोड नं० Location Code No.	
		मैनुअल Manual	कम्प्यूटर Computer
1	2	3	4
96	Mandupur	58/60/200/344	58/0060/0200/0344
97	Maniyarepur	58/60/200/375	58/0060/0200/0375
98	Marhi	58/60/200/406	58/0060/0200/0406
99	Marikpur	58/60/200/369	58/0060/0200/0369
100	Mukunpur	58/60/200/353	58/0060/0200/0353
101	Murkha	58/60/200/329	58/0060/0200/0329
102	Nainpur	58/60/200/417	58/0060/0200/0417
103	Narainpur	58/60/200/341	58/0060/0200/0341
104	Narkata Phonk	58/60/200/402	58/0060/0200/0402
105	Panihar	58/60/200/330	58/0060/0200/0330
106	Parrakchhkot	58/60/200/419	58/0060/0200/0419
107	Parsupur	58/60/200/380	58/0060/0200/0380
108	Patrahi	58/60/200/413	58/0060/0200/0413
109	Pikaura	58/60/200/370	58/0060/0200/0370
110	Pokhara	58/60/200/365	58/0060/0200/0365
111	Puranpur	58/60/200/389	58/0060/0200/0389
112	Ramdatt Pur	58/60/200/313	58/0060/0200/0313
113	Ramdeopur	58/60/200/373	58/0060/0200/0373
114	Rasara	58/60/200/393	58/0060/0200/0393
115	Rehari	58/60/200/416	58/0060/0200/0416
116	Satmesara	58/60/200/317	58/0060/0200/0317
117	Sidhauni	58/60/200/339	58/0060/0200/0339
118	Sonbarsa	58/60/200/349	58/0060/0200/0349
119.	Sonbarsa	58/60/200/395	58/0060/0200/0395

क्रम सं० Sl. No.	ग्राम का नाम Name of Village	लोकेशन कोड नं० Location Code No.	
		मैनुअल Manual	कम्प्यूटर Computer
1	2	3	4
120	Surakpur	58/60/200/311	58/0060/0200/0311
121	Taranw	58/60/200/323	58/0060/0200/0323
122	Thunhı	58/60/200/374	58/0060/0200/0374
123.	Tıwanpur	58/60/200/408	58/0060/0200/0408
124.	Uman	58/60/200/302	58/0060/0200/0302

नगरीय प्राथमिक जनगणना सार
URBAN PRIMARY CENSUS ABSTRACT

लोकेशन कोड नं० Location Code Number	नगर/वार्ड का नाम Name of Town/Ward	नगर/वार्ड का क्षेत्रफल (वर्ग कि.मी.में) Area of Town/ Ward (in Sq Kms)	आबाद आवासीय मकानों की संख्या No of Occupied Residential Houses	परिवारों की सख्या No of Households	कुल जनसंख्या (संस्थागत और बेघर जनसख्या सहित) Total Population (Including Institutional and Houseless Population)			0-6 आयु समूह की कुल जनसख्या Total Population in the age-group (0 - 6)		
					व्य० P	पु० M	स्त्री० F	व्य० P	पु० M	स्त्री० F
1	2	3	4	5	6	7	8	9	10	11
1000	Shahganj M B	--	2524	2913	19992	10544	9448	4380	2323	2057
1	Mu Nai Abadi	--	173	264	1641	880	761	337	174	163
2	Railway Colony	--	124	137	507	340	167	82	53	29
3	Shri Rampur	--	114	169	1438	764	674	303	157	146
4	Chamrauti	--	182	196	1230	655	575	268	137	131
5	Matiyari Tola	--	288	309	1889	985	904	434	218	216
6	Bhadi	--	277	373	2140	1076	1064	504	261	243
7	Aliganj	--	185	185	1207	619	588	306	172	134
8	Shahganj I	--	250	285	2534	1314	1220	529	285	244
9	Shahganj Ii	--	126	128	929	480	449	217	120	97
10	Shahganj Iii	--	223	233	1458	783	675	263	147	116
11	Erakiyana	--	385	419	3471	1816	1655	802	419	383
12	Pashichimi Kodiya I	--	147	157	1187	636	551	266	144	122
13	Pashichimi Kodiya Ii	--	50	58	361	196	165	69	36	33
1010	Machhlishahr T A	--	2251	2288	17643	9066	8577	3922	2025	1897
1	Sadiqganj	--	278	279	2316	1202	1114	525	278	247
2	Pura Nandlal Katra	--	218	218	1722	882	840	334	169	165
3	Khanjada	--	125	126	1130	576	554	268	139	129
4	Umrana	--	175	181	1350	656	694	280	128	152
5	Albiyana	--	109	132	997	494	503	217	104	113
6	Kaziyana	--	190	192	1576	762	814	391	203	188
7	Purani Bazar	--	197	200	1607	868	739	354	183	171
8	Sarai	--	153	153	1084	590	494	237	130	107
9	Kotwali	--	250	250	1904	973	931	468	252	216
10	Chauhatta	--	250	250	1833	957	876	420	210	210

नगरीय प्राथमिक जनगणना सार
URBAN PRIMARY CENSUS ABSTRACT

लोकेशन कोड नं०	नगर/वार्ड का नाम	नगर/वार्ड का क्षेत्रफल (वर्ग कि मी.में)	अनुसूचित जातियाँ		अनुसूचित जनजातियाँ		साक्षर		मुख्य काम करने वालों की औद्योगिक श्रेणी Industrial Category of Main Workers					
									कुल मुख्य काम करने वाले		काश्तकार		खेतिहर मजदूर	
Location Code Number	Name of Town/Ward	Area of Town/ Ward (in Sq. Kms)	Scheduled Castes		Scheduled Tribes		Literates		Total Main Workers		Cultivators		Agricultural Labourers	
									(I-IX)		(I)		(II)	
			पु० M	स्त्री० F	पु० M	स्त्री० F	पु० M	स्त्री० F	पु० M	स्त्री० F	पु० M	स्त्री० F	पु० M	स्त्री० F
1	2	3	12	13	14	15	16	17	18	19	20	21	22	23
1000	Shahganj M B	--	696	652	--	--	6414	3892	4346	182	327	17	37	1
1	Mu Nai Abadi	--	19	22	--	--	586	358	388	20	8	1	--	--
2	Railway Colony	--	3	2	--	--	233	67	158	14	--	--	--	--
3	Shri Rampur	--	38	43	--	--	529	369	320	7	7	1	--	--
4	Chamrauti	--	387	356	--	--	357	152	317	3	4	--	1	--
5	Matiyari Tola	--	63	66	--	--	595	332	441	16	42	--	--	--
6	Bhadi	--	69	52	--	--	501	278	445	25	39	1	6	--
7	Aliganj	--	106	104	--	--	315	199	216	6	3	--	6	--
8	Shahganj I	--	2	1	--	--	875	670	489	12	14	--	1	--
9	Shahganj Ii	--	--	--	--	--	232	160	186	6	29	--	--	--
10	Shahganj Iii	--	--	--	--	--	511	318	293	28	67	14	12	--
11	Erakiyana	--	--	--	--	--	1123	610	721	8	111	--	9	1
12	Pashichimi Kodiya I	--	4	1	--	--	403	277	279	28	2	--	2	--
13	Pashichimi Kodiya Ii	--	5	5	--	--	154	102	93	9	1	--	--	--
1010	Machhlishahr T A	--	734	691	--	--	4494	2316	3447	402	255	33	101	5
1	Sadiqganj	--	86	87	--	--	632	280	401	17	19	--	3	--
2	Pura Nandlal Katra	--	102	96	--	--	532	346	279	22	10	--	3	--
3	Khanjada	--	--	--	--	--	315	168	228	52	2	--	--	2
4	Umrana	--	8	9	--	--	307	200	226	31	7	2	9	--
5	Albiyana	--	--	--	--	--	182	90	193	1	--	--	--	--
6	Kaziyana	--	99	88	--	--	301	150	302	57	15	2	26	--
7	Purani Bazar	--	1	4	--	--	509	259	324	26	8	--	2	--
8	Sarai	--	34	24	--	--	280	160	214	31	2	--	6	--
9	Kotwali	--	62	67	--	--	431	290	379	36	13	1	5	--
10	Chauhatta	--	123	115	--	--	533	240	432	43	65	1	16	--

नगरीय प्राथमिक जनगणना सार
URBAN PRIMARY CENSUS ABSTRACT

लोकेशन कोड नं० Location Code Number	नगर/वार्ड का नाम Name of Town/Ward	नगर/वार्ड का क्षेत्रफल (वर्ग कि.मी में) Area of Town/ Ward (in Sq Kms)	मुख्य काम करने वालों की औद्योगिक श्रेणी Industrial Category of Main Workers									
			पशुपालन, जगलात में काम करना, मछली पकडना, शिकार और बागान, फलोद्यान और सबन्धित Livestock, Forestry, Fishing, Hunting and Plantation, Orchards & Allied activities		खनन और उत्खनन Mining and Quarrying		पारिवारिक उद्योग में विनिर्माण ससाधन, सर्विसिग और मरम्मत कार्य V(अ) Manufacturing, Processing, Servicing and Repairs in Household Industry		पारिवारिक उद्योग से भिन्न विर्निमाण, ससाधन, सर्विसिग और मरम्मत कार्य V(ब) Manufacturing, Processing, Servicing and Repairs in other than Household Industry		निर्माण Construction	
			(III)		(IV)		V(a)		V(b)		(VI)	
			पु० M	स्त्री० F	पु० M	स्त्री० F	पु० M	स्त्री० F	पु० M	स्त्री० F	पु० M	स्त्री० F
1	2	3	24	25	26	27	28	29	30	31	32	33
1000	Shahganj M B	--	16	4	3	--	64	18	517	7	35	--
1	Mu Nai Abadi	--	--	--	--	--	11	8	42	--	6	--
2	Railway Colony	--	--	--	--	--	--	--	8	--	--	--
3	Shn Rampur	--	1	--	--	--	--	--	21	--	1	--
4	Chamrauti	--	10	2	--	--	1	--	71	--	15	--
5	Matiyari Tola	--	--	--	1	--	6	3	92	--	7	--
6	Bhadi	--	--	--	--	--	13	4	79	1	--	--
7	Aliganj	--	--	--	--	--	18	--	14	--	--	--
8	Shahganj I	--	1	--	--	--	5	2	41	--	--	--
9	Shahganj Ii	--	--	--	1	--	--	--	32	--	1	--
10	Shahganj Iii	--	1	2	1	--	5	1	48	1	1	--
11	Erakiyana	--	3	--	--	--	5	--	53	--	3	--
12	Pashichimi Kodiya I	--	--	--	--	--	--	--	13	5	--	--
13	Pashichimi Kodiya Ii	--	--	--	--	--	--	--	3	--	1	--
1010	Machhlishahr T A	--	2	2	1	--	276	92	750	127	65	--
1	Sadiqganj	--	1	--	--	--	14	1	76	6	2	--
2	Pura Nandlal Katra	--	--	--	--	--	7	2	65	6	3	--
3	Khanjada	--	--	2	--	--	35	17	63	16	2	--
4	Umrana	--	--	--	1	--	5	19	53	8	2	--
5	Albiyana	--	--	--	--	--	15	--	84	--	1	--
6	Kaziyana	--	1	--	--	--	10	4	90	42	15	--
7	Purani Bazar	--	--	--	--	--	46	7	20	7	--	--
8	Sarai	--	--	--	--	--	17	8	39	1	5	--
9	Kotwali	--	--	--	--	--	5	--	116	12	4	--
10	Chauhatta	--	--	--	--	--	31	2	60	10	--	--

नगरीय प्राथमिक जनगणना सार
URBAN PRIMARY CENSUS ABSTRACT

लोकेशन कोड न०	नगर/वार्ड का नाम	नगर/वार्ड का क्षेत्रफल (वर्ग कि.मी.में)	मुख्य काम करने वालों की औद्योगिक श्रेणी Industrial Category of Main Workers						सीमांतिक काम करने वाले		काम न करने वाले	
			व्यापार और वाणिज्य		परिवहन, संग्रहण और संचार		अन्य सेवायें					
Location Code Number	Name of Town/Ward	Area of Town/ Ward (in Sq Kms.)	Trade and Commerce		Transport , Storage & Communication		Other Services		Marginal Workers		Non-workers	
			(VII)		(VIII)		(IX)					
			पु० M	स्त्री० F	पु० M	स्त्री० F	पु० M	स्त्री० F	पु० M	स्त्री० F	पु० M	स्त्री० F
1	2	3	34	35	36	37	38	39	40	41	42	43
1000	Shahganj M B	--	2191	55	249	2	907	78	2	12	6196	9254
1	Mu.Nai Abadi	--	183	2	9	--	129	9	--	--	492	741
2	Railway Colony	--	13	--	99	2	38	12	--	--	182	153
3	Shn Rampur	--	232	4	6	--	52	2	1	--	443	667
4	Chamrauti	--	97	--	28	--	90	1	--	--	338	572
5	Matiyan Tola	--	150	4	43	--	100	9	--	--	544	888
6	Bhadi	--	177	10	26	--	105	9	--	--	631	1039
7	Aliganj	--	151	5	6	--	18	1	--	1	403	581
8	Shahganj I	--	357	2	5	--	65	8	--	8	825	1200
9	Shahganj Ii	--	52	--	9	--	62	6	--	--	294	443
10	Shahganj Iii	--	100	4	7	--	51	6	--	2	490	645
11	Erakiyana	--	424	2	7	--	106	5	--	--	1095	1647
12	Pashichimi Kodiya I	--	188	21	2	--	72	2	--	--	357	523
13	Pashichimi Kodiya Ii	--	67	1	2	--	19	8	1	1	102	155
1010	Machhlishahr T A.	--	1285	81	126	--	586	62	4	38	5615	8137
1	Sadiqganj	--	201	6	14	--	71	4	1	--	800	1097
2	Pura Nandlal Katra	--	101	5	24	--	66	9	--	--	603	818
3	Khanjada	--	80	6	4	--	42	9	1	1	347	501
4	Umrana	--	115	2	5	--	29	--	--	--	430	663
5	Albiyana	--	52	--	8	--	33	1	--	--	301	502
6	Kaziyana	--	74	6	17	--	54	3	--	--	460	757
7	Purani Bazar	--	189	7	12	--	47	5	1	2	543	711
8	Sarai	--	88	12	9	--	48	10	--	--	376	463
9	Kotwali	--	163	13	8	--	65	10	1	31	593	864
10	Chauhatta	--	147	20	18	--	95	10	--	4	525	829

नगरीय प्राथमिक जनगणना सार
URBAN PRIMARY CENSUS ABSTRACT

1	2	3	4	5	6	7	8	9	10	11
11	Pura Doshi	--	189	190	1297	674	623	261	139	122
12	Pura Piyai Kolhara	--	117	117	827	432	395	167	90	77
1020	Mongra Badshahpur M B	--	2077	2315	15290	7939	7351	3197	1689	1508
1	Guwahai	--	174	188	1295	660	635	288	155	133
2	Bamnauti	--	155	165	1100	554	546	212	105	107
3	Katra	--	193	215	1476	791	685	332	187	145
4	Chamrauti	--	143	151	837	422	415	188	94	94
5	Ajhi	--	194	243	1647	836	811	369	179	190
6	Naiganj	--	162	165	1178	635	543	296	167	129
7	Sahabganj I	--	117	132	1184	605	579	179	115	64
8	Sahabganj Ii	--	137	146	1042	547	495	220	118	102
9	Kamalpur	--	189	211	1413	789	624	279	156	123
10	Pakri I	--	175	186	1457	728	729	309	159	150
11	Pakri Ii	--	231	283	1481	764	717	291	132	159
12	Mahrajganj	--	207	230	1180	608	572	234	122	112
1050	Jafarabad T A	--	843	959	7982	4071	3911	1789	933	856
1	Saiyad Has Chak Mahmood	--	143	167	1277	624	653	288	143	145
2	Kazi Ahmad Noor	--	112	119	1151	583	568	282	147	135
3	Tar Talla	--	71	79	635	350	285	144	77	67
4	Makhdumpur	--	95	100	935	458	477	217	108	109
5	Shekhbara	--	119	128	1012	528	484	231	125	106
6	Hisar Court	--	39	47	307	164	143	63	38	25
7	Dariba	--	64	83	779	409	370	144	68	76
8	Nashi	--	115	138	1120	561	559	239	128	111
9	Saiyad Alipur	--	85	98	766	394	372	181	99	82
3000	Jaunpur M B	--	18560	19320	136062	72276	63786	26890	13913	12977
1	Bajidpur	--	1322	1384	8936	4856	4080	1736	908	828
2	Husenabad	--	1456	1643	9882	5538	4344	1535	833	702
3	Olandganj	--	416	436	3058	1612	1446	567	291	276
4	Katghara	--	606	623	4227	2275	1952	929	484	445
5	Jahangirabad	--	772	844	5894	3155	2739	1199	625	574
6	Miyanpur	--	821	865	5903	3221	2682	1017	526	491
7	Chachakpur	--	699	743	5294	2759	2535	1097	548	549
8	Machharhatta	--	809	823	6171	3209	2962	1182	598	584
9	Bhandari	--	960	969	6250	3310	2940	1166	584	582
10	Esapur	--	772	778	5288	2866	2422	1060	541	519
11	Urdu	--	771	773	6324	3277	3047	1283	660	623
12	Khwjgi Tola	--	625	638	4744	2426	2318	962	488	474
13	Dhalgar Tola	--	687	695	5133	2649	2484	1020	538	482
14	Rasmandal	--	752	782	5246	2735	2511	1096	593	503
15	Harakhpur	--	1001	1033	7201	3766	3435	1659	842	817

नगरीय प्राथमिक जनगणना सार

URBAN PRIMARY CENSUS ABSTRACT

1	2	3	12	13	14	15	16	17	18	19	20	21	22	23
11	Pura Doshi	--	47	34	--	--	266	85	273	73	49	18	4	3
12	Pura Piyai Kolhara	--	172	167	--	--	206	48	196	13	65	9	27	--
1020	Mongra Badshahpur M B	--	672	641	--	--	4598	2815	3552	324	327	66	26	49
1	Guwahai	--	88	81	--	--	379	229	281	18	23	--	7	--
2	Bamnauti	--	20	26	--	--	391	264	240	28	19	4	4	1
3	Katra	--	2	2	--	--	429	263	355	24	21	--	--	1
4	Chamrauti	--	209	190	--	--	180	92	209	47	16	4	3	34
5	Ajhi	--	50	50	--	--	518	300	374	19	18	3	6	--
6	Naiganj	--	17	23	--	--	387	219	270	20	33	1	1	1
7	Sahabganj I	--	--	--	--	--	302	276	258	15	6	1	--	--
8	Sahabganj Ii	--	1	--	--	--	377	277	238	10	--	--	--	--
9	Kamalpur	--	39	23	--	--	504	278	348	23	14	--	1	--
10	Pakri I	--	--	--	--	--	396	299	307	30	15	5	--	1
11	Pakri Ii	--	148	155	--	--	425	194	368	24	48	9	--	1
12	Mahrajganj	--	98	91	--	--	310	124	304	66	114	39	4	10
1050	Jafarabad T A	--	537	559	--	--	2248	1100	1811	122	428	2	174	10
1	Saiyad Has Chak Mahmood	--	180	180	--	--	377	162	305	13	104	--	67	2
2	Kazi Ahmad Noor	--	16	23	--	--	253	102	258	4	69	1	93	1
3	Tar Talla	--	11	10	--	--	202	79	157	7	36	--	--	--
4	Makhdumpur	--	92	99	--	--	204	122	216	7	100	--	4	3
5	Shekhbara	--	40	34	--	--	322	186	221	10	2	1	5	3
6	Hisar Court	--	53	56	--	--	98	68	68	2	1	--	2	--
7	Danba	--	--	--	--	--	254	68	194	1	81	--	--	--
8	Nashi	--	139	148	--	--	324	199	247	22	30	--	3	1
9	Saiyad Alipur	--	6	9	--	--	214	114	145	56	5	--	--	--
3000	Jaunpur M.B	--	6958	6184	--	--	43020	25462	29617	2341	1894	206	1428	295
1	Bajidpur	--	994	901	--	--	3204	1605	1903	116	72	20	107	19
2	Husenabad	--	581	455	--	--	4369	2465	2216	113	99	2	11	2
3	Olandganj	--	65	70	--	--	986	657	718	59	6	1	1	--
4	Katghara	--	321	290	--	--	1205	573	880	29	136	2	106	--
5	Jahangirabad	--	552	518	--	--	1904	1168	1312	62	40	3	4	--
6	Miyanpur	--	264	235	--	--	2120	1203	1274	67	156	10	131	6
7	Chachakpur	--	85	72	--	--	1646	946	1191	89	235	1	49	6
8	Machharhatta	--	375	307	--	--	2015	1303	1286	112	34	3	73	5
9	Bhandari	--	393	350	--	--	2160	1317	1465	149	61	--	50	16
10	Esapur	--	422	325	--	--	1778	1046	1218	66	86	1	206	4
11	Urdu	--	163	144	--	--	1787	1271	1298	75	51	--	37	2
12	Khwjgi Tola	--	81	97	--	--	1585	1151	1098	67	7	--	2	--
13	Dhalgar Tola	--	73	70	--	--	1651	1163	1071	140	7	--	3	--
14	Rasmandal	--	309	267	--	--	1457	935	1081	113	58	2	35	5
15	Harakhpur	--	895	819	--	--	1785	818	1543	314	313	129	238	105

नगरीय प्राथमिक जनगणना सार
URBAN PRIMARY CENSUS ABSTRACT

1	2	3	24	25	26	27	28	29	30	31	32	33
11	Pura Doshi	--	--	--	--	--	81	32	63	18	4	--
12	Pura Piyai Kolhara	--	--	--	--	--	10	--	21	1	27	--
1020	Mongra Badshahpur M B	--	34	1	--	--	126	28	425	17	92	--
1	Guwahai	--	1	--	--	--	11	2	26	--	3	--
2	Bamnauti	--	6	1	--	--	14	4	19	1	3	--
3	Katra	--	2	--	--	--	18	6	29	1	--	--
4	Chamrauti	--	--	--	--	--	--	--	29	2	60	--
5	Ajhi	--	3	--	--	--	14	2	33	2	1	--
6	Naiganj	--	--	--	--	--	5	2	43	2	3	--
7	Sahabganj I	--	--	--	--	--	1	--	10	--	6	--
8	Sahabganj Ii	--	2	--	--	--	14	3	19	--	2	--
9	Kamalpur	--	1	--	--	--	6	1	45	--	4	--
10	Pakri I	--	9	--	--	--	5	2	53	3	2	--
11	Pakri Ii	--	10	--	--	--	29	1	63	4	8	--
12	Mahrajganj	--	--	--	--	--	9	5	56	2	--	--
1050	Jafarabad T A	--	20	--	--	--	33	14	313	61	31	1
1	Saiyad Has Chak Mahmood	--	3	--	--	--	7	1	34	6	15	--
2	Kazi Ahmad Noor	--	4	--	--	--	2	--	25	1	2	--
3	Tar Talla	--	5	--	--	--	--	--	36	4	3	--
4	Makhdumpur	--	3	--	--	--	--	--	22	--	3	--
5	Shekhbara	--	1	--	--	--	--	--	36	3	--	--
6	Hisar Court	--	--	--	--	--	--	--	5	--	--	--
7	Dariba	--	--	--	--	--	--	--	65	--	5	--
8	Nashi	--	3	--	--	--	23	13	32	--	2	1
9	Saiyad Alipur	--	1	--	--	--	1	--	58	47	1	--
3000	Jaunpur M B	--	320	5	14	2	1198	211	4198	249	803	5
1	Bajidpur	--	21	1	--	--	18	10	153	1	105	--
2	Husenabad	--	69	--	--	--	23	2	84	--	58	2
3	Olandganj	--	5	--	12	--	24	1	83	3	6	--
4	Katghara	--	7	--	--	--	35	1	63	--	11	--
5	Jahangirabad	--	13	2	--	--	43	4	179	7	27	--
6	Miyanpur	--	3	--	--	--	42	--	103	--	7	1
7	Chachakpur	--	10	--	--	--	54	27	146	3	51	--
8	Machharhatta	--	11	--	--	--	98	8	174	10	60	--
9	Bhandari	--	7	--	--	--	41	12	162	26	7	--
10	Esapur	--	19	--	--	--	22	--	184	3	14	--
11	Urdu	--	5	--	1	--	12	1	320	29	32	--
12	Khwjgi Tola	--	4	1	--	--	13	1	231	12	9	--
13	Dhalgar Tola	--	13	--	--	--	104	6	226	47	22	--
14	Rasmandal	--	22	--	--	2	21	19	161	1	27	--
15	Harakhpur	--	4	1	--	--	38	21	99	2	27	--

नगरीय प्राथमिक जनगणना सार

URBAN PRIMARY CENSUS ABSTRACT

1	2	3	34	35	36	37	38	39	40	41	42	43
11	Pura Doshi	--	44	2	2	--	26	--	--	--	401	550
12	Pura Piyai Kolhara	--	31	2	5	--	10	1	--	--	236	382
1020	Mongra Badshahpur M B	--	1800	98	152	1	570	64	16	143	4371	6884
1	Guwahai	--	161	10	17	1	32	5	3	14	376	603
2	Bamnauti	--	113	9	6	--	56	8	1	12	313	506
3	Katra	--	196	12	15	--	74	4	6	19	430	642
4	Chamrauti	--	61	6	7	--	33	1	--	3	213	365
5	Ajhi	--	245	4	6	--	48	8	--	6	462	786
6	Naiganj	--	136	13	4	--	45	1	2	22	363	501
7	Sahabganj I	--	207	11	1	--	27	3	--	2	347	562
8	Sahabganj Ii	--	171	5	13	--	17	2	2	3	307	482
9	Kamalpur	--	187	13	15	--	75	9	--	29	441	572
10	Pakri I	--	148	7	16	--	59	12	--	1	421	698
11	Pakri Ii	--	116	3	33	--	61	6	--	16	396	677
12	Mahrajganj	--	59	5	19	--	43	5	2	16	302	490
*1050	Jafarabad T.A.	--	448	12	47	1	317	21	15	21	2245	3768
1	Saiyad Has Chak Mahmood	--	29	--	9	--	37	4	--	--	319	640
2	Kazi Ahmad Noor	--	19	1	3	--	41	--	--	--	325	564
3	Tar Talla	--	31	--	1	--	45	3	1	--	192	278
4	Makhdumpur	--	27	--	6	--	51	4	--	--	242	470
5	Shekhbara	--	156	2	7	1	14	--	--	--	307	474
6	Hisar Court	--	44	1	1	--	15	1	--	--	96	141
7	Dariba	--	18	--	6	--	19	1	--	--	215	369
8	Nashi	--	97	6	9	--	48	1	2	3	312	534
9	Saiyad Alipur	--	27	2	5	--	47	7	12	18	237	298
3000	Jaunpur M B	--	9837	259	1510	8	8415	1101	37	432	42622	61013
1	Bajidpur	--	606	8	90	2	731	55	2	6	2951	3958
2	Husenabad	--	614	7	108	--	1150	98	3	2	3319	4229
3	Olandganj	--	388	21	28	--	165	33	1	1	893	1386
4	Katghara	--	302	2	67	--	153	24	1	1	1394	1922
5	Jahangirabad	--	660	9	57	--	289	37	1	10	1842	2667
6	Miyanpur	--	246	--	40	1	546	49	--	1	1947	2614
7	Chachakpur	--	206	11	86	--	354	41	4	24	1564	2422
8	Machharhatta	--	361	19	65	--	410	67	--	--	1923	2850
9	Bhandari	--	606	16	188	2	343	77	--	11	1845	2780
10	Esapur	--	443	9	34	--	210	49	--	--	1648	2356
11	Urdu	--	529	6	49	--	262	37	--	--	1979	2972
12	Khwjgi Tola	--	535	19	53	--	244	34	--	13	1328	2238
13	Dhalgar Tola	--	385	16	67	--	244	71	7	21	1571	2323
14	Rasmandal	--	364	14	49	1	344	69	--	--	1654	2398
15	Harakhpur	--	464	28	55	--	305	28	1	141	2222	2980

नगरीय प्राथमिक जनगणना सार
URBAN PRIMARY CENSUS ABSTRACT

1	2	3	4	5	6	7	8	9	10	11
16	Tartalla	--	834	863	7131	3710	3421	1406	697	709
17	Mufti Mohammad	--	498	504	4417	2377	2040	992	564	428
18	Pandariba	--	602	658	4819	2475	2344	1014	509	505
19	Umarpur	--	902	951	5878	3212	2666	974	511	463
20	Narvas	--	778	786	5322	2864	2458	1018	529	489
21	Kaseri Bazar	--	707	738	5940	3106	2834	1181	607	574
22	Mandi Nasib Khan	--	889	900	6159	3306	2853	1240	641	599
23	Abirgarh Tola	--	881	891	6845	3572	3273	1557	796	761
1030	Mariahu T A	--	2144	2169	15334	7996	7338	3406	1649	1757
1	Belwa Kazi Kot Nayapura Hospit	--	243	246	1629	849	780	381	173	208
2	Mirdha I	--	138	139	981	508	473	220	111	109
3	Ganj Mirdha Ii	--	248	253	1946	983	963	489	230	259
4	Mahatwana	--	118	122	1212	631	581	265	130	135
5	Kasavtola	--	82	82	887	442	445	196	96	100
6	Mishrana	--	109	111	697	373	324	143	64	79
7	Kaziyana	--	204	210	1628	823	805	348	176	172
8	Garhi	--	143	143	1338	676	662	292	146	146
9	Bhandriya Tola	--	286	286	1892	997	895	440	230	210
10	Sadarganj	--	203	204	1257	704	553	224	116	108
11	Khairuddin Ganj	--	370	373	1867	1010	857	408	177	231
1040	Kerakat T A	--	890	987	9036	4642	4394	1993	1026	967
1	Shekhjada	--	90	94	741	383	358	132	79	53
2	Shekhjada	--	110	132	1181	614	567	244	122	122
3	Gola Bazar	--	95	102	1041	573	468	227	122	105
4	Mehditala Narhan	--	62	62	680	352	328	147	76	71
5	Narhan	--	82	83	685	361	324	150	76	74
6	Narhan	--	77	98	900	432	468	194	92	102
7	Narhan Dalal Tola	--	78	80	696	347	349	176	87	89
8	Nalapar	--	71	81	817	394	423	200	89	111
9	Nalapar	--	59	71	498	257	241	97	46	51
10	Sipah	--	166	184	1797	929	868	426	237	189

नगरीय प्राथमिक जनगणना सार

URBAN PRIMARY CENSUS ABSTRACT

1	2	3	12	13	14	15	16	17	18	19	20	21	22	23
16	Tartalla	--	79	78	--	--	2007	1149	1488	100	21	--	67	16
17	Mufti Mohammad	--	49	39	--	--	1030	539	1000	74	69	1	70	4
18	Pandariba	--	144	136	--	--	1573	989	1116	83	256	21	38	12
19	Umarpur	--	547	453	--	--	2117	1303	1149	72	23	--	43	6
20	Narvas	--	185	186	--	--	1459	852	1228	98	65	2	40	--
21	Kaseri Bazar	--	130	117	--	--	1655	970	1286	49	10	--	2	--
22	Mandi Nasib Khan	--	209	202	--	--	1890	1117	1348	134	47	3	30	3
23	Abirgarh Tola	--	42	53	--	--	1637	922	1448	160	42	5	85	84
1030	Mariahu T A	--	1079	1023	--	--	4405	2362	3294	493	363	15	141	6
1	Belwa Kazi Kot Nayapura Hospit	--	352	329	--	--	420	183	373	60	56	3	83	5
2	Mirdha I	--	125	109	--	--	203	132	143	4	57	--	13	--
3	Ganj Mirdha Ii	--	134	151	--	--	416	154	373	14	130	4	19	--
4	Mahatwana	--	--	--	--	--	311	211	253	21	12	--	--	--
5	Kasavtola	--	--	--	--	--	258	183	226	164	5	--	--	--
6	Mishrana	--	2	1	--	--	277	151	99	2	11	--	1	--
7	Kaziyana	--	5	7	--	--	519	429	352	44	13	1	--	--
8	Garhi	--	25	28	--	--	338	197	263	62	10	3	2	--
9	Bhandriya Tola	--	188	151	--	--	546	235	448	71	36	4	8	--
10	Sadarganj	--	5	5	--	--	530	310	296	6	7	--	--	--
11	Khairuddin Ganj	--	243	242	--	--	587	177	468	45	26	--	15	1
1040	Kerakat T A	--	420	369	--	--	2696	1775	1943	129	204	--	41	4
1	Shekhjada	--	31	20	--	--	185	199	135	3	22	--	4	2
2	Shekhjada	--	65	68	--	--	395	208	281	6	21	--	--	--
3	Gola Bazar	--	59	38	--	--	384	241	218	5	1	--	2	--
4	Mehditala Narhan	--	28	31	--	--	234	168	143	1	8	--	--	--
5	Narhan	--	--	--	--	--	190	116	162	2	73	--	--	--
6	Narhan	--	14	15	--	--	220	100	188	7	70	--	4	--
7	Narhan Dalal Tola	--	96	86	--	--	158	95	162	57	--	--	--	--
8	Nalapar	--	25	24	--	--	256	179	141	6	2	--	--	--
9	Nalapar	--	9	6	--	--	194	125	117	12	--	--	--	--
10	Sipah	--	93	81	--	--	480	344	396	30	7	--	31	2

नगरीय प्राथमिक जनगणना सार
URBAN PRIMARY CENSUS ABSTRACT

1	2	3	24	25	26	27	28	29	30	31	32	33
16	Tartalla	--	3	--	1	--	191	18	386	14	43	--
17	Mufti Mohammad	--	--	--	--	--	17	8	221	29	41	--
18	Pandariba	--	8	--	--	--	12	3	162	15	23	--
19	Umarpur	--	23	--	--	--	34	1	67	1	59	2
20	Narvas	--	55	--	--	--	129	34	174	5	23	--
21	Kaseri Bazar	--	6	--	--	--	102	1	369	16	20	--
22	Mandi Nasib Khan	--	4	--	--	--	73	23	156	7	6	--
23	Abirgarh Tola	--	8	--	--	--	52	10	295	18	125	--
1030	Mariahu T A	--	11	--	2	--	271	184	712	208	54	5
1	Belwa Kazi Kot Nayapura Hospit	--	1	--	--	--	21	--	113	47	5	--
2	Mirdha I	--	--	--	--	--	7	--	12	1	--	--
3	Ganj Mirdha Ii	--	--	--	--	--	--	--	41	2	18	4
4	Mahatwana	--	--	--	--	--	6	1	32	17	4	--
5	Kasavtola	--	--	--	--	--	161	163	10	--	--	--
6	Mishrana	--	--	--	--	--	--	1	7	--	5	--
7	Kaziyana	--	--	--	--	--	16	2	94	26	8	--
8	Garhi	--	1	--	--	--	--	--	151	56	--	1
9	Bhandriya Tola	--	--	--	--	--	49	14	154	41	13	--
10	Sadarganj	--	--	--	2	--	7	1	6	2	--	--
11	Khairuddin Ganj	--	9	--	--	--	4	2	92	16	1	--
1040	Kerakat T A	--	9	--	--	--	169	61	279	16	15	--
1	Shekhjada	--	--	--	--	--	--	--	18	--	1	--
2	Shekhjada	--	2	--	--	--	13	--	44	--	5	--
3	Gola Bazar	--	--	--	--	--	24	--	18	--	1	--
4	Mehditala Narhan	--	--	--	--	--	33	1	29	--	--	--
5	Narhan	--	3	--	--	--	--	--	20	--	--	--
6	Narhan	--	--	--	--	--	47	5	10	2	7	--
7	Narhan Dalal Tola	--	1	--	--	--	19	49	29	7	--	--
8	Nalapar	--	1	--	--	--	8	--	31	--	--	--
9	Nalapar	--	1	--	--	--	15	4	14	--	--	--
10	Sipah	--	1	--	--	--	10	2	66	7	1	--

नगरीय प्राथमिक जनगणना सार

URBAN PRIMARY CENSUS ABSTRACT

1	2	3	34	35	36	37	38	39	40	41	42	43
16	Tartalla	--	396	12	56	--	324	40	--	27	2222	3294
17	Mufti Mohammad	--	201	24	56	--	325	8	3	69	1374	1897
18	Pandariba	--	342	3	55	--	220	29	1	20	1358	2241
19	Umarpur	--	392	6	46	--	462	56	1	5	2062	2589
20	Narvas	--	454	12	69	1	219	44	9	13	1627	2347
21	Kaseri Bazar	--	392	8	53	1	332	23	2	21	1818	2764
22	Mandi Nasib Khan	--	509	4	75	--	448	94	--	--	1958	2719
23	Abirgarh Tola	--	442	5	64	--	335	38	1	46	2123	3067
1030	Manahu T A	--	1051	28	133	1	556	46	5	29	4697	6816
1	Belwa Kazi Kot Nayapura Hospit	--	39	--	3	--	52	5	--	--	476	720
2	Mirdha I	--	23	1	3	--	28	2	--	--	365	469
3	Ganj Mirdha Ii	--	104	2	11	--	50	2	--	--	610	949
4	Mahatwana	--	128	2	30	--	41	1	5	--	373	560
5	Kasavtola	--	48	--	--	--	2	1	--	--	216	281
6	Mishrana	--	37	--	3	--	35	1	--	--	274	322
7	Kaziyana	--	156	7	13	--	52	8	--	15	471	746
8	Garhi	--	70	--	4	--	25	2	--	--	413	600
9	Bhandriya Tola	--	103	4	20	1	65	7	--	6	549	818
10	Sadarganj	--	175	1	9	--	90	2	--	8	408	539
11	Khairuddin Ganj	--	168	11	37	--	116	15	--	--	542	812
1040	Kerakat T A	--	854	13	56	--	316	35	--	29	2699	4236
1	Shekhjada	--	53	--	7	--	30	1	--	1	248	354
2	Shekhjada	--	136	1	6	--	54	5	--	--	333	561
3	Gola Bazar	--	135	1	7	--	30	4	--	--	355	463
4	Mehditala Narhan	--	56	--	--	--	17	--	--	--	209	327
5	Narhan	--	58	--	1	--	7	2	--	--	199	322
6	Narhan	--	21	--	4	--	25	--	--	2	244	459
7	Narhan Dalal Tola	--	89	--	--	--	24	1	--	10	185	282
8	Nalapar	--	44	--	11	--	44	6	--	--	253	417
9	Nalapar	--	68	1	1	--	18	7	--	--	140	229
10	Sipah	--	194	10	19	--	67	9	--	16	533	822

URBAN PRIMARY CENSUS ABSTRACT

APPENDIX – I

Total Population, Scheduled Caste/Scheduled Tribe Population – Urban (Blockwise)

Location code no.	Name of Town/ Ward /Urban Block No.	Total Population	Scheduled Caste	Scheduled Tribe
1	2	3	4	5
25/58/I	**Jaunpur M.B.**	**136062**	**13142**	**-**
	Ward no.1	**8936**	**1895**	**-**
	1	471	-	-
	2	665	89	-
	3	807	322	-
	4	554	-	-
	5	490	8	-
	6	206	76	-
	7	569	19	-
	8	630	209	-
	9	585	51	-
	10	281	16	-
	11	485	317	-
	12	587	326	-
	13	255	-	-
	14	546	71	-
	15	550	85	-
	16	418	68	-
	17	480	185	-
	18	357	53	-
	Ward no. 2	**9882**	**1036**	**-**
	19	564	19	-
	20	349	62	-
	21	573	147	-
	22	591	37	-
	23	463	1	-
	24	508	7	-
	25	451	4	-
	26	599	178	-
	27	584	273	-
	28	574	62	-

URBAN PRIMARY CENSUS ABSTRACT

APPENDIX – I

Total Population, Scheduled Caste/Scheduled Tribe Population – Urban (Blockwise).

Location code no.	Name of Town/ Ward /Urban Block No.	Total Population	Scheduled Caste	Scheduled Tribe
1	2	3	4	5
	29	492	96	-
	30	589	24	-
	31	603	-	-
	32	534	-	-
	33	415	-	-
	34	382	20	-
	35	371	50	-
	36	475	53	-
	37	765	3	-
	Ward no.3	**3058**	**135**	**-**
	38	226	-	-
	39	200	-	-
	40	313	-	-
	41	251	-	-
	42	104	8	-
	43	300	13	-
	44	92	-	-
	45	153	-	-
	46	240	8	-
	47	95	20	-
	48	538	-	-
	49	322	79	-
	50	224	7	-
	Ward no. 4	**4227**	**611**	**-**
	51	100	17	-
	52	164	7	-
	53	422	-	-
	54	259	158	-
	55	389	10	-
	56	357	20	-
	57	292	-	-

URBAN PRIMARY CENSUS ABSTRACT

APPENDIX – I

Total Population, Scheduled Caste/Scheduled Tribe Population – Urban (Blockwise).

Location code no.	Name of Town/ Ward /Urban Block No.	Total Population	Scheduled Caste	Scheduled Tribe
1	2	3	4	5
	58	353	200	-
	59	305	5	-
	60	428	12	-
	61	435	107	-
	62	98	19	-
	63	330	-	-
	64	295	56	-
	Ward no. 5	**5894**	**1070**	**-**
	65	363	25	-
	66	486	239	-
	67	289	51	-
	68	425	193	-
	69	432	23	-
	70	653	144	-
	71	613	9	-
	72	388	58	-
	73	362	34	-
	74	627	228	-
	75	560	48	-
	76	228	-	-
	77	468	18	-
	Ward no.6	**5903**	**499**	**-**
	78	589	6	-
	79	649	-	-
	80	518	15	-
	81	207	30	-
	82	415	44	-
	83	212	40	-
	84	217	-	-
	85	577	-	-
	86	304	103	-

URBAN PRIMARY CENSUS ABSTRACT

APPENDIX – I

Total Population, Scheduled Caste/Scheduled Tribe Population – Urban (Blockwise).

Location code no.	Name of Town/ Ward /Urban Block No.	Total Population	Scheduled Caste	Scheduled Tribe
1	2	3	4	5
	87	273	62	-
	88	407	-	-
	89	580	73	-
	90	413	20	-
	91	542	106	-
	Ward no. 7	**5294**	**157**	-
	92	536	-	-
	93	182	-	-
	94	250	-	-
	95	574	53	-
	96	418	-	-
	97	640	-	-
	98	604	-	-
	99	301	-	-
	100	421	2	-
	101	320	-	-
	102	163	-	-
	103	556	88	-
	104	329	14	-
	Ward no. 8	***6171***	***682***	-
	105	632	106	-
	106	384	51	-
	107	461	14	-
	108	406	-	
	109	488	8	-
	110	210	1	-
	111	288	24	-
	112	544	9	-
	113	367	15	-
	114	648	-	-
	115	179	63	-

URBAN PRIMARY CENSUS ABSTRACT

APPENDIX – I

Total Population, Scheduled Caste/Scheduled Tribe Population – Urban (Blockwise)

Location code no.	Name of Town/ Ward /Urban Block No.	Total Population	Scheduled Caste	Scheduled Tribe
1	2	3	4	5
	116	241	78	-
	117	417	106	-
	118	365	71	-
	119	541	136	-
	Ward no. 9	**6250**	**743**	-
	120	582	65	-
	121	602	20	-
	122	323	51	-
	123	496	136	-
	124	316	-	-
	125	531	45	-
	126	410	119	-
	127	410	201	-
	128	517	-	-
	129	306	40	
	130	431	59	
	131	564	-	-
	132	188	7	-
	133	574	-	
	Ward no. 10	**5288**	**747**	-
	134	441	-	-
	135	515	-	
	136	514	201	-
	137	243	70	-
	138	619	147	-
	139	406	205	-
	140	413	90	
	141	259	6	-
	142	496	-	-
	143	549	3	-
	144	330	25	-

679

URBAN PRIMARY CENSUS ABSTRACT

APPENDIX – I

Total Population, Scheduled Caste/Scheduled Tribe Population – Urban (Blockwise)

Location code no.	Name of Town/ Ward /Urban Block No.	Total Population	Scheduled Caste	Scheduled Tribe
1	2	3	4	5
	145	503	-	-
	Ward no. 11	**6324**	**307**	**-**
	146	212	-	-
	147	559	36	-
	148	591	33	-
	149	257	14	-
	150	408	-	-
	151	605	-	-
	152	382	-	-
	153	471	-	-
	154	332	-	-
	155	584	120	-
	156	478	-	-
	157	468	-	-
	158	235	-	-
	159	399	54	-
	160	343	50	-
	Ward no.12	**4744**	**170**	**-**
	161	308	-	-
	162	348	8	-
	163	578	25	-
	164	684	-	-
	165	540	-	-
	166	490	18	-
	167	245	8	
	168	516	45	-
	169	245	36	-
	170	440	-	-
	171	350	38	-
	Ward no. 13	**5133**	**143**	**-**
	172	334	57	-

URBAN PRIMARY CENSUS ABSTRACT

APPENDIX – I

Total Population, Scheduled Caste/Scheduled Tribe Population – Urban (Blockwise).

Location code no.	Name of Town/ Ward /Urban Block No.	Total Population	Scheduled Caste	Scheduled Tribe
1	2	3	4	5
	173	578	35	-
	174	257	-	-
	175	703	9	-
	176	434	-	-
	177	492	42	-
	178	284	-	-
	179	469	-	-
	180	530	-	-
	181	293	-	-
	182	466	-	-
	183	293	-	-
	Ward no. 14	**5246**	**576**	-
	184	274	28	-
	185	129	-	-
	186	173	-	-
	187	340	-	-
	188	421	-	-
	189	397	-	-
	190	414	-	-
	191	282	-	-
	192	478	101	-
	193	498	-	-
	194	289	6	-
	195	401	-	-
	196	353	101	-
	197	385	46	-
	198	412	294	-
	Ward no. 15	**7201**	**1714**	-
	199	544	137	-
	200	196	4	-
	201	702	145	-

URBAN PRIMARY CENSUS ABSTRACT

APPENDIX – I

Total Population, Scheduled Caste/Scheduled Tribe Population – Urban (Blockwise).

Location code no.	Name of Town/ Ward /Urban Block No.	Total Population	Scheduled Caste	Scheduled Tribe
1	2	3	4	5
	202	582	128	-
	203	151	151	-
	204	538	222	-
	205	274	143	-
	206	659	7	-
	207	629	-	-
	208	400	58	-
	209	415	86	-
	210	466	44	-
	211	529	29	-
	212	569	286	-
	213	547	274	-
	Ward no. 16	**7131**	**157**	-
	214	562	-	-
	215	212	-	
	216	561	10	-
	217	196	-	-
	218	643	40	-
	219	294	-	-
	220	528	-	-
	221	463	-	-
	222	560	-	-
	223	590	-	-
	224	513	-	-
	225	473	-	-
	226	217	9	-
	227	573	68	-
	228	421	3	-
	229	325	27	-
	Ward no. 17	**4417**	**88**	-
	230	521		

682

URBAN PRIMARY CENSUS ABSTRACT

APPENDIX – I

Total Population, Scheduled Caste/Scheduled Tribe Population – Urban (Blockwise)

Location code no.	Name of Town/ Ward /Urban Block No.	Total Population	Scheduled Caste	Scheduled Tribe
1	2	3	4	5
	231	178	25	-
	232	216	8	-
	233	431	-	-
	234	427	7	-
	235	408	48	-
	236	578	-	-
	237	467	-	
	238	196	-	-
	239	584	-	-
	240	411	-	-
	Ward no. 18	**4819**	**280**	-
	241	325	-	-
	242	388	-	-
	243	651	117	-
	244	222	-	-
	245	267	-	-
	246	539	51	-
	247	348	-	-
	248	604	107	-
	249	497	8	-
	250	565	-	-
	251	413	-	-
	Ward no. 19	**5878**	**1000**	-
	252	165	12	-
	253	568	60	-
	254	594	337	-
	255	354	82	-
	256	311	-	-
	257	430	149	-
	258	345	10	-
	259	508	37	-

683

URBAN PRIMARY CENSUS ABSTRACT

APPENDIX – I

Total Population, Scheduled Caste/Scheduled Tribe Population – Urban (Blockwise).

Location code no.	Name of Town/ Ward /Urban Block No.	Total Population	Scheduled Caste	Scheduled Tribe
1	2	3	4	5
	260	293	-	-
	261	228	35	-
	262	309	-	-
	263	297	17	-
	264	465	-	-
	265	598	34	-
	266	413	227	-
	Ward no. 20	**5322**	**371**	**-**
	267	519	12	-
	268	746	62	-
	269	496	-	
	270	323	76	-
	271	467	-	-
	272	387	-	-
	273	401	-	-
	274	478	-	-
	275	584	-	-
	276	742	221	-
	277	179	-	-
	Ward no. 21	**5940**	**247**	**-**
	278	273	54	-
	279	439	58	-
	280	455	-	-
	281	369	44	-
	282	581	8	-
	283	348	-	-
	284	230	-	-
	285	253	-	-
	286	417	52	-
	287	396	6	-
	288	542	17	-

URBAN PRIMARY CENSUS ABSTRACT

APPENDIX – I

Total Population, Scheduled Caste/Scheduled Tribe Population – Urban (Blockwise).

Location code no.	Name of Town/ Ward /Urban Block No.	Total Population	Scheduled Caste	Scheduled Tribe
1	2	3	4	5
	289	499	7	-
	290	388	-	-
	291	523	1	-
	292	227	-	-
	Ward no. 22	**6159**	**411**	-
	293	336	-	-
	294	489	-	-
	295	338	-	
	296	389	14	-
	297	303	-	-
	298	267	-	
	299	429	133	-
	300	417	-	-
	301	361	-	-
	302	495	-	-
	303	432	97	
	304	254	-	-
	305	302	24	-
	306	463	36	-
	307	439	87	-
	308	445	20	-
	Ward no. 23	**6845**	**95**	-
	309	425	-	-
	310	419	8	-
	311	348	-	-
	312	895	-	-
	313	875	-	-
	314	414	-	-
	315	465	-	-
	316	569	-	-
	317	771	30	-

685

URBAN PRIMARY CENSUS ABSTRACT

APPENDIX – I

Total Population, Scheduled Caste/Scheduled Tribe Population – Urban (Blockwise).

Location code no.	Name of Town/ Ward /Urban Block No.	Total Population	Scheduled Caste	Scheduled Tribe
1	2	3	4	5
	318	524	22	-
	319	638	35	-
	320	502	-	-
25/58/II	**Shahganj M.B.**	**19992**	**1348**	-
	Ward no. 1	**1641**	**41**	-
	1	690	24	-
	2	412	17	
	3	539	-	
	Ward no. 2	**507**	**5**	-
	4	190	4	-
	5	317	1	
	Ward no. 3	**1438**	**81**	-
	6	351	-	-
	7	459	6	-
	8	628	75	-
	Ward no. 4	**1230**	**743**	-
	9	335	-	-
	10	309	307	-
	11	376	359	-
	12	210	77	-
	Ward no. 5	**1889**	**129**	-
	13	629	-	-
	14	413	114	-
	15	395	15	-
	16	452	-	-
	Ward no.6	**2140**	**121**	-
	17	718	15	-
	18	139	106	-
	19	474	-	-
	20	464	-	-
	21	345	-	-

URBAN PRIMARY CENSUS ABSTRACT

APPENDIX – I

Total Population, Scheduled Caste/Scheduled Tribe Population – Urban (Blockwise)

Location code no.	Name of Town/ Ward /Urban Block No.	Total Population	Scheduled Caste	Scheduled Tribe
1	2	3	4	5
	Ward no. 7	**1207**	**210**	-
	22	390	192	-
	23	376	11	-
	24	441	7	-
	Ward no. 8	**2534**	**3**	-
	25	805	-	-
	26	652	-	-
	27	687	-	-
	28	390	3	-
	Ward no. 9	**929**	-	-
	29	452	-	-
	30	477	-	-
	Ward no. 10	**1458**	-	-
	31	603	-	
	32	438	-	-
	33	417	-	-
	Ward no. 11	**3471**	**5**	-
	34	284	-	-
	35	474	-	-
	36	286	-	-
	37	429	-	-
	38	653	-	
	39	724	-	-
	40	621	-	-
	Ward no. 12	**1187**	**5**	-
	41	499	-	-
	42	688	5	-
	Ward no. 13	**361**	**10**	-
	43	361	10	-
25/58/III	**Machhleshahr T.A.**	**17643**	**1425**	-
	Ward no. 1	**2316**	**173**	-

687

URBAN PRIMARY CENSUS ABSTRACT

APPENDIX – I

Total Population, Scheduled Caste/Scheduled Tribe Population – Urban (Blockwise)

Location code no.	Name of Town/ Ward /Urban Block No.	Total Population	Scheduled Caste	Scheduled Tribe
1	2	3	4	5
	1	514	80	-
	2	353	31	-
	3	466	-	-
	4	267	62	-
	5	486	-	-
	6	230	-	-
	Ward no. 2	**1722**	**198**	**-**
	7	415	198	-
	8	225	-	-
	9	607	-	-
	10	475	-	-
	Ward no.3	**1130**	**-**	**-**
	11	303	-	-
	12	428	-	
	13	399	-	
	Ward no. 4	**1350**	**17**	**-**
	14	419	17	-
	15	153	-	
	16	499	-	-
	17	126	-	-
	18	153	-	
	Ward no. 5	**997**	**-**	**-**
	19	464	-	-
	20	533	-	-
	Ward no. 6	**1576**	**187**	**-**
	21	377	-	
	22	363	-	-
	23	351	180	-
	24	485	7	-
	Ward no. 7	**1607**	**5**	**-**
	25	355	-	-

URBAN PRIMARY CENSUS ABSTRACT

APPENDIX – I

Total Population, Scheduled Caste/Scheduled Tribe Population – Urban (Blockwise).

Location code no.	Name of Town/ Ward /Urban Block No.	Total Population	Scheduled Caste	Scheduled Tribe
1	2	3	4	5
	26	414	-	-
	27	213	-	-
	28	625	5	-
	Ward no. 8	**1084**	**58**	-
	29	260	9	-
	30	578	-	-
	31	246	49	-
	Ward no. 9	**1904**	**129**	-
	32	211	-	-
	33	557	5	-
	34	553	124	-
	35	583	-	-
	Ward no. 10	**1833**	**238**	-
	36	539	63	-
	37	591	-	-
	38	198	15	-
	39	505	160	
	Ward no. 11	**1297**	**81**	-
	40	435	63	-
	41	139	-	-
	42	233	18	
	43	490	-	-
	Ward no. 12	**827**	**339**	-
	44	154	-	
	45	294	162	-
	46	379	177	-
25/58/IV	**Mogra Badshahpur M.B.**	**15290**	**1313**	-
	Ward no. 1	**1295**	**169**	-
	1	315	1	
	2	560	1	-

689

URBAN PRIMARY CENSUS ABSTRACT

APPENDIX – I

Total Population, Scheduled Caste/Scheduled Tribe Population – Urban (Blockwise).

Location code no.	Name of Town/ Ward /Urban Block No.	Total Population	Scheduled Caste	Scheduled Tribe
1	2	3	4	5
	3	420	167	-
	Ward no. 2	**1100**	**46**	-
	4	373	12	-
	5	384	-	-
	6	343	34	-
	Ward no. 3	**1476**	**4**	-
	7	531	-	-
	8	524	4	-
	9	421	-	-
	Ward no. 4	**837**	**399**	-
	10	441	11	-
	11	396	388	-
	Ward no. 5	**1647**	**100**	-
	12	524	15	-
	13	387	24	-
	14	424	61	-
	15	312	-	-
	Ward no. 6	**1178**	**40**	-
	16	239	-	-
	17	188	-	-
	18	295	32	-
	19	456	8	-
	Ward no. 7	**1184**	-	-
	20	411	-	-
	21	208	-	-
	22	565	-	-
	Ward no. 8	**1042**	**1**	-
	23	199	1	-
	24	417	-	-
	25	426	-	-
	Ward no. 9	**1413**	**62**	-

690

URBAN PRIMARY CENSUS ABSTRACT

APPENDIX – I

Total Population, Scheduled Caste/Scheduled Tribe Population – Urban (Blockwise).

Location code no.	Name of Town/ Ward /Urban Block No.	Total Population	Scheduled Caste	Scheduled Tribe
1	2	3	4	5
	26	407	16	-
	27	385	32	
	28	266	8	-
	29	355	6	-
	Ward no. 10	**1457**	-	-
	30	659	-	-
	31	498	-	-
	32	300	-	-
	Ward no. 11	**1481**	**303**	-
	33	430	-	-
	34	563	213	-
	35	488	90	-
	Ward no. 12	**1180**	**189**	-
	36	407	53	-
	37	400	35	-
	38	373	101	-
25/58/V	**Madiyahu T.A.**	**15334**	**2102**	-
	Ward no. 1	**1629**	**681**	-
	1	267	18	-
	2	632	632	-
	3	730	31	-
	Ward no. 2	**981**	**234**	-
	4	330	-	-
	5	651	234	-
	Ward no. 3	**1946**	**285**	-
	6	870	137	-
	7	1076	148	-
	Ward no. 4	**1212**	-	-
	5	463	-	-
	9	296	-	-
	10	453	-	-

URBAN PRIMARY CENSUS ABSTRACT

APPENDIX – I

Total Population, Scheduled Caste/Scheduled Tribe Population – Urban (Blockwise)

Location code no.	Name of Town/ Ward /Urban Block No.	Total Population	Scheduled Caste	Scheduled Tribe
1	2	3	4	5
	Ward no. 5	**887**	**12**	-
	11	887	12	-
	Ward no.6	**697**	**3**	-
	12	697	3	-
	Ward no.7	**1628**	**12**	-
	13	334	-	-
	14	302	-	-
	15	411	-	-
	16	581	-	-
	Ward no. 8	**1338**	**53**	-
	17	812	53	-
	18	526	-	-
	Ward no. 9	**1892**	**339**	-
	19	625	125	-
	20	1267	214	-
	Ward no. 10	**1257**	**10**	-
	21	403	-	-
	22	573	10	-
	23	281	-	-
	Ward no. 11	**1867**	**485**	-
	24	680	233	-
	25	543	181	-
	26	644	71	-
25/58/VI	**Kerakat T.A.**	**9036**	**789**	-
	Ward no. 1	**741**	**51**	-
	1	321	11	-
	2	420	40	-
	Ward no. 2	**1181**	**133**	-
	3	452	38	-
	4	729	95	-
	Ward no. 3	**1041**	**97**	-

692

URBAN PRIMARY CENSUS ABSTRACT

APPENDIX – I

Total Population, Scheduled Caste/Scheduled Tribe Population – Urban (Blockwise)

Location code no.	Name of Town/ Ward /Urban Block No.	Total Population	Scheduled Caste	Scheduled Tribe
1	2	3	4	5
	5	696	97	-
	6	345	-	-
	Ward no. 4	**680**	**59**	-
	7	292	9	-
	8	388	50	-
	Ward no. 5	**685**	-	-
	9	197	-	-
	10	488	-	-
	Ward no. 6	**900**	**29**	-
	11	411	-	
	12	489	29	-
	Ward no. 7	**696**	**182**	-
	13	639	148	-
	14	57	34	-
	Ward no. 8	**817**	**49**	-
	15	379	-	-
	16	438	49	-
	Ward no. 9	**498**	**15**	-
	17	229	6	-
	18	269	9	-
	Ward no. 10	**1797**	**174**	-
	19	773	22	-
	20	424	100	-
	21	600	52	-
25/58/VII	**Jafrabad T.A.**	**7982**	**1096**	-
	Ward no. 1	**1277**	**360**	-
	1	318	13	-
	2	458	347	-
	3	501	-	-
	Ward no. 2	**1151**	**39**	-
	4	464	39	-

693

URBAN PRIMARY CENSUS ABSTRACT

APPENDIX – I

Total Population, Scheduled Caste/Scheduled Tribe Population – Urban (Blockwise)

Location code no.	Name of Town/ Ward /Urban Block No.	Total Population	Scheduled Caste	Scheduled Tribe
1	2	3	4	5
	5	419	-	-
	6	268	-	-
	Ward no. 3	**635**	**21**	**-**
	7	635	21	-
	Ward no. 4	**935**	**191**	**-**
	8	635	179	-
	9	300	12	-
	Ward no. 5	**1012**	**74**	**-**
	10	307	53	-
	11	363	21	-
	12	342	-	-
	Ward no. 6	**307**	**109**	**-**
	13	307	109	-
	Ward no. 7	**779**	**-**	**-**
	14	396	-	-
	15	383	-	-
	Ward no. 8	**1120**	**287**	**-**
	16	512	225	-
	17	608	62	-
	Ward no. 9	**766**	**15**	**-**
	18	338	15	-
	19	428	-	-

694

परिशिष्ट– II

जिले का तहसील वार प्राथमिक जनगणना सार

लोकेशन कोड नं०	जिला/तहसील/ नगर समूह/ नगर/ कस्बा का नाम	योग/ ग्रामीण/ नगरीय	ग्राम का क्षेत्रफल हेक्टेयर में तथा नगर/वार्ड का क्षेत्रफल वर्ग कि मी. में	आबाद आवासीय मकानों की सख्या	परिवारों की सख्या	कुल जनसख्या (संस्थागत और बेघर जनसख्या सहित)		
Location Code Number	Name of District/ Tahsil/ UA/ City/ Town	Total/ Rural/ Urban	Area of Village in Hectares & Town/Ward in Sq Kms	No of Occupied Residential Houses	No of Households	Total Population (Including Institutional and Houseless Population)		
						व्य० P	पु० M	स्त्री० F
1	2	3	4	5	6	7	8	9
	Jaunpur District	T	40	416729	465819	3214636	1612164	1602472
		R	--	387440	434868	2993297	1495630	1497667
		U	40	29289	30951	221339	116534	104805
10	Shahganj	T	3 63	67433	71696	503342	254166	249176
		R	--	64909	68783	483350	243622	239728
		U	3 63	2524	2913	19992	10544	9448
100000	Shahganj M B		3.63	2524	2913	19992	10544	9448
20	Badlapur	T	--	32024	41131	281884	141224	140660
		R	--	32024	41131	281884	141224	140660
		U	--	--	--	--	--	--
30	Machali Shahar	T	4 51	62653	69644	482656	241561	241095
		R	--	58325	65041	449723	224556	225167
		U	4 51	4328	4603	32933	17005	15928
101000	Machhlishahr T A		2 36	2251	2288	17643	9066	8577
102000	Mongra Badshahpur M B		2 15	2077	2315	15290	7939	7351
40	Sadar	T	26 68	103662	108764	766281	389861	376420
		R	--	84259	88485	622237	313514	308723
		U	26 68	19403	20279	144044	76347	67697
105000	Jafarabad T A		1 43	843	959	7982	4071	3911
300000	Jaunpur M B		25 25	18560	19320	136062	72276	63786
50	Mariyahun	T	4 43	82244	98661	657341	327963	329378
		R	--	80100	96492	642007	319967	322040
		U	4 43	2144	2169	15334	7996	7338
103000	Mariahu T A		4 43	2144	2169	15334	7996	7338
60	Kerakat	T	0 75	68713	75923	523132	257389	265743
		R	--	67823	74936	514096	252747	261349
		U	0 75	890	987	9036	4642	4394
104000	Kerakat T A		0 75	890	987	9036	4642	4394

APPENDIX - II

DISTRICT PRIMARY CENSUS ABSTRACT TAHSIL WISE

0-6 आयु समूह की कुल जनसख्या			अनुसूचित जातियाँ			योग/ ग्रामीण/ नगरीय	जिला/तहसील/ नगर समूह/ नगर/ कस्बा का नाम	लोकेशन कोड न०
Total Population in the age-group (0 - 6)			Scheduled Castes			Total/ Rural/ Urban	Name of District/ Tahsil/ UA/ City/ Town	Location Code Number
व्य० P	पु० M	स्त्री० F	व्य० P	पु० M	स्त्री० F			
10	11	12	13	14	15	3	2	1
702487	361998	340489	700087	350081	350006	T	Jaunpur District	
656910	338440	318470	678872	338985	339887	R		
45577	23558	22019	21215	11096	10119	U		
109390	56247	53143	105162	52639	52523	T	Shahganj	10
105010	53924	51086	103814	51943	51871	R		
4380	2323	2057	1348	696	652	U		
4380	2323	2057	1348	696	652		Shahganj M.B	100000
60268	31364	28904	61129	30836	30293	T	Badlapur	20
60268	31364	28904	61129	30836	30293	R		
--	--	--	--	--	--	U		
104604	53833	50771	104400	52250	52150	T	Machali Shahar	30
97485	50119	47366	101662	50844	50818	R		
7119	3714	3405	2738	1406	1332	U		
3922	2025	1897	1425	734	691		Machhlishahr T A	101000
3197	1689	1508	1313	672	641		Mongra Badshahpur M B	102000
165510	85253	80257	148700	74733	73967	T	Sadar	40
136831	70407	66424	134462	67238	67224	R		
28679	14846	13833	14238	7495	6743	U		
1789	933	856	1096	537	559		Jafarabad T A.	105000
26890	13913	12977	13142	6958	6184		Jaunpur M B	300000
149454	77292	72162	137031	68978	68053	T	Mariyahun	50
146048	75643	70405	134929	67899	67030	R		
3406	1649	1757	2102	1079	1023	U		
3406	1649	1757	2102	1079	1023		Mariahu T A	103000
113261	58009	55252	143665	70645	73020	T	Kerakat	60
111268	56983	54285	142876	70225	72651	R		
1993	1026	967	789	420	369	U		
1993	1026	967	789	420	369		Kerakat T A	104000

परिशिष्ट– II

जिले का तहसील वार प्राथमिक जनगणना सार

लोकेशन कोड नं०	जिला/तहसील/ नगर समूह/ नगर/ कस्बा का नाम	योग/ ग्रामीण/ नगरीय	अनुसूचित जनजातियाँ			साक्षर			मुख्य काम करने वालों की औद्योगिक श्रेणी Industrial Category of Main Workers कुल मुख्य काम करने वाले		
Location Code Number	Name of District/ Tahsil/ UA/ City/ Town	Total/ Rural/ Urban	Scheduled Tribes			Literates			Total Main Workers (I-IX)		
			व्य० P	पु० M	स्त्री० F	व्य० P	पु० M	स्त्री० F	व्य० P	पु० M	स्त्री० F
1	2	3	16	17	18	19	20	21	22	23	24
	Jaunpur District	T	104	54	50	1060628	778059	282569	818478	687789	130689
		R	104	54	50	953031	710184	242847	766475	639779	126696
		U	--	--	--	107597	67875	39722	52003	48010	3993
10	Shahganj	T	--	--	--	154089	110751	43338	128780	111983	16797
		R	--	--	--	143783	104337	39446	124252	107637	16615
		U	--	--	--	10306	6414	3892	4528	4346	182
100000	Shahganj M B.		--	--	--	10306	6414	3892	4528	4346	182
20	Badlapur	T	94	48	46	93126	69801	23325	72671	60481	12190
		R	94	48	46	93126	69801	23325	72671	60481	12190
		U	--	--	--	--	--	--	--	--	--
30	Machali Shahar	T	--	--	--	149685	115327	34358	125016	102867	22149
		R	--	--	--	135462	106235	29227	117291	95868	21423
		U	--	--	--	14223	9092	5131	7725	6999	726
101000	Machhlishahr T.A		--	--	--	6810	4494	2316	3849	3447	402
102000	Mongra Badshahpur M B		--	--	--	7413	4598	2815	3876	3552	324
40	Sadar	T	2	1	1	273779	196139	77640	194628	166341	28287
		R	2	1	1	201949	150871	51078	160737	134913	25824
		U	--	--	--	71830	45268	26562	33891	31428	2463
105000	Jafarabad T A		--	--	--	3348	2248	1100	1933	1811	122
300000	Jaunpur M B		--	--	--	68482	43020	25462	31958	29617	2341
50	Mariyahun	T	--	--	--	208645	157489	51156	169729	138755	30974
		R	--	--	--	201878	153084	48794	165942	135461	30481
		U	--	--	--	6767	4405	2362	3787	3294	493
103000	Mariahu T A		--	--	--	6767	4405	2362	3787	3294	493
60	Kerakat	T	8	5	3	181304	128552	52752	127654	107362	20292
		R	8	5	3	176833	125856	50977	125582	105419	20163
		U	--	--	--	4471	2696	1775	2072	1943	129
104000	Kerakat T A		--	--	--	4471	2696	1775	2072	1943	129

APPENDIX - II

DISTRICT PRIMARY CENSUS ABSTRACT TAHSIL WISE

मुख्य काम करने वालों की औद्योगिक श्रेणी Industrial Category of Main Workers						योग/ ग्रामीण/ नगरीय	जिला/तहसील/ नगर समूह/ नगर/ करबा का नाम	लोकेशन कोड न०
काश्तकार			खेतिहर मजदूर					
Cultivators (I)			Agricultural Labourers (II)			Total/ Rural/ Urban	Name of District/ Tahsil/ UA/ City/ Town	Location Code Number
व्य० P	पु० M	स्त्री० F	व्य० P	पु० M	स्त्री० F			
25	26	27	28	29	30	3	2	1
512812	438036	74776	112827	73475	39352	T	Jaunpur District	
508675	434238	74437	110509	71527	38982	R		
4137	3798	339	2318	1948	370	U		
86624	77322	9302	18135	12553	5582	T	Shahganj	10
86280	76995	9285	18097	12516	5581	R		
344	327	17	38	37	1	U		
344	327	17	38	37	1		Shahganj M B	100000
49733	42688	7045	11209	7126	4083	T	Badlapur	20
49733	42688	7045	11209	7126	4083	R		
--	--	--	--	--	--	U		
81005	68534	12471	17405	10385	7020	T	Machali Shahar	30
80324	67952	12372	17224	10258	6966	R		
681	582	99	181	127	54	U		
288	255	33	106	101	5		Machhlishahr T A	101000
393	327	66	75	26	49		Mongra Badshahpur M B	102000
108430	93199	15231	25437	17376	8061	T	Sadar	40
105900	90877	15023	23530	15774	7756	R		
2530	2322	208	1907	1602	305	U		
430	428	2	184	174	10		Jafarabad T A	105000
2100	1894	206	1723	1428	295		Jaunpur M B	300000
104580	85382	19198	19858	11845	8013	T	Mariyahun	50
104202	85019	19183	19711	11704	8007	R		
378	363	15	147	141	6	U		
378	363	15	147	141	6		Mariahu T A	103000
82440	70911	11529	20783	14190	6593	T	Kerakat	60
82236	70707	11529	20738	14149	6589	R		
204	204	--	45	41	4	U		
204	204	--	45	41	4		Kerakat T A	104000

परिशिष्ट– II

जिले का तहसील वार प्राथमिक जनगणना सार

लोकेशन कोड न० Location Code Number	जिला/तहसील/ नगर समूह/ नगर/ कस्बा का नाम Name of District/ Tahsil/ UA/ City/ Town	योग/ ग्रामीण/ नगरीय Total/ Rural/ Urban	मुख्य काम करने वालों की औद्योगिक श्रेणी Industrial Category of Main Workers								
			पशुपालन, जगलात में काम करना, मछली पकडना, शिकार और बागान, फलोद्यान और सम्बन्धित कार्यकलाप Livestock, Forestry, Fishing, Hunting and Plantation, Orchards & Allied activities (III)			खनन और उत्खनन Mining and Quarrying (IV)			पारिवारिक उद्योग में विनिर्माण, संसाधन, सर्विसिंग और मरम्मत V(अ) Manufacturing, Processing, Servicing and Repairs in Household Industry V(a)		
			व्य० P	पु० M	स्त्री० F	व्य० P	पु० M	स्त्री० F	व्य० P	पु० M	स्त्री० F
1	2	3	31	32	33	34	35	36	37	38	39
	Jaunpur District	T	3334	3094	240	440	391	49	16111	12795	3316
		R	2910	2682	228	418	371	47	13366	10658	2708
		U	424	412	12	22	20	2	2745	2137	608
10	Shahganj	T	456	389	67	100	85	15	1569	1186	383
		R	436	373	63	97	82	15	1487	1122	365
		U	20	16	4	3	3	--	82	64	18
100000	Shahganj M B		20	16	4	3	3	--	82	64	18
20	Badlapur	T	298	284	14	39	31	8	1134	888	246
		R	298	284	14	39	31	8	1134	888	246
		U	--	--	--	--	--	--	--	--	--
30	Machali Shahar	T	318	293	25	62	57	5	2115	1746	369
		R	279	257	22	61	56	5	1593	1344	249
		U	39	36	3	1	1	--	522	402	120
101000	Machhlishahr T A		4	2	2	1	1	--	368	276	92
102000	Mongra Badshahpur M B		35	34	1	--	--	--	154	126	28
40	Sadar	T	1069	1021	48	110	93	17	3492	2650	842
		R	724	681	43	94	79	15	2036	1419	617
		U	345	340	5	16	14	2	1456	1231	225
105000	Jafarabad T A		20	20	--	--	--	--	47	33	14
300000	Jaunpur M B		325	320	5	16	14	2	1409	1198	211
50	Mariyahun	T	800	750	50	105	103	2	5747	4823	924
		R	789	739	50	103	101	2	5292	4552	740
		U	11	11	--	2	2	--	455	271	184
103000	Mariahu T A		11	11	--	2	2	--	455	271	184
60	Kerakat	T	393	357	36	24	22	2	2054	1502	552
		R	384	348	36	24	22	2	1824	1333	491
		U	9	9	--	--	--	--	230	169	61
104000	Kerakat T A		9	9	--	--	--	--	230	169	61

APPENDIX - II

DISTRICT PRIMARY CENSUS ABSTRACT TAHSIL WISE

मुख्य काम करने वालों की औद्योगिक श्रेणी Industrial Category of Main Workers						योग/ ग्रामीण/ नगरीय	जिला/तहसील/ नगर समूह/ नगर/ कस्बा का नाम	लोकेशन कोड नं०
पारिवारिक उद्योग से भिन्न विनिर्माण, ससाधन, सर्विसिंग और मरम्मत V(ब)			निर्माण					
Manufacturing, Processing, Servicing and Repairs in other than Household Industry			Construction			Total/ Rural/ Urban	Name of District/ Tahsil/ UA/ City/ Town	Location Code Number
V(b)			(VI)					
व्य० P	पु० M	स्त्री० F	व्य० P	पु० M	स्त्री० F			
40	41	42	43	44	45	3	2	1
42521	38267	4254	6807	6277	530	T	Jaunpur District	
34642	31073	3569	5701	5182	519	R		
7879	7194	685	1106	1095	11	U		
2809	2538	271	595	555	40	T	Shahganj	10
2285	2021	264	560	520	40	R		
524	517	7	35	35	--	U		
524	517	7	35	35	--		Shahganj M.B	100000
2570	2233	337	247	245	2	T	Badlapur	20
2570	2233	337	247	245	2	R		
--	--	--	--	--	--	U		
5290	4669	621	1043	918	125	T	Machali Shahar	30
3971	3494	477	886	761	125	R		
1319	1175	144	157	157	--	U		
877	750	127	65	65	--		Machhlishahr T.A	101000
442	425	17	92	92	--		Mongra	102000
10467	9281	1186	2450	2270	180	T	Badshahpur M B Sadar	40
5646	4770	876	1610	1436	174	R		
4821	4511	310	840	834	6	U		
374	313	61	32	31	1		Jafarabad T A.	105000
4447	4198	249	808	803	5		Jaunpur M.B.	300000
17104	15706	1398	1502	1358	144	T	Mariyahun	50
16184	14994	1190	1443	1304	139	R		
920	712	208	59	54	5	U		
920	712	208	59	54	5		Mariahu T A	103000
4281	3840	441	970	931	39	T	Kerakat	60
3986	3561	425	955	916	39	R		
295	279	16	15	15	--	U		
295	279	16	15	15	--		Kerakat T.A	104000

परिशिष्ट– II

जिले का तहसील वार प्राथमिक जनगणना सार

लोकेशन कोड नं०	जिला/तहसील/ नगर समूह/ नगर/ कस्बा का नाम	योग/ ग्रामीण/ नगरीय	मुख्य काम करने वालों की औद्योगिक श्रेणी Industrial Category of Main Workers								
			व्यापार और वाणिज्य			परिवहन, संग्रहण और संचार			अन्य सेवायें		
Location Code Number	Name of District/ Tahsil/ UA/ City/ Town	Total/ Rural/ Urban	Trade and Commerce (VII)			Transport, Storage & Communication (VIII)			Other Services (IX)		
			व्य० P	पु० M	स्त्री० F	व्य० P	पु० M	स्त्री० F	व्य० P	पु० M	स्त्री० F
1	2	3	46	47	48	49	50	51	52	53	54
	Jaunpur District	T	48594	46211	2383	8245	8087	158	66787	61156	5631
		R	30582	28745	1837	5959	5814	145	53713	49489	4224
		U	18012	17466	546	2286	2273	13	13074	11667	1407
10	Shahganj	T	6673	6323	350	972	920	52	10847	10112	735
		R	4427	4132	295	721	671	50	9862	9205	657
		U	2246	2191	55	251	249	2	985	907	78
100000	Shahganj M.B		2246	2191	55	251	249	2	985	907	78
20	Badlapur	T	2676	2537	139	784	751	33	3981	3698	283
		R	2676	2537	139	784	751	33	3981	3698	283
		U	--	--	--	--	--	--	--	--	--
30	Machali Shahar	T	6928	6464	464	945	930	15	9905	8871	1034
		R	3664	3379	285	666	652	14	8623	7715	908
		U	3264	3085	179	279	278	1	1282	1156	126
101000	Machhlishahr T A		1366	1285	81	126	126	--	648	586	62
102000	Mongra Badshahpur M.B		1898	1800	98	153	152	1	634	570	64
40	Sadar	T	17710	17074	636	3201	3160	41	22262	20217	2045
		R	7154	6789	365	1635	1603	32	12408	11485	923
		U	10556	10285	271	1566	1557	9	9854	8732	1122
105000	Jafarabad T A		460	448	12	48	47	1	338	317	21
300000	Jaunpur M B		10096	9837	259	1518	1510	8	9516	8415	1101
50	Mariyahun	T	8356	7852	504	1144	1131	13	10533	9805	728
		R	7277	6801	476	1010	998	12	9931	9249	682
		U	1079	1051	28	134	133	1	602	556	46
103000	Mariahu T A		1079	1051	28	134	133	1	602	556	46
60	Kerakat	T	6251	5961	290	1199	1195	4	9259	8453	806
		R	5384	5107	277	1143	1139	4	8908	8137	771
		U	867	854	13	56	56	--	351	316	35
104000	Kerakat T A		867	854	13	56	56	--	351	316	35

APPENDIX - II

DISTRICT PRIMARY CENSUS ABSTRACT TAHSIL WISE

सीमांतिक काम करने वाले			काम न करने वाले			योग/ ग्रामीण/ नगरीय	जिला/तहसील/ नगर समूह/ नगर/ कस्बा का नाम	लोकेशन कोड नं०
Marginal Workers			Non-workers			Total/ Rural/ Urban	Name of District/ Tahsil/ UA/ City/ Town	Location Code Number
व्य० P	पु० M	स्त्री० F	व्य० P	पु० M	स्त्री० F			
55	56	57	58	59	60	3	2	1
79711	5104	74607	2316447	919271	1397176	T	Jaunpur District	
78928	5025	73903	2147894	850826	1297068	R		
783	79	704	168553	68445	100108	U		
10257	927	9330	364305	141256	223049	T	Shahganj	10
10243	925	9318	348855	135060	213795	R		
14	2	12	15450	6196	9254	U		
14	2	12	15450	6196	9254		Shahganj M.B	100000
6028	344	5684	203185	80399	122786	T	Badlapur	20
6028	344	5684	203185	80399	122786	R		
--	--	--	--	--	--	U		
15419	942	14477	342221	137752	204469	T	Machali Shahar	30
15218	922	14296	317214	127766	189448	R		
201	20	181	25007	9986	15021	U		
42	4	38	13752	5615	8137		Machhlishahr T A	101000
159	16	143	11255	4371	6884		Mongra Badshahpur M B	102000
14348	1062	13286	557305	222458	334847	T	Sadar	40
13843	1010	12833	447657	177591	270066	R		
505	52	453	109648	44867	64781	U		
36	15	21	6013	2245	3768		Jafarabad T A	105000
469	37	432	103635	42622	61013		Jaunpur M B	300000
19698	931	18767	467914	188277	279637	T	Mariyahun	50
19664	926	18738	456401	183580	272821	R		
34	5	29	11513	4697	6816	U		
34	5	29	11513	4697	6816		Mariahu T A	103000
13961	898	13063	381517	149129	232388	T	Kerakat	60
13932	898	13034	374582	146430	228152	R		
29	--	29	6935	2699	4236	U		
29	--	29	6935	2699	4236		Kerakat T A	104000

702

परिशिष्ट– III

अनुसूचित जाति का जिला प्राथमिक जनगणना सार

लोकेशन कोड नं०	जिला/सामुदायिक विकास खण्ड/ नगर समूह/ शहर/ कस्बा का नाम	योग/ ग्रामीण/ नगरीय	अनुसूचित जातियों के सदस्यों के परिवारों की संख्या	कुल अनुसूचित जाति की जनसंख्या			0-6 आयु समूह में कुल अनुसूचित जाति की जनसंख्या		
Location Code Number	Name of District/ CD Block/ UA /City / Town	Total/ Rural/ Urban	No of households with S C members	Total Scheduled Caste Population			Total Scheduled Caste Population in the age-group (0 - 6)		
				व्य० P	पु० M	स्त्री० F	व्य० P	पु० M	स्त्री० F
1	2	3	4	5	6	7	8	9	10
58	Jaunpur District	T	111596	700087	350081	350006	158650	81568	77082
		R	108491	678872	338985	339887	153613	78972	74641
		U	3105	21215	11096	10119	5037	2596	2441
10	Suithkala Dev Block	T	5223	31503	16081	15422	6849	3515	3334
		R	5223	31503	16081	15422	6849	3515	3334
		U	--	--	--	--	--	--	--
20	Shahganj Dev Block	T	6870	41583	20494	21089	9362	4761	4601
		R	6870	41583	20494	21089	9362	4761	4601
		U	--	--	--	--	--	--	--
30	Khuthan Dev. Block	T	5339	30728	15368	15360	7091	3658	3433
		R	5339	30728	15368	15360	7091	3658	3433
		U	--	--	--	--	--	--	--
40	Karanjakala Dev Block	T	5536	33612	16746	16866	7785	3956	3829
		R	5536	33612	16746	16866	7785	3956	3829
		U	--	--	--	--	--	--	--
50	Badlapur Dev Block	T	5720	34893	17548	17345	7519	3940	3579
		R	5720	34893	17548	17345	7519	3940	3579
		U	--	--	--	--	--	--	--
60	Mahrajganj Dev Block	T	4181	26236	13288	12948	5870	3001	2869
		R	4181	26236	13288	12948	5870	3001	2869
		U	--	--	--	--	--	--	--
70	Baksha Dev Block	T	5140	29991	15044	14947	6552	3299	3253
		R	5140	29991	15044	14947	6552	3299	3253
		U	--	--	--	--	--	--	--
80	Sujanganj Dev Block	T	5044	30177	15047	15130	7001	3626	3375
		R	5044	30177	15047	15130	7001	3626	3375
		U	--	--	--	--	--	--	--
90	Mogra Badshahpur Dev Block	T	4962	31165	15641	15524	7275	3637	3638
		R	4962	31165	15641	15524	7275	3637	3638
		U	--	--	--	--	--	--	--
100	Machhalishahr Dev Block	T	6402	40320	20156	20164	9652	5055	4597
		R	6402	40320	20156	20164	9652	5055	4597
		U	--	--	--	--	--	--	--
110	Mariahu Dev Block	T	5237	33419	16477	16942	8266	4181	4085
		R	5237	33419	16477	16942	8266	4181	4085
		U	--	--	--	--	--	--	--
120	Barsathi Dev Block	T	5398	36507	18303	18204	8057	4106	3951
		R	5398	36507	18303	18204	8057	4106	3951
		U	--	--	--	--	--	--	--
130	Sikrara Dev Block	T	5623	34076	16980	17096	8010	4067	3943
		R	5623	34076	16980	17096	8010	4067	3943
		U	--	--	--	--	--	--	--
140	Dharampur Dev Block	T	6032	36783	18468	18315	8626	4503	4123

APPENDIX - III

DISTRICT PRIMARY CENSUS ABSTRACT FOR SCHEDULED CASTES

साक्षर			मुख्य काम करने वालों की औद्योगिक श्रेणी Industrial Category of Main Workers						योग/ ग्रामीण/ नगरीय	जिला/सामुदायिक विकास खण्ड/ नगर समूह/ शहर/ कस्बा का नाम	लोकेशन कोड नं०
			कुल मुख्य काम करने वाले			काश्तकार					
Literates			Total Main Workers (I-IX)			Cultivators (I)			Total/ Rural/ Urban	Name of District/ CD Block/ UA /City / Town	Location Code Number
व्य० P	पु० M	स्त्री० F	व्य० P	पु० M	स्त्री० F	व्य० P	पु० M	स्त्री० F			
11	12	13	14	15	16	17	18	19	3	2	1
146176	120758	25418	201434	153543	47891	98198	80917	17281	T	Jaunpur District	58
140736	116567	24169	196103	148820	47283	97740	80538	17202	R		
5440	4191	1249	5331	4723	608	458	379	79	U		
5418	4739	679	9866	7779	2087	5470	4779	691	T	Suithkala Dev. Block	10
5418	4739	679	9866	7779	2087	5470	4779	691	R		
--	--	--	--	--	--	--	--	--	U		
7946	6564	1382	11793	9242	2551	6759	5731	1028	T	Shahganj Dev Block	20
7946	6564	1382	11793	9242	2551	6759	5731	1028	R		
--	--	--	--	--	--	--	--	--	U		
6144	5110	1034	8948	6980	1968	5314	4359	955	T	Khuthan Dev. Block	30
6144	5110	1034	8948	6980	1968	5314	4359	955	R		
--	--	--	--	--	--	--	--	--	U		
6314	5465	849	10138	7568	2570	5794	4633	1161	T	Karanjakala Dev. Block	40
6314	5465	849	10138	7568	2570	5794	4633	1161	R		
--	--	--	--	--	--	--	--	--	U		
7379	6367	1012	10913	8134	2779	5748	4618	1130	T	Badlapur Dev Block	50
7379	6367	1012	10913	8134	2779	5748	4618	1130	R		
--	--	--	--	--	--	--	--	--	U		
5487	4802	685	8334	5942	2392	3685	2984	701	T	Mahrajganj Dev.	60
5487	4802	685	8334	5942	2392	3685	2984	701	R		
--	--	--	--	--	--	--	--	--	U		
6540	5595	945	9049	6541	2508	4207	3477	730	T	Baksha Dev Block	70
6540	5595	945	9049	6541	2508	4207	3477	730	R		
--	--	--	--	--	--	--	--	--	U		
6896	5630	1266	9645	7039	2606	4238	3556	682	T	Sujanganj Dev Block	80
6896	5630	1266	9645	7039	2606	4238	3556	682	R		
--	--	--	--	--	--	--	--	--	U		
6062	5282	780	9397	7232	2165	4676	3987	689	T	Mogra Badshahpur Dev. Block	90
6062	5282	780	9397	7232	2165	4676	3987	689	R		
--	--	--	--	--	--	--	--	--	U		
8254	6649	1605	11974	8883	3091	6827	5427	1400	T	Machhalishahr Dev. Block	100
8254	6649	1605	11974	8883	3091	6827	5427	1400	R		
--	--	--	--	--	--	--	--	--	U		
7973	5862	2111	9487	6980	2507	4816	3793	1023	T	Mariahu Dev Block	110
7973	5862	2111	9487	6980	2507	4816	3793	1023	R		
--	--	--	--	--	--	--	--	--	U		
6543	5617	926	10325	7263	3062	4219	3215	1004	T	Barsathi Dev Block	120
6543	5617	926	10325	7263	3062	4219	3215	1004	R		
--	--	--	--	--	--	--	--	--	U		
7307	6140	1167	9624	7497	2127	3738	3311	427	T	Sikrara Dev. Block	130
7307	6140	1167	9624	7497	2127	3738	3311	427	R		
--	--	--	--	--	--	--	--	--	U		
8435	7118	1317	10930	8224	2706	5089	4162	927	T	Dharampur Dev Block	140

704

परिशिष्ट– III

अनुसूचित जाति का जिला प्राथमिक जनगणना सार

लोकेशन कोड नं०	जिला/सामुदायिक विकास खण्ड/ नगर समूह/ शहर/ कस्बा का नाम	योग/ ग्रामीण/ नगरीय	मुख्य काम करने वालों Industrial Category								
			खेतिहर मजदूर			पशुपालन, जगलात में काम करना, मछली पकडना, शिकार और बागान, फलोद्यान और सबन्धित कार्यकलाप			खनन और उत्खनन		
Location Code Number	Name of District/ CD Block/ UA /City / Town	Total/ Rural/ Urban	Agricultural Labourers			Livestock, Forestry, Fishing, Hunting and Plantation, Orchards & Allied activities			Mining and Quarrying		
			(II)			(III)			(IV)		
			व्य० P	पु० M	स्त्री० F	व्य० P	पु० M	स्त्री० F	व्य० P	पु० M	स्त्री० F
1	2	3	20	21	22	23	24	25	26	27	28
58	Jaunpur District	T	70962	45056	25906	1091	767	324	355	270	85
		R	70295	44552	25743	1049	729	320	350	265	85
		U	667	504	163	42	38	4	5	5	--
10	Suithkala Dev Block	T	3802	2497	1305	23	18	5	7	7	--
		R	3802	2497	1305	23	18	5	7	7	--
		U	--	--	--	--	--	--	--	--	--
20	Shahganj Dev. Block	T	3784	2402	1382	48	25	23	2	2	--
		R	3784	2402	1382	48	25	23	2	2	--
		U	--	--	--	--	--	--	--	--	--
30	Khuthan Dev. Block	T	2737	1900	-837	25	17	8	8	8	--
		R	2737	1900	837	25	17	8	8	8	--
		U	--	--	--	--	--	--	--	--	--
40	Karanjakala Dev Block	T	3116	1913	1203	142	86	56	4	4	--
		R	3116	1913	1203	142	86	56	4	4	--
		U	--	--	--	--	--	--	--	--	--
50	Badlapur Dev Block	T	3931	2502	1429	53	50	3	19	8	11
		R	3931	2502	1429	53	50	3	19	8	11
		U	--	--	--	--	--	--	--	--	--
60	Mahrajganj Dev	T	3854	2351	1503	25	14	11	--	--	--
		R	3854	2351	1503	25	14	11	--	--	--
		U	--	--	--	--	--	--	--	--	--
70	Baksha Dev Block	T	3869	2275	1594	15	10	5	7	5	2
		R	3869	2275	1594	15	10	5	7	5	2
		U	--	--	--	--	--	--	--	--	--
80	Sujanganj Dev Block	T	4265	2644	1621	101	46	55	7	5	2
		R	4265	2644	1621	101	46	55	7	5	2
		U	--	--	--	--	--	--	--	--	--
90	Mogra Badshahpur Dev Block	T	3157	1955	1202	58	26	32	8	5	3
		R	3157	1955	1202	58	26	32	8	5	3
		U	--	--	--	--	--	--	--	--	--
100	Machhalishahr Dev Block	T	3488	1949	1539	29	16	13	7	6	1
		R	3488	1949	1539	29	16	13	7	6	1
		U	--	--	--	--	--	--	--	--	--
110	Mariahu Dev Block	T	2802	1585	1217	84	69	15	23	23	--
		R	2802	1585	1217	84	69	15	23	23	--
		U	--	--	--	--	--	--	--	--	--
120	Barsathi Dev Block	T	4135	2270	1865	45	33	12	11	11	--
		R	4135	2270	1865	45	33	12	11	11	--
		U	--	--	--	--	--	--	--	--	--
130	Sikrara Dev Block	T	4364	2937	1427	60	56	4	1	1	--
		R	4364	2937	1427	60	56	4	1	1	--
		U	--	--	--	--	--	--	--	--	--
140	Dharampur Dev	T	3626	2217	1409	54	41	13	1	1	--

APPENDIX - III

DISTRICT PRIMARY CENSUS ABSTRACT FOR SCHEDULED CASTES

की औद्योगिक श्रेणी of Main Workers									योग/ ग्रामीण/ नगरीय	जिला/सामुदायिक विकास खण्ड/ नगर समूह/ शहर/ कस्बा का नाम	लोकेशन कोड न०
पारिवारिक उद्योग में विनिर्माण ससाधन, सर्विसिंग और मरम्मत कार्य V(अ)			पारिवारिक उद्योग से भिन्न विर्निमाण, ससाधन, सर्विसिंग और मरम्मत V(ब)			निर्माण					
Manufacturing, Processing, Servicing and Repairs in Household Industry V(a)			Manufacturing, Processing, Servicing and Repairs in other than Household Industry V(b)			Construction (VI)			Total/ Rural/ Urban	Name of District/ CD Block/ UA /City / Town	Location Code Number
व्य० P	पु० M	स्त्री० F	व्य० P	पु० M	स्त्री० F	व्य० P	पु० M	स्त्री० F			
29	30	31	32	33	34	35	36	37	3	2	1
3919	2603	1316	9301	8199	1102	2135	1926	209	T	Jaunpur District	58
3547	2331	1216	8559	7501	1058	1792	1593	199	R		
372	272	100	742	698	44	343	333	10	U		
99	70	29	58	53	5	36	35	1	T	Suithkala Dev Block	10
99	70	29	58	53	5	36	35	1	R		
--	--	--	--	--	--	--	--	--	U		
84	55	29	164	138	26	71	69	2	T	Shahganj Dev. Block	20
84	55	29	164	138	26	71	69	2	R		
--	--	--	--	--	--	--	--	--	U		
216	138	78	91	79	12	68	43	25	T	Khuthan Dev Block	30
216	138	78	91	79	12	68	43	25	R		
--	--	--	--	--	--	--	--	--	U		
58	33	25	189	145	44	105	85	20	T	Karanjakala Dev Block	40
58	33	25	189	145	44	105	85	20	R		
--	--	--	--	--	--	--	--	--	U		
161	96	65	323	275	48	43	42	1	T	Badlapur Dev. Block	50
161	96	65	323	275	48	43	42	1	R		
--	--	--	--	--	--	--	--	--	U		
138	91	47	235	179	56	12	5	7	T	Mahrajganj Dev	60
138	91	47	235	179	56	12	5	7	R		
--	--	--	--	--	--	--	--	--	U		
124	52	72	195	174	21	82	64	18	T	Baksha Dev Block	70
124	52	72	195	174	21	82	64	18	R		
--	--	--	--	--	--	--	--	--	U		
173	98	75	156	106	50	62	48	14	T	Sujanganj Dev Block	80
173	98	75	156	106	50	62	48	14	R		
--	--	--	--	--	--	--	--	--	U		
149	119	30	325	261	64	173	143	30	T	Mogra Badshahpur Dev Block	90
149	119	30	325	261	64	173	143	30	R		
--	--	--	--	--	--	--	--	--	U		
143	125	18	718	660	58	92	88	4	T	Machhalishahr Dev Block	100
143	125	18	718	660	58	92	88	4	R		
--	--	--	--	--	--	--	--	--	U		
223	143	80	676	592	84	102	95	7	T	Mariahu Dev Block	110
223	143	80	676	592	84	102	95	7	R		
--	--	--	--	--	--	--	--	--	U		
218	190	28	1076	997	79	134	131	3	T	Barsathi Dev Block	120
218	190	28	1076	997	79	134	131	3	R		
--	--	--	--	--	--	--	--	--	U		
105	56	49	446	368	78	122	103	19	T	Sikrara Dev Block	130
105	56	49	446	368	78	122	103	19	R		
--	--	--	--	--	--	--	--	--	U		
383	209	174	452	380	72	151	139	12	T	Dharampur Dev Block	140

परिशिष्ट– III

अनुसूचित जाति का जिला प्राथमिक जनगणना सार

लोकेशन कोड नं०	जिला/सामुदायिक विकास खण्ड/ नगर समूह/ शहर/ कस्बा का नाम	योग/ ग्रामीण/ नगरीय	मुख्य काम करने वालों की औद्योगिक श्रेणी Industrial Category of Main Workers								
			व्यापार और वाणिज्य			परिवहन, संग्रहण और संचार			अन्य सेवायें		
Location Code Number	Name of District/ CD Block/ UA /City / Town	Total/ Rural/ Urban	Trade and Commerce (VII)			Transport , Storage & Communication (VIII)			Other Services (IX)		
			व्य० P	पु० M	स्त्री० F	व्य० P	पु० M	स्त्री० F	व्य० P	पु० M	स्त्री० F
1	2	3	38	39	40	41	42	43	44	45	46
58	Jaunpur District	T	4802	4391	411	1588	1532	56	9083	7882	1201
		R	3514	3145	369	1302	1253	49	7955	6913	1042
		U	1288	1246	42	286	279	7	1128	969	159
10	Suithkala Dev Block	T	39	38	1	31	30	1	301	252	49
		R	39	38	1	31	30	1	301	252	49
		U	--	--	--	--	--	--	--	--	--
20	Shahganj Dev Block	T	158	148	10	98	97	1	625	575	50
		R	158	148	10	98	97	1	625	575	50
		U	--	--	--	--	--	--	--	--	--
30	Khuthan Dev Block	T	106	96	10	39	33	6	344	307	37
		R	106	96	10	39	33	6	344	307	37
		U	--	--	--	--	--	--	--	--	--
40	Karanjakala Dev. Block	T	225	200	25	98	92	6	407	377	30
		R	225	200	25	98	92	6	407	377	30
		U	--	--	--	--	--	--	--	--	--
50	Badlapur Dev Block	T	128	105	23	87	85	2	420	353	67
		R	128	105	23	87	85	2	420	353	67
		U	--	--	--	--	--	--	--	--	--
60	Mahrajganj Dev	T	99	77	22	45	44	1	241	197	44
		R	99	77	22	45	44	1	241	197	44
		U	--	--	--	--	--	--	--	--	--
70	Baksha Dev Block	T	120	104	16	111	98	13	319	282	37
		R	120	104	16	111	98	13	319	282	37
		U	--	--	--	--	--	--	--	--	--
80	Sujanganj Dev Block	T	117	116	1	42	42	--	484	378	106
		R	117	116	1	42	42	--	484	378	106
		U	--	--	--	--	--	--	--	--	--
90	Mogra Badshahpur Dev Block	T	225	172	53	73	71	2	553	493	60
		R	225	172	53	73	71	2	553	493	60
		U	--	--	--	--	--	--	--	--	--
100	Machhalishahr Dev Block	T	110	105	5	50	49	1	510	458	52
		R	110	105	5	50	49	1	510	458	52
		U	--	--	--	--	--	--	--	--	--
110	Mariahu Dev Block	T	217	191	26	76	75	1	468	414	54
		R	217	191	26	76	75	1	468	414	54
		U	--	--	--	--	--	--	--	--	--
120	Barsathi Dev Block	T	149	119	30	34	31	3	304	266	38
		R	149	119	30	34	31	3	304	266	38
		U	--	--	--	--	--	--	--	--	--
130	Sikrara Dev Block	T	212	185	27	71	67	4	505	413	92
		R	212	185	27	71	67	4	505	413	92

707

APPENDIX - III

DISTRICT PRIMARY CENSUS ABSTRACT FOR SCHEDULED CASTES

सीमांतिक काम करने वाले			काम न करने वाले			योग/ ग्रामीण/ नगरीय	जिला/सामुदायिक विकास खण्ड/ नगर समूह/ शहर/ कस्बा का नाम	लोकेशन कोड नं०
Marginal Workers			Non-workers			Total/ Rural/ Urban	Name of District/ CD Block/ UA /City / Town	Location Code Number
व्य० P	पु० M	स्त्री० F	व्य० P	पु० M	स्त्री० F			
47	48	49	50	51	52	3	2	1
18092	1260	16832	480561	195278	285283	T	Jaunpur District	58
18019	1256	16763	464750	188909	275841	R		
73	4	69	15811	6369	9442	U		
680	18	662	20957	8284	12673	T	Suithkala Dev Block	10
680	18	662	20957	8284	12673	R		
--	--	--	--	--	--	U		
1169	70	1099	28621	11182	17439	T	Shahganj Dev Block	20
1169	70	1099	28621	11182	17439	R		
--	--	--	--	--	--	U		
934	84	850	20846	8304	12542	T	Khuthan Dev Block	30
934	84	850	20846	8304	12542	R		
--	--	--	--	--	--	U		
1348	81	1267	22126	9097	13029	T	Karanjakala Dev Block	40
1348	81	1267	22126	9097	13029	R		
--	--	--	--	--	--	U		
517	31	486	23463	9383	14080	T	Badlapur Dev. Block	50
517	31	486	23463	9383	14080	R		
--	--	--	--	--	--	U		
909	35	874	16993	7311	9682	T	Mahrajganj Dev	60
909	35	874	16993	7311	9682	R		
--	--	--	--	--	--	U		
296	36	260	20646	8467	12179	T	Baksha Dev Block	70
296	36	260	20646	8467	12179	R		
--	--	--	--	--	--	U		
606	11	595	19926	7997	11929	T	Sujanganj Dev Block	80
606	11	595	19926	7997	11929	R		
--	--	--	--	--	--	U		
1253	79	1174	20515	8330	12185	T	Mogra Badshahpur Dev. Block	90
1253	79	1174	20515	8330	12185	R		
--	--	--	--	--	--	U		
1690	95	1595	26656	11178	15478	T	Machhalishahr Dev Block	100
1690	95	1595	26656	11178	15478	R		
--	--	--	--	--	--	U		
705	52	653	23227	9445	13782	T	Mariahu Dev Block	110
705	52	653	23227	9445	13782	R		
--	--	--	--	--	--	U		
1224	259	965	24958	10781	14177	T	Barsathi Dev Block	120
1224	259	965	24958	10781	14177	R		
--	--	--	--	--	--	U		
560	6	554	23892	9477	14415	T	Sikrara Dev Block	130
560	6	554	23892	9477	14415	R		
--	--	--	--	--	--	U		
782	33	749	25071	10211	14860	T	Dharampur Dev Block	140

परिशिष्ट– III

अनुसूचित जाति का जिला प्राथमिक जनगणना सार

लोकेशन कोड नं०	जिला/सामुदायिक विकास खण्ड/ नगर समूह/ शहर/ कस्बा का नाम	योग/ ग्रामीण/ नगरीय	अनुसूचित जातियों के सदस्यों के परिवारों की सख्या	कुल अनसूचित जाति की जनसख्या			0-6 आयु समूह में कुल अनुसूचित जाति की जनसख्या		
Location Code Number	Name of District/ CD Block/ UA /City / Town	Total/ Rural/ Urban	No of households with S C members	Total Scheduled Caste Population			Total Scheduled Caste Population in the age-group (0 - 6)		
				व्य० P	पु० M	स्त्री० F	व्य० P	पु० M	स्त्री० F
1	2	3	4	5	6	7	8	9	10
		R	6032	36783	18468	18315	8626	4503	4123
		U	--	--	--	--	--	--	--
150	Ramnagar Dev Block	T	4514	29894	15173	14721	6764	3547	3217
		R	4514	29894	15173	14721	6764	3547	3217
		U	--	--	--	--	--	--	--
160	Rampur Dev. Block	T	4933	35109	17946	17163	8491	4572	3919
		R	4933	35109	17946	17163	8491	4572	3919
		U	--	--	--	--	--	--	--
170	Muftiganj Dev Block	T	5490	34130	16393	17737	7557	3841	3716
		R	5490	34130	16393	17737	7557	3841	3716
		U	--	--	--	--	--	--	--
180	Jalalpur Dev Block	T	5279	34183	17239	16944	6703	3423	3280
		R	5279	34183	17239	16944	6703	3423	3280
		U	--	--	--	--	--	--	--
190	Kerakat Dev Block	T	6349	40446	19899	20547	8819	4543	4276
		R	6349	40446	19899	20547	8819	4543	4276
		U	--	--	--	--	--	--	--
200	Dobhi Dev Block	T	5219	34117	16694	17423	7364	3741	3623
		R	5219	34117	16694	17423	7364	3741	3623
		U	--	--	--	--	--	--	--
	Total Urban		3105	21215	11096	10119	5037	2596	2441
	Shahganj M B		182	1348	696	652	325	167	158
	Machhlishahr T A		204	1425	734	691	372	189	183
	Mongra Badshahpur M B		253	1313	672	641	299	166	133
	Mariahu T A		320	2102	1079	1023	546	259	287
	Kerakat T A		98	789	420	369	188	93	95
	Jafarabad T A		168	1096	537	559	244	130	114
	Jaunpur M B		1880	13142	6958	6184	3063	1592	1471

APPENDIX - III

DISTRICT PRIMARY CENSUS ABSTRACT FOR SCHEDULED CASTES

साक्षर			मुख्य काम करने वालों की औद्योगिक श्रेणी Industrial Category of Main Workers						योग/ ग्रामीण/ नगरीय	जिला/सामुदायिक विकास खण्ड/ नगर समूह/ शहर/ कस्बा का नाम	लोकेशन कोड नं०
			कुल मुख्य काम करने वाले			काश्तकार					
Literates			Total Main Workers (I-IX)			Cultivators (I)			Total/ Rural/ Urban	Name of District/ CD Block/ UA /City / Town	Location Code Number
व्य० P	पु० M	स्त्री० F	व्य० P	पु० M	स्त्री० F	व्य० P	पु० M	स्त्री० F			
11	12	13	14	15	16	17	18	19	3	2	1
8435	7118	1317	10930	8224	2706	5089	4162	927	R		
--	--	--	--	--	--	--	--	--	U		
6307	5334	973	8334	6312	2022	3832	2994	838	T	Ramnagar Dev. Block	150
6307	5334	973	8334	6312	2022	3832	2994	838	R		
--	--	--	--	--	--	--	--	--	U		
6369	5512	857	10641	8095	2546	3881	3130	751	T	Rampur Dev. Block	160
6369	5512	857	10641	8095	2546	3881	3130	751	R		
--	--	--	--	--	--	--	--	--	U		
6728	5357	1371	8910	6916	1994	5781	4759	1022	T	Muftiganj Dev Block	170
6728	5357	1371	8910	6916	1994	5781	4759	1022	R		
--	--	--	--	--	--	--	--	--	U		
7271	5656	1615	9020	7033	1987	4451	3661	790	T	Jalalpur Dev Block	180
7271	5656	1615	9020	7033	1987	4451	3661	790	R		
--	--	--	--	--	--	--	--	--	U		
9538	7609	1929	10230	8194	2036	4999	4393	606	T	Kerakat Dev Block	190
9538	7609	1929	10230	8194	2036	4999	4393	606	R		
--	--	--	--	--	--	--	--	--	U		
7825	6159	1666	8545	6966	1579	4216	3569	647	T	Dobhi Dev Block	200
7825	6159	1666	8545	6966	1579	4216	3569	647	R		
--	--	--	--	--	--	--	--	--	U		
5440	4191	1249	5331	4723	608	458	379	79		Total Urban .	
355	296	59	320	301	19	6	5	1		Shahganj M B	
298	250	48	328	303	25	36	35	1		Machhlishahr T A	
292	235	57	399	319	80	49	35	14		Mongra Badshahpur M B.	
409	339	70	527	480	47	114	109	5		Mariahu T A	
233	160	73	190	182	8	9	9	--		Kerakat T A	
361	254	107	265	247	18	84	84	--		Jafarabad T A	
3492	2657	835	3302	2891	411	160	102	58		Jaunpur M B	

710

परिशिष्ट– III

अनुसूचित जाति का जिला प्राथमिक जनगणना सार

लोकेशन कोड नं० Location Code Number	जिला/सामुदायिक विकास खण्ड/ नगर समूह/ शहर/ कस्बा का नाम Name of District/ CD Block/ UA /City / Town	योग/ ग्रामीण/ नगरीय Total/ Rural/ Urban	खेतिहर मजदूर Agricultural Labourers (II)			पशुपालन, जगलात में काम करना, मछली पकडना, शिकार और बागान, फलोद्यान और सबन्धित कार्यकलाप Livestock, Forestry, Fishing, Hunting and Plantation, Orchards & Allied activities (III)			मुख्य काम करने वालों Industrial Category खनन और उत्खनन Mining and Quarrying (IV)		
			व्य० P	पु० M	स्त्री० F	व्य० P	पु० M	स्त्री० F	व्य० P	पु० M	स्त्री० F
1	2	3	20	21	22	23	24	25	26	27	28
		RU	3626	2217	1409	54	41	13	1	1	--
		T	--	--	--	--	--	--	--	--	--
150	Ramnagar Dev Block	RU	1968	1211	757	76	46	30	235	169	66
		T	1968	1211	757	76	46	30	235	169	66
		RU	—	--	--	--	--	--	--	--	--
160	Rampur Dev. Block	T	4161	2607	1554	69	55	14	5	5	--
		RU	4161	2607	1554	69	55	14	5	5	--
		T	--	--	--	—	—	--	--	--	--
170	Muftiganj Dev. Block	RU	2357	1528	829	36	28	8	1	1	--
		T	2357	1528	829	36	28	8	1	1	--
		RU	--	--	--	--	--	--	--	--	--
180	Jalalpur Dev Block	T	3671	2573	1098	40	32	8	1	1	--
		RU	3671	2573	1098	40	32	8	1	1	--
		T	--	--	--	--	—	--	--	--	--
190	Kerakat Dev Block	RU	3864	2658	1206	51	46	5	2	2	--
		T	3864	2658	1206	51	46	5	2	2	--
		RU	--	--	--	--	--	--	--	--	--
200	Dobhi Dev. Block	T	3344	2578	766	15	15	--	1	1	--
		RU	3344	2578	766	15	15	--	1	1	--
			--	--	--	--	--	--	--	--	--
	Total Urban		667	504	163	42	38	4	5	5	--
	Shahganj M B		8	8	--	6	4	2	--	--	--
	Machhlishahr T A		62	60	2	5	5	--	--	--	--
	Mongra Badshahpur M.B		54	14	40	6	6	--	--	--	--
	Mariahu T A		119	114	5	3	3	--	--	--	--
	Kerakat T A.		2	2	--	1	1	--	1	1	--
	Jafarabad T A		76	68	8	3	3	--	--	--	--
	Jaunpur M B		346	238	108	18	16	2	4	4	--

APPENDIX - III

DISTRICT PRIMARY CENSUS ABSTRACT FOR SCHEDULED CASTES

की औद्योगिक श्रेणी of Main Workers									योग/ ग्रामीण/ नगरीय	जिला/सामुदायिक विकास खण्ड/ नगर समूह/ शहर/ करबा का नाम	लोकेशन कोड न०
पारिवारिक उद्योग में विनिर्माण ससाधन, सर्विसिंग और मरम्मत कार्य V(अ)			पारिवारिक उद्योग से भिन्न विर्निमाण, ससाधन, सर्विसिंग और मरम्मत V(ब)			निर्माण					
Manufacturing, Processing, Servicing and Repairs in Household Industry V(a)			Manufacturing, Processing, Servicing and Repairs in other than Household Industry V(b)			Construction (VI)			Total/ Rural/ Urban	Name of District/ CD Block/ UA /City / Town	Location Code Number
व्य० P	पु० M	स्त्री० F	व्य० P	पु० M	स्त्री० F	व्य० P	पु० M	स्त्री० F			
29	30	31	32	33	34	35	36	37	3	2	1
383	209	174	452	380	72	151	139	12	R		
--	--	--	--	--	--	--	--	--	U		
570	397	173	817	743	74	193	164	29	T	Ramnagar Dev Block	150
570	397	173	817	743	74	193	164	29	R		
--	--	--	--	--	--	--	--	--	U		
300	224	76	1596	1494	102	104	102	2	T	Rampur Dev. Block	160
300	224	76	1596	1494	102	104	102	2	R		
--	--	--	--	--	--	--	--	--	U		
45	11	34	187	151	36	55	54	1	T	Muftiganj Dev Block	170
45	11	34	187	151	36	55	54	1	R		
--	--	--	--	--	--	--	--	--	U		
125	95	30	216	184	32	31	31	--	T	Jalalpur Dev. Block	180
125	95	30	216	184	32	31	31	--	R		
--	--	--	--	--	--	--	--	--	U		
114	65	49	390	314	76	60	58	2	T	Kerakat Dev Block	190
114	65	49	390	314	76	60	58	2	R		
--	--	--	--	--	--	--	--	--	U		
119	64	55	249	208	41	96	94	2	T	Dobhi Dev Block	200
119	64	55	249	208	41	96	94	2	R		
--	--	--	--	--	--	--	--	--	U		
372	272	100	742	698	44	343	333	10		Total Urban	
37	22	15	73	73	--	16	16	--		Shahganj M B	
9	9	--	27	23	4	33	33	--		Machhlishahr T A	
29	18	11	53	45	8	63	63	--		Mongra Badshahpur M B.	
12	8	4	121	105	16	35	31	4		Mariahu T A	
11	10	1	13	13	--	3	3	--		Kerakat T A	
14	10	4	29	29	--	2	1	1		Jafarabad T A	
260	195	65	426	410	16	191	186	5		Jaunpur M B	

परिशिष्ट– III

अनुसूचित जाति का जिला प्राथमिक जनगणना सार

लोकेशन कोड नं०	जिला/सामुदायिक विकास खण्ड/ नगर समूह/ शहर/ कस्बा का नाम	योग/ ग्रामीण/ नगरीय	मुख्य काम करने वालों की औद्योगिक श्रेणी Industrial Category of Main Workers								
			व्यापार और वाणिज्य			परिवहन, संग्रहण और सचार			अन्य सेवायें		
Location Code Number	Name of District/ CD Block/ UA /City / Town	Total/ Rural/ Urban	Trade and Commerce (VII)			Transport , Storage & Communication (VIII)			Other Services (IX)		
			व्य० P	पु० M	स्त्री० F	व्य० P	पु० M	स्त्री० F	व्य० P	पु० M	स्त्री० F
1	2	3	38	39	40	41	42	43	44	45	46
		R	404	377	27	168	164	4	602	534	68
		U	--	--	--	--	--	--	--	--	--
150	Ramnagar Dev Block	T	282	268	14	73	73	--	288	247	41
		R	282	268	14	73	73	--	288	247	41
		U	--	--	--	--	--	--	--	--	--
160	Rampur Dev. Block	T	186	177	9	62	59	3	277	242	35
		R	186	177	9	62	59	3	277	242	35
		U	--	--	--	--	--	--	--	--	--
170	Muftiganj Dev. Block	T	138	122	16	22	22	--	288	240	48
		R	138	122	16	22	22	--	288	240	48
		U	--	--	--	--	--	--	--	--	--
180	Jalalpur Dev Block	T	249	227	22	34	34	--	202	195	7
		R	249	227	22	34	34	--	202	195	7
		U	--	--	--	--	--	--	--	--	--
190	Kerakat Dev Block	T	186	175	11	52	52	--	512	431	81
		R	186	175	11	52	52	--	512	431	81
		U	--	--	--	--	--	--	--	--	--
200	Dobhi Dev Block	T	164	143	21	36	35	1	305	259	46
		R	164	143	21	36	35	1	305	259	46
		U	--	--	--	--	--	--	--	--	--
	Total Urban		1288	1246	42	286	279	7	1128	969	159
	Shahganj M B		60	59	1	47	47	--	67	67	--
	Machhlishahr T A		84	67	17	26	26	--	46	45	1
	Mongra Badshahpur M B		53	47	6	16	15	1	76	76	--
	Mariahu T A		50	47	3	16	16	--	57	47	10
	Kerakat T.A.		97	97	--	7	7	--	46	39	7
	Jafarabad T.A.		13	13	--	10	9	1	34	30	4
	Jaunpur M B		931	916	15	164	159	5	802	665	137

APPENDIX - III

DISTRICT PRIMARY CENSUS ABSTRACT FOR SCHEDULED CASTES

सीमांतिक काम करने वाले			काम न करने वाले			योग/ ग्रामीण/ नगरीय	जिला/सामुदायिक विकास खण्ड/ नगर समूह/ शहर/ कस्बा का नाम	लोकेशन कोड नं०
Marginal Workers			Non-workers			Total/ Rural/ Urban	Name of District/ CD Block/ UA /City / Town	Location Code Number
व्य० P	पु० M	स्त्री० F	व्य० P	पु० M	स्त्री० F			
47	48	49	50	51	52	3	2	1
782	33	749	25071	10211	14860	R		
--	--	--	--	--	--	U		
939	111	828	20621	8750	11871	T	Ramnagar Dev Block	150
939	111	828	20621	8750	11871	R		
--	--	--	--	--	--	U		
861	47	814	23607	9804	13803	T	Rampur Dev Block	160
861	47	814	23607	9804	13803	R		
--	--	--	--	--	--	U		
1366	62	1304	23854	9415	14439	T	Muftiganj Dev Block	170
1366	62	1304	23854	9415	14439	R		
--	--	--	--	--	--	U		
463	37	426	24700	10169	14531	T	Jalalpur Dev Block	180
463	37	426	24700	10169	14531	R		
--	--	--	--	--	--	U		
983	51	932	29233	11654	17579	T	Kerakat Dev Block	190
983	51	932	29233	11654	17579	R		
--	--	--	--	--	--	U		
734	58	676	24838	9670	15168	T	Dobhi Dev Block	200
734	58	676	24838	9670	15168	R		
--	--	--	--	--	--	U		
73	4	69	15811	6369	9442		Total Urban	
1	1	--	1027	394	633		Shahganj M B	
--	--	--	1097	431	666		Machhlishahr T A.	
16	--	16	898	353	545		Mongra Badshahpur M B	
5	--	5	1570	599	971		Mariahu T A	
1	--	1	598	238	360		Kerakat T A	
5	2	3	826	288	538		Jafarabad T A	
45	1	44	9795	4066	5729		Jaunpur M B	

परिशिष्ट- IV

अनुसूचित जनजाति का जिला प्राथमिक जनगणना सार

लोकेशन कोड नं० Location Code Number	जिला/सामुदायिक विकास खण्ड/ नगर समूह/ शहर/ कस्बा का नाम Name of District/ CD Block/ UA/City / Town	योग/ ग्रामीण/ नगरीय Total/ Rural/ Urban	अनुसूचित जनजातियों के सदस्यों के परिवारों की संख्या No of Households with S.T members	कुल अनसूचित जनजाति की जनसंख्या Total Scheduled Tribe Population			0-6 आयु समूह में कुल अनुसूचित जनजाति की जनसख्या Total Scheduled Tribe Population in the age-group (0 - 6)		
				व्य० P	पु० M	स्त्री० F	व्य० P	पु० M	स्त्री० F
1	2	3	4	5	6	7	8	9	10
58	Jaunpur District	T	15	104	54	50	20	9	11
		R	15	104	54	50	20	9	11
		U	--	--	--	--	--	--	--
10	Suithkala Dev Block	T	--	--	--	--	--	--	--
		R	--	--	--	--	--	--	--
		U	--	--	--	--	--	--	--
20	Shahganj Dev. Block	T	--	--	--	--	--	--	--
		R	--	--	--	--	--	--	--
		U	--	--	--	--	--	--	--
30	Khuthan Dev Block	T	--	--	--	--	--	--	--
		R	--	--	--	--	--	--	--
		U	--	--	--	--	--	--	--
40	Karanjakala Dev Block	T	1	2	1	1	--	--	--
		R	1	2	1	1	--	--	--
		U	--	--	--	--	--	--	--
50	Badlapur Dev Block	T	11	71	35	36	12	6	6
		R	11	71	35	36	12	6	6
		U	--	--	--	--	--	--	--
60	Mahrajganj Dev Block	T	2	23	13	10	6	2	4
		R	2	23	13	10	6	2	4
		U	--	--	--	--	--	--	--
70	Baksha Dev Block	T	--	--	--	--	--	--	--
		R	--	--	--	--	--	--	--
		U	--	--	--	--	--	--	--
80	Sujanganj Dev Block	T	--	--	--	--	--	--	--
		R	--	--	--	--	--	--	--
		U	--	--	--	--	--	--	--
90	Mogra Badshahpur Dev Block	T	--	--	--	--	--	--	--
		R	--	--	--	--	--	--	--
		U	--	--	--	--	--	--	--
100	Machhalishahr Dev Block	T	--	--	--	--	--	--	--
		R	--	--	--	--	--	--	--
		U	--	--	--	--	--	--	--
110	Mariahu Dev Block	T	--	--	--	--	--	--	--
		R	--	--	--	--	--	--	--
		U	--	--	--	--	--	--	--

APPENDIX - IV

DISTRICT PRIMARY CENSUS ABSTRACT FOR SCHEDULED TRIBES

साक्षर			मुख्य काम करने वालों की औद्योगिक श्रेणी Industrial Category of Main Workers						योग/ ग्रामीण/ नगरीय	जिला/सामुदायिक विकास खण्ड/ नगर समूह/ शहर/ कस्बा का नाम	लोकेशन कोड न०
			कुल मुख्य काम करने वाले			काश्तकार					
Literates			Total Main Workers (I-IX)			Cultivators (I)			Total/ Rural/ Urban	Name of District/ CD Block/ UA/City / Town	Location Code Number
व० P	पु० M	स्त्री० F	व० P	पु० M	स्त्री० F	व० P	पु० M	स्त्री० F			
11	12	13	14	15	16	17	18	19	3	2	1
29	22	7	60	37	23	4	4	--	T	Jaunpur District	58
29	22	7	60	37	23	4	4	--	R		
--	--	--	--	--	--	--	--	--	U		
--	--	--	--	--	--	--	--	--	T	Suithkala Dev Block	10
--	--	--	--	--	--	--	--	--	R		
--	--	--	--	--	--	--	--	--	U		
--	--	--	--	--	--	--	--	--	T	Shahganj Dev Block	20
--	--	--	--	--	--	--	--	--	R		
--	--	--	--	--	--	--	--	--	U		
--	--	--	--	--	--	--	--	--	T	Khuthan Dev Block	30
--	--	--	--	--	--	--	--	--	R		
--	--	--	--	--	--	--	--	--	U		
--	--	--	1	1	--	--	--	--	T	Karanjakala Dev Block	40
--	--	--	1	1	--	--	--	--	R		
--	--	--	--	--	--	--	--	--	U		
18	14	4	40	26	14	4	4	--	T	Badlapur Dev. Block	50
18	14	4	40	26	14	4	4	--	R		
--	--	--	--	--	--	--	--	--	U		
8	6	2	17	9	8	--	--	--	T	Mahrajganj Dev Block	60
8	6	2	17	9	8	--	--	--	R		
--	--	--	--	--	--	--	--	--	U		
--	--	--	--	--	--	--	--	--	T	Baksha Dev Block	70
--	--	--	--	--	--	--	--	--	R		
--	--	--	--	--	--	--	--	--	U		
--	--	--	--	--	--	--	--	--	T	Sujanganj Dev Block	80
--	--	--	--	--	--	--	--	--	R		
--	--	--	--	--	--	--	--	--	U		
--	--	--	--	--	--	--	--	--	T	Mogra Badshahpur Dev Block	90
--	--	--	--	--	--	--	--	--	R		
--	--	--	--	--	--	--	--	--	U		
--	--	--	--	--	--	--	--	--	T	Machhalishahr Dev Block	100
--	--	--	--	--	--	--	--	--	R		
--	--	--	--	--	--	--	--	--	U		
--	--	--	--	--	--	--	--	--	T	Mariahu Dev Block	110
--	--	--	--	--	--	--	--	--	R		
--	--	--	--	--	--	--	--	--	U		

परिशिष्ट– IV

अनुसूचित जनजाति का जिला प्राथमिक जनगणना सार

लोकेशन कोड नं० Location Code Number	जिला/सामुदायिक विकास खण्ड/ नगर समूह/ शहर/ कस्बा का नाम Name of District/ CD Block/ UA/City / Town	योग/ ग्रामीण/ नगरीय Total/ Rural/ Urban	मुख्य काम करने वालों Industrial Category								
			खेतिहर मजदूर Agricultural Labourers			पशुपालन, जंगलात में काम करना, मछली पकडना, शिकार और बागान, फलोद्यान और संबन्धित कार्यकलाप Livestock, Forestry, Fishing, Hunting and Plantation, Orchards & Allied activities			खनन और उत्खनन Mining and Quarrying		
			(II)			(III)			(IV)		
			व्य० P	पु० M	स्त्री० F	व्य० P	पु० M	स्त्री० F	व्य० P	पु० M	स्त्री० F
1	2	3	20	21	22	23	24	25	26	27	28
58	Jaunpur District	T	11	6	5	1	--	1	--	--	--
		R	11	6	5	1	--	1	--	--	--
		U	--	--	--	--	--	--	--	--	--
10	Suithkala Dev Block	T	--	--	--	--	--	--	--	--	--
		R	--	--	--	--	--	--	--	--	--
		U	--	--	--	--	--	--	--	--	--
20	Shahganj Dev Block	T	--	--	--	--	--	--	--	--	--
		R	--	--	--	--	--	--	--	--	--
		U	--	--	--	--	--	--	--	--	--
30	Khuthan Dev Block	T	--	--	--	--	--	--	--	--	--
		R	--	--	--	--	--	--	--	--	--
		U	--	--	--	--	--	--	--	--	--
40	Karanjakala Dev Block	T	--	--	--	--	--	--	--	--	--
		R	--	--	--	--	--	--	--	--	--
		U	--	--	--	--	--	--	--	--	--
50	Badlapur Dev Block	T	9	5	4	1	--	1	--	--	--
		R	9	5	4	1	--	1	--	--	--
		U	--	--	--	--	--	--	--	--	--
60	Mahrajganj Dev Block	T	2	1	1	--	--	--	--	--	--
		R	2	1	1	--	--	--	--	--	--
		U	--	--	--	--	--	--	--	--	--
70	Baksha Dev Block	T	--	--	--	--	--	--	--	--	--
		R	--	--	--	--	--	--	--	--	--
		U	--	--	--	--	--	--	--	--	--
80	Sujanganj Dev Block	T	--	--	--	--	--	--	--	--	--
		R	--	--	--	--	--	--	--	--	--
		U	--	--	--	--	--	--	--	--	--
90	Mogra Badshahpur Dev Block	T	--	--	--	--	--	--	--	--	--
		R	--	--	--	--	--	--	--	--	--
		U	--	--	--	--	--	--	--	--	--
100	Machhalishahr Dev Block	T	--	--	--	--	--	--	--	--	--
		R	--	--	--	--	--	--	--	--	--
		U	--	--	--	--	--	--	--	--	--
110	Mariahu Dev Block	T	--	--	--	--	--	--	--	--	--
		R	--	--	--	--	--	--	--	--	--
		U	--	--	--	--	--	--	--	--	--

APPENDIX - IV

DISTRICT PRIMARY CENSUS ABSTRACT FOR SCHEDULED TRIBES

की औद्योगिक श्रेणी of Main Workers									योग/ ग्रामीण/ नगरीय	जिला/सामुदायिक विकास खण्ड/ नगर समूह/ शहर/ कस्बा का नाम	लोकेशन कोड नं०
पारिवारिक उद्योग में विनिर्माण ससाधन, सर्विसिंग और मरम्मत कार्य V(अ)			पारिवारिक उद्योग से भिन्न विनिर्माण, ससाधन, सर्विसिंग और मरम्मत V(ब)			निर्माण					
Manufacturing, Processing, Servicing and Repairs in Household Industry V(a)			Manufacturing, Processing, Servicing and Repairs in other than Household Industry V(b)			Construction (VI)			Total/ Rural/ Urban	Name of District/ CD Block/ UA/City / Town	Location Code Number
व्य० P	पु० M	स्त्री० F	व्य० P	पु० M	स्त्री० F	व्य० P	पु० M	स्त्री० F			
29	30	31	32	33	34	35	36	37	3	2	1
38	22	16	--	--	--	3	2	1	T	Jaunpur District	58
38	22	16	--	--	--	3	2	1	R		
--	--	--	--	--	--	--	--	--	U		
--	--	--	--	--	--	--	--	--	T	Suithkala Dev Block	10
--	--	--	--	--	--	--	--	--	R		
--	--	--	--	--	--	--	--	--	U		
--	--	--	--	--	--	--	--	--	T	Shahganj Dev Block	20
--	--	--	--	--	--	--	--	--	R		
--	--	--	--	--	--	--	--	--	U		
--	--	--	--	--	--	--	--	--	T	Khuthan Dev Block	30
--	--	--	--	--	--	--	--	--	R		
--	--	--	--	--	--	--	--	--	U		
1	1	--	--	--	--	--	--	--	T	Karanjakala Dev Block	40
1	1	--	--	--	--	--	--	--	R		
--	--	--	--	--	--	--	--	--	U		
21	13	8	--	--	--	3	2	1	T	Badlapur Dev Block	50
21	13	8	--	--	--	3	2	1	R		
--	--	--	--	--	--	--	--	--	U		
14	7	7	--	--	--	--	--	--	T	Mahrajganj Dev Block	60
14	7	7	--	--	--	--	--	--	R		
--	--	--	--	--	--	--	--	--	U		
--	--	--	--	--	--	--	--	--	T	Baksha Dev Block	70
--	--	--	--	--	--	--	--	--	R		
--	--	--	--	--	--	--	--	--	U		
--	--	--	--	--	--	--	--	--	T	Sujanganj Dev Block	80
--	--	--	--	--	--	--	--	--	R		
--	--	--	--	--	--	--	--	--	U		
--	--	--	--	--	--	--	--	--	T	Mogra Badshahpur Dev Block	90
--	--	--	--	--	--	--	--	--	R		
--	--	--	--	--	--	--	--	--	U		
--	--	--	--	--	--	--	--	--	T	Machhalishahr Dev Block	100
--	--	--	--	--	--	--	--	--	R		
--	--	--	--	--	--	--	--	--	U		
--	--	--	--	--	--	--	--	--	T	Mariahu Dev Block	110
--	--	--	--	--	--	--	--	--	R		
--	--	--	--	--	--	--	--	--	U		

परिशिष्ट– IV

अनुसूचित जनजाति का जिला प्राथमिक जनगणना सार

लोकेशन कोड नं०	जिला/सामुदायिक विकास खण्ड/ नगर समूह/ शहर/ कस्बा का नाम	योग/ ग्रामीण/ नगरीय	मुख्य काम करने वालों की औद्योगिक श्रेणी Industrial Category of Main Workers								
			व्यापार और वाणिज्य			परिवहन, संग्रहण और संचार			अन्य सेवायें		
Location Code Number	Name of District/ CD Block/ UA/City / Town	Total/ Rural/ Urban	Trade and Commerce (VII)			Transport , Storage & Communication (VIII)			Other Services (IX)		
			व्य० P	पु० M	स्त्री० F	व्य० P	पु० M	स्त्री० F	व्य० P	पु० M	स्त्री० F
1	2	3	38	39	40	41	42	43	44	45	46
58	Jaunpur District	T	-	--	--	--	--	--	3	3	--
		R	-	--	--	--	--	--	3	3	--
		U	-	--	--	--	--	--	--	--	--
10	Suithkala Dev Block	T	-	--	--	--	--	--	--	--	--
		R	-	--	--	--	--	--	--	--	--
		U	-	--	--	--	--	--	--	--	--
20	Shahganj Dev Block	T	-	--	--	--	--	--	--	--	--
		R	-	--	--	--	--	--	--	--	--
		U	-	--	--	--	--	--	--	--	--
30	Khuthan Dev Block	T	-	--	--	--	--	--	--	--	--
		R	-	--	--	--	--	--	--	--	--
		U	-	--	--	--	--	--	--	--	--
40	Karanjakala Dev Block	T	-	--	--	--	--	--	--	--	--
		R	-	--	--	--	--	--	--	--	--
		U	-	--	--	--	--	--	--	--	--
50	Badlapur Dev Block	T	-	--	--	--	--	--	2	2	--
		R	-	--	--	--	--	--	2	2	--
		U	-	--	--	--	--	--	--	--	--
60	Mahrajganj Dev Block	T	-	--	--	--	--	--	1	1	--
		R	-	--	--	--	--	--	1	1	--
		U	-	--	--	--	--	--	--	--	--
70	Baksha Dev Block	T	-	--	--	--	--	--	--	--	--
		R	-	--	--	--	--	--	--	--	--
		U	-	--	--	--	--	--	--	--	--
80	Sujanganj Dev Block	T	-	--	--	--	--	--	--	--	--
		R	-	--	--	--	--	--	--	--	--
		U	-	--	--	--	--	--	--	--	--
90	Mogra Badshahpur Dev Block	T	-	--	--	--	--	--	--	--	--
		R	-	--	--	--	--	--	--	--	--
		U	-	--	--	--	--	--	--	--	--
100	Machhalishahr Dev Block	T	-	--	--	--	--	--	--	--	--
		R	-	--	--	--	--	--	--	--	--
		U	-	--	--	--	--	--	--	--	--
110	Mariahu Dev Block	T	-	--	--	--	--	--	--	--	--
		R	-	--	--	--	--	--	--	--	--
		U	-	--	--	--	--	--	--	--	--

719

APPENDIX - IV

DISTRICT PRIMARY CENSUS ABSTRACT FOR SCHEDULED TRIBES

सीमांतिक काम करने वाले			काम न करने वाले			योग/ ग्रामीण/ नगरीय	जिला/सामुदायिक विकास खण्ड/ नगर समूह/ शहर/ कस्बा का नाम	लोकेशन कोड नं०
Marginal Workers			Non-workers			Total/ Rural/ Urban	Name of District/ CD Block/ UA/City / Town	Location Code Number
व्य० P	पु० M	स्त्री० F	व्य० P	पु० M	स्त्री० F			
47	48	49	50	51	52	3	2	1
10	3	7	34	14	20	T	Jaunpur District	58
10	3	7	34	14	20	R		
--	--	--	--	--	--	U		
--	--	--	--	--	--	T	Suithkala Dev Block	10
--	--	--	--	--	--	R		
--	--	--	--	--	--	U		
--	--	--	--	--	--	T	Shahganj Dev Block	20
--	--	--	--	--	--	R		
--	--	--	--	--	--	U		
--	--	--	--	--	--	T	Khuthan Dev Block	30
--	--	--	--	--	--	R		
--	--	--	--	--	--	U		
--	--	--	1	--	1	T	Karanjakala Dev. Block	40
--	--	--	1	--	1	R		
--	--	--	--	--	--	U		
8	3	5	23	6	17	T	Badlapur Dev Block	50
8	3	5	23	6	17	R		
--	--	--	--	--	--	U		
--	--	--	6	4	2	T	Mahrajganj Dev Block	60
--	--	--	6	4	2	R		
--	--	--	--	--	--	U		
--	--	--	--	--	--	T	Baksha Dev Block	70
--	--	--	--	--	--	R		
--	--	--	--	--	--	U		
--	--	--	--	--	--	T	Sujanganj Dev Block	80
--	--	--	--	--	--	R		
--	--	--	--	--	--	U		
--	--	--	--	--	--	T	Mogra Badshahpur Dev. Block	90
--	--	--	--	--	--	R		
--	--	--	--	--	--	U		
--	--	--	--	--	--	T	Machhalishahr Dev Block	100
--	--	--	--	--	--	R		
--	--	--	--	--	--	U		
--	--	--	--	--	--	T	Mariahu Dev Block	110
--	--	--	--	--	--	R		
--	--	--	--	--	--	U		

720

परिशिष्ट– IV

अनुसूचित जनजाति का जिला प्राथमिक जनगणना सार

लोकेशन कोड नं०	जिला/सामुदायिक विकास खण्ड/ नगर समूह/ शहर/ कस्बा का नाम	योग/ ग्रामीण/ नगरीय	अनुसूचित जनजातियों के सदस्यों के परिवारों की संख्या	कुल अनसूचित जनजाति की जनसंख्या			0-6 आयु समूह में कुल अनुसूचित जनजाति की जनसंख्या		
Location Code Number	Name of District/ CD Block/ UA/City / Town	Total/ Rural/ Urban	No of Households with S T members	Total Scheduled Tribe Population			Total Scheduled Tribe Population in the age-group (0 - 6)		
				व्य० P	पु० M	स्त्री० F	व्य० P	पु० M	स्त्री० F
1	2	3	4	5	6	7	8	9	10
120	Barsathi Dev Block	T	--	--	--	--	--	--	--
		R	--	--	--	--	--	--	--
		U	--	--	--	--	--	--	--
130	Sikrara Dev Block	T	--	--	--	--	--	--	--
		R	--	--	--	--	--	--	--
		U	--	--	--	--	--	--	--
140	Dharampur Dev Block	T	--	--	--	--	--	--	--
		R	--	--	--	--	--	--	--
		U	--	--	--	--	--	--	--
150	Ramnagar Dev Block	T	--	--	--	--	--	--	--
		R	--	--	--	--	--	--	--
		U	--	--	--	--	--	--	--
160	Rampur Dev Block	T	--	--	--	--	--	--	--
		R	--	--	--	--	--	--	--
		U	--	--	--	--	--	--	--
170	Muftiganj Dev Block	T	--	--	--	--	--	--	--
		R	--	--	--	--	--	--	--
		U	--	--	--	--	--	--	--
180	Jalalpur Dev Block	T	--	--	--	--	--	--	--
		R	--	--	--	--	--	--	--
		U	--	--	--	--	--	--	--
190	Kerakat Dev Block	T	1	8	5	3	2	1	1
		R	1	8	5	3	2	1	1
		U	--	--	--	--	--	--	--
200	Dobhi Dev Block	T	--	--	--	--	--	--	--
		R	--	--	--	--	--	--	--
		U	--	--	--	--	--	--	--
	Total Urban		--	--	--	--	--	--	--
	Shahganj M B		--	--	--	--	--	--	--
	Machhlishahr T A		--	--	--	--	--	--	--
	Mongra Badshahpur M B		--	--	--	--	--	--	--
	Mariahu T A		--	--	--	--	--	--	--
	Kerakat T A		--	--	--	--	--	--	--
	Jafarabad T A		--	--	--	--	--	--	--
	Jaunpur M B		--	--	--	--	--	--	--

APPENDIX - IV

DISTRICT PRIMARY CENSUS ABSTRACT FOR SCHEDULED TRIBES

साक्षर			मुख्य काम करने वालों की औद्योगिक श्रेणी Industrial Category of Main Workers						योग/ ग्रामीण/ नगरीय	जिला/सामुदायिक विकास खण्ड/ नगर समूह/ शहर/ कस्बा का नाम	लोकेशन कोड नं०
			कुल मुख्य काम करने वाले			काश्तकार					
Literates			Total Main Workers (I-IX)			Cultivators (I)			Total/ Rural/ Urban	Name of District/ CD Block/ UA/City / Town	Location Code Number
व्य० P	पु० M	स्त्री० F	व्य० P	पु० M	स्त्री० F	व्य० P	पु० M	स्त्री० F			
11	12	13	14	15	16	17	18	19	3	2	1
--	--	--	--	--	--	--	--	--	T	Barsathi Dev Block	120
--	--	--	--	--	--	--	--	--	R		
--	--	--	--	--	--	--	--	--	U		
--	--	--	--	--	--	--	--	--	T	Sikrara Dev Block	130
--	--	--	--	--	--	--	--	--	R		
--	--	--	--	--	--	--	--	--	U		
--	--	--	--	--	--	--	--	--	T	Dharampur Dev Block	140
--	--	--	--	--	--	--	--	--	R		
--	--	--	--	--	--	--	--	--	U		
--	--	--	--	--	--	--	--	--	T	Ramnagar Dev Block	150
--	--	--	--	--	--	--	--	--	R		
--	--	--	--	--	--	--	--	--	U		
--	--	--	--	--	--	--	--	--	T	Rampur Dev Block	160
--	--	--	--	--	--	--	--	--	R		
--	--	--	--	--	--	--	--	--	U		
--	--	--	--	--	--	--	--	--	T	Muftiganj Dev Block	170
--	--	--	--	--	--	--	--	--	R		
--	--	--	--	--	--	--	--	--	U		
--	--	--	--	--	--	--	--	--	T	Jalalpur Dev. Block	180
--	--	--	--	--	--	--	--	--	R		
--	--	--	--	--	--	--	--	--	U		
3	2	1	2	1	1	--	--	--	T	Kerakat Dev Block	190
3	2	1	2	1	1	--	--	--	R		
--	--	--	--	--	--	--	--	--	U		
--	--	--	--	--	--	--	--	--	T	Dobhi Dev Block	200
--	--	--	--	--	--	--	--	--	R		
--	--	--	--	--	--	--	--	--	U		
--	--	--	--	--	--	--	--	--		Total Urban .	Total Urban
--	--	--	--	--	--	--	--	--		*Shahganj M B*	
--	--	--	--	--	--	--	--	--		Machhlishahr T A.	
--	--	--	--	--	--	--	--	--		Mongra Badshahpur M B	
--	--	--	--	--	--	--	--	--		Mariahu T A	
--	--	--	--	--	--	--	--	--		Kerakat T A	
--	--	--	--	--	--	--	--	--		Jafarabad T A	
--	--	--	--	--	--	--	--	--		Jaunpur M B	

722

परिशिष्ट- IV

अनुसूचित जनजाति का जिला प्राथमिक जनगणना सार

लोकेशन कोड नं०	जिला/सामुदायिक विकास खण्ड/ नगर समूह/ शहर/ कस्बा का नाम	योग/ ग्रामीण/ नगरीय	मुख्य काम करने वाले Industrial Category								
			खेतिहर मजदूर			पशुपालन, जगलात में काम करना, मछली पकडना, शिकार और बागान, फलोद्यान और सबन्धित कार्यकलाप			खनन और उत्खनन		
Location Code Number	Name of District/ CD Block/ UA/City / Town	Total/ Rural/ Urban	Agricultural Labourers			Livestock, Forestry, Fishing, Hunting and Plantation, Orchards & Allied activities			Mining and Quarrying		
			(II)			(III)			(IV)		
			व्य० P	पु० M	स्त्री० F	व्य० P	पु० M	स्त्री० F	व्य० P	पु० M	स्त्री० F
1	2	3	20	21	22	23	24	25	26	27	28
120	Barsathi Dev Block	T	--	--	--	--	--	--	--	--	--
		R	--	--	--	--	--	--	--	--	--
		U	--	--	--	--	--	--	--	--	--
130	Sikrara Dev Block	T	--	--	--	--	--	--	--	--	--
		R	--	--	--	--	--	--	--	--	--
		U	--	--	--	--	--	--	--	--	--
140	Dharampur Dev Block	T	--	--	--	--	--	--	--	--	--
		R	--	--	--	--	--	--	--	--	--
		U	--	--	--	--	--	--	--	--	--
150	Ramnagar Dev Block	T	--	--	--	--	--	--	--	--	--
		R	--	--	--	--	--	--	--	--	--
		U	--	--	--	--	--	--	--	--	--
160	Rampur Dev Block	T	--	--	--	--	--	--	--	--	--
		R	--	--	--	--	--	--	--	--	--
		U	--	--	--	--	--	--	--	--	--
170	Muftiganj Dev Block	T	--	--	--	--	--	--	--	--	--
		R	--	--	--	--	--	--	--	--	--
		U	--	--	--	--	--	--	--	--	--
180	Jalalpur Dev Block	T	--	--	--	--	--	--	--	--	--
		R	--	--	--	--	--	--	--	--	--
		U	--	--	--	--	--	--	--	--	--
190	Kerakat Dev Block	T	--	--	--	--	--	--	--	--	--
		R	--	--	--	--	--	--	--	--	--
		U	--	--	--	--	--	--	--	--	--
200	Dobhi Dev Block	T	--	--	--	--	--	--	--	--	--
		R	--	--	--	--	--	--	--	--	--
		U	--	--	--	--	--	--	--	--	--
Total Urban	Total Urban		--	--	--	--	--	--	--	--	--
	Shahganj M B		--	--	--	--	--	--	--	--	--
	Machhlishahr T A		--	--	--	--	--	--	--	--	--
	Mongra Badshahpur M B		--	--	--	--	--	--	--	--	--
	Mariahu T A		--	--	--	--	--	--	--	--	--
	Kerakat T A		--	--	--	--	--	--	--	--	--
	Jafarabad T A		--	--	--	--	--	--	--	--	--
	Jaunpur M B		--	--	--	--	--	--	--	--	--

723

APPENDIX - IV

DISTRICT PRIMARY CENSUS ABSTRACT FOR SCHEDULED TRIBES

की औद्योगिक श्रेणी of Main Workers									योग/ ग्रामीण/ नगरीय	जिला/सामुदायिक विकास खण्ड/ नगर समूह/ शहर/ कस्बा का नाम	लोकेशन कोड न०
पारिवारिक उद्योग में विनिर्माण ससाधन, सर्विसिग और मरम्मत कार्य V(अ)			पारिवारिक उद्योग से भिन्न विर्निमाण ससाधन, सर्विसिग और मरम्मत V(ब)			निर्माण					
Manufacturing, Processing, Servicing and Repairs in Household Industry V(a)			Manufacturing, Processing, Servicing and Repairs in other than Household Industry V(b)			Construction (VI)			Total/ Rural/ Urban	Name of District/ CD Block/ UA/City / Town	Location Code Number
व्य० P	पु० M	स्त्री० F	व्य० P	पु० M	स्त्री० F	व्य० P	पु० M	स्त्री० F			
29	30	31	32	33	34	35	36	37	3	2	1
--	--	--	--	--	--	--	--	--	T	Barsathi Dev Block	120
--	--	--	--	--	--	--	--	--	R		
--	--	--	--	--	--	--	--	--	U		
--	--	--	--	--	--	--	--	--	T	Sikrara Dev Block	130
--	--	--	--	--	--	--	--	--	R		
--	--	--	--	--	--	--	--	--	U		
--	--	--	--	--	--	--	--	--	T	Dharampur Dev Block	140
--	--	--	--	--	--	--	--	--	R		
--	--	--	--	--	--	--	--	--	U		
--	--	--	--	--	--	--	--	--	T	Ramnagar Dev Block	150
--	--	--	--	--	--	--	--	--	R		
--	--	--	--	--	--	--	--	--	U		
--	--	--	--	--	--	--	--	--	T	Rampur Dev Block	160
--	--	--	--	--	--	--	--	--	R		
--	--	--	--	--	--	--	--	--	U		
--	--	--	--	--	--	--	--	--	T	Muftiganj Dev Block	170
--	--	--	--	--	--	--	--	--	R		
--	--	--	--	--	--	--	--	--	U		
--	--	--	--	--	--	--	--	--	T	Jalalpur Dev Block	180
--	--	--	--	--	--	--	--	--	R		
--	--	--	--	--	--	--	--	--	U		
2	1	1	--	--	--	--	--	--	T	Kerakat Dev Block	190
2	1	1	--	--	--	--	--	--	R		
--	--	--	--	--	--	--	--	--	U		
--	--	--	--	--	--	--	--	--	T	Dobhi Dev Block	200
--	--	--	--	--	--	--	--	--	R		
--	--	--	--	--	--	--	--	--	U		
--	--	--	--	--	--	--	--	--		*Total Urban*	*Total Urban*
--	--	--	--	--	--	--	--	--		Shahganj M B	
--	--	--	--	--	--	--	--	--		Machhlishahr T A	
--	--	--	--	--	--	--	--	--		Mongra Badshahpur M B	
--	--	--	--	--	--	--	--	--		Mariahu T A	
--	--	--	--	--	--	--	--	--		Kerakat T A	
--	--	--	--	--	--	--	--	--		Jafarabad T A	
--	--	--	--	--	--	--	--	--		Jaunpur M B	

परिशिष्ट– IV

अनुसूचित जनजाति का जिला प्राथमिक जनगणना सार

लोकेशन कोड न०	जिला/सामुदायिक विकास खण्ड/ नगर समूह/ शहर/ करबा का नाम	योग/ ग्रामीण/ नगरीय	मुख्य काम करने वालों की औद्योगिक श्रेणी Industrial Category of Main Workers								
			व्यापार और वाणिज्य			परिवहन, सग्रहण और सचार			अन्य सेवायें		
Location Code Number	Name of District/ CD Block/ UA/City / Town	Total/ Rural/ Urban	Trade and Commerce			Transport , Storage & Communication			Other Services		
			(VII)			(VIII)			(IX)		
			व्य० P	पु० M	स्त्री० F	व्य० P	पु० M	स्त्री० F	व्य० P	पु० M	स्त्री० F
1	2	3	38	39	40	41	42	43	44	45	46
120	Barsathi Dev Block	T	-	--	--	--	--	--	--	--	--
		R	-	--	--	--	--	--	--	--	--
		U	-	--	--	--	--	--	--	--	--
130	Sikrara Dev Block	T	-	--	--	--	--	--	--	--	--
		R	-	--	--	--	--	--	--	--	--
		U	-	--	--	--	--	--	--	--	--
140	Dharampur Dev Block	T	-	--	--	--	--	--	--	--	--
		R	-	--	--	--	--	--	--	--	--
		U	-	--	--	--	--	--	--	--	--
150	Ramnagar Dev Block	T	-	--	--	--	--	--	--	--	--
		R	-	--	--	--	--	--	--	--	--
		U	-	--	--	--	--	--	--	--	--
160	Rampur Dev Block	T	-	--	--	--	--	--	--	--	--
		R	-	--	--	--	--	--	--	--	--
		U	-	--	--	--	--	--	--	--	--
170	Muftiganj Dev Block	T	-	--	--	--	--	--	--	--	--
		R	-	--	--	--	--	--	--	--	--
		U	-	--	--	--	--	--	--	--	--
180	Jalalpur Dev Block	T	-	--	--	--	--	--	--	--	--
		R	-	--	--	--	--	--	--	--	--
		U	-	--	--	--	--	--	--	--	--
190	Kerakat Dev Block	T	-	--	--	--	--	--	--	--	--
		R	-	--	--	--	--	--	--	--	--
		U	-	--	--	--	--	--	--	--	--
200	Dobhi Dev Block	T	-	--	--	--	--	--	--	--	--
		R	-	--	--	--	--	--	--	--	--
		U	-	--	--	--	--	--	--	--	--
Total Urban	Total Urban		-	--	--	--	--	--	--	--	--
	Shahganj M B		-	--	--	--	--	--	--	--	--
	Machhlishahr T A		-	--	--	--	--	--	--	--	--
	Mongra Badshahpur M B		-	--	--	--	--	--	--	--	--
	Mariahu T A		-	--	--	--	--	--	--	--	--
	Kerakat T A		-	--	--	--	--	--	--	--	--
	Jafarabad T A		-	--	--	--	--	--	--	--	--
	Jaunpur M B		-	--	--	--	--	--	--	--	--

APPENDIX - IV

DISTRICT PRIMARY CENSUS ABSTRACT FOR SCHEDULED TRIBES

सीमातिक काम करने वाले			काम न करने वाले			योग/ ग्रामीण/ नगरीय	जिला/सामुदायिक विकास खण्ड/ नगर समूह/ शहर/ करबा का नाम	लोकेशन कोड न०
Marginal Workers			Non-workers			Total/ Rural/ Urban	Name of District/ CD Block/ UA/City / Town	Location Code Number
व्य० P	पु० M	स्त्री० F	व्य० P	पु० M	स्त्री० F			
47	48	49	50	51	52	3	2	1
--	--	--	--	--	--	T	Barsathi Dev Block	120
--	--	--	--	--	--	R		
--	--	--	--	--	--	U		
--	--	--	--	--	--	T	Sikrara Dev Block	130
--	--	--	--	--	--	R		
--	--	--	--	--	--	U		
--	--	--	--	--	--	T	Dharampur Dev Block	140
--	--	--	--	--	--	R		
--	--	--	--	--	--	U		
--	--	--	--	--	--	T	Ramnagar Dev Block	150
--	--	--	--	--	--	R		
--	--	--	--	--	--	U		
--	--	--	--	--	--	T	Rampur Dev Block	160
--	--	--	--	--	--	R		
--	--	--	--	--	--	U		
--	--	--	--	--	--	T	Muftiganj Dev Block	170
--	--	--	--	--	--	R		
--	--	--	--	--	--	U		
--	--	--	--	--	--	T	Jalalpur Dev Block	180
--	--	--	--	--	--	R		
--	--	--	--	--	--	U		
2	--	2	4	4	--	T	Kerakat Dev. Block	190
2	--	2	4	4	--	R		
--	--	--	--	--	--	U		
--	--	--	--	--	--	T	Dobhi Dev Block	200
--	--	--	--	--	--	R		
--	--	--	--	--	--	U		
--	--	--	--	--	--		Total Urban	Total Urban
--	--	--	--	--	--		Shahganj M B	
--	--	--	--	--	--		Machhlishahr T A	
--	--	--	--	--	--		Mongra Badshahpur M B	
--	--	--	--	--	--		Mariahu T A	
--	--	--	--	--	--		Kerakat T A	
--	--	--	--	--	--		Jafarabad T A	
--	--	--	--	--	--		Jaunpur M B	

परिशिष्ट - V
Appendix- V

अनुसूचित जातियों और अनुसूचित जनजतियों की सूची
List of Scheduled Castes and Scheduled Tribes

Scheduled Castes		अनुसूचित जाति	
1	Aganya	1	अगरिया
2	Badhik	2	बधिक
3	Badi	3	बादी
4	Bahellya	4	बहेलिया
5	Baiga	5.	बैगा
6	Baiswar	6	बैसवार
7	Bajaniya	7	बजनिया
8	Bajgi	8	बाजगी
9	Balahar	9	बलाहार
10.	Balai	10	बलई
11	Balmiki	11.	बाल्मीकी
12	Bangali	12	बंगाली
13	Banmanus	13	बनमानुस
14	Bansphor	14	बांसफोर
15	Barwar	15	बरवार
16	Basor	16	बसोर
17	Bawariya	17	बावरिया
18	Beldar	18	बेलदार
19	Beriya	19	बेडिया
20	Bhantu	20	भातू
21	Bhuiya	21	भुइया
22	Bhuyiar	22	भुइयार
23	Boria	23	बौरिया
24	Chamar, Dhusi, Jhusia, Jatava	24	चमार, धूसिया, झूसिया, जाटव
25	Chero	25	चेरो
26	Dabgar	26	दबगर
27	Dhangar	27	धनगर
28.	Dhanuk	28	धानुक
29.	Dharkar	29	धरकार
30	Dhobi	30	धोबी
31	Dom	31	डोम
32	Domar	32	डोमर
33	Dusadh	33	दुसाध
34	Gharami	34	घरमी
35	Ghasiya	35	घासिया
36	Gond	36	गोंड
37	Gual	37	ग्वाल
38	Habura	38	हबूडा
39	Hari	39	हरी
40	Hela	40	हेला
41	Kalabaz	41	कलाबाज
42	Kanjar	42	कजर
43	Kapariya	43	कपरिया
44	Karwal	44	करवाल
45	Khairaha	45.	खैरहा
46	Kharwar (excluding Benbasi)	46	खरवार (बनवासी को छोडकर)
47.	Khatik	47	खटिक
48	Kharot	48	खरोट
49	Kol	49	कोल
50	Kori	50	कोरी
51	Korwa	51	कोरवा
52	Lalbegi	52	लालबेगी
53	Majhwar	53	मझवार
54	Mazhabi	54	मजहबी
55	Musahar	55	मुसहर
56	Nat	56	नट
57	Pankha	57	पखा
58	Parahiya	58	परहिया
59	Pasi, Tarmali	59	पासी, तरमाली
60	Patari	60	पतरी
61	Rawat	61	रावत
62	Saharya	62	सहरिया
63	Sanaurhiya	63	सनौढिया
64	Sansiya	64	सांसिया
65	Shilpkar	65	शिल्पकार
66	Turaiha	66	तुरैहा

Scheduled Tribes		अनुसूचित जनजाति	
1	Bhotia	1	भोटिया
2	Buksa	2	बुक्सा
3	Jaunsari	3	जौनसारी
4	Raji	4	राजी
5	Tharu	5	थारू