जनगणना 1991

श्रंखला–25
उत्तर प्रदेश

भाग–XII ब

ग्राम व नगरीय प्राथमिक जनगणना सार

जिला जनगणना हस्तपुस्तिका
जिला वाराणसी

निदेशक जनगणना कार्य
उत्तर प्रदेश

CENSUS 1991

SERIES-25
UTTAR PRADESH

PART-XII B

VILLAGE & TOWNWISE PRIMARY CENSUS ABSTRACT

DISTRICT CENSUS HANDBOOK
DISTRICT VARANASI

DIRECTOR OF CENSUS OPERATIONS
UTTAR PRADESH

विषय सूची

		पृष्ठ संख्या
1.	प्रस्तावना	I
2.	प्राक्कथन	V
3.	जिले का मानचित्र	
4.	जिले के महत्वपूर्ण आंकड़े	IX
5.	जिला जनगणना हस्तपुस्तिका में प्रयुक्त प्रत्यय एवं परिभाषाएं	XIX
6.	विश्लेषणात्मक टिप्पणी	1-19
7.	जिला प्राथमिक जनगणना सार	20
8.	ग्रामीण /नगरीय प्राथमिक जनगणना सार	
	अ– (i) ग्रामीण–मानचित्र एवं प्राथमिक जनगणना सार	
1	सामुदायिक विकास खण्ड–सुरियावां	32
2	सामुदायिक विकास खण्ड–भदोही	64
3	सामुदायिक विकास खण्ड–औराई	100
4	सामुदायिक विकास खण्ड–ज्ञानपुर	142
5	सामुदायिक विकास खण्ड–डीह	174
6	सामुदायिक विकास खण्ड–बोरागांव	208
7	सामुदायिक विकास खण्ड–पिन्ड्रा	230
8	सामुदायिक विकास खण्ड–चोलापुर	264
9	सामुदायिक विकास खण्ड–चिराईगांव	288
10	सामुदायिक विकास खण्ड–हरहुआ	308
11	सामुदायिक विकास खण्ड–सेवापुरी	330
12	सामुदायिक विकास खण्ड–आराजीलाइन	358
13	सामुदायिक विकास खण्ड–काशी विद्यापीठ	390
14	सामुदायिक विकास खण्ड–चाहनिया	410
15	सामुदायिक विकास खण्ड–धानापुर	434
16	सामुदायिक विकास खण्ड–सकलडीह	456
17	सामुदायिक विकास खण्ड–नियामताबाद	482
18	सामुदायिक विकास खण्ड–चन्दौली	504
19	सामुदायिक विकास खण्ड–बरहनी	528
20	सामुदायिक विकास खण्ड–चकिया	556
21	सामुदायिक विकास खण्ड–साहबगंज	596
22	सामुदायिक विकास खण्ड–नौगढ़	620
23	वन ग्राम	640

विषय सूची

पृष्ठ संख्या

अ–	(ii) ग्रामों की वर्णानुक्रम सूची	
1	सामुदायिक विकास खण्ड–सुरियावां	642
2	सामुदायिक विकास खण्ड–भदोही	651
3	सामुदायिक विकास खण्ड–औराई	663
4	सामुदायिक विकास खण्ड–ज्ञानपुर	676
5	सामुदायिक विकास खण्ड–डीग	687
6	सामुदायिक विकास खण्ड–बारागांव	697
7	सामुदायिक विकास खण्ड–पिन्ड्रा	703
8	सामुदायिक विकास खण्ड–चोलापुर	711
9	सामुदायिक विकास खण्ड–चराईगांव	718
10	सामुदायिक विकास खण्ड–हरहुआ	724
11	सामुदायिक विकास खण्ड–सेवापुरी	732
12	सामुदायिक विकास खण्ड–आराजीलाइन	740
13	सामुदायिक विकास खण्ड–काशी विद्यापीठ	750
14	सामुदायिक विकास खण्ड–चाहनिया	756
15	सामुदायिक विकास खण्ड–धानापुर	764
16	सामुदायिक विकास खण्ड–सकलडीह	770
17	सामुदायिक विकास खण्ड–नियामताबाद	778
18	सामुदायिक विकास खण्ड–चन्दौली	784
19	सामुदायिक विकास खण्ड–बरहनी	792
20	सामुदायिक विकास खण्ड–चकिया	801
21	सामुदायिक विकास खण्ड–साहबगंज	814
22	सामुदायिक विकास खण्ड–नौगढ़	822
ब–	नगरीय	
I	नगरीय प्राथमिक जनगणना सार (वार्ड वार) भदोही न0पा0	828
II	नगरीय प्राथमिक जनगणना सार (वार्ड वार) खमरिया टी0ए0	
III	नगरीय प्राथमिक जनगणना सार (वार्ड वार) गोपीगंज न0पा0	
IV	नगरीय प्राथमिक जनगणना सार (वार्ड वार) सुरियावां टी0ए0	

विषय सूची

पृष्ठ संख्या

V	नगरीय प्राथमिक जनगणना सार (वार्ड वार) लोहाटा जनगणनानगर	
VI	नगरीय प्राथमिक जनगणना सार (वार्ड वार) चन्दौली टी0ए0	
VII	नगरीय प्राथमिक जनगणना सार (वार्ड वार) सैयद रजा टी0ए0	
VIII	नगरीय प्राथमिक जनगणना सार (वार्ड वार) गोसाईं बाजार टी0ए0	
IX	नंगरीय प्राथमिक जनगणना सार (वार्ड वार) चकिया टी0ए0	
X	नगरीय प्राथमिक जनगणना सार (वार्ड वार) ज्ञानपुर टी0ए0	
XI	नगरीय प्राथमिक जनगणना सार (वार्ड वार) कोटवा जनगणना नगर	
XII	नगरीय प्राथमिक जनगणना सार (वार्ड वार) नई बाजार टी0ए0	
XIII	नगरीय प्राथमिक जनगणना सार (वार्ड वार) गंगापुर टी0ए0	
XIV	नगरीय प्राथमिक जनगणना सार (वार्ड वार) मुगल सरायं टी0ए0	
XV	नगरीय प्राथमिक जनगणना सार (वार्ड वार) वाराणसी महापालिका	
XVI	नगरीय प्राथमिक जनगणना सार (वार्ड वार) वाराणसी कैन्ट	
XVII	नगरीय प्राथमिक जनगणना सार (वार्ड वार) काशी हिन्दु विश्व विद्यालय एन0एन0	
XVIII	नगरीय प्राथमिक जनगणना सार (वार्ड वार) मरऊडीह रेलवे सेटलमेन्ट एन0ए0	
XIX	नगरीय प्राथमिक जनगणना सार (वार्ड वार) राम नगर न0पा0	
XX	नगरीय प्राथमिक जनगणना सार (वार्ड वार) शिवदास जनगणना नगर	
XXI	नगरीय प्राथमिक जनगणना सार (वार्ड वार) फुलवरिया जनगणना नगर	
परिशिष्टियां		
I	नगरीय प्राथमिक जनगणना सार –प्रगणक ब्लाक वार अनु0जाति एवं अनु0जनजाति की कुल जनसंख्या	856
II	तहसीलवार प्राथमिक जनगणना सार (कुल/ग्रामीण/नगरीय)	947
III	जिला प्राथमिक जनगणना सार (अनु0जाति)	963
IV	जिला प्राथमिक जनगणना सार (अनु0जनजाति)	981
V	उ0प्र0 के अनु0 जाति /जनजाति की सूची	1005

CONTENTS

			Page No.
1	**Foreword**		III
2	**Preface**		VII
3	**Map of District**		
4	**Important Statistics of the District**		IX
5	**Concepts and Definition of District Census Hand Book**		XXIX
6	**Analytical Note**		1
7	**District Primary Census Abstract**		20
8	**Rural /Urban Primary Census Abstract**		
	A-	**(i) RURAL and Primary Census Abstract**	
	1	Community Development Block- Sunyawan	32
	2	Community Development Block- Bhadohi	64
	3	Community Development Block- Aurai	100
	4	Community Development Block- Gyanpur	142
	5	Community Development Block- Digh	174
	6	Community Development Block- Baragaon	208
	7	Community Development Block- Pindra	230
	8	Community Development Block- Cholapur	264
	9	Community Development Block- Charaigaon	288
	10	Community Development Block- Harhua	308
	11	Community Development Block- Sevapuri	330
	12	Community Development Block- Araziline	358
	13	Community Development Block- Kashi Vidyapeeth	390
	14	Community Development Block- Chahriya	410
	15	Community Development Block- Dhanapur	434
	16	Community Development Block- Sakaldih	456
	17	Community Development Block- Niyamatabad	482
	18	Community Development Block- Chandauli	504
	19	Community Development Block- Barhani	528
	20	Community Development Block- Chakiya	556
	21	Community Development Block- Sahabganj	596
	22	Community Development Block- Naugarh	620
	23	Forres Villages	640

CONTENTS

		Page No.
A-	**(ii) Alphabetical List of Villages**	
1	Community Development Block- Sunyawan	**642**
2	Community Development Block- Bhadohi	**651**
3	Community Development Block- Aurai	**663**
4	Community Development Block- Gyanpur	**676**
5	Community Development Block- Digh	**687**
6	Community Development Block- Baragaon	**697**
7	Community Development Block- Pindra	**703**
8	Community Development Block- Cholapur	**711**
9	Community Development Block- Charaigaon	**718**
10	Community Development Block- Harhua	**724**
11	Community Development Block- Sevapuri	**732**
12	Community Development Block- Araziline	**740**
13	Community Development Block- Kashi Vidyapeeth	**750**
14	Community Development Block- Chahriya	**756**
15	Community Development Block- Dhanapur	**764**
16	Community Development Block- Sakaldih	**770**
17	Community Development Block- Niyamatabad	**778**
18	Community Development Block- Chandauli	**784**
19	Community Development Block- Barhani	**792**
20	Community Development Block- Chakiya	**801**
21	Community Development Block- Sahabganj	**814**
22	Community Development Block- Naugarh	**822**
B-	**URBAN**	
I	Urban Primary Census Abstract (Wardwise) Bhadohi M.B.	**828**
II	Urban Primary Census Abstract (Wardwise) Khamaria T.A.	

CONTENTS

		Page No.
III	Urban Primary Census Abstract (Wardwise) Gopiganj M.B.	
IV	Urban Primary Census Abstract (Wardwise) Suriyawan T.A.	
V	Urban Primary Census Abstract (Wardwise) Lohta C.T.	
VI	Urban Primary Census Abstract (Wardwise) Chandauli T.A.	
VII	Urban Primary Census Abstract (Wardwise Saiyad Raja T.A.	
VIII	Urban Primary Census Abstract (Wardwise) Ghosia Bazar	
IX	Urban Primary Census Abstract (Wardwise) Chakia T.A.	
X	Urban Primary Census Abstract (Wardwise) Gyanpur T.A.	
XI	Urban Primary Census Abstract (Wardwise) Kotwa C.T.	
XII	Urban Primary Census Abstract (Wardwise) Nai Bazar T.A.	
XIII	Urban Primary Census Abstract (Wardwise) Gangapur T.A.	
XIV	Urban Primary Census Abstract (Wardwise) Mughalsarai M.B.	
XV	Urban Primary Census Abstract (Wardwise) Varanasi MC	
XVI	Urban Primary Census Abstract (Wardwise Varanasi Cant	
XVII	Urban Primary Census Abstract (Wardwise) Kashi Hindu Vishva Vidyalaya N.A.	
XVIII	Urban Primary Census Abstract (Wardwise) Maruadih Rly. Settlement N.A.	
XIX	Urban Primary Census Abstract (Wardwise) Ram Nagar MB	
XX	Urban Primary Census Abstract (Wardwise) Shivdaspur C.T.	
XXI	Urban Primary Census Abstract (Wardwise) Phulwaria C.T.	
APPENDICES		
I	Urban Primary Census Abstract (Total Population) Scheduled Caste Population and Scheduled Tribes Population, Enumerator Block wise.	**856**
II	Primary Census Abstract Tahsil wise (Total/ Rural/ Urban)	**947**
III	District Primary Census Abstract (Scheduled Caste)	**963**
IV	District Primary Census Abstract (Scheduled Tribe)	**981**
V	List of Scheduled Caste /Scheduled Tribes in U.P.	**1005**

प्रस्तावना

जिला जनगणना पुस्तिकाओं का प्रकाशन 1951 की जनगणना के पश्चात् आरम्भ किया गया था। तब से लेकर अब तक प्रत्येक दशकीय जनगणना के पश्चात् कुछ परिवर्तनों/संशोधनों के साथ ये पुस्तिकायें प्रकाशित की जा रही हैं। जिला स्तर का यह एक बहुमूल्य प्रकाशन है जो प्रत्येक राज्य सरकार/संघ राज्य क्षेत्र प्रशासन की ओर से जनगणना संगठन द्वारा प्रकाशित किया जाता है। इससे अन्य बातों के साथ साथ सम्बन्धित जिलों के प्रत्येक ग्राम और कस्बे की कुछ बुनियादी जनसांख्यिकी और सामाजिक–आर्थिक विशेषताओं तथा अति महत्वपूर्ण नागरिक सुविधाओं की उपलब्धता के बारे में आंकड़े/जानकारी प्राप्त होती है। इस प्रकार योजना निर्माताओं, प्रशासकों, शिक्षाविदों और शोधकर्ताओं के लिये यह प्रकाशन अत्यन्त उपयोगी सिद्ध हुआ है।

आरम्भ में जिला जनगणना पुस्तिका में जनसंख्या के बारे में अति महत्वपूर्ण जनगणना सारणियॉ आर्थिक और सामाजिक–सांस्कृतिक पहलू और साथ ही जिले के प्रत्येक ग्राम और कस्बे (वार्ड–वार) का प्राथमिक जनगणना सार ही प्रस्तुत किया जाता था। 1961 की जनगणना के पश्चात् प्रकाशित जिला जनगणना पुस्तिकाओं में जिले का ब्योरा, प्रशासनिक सांख्यिकी, जनगणना सारणियां और प्राथमिक जनगणना सार सहित ग्राम और नगर निदेशिकायें सम्मिलित की गयी थीं। 1971 की जनगणना के पश्चात् सभी राज्यों और संघ राज्य क्षेत्रों में जिला जनगणना पुस्तिकाओं के दो भाग प्रकाशित किये गये। भाग–अ में ग्राम और नगर निदेशिकायें तथा भाग–ब में ग्राम और कस्बा प्राथमिक जनगणना सार प्रस्तुत किया गया। प्रशासनिक सांख्यिकी और जिला जनगणना सारणियों को सम्मिलित करते हुए जिला जनगणना पुस्तिका का भाग–स भी प्रकाशित किया जाना था लेकिन सुसंगत सामग्री के संकलन में अत्यधिक देरी हो जाने के कारण कई राज्यों /संघीय राज्य क्षेत्रों में इसे प्रकाशित नहीं किया जा सका। 1981 में ग्राम और नगर निदेशिका के फार्मेटों को नया रूप देने के साथ साथ जिला जनगणना पुस्तिकाओं में कुछ नई विशेषतायें भी सम्मिलित की गयी। 1981 की जनगणना के पश्चात् इन्हें प्रत्येक जिले के सम्बन्ध में दो भागों में प्रकाशित किया गया। भाग–अ में ग्राम और नगर निदेशिकायें सम्मिलित थी जबकि भाग–ब में तहसील /कस्बा स्तर तक के अनुसूचित जाति /अनुसूचित जनजाति प्रा0 ज0 सा0 सहित ग्रामों और कस्बों (वार्ड–वार) का प्रा0ज0सा0 सम्मिलित था। उदाहरण के लिये बिजली को छोड़कर शेष सभी सुविधाओं को ग्राम निदेशिका में एक साथ दिया गया और यदि कोई सुविधा उस ग्राम में उपलब्ध नहीं थी तो ब्राड रेंजों में उस निकटतम् स्थान की दूरी दी गयी जहां यह सुविधा उपलब्ध थी। संशोधित न्यूनतम् आवश्यकता कार्यक्रम की कुछ आवश्यकताओं को पूरा करने के लिये ग्राम में प्रौढ साक्षरता केन्द्रों, प्राथमिक स्वास्थ्य उप केन्द्रों और सामुदायिक स्वास्थ्य कर्मचारियों जैसी कुछ नई मदों के बारे में जानकारी दी गयी। इसी प्रकार ग्राम तक पहुंचने के मार्ग के बारे में भी मदवार जानकारी उपलब्ध करायी गयी ताकि प्रत्येक जिले में अगम्य ग्रामों की संख्या का पता चल सके। न्यूनतम आवश्यकता कार्यक्रम की आवश्यकताओं को ध्यान में रखते हुए नगर निदेशिकाओं में भी गन्दी बस्तियों के बारे में विवरण–IVअ को उपलब्ध कराया गया ताकि योजना निर्माता गन्दी बस्तियों के बेहतर नागरिक और अन्य सुविधायें प्रदान करने के लिये कार्यक्रम तैयार कर सकें। इस विवरण में वर्ग I और वर्ग II कस्बों की गन्दी बस्तियों की नागरिक और अन्य सुविधाओं के ब्योरे दिये गये। इसके अलावा, अनुसूचित जातियों और अनुसूचित जनजातियों की जनसंख्या तथा प्रौढ़ साक्षरता कक्षाओं /केन्द्रों के बारे में क्रमशः विवरण– IV और विवरण–V में एक एक कालम भी जोड़ा गया।

1991 की जनगणना की जिला जनगणना पुस्तिकाओं के प्रस्तुतीकरण का तरीका कमोबेश वही है जो 1981 में अपनाया गया था। तथापि आंकड़े प्रयोक्ताओं के लाभ के लिये 1991 की जनगणना में प्राथमिक जनगणना सार के फार्मेट में मामूली परिवर्तन किये गये हैं। मुख्य काम करने वालों को नौ श्रेणियों में औद्योगिक वर्गीकरण दिया गया है जबकि 1981 की जनगणना में चार श्रेणियों में औद्योगिक वर्गीकरण दिया गया था। इसके अलावा, प्राथमिक जनगणना सार में 0–6 आयु समूह की स्त्री /पुरुष वार जनसंख्या भी पहली बार सम्मिलित की गयी है ताकि आंकड़े प्रयोक्ता अधिक विश्वसनीय साक्षरता दर निकाल सकें, क्योंकि 1991 की जनगणना के समय 7 वर्ष से कम आयु के सभी बच्चों को निरक्षर माना गया है। आशा है कि उक्त संशोधनों से योजना निर्माताओं को और अधिक प्रभावी विकास कार्यक्रम तैयार करने में सहायता मिलेगी।

1991 की जनगणना की एक अत्यन्त महत्वपूर्ण बात यह है कि ग्राम निदेशिका और प्रा0ज0सा0 में परम्परागत तहसील /तालुका /पुलिस थाने स्तर पर आंकड़ों के प्रकाशन के स्थान पर सामुदायिक विकास खण्ड स्तर पर आंकड़े प्रस्तुत किये जायेंगे। आशा है कि ग्राम निदेशिका और प्रा0ज0सा0 में सा0वि0 खण्ड स्तर पर आंकड़ों के

प्रकाशन से योजना निर्माताओं को माइक्रो स्तर पर विकासात्मक योजनायें बनाने में सहायता मिलेगी क्योंकि विकासात्मक आयोजना के लिये सा0वि0 खण्ड सबसे छोटी प्रशासनिक इकाई होती है।

मैग्नेटिक टेपों /फ्लापियों या प्रकाशित रिकार्ड से ग्राम निदेशिका/प्रा0ज0सा0 आंकड़ों का प्रयोग करने वाले प्रशासकों, योजना निर्माताओं और शोधकर्ताओं के कार्य को सुविधाजनक बनाने के उद्देश्य से 1981 के कोडों सहित 1991 की जनगणना में प्रत्येक ग्राम को कम्प्यूटर और मैनुअल दोनों ही कोड दिये गये हैं।

यह प्रकाशन राज्य सरकार/संघ राज्य क्षेत्र प्रशासन और जनगणना संगठन का संयुक्त प्रयास है। इस प्रकाशन के मुद्रण की लागत राज्य सरकार/संघ राज्य क्षेत्र प्रशासन ने वहन की है और राज्य सरकार/संघ राज्य प्रशासन की ओर से इसके आंकड़े श्री विजेन्द्र पाल, निदेशक, जनगणना कार्य, उत्तर प्रदेश के निदेशन में एकत्रित और संकलित किये गये हैं। इस प्रकाशन की योजना, डिजाइन और समन्वय का कार्य पूर्व उप महारजिस्ट्रार (सामाजिक अध्ययन) डा0 के0पी0 इट्टामन और संयुक्त निदेशक श्री एम0एम0 दुआ द्वारा आरम्भ किया गया था। जानकारी/आंकड़ों के प्रस्तुतीकरण में एकरूपता की दृष्टि से और माइक्रो स्तर पर जनगणना/गैर जनगणना आंकड़ों के विश्लेषण से उभर कर आई मुख्य विशेषताओं को दर्शित करते हुए विश्लेषणात्मक टिप्पणी तैयार करने के लिये वर्तमान उप महारजिस्ट्रार (सा0अ0) श्री एम0के0 जैन के मार्गदर्शन में प्रत्येक राज्य और संघ राज्यक्षेत्र की एक-एक आदर्श जिला जनगणना पुस्तिका की सामाजिक अध्ययन प्रभाग में संवीक्षा की गयी। यह कार्य श्री ए0के0 सिंह, उप निदेशक द्वारा किया गया और श्री एन0एस0 सोम, सहायक निदेशक और उनके स्टाफ ने इसमें उनकी सहायता की। आरम्भ में पूर्व उप महारजिस्ट्रार (मानचित्र) डा0 बी0के0 राय ने और तत्पश्चात् वर्तमान उप महारजिस्ट्रार (मानचित्र) श्रीमती मिनाती घोष ने मानचित्र तैयार करने में तकनीकी मार्गदर्शन किया।

मैं उन सभी का आभारी हूँ जिन्होंने इस परियोजना में अपना योगदान दिया।

अमूल्य रत्न नन्द
भारत के महारजिस्ट्रार

नई दिल्ली
11 जून, 1992

FOREWORD

Publication of the District Census Handbooks (DCHs) was initiated after the 1951 Census and is continuing since then with some innovations /modifications after each decennial Census. This is the most valuable district level publication brought out by the Census Organisation on behalf of each State Government / Union Territory administration. It *inter alia* provides data/ information on some of the basic demographic and socio-economic characteristics and on the availability of certain important civic amenities /facilities in each village and town of the respective districts. This publication has thus proved to be of immense utility to the planners, administrators, academicians and researchers.

The scope of the District Census Handbook was initially confined certain important census tables on population, economic and socio-cultural aspects as also the Primary Census Abstract (P.C.A.) of each village and town (ward-wise) of the district. The District Census Handbook published after the 1961 Census contained descriptive account of the district, administrative statistics, census tables and Village and Town Directories including PCA. After the 1971 Census, two parts of the District Census Handbooks (Part-A comprising Village and Town Directories and Part-B comprising Village and Town PCA) were released in all the States and Union Territories. The third part-C of the District Census Handbooks comprising administrative statistics and district census tables, which was also to be brought out could not be published in many States/UTs due to considerable delay in compilation of relevant material. In 1981, some new features alongwith the restructuring of the formats of Village and Town Directory were introduced in the District Census Handbooks. These were published in two parts for each district after the 1981 Census. While part A comprised Village and Town Directories, the PCA of villages and towns (ward-wise) including Scheduled Caste and Scheduled Tribe PCA upto tahsil/town level were provided in part B. To illustrate, all the amenities except electricity were brought together in the Village Directory and if an amenity was not available in the referent village, the distance in broad ranges from the nearest place having such amenity was given. Information on some new items such as adult literacy centres, Primary health sub-centres and Community health workers in the Village were provided so as to meet some of the requirements of the Revised Minimum Needs Programmes. Similarly information on approach to the village was also provided for the first time in the Village Directory so as to give an idea about the number of inaccessible villages in each district. In case of Town Directories also, keeping in view the requirements of the Minimum Needs Programme, a statement IV-A on slums, was provided so as to enable the planners to chalk out the programmes for providing better civic and other amenities in the slums. In this statement details on civic and other amenities were reported for the slums of Class I and Class II towns. A part from this, one column on the Scheduled Castes and Scheduled Tribes population and another on adult literacy classes / centres were added in Statements IV and V respectively.

The manner of presentation of the DCHs for the 1991 Census is by and large the same as followed in 1981. However, the format of PCA has been restructured slightly in the 1991 Census for the benefit of data users. Nine-fold industrial classification of main workers has been given as against four-fold industrial classification presented in the 1981 census. In addition to this, the sex-wise population in the 0-6 age-group has also been included in PCA for the first time with a view to enabling data users to compute more realistic literacy rate as all children below 7 years of age have been treated as illiterate at the time of the 1991 Census. It is expected that the above mentioned modifications will help the planners in chalking out more effective developmental programmes.

One of the most important innovations in the 1991 Census is the Community Development Block level presentation of data in the Village Directory and PCA instead of the traditional Tahsil/Taluka/PS level presentation. It is expected that the presentation of Village Directory and PCA data at C.D.

Block level will help the planners in formulation of micro-level developmental plans, as the C.D. Block is the lowest administrative unit for developmental planning.

In order to facilitate the task of administrators, planners and researchers intending to use Village Directory/PCA data, either from the magnetic tapes/floppies or from the published records, both the computer and manual codes for each village have been provided for the 1991 Census alongwith the corresponding codes of 1981.

This publication is a joint venture of the State Government/Union Territory administration and Census Organisation. The data have been collected and compiled under the direction of Shri Vijender Paul, Director of Census Operations, Uttar Pradesh on behalf of the State Government/UT administration which has borne the cost of printing. The task of planning, designing and coordination of the publication was initiated by Dr. K.P. Ittaman, former Deputy Registrar General (Social Studies) and Shri M.M. Dua, Joint Director. For the sake of uniformity in presentation of information /data and for preparation of analytical note depicting the salient features emerging from a micro-level analysis under the guidance of Shri M.K. Jain, the present Deputy Registrar General (S.S.). This task was carried out by Shri A.K. Singh, Deputy Director who was assisted of Census/non-Census data, a model District Census Handbook from each State and Union Territory was thoroughly scrutinised in the Social Studies Division by Shri N.S. Soam, Assistant Director and his staff. Technical guidance in the preparation of the maps was initially provided by Dr. B.K. Roy, former Deputy Registrar General (Map) and later by Mrs. Minati Ghosh, the present Deputy Registrar General (Map).

I am thankful to all those who have contributed to this project.

A.R. Nanda
Registrar General, India

New Delhi
June 11, 1992

प्राक्कथन

वर्तमान समय में किसी भी क्षेत्र के विकास की जानकारी हेतु मानवीय सम्पदा की स्थिति की जानकारी न केवल विकास के लिये अपनायी जाने वाली उपयुक्त रणनीति के निर्धारण के लिये परम आवश्यक है, अपितु सार्वलौकिक स्तर पर विकासगत प्रक्रिया के पुनरीक्षण हेतु भी आवश्यक है। द्वितीय परिप्रेक्ष्य में यह तथ्य इसलिये भी महत्व रखता है कि विशाल संसाधनों को लोक कल्याणार्थ खर्च किया जा रहा है। वे या तो अपर्याप्त पाये जाते हैं या उनके परिणात्मक लक्ष्य असंतोषजनक होते हैं, हमारे देश में योजनाबद्ध विकास की प्रक्रिया स्वतंत्रता प्राप्ति के पश्चात् प्रारम्भ हुई है और वर्तमान दशक के शुरुआत में इन समस्याओं के समाधान हेतु तरीकों में परिवर्तन हुए हैं। फिर भी अर्थ व्यवस्था के संचालन की हमारी जो भी अवधारणा रही हो, एक क्षेत्र विशेष स्तर के जनसंख्या गति विज्ञान की जानकारी बहुत ही महत्व रखती है, उपर्युक्त लक्ष्य को अपनाते हुए जनगणना संगठन जो कि देश का सांख्यकीय से संबन्धित एक मात्र संस्था है, अपने उत्तरदायित्वों का निर्वहन का पूरा प्रयास करता आ रहा है। इस सम्बन्ध में एक उल्लेखनीय प्रयास जिला जनगणना हस्तपुस्तिकाओं के प्रकाशन का रहा है, जिनका क्रम 1951 की जनगणना से प्रारम्भ हुआ। इस प्रकाशन की एक नियमित विशेषता यह है कि इसे कुछ परिवर्तनों के साथ दशकीय जनगणना समाप्ति के उपरान्त प्रकाशित किये जाते हैं।

यह तथ्य कि प्रत्येक छः भारतीयों में एक उत्तर प्रदेश का निवासी है, प्रदेश के विशाल जनसंख्या आकार को दर्शाता है। भारतवर्ष के नियोजन प्रयासों की सफलता बहुत कुछ इसीलिये ही उत्तर प्रदेश राज्य में सफल होने पर निर्भर करती है। यह सार्वभौमिक रूप से स्वीकार्य है कि पूर्वी उत्तर प्रदेश के कुछ जिले देश के उन रेखांकित क्षेत्रों में शामिल है जो कि अत्यधिक पिछड़े हैं। व्यष्टि–स्तरीय (विशेषकर जिला स्तरीय) अवधारणा ही जनगणना की दशा में उत्थान हेतु नियोजन प्रक्रिया में व्यवहृत होना चाहिये। पहली बार जिला जनगणना हस्तपुस्तिकाओं के दोनों भागों में आंकड़े विकास खण्ड स्तर पर प्रस्तुत किये जा रहे हैं। सन् 2001 ईस्वी तक सभी को साक्षर बनाने के लक्ष्य को दृष्टिगत रखते हुए प्राथमिक स्तर पर शैक्षिक अवस्थापनाओं के बनाने का विशेषतया ध्यान दिया गया है। जिला स्तरीय कार्यकर्ताओं के सुविधार्थ 0–6 आयु वर्ग की लिंगवार जनसंख्या प्राथमिक जनगणना सार नें अन्य वर्णनों के साथ अलग–अलग प्रस्तुत किया गया है। यह विशेषता जिले की साक्षरता स्तर को स्पष्ट प्रतिबिम्बित करना सुनिश्चित करेगा। इन प्रकाशनों के द्वारा (जो राज्य सरकार तथा जनगणना संगठन के सम्मिलित प्रयास हैं) 1991 की जनगणना के लिये दर्शित आंकड़ों में एक जिले में विभिन्न प्रकार की आर्थिक गतिविधियों में सम्मिलित कर्मियों के बारे में ज्यादा विवरण दिखाये जा रहे हैं। इस बार ग्राम निदर्शनी तथा 1991 की जनगणना के प्रारम्भिक जनगणना सार सम्बन्धी आंकड़े चुम्बकीय टेप/फ्लापी में संग्रहीत किये गये हैं। इस सम्बन्ध में योजना आयोग के स्थानीय राष्ट्रीय सूचना विज्ञान केन्द्र ने प्रशंसनीय सहयोग प्रदान किया है। यह आंकड़े अब राष्ट्रव्यापी निकनेट (एन0आई0सी0) सुविधाओं का प्रयोग करते हुए प्राप्त किये जा सकते हैं। आंकड़ा प्रयोगकर्ताओं को जनसंख्या आंकड़ों के सम्बन्ध में कम्प्यूटर कोड को भी संदर्भ हेतु इंगित किया गया है तथा इसे और अधिक लाभदायक बनाने हेतु आमतौर से दिये जाने वाले अतिरिक्त विशेषताओं को भी लगाया गया है, जैसे कि एक विस्तृत विश्लेषणात्मक टिप्पणी, जिलेवार महत्वपूर्ण आंकड़े और कुछ महत्वपूर्ण मानचित्र।

परम्परागत रूप से जिला जनगणना हस्तपुस्तिकाओं को दो भागों में प्रकाशित किया जा रहा है जो कि भाग "अ" तथा "ब" हैं। भाग "अ" को दो भागों में बांटा गया है। अनुभाग I ग्राम निदेशिका समाहित करता है तथा अनुभाग II नगर निदेशिका के आंकड़ों को प्रदर्शित करता है। ग्राम एवं नगर निदेशिकाओं से सम्बन्धित आंकड़ों के संकलन/पूर्ति की जिम्मेदारी राज्य सरकार की है जबकि तकनीकी दिशा निर्देश और आंकड़ों के संकलन हेतु छपे फार्म/अनुसूचियां विश्लेषण तथा प्रकाशन जनगणना कार्य निदेशालय, उत्तर प्रदेश के अन्तर्गत है। भाग "ब" ग्रन्थ में सामान्य आंकड़े प्राथमिक जनगणना सारों के आधार पर ग्राम तथा वार्ड स्तर तक के दिये गये हैं।

इस निदेशालय में आंकड़ों का संग्रहण तथा संकलन श्री विजेन्द्र पाल, निदेशक जनगणना कार्य निदेशालय, उत्तर प्रदेश के निर्देशों एवं मार्ग दर्शन पर उत्तर प्रदेश राज्य की ओर से किया गया है। नियोजन तथा रूप सज्जा का कार्य डा0 के0पी0 इट्टामन पूर्व उप महारजिस्ट्रार (सामाजिक अध्ययन) तथा श्री एम0एम0 दुआ, संयुक्त निदेशक द्वारा सम्पन्न किया गया है। हम उनके अत्याधिक ऋणी हैं। श्री एम0के0 जैन वर्तमान उप महारजिस्ट्रार (सामाजिक अध्ययन) के मार्ग निर्देशन में इस निदेशालय के प्रस्तुत किये गये एक माडल जिले के पाण्डुलिपि पर उनके टिप्पणियों के आधार पर तकनीकी संकलन तथा विश्लेषणात्मक टिप्पणी अंश को प्रस्तुत करने में अन्तिम रूप दिया जा सका है। मैं उनका भी कृतज्ञ हूँ। मानचित्रों की तैयारी में डा0 वी0के0 राय बर्मन पूर्व

उप महारजिस्ट्रार (मानचित्र) ओर श्रीमती मिनाती घोष वर्तमान उप महारजिस्ट्रार (मानचित्र) का दिशा निर्देश प्राप्त हुआ है। तद्नुसार यह कार्य निदेशालय के मानचित्र इकाई में किया गया है। मैं श्री ए0आर0 नन्द पूर्व महारजिस्ट्रार, भारत के प्रति अपनी सच्ची कृतज्ञता व्यक्त करता हूँ, जिनके निर्देशन के बिना यह प्रकाशन अस्तित्व में नही आ सकता था।

मैं अपने निदेशालय के उन सभी अधिकारियों /कर्मचारियों को धन्यवाद देता हूँ जिन्होंने आंकड़ों के संग्रह, संकलन तथा विश्लेषण में सहयोग किया है तथा साथ ही सम्बन्धित विभागाध्यक्षों के प्रति भी उनके प्रत्यक्ष एवं अप्रत्यक्ष रूप से प्रदान किये गये सहयोग के लिये जो कि आंकड़ों के संग्रह या आपूर्ति के लिये रहा है।

मुझे उम्मीद है कि आंकड़ों के प्रयोगकर्ता इन प्रकाशनों को अपनी आवश्यकता के अनुरूप पायेंगे।

आर0के0 सिंह
संयुक्त निदेशक

लखनऊ
जून, 1996

PREFACE

In the modern era of planning for developmental schemes, information regarding condition of human resources of an area is of prime consideration not only for determination of suitable strategy of development but also for an assessment of developmental process at mass level. The latter aspect is of considerable importance in view of the fact that huge resources have been pumped into for enhancement of the people while the resultant benefit accrued to them is found to be either unsatisfactory or shaped into a slip-shod example of unproper implementation. In our country the age of planning has heralded during the fiftees and in the beginning of the ninetees we hear a shift in our approach to tackle problems. But whatever is our premises for directing the economy, the knowledge about population dynamics on a regional level is of immense importance. Adhering to the above objective Census Organization being country's sole organization dealing with statistics, has been trying to contribute its share of responsibilities. One of the useful exercise in this connection is the publication of the District Census Handbooks introduced since 1951 Census. This publication is now a regular feature published with some improvements after completion of decennial Censuses.

The fact that out of every six Indians, one is from Uttar Pradesh itself reveals the huge population size of the State. The success of Indian planning efforts therefore largely depends upon being it successful in the State of U.P. It is widely upheld that some of the districts in eastern U.P. are included in areas demarcated as most backward in country. Micro-level (especially district level) approach, should be adopted in planning process to ameliorate the condition of the masses. For the first time the District Census Handbooks data are being presented in both volumes at the C.D. Block level. With a view to educating all by year 2001 A.D. creation of educational infrastructure at primary level has got added impetus. To facilitate district level functionaries sex-wise population in the 0-6 age-group is being presented separately alongwith other details of Primary Census Abstract. This feature would ensure a clear picture of literacy level in a district too. Through these publications, which are a joint effort of the State Government and Census Organization, now more details about workers engaged in various types of economic activities in a district are being shown in the data presented for 1991 Census. We have now stored data in respect of V.D. and

P.C.A. for 1991 Census on the magnetic tapes and floppies. The assistance received in this regard from local NIC Unit of Planning Commission is commendable. The data can now be obtained using nationwide NICNET facilities. It has ensured data users the benefit of computers regarding population figures. In these publications village-wise computer codes are also being indicated for reference. To make still more useful these publications are being provided with usual extra features such as an exhaustive Analytical Note, Important Statistics of the district and some important maps.

These publications are being brought out in two parts viz. part-A and B. Part-A is further divided into two sections. Section I incorporates the Village Directory and Section II contains the Town Directory Statements. The responsibility for collection/supply of data relating to Village and Town Directories is of the State Government while the responsibility of providing technical guidance and printed forms/ schedules for collection of data, its tabulation, analysis and publication rests with the Directorate of Census Operations, U.P. In the Part-B volume general population figures in the form of Primary Census Abstracts are provided upto the village and ward level.

In this Directorate, the data was collected and compiled under the direction of Shri Vijender Paul, erstwhile Director of Census Opeations, Uttar Pradesh on behalf of Uttar Pradesh State. The planning and designing of this publication was carried out by Dr. K.P. Ittaman, former Deputy Registrar General (Social Studies) and Shri M.M. Dua, Joint Director. We are greatly indebted to them. Under the guidance of Shri M.K. Jain the present Deputy Registrar General

(S.S.) the technical compilation and presentation of the "Analytical Note" portion was finalized on the basis of his comments in regard to the draft submitted for a model district from this Directorate. I am thankful to him, guidance in matter of preparation of maps was received from Dr. B.K. Roy, former Deputy Registrar General (Map) and later by Mrs. Minati Ghosh, the present Deputy Registrar General (Map). In the map unit of the Directorate this job was carried out accordingly.

I place my sincere gratitude to Shri A.R. Nanda, the former Registrar General India for his kind direction without which this publication might not have seen the light of the day.

I am thankful to all the officials/officers who have been associated with the collection, compilation and analysis of the data and also to concerned departmental heads for their direct and indirect cooperation extended for collection or supply of data.

In the end, I hope that data users will find these volumes pertinent to their needs.

Lucknow
June, 1996

R.K. SINGH
Joint Director

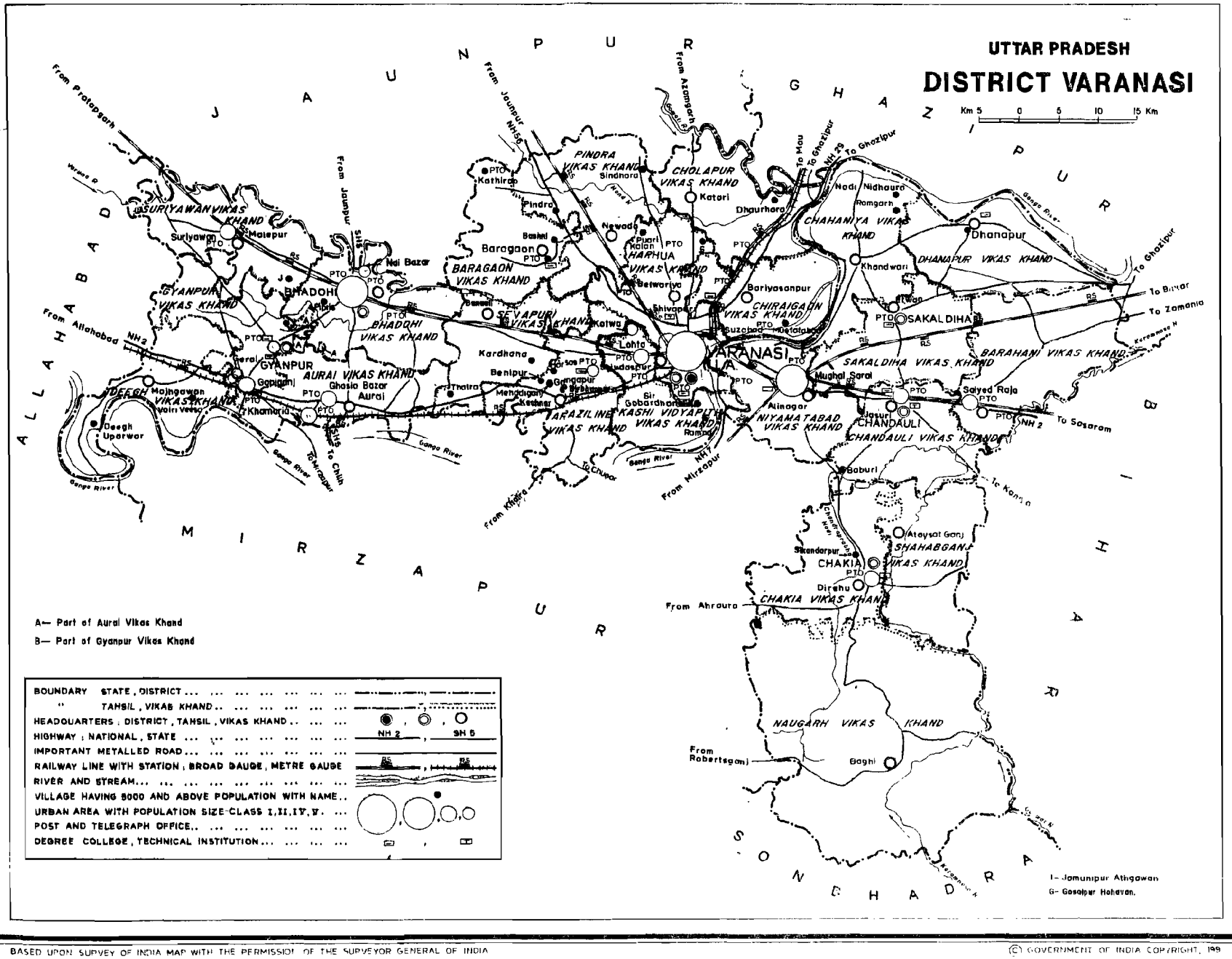

BASED UPON SURVEY OF INDIA MAP WITH THE PERMISSION OF THE SURVEYOR GENERAL OF INDIA

© GOVERNMENT OF INDIA COPYRIGHT, 199

महत्वपूर्ण आंकड़े
Important Statistics

क्र0सं0 Sl. No.	विवरण Description			उत्तर प्रदेश UTTAR PRADESH	वाराणसी VARANASI
1.	जनसंख्या	योग	व्यक्ति	139112640	4860582
	Population	Total	Persons		
			पुरुष	74037145	2563848
			Males		
			स्त्रियां	65075495	2296734
			Females		
		ग्रामीण	व्यक्ति	111506725	3538334
		Rural	Persons		
			पुरुष	59197326	1853248
			Males		
			स्त्रियां	52309399	1685086
			Females		
		नगरीय	व्यक्ति	27605915	1322248
		Urban	Persons		
			पुरुष	14839819	710600
			Males		
			स्त्रियां	12766096	611648
			Females		
2.	1981–91 के दशक में जनसंख्या वृद्धि दर Decennial population growth rate during 1981-1991			25.48	31.33
3.	क्षेत्रफल (वर्ग कि0मी0) Area (Sq. Kms.)			294411.00	5092.00
4.	जनसंख्या घनत्व (प्रति वर्ग कि0मी0)	योग Total		473	955

महत्वपूर्ण आंकड़े
Important Statistics

क्र0सं0 Sl. No.	विवरण Description		उत्तर प्रदेश UTTAR PRADESH	वाराणसी VARANASI
	Density of population (per Sq.km.)	ग्रामीण Rural	386	717
		नगरीय Urban	4927	8308
5.	लिंग–अनुपात (प्रति एक हजार पुरुषों पर स्त्रियों की संख्या) Sex Ratio (No. of females per 1000 males)			
	अ– सामान्य A- General	योग Total	879	896
		ग्रामीण Rural	884	909
		नगरीय Urban	860	861
	ब– अनुसूचित जाति B- Scheduled Caste	योग Total	877	893
		ग्रामीण Rural	880	899
		नगरीय Urban	854	859
	स–अनुसूचित जनजाति C- Scheduled Tribe	योग Total	914	396
		ग्रामीण Rural	920	197
		नगरीय	820	750

महत्वपूर्ण आंकड़े
Important Statistics

क्र0सं0 Sl. No.	विवरण Description		उत्तर प्रदेश UTTAR PRADESH	वाराणसी VARANASI
		Urban		
6.	साक्षरता दर (0–6 आयु समूह के बच्चों को निकालकर)			
	Literacy rate (excluding children in age-group 0-6)			
	अ–सामान्य	व्यक्ति	41.60	47.70
	A- General	Persons		
		पुरुष	55.73	64.37
		Male		
		स्त्रियां	25.31	28.87
		Females		
	ब–अनुसूचित जाति	व्यक्ति	26.85	27.80
	B- Scheduled Caste	Persons		
		पुरुष	40.80	44.02
		Male		
		स्त्रियां	10.69	9.42
		Females		
	स–अनुसूचित जनजाति	व्यक्ति	35.70	45.26
	C- Scheduled Tribe	Persons		
		पुरुष	49.95	53.06
		Male		
		स्त्रियां	19.86	25.64
		Females		
7.	कुल जनसंख्या में नगरीय जनसंख्या का प्रतिशत			
	Percentage of urban population to total population			
	अ–सामान्य A- General		19.84	27.20

महत्वपूर्ण आंकड़े
Important Statistics

क्र0सं0 Sl. No.	विवरण Description		उत्तर प्रदेश UTTAR PRADESH	वाराणसी VARANASI
	ब–अनुसूचित जाति B- Scheduled Caste		11.79	14.21
	स–अनुसूचित जनजाति C- Scheduled Tribe		5.86	45.16
8.	कुल जनसंख्या में प्रतिशत Percentage to total population			
	अ–सामान्य A- General			
	(i) मुख्य काम करने वाले Main workers	व्यक्ति Persons	29.73	28.82
		पुरुष Male	49.31	46.06
		स्त्रियां Females	7.45	9.58
	(ii) सीमान्तिक काम करने वाले Marginal workers	व्यक्ति Persons	2.47	2.79
		पुरुष Male	0.36	0.38
		स्त्रियां Females	4.87	5.48
	(iii) काम न करने वाले Non workers	व्यक्ति Persons	67.80	68.39
		पुरुष Male	50.32	53.56

महत्वपूर्ण आंकड़े
Important Statistics

क्र0सं0 Sl. No.	विवरण Description		उत्तर प्रदेश UTTAR PRADESH	वाराणसी VARANASI
		स्त्रियां Females	87.68	84.94
	ब–अनुसूचित जाति B- Scheduled Caste			
	(i) मुख्य काम करने वाले Main workers	व्यक्ति Persons	32.40	33.88
		पुरुष Male	50.40	47.51
		स्त्रियां Females	11.87	18.61
	(ii) सीमान्तिक काम करने वाले Marginal workers	व्यक्ति Persons	2.89	0.57
		पुरुष Male	0.40	0.44
		स्त्रियां Females	5.74	6.50
	(iii)काम न करने वाले Non workers	व्यक्ति Persons	64.71	58.49
		पुरुष Male	49.20	52.06
		स्त्रियां Females	82.39	74.88
	स–अनुसूचित जनजाति C- Scheduled Tribe			
	(i) मुख्य काम करने वाले Main workers	व्यक्ति Persons	35.91	55.48

महत्वपूर्ण आंकड़े
Important Statistics

क्र0सं0 Sl. No.	विवरण Description		उत्तर प्रदेश UTTAR PRADESH	वाराणसी VARANASI
		पुरुष Male	51.08	68.47
		स्त्रियां Females	19.30	22.73
	(ii) सीमान्तिक काम करने वाले Marginal workers	व्यक्ति Persons	7.51	0.00
		पुरुष Male	1.96	0.00
		स्त्रियां Females	13.60	2.27
	(iii)काम न करने वाले Non -workers	व्यक्ति Persons	56.58	54.19
		पुरुष Male	46.96	31.53
		स्त्रियां Females	67.10	75.00
9.	मुख्य काम करने वालों का वितरण Break-up of Main workers			
	(i) काश्तकार Cultivators	व्यक्ति Persons	22031188	455469
		पुरुष Male	19694430	383121
		स्त्रियां Females	2336758	72348

महत्वपूर्ण आंकड़े
Important Statistics

क्र0सं0 Sl. No.	विवरण Description		उत्तर प्रदेश UTTAR PRADESH	वाराणसी VARANASI
	(ii) खेतिहर मजदूर	व्यक्ति	7833303	259654
	Agricultural Labourers	Persons		
		पुरुष	6095986	163689
		Male		
		स्त्रियां	1737317	95965
		Females		
	(iii) पशुपालन, जंगलात, शिकार, मछली	व्यक्ति	295687	10000
	पकड़ना और फलों के बगीचे,	Persons		
	बगान एवं सम्बन्धित कार्य			
	Livestock, forestry, hunting,	पुरुष	271073	9496
	fishing & plantation orchards	Male		
	& allied activities	स्त्रियां	24614	504
		Females		
	(iv) खनन एवं उत्खनन	व्यक्ति	34598	1322
	Mining and quarrying	Persons		
		पुरुष	31596	1296
		Male		
		स्त्रियां	3002	26
		Females		
	(v-a) पारिवारिक उद्योग में विनिर्माण	व्यक्ति	997166	203687
	प्रसंस्करण सेवा एवं मरम्मत	Persons		
	Manufacturing, Processing,			
	Servicing & Repairs in	पुरुष	824861	180413

महत्वपूर्ण आंकड़े
Important Statistics

क्र0सं0 Sl. No.	विवरण Description		उत्तर प्रदेश UTTAR PRADESH	वाराणसी VARANASI
	Household Industry	Male		
		स्त्रियां	172305	23274
		Females		
(v-b)	पारिवारिक उद्योग के अतिरिक्त	व्यक्ति	2208369	139777
	विनिर्माण, प्रसंस्करण सेवा एवं मरम्मत	Persons		
	Manufacturing, Processing,			
	Servicing & Repairs in other	पुरुष	2089293	133266
		Male		
	Than Household Industry	स्त्रियां	119076	6511
		Females		
(vi)	निर्माण	व्यक्ति	510520	25089
	Constructions	Persons		
		पुरुष	495686	24243
		Male		
		स्त्रियां	14834	846
		Females		
(vii)	व्यापार एवं वाणिज्य	व्यक्ति	2550858	129056
	Trade & Commerce	Persons		
		पुरुष	2480495	124069
		Male		
		स्त्रियां	70363	4987
		Females		
(viii)	परिवहन, संग्रहण एवं संचार	व्यक्ति	771226	44868
	Transport, Storage &	Persons		
	Communications	पुरुष	763530	44427

महत्वपूर्ण आंकड़े
Important Statistics

क्र0सं0 Sl. No.	विवरण Description		उत्तर प्रदेश UTTAR PRADESH	वाराणसी VARANASI
		Male		
		स्त्रियां	7696	441
		Females		
	(xi) अन्य सेवायें	व्यक्ति	4127887	132072
	Other services	Persons		
		पुरुष	3763427	116991
		Male		
		स्त्रियां	364460	15081
		Females		
10.	अनुसूचित जाति के व्यक्तियों	व्यक्ति	21.05	18.14
	का कुल जनसंख्या में प्रतिशत	Persons		
	Percentage of Scheduled Caste	पुरुष	21.07	18.17
	Population to total population	Male		
		स्त्रियां	21.02	18.12
		Females		
11.	अनुसूचित जनजाति के व्यक्यिों	व्यक्ति	0.21	0.00
	का कुल जनसंख्या में प्रतिशत	Persons		
	Percentage of Scheduled Tribe	पुरुष	0.20	0.00
	Population to total population	Male		
		स्त्रियां	0.21	0.00
		Females		
12.	परिवारों की संख्या		22377820	654642
	Number of Households			
13.	आबाद आवासीय मकानों की संख्या		21407433	613863

महत्वपूर्ण आंकड़े
Important Statistics

क्र0सं0 Sl. No.	विवरण Description		उत्तर प्रदेश UTTAR PRADESH	वाराणसी VARANASI
	Number of occupied residential House			
14.	तहसीलों की संख्या Number of tahsils		294	6
15.	सामुदायिक विकास खण्डों की संख्या Number of C.D. Blocks		884	22
16.	न्याय पंचायतों की संख्या Number of Nyaya Panchayats		8750	292
17.	ग्रामों की संख्या Number of Villages	योग Total	123950	4193
		आबाद Inhabited	112804	3702
		गैर आबाद Uninhabited	11146	491
18.	नगरों की संख्या Number of Towns		753	22

टिप्पणी – जिला जनगणना हस्त पुस्तिका में जहां भी 'सामान्य' शब्द का प्रयोग हुआ है, उसका तात्पर्य है कि उसमें अनुसूचित जातियों /जनजातियों के ऑकड़े सम्मिलित हैं।

Note : The term ' General' indicates total including scheduled caste and scheduled tribe wherever it is used in the District Census Handbook.

जिला जनगणना हस्तपुस्तिका में प्रयुक्त प्रत्यय एवं परिभाषायें

जनगणना हस्तपुस्तिका में दी गई सूचनाओं का उपयोग करने से पूर्व यह आवश्यक है कि इस प्रकाशन में संकलित, एकत्रित एवं सारणीबद्ध की गई सूचनाओं/ऑकड़ों से सम्बन्धित संकल्पना एवं परिभाषा की अच्छी प्रकार जानकारी प्राप्त की जाये। इसके अलावा जिले की ऐतिहासिक पृष्ठभूमि की सही जानकारी प्राप्त करना भी आवश्यक है, साथ ही ग्राम एवं नगर निदर्शनी में दिये गये ऑकड़ों की जानकारी भी आवश्यक है। इसमें जिले की भौगोलिक एवं आर्थिक विशेषताओं का भी उल्लेख किया गया है। पुस्तिका में प्रस्तुत सूचनायें/ऑकड़े उत्तर प्रदेश राज्य के सन्दर्भ में सम्बन्धित जिले के बारे में अत्यन्त महत्वपूर्ण है। अन्त में जिले की सामाजिक एवं सांस्कृतिक परम्पराओं की व्याख्या के साथ ही साथ जन हित से सम्बन्धित प्रमुख स्थलों का ब्योरा भी दिया गया है। कुछ उप सारणियों की सहायता से जिले की प्रमुख विशेषताओं से सम्बन्धित ऑकड़ों को संक्षिप्त रूप में दिया गया है। आशा की जाती है कि विश्लेषणात्मक टिप्पणी केवल ऑकड़ों के उपयोग में ही मार्गदर्शन नहीं करेगी, बल्कि यह जिले की ऐतिहासिक, भौगोलिक एवं आर्थिक विशेषताओं के बारे में भी महत्वपूर्ण जानकारी प्रदान करेगी।

जनगणना संकल्पनायें एवं परिभाषायें

ऑकड़ा प्रयोक्ताओं के लिये आवश्यक है कि वे जिला जनगणना हस्तपुस्तिका के विषय में जनगणना के महत्वपूर्ण संकल्पनाओं, सामान्य महत्व के संदर्भों एवं क्षेत्र की अच्छी प्रकार से जानकारी प्राप्त करें। इन पहलुओं पर निम्न पैरों में प्रकाश डाला गया है :–

1. ग्रामीण क्षेत्र

परम्परानुसार जनगणना के ऑकड़े ग्रामीण एवं नगर क्षेत्रों के लिये पृथक–पृथक दिये गये हैं। एक ग्रामीण क्षेत्र, गैर नगरीय क्षेत्र होता है। इसमें राजस्व ग्राम होते हैं, जिनकी सीमायें एवं वनरेंज (ग्राम) स्पष्टतया परिभाषित होती है। ग्राम प्रशासन की सबसे छोटी इकाई होती है।

एक ग्राम में कई मजरे हो सकते हैं, परन्तु ऑकड़ों को प्रस्तुत करने के लिये सम्पूर्ण ग्राम (मजरों सहित) एक इकाई मानी गई है। आंकड़ों के प्रस्तुतीकरण हेतु वन क्षेत्रों में स्थित आबादी को भी ग्राम माना गया है। तद्नुसार प्रत्येक वन अधिकारी की गश्ती क्षेत्र को एक ग्राम माना गया है।

2. नगरीय क्षेत्र

जनगणना के प्रयोजन के लिये नगरीय क्षेत्रों को विशेष रूप से परिभाषित किया गया है। परिभाषाओं को कुछ लोच के साथ अपनाया गया है, ताकि स्थिति समय–समय पर इसमें सामाजिक, राजनैतिक और विकास परिवर्तनों के बारे में सूचनाएं दी जा सकें। एक नगरीय इकाई को निम्नलिखित रूप से परिभाषित किया गया है :–

(क) नगर निगम, नगर पालिका, छावनी बोर्ड, नोटीफाईड एरिया तथा टाउन एरिया के अन्तर्गत आने वाले सभी अधिसूचित नगरीय क्षेत्र।

(ख) वे सभी क्षेत्र जो निम्नलिखित मापदण्डों को पूरा करते हैं :–

(i) न्यूनतम् 5,000 जनसंख्या हो,

(ii) काम करने वाले पुरुषों की जनसंख्या का कम से कम 75 प्रतिशत गैर कृषि कार्यो में कार्यरत हो,

(iii) प्रति वर्ग किलोमीटर में कम से कम जनसंख्या का घनत्व 400 व्यक्ति हो या एक हजार जनसंख्या प्रति वर्ग मील।

(ग) जनगणना नगरों का निर्धारण उपर्युक्त में दिये गये मापदण्डों के अनुसार किया गया हो। औद्योगिक वर्ग III से सम्बद्ध काम करने वाले जैसे पशुपालन, मछली पकड़ना, आखेट एवं बागवानी तथा इससे सम्बद्ध कार्यकलाप करने वाले को कृषि सम्बन्धी कार्यकलाप मानकर गैर कृषि क्षेत्र में कार्यरत व्यक्तियों का अनुपात निकाला गया है।

3. नगर समूह

1971 की जनगणना के अनुसार नगर समूह की संकल्पना को बिना किसी परिवर्तन एवं संशोधन के 1981 एवं 1991 की जनगणना में भी अपनाया गया है। एक नगर समूह में लगातार नगरी क्षेत्र आता है तथा सामान्य रूप से एक नगर तथा उससे लगे हुए बाहरी बृद्धि या दो या उससे अधिक नगर जो आपस में मिले हों तथा जिनकी यदि कोई मान्य अपवृद्धि हो, उन्हें नगर समूह कहा जाता है। प्रायः नगरों की वृद्धि शहरों या नगरों की सांविधिक सीमाओं को पार कर सकती है। उदाहरण के लिये विशाल रेलवे कालोनियां, विश्वविद्यालय परिसर, औद्योगिक क्षेत्र एवं सैनिक परिसर आदि जो सांविधिक नगर की सीमाओं से बाहर आ जाते हैं, परन्तु यदि उनकी लगातार वृद्धि नगर के साथ होती है, तो उन्हें अपवृद्धि माना गया है। यह अपवृद्धियां स्वयं में अलग नगर होने योग्य हो या न हों, परन्तु यह नगरीय क्षेत्र माने जाने योग्य है ऐसे नगर अपनी अपवृद्धियों के क्षेत्र के साथ एक नगरीय क्षेत्र माने गये हैं और इसे नगर समूह का नाम दिया गया है। एक नगर समूह निम्नलिखित रूप में बन सकता है :–

(i) एक शहर लगातार वृद्धि सहित जिसमें अपवृद्धियां भी हैं, जो सांविधिक नगर की सीमाओं से बाहर हो, परन्तु इससे लगा हुआ ग्राम या ग्रामों की सीमाओं में आता हो या,

(ii) एक नगर समतुल्य अपवृद्धि के साथ दो या दो से अधिक आपस में लगे नगर अपनी अपवृद्धियों के साथ जैसा कि (i) में है, या

(iii) एक शहर और एक या एक से अधिक लगे नगर अपनी अपवृद्धियों के साथ जो लगातार क्रम में फैले हों।

4. जनगणना मकान

जनगणना मकान एक भवन है या भवन का वह भाग जिसका अलग से मुख्य प्रवेश द्वार रास्ते या साझे के बरामदे या जीने इत्यादि में है तथा जिसका उपयोग एक अलग इकाई की तरह होता है या होता हुआ माना जाता है। यह खाली हो सकता है या इसका उपयोग निवास के लिये या गैर आवासीय उपयोग में या दोनों ही प्रकार के उपयोग में आ सकता है।

5. परिवार

परिवार ऐसे व्यक्तियों के समूह को कहते हैं जो सामान्यतया एक साथ रहते हों और यदि काम की आवश्यकता उन्हें मजबूर न करें तो एक ही रसोई में खाना खाते हों। परिवार ऐसे व्यक्तियों का हो सकता है, जिनका आपस में रक्त सम्बन्ध हो अथवा असम्बन्धित हों या उसमें दोनों प्रकार के व्यक्ति हों। असम्बन्धित व्यक्तियों के परिवार के उदाहरण हैं, बोर्डिंग हाउस, मैस, होस्टल, आवासीय होस्टल, उद्धार गृह, जेल, आश्रम आदि, ऐसे परिवार संस्थागत परिवार कहे जाते हैं, परिवार एक व्यक्ति का, दो व्यक्तियों का हो सकता है। जनगणना में इस प्रकार की प्रत्येक इकाई को परिवार माना गया है।

6. अनुसूचित जाति एवं अनुसूचित जनजाति

उस व्यक्ति की गणना अनुसूचित जाति या अनुसूचित जन जाति में की गई, जिनको उत्तर प्रदेश के लिये भारतीय संविधान की धारा 341 और 342 में अनुसूचित जाति एवं अनुसूचित जन जाति की सूची में शामिल किया गया है।

अनुसूचित जातियॉं केवल हिन्दू, सिख और बुद्ध धर्म के मानने वाले ही हो सकते हैं। अनुसूचित जन जाति का व्यक्ति किसी भी धर्म का मानने वाला हो सकता है। उत्तर प्रदेश
की अनुसूचित जाति /अनुसूचित जन जातियों की सूची परिशिष्ट में दी गई है।

7. साक्षर

वह व्यक्ति जो किसी भाषा को समझने के साथ लिख और पढ़ सकता है, साक्षर माना गया है। वह व्यक्ति जो केवल पढ़ सकता है, परन्तु लिख नहीं सकता, साक्षर नहीं माना गया है। साक्षर होने के लिये यह आवश्यक नहीं है कि सम्बन्धित व्यक्ति ने औपचारिक रूप से शिक्षा प्राप्त की हो या कोई परीक्षा उत्तीर्ण की हो। 1991 की जनगणना 0–6 वर्ष की आयु वर्ग के सभी बच्चों को निरक्षर माना गया था।

8. काम

किसी आर्थिक उत्पादन के कार्यकलापों में भाग लेने को कार्य कहते हैं। कार्य शारीरिक अथवा मानसिक दोनों रूप में हो सकता है। काम में केवल शारीरिक काम करना ही नहीं आता है वरन् काम का प्रभावी पर्यवेक्षण और निदेशन भी शामिल है। इससे फार्म या पारिवारिक उद्यम में अवैतनिक रूप से काम करना भी शामिल है।

9. मुख्यतः काम करने वाले

वे व्यक्ति जिन्होंने पूरे वर्ष के दौरान वर्ष के अधिकांश भाग में काम किया हो, उन्हें मुख्यतः काम करने वाला माना गया है। वर्ष के अधिकांश भाग का अभिप्राय है, छः माह (183 दिन) या उससे अधिक।

10. सीमान्तिक काम करने वाले

वे व्यक्ति जिन्होंने पूरे वर्ष के दौरान अधिकांश भाग में काम न किया हो तथा छः माह (183 दिन) से कम समय में काम किया हो, उन्हें सीमांतिक काम करने वाला माना गया है।

11. काम न करने वाले

वे व्यक्ति जिन्होंने विगत वर्ष एक भी दिन काम नहीं किया है, काम न करने वाले माने गये हैं। मुख्यतः काम करने वालों को निम्नलिखित 9 औद्योगिक श्रेणियों के अन्तर्गत विभाजित किया गया है :–

(I) काश्तकार

काश्तकार वह व्यक्ति माना गया है जो कि अकेला या परिवार के कार्यकर्ता के रूप में अपनी स्वयं की जमीन, सरकारी पट्टे पर प्राप्त भूमि या किसी दूसरे व्यक्ति या संस्था से बटाई या किराये पर ली गई अथवा अन्य प्रकार से प्राप्त जमीन पर खेती करता है। खेती करने में निदेशन एवं देखरेख भी सम्मिलित है।

खाद्यान्न जैसे गेहूँ, धान, ज्वार, बाजरा, रागी इत्यादि और अन्य फसलें जैसे गन्ना, मूंगफली, टैपियोका आदि तथा दालें, कच्चा जूट और अन्य इसी प्रकार रेशों की फसलें कपास इत्यादि उत्पादन के लिये जोताई, बोवाई एवं कटाई को काश्तकारी माना गया है, परन्तु फल एवं सब्जी उगाना, बागवानी या चाय, काफी, रबर एवं अन्य औषधि में काम आने वाले पेंड पौधे लगाना इसमें सम्मिलित नहीं हैं।

(II) खेतिहर मजदूर

जो व्यक्ति नकद व जिन्स के रूप में मजदूरी लेकर किसी दूसरे व्यक्ति के खेत में काम करता है, उसे खेतिहर मजदूर माना गया है। उसे खेती में लाभ हानि से कोई सरोकार नहीं होता है, वह केवल दूसरों के खेत में मजदूरी करता है। एक खेतिहर मजदूर का उस भूमि के पट्टे या ठेकेदारी के सम्बन्ध में कोई अधिकार नहीं होता है।

(III) पशुपालन, जंगलात, मछली पालन, शिकार, बागान आदि

इस श्रेणी में पशुपालन, आखेट, मछली पालन, वन उद्योग, लट्ठे काटना, बाग बगीचे लगाना, पेंड़ काटना इत्यादि कार्यकलाप आते हैं, इसके अलावा वे सभी कृषि सम्बन्धी एवं अन्य सम्बद्ध कार्यकलाप जो काश्तकारी एवं खेतिहर मजदूर की श्रेणी में नहीं आते हैं, इस वर्ग में सम्मिलित है।

(IV) खनन और उत्खनन का कार्य

इस वर्ग में जमीन को खोद कर खनिज पदार्थ जैसे कच्ची धातु, कच्चा पेट्रोलियम एवं गैस, पत्थर एवं चूने का पत्थर आदि कार्यकलाप सम्मिलित हैं।

(Vक) पारिवारिक उद्योग में विनिर्माण संसाधित करना, सर्विसिंग एवं मरम्मत का कार्य

परिवार उद्योग वह उद्योग है जो परिवार के मुखिया द्वारा स्वयं और मुख्यतः परिवार के अन्य सदस्यों द्वारा अपने घर पर और नगरीय क्षेत्रों के उस मकान के अन्दर या अहाते में जिसमें परिवार रहता हो, चलाया जाता है। मुखिया सहित पारिवारिक उद्योग में अधिकतर कार्यकर्ता परिवार के होने चाहिए, किराये के मजदूरों की संख्या न्यूनतम होनी चाहिए। उद्योग इस पैमाने पर नहीं होना चाहिए कि वह भारतीय कारखाना अधिनियम, 1948 के अधीन रजिस्टर्ड हो या होने योग्य हो।

पारिवारिक उद्योग का आशय किसी वस्तु का विनिर्माण, संसाधन, सर्विसिंग या मरम्मत से है, जैसे बेकरी उत्पादन, चीनी, नमक, खाने के तेल, चाय, मांस, पेय पदार्थ इत्यादि तैयार करना, सूत, जूट, ऊन, रेशम, चमड़ा एवं कृत्रिम रेशा, वस्त्र, लकड़ी के उत्पादन, कागज एवं इसके उत्पादन, छपाई एवं प्रकाशन, चमड़ा एवं चमड़े के उत्पाद, फर, रसायनिक उत्पादन, रबर, प्लास्टिक, पेट्रोलियम और कोयले के उत्पादन, अधात्विक खनिज पदार्थों का उत्पादन, मूल एवं मिश्रित धातुओं के उद्योग, मशीनरी एवं उपकरण, परिवर्धन उपकरण और पुर्जे, मुख्य वस्तुओं की मरम्मत जैसे जहाज, नाव, वायुयान, कृषि सम्बन्धी उपकरण, मशीनों के औजार, औद्योगिक औजार, उद्योग में प्रयुक्त विद्युत मशीन और यंत्र, वाहन और अन्य रेल, सड़क से सम्बन्धित वाहनों के उपकरण, मरम्मत जैसे जूतों, चमड़े के सामान, पारिवारिक विद्युत यंत्र, टी0वी0, वी0सी0आर0, रेडियो, रेफ्रीजरेटर, घड़ियों, दीवार घड़ियों, आभूषणों, मोटर गाड़ियों, मोटर साइकिलों, ट्रकों, लारियों, साइकिलों एवं साइकिल रिक्शों की मरम्मत भी इस वर्ग के अन्तर्गत आती है।

(Vख) पारिवारिक उद्योग के अलावा विनिर्माण, संसाधित करना, सर्विसिंग एवं मरम्मत कार्य

इस वर्ग में वे सभी प्रक्रियायें सम्मिलित हैं, जिसमें उपभोग्य एवं अनुपभोग्य वस्तुओं का विनिर्माण, सर्विसिंग एवं मरम्मत सम्मिलित है। इसमें खाद्य पदार्थ, वस्त्र, फर्नीचर, कागज एवं छपाई, सीमेन्ट, रबर, रसायनिक एवं पेट्रोलियम उत्पाद, धातु, इंजीनियरिंग एवं विद्युत सम्बन्धी उत्पादन इत्यादि आते हैं। इस प्रकार यह वर्ग औद्योगीकरण का एक स्पष्ट परिशिष्ट प्रस्तुत करता है। उदाहरण के लिये इस वर्ग में बेकरी उत्पादन, चीनी उत्पादन, नमक, तेल, चाय, मांस, पेय पदार्थ इत्यादि। सूत, जूट, ऊन, रेशम, चमड़ा एवं कृत्रिम रेशम वस्त्र, लकड़ी एवं इसके उत्पादन, कागज एवं उसके उत्पादन, फर, रसायनिक उत्पादन, रबर, प्लास्टिक, पेट्रोलियम एवं कोयले के उत्पादन, अधात्विक खनिज उपकरण एवं पुर्जे,

मुख्य वस्तुओं की मरम्मत जैसे जहाज, नाव, वायुयान, कृषि सम्बन्धी यंत्र, मशीनों के औजार, औद्योगिक मशीनों के औजार, उद्योगों में प्रयुक्त विद्युत मशीन और यंत्र, वाहन और अन्य रेल/सड़क से सम्बन्धित वाहनों के उपकरण सम्मिलित है।

(VI) निर्माण

इस वर्ग में भवनों, सड़कों, रेलवे, पुलों, पाइप लाइनों एवं मार्गों इत्यादि का निर्माण एवं मरम्मत सम्मिलित है, विद्युत संचार एवं प्रसारण लाइनों का अनुरक्षण, जलमार्ग, नहर, तालाब, कुआं इत्यादि, गर्म करना, वातानुकूलित एवं ध्वनि रहित करना, इमारती लकड़ी का काम, पेंटिंग एवं सजावट का कार्य सम्मिलित है।

(VII) व्यापार एवं वाणिज्य

इस वर्ग में थोक एवं फुटकर व्यापार और रेस्टोरेन्ट एवं होटल, फाइनेन्स करना, बीमा, सम्पत्तियों का लेन देन, कानूनी एवं व्यापारिक सेवायें सम्मिलित हैं।

(VIII) परिवहन, भण्डार एवं संचार

भूपरिवहन, जल परिवहन और वायु परिवहन सेवायें, आकस्मिक परिवहन, भण्डारण और वेयर हाउसिंग सेवायें, संचार सेवायें इस वर्ग के अन्तर्गत आती हैं।

(IX) अन्य सेवायें

विद्युत, गैस और जल सम्बन्धी सेवायें, सामुदायिक, सामाजिक और व्यक्तिगत सेवायें जो स्पष्ट रूप से परिभाषित नहीं की गई हैं, इस वर्ग में आती हैं।

CONCEPTS AND DEFINITIONS OF DISTRICT CENSUS HAND BOOK

Before one can use information contained in the District Census Handbooks, one should be conversant with the concepts and definitions used in collecting, compiling and tabulating the information/data collected for this publication. A part from this proper understanding of Historical background of the district is also essential besides knowledge about purpose behind presentation of data contained in the Village and Town Directories. Geographical and Economic characteristics of the district are also given in a nutshell. They are quite useful in perceiving figures presented here in relation to the general state of affairs prevailing in the State of Uttar Pradesh and the concerned district. At the end the social and cultural settings of the districts are also described alongwith details about prominent places of public interest, Data are also being briefly analysed to highlight the salient features with the help of few inset tables. It is hoped that the Analytical Note will not only provide guideline for using data presented herein but also narrate some useful historical, geographic and economic aspects of the district.

CENSUS CONCEPTS AND DEFINITION

It is worthwhile for the data users to acquaint themselves with some of the important Census concepts, terms of general importance and scope of DCH. These aspects have been dealt in the following paragraphs :-

1. RURAL AREAS

The Census data are presented traditionally by rural and urban settings. A rural area is that which is non-urban. It consists of revenue villages having generally well defined boundaries and forest ranges (villages). Village is the smallest rural unit in the hierarchy of administrative set-up.

It may contain several hamlets, but for the presentation of data the main village alongwith its several hamlets, has been considered one unit. Habitations in forest areas are also considered as villages. Accordingly each forest range officer's beat has been considered as one forest village.

2. URBAN AREAS

Urban areas have specially been defined for the purpose of population census. There has, however, been some flexibility in defining urban areas depending upon the social, political and developmental situations, prevailing from time to time. An urban unit has been defined as follows :

(a) All places with a municipal corporation, municipality, cantonment board or notified town area committees, etc.

(b) All other places which satisfy following criteria:-

  (i) A minimum population of 5,000

  (ii) Atleast 75 percent of the male working population engaged agricultural pursuits and

(iii) A density of population of atleast 400 persons per sq.km. (or one thousand persons per sq.mile). Census towns have been formed by applying criteria mentioned above under (b).

(c) Workers engaged in industrial category III consisting of livestock, fishing, hunting and plantation, orchards and allied activities have been considered as agricultural workers for calculating proportion of workers engaged in non-agricultural activities.

3. URBAN AGGLOMERATION

The concept of Urban Agglomeration of the 1971 Census has remained operative without any change or modification in the 1981 and 1991 Censuses. An urban agglomeration forms a continuous urban spread and normally consists of a town and its adjoining urban outgrowths (OGs) or two or more physically contiguous towns together with contiguous well recognized outgrowths, if any, such towns. Very often the growth of town overlaps the statutory limits of the city or town. Examples of such cases are large railway colonies, university campuses, industrial areas and military campus etc., which are outside the limits of the statutory town, but if they form continuous growth with the town they have been considered as outgrowth. These outgrowths may or may not by themselves qualify to be treated as separate towns but these outgrowths deserve to be treated as urban areas. Such a town with its outgrowths is treated as an integrated urban area and is designated as Urban Agglomeration (UA). An Urban Agglomeration, therefore constitutes :-

(i) A city or a town with a continuous outgrowth, the outgrowth being outside the statutory limits, but falling within the boundaries of the adjoining village or villages, or

(ii) Two or more adjoining towns with their outgrowths, if as in (I) above, or

(iii) A city and one or more adjoining towns with or without outgrowths all of which form a continuous spread.

4. CENSUS HOUSE

A Census house is building or a part of a building having separate main entrance from the road or common courtyard or staircase etc. used or recognized as a separate unit. It may be used for a residential or non-residential purpose or both.

5. HOUSEHOLD

A household is a group of persons who commonly live together and would take their meal from a common kitchen unless the exigencies of work prevent any of them from doing so. There may be household of persons related by blood or household of unrelated persons or having a mix of both. Examples of unrelated households are boarding houses, messes, hostels, rescue homes, jails, ashrams etc. these are called institutional households. There may be one member household, two members household or multi members household. For census purpose, each one of these types is regarded as a household.

6. SCHEDULED CASTES AND SCHEDULED TRIBES

A persons is considered to be belonging to a Scheduled Caste or Scheduled Tribe, if the name of the caste or tribe to which he belongs is included in the list notified under Article 341 and 342 of the Constitution of India for the State of Uttar Pradesh.

Scheduled Castes can be follower of Hindu, Sikh and Buddh religions only. However, a person belonging to a Scheduled Tribe can profess any religion. The list of SCs/STs recognized for the State of Uttar Pradesh is given as an Annexure.

7. LITERATES

A person, who can both read and write with understanding in any language, is to be taken as literate. A person who can merely read but cannot write, is not literate. It is not necessary that a person who is literate should have received any formal education or should have passed any minimum educational standard. All children in age-group of 0-6 years were treated as illiterates at the 1991 Census, Prior to this Census children in the age group 0-4 were treated as illiterates.

8. WORK

Work has been defined as participation in any economically productive activity. Such participation may be of physical or mental nature. Work involves not only actual work but also includes effective supervision and direction of work. It also includes unpaid work on farm or in family enterprise.

9. MAIN WORKERS

Those, who had worked for the major part of the year, are termed as main workers. By major part of the year is meant six months (183 days) or more.

10. MARGINAL WORKERS

Those who had not worked for the major part of the year i.e., for less than six months (183 days) in the year are termed as marginal workers.

11. NON-WORKERS

Those who had not worked at all during the year are termed as non-workers.

Main-workers have been classified in nine industrial categories as given below:-

(I) Cultivator

A person is considered working as Cultivator, if he or she is engaged either as employer, single worker or family worker in cultivation of land owned or held from government or from private persons or institutions for payment in money, kind or share. Cultivation includes supervision or directions of cultivation.

Cultivation involves ploughing, sowing and harvesting and production of cereals and millet crops, such as wheat, paddy, jowar, bajra, ragi etc. and other crops such as sugarcane, ground-nuts, tapioca etc. and pulses, raw jute and kindred fibre crops, cotton etc, and does not include fruit and vegetable growing or keeping of orchards or groves or working on plantation like tea, coffee, rubber, sinchona and other medicinal plantation.

(II) Agricultural labourers

A person, who works on another persons's land for wages in money or kind or share has been taken as an agricultural labourer. He or she has no risk in cultivation but merely works on another person's land for wages. An agricultural labourer has no right of lease or contract of land on which he or she works.

(III) Livestock, forestry, fishing, hunting, plantations, orchards and allied activities

The category includes livestock keeping, hunting, fishing, forestry, activities like logging, planting and cutting of trees etc. and all agricultural and allied activities which are not covered under cultivation and agricultural labourers.

(IV) Mining and Quarrying

This category includes relating to extraction of minerals, metallic ores, crude, petroleum and gas, stone and limestone etc., from within the earth's crust.

(V-a) Manufacturing, processing, servicing and repairs in household industry

Household industry is defined as an industry conducted mainly by the head of the household himself / herself and or with the help of the members of the household at home or within the precincts of the household lives in urban areas. The larger proportion of the workers in a household industry should consist of members of household, including the head. The role of hired labourers should be minimum. The industry should not be run on the scale of a registered factory which would qualify or has to be registered under the Indian Factories Act, 1948.

The household industry implies manufacturing, processing, servicing or repairs of goods such as manufacture of bakery products, sugar products, salt, oil, blending of tea, preparation of meat, beverages, etc. cotton, jute, wool, silk, leather and man made fibre, textiles, wood, wood products, paper and its products, printing and publishing, leather and leather products fur, chemical products, rubber, plastics, petroleum, and coal products, non-metallic mineral products, basic metal and alloys industries, machinery and equipment, transport equipment and parts, repairs of capital goods such as ships/boats, aircraft, agricultural equipment machine tools, industrial tools electrical industrial machine and apparatus, locomotives and other rail/road equipment. Repair services such as repair of footwear, leather goods, household electric appliances, T.V.,V.C.R., radio, refrigerator, watches, clocks, jewellery, motor vehicles, motor cycles, trucks, lorry, bicycles and cycle rickshaws are also covered under this category.

(V-b) Manufacturing, processing, servicing and repair in other than household industry

This category includes all process involved in manufacturing, servicing and repairing of articles consumable as well non-consumable, including food stuffs, clothing, furniture, paper and printing, cement, rubber, chemical and petroleum products, metal, engineering and electrical products etc. As such this group can provide

a fair index of industrialization. Examples of main activities included in this category are manufacture of bakery products, sugar products, salt, oil, blending of tea, preparation of meat, beverages etc, cotton jute, wool, silk, leather and man made fibre textile, wood and wood products, paper and its products, fur, chemical products, rubber, plastic, petroleum and coal products, non-metallic minerals products basic metal and alloys industries, machinery and equipment and parts, repair of capital goods such as ships/ boats, aircraft Agricultural equipment, machines tools, industrial machine tools, electrical, industrial machines and apparatus, locomotives and other rail/road equipments.

(VI) Construction

This category include construction and maintenance of buildings, roads, railways, bridges, pipe line and runways etc. maintenance of power, telecommunication and transmission lines, waterways, canals, tanks, wells, etc., heating and air-conditioning and sound proofing, timber works, painting and decorating work for constructions.

(VII) Trade and Commerce

This category contains wholesales and retail trades and restaurants and hotels, financing, insurance, real estate, legal and business services.

(VIII) Transport, Storage and Communication

Land transport, water transport and air transport services, incidental to transport storage and ware housing services, communication services are covered under this category.

(IX) Other Services

Electricity, gas and water services, community, social and personal services activities not adequately defined are covered in the category.

ANALYTICAL NOTE

Introduction

Varanasi is one of the districts and headquarters of Varanasi Division. It lies between the parallels of 24^0 43' and 25^0 34' north latitude and 82^0 12' and 83^0 33' east longitude. It is bounded in the west by the district of Allahabad, in the north-west and north by Jaunpur, in the north-west and east by Ghazipur, in the south by Mirzapur and in the south-east by the state of Bihar. The total area of the district is 5091 sq.km. The chief rivers of the district are Ganga, Gomti, Chandra Prabha, Nandhathi and Garai.

The district has 4860582 persons according to the 1991 census with a break up of males and females 2563848 and 2296734 respectively. The decadal growth rate observed during 1981-91 is very high (31.33 percent) as against the states average of 25.48 percent. The population of the rural area constituted 72.80 percent while that of the urban population was only 27.20 percent during the decade 1981-91. The density of population in the district is 955 persons per sq.km. The sex ratio (i.e., number of females per one thousand males) is 896 quite higher than the states average of 879. There are 613863 occupied residential houses and 654642 households in the district. An average household consists of 7 persons. Scheduled Caste population constitutes 18.14 percent of the total population of the district while Schedule Tribe population is almost negligible. Literacy in the district is as high as 47.70 percent, 64.37 percent amongst males and 28.87 percent amongst females. Main workers in the district constituted 28.82 percent of the total population where as marginal workers were 2.79 percent and non-workers 68.39 percent.

The rural area of the district for administrative and Development purposes are divided into twenty two development blocks namely, Suriyawan, Bhadohi, Aurai, Gyanpur, Digh, Baragaon, Pindra, Cholapur, Chiragawan, Harhau, Sevapuri, Arajiline, Kashi Vidyapeeth , Chahniya, Dhanapur, Sakaldiha, Niyomatahad, Chandauli, Barhami, Chalia, Sahabganj and Maugarh. Simi8larly urban areas of the district are constituted of Bhadohi, M.B., Railway Settlement Khamarai T.A., Gopiganj M.B., Suriyawan T.A., Lohta C.T., Chandauli T.A., Saiyad Raja T.A., Ghosia bazar T.A., Chaka T.A., Gyanpur T.A. , Ketwa C.T., Nai Bazar T.A., Gangapur T.A., Mughal Sarai M.B., Mughal Sarai Railway Settlement N.A., Varanasi M.C., Lahartara O.G., Varanasi Cantt., Kashi Hindu Vishvavidyalay N.A., Maruadih Railway Settlement N.A., Maruadih O.G., Ramnagar M.B., Shivdaspur C.T. and Phulwaria C.T.

Population and number of villages, 1991

The following table 1(A) presents Community Development Block wise population and number of villages in the rural areas of the district.

Table 1(A)
Population and number of villages, 1991

Sl. No.	Name of C.D. Block	Population of villages			No. of villages	
		Person	Male	Female	Total	Inhabited
1	2	3	4	5	6	7
1	Suriyawan	161679	83658	78021	212	204
2	Bhadohi	194445	101814	92631	267	241
3	Aurai	212049	113242	98807	290	253
4	Gyanpur	187358	98631	88727	221	211
5	Digh	182864	96161	86703	234	166
6	Baragaon	161842	82576	79267	140	133
7	Pindra	196025	100130	95895	191	183
8	Cholapur	162185	84527	77658	148	140
9	Chirai Gaon	185521	97946	87575	140	133
10	Harhua	166466	87210	79256	176	169
11	Sevapuri	158541	82614	75927	188	177
12	Arajiline	234616	124310	110306	227	209
13	Kashi Vidya Peeth	177671	95105	82566	124	116
14	Chahniya	142622	74160	68462	176	156
15	Dhanapur	152822	78320	74502	138	121
16	Sakaldih	170066	88770	81296	180	159
17	Niyamatabad	167145	88939	78206	140	131
18	Chandauli	131797	69318	62479	182	154
19	Barhani	125068	64859	60209	199	143
20	Chakia	117566	61902	55664	288	237
21	Sahabganj	95846	50263	45583	188	150
22	Naugarh	45200	23856	21344	139	111
	Districts *	**3538334**	**1853248**	**1685086**	**4193**	**3702**

*Includes Forest Villages.

It can be observed from the above table that C.D. Block Agajiline was most populous having 234616 persons (124310 males and 110306 females) followed by Aurai 212049 persons (113242 males and 98807 females), Pindva 196025 persons (100130 males and 95895 females). Bhadohi 194445 persons (101814 males and 92631 females), Gyanpur 187358 persons (98631 males and 88727 females), Chirai Gaon 185521 persons (97946 males and 87575 females), Digh 182864 persons (96161 males and 86703 females), Kashi Vidyapeeth 177671 persons (95105 males and 82566 females) and Sakaldiha 170066 persons (88770 males and 81296 females).

The least populated C.D. Block was Naugarh 45200 persons (23856 males and 21344 females) preceeded by Sahabganj 95846 persons (50263 males and 45583 females), Chakia 117566 persons (61902 males and 55664 females), Barhani 125068 persons (64859 males and 60209 females), Chandauli 131797 persons (69318 males and 62479 females), Chahniya 142622 persons (74160 males and 68462 females), Dhanapur 152822 persons (78320 males and 74502 females), Sevapuri 158541 persons (82614 males and 75927 females), Suriyawan 161679 persons (83658 males and 78021 females), Baragaon 161842 persons (82576 males and 79267 females), Cholapur 162185 persons (84527 males and 77658 females), Harhua 166466 persons (87210 males and 79256 females) and Niyamatabad 167145 persons (88939 males and 78206 females).

There were in all 4193 villages of which 3702 were in habited and remaining 491 un inhabited. The Community Development Blocks with maximum number of inhabited villages were Aurai (253), Bhadohi (241), Chakia (237), Gyanpur (211), Arajiline (209) and Suriyawan (204) while numbers of inhabited villages were less in C.D. Blocks Naugarh (111), Kashi Vidya Peeth (116), Dhanapur (121) and Niyamatabad (131).

Population and number of towns

The population and number of towns in the district is presents in table 1(B) given below

Table 1(B)
Population and number of towns 1991

Sl. No.	Name and civic administration status of town	Population		
		Person	Male	Female
1	2	3	4	5
1.	Bhadohi MB	64010	34547	29463
2	Khamaria TA	17909	9499	8410
3	Gopiganj MB	15035	8072	6963
4	Suriyawan TA	12304	6645	5659
5	Lohta CT	12394	6651	5743
6	Chandauli TA	11039	5910	5129
7	Saiyad Raja TA	11907	6252	5655
8	Ghosia Bazar	13005	6946	6059
9	Chakia TA	10587	5543	5044
10	Gyanpur TA	8908	4889	4019
11	Kotwa CT	9076	4827	4249
12	Nai Bazar TA	8067	4311	3756
13	Gangapur TA	5639	2959	2680
	Mughalsarai UA	91505	49558	41947
14	(a)Mughalsarai MB	66529	35353	31176

	(b) Mughalsrai Rly. Settlement MB	24976	14205	10771
	Varanasi U.A.	1030863	553991	476872
15	(a) Varanasi MC	929270	497598	431672
	(b) Lahartara OG	3129	1719	1410
17	Varanasi Cantt.	15082	8292	6790
18	Kashi Hindu Vishwa Vidyalaya NA	11508	7734	3774
19	(i) Maruadih Rly. Settlement NA	19276	10422	8854
	(ii) Maruadih OG	5033	2799	2234
20	Ram Nagar MB	30116	16072	14044
21	Shivdaspur CT	7671	4119	3552
22	Phulwaria CT	9778	5236	4542
	District	**1322248**	**710600**	**611648**

As per civic status there is one Municipal Corporation, four Municipal Boards, one Cantt, nine town areas, three Notified Areas, four Census towns and two Out Growths in the District. The most populated urban unit was Varanasi M.C. with a population of 929270 persons (497598 males and 431672 females) followed by Mughal Sarai M.B. 66529 persons (35353 males and 31176 females), Bhadohi M.B. 64010 persons (34547 males and 29463 females), Ramnagar M.B. 30116 persons (16072 males and 14044 females) and Mughal Sarai Rly. Settlement N.A. 24976 persons (14205 males and 10771 females).

New towns added /towns declassified / towns merged

Following table 2 shows the new towns added / declassified / merged during 1991 census.

Table 2
New towns/ towns declassified/towns merged in 1991

Name of town	Population
1	2
(a) Added Shivdaspur (C.T.)	Population (1991 Census) 7671
(b) Declassified Nil	Population (1981 Census) Nil
(C)Wholly merged with other Nil	Population (1981 Census) Nil

The above table shows that only one town namely, Shivdaspur was added during 1991 census whose population was 7671 in 1991 census.

Decadal change in distribution of population

Table 3 shows decadal change in distribution of population.

Table 3
Decadal change in distribution of population

Sl. No.	Tahsil	Population						Percentage dacadal variation (1981-91)			Percentage of urban population	
		1981			1991							
		Total	Rural	Urban	Total	Rural	Urban	Total	Rural	Urban	1981	1991
1	2	3	4	5	6	7	8	9	10	11	12	13
1.	Bhadohi	319206	273148	46058	447618	363237	84381	40.23	32.98	83.21	14.43	18.85
2	Gyanpur	460808	423682	37126	630015	575158	54857	36.72	35.75	47.76	8.06	8.71
3	Varanasi	1914235	1097866	816369	2500840	1442868	1057972	30.64	31.42	29.59	42.65	42.30
4	Sakaldiha	253567	253567	-	465510	465510	-	83.58	83.58	-	-	-
5	Chandauli	533602	446803	86799	538461	424010	114451	0.91	5.10	31.86	16.27	21.26
6	Chabia	219588	211117	8471	278138	267551	10587	26.66	26.73	24.98	3.86	3.81
	District	3701006	2706183	994823	4860582	3538334	1322248	31.33	30.75	32.91	26.88	27.20

The above table shows an overall growth of population by 31.33 percent during the 1981-91, decade with the growth rate of rural and urban component being 30.75 percent and 32.91 percent respectively. The growth rate has gone up to 27.20 percent in 1991 census. As far as urban population is concerned it was 26.88 percent in 1981 census. From the table this is also revealed that highest growth rate of 83.58 percent was observed in Sakaldiha tahsil while lowest was observed in Chandauli tahsil with 0.91 percent growth rate of population during 1981-91 census.

Villages classified by population range

The number and percentage of inhabited villages by C.D. Blocks and number and percentage of villages in different ranges viz. less than 200, 200-499, 500-1999, 2000-4999, 5000-9999 and 10000 and above is presented in table 4.

Table 4
Percentage distribution of villages by population range, 1991

Sl. No.	Name of C.D. Block	No. and percentage of inhabited villages	No. and percentage of villages in each range (Figures in parenthesis indicate percentage of villages in each range)					
			Less than 200	200-499	500-1999	2000-4999	5000-9999	10,000 & above
1	2	3	4	5	6	7	8	9
1	Suriyawan	204(96.23)	35(17.16)	59(28.92)	92(45.10)	17(8.33)	1(0.49)	-
2	Bhadohi	253(87.24)	42(16.60)	73(28.85)	111(43.87)	27(10.67)	-	-
3	Aurai	211(95.48)	32(15.17)	37(17.54)	124(58.77)	18(8.53)	-	-
4	Gyanpur	166(70.94)	24(14.46)	26(15.66)	92(55.42)	22(13.25)	2(1.20)	-
5	Digh	133(95.00)	20(15.04)	27(20.30)	63(47.37)	20(15.04)	3(2.26)	-
6	Baragaon	183(95.81)	27(14.75)	37(20.22)	97(53.01)	20(10.93)	2(1.09)	-
7	Pindra	140(94.59)	14(10.00)	23(16.43)	86(61.43)	16(11.43)	-	1(0.71)
8	Cholapur	133(95.00)	10(7.52)	20(15.04)	71(53.38)	31(23.31)	1(0.75)	-
9	Chirai Gaon	169(96.02)	19(11.24)	33(19.53)	103(60.95)	12(7.10)	2(1.18)	-
10	Harhua	177(94.15)	31(17.51)	46(25.99)	82(46.33)	16(9.04)	2(1.13)	-
11	Sevapuri	209(92.07)	25(11.96)	46(22.01)	107(51.20)	27(12.92)	4(1.91)	-
12	Arajiline	116(93.55)	3(2.59)	11(9.48)	72(62.07)	28(24.14)	2(1.72)	-
13	Kashi Vidya Peeth	156(88.64)	19(12.18)	37(23.72)	85(54.49)	13(8.33)	2(1.28)	-
14	Chahniya	121(87.68)	9(7.44)	22(18.18)	70(57.85)	19(15.70)	-	1(0.83)
15	Dhanapur	159(88.33)	23(14.47)	29(18.24)	82(51.57)	25(15.72)	-	-
16	Sakaldiha	131(93.57)	13(9.92)	16(12.21)	79(60.31)	22(16.79)	1(0.76)	-
17	Niyamata-bad	154(84.62)	28(18.18)	34(22.08)	81(52.60)	10(6.49)	1(0.65)	-
18	Chandauli	143(71.86)	24(16.78)	36(25.17)	64(44.76)	19(13.29)	-	-
19	Barhani	237(82.29)	75(31.65)	81(34.18)	77(32.49)	3(1.27)	1(0.42)	-
20	Chakia	150(79.79)	41(27.33)	40(26.67)	64(42.67)	5(3.33)	-	-
21	Sahabganj	111(79.86)	40(36.04)	39(35.14)	31(27.93)	1(0.90)	-	-
22	Naugarh	-	-	-	-	-	-	-
	*** Districts**	**3702(88.29)**	**596(16.10)**	**828(23.37)**	**1863(50.32)**	**88(18.48)**	**25(0.68)**	**2(0.05)**

* Includes Forest Villages.

It is observed from the above table that 88.29 percent villages were inhabited. More than half (50.32 percent) of the inhabited villages were in the population range of 500-1999, 22.37 percent in 200-499, 16.10 percent in less than 200, 18.48 percent in 2000-4999, 0.68 percent in the population range of 5000-9999 and only 0.05 percent in the population range of 10,000 and above.

Further more C.D. Block Suriyawana had maximum percentage (96.23) of inhabited villages followed by Chirai Gaon (96.02), Baragaon (95.81 percent) Aurai (95.48 percent), Digh and Cholapur (95.00 percent), Pindra (94.59 percent) and Harhua (94.15 percent), Comparatively lower proportion of inhabited villages were found in C.D. Block Gyanpur (70.94 percent), Chandaili (71.86 percent), Sahabganj (79.86 percent) and Chakia (79.79 percent).

Villages by density

Distribution of villages by density is presented in various ranges in table 5 given below :

Table 5
Distribution of villages by density

Range of density (per sq. km.)	Total no. of villages in each density range	Percentage of villages in each density range
1	2	3
Upto-10	506	12.07
11-20	14	0.33
21-50	40	0.95
51-100	66	1.57
101-200	135	3.22
201-300	158	3.77
301-500	487	11.61
501 +	2787	66.47
Not Known	-	-
Total	4193	100.00

It can be seen from the above table that out of the total 4193 villages in the district highest number of villages 2787 (66.47 percent) were in the density range of 501 and above followed by 506 villages (12.07 percent) in upto 10487 villages (11.61 percent) in the density range of 301-500, 158 villages (3.77 percent) in the density range of 201-300, 66 villages (1.57 percent) in the density range of 51-100, 40 villages (0.95 percent) in the density range of 21-50. There were 14 villages (0.33 percent) in the density range of 11.20 in the district.

Sex ratio for rural area

The sex ratio for rural areas of the district is presented in table 6(A).

Table 6(A)
Sex-ratio for rural population of C.D. Blocks 1991

Sl No.	Name of C.D. Block	Number of females per 1000 males		
		General	Scheduled caste	Scheduled tribe
1	2	3	4	5
1	Suriyawan	933	904	-
2	Bhadohi	910	890	-
3	Aurai	873	874	188
4	Gyanpur	900	890	-
5	Digh	902	879	-
6	Baragaon	960	977	-
7	Pindra	958	951	-
8	Cholapur	919	895	-
9	Chirai Gaon	894	891	-
10	Harhua	909	902	-
11	Sevapuri	919	914	-
12	Arajiline	887	882	-
13	Kashi Vidya Peeth	868	854	-
14	Chahniya	923	906	-
15	Dhanapur	951	919	-
16	Sakaldiha	916	903	-
17	Niyamatabad	879	875	400
18	Chandauli	901	898	-
19	Barhani	928	903	-
20	Chakia	899	902	-
21	Sahabganj	907	901	-
22	Naugarh	895	906	-
	Districts	**909**	**899**	**197**

It can be observed that the sex ratio for general population in the rural areas was 909. The highest order was recorded in C.D. Block Baragaon (960), Pindra (958), Dhanapur (951) and Suriyawan (933). The sex ratio was lower in C.D. Block Kashi Viday Peeth (868) which was proceeded by Aurai (873), Niyamatabad (879), Arajiline (887) and Chirai Gaon (894). The corresponding ratio in respect of Scheduled Caste was 899 at the district level with highest sex ratio of 977 in Baragaon and 951 in C.D. Block Pindra, sex ratio of lower order was recorded in C.D. Block Kashi Vidya Peeth (854), Aurai (874), Niyamatabad (875), Digh (879) and Arajiline (882). In case of Scheduled Tribe sex ratio recorded for the district was 197 with maximum of 400 in C.D. Block Niyamatabad and minimum of 188 in C.D. Block Aurai.

Sex ratio for urban area

The sex ratio for urban areas for general, Scheduled Caste and Scheduled Tribe population is presented in table 6(B).

Table 6(B)
Sex-ratio for urban population of towns, 1991

Sl.No.	Name and civic administration status of town	Number of females per 1000 males		
		General	Scheduled caste	Scheduled tribe
1	2	3	4	5
1.	Bhadohi MB	853	862	-
2	Khamaria TA	885	923	-
3	Gopiganj MB	863	849	-
4	Suriyawan TA	852	888	-
5	Lohta CT	863	925	-
6	Chandauli TA	868	875	-
7	Saiyad Raja TA	905	829	-
8	Ghosia Bazar	872	840	-
9	Chakia TA	910	925	-
10	Gyanpur TA	[illegible]	763	-
11	Kotwa CT	880	907	-
12	Nai Bazar TA	871	913	-
13	Gangapur TA	906	932	-
	Mughalsarai UA	846	865	-
14	(a)Mughalsarai MB	882	892	-
	(b) Mughalsrai Rly. Settlement MB	758	770	-
	Varanasi U.A.	861	853	750
15	(a) Varanasi MC	868	856	767

	(b) Lahartara OG	820	837	-
16	Varanasi Cantt.	819	837	-
17	Kashi Hindu Vishva Vidyalaya NA	488	678	-
18	(i) Maruadih Rly. Settlement NA	850	800	778
	(ii) Maruadih OG	798	855	-
19	Ram Nagar MB	874	875	-
20	Shivdaspur CT	862	849	-
21	Phulwaria CT	867	888	-
	District	**861**	**859**	**750**

The sex ratio in respect of general population in urban areas was 861, while it was 859 for Scheduled Caste and 750 fore Scheduled Tribes. the sex ratio for general population ranged from 910 (Chakia T.A.) to 488 (Kashi Hindu Vishvavidyalaya N.A.). The corresponding ratios in respect of Scheduled Tribe was 778 (Maruadih Railway Settlement N.A.) and 750 (Varanasi M.C. 767).

Villages by Scheduled Caste

The percentage range of Scheduled Caste population to total population, number and percentage of villages in each range is presented is table 7.

Table 7
Proportion of scheduled caste population to total population in the villages, 1991

Percentage range of scheduled caste population to total population	No. of villages in each range	Percentage of villages in each range
1	2	3
Nil	727	19.64
0-5	274	7.40
06-10	284	7.67
11-15	351	9.48
16-20	377	10.18
21-30	669	18.07
31 & above	1020	27.55
Total	3702	100.00

It is evident from the above table that out of total 3702 villages in the district only 2975 had Scheduled Caste population. Maximum percentage of villages (27.55) work in the range of 31 and above percentage of Scheduled Caste population, 18.07 percent work in the range of 21-30 percent and 10.18 work in 16.20 percent. The proportion of villages having Scheduled Caste population in the percent range 0-5 was 7.40 percent only.

Villages by Scheduled Tribe

Table 8 presents number and percentage of villages having Scheduled Tribe population.

Table 8
Proportion of scheduled tribe population to total population in the villages

Percentage range of scheduled tribepopulation to total population	No. of villages in each range	Percentage of villages in each range
1	2	3
NIL	3699	99.92
0-5	2	0.05
6-15	1	0.03
16-25	-	-
26-35	-	-
36-50	-	-
51 and above	-	-
Total	3702	100.00

It can be observed that 99.92 percent of the villages in the district had no Scheduled Tribe population while 0.05 percent netted Scheduled Tribe population in the 0-5 percent range of Scheduled Tribe population in the rural areas.

Scheduled Caste / Scheduled Tribe population in towns

The percentage of Scheduled Caste and Scheduled Tribe population in urban area is presented in table 9 below :

Table 9
Percentage of scheduled caste/ scheduled tribe population in towns,1991

Sl. No.	Name and civic administration status of town	Total population	Total scheduled caste population	Total scheduled tribe population	Percentage of scheduled caste population to total population	Percentage of scheduled tribe population to total population
1	2	3	4	5	6	7
1.	Bhadohi MB	64010	7264	-	11.35	-
2	Khamaria TA	17909	2160	-	12.06	-
3	Gopiganj MB	15035	882	-	5.87	-
4	Suriyawan TA	12304	2447	-	19.89	-
5	Lohta CT	12394	618	-	4.99	-
6	Chandauli TA	11039	2027	-	18.36	-
7	Saiyad Raja TA	11907	1383	-	11.62	-
8	Ghosia Bazar	13005	1152	-	8.86	-
9	Chakia TA	10587	1794	-	16.95	-
10	Gyanpur TA	8908	700	-	7.86	-
11	Kotwa CT	9076	551	-	6.07	-
12	Nai Bazar TA	8067	1488	-	18.45	
13	Gangapur TA	5639	454	-	8.05	
	Mughalsarai UA	91505	15017	-	16.41	-
14	(a)Mughalsarai MB	66529	11861	-	17.83	-
	(b) Mughalsrai Rly. Settlement MB	24976	3156	-	12.64	-
	Varanasi U.A.	1030863	87386	70	8.48	0.01
15	(a) Varanasi MC	929270	71311	53	7.67	0.01
	(b) Lahartara OG	3129	1949	-	62.29	-
16	Varanasi Cantt.	15082	2284	-	15.14	-
17	Kashi Hindu Vishva Vidyalaya NA	11508	948	1	8.24	0.01
18	(i) Maruadih Rly. Settlement NA	19276	2257	16	11.71	0.08
	(ii) Maruadih OG	5033	640	-	12.72	-
19	Ram Nagar MB	30116	4028	-	13.37	-
20	Shivdaspur CT	7671	1429	-	18.63	-
21	Phulwaria CT	9778	2540	-	25.98	-
	District	**1322248**	**125323**	**70**	**9.48**	**0.01**

It can be observed from the above table that out of the total urban population of 1322248 Scheduled Castes accounted for 125323 persons 9.48 percent as against only 0.01 percent of Scheduled Tribes. Maximum percentage of Scheduled Caste were found in Lahartara O.G. (62.29 percent) followed by Phulwaria C.T. (25.98), Suriyawan T.A. (19.89), Shivdaspur C.T. (18.63), Nai Bazar T.A. (18.45) and Chandauli T.A. (18.36). Similarly Scheduled Tribe of higher order were found in Maruadih Railway Settlement N.A. (0.08) and Varanasi M.C. and Kashi Hindu Vishwavidyalaya N.A. 0.01 percent of the total urban population in the district.

Literacy rate for rural population

The literacy rate for general population, Scheduled Caste and Scheduled Tribe population in rural areas of the district is presented in table 10(A) given below :

Table 10(A)
Literacy rate for rural population of CD Blocks by sex, 1991
(Excluding children in the age group 0-6)

Sl. No.	Name of C.D. Block	Percentage of literates								
		General			Scheduled caste			Scheduled tribe		
		Person	Male	Female	Person	Male	Female	Person	Male	Female
1	2	3	4	5	6	7	8	9	10	11
1	Suriyawan	36.69	58.44	13.51	23.55	41.12	3.90	-	-	-
2	Bhadohi	40.02	61.35	16.50	24.65	40.53	6.77	-	-	-
3	Aurai	39.08	59.86	15.04	22.06	38.89	2.73	40.00	47.46	-
4	Gyanpur	38.59	61.14	13.62	21.26	38.36	1.95	-	-	-
5	Digh	38.61	61.57	13.17	21.99	39.49	2.03	-	-	-
6	Baragaon	47.99	69.01	26.25	31.99	51.92	11.70	-	-	-
7	Pindra	47.10	67.97	25.41	31.49	51.39	10.63	-	-	-
8	Cholapur	43.22	61.62	23.24	25.71	41.24	8.16	-	-	-
9	Chirai Gaon	37.28	54.09	18.14	19.98	34.04	3.73	-	-	-

10	Harhua	43.65	62.47	22.62	29.29	46.32	10.24	-	-	-
11	Sevapuri	45.04	64.38	23.95	28.39	45.55	9.48	-	-	-
12	Arajiline	43.16	62.29	21.36	25.72	41.04	8.00	-	-	-
13	Kashi Vidya Peeth	43.82	60.59	24.13	27.19	42.08	9.55	-	-	-
14	Chahniya	46.32	65.10	26.08	30.19	49.07	9.13	-	-	-
15	Dhanapur	45.83	64.47	26.35	28.62	47.13	8.50	-	-	-
16	Sakaldiha	44.04	62.97	23.29	31.80	50.44	11.09	-	-	-
17	Niyamata-bad	37.07	52.79	18.70	30.38	45.32	12.77	85.71	100.0	50.00
18	Chandauli	45.76	62.53	26.97	26.90	43.41	8.15	-	-	-
19	Barhani	48.07	65.66	28.89	31.13	49.37	10.64	-	-	-
20	Chakia	38.40	52.95	22.02	20.20	33.31	5.25	-	-	-
21	Sahabganj	40.33	57.01	21.76	21.33	35.36	5.49	-	-	-
22	Naugarh	22.82	35.60	8.23	12.49	21.72	2.28	-	-	-
	Districts	**41.95**	**60.94**	**20.94**	**25.63**	**42.05**	**7.18**	**43.04**	**50.00**	**7.69**

The above table shows that 41.95 percent of rural population was literate of whom 60.94 percent were males and 20.94 percent were females. The literacy rate was highest in C.D. Block Barhani (48.07 percent) followed by Baragaon (47.99), Pindra (47.10), Chahniya (46.32), Dhanapur (45.83), Chandauli (45.76) and Sevapuri (45.04). The low-level literacy rate was recorded in C.D. Block Naugarh (22.82), Suriyawan (36.69), Niyamatabad (37.07), Chirai Gaon (37.28), Chakia (38.40), Gyanpur (38.59) and Digh (38.61). In case of Scheduled Caste population, literacy rate was 25.63 percent for the entire rural area with highest percentage in C.D. Block Baragaon (31.99) followed by Sakaldiha (31.80), Pindra (31.49), Barhani (31.13), Niyamatabad (30.38) and Chahniya (30.19). The lowest percentage was observed in C.D. Block Naugarh (12.49) preceded by Chirai Gaon (19.98), Chakia (20.20), Gyanpur (21.26), sahabganj (21.33) and Digh (21.99). The literacy rate in respect of Scheduled Tribe was 43.04 percent for the entire rural area with highest percentage in C.D. Block Niyamatabad (85.71) and C.D. Block Aurai 40.00 percent.

Literacy rate for town

The literacy rate for town of the district is presented in the following table 10 (B).

Table 10(B)
Literacy rate for towns, 1991
(Excluding children in the age group 0-6)

Sl .No.	Name and civic administration *status of town*	Percentage of literates								
		General			Scheduled caste			Scheduled tribe		
		Person	Male	Female	Person	Male	Female	Person	Male	Female
1	2	3	4	5	6	7	8	9	10	11
1.	Bhadohi MB	45.22	56.97	31.09	24.89	39.82	7.77	-	-	-
2	Khamaria TA	48.73	65.11	30.18	20.54	32.72	6.91	-	-	-
3	Gopiganj MB	62.98	72.75	51.38	13.49	22.28	2.62			
4	Suriyawan TA	49.31	69.95	25.29	28.99	49.69	5.59			
5	Lohta CT	33.38	42.75	22.03	23.31	34.14	11.21	-	-	-
6	Chandauli TA	68.76	82.91	51.93	38.18	58.30	14.04	-	-	-
7	Saiyad Raja TA	59.91	73.31	44.71	52.40	65.39	36.90	-	-	-
8	Ghosia Bazar	41.98	55.67	2626	22.36	35.99	6.52	-	-	-
9	Chakia TA	60.16	73.58	45.42	33.55	47.41	18.61	-	-	-
10	Gyanpur TA	67.50	80.46	51.20	45.79	64.14	22.73	-	-	-
11	Kotwa CT	35.60	46.60	22.73	20.91	34.38	5.21	-	-	-
12	Nai Bazar TA	43.68	59.16	25.27	12.14	20.53	2.45	-	-	-
13	Gangapur TA	44.20	58.28	28.63	27.93	42.70	12.14	-	-	-
	Mughalsarai UA	69.70	82.18	54.48	45.78	62.03	27.13	-	-	-
14	(a)Mughalsarai MB	63.93	77.34	48.35	45.78	62.03	27.13	-	-	-
	(b) Mughalsrai Rly. Settlement MB	84.18	93.41	71.43	74.73	88.18	55.43	-	-	-
	Varanasi U.A.	64.24	73.93	52.68	40.33	54.62	23.17	32.56	43.48	20.00
15	(a) Varanasi MC	63.64	73.22	52.32	40.33	54.62	23.17	32.56	43.48	20.00
	(b) Lahartara OG	45.79	59.97	27.89	35.87	51.02	17.37	-	-	-
16	Varanasi Cantt.	76.33	85.55	64.55	61.00	77.52	40.13	-	-	-
17	Kashi Hindu Vishva Vidyalaya NA	91.42	95.43	82.86	57.23	72.97	32.26	100.0	100.0	-
18	(i) Maruadih Rly. Settlement NA	89.40	96.86	80.64	83.04	94.72	68.10	92.86	100.0	83.33
	(ii) Maruadih OG	56.23	68.49	40.40	54.60	70.14	34.12	-	-	-
19	Ram Nagar MB	58.52	69.96	45.08	37.26	51.02	21.34	-	-	-
20	Shivdaspur CT	52.02	66.38	35.16	41.56	57.47	23.31	-	-	-
21	Phulwaria CT	45.14	60.20	27.45	36.08	48.32	22.55	-	-	-
	District	**62.52**	**72.92**	**50.13**	**40.71**	**55.40**	**23.17**	**48.28**	**59.38**	**34.62**

It has been observed that literacy rate in respect of general population was 62.52 percent while for Scheduled Castes and Scheduled Tribes, it was 40.71 and 48.28 percent respectively. The highest percentage of literacy for general population was recorded in Kashi Hindu Vishwavidyalaya N.A. (91.42 percent) followed by Maruadih Railway Settlement N.A. (89.40), Mughalsarai Railway Settlement N.A. (84.18), Varanasi Cantt. (76.33) and Chandauli T.A. (68.76).

A large proportion of Scheduled Caste was literate in Maruadih Railway Settlement N.A. (83.04 percent), followed by Mughalsarai Railway Settlement N.A. (74.73), Varanasi Cantt. (61.00), Kashi Hindu Visdhwavidyalaya N.A. (57.23) and Maruadih OG (54.60). All the Scheduled Tribes recorded in Kashi Hindu Vishwavidyalaya N.A. were literate. The ratio was least in Varanasi M.C. percentage being only 32.56.

Workers and Non-workers in rural areas

The percentage of main workers, marginal workers and non-workers by C.D. Block is presented in following table 11(A)

Table 11(A)
Percentage of Main-workers, Marginal-workers and Non-workers for rural population of C.D. Blocks, 1991.

Sl No.	Name of C.D. Block	Percentage of											
		Main-workers to total population			Marginal workers to total population			Total workers to total population			Non-workers to total population		
		Person	Male	Female	Person	Male	Female	Person	Male	Female	Person	Male	Female
1	2	3	4	5	6	7	8	9	10	11	12	13	14
1	Suriyawan	27.86	44.34	10.18	5.28	0.93	9.95	33.14	45.27	20.13	66.86	54.73	79.87
2	Bhadohi	27.65	45.01	8.57	2.06	0.21	4.11	29.71	45.22	12.68	70.29	54.78	87.32
3	Aurai	26.88	44.18	7.04	4.57	0.58	9.14	31.45	44.76	16.19	68.55	55.24	83.81
4	Gyanpur	26.71	43.50	8.04	3.35	0.33	6.72	30.06	43.82	14.76	69.94	56.18	85.24
5	Digh	27.37	43.78	9.18	2.87	0.17	5.87	30.25	43.95	15.04	69.75	56.05	84.96
6	Baragaon	28.45	44.29	11.94	4.89	0.60	9.36	33.33	44.89	21.30	66.67	55.11	78.70
7	Pindra	29.66	46.16	12.43	2.86	0.25	5.58	32.52	46.41	18.01	67.48	53.59	81.99
8	Cholapur	28.45	45.68	9.70	3.29	0.23	6.63	31.75	45.91	16.33	68.25	54.09	83.67
9	Chirai Gaon	27.63	46.53	6.50	2.82	0.09	5.87	30.45	46.62	12.37	69.55	53.38	87.63
10	Harhua	32.74	47.99	15.96	5.85	1.10	11.09	38.60	49.09	27.05	61.40	50.91	72.95

11	Sevapuri	31.35	46.24	15.14	2.90	0.55	5.45	34.24	46.79	20.60	65.76	53.21	79.40
12	Arajiline	30.75	47.20	12.21	4.79	0.71	9.38	35.53	47.90	21.59	64.47	52.10	78.41
13	Kashi Vidya Peeth	29.11	47.47	7.97	3.03	0.26	6.23	32.15	47.73	14.20	67.85	52.27	85.80
14	Chahniya	27.13	45.62	7.10	4.61	0.50	9.06	31.74	46.12	16.17	68.26	53.88	83.83
15	Dhanapur	28.03	44.80	10.39	3.95	0.84	7.21	31.97	45.64	17.60	68.03	54.36	82.40
16	Sakaldiha	30.51	46.12	13.46	3.34	0.49	6.45	33.85	46.62	19.91	66.15	53.38	80.09
17	Niyamata-bad	28.50	47.57	6.81	1.93	0.31	3.77	30.43	47.88	10.58	69.57	52.12	89.42
18	Chandauli	33.57	49.22	16.20	4.17	0.66	8.07	37.74	49.88	24.27	62.26	50.12	75.73
19	Barhani	33.26	48.71	16.63	2.42	0.50	4.50	35.69	49.20	21.12	64.31	50.80	78.88
20	Chakia	35.34	51.10	17.81	3.22	0.54	6.21	38.56	51.65	24.01	61.44	48.35	75.99
21	Sahabganj	35.18	51.02	17.71	4.66	0.44	9.31	39.84	51.46	27.02	60.16	48.54	72.98
22	Naugarh	40.88	55.49	24.55	3.39	0.30	6.85	44.28	55.79	31.41	55.72	44.21	68.59
	Districts *	**29.71**	**46.43**	**11.33**	**3.65**	**0.48**	**7.13**	**33.36**	**46.90**	**18.47**	**66.64**	**53.10**	**81.53**

* Includes Forest Villages.

It may be observed from the above table that main workers constituted 29.71 percent (46.43 males and 11.33 females) of the total population. The proportion was highest in C.D. Block Naugarh 40.88 percent (55.49 males and 24.55 females) and lowest in C.D. Block Gyanpur 26.71 percent (43.50 males and 8.04 females).

The proportion of marginal workers for the district was 3.65 percent (0.48 males and 7.13 females). Maximum percentages of marginal workers were registered in C.D. Block Harhua 5.85 percent (1.10 males and 11.09 females) followed by Suriyawan 5.28 percent (0.93 males and 9.95 females) and Baragaon 4.89 percent (0.60 males and 9.36 females). It was lowest in C.D. Block Niyamatabad 1.93 percent (0.31 percent males and 3.77 females) and Baragaon 4.89 percent (0.60 males and 9.36 females). and Bhadohi 2.06 percent (0.21 males and 4.11 females). Similarly, non-workers at the district level were 66.64 percent (53.10 males and 81.53 females). The highest proportion (70.29 percent) of non-workers was in Bhadohi and lowest in C.D. Block Naugarh (55.72).

Workers and Non-workers in urban area

The proportion of workers and non workers in urban area is shown in Table 11(B) given below.

Table 11(B)
Percentage of Main-workers, Marginal-workers and Non-workers for towns, 1991

Sl. No	Name and civic administration status of town	Percentage of											
		Main-workers to total population			Marginal-workers to total population			Total workers to total population			Non-workers to total population		
		Person	Male	Female	Person	Male	Female	Person	Male	Female	Person	Male	Female
1	2	3	4	5	6	7	8	9	10	11	12	13	14
1.	Bhadohi MB	26.55	45.04	3.70	0.29	0.01	0.61	26.84	46.05	4.31	73.16	53.95	95.69
2	Khamaria TA	24.85	44.07	3.15	1.47	0.48	2.59	26.33	44.55	5.74	73.67	55.45	94.26
3	Gopiganj MB	24.85	43.45	3.29	0.44	0.02	0.92	25.29	43.47	4.21	74.71	56.53	95.79
4	Suriyawan TA	27.02	42.81	8.48	1.07	0.15	2.16	28.10	42.96	10.64	71.90	57.04	89.36
5	Lohta CT	32.27	48.91	12.99	1.27	-	2.75	33.54	48.91	15.74	66.46	51.09	84.26
6	Chandauli TA	24.11	40.19	5.58	0.05	-	0.10	24.15	40.19	5.67	75.85	59.81	94.33
7	Saiyad Raja TA	22.51	40.13	3.02	0.07	0.05	0.09	22.57	40.18	3.11	77.43	59.82	96.89
8	Ghosia Bazar	30.14	45.19	12.89	0.30	0.03	0.61	30.44	45.22	13.50	69.56	54.78	86.50
9	Chakia TA	27.17	45.75	6.76	1.45	0.34	2.66	28.62	46.09	9.42	71.38	53.91	90.58
10	Gyanpur TA	24.08	41.85	2.46	0.04	0.04	0.05	24.12	41.89	2.51	75.88	58.11	97.49
11	Kotwa CT	27.73	49.68	2.80	7.35	0.64	14.97	35.08	50.32	17.77	64.92	49.68	82.23
12	Nai Bazar TA	24.59	42.98	3.49	1.92	-	4.13	26.52	42.98	7.61	73.48	57.02	92.39
13	Gangapur TA	22.42	41.16	1.72	0.21	-	0.45	22.63	41.16	2.16	77.37	58.84	97.84
	Mughalsarai UA	23.59	40.99	3.04	0.61	0.19	1.10	24.20	41.17	4.14	75.80	58.83	95.86
14	(a)Mughalsarai MB	23.07	40.63	3.15	0.80	0.24	1.43	23.87	40.87	4.58	76.13	59.13	94.42
	(b) Mughalsrai Rly. Settlement MB	24.99	41.87	2.72	0.09	0.06	0.13	25.08	41.93	2.85	74.92	58.07	97.15
	Varanasi U.A.	26.73	45.58	4.82	0.39	0.12	0.71	27.12	45.70	5.53	72.88	54.30	94.47
15	(a) Varanasi MC	27.00	46.23	4.83	0.40	0.12	0.72	27.40	46.35	5.55	72.60	53.65	94.45
	(b) Lahartara OG	27.58	45.20	6.10	1.34	0.64	2.20	28.92	45.84	8.30	71.08	54.16	91.70
16	Varanasi Cantt.	26.04	44.28	3.76	0.04	0.06	0.01	26.08	44.34	3.77	73.92	55.66	96.23
17	Kashi Hindu Vishva Vidyalaya NA	16.97	20.34	10.07	0.03	-	0.11	17.01	20.34	10.17	82.99	79.66	89.83
18	(i) Maruadih Rly. Settlement NA	22.98	39.59	3.43	0.03	0.05	-	23.01	39.64	3.43	76.99	60.36	96.57
	(ii) Maruadih OG	26.60	44.55	4.12	1.15	0.25	2.28	27.76	44.80	6.40	74.24	55.20	93.60
19	Ram Nagar MB	26.11	44.93	4.56	0.63	0.21	1.11	26.74	45.14	5.68	73.26	54.86	94.32
20	Shivdaspur CT	26.45	43.51	6.67	0.04	-	0.08	26.49	43.51	6.76	73.51	56.49	93.24
21	Phulwaria CT	22.47	39.44	2.91	0.37	0.04	0.75	22.84	39.48	3.65	77.16	60.52	96.35
	District	**26.44**	**45.12**	**4.75**	**0.49**	**0.12**	**0.91**	**26.93**	**45.24**	**5.66**	**73.07**	**54.76**	**94.34**

It can be seen from the above that the proportion of the main workers in urban area was 26.44 percent (45.12 males and 4.75 females). Higher proportions of main workers were registered in Lohata C.T. (32.27 percent) followed by Ghosia Bazar T.A. (30.14), Kotwa CT (27.73) and Lahartara OG (27.58).

Marginal workers at the district level constituted 0.49 percent which was highest in Kotwa C.T. (7.35 percent) and lowest in Kashi Hindu Vishwavidyalaya N.A. and Maruadih Railway Settlement N.A. (0.03). Non-workers to the total population in the district were 73.07 percent. Their proportion in Kashi Hindu Vishwavidyalaya N.A. was 82.99 percent followed by Saiyad Raja T.A. (77.43), Gangapur T.A. (77.37), Phulwaria C.T. (77.16) and Maruadih Railway Settlement N.A. (76.99).

जिले का प्राथमिक जनगणना सार
DISTRICT PRIMARY CENSUS ABSTRACT

लोकेशन कोड न०	जिला/सामुदायिक विकास खण्ड/ नगर समूह/ शहर/ कस्बा	योग/ ग्रामीण/ नगरीय	क्षेत्रफल (वर्ग कि.मी. मे)	आवाद आवासीय मकानों की संख्या	परिवारों की संख्या	कुल जनसंख्या (संस्थागत और वेघर जनसख्या सहित)			0-6 आयु समूह की कुल जनसंख्या			अनुसूचित जातियाँ		
Location Code Number	Name of District/ C.D. Block / UA/ City / Town	Total/ Rural/ Urban	Area (in Sq. Kms.)	No. of Occupied Residential Houses	No. of Households	Total Population (Including Institutional and Houseless Population)			Total Population in the age-group (0 - 6)			Scheduled Castes		
						व्य० P	पु० M	स्त्री० F	व्य० P	पु० M	स्त्री० F	व्य० P	पु० M	स्त्री० F
1	2	3	4	5	6	7	8	9	10	11	12	13	14	15
	61 Varanasi District	T	5092.00	613863	654642	4860582	2563848	2296734	1053459	544560	508899	881913	465828	416085
		R	4932.25	448837	476612	3538334	1853248	1685086	795284	412712	382572	756590	398415	358175
		U	156.75	165026	178030	1322248	710600	611648	258175	131848	126327	125323	67413	57910
	10 Suriyawan Dev. Block	T	18691.00	21555	21893	161679	83658	78021	37752	19716	18036	38959	20461	18498
		R	18691.00	21555	21893	161679	83658	78021	37752	19716	18036	38959	20461	18498
		U	--	--	--	--	--	--	--	--	--	--	--	--
	20 Bhadohi Dev Block	T	24100.64	21549	24121	194445	101814	92631	45435	23678	21757	45782	24220	21562
		R	24100.64	21549	24121	194445	101814	92631	45435	23678	21757	45782	24220	21562
		U	--	--	--	--	--	--	--	--	--	--	--	--
	30 Aurai Dev. Block	T	19663.00	23194	25291	212049	113242	98807	50220	26443	23777	51525	27495	24030
		R	19663.00	23194	25291	212049	113242	98807	50220	26443	23777	51525	27495	24030
		U	--	--	--	--	--	--	--	--	--	--	--	--
	40 Gyanpur Dev. Block	T	17698.00	21917	22156	187358	98631	88727	44518	23576	20942	37773	19984	17789
		R	17698.00	21917	22156	187358	98631	88727	44518	23576	20942	37773	19984	17789
		U	--	--	--	--	--	--	--	--	--	--	--	--
	50 Digh Dev. Block	T	22165.00	18863	21967	182864	96161	86703	43031	22683	20348	37921	20186	17735
		R	22165.00	18863	21967	182864	96161	86703	43031	22683	20348	37921	20186	17735
		U	--	--	--	--	--	--	--	--	--	--	--	--
	60 Baragaon Dev. Block	T	17868.75	21912	22203	161843	82576	79267	36873	19028	17845	29380	14861	14519
		R	17868.75	21912	22203	161843	82576	79267	36873	19028	17845	29380	14861	14519
		U	--	--	--	--	--	--	--	--	--	--	--	--
	70 Pindra Dev. Block	T	22350.19	25077	26614	196025	100130	95895	43567	22428	21139	35945	18421	17524
		R	22350.19	25077	26614	196025	100130	95895	43567	22428	21139	35945	18421	17524
		U	--	--	--	--	--	--	--	--	--	--	--	--
	80 Cholapur Dev. Block	T	17937.39	19808	21913	162185	84527	77658	35547	18613	16934	37712	19903	17809
		R	17937.39	19808	21913	162185	84527	77658	35547	18613	16934	37712	19903	17809
		U	--	--	--	--	--	--	--	--	--	--	--	--
	90 Chirai Gaon Dev. Block	T	19599.29	23361	25150	185521	97946	87575	43476	22330	21146	38044	20119	17925
		R	19599.29	23361	25150	185521	97946	87575	43476	22330	21146	38044	20119	17925
		U	--	--	--	--	--	--	--	--	--	--	--	--
	100 Harhua Dev. Block	T	14247.18	20977	22617	166466	87210	79256	38944	19918	19026	29379	15443	13936
		R	14247.18	20977	22617	166466	87210	79256	38944	19918	19026	29379	15443	13936
		U	--	--	--	--	--	--	--	--	--	--	--	--

जिले का प्राथमिक जनगणना सार
DISTRICT PRIMARY CENSUS ABSTRACT

लोकेशन कोड नं०	जिला/सामुदायिक विकास खण्ड/ नगर समूह/ शहर/ कस्बा	योग/ ग्रामीण/ नगरीय	अनुसूचित जनजातियाँ			साक्षर			मुख्य काम करने वालों की औद्योगिक श्रेणी Industrial Category of Main Workers								
									कुल मुख्य काम करने वाले			काश्तकार			खेतिहर मजदूर		
Location Code Number	Name of Distnct/ C.D Block / UA/ City / Town	Total/ Rural/ Urban	Scheduled Tnbes			Literates			Total Main Workers			Cultivators			Agncultural Labourers		
									(I-IX)			(I)			(II)		
			व्य० P	पु० M	स्त्री० F	व्य० P	पु० M	स्त्री० F	व्य० P	पु० M	स्त्री० F	व्य० P	पु० M	स्त्री० F	व्य० P	पु० M	स्त्री० F
1	2	3	16	17	18	19	20	21	22	23	24	25	26	27	28	29	30
61	Varanasi Distnct	T	155	111	44	1815901	1299817	516084	1400994	1181011	219983	455469	383121	72348	259654	163689	95965
		R	85	71	14	1150591	877812	272779	1051353	860396	190957	446878	375547	71331	252948	158098	94850
		U	70	40	30	665310	422005	243305	349641	320615	29026	8591	7574	1017	6706	5591	1115
	10 Sunyawan Dev Block	T	–	–	–	45470	37368	8102	45038	37092	7946	21649	18581	3068	9408	5381	4027
		R	–	–	–	45470	37368	8102	45038	37092	7946	21649	18581	3068	9408	5381	4027
		U	–	–	–	–	–	–	–	–	–	–	–	–	–	–	–
	20 Bhadohi Dev Block	T	2	2	–	59631	47936	11695	53766	45829	7937	24908	21375	3533	6597	3509	3088
		R	2	2	–	59631	47936	11695	53766	45829	7937	24908	21375	3533	6597	3509	3088
		U	–	–	–	–	–	–	–	–	–	–	–	–	–	–	–
	30 Aurai Dev. Block	T	76	64	12	63247	51959	11288	56993	50034	6959	18155	16526	1629	8917	4779	4138
		R	76	64	12	63247	51959	11288	56993	50034	6959	18155	16526	1629	8917	4779	4138
		U	–	–	–	–	–	–	–	–	–	–	–	–	–	–	–
	40 Gyanpur Dev Block	T	–	–	–	55120	45891	9229	50038	42901	7137	18042	15634	2408	8572	5689	2883
		R	–	–	–	55120	45891	9229	50038	42901	7137	18042	15634	2408	8572	5689	2883
		U	–	–	–	–	–	–	–	–	–	–	–	–	–	–	–
	50 Digh Dev. Block	T	–	–	–	53984	45243	8741	50057	42101	7956	20622	18246	2376	11178	6850	4328
		R	–	–	–	53984	45243	8741	50057	42101	7956	20622	18246	2376	11178	6850	4328
		U	–	–	–	–	–	–	–	–	–	–	–	–	–	–	–
	60 Baragaon Dev. Block	T	–	–	–	59978	43854	16124	46037	36576	9461	23506	18303	5203	6200	3553	2647
		R	–	–	–	59978	43854	16124	46037	36576	9461	23506	18303	5203	6200	3553	2647
		U	–	–	–	–	–	–	–	–	–	–	–	–	–	–	–
	70 Pindra Dev. Block	T	–	–	–	71804	52812	18992	58138	46219	11919	33977	26779	7198	8621	5021	3600
		R	–	–	–	71804	52812	18992	58138	46219	11919	33977	26779	7198	8621	5021	3600
		U	–	–	–	–	–	–	–	–	–	–	–	–	–	–	–
	80 Cholapur Dev Block	T	–	–	–	54732	40618	14114	46145	38612	7533	22580	19438	3142	10333	7065	3268
		R	–	–	–	54732	40618	14114	46145	38612	7533	22580	19438	3142	10333	7065	3268
		U	–	–	–	–	–	–	–	–	–	–	–	–	–	–	–
	90 Chirai Gaon Dev. Block	T	–	–	–	52949	40897	12052	51261	45572	5689	21077	18837	2240	8253	6100	2153
		R	–	–	–	52949	40897	12052	51261	45572	5689	21077	18837	2240	8253	6100	2153
		U	–	–	–	–	–	–	–	–	–	–	–	–	–	–	–
	100 Harhua Dev. Block	T	–	–	–	55661	42039	13622	54503	41856	12647	23613	16855	6758	8179	4312	3867
		R	–	–	–	55661	42039	13622	54503	41856	12647	23613	16855	6758	8179	4312	3867
		U	–	–	–	–	–	–	–	–	–	–	–	–	–	–	–

जिले का प्राथमिक जनगणना सार
DISTRICT PRIMARY CENSUS ABSTRACT

लोकेशन कोड नं०	जिला/सामुदायिक विकास खण्ड/ नगर समूह/ शहर/ कस्बा	योग/ ग्रामीण/ नगरीय	मुख्य काम करने वालों की औद्योगिक श्रेणी Industrial Category of Main Workers														
			पशुपालन, जंगलात में काम करना, मछली पकड़ना, शिकार और बागान, फलोद्यान और संबन्धित कार्यकलाप Livestock, Forestry, Fishing, Hunting and Plantation, Orchards & Allied activities			खनन और उत्खनन Mining and Quarrying			पारिवारिक उद्योग में विनिर्माण संसाधन, सर्विसिंग और मरम्मत कार्य V(अ) Manufacturing, Processing, Servicing and Repairs in Household Industry			पारिवारिक उद्योग से भिन्न विनिर्माण, संसाधन, सर्विसिंग और मरम्मत V(ब) Manufacturing, Processing, Servicing and Repairs in other than Household Industry			निर्माण Construction		
Location Code Number	Name of District/ C.D. Block / UA/ City / Town	Total/ Rural/ Urban	(III)			(IV)			V(a)			V(b)			(VI)		
			व्य० P	पु० M	स्त्री० F	व्य० P	पु० M	स्त्री० F	व्य० P	पु० M	स्त्री० F	व्य० P	पु० M	स्त्री० F	व्य० P	पु० M	स्त्री० F
1	2	3	31	32	33	34	35	36	37	38	39	40	41	42	43	44	45
	61 Varanasi District	T	10000	9496	504	1322	1296	26	203687	180413	23274	139777	133266	6511	25089	24243	846
		R	6118	5805	313	1119	1104	15	125717	112484	13233	77062	73814	3248	17405	16706	699
		U	3882	3691	191	203	192	11	77970	67929	10041	62715	59452	3263	7684	7537	147
	10 Suriyawan Dev. Block	T	135	131	4	14	14	--	5268	4836	432	4884	4701	183	270	267	3
		R	135	131	4	14	14	--	5268	4836	432	4884	4701	183	270	267	3
		U	--	--	--	--	--	--	--	--	--	--	--	--	--	--	--
	20 Bhadohi Dev. Block	T	226	217	9	8	8	--	10056	9257	799	6763	6586	177	456	448	8
		R	226	217	9	8	8	--	10056	9257	799	6763	6586	177	456	448	8
		U	--	--	--	--	--	--	--	--	--	--	--	--	--	--	--
	30 Aurai Dev. Block	T	289	255	34	12	12	--	16765	16023	742	6858	6772	86	443	399	44
		R	289	255	34	12	12	--	16765	16023	742	6858	6772	86	443	399	44
		U	--	--	--	--	--	--	--	--	--	--	--	--	--	--	--
	40 Gyanpur Dev. Block	T	228	223	5	54	54	--	12395	11120	1275	5325	5208	117	406	401	5
		R	228	223	5	54	54	--	12395	11120	1275	5325	5208	117	406	401	5
		U	--	--	--	--	--	--	--	--	--	--	--	--	--	--	--
	50 Digh Dev Block	T	228	212	16	16	16	--	8536	7781	755	4189	3948	241	316	305	11
		R	228	212	16	16	16	--	8536	7781	755	4189	3948	241	316	305	11
		U	--	--	--	--	--	--	--	--	--	--	--	--	--	--	--
	60 Baragaon Dev. Block	T	176	167	9	9	9	--	6238	5228	1010	3741	3530	211	405	404	1
		R	176	167	9	9	9	--	6238	5228	1010	3741	3530	211	405	404	1
		U	--	--	--	--	--	--	--	--	--	--	--	--	--	--	--
	70 Pindra Dev. Block	T	277	273	4	32	32	--	2868	2250	618	3795	3640	155	610	594	16
		R	277	273	4	32	32	--	2868	2250	618	3795	3640	155	610	594	16
		U	--	--	--	--	--	--	--	--	--	--	--	--	--	--	--
	80 Cholapur Dev. Block	T	149	142	7	17	16	1	5472	4779	693	2067	1969	98	471	426	45
		R	149	142	7	17	16	1	5472	4779	693	2067	1969	98	471	426	45
		U	--	--	--	--	--	--	--	--	--	--	--	--	--	--	--
	90 Chirai Gaon Dev. Block	T	432	421	11	26	26	--	6766	6228	538	5521	5293	228	1133	1132	1
		R	432	421	11	26	26	--	6766	6228	538	5521	5293	228	1133	1132	1
		U	--	--	--	--	--	--	--	--	--	--	--	--	--	--	--
	100 Harhua Dev. Block	T	334	317	17	15	13	2	4477	3664	813	5832	5477	355	3292	3059	233
		R	334	317	17	15	13	2	4477	3664	813	5832	5477	355	3292	3059	233
		U	--	--	--	--	--	--	--	--	--	--	--	--	--	--	--

जिले का प्राथमिक जनगणना सार
DISTRICT PRIMARY CENSUS ABSTRACT

लोकेशन कोड नं०	जिला/सामुदायिक विकास खण्ड/ नगर समूह/ शहर/ कस्बा	योग/ ग्रामीण/ नगरीय	मुख्य काम करने वालों की औद्योगिक श्रेणी Industrial Category of Main Workers						सीमांतिक काम करने वाले			काम न करने वाले		
			व्यापार और वाणिज्य			परिवहन, संग्रहण और संचार			अन्य सेवायें					
Location Code Number	Name of District/ C D. Block / UA/ City / Town	Total/ Rural/ Urban	Trade and Commerce (VII)			Transport , Storage & Communication (VIII)			Other Services (IX)			Marginal Workers		
			व्य० P	पु० M	स्त्री० F	व्य० P	पु० M	स्त्री० F	व्य० P	पु० M	स्त्री० F	व्य० P	पु० M	स्त्री० F
1	2	3	46	47	48	49	50	51	52	53	54	55	56	57
61	Varanasi Distnct	T	129056	124069	4987	44868	44427	441	132072	116991	15081	135520	9706	125814
		R	39489	37406	2083	18483	18384	99	66134	61048	5086	129072	8843	120229
		U	89567	86663	2904	26385	26043	342	65938	55943	9995	6448	863	5585
	10 Sunyawan Dev Block	T	1274	1179	95	434	434	–	1702	1568	134	8538	777	7761
		R	1274	1179	95	434	434	–	1702	1568	134	8538	777	7761
		U	-	–	–	–	–	–	–	–	–	–	–	–
	20 Bhadohi Dev Block	T	1544	1461	83	661	660	1	2547	2308	239	4013	209	3804
		R	1544	1461	83	661	660	1	2547	2308	239	4013	209	3804
		U	-	–	–	–	–	–	–	–	–	–	–	–
	30 Aurai Dev. Block	T	1835	1733	102	937	929	8	2782	2606	176	9686	653	9033
		R	1835	1733	102	937	929	8	2782	2606	176	9686	653	9033
		U	-	–	–	–	–	–	–	–	–	–	–	–
	40 Gyanpur Dev. Block	T	1523	1474	49	722	722	–	2771	2376	395	6284	322	5962
		R	1523	1474	49	722	722	–	2771	2376	395	6284	322	5962
		U	-	–	–	–	–	–	–	–	–	–	–	–
	50 Digh Dev. Block	T	1425	1377	48	836	836	–	2711	2530	181	5253	166	5087
		R	1425	1377	48	836	836	–	2711	2530	181	5253	166	5087
		U	-	–	–	–	–	–	–	–	–	–	–	–
	60 Baragaon Dev. Block	T	2227	2111	116	795	787	8	2740	2484	256	7912	492	7420
		R	2227	2111	116	795	787	8	2740	2484	256	7912	492	7420
		U	-	–	–	–	–	–	–	–	–	–	–	–
	70 Pindra Dev. Block	T	2650	2561	89	1221	1213	8	4087	3856	231	5609	255	5354
		R	2650	2561	89	1221	1213	8	4087	3856	231	5609	255	5354
		U	-	–	–	–	–	–	–	–	–	–	–	–
	80 Cholapur Dev. Block	T	1673	1608	65	741	726	15	2642	2443	199	5342	191	5151
		R	1673	1608	65	741	726	15	2642	2443	199	5342	191	5151
		U	-	–	–	–	–	–	–	–	–	–	–	–
	90 Chirai Gaon Dev. Block	T	2722	2569	153	1051	1042	9	4280	3924	356	5230	88	5142
		R	2722	2569	153	1051	1042	9	4280	3924	356	5230	88	5142
		U	-	–	–	–	–	–	–	–	–	–	–	–
	100 Harhua Dev. Block	T	2748	2561	187	1456	1451	5	4557	4147	410	9746	958	8788
		R	2748	2561	187	1456	1451	5	4557	4147	410	9746	958	8788
		U	-	–	–	–	–	–	–	–	–	–	–	–

काम न करने वाले		
Non-workers		
व्य० P	पु० M	स्त्री० F
58	59	60
3324068	1373131	1950937
2357909	984009	1373900
966159	389122	577037
108103	45789	62314
108103	45789	62314
–	–	–
136666	55776	80890
136666	55776	80890
–	–	–
145370	62555	82815
145370	62555	82815
–	–	–
131036	55408	75628
131036	55408	75628
–	–	–
127554	53894	73660
127554	53894	73660
–	–	–
107894	45508	62386
107894	45508	62386
–	–	–
132278	53656	78622
132278	53656	78622
–	–	–
110698	45724	64974
110698	45724	64974
–	–	–
129030	52286	76744
129030	52286	76744
–	–	–
102217	44396	57821
102217	44396	57821
–	–	–

जिले का प्राथमिक जनगणना सार

DISTRICT PRIMARY CENSUS ABSTRACT

1	2	3	4	5	6	7	8	9	10	11	12	13	14	15
110	Sevapun Dev. Block	T	16912.74	18124	19625	158541	82614	75927	36177	18778	17399	27673	14459	13214
		R	16912.74	18124	19625	158541	82614	75927	36177	18778	17399	27673	14459	13214
		U	--	--	--	--	--	--	--	--	--	--	--	--
120	Arajiline Dev. Block	T	21885.56	28101	29303	234616	124310	110306	55009	28656	26353	32483	17262	15221
		R	21885.56	28101	29303	234616	124310	110306	55009	28656	26353	32483	17262	15221
		U	--	--	--	--	--	--	--	--	--	--	--	--
130	Kashi Vidya Peeth Dev. Block	T	14156.41	27985	30246	224752	120456	104296	51466	26684	24782	34558	18604	15954
		R	14145.02	22220	24214	177671	95105	82566	40267	20916	19351	26831	14470	12361
		U	11 39	5765	6032	47081	25351	21730	11199	5768	5431	7727	4134	3593
	Lohta C.T.		2.00	1324	1348	12394	6651	5743	3179	1603	1576	618	321	297
	Kotwa C.T.		2.00	838	880	9076	4827	4249	2402	1228	1174	551	289	262
	Lahartara O.G.		0.95	451	494	3129	1719	1410	648	335	313	1949	1061	888
	Maruadih O.G.		0.94	684	727	5033	2799	2234	1069	565	504	640	345	295
	Sheodaspur C.T.		2.50	1149	1215	7671	4119	3552	1720	904	816	1429	773	656
	Phulwaria C.T.		3.00	1319	1368	9778	5236	4542	2181	1133	1048	2540	1345	1195
140	Chahniya Dev. Block	T	22731.00	18178	20181	142622	74160	68462	28952	15181	13771	28752	15087	13665
		R	22731.00	18178	20181	142622	74160	68462	28952	15181	13771	28752	15087	13665
		U	--	--	--	--	--	--	--	--	--	--	--	--
150	Dhanapur Dev. Block	T	23248.00	21033	21311	152822	78320	74502	32467	16828	15639	36111	18815	17296
		R	23248.00	21033	21311	152822	78320	74502	32467	16828	15639	36111	18815	17296
		U	--	--	--	--	--	--	--	--	--	--	--	--
160	Sakaldiha Dev. Block	T	22150.00	22919	24414	170066	88770	81296	37071	19220	17851	45398	23856	21542
		R	22150.00	22919	24414	170066	88770	81296	37071	19220	17851	45398	23856	21542
		U	--	--	--	--	--	--	--	--	--	--	--	--
								78206	36387	18494	17893	30028	16018	14010

जिले का प्राथमिक जनगणना सार

DISTRICT PRIMARY CENSUS ABSTRACT

1	2	3	16	17	18	19	20	21	22	23	24	25	26	27	28	29	30
110	Sevapuri Dev. Block	T	--	--	--	55112	41097	14015	49699	38200	11499	21325	16228	5097	8959	4220	4739
		R	--	--	--	55112	41097	14015	49699	38200	11499	21325	16228	5097	8959	4220	4739
		U	--	--	--	--	--	--	--	--	--	--	--	--	--	--	--
120	Arajiline Dev Block	T	--	--	--	77517	59584	17933	72134	58670	13464	29041	23030	6011	10147	5119	5028
		R	--	--	--	77517	59584	17933	72134	58670	13464	29041	23030	6011	10147	5119	5028
		U	--	--	--	--	--	--	--	--	--	--	--	--	--	--	--
130	Kashi Vidya Peeth Dev. Block	T	--	--	--	75548	55752	19796	64672	56681	7991	15871	13006	2865	6614	4682	1932
		R	--	--	--	60206	44953	15253	51728	45149	6579	15331	12500	2831	5993	4102	1891
		U	--	--	--	15342	10799	4543	12944	11532	1412	540	506	34	621	580	41
	Lohta C.T.		--	--	--	3076	2158	918	3999	3253	746	60	60	--	64	52	12
	Kotwa C.T		--	--	--	2376	1677	699	2517	2398	119	141	138	3	16	12	4
	Lahartara O.G.		--	--	--	1136	830	306	863	777	86	2	2	--	2	2	--
	Maruadih O G.		--	--	--	2229	1530	699	1339	1247	92	91	90	1	260	255	5
	Sheodaspur C.T		--	--	--	3096	2134	962	2029	1792	237	69	65	4	16	15	1
	Phulwana C.T.		--	--	--	3429	2470	959	2197	2065	132	177	151	26	263	244	19
140	Chahniya Dev. Block	T	--	--	--	52654	38393	14261	38697	33834	4863	22079	20267	1812	9962	7616	2346
		R	--	--	--	52654	38393	14261	38697	33834	4863	22079	20267	1812	9962	7616	2346
		U	--	--	--	--	--	--	--	--	--	--	--	--	--	--	--
150	Dhanapur Dev. Block	T	--	--	--	55158	39646	15512	42831	35087	7744	20331	18234	2097	16244	11036	5208
		R	--	--	--	55158	39646	15512	42831	35087	7744	20331	18234	2097	16244	11036	5208
		U	--	--	--	--	--	--	--	--	--	--	--	--	--	--	--
160	Sakaldiha Dev. Block	T	--	--	--	58567	43793	14774	51885	40943	10942	19874	17021	2853	19759	12507	7252
		R	--	--	--	58567	43793	14774	51885	40943	10942	19874	17021	2853	19759	12507	7252
		U	--	--	--	--	--	--	--	--	--	--	--	--	--	--	--
170	Niyamatabad Dev. Block	T	7	5	2	48466	37190	11276	47638	42310	5328	14605	13511	1094	14565	11139	3426
		R	7	5	2	48466	37190	11276	47638	42310	5328	14605	13511	1094	14565	11139	3426
		U	--	--	--	--	--	--	--	--	--	--	--	--	--	--	--
180	Chandauli Dev. Block	T	--	--	--	47594	34366	13228	44241	34117	10124	17273	15270	2003	18804	11312	7492
		R	--	--	--	47594	34366	13228	44241	34117	10124	17273	15270	2003	18804	11312	7492
		U	--	--	--	--	--	--	--	--	--	--	--	--	--	--	--
190	Barhani Dev. Block	T	--	--	--	47742	34020	13722	41602	31590	10012	19846	16506	3340	16835	10550	6285
		R	--	--	--	47742	34020	13722	41602	31590	10012	19846	16506	3340	16835	10550	6285
		U	--	--	--	--	--	--	--	--	--	--	--	--	--	--	--
200	Chakiya Dev. Block	T	--	--	--	35683	26058	9625	41546	31635	9911	15460	13248	2212	19041	12037	7004
		R	--	--	--	35683	26058	9625	41546	31635	9911	15460	13248	2212	19041	12037	7004
		U	--	--	--	--	--	--	--	--	--	--	--	--	--	--	--
210	Sahabganj Dev Block	T	--	--	--	30493	22708	7785	33716	25643	8073	13742	11750	1992	14859	9236	5623
		R	--	--	--	30493	22708	7785	33716	25643	8073	13742	11750	1992	14859	9236	5623
		U	--	--	--	--	--	--	--	--	--	--	--	--	--	--	--
220	Naugarh Dev. Block	T	--	--	--	8150	6778	1372	18479	13238	5241	8806	6677	2129	7694	4720	2974
		R	--	--	--	8150	6778	1372	18479	13238	5241	8806	6677	2129	7694	4720	2974
		U	--	--	--	--	--	--	--	--	--	--	--	--	--	--	--
	Total of Forest Ranges :		--	--	--	673	609	64	5181	3188	1993	1036	731	305	3828	2245	1583
	Total Urban :		70	40	30	665310	422005	243305	349641	320615	29026	8591	7574	1017	6706	5591	1115
	Bhadohi M.B.		--	--	--	22470	15456	7014	16995	15905	1090	494	429	65	375	356	19

जिले का प्राथमिक जनगणना सार

DISTRICT PRIMARY CENSUS ABSTRACT

1	2	3	31	32	33	34	35	36	37	38	39	40	41	42	43	44	45
110	Sevapuri Dev. Block	T	321	298	23	21	21	–	9066	7973	1093	3423	3313	110	696	658	38
		R	321	298	23	21	21	–	9066	7973	1093	3423	3313	110	696	658	38
		U	–	–	–	–	–	–	–	–	–	–	–	–	–	–	–
120	Arajiline Dev. Block	T	541	486	55	50	48	2	15079	13657	1422	6382	6136	246	1457	1345	112
		R	541	486	55	50	48	2	15079	13657	1422	6382	6136	246	1457	1345	112
		U	–	–	–	–	–	–	–	–	–	–	–	–	–	–	–
130	Kashi Vidya Peeth Dev. Block	T	645	623	22	43	42	1	15292	13467	1825	8239	7870	369	3103	3065	38
		R	496	477	19	39	39	–	9565	8584	981	6845	6566	279	2699	2665	34
		U	149	146	3	4	3	1	5727	4883	844	1394	1304	90	404	400	4
	Lohta C.T.		–	–	–	–	–	–	3142	2470	672	277	261	16	7	7	–
	Kotwa C.T.		5	5	–	1	1	–	2252	2147	105	15	12	3	5	5	–
	Lahartara O.G.		16	15	1	–	–	–	57	54	3	159	138	21	121	119	2
	Maruadih O.G.		12	12	–	1	1	–	43	35	8	258	252	6	65	65	–
	Sheodaspur C.T.		87	85	2	2	1	1	100	75	25	419	384	35	104	103	1
	Phulwaria C.T.		29	29	–	–	–	–	133	102	31	266	257	9	102	101	1
140	Chahniya Dev. Block	T	228	226	2	51	50	1	1337	912	425	675	643	32	299	295	4
		R	228	226	2	51	50	1	1337	912	425	675	643	32	299	295	4
		U	–	–	–	–	–	–	–	–	–	–	–	–	–	–	–
150	Dhanapur Dev. Block	T	176	166	10	98	98	–	842	725	117	883	836	47	339	290	49
		R	176	166	10	98	98	–	842	725	117	883	836	47	339	290	49
		U	–	–	–	–	–	–	–	–	–	–	–	–	–	–	–
160	Sakaldiha Dev. Block	T	293	290	3	94	94	–	1467	1183	284	1281	1207	74	1502	1474	28
		R	293	290	3	94	94	–	1467	1183	284	1281	1207	74	1502	1474	28
		U	–	–	–	–	–	–	–	–	–	–	–	–	–	–	–
170	Niyamatabad Dev. Block	T	345	342	3	181	181	–	4445	4068	377	3603	3493	110	1296	1286	10
		R	345	342	3	181	181	–	4445	4068	377	3603	3493	110	1296	1286	10
		U	–	–	–	–	–	–	–	–	–	–	–	–	–	–	–
180	Chandauli Dev. Block	T	311	271	40	51	51	–	1820	1501	319	1085	1051	34	458	457	1
		R	311	271	40	51	51	–	1820	1501	319	1085	1051	34	458	457	1
		U	–	–	–	–	–	–	–	–	–	–	–	–	–	–	–
190	Barhani Dev. Block	T	129	127	2	71	68	3	423	316	107	594	515	79	482	458	24
		R	129	127	2	71	68	3	423	316	107	594	515	79	482	458	24
		U	–	–	–	–	–	–	–	–	–	–	–	–	–	–	–
200	Chakiya Dev. Block	T	272	263	9	211	207	4	1133	1000	133	1995	1737	258	234	215	19
		R	272	263	9	211	207	4	1133	1000	133	1995	1737	258	234	215	19
		U	–	–	–	–	–	–	–	–	–	–	–	–	–	–	–
210	Sahabganj Dev. Block	T	205	198	7	27	26	1	940	798	142	962	850	112	106	93	13
		R	205	198	7	27	26	1	940	798	142	962	850	112	106	93	13
		U	–	–	–	–	–	–	–	–	–	–	–	–	–	–	–
220	Naugarh Dev. Block	T	230	206	24	22	21	1	644	586	58	310	299	11	21	21	–
		R	230	206	24	22	21	1	644	586	58	310	299	11	21	21	–
		U	–	–	–	–	–	–	–	–	–	–	–	–	–	–	–
	Total of Forest Ranges :		97	97	–	–	–	–	115	15	100	49	44	5	14	14	–
	Total Urban :		3882	3691	191	203	192	11	77970	67929	10041	62715	59452	3263	7684	7537	147
	Bhadohi M.B.		104	104	–	3	3	–	2770	2578	192	8617	8034	583	225	221	4

जिले का प्राथमिक जनगणना सार

DISTRICT PRIMARY CENSUS ABSTRACT

1	2	3	46	47	48	49	50	51	52	53	54	55	56	57	58	59	60
110	Sevapun Dev. Block	T	2198	2023	175	669	666	3	3021	2800	221	4593	452	4141	104249	43962	60287
		R	2198	2023	175	669	666	3	3021	2800	221	4593	452	4141	104249	43962	60287
		U	-	--	--	--	--	--	--	--	--	--	--	--	--	--	--
120	Arajiline Dev Block	T	3223	3067	156	1108	1097	11	5106	4685	421	11228	879	10349	151254	64761	86493
		R	3223	3067	156	1108	1097	11	5106	4685	421	11228	879	10349	151254	64761	86493
		U	-	--	--	--	--	--	--	--	--	--	--	--	--	--	--
130	Kashi Vidya Peeth Dev. Block	T	4811	4551	260	2115	2106	9	7939	7269	670	6354	296	6058	153726	63479	90247
		R	3029	2915	114	1338	1333	5	6393	5968	425	5390	245	5145	120553	49711	70842
		U	1782	1636	146	777	773	4	1546	1301	245	964	51	913	33173	13768	19405
	Lohta C.T.		306	277	29	37	37	--	106	89	17	158	--	158	8237	3398	4839
	Kotwa C.T.		23	20	3	5	5	--	54	53	1	667	31	636	5892	2398	3494
	Lahartara O G.		102	90	12	159	157	2	245	200	45	42	11	31	2224	931	1293
	Maruadih O.G.		360	306	54	64	64	--	185	167	18	58	7	51	3636	1545	2091
	Sheodaspur C.T		569	536	33	193	192	1	470	336	134	3	--	3	5639	2327	3312
	Phulwana C.T		422	407	15	319	318	1	486	456	30	36	2	34	7545	3169	4376
140	Chahniya Dev. Block	T	1173	1105	68	400	399	1	2493	2321	172	6576	372	6204	97349	39954	57395
		R	1173	1105	68	400	399	1	2493	2321	172	6576	372	6204	97349	39954	57395
		U	-	--	--	--	--	--	--	--	--	--	--	--	--	--	--
150	Dhanapur Dev. Block	T	1163	1117	46	358	357	1	2397	2228	169	6029	659	5370	103962	42574	61388
		R	1163	1117	46	358	357	1	2397	2228	169	6029	659	5370	103962	42574	61388
		U	-	--	--	--	--	--	--	--	--	--	--	--	--	--	--
160	Sakaldiha Dev. Block	T	1939	1802	137	1911	1902	9	3765	3463	302	5683	438	5245	112498	47389	65109
		R	1939	1802	137	1911	1902	9	3765	3463	302	5683	438	5245	112498	47389	65109
		U	-	--	--	--	--	--	--	--	--	--	--	--	--	--	--
170	Niyamatabad Dev. Block	T	2356	2261	95	2065	2055	10	4177	3974	203	3222	274	2948	116285	46355	69930
		R	2356	2261	95	2065	2055	10	4177	3974	203	3222	274	2948	116285	46355	69930
		U	-	--	--	--	--	--	--	--	--	--	--	--	--	--	--
180	Chandauli Dev. Block	T	1549	1452	97	631	628	3	2259	2124	135	5502	460	5042	82054	34741	47313
		R	1549	1452	97	631	628	3	2259	2124	135	5502	460	5042	82054	34741	47313
		U	-	--	--	--	--	--	--	--	--	--	--	--	--	--	--
190	Barhani Dev. Block	T	784	750	34	436	436	--	2002	1864	138	3030	323	2707	80436	32946	47490
		R	784	750	34	436	436	--	2002	1864	138	3030	323	2707	80436	32946	47490
		U	-	--	--	--	--	--	--	--	--	--	--	--	--	--	--
200	Chakiya Dev. Block	T	1090	1006	84	404	404	--	1706	1518	188	3791	337	3454	72229	29930	42299
		R	1090	1006	84	404	404	--	1706	1518	188	3791	337	3454	72229	29930	42299
		U	-	--	--	--	--	--	--	--	--	--	--	--	--	--	--
210	Sahabganj Dev. Block	T	1057	981	76	251	250	1	1567	1461	106	4467	222	4245	57663	24398	33265
		R	1057	981	76	251	250	1	1567	1461	106	4467	222	4245	57663	24398	33265
		U	-	--	--	--	--	--	--	--	--	--	--	--	--	--	--
220	Naugarh Dev. Block	T	301	287	14	52	51	1	399	370	29	1534	71	1463	25187	10547	14640
		R	301	287	14	52	51	1	399	370	29	1534	71	1463	25187	10547	14640
		U	-	--	--	--	--	--	--	--	--	--	--	--	--	--	--
	Total of Forest Ranges :		*6*	6	--	*6*	6	--	30	30	--	*414*	--	*414*	3344	*1749*	*1595*
	Total Urban :		89567	86663	2904	26385	26043	342	65938	55943	9995	6448	863	5585	966159	389122	577037
	Bhadohi M.B.		2591	2507	84	392	392	--	1424	1281	143	184	5	179	46831	18637	28194

जिले का प्राथमिक जनगणना सार

DISTRICT PRIMARY CENSUS ABSTRACT

1	2	3	4	5	6	7	8	9	10	11	12	13	14	15
	Rly.Settlement Khamaria T.A.		3.00	1832	1878	17909	9499	8410	4097	2164	1933	2160	1123	1037
	Gopiganj M.B.		0.57	1515	1620	15035	8072	6963	3315	1712	1603	882	477	405
	Suriyawan T.A.		2.97	1505	1533	12304	6645	5659	2933	1604	1329	2447	1296	1151
	Lohta C.T.		2.00	1324	1348	12394	6651	5743	3179	1603	1576	618	321	297
	Chandauli T.A.		5.20	1479	1568	11039	5910	5129	2322	1175	1147	2027	1081	946
	Saiyad Raja T A.		2.17	1550	1573	11907	6252	5655	2708	1363	1345	1383	756	627
	Ghosia Bazar T.A.		1.30	1365	1408	13005	6946	6059	3188	1699	1489	1152	626	526
	Chakia T.A.		2.25	1556	1564	10587	5543	5044	2231	1168	1063	1794	932	862
	Gyanpur T.A.		1.35	1063	1135	8908	4889	4019	1844	954	890	700	397	303
	Kotwa C.T.		2.00	838	880	9076	4827	4249	2402	1228	1174	551	289	262
	Nai Bazar T.A		0.12	942	972	8067	4311	3756	1986	1008	978	1488	778	710
	Gangapur T.A.		2.75	605	625	5639	2959	2680	1374	720	654	454	235	219
	Mughalsarai U.A.		18.89	12932	14069	91505	49558	41947	17150	8704	8446	15017	8052	6965
	(A)Mughalsarai M.B.		3.89	8019	9091	66529	35353	31176	13374	6796	6578	11861	6269	5592
	(B)Mughalsararlysettlement Na		15.00	4913	4978	24976	14205	10771	3776	1908	1868	3156	1783	1373
	Varanasi U.A.		104.82	129536	140600	1030863	553991	476872	195131	99331	95800	87386	47148	40238
	(A)Varanasi		83.05	115401	125602	932399	499317	433082	178849	90939	87910	73260	39475	33785
	(I)Varanasi M.C.		82.10	114950	125108	929270	497598	431672	178201	90604	87597	71311	38414	32897
	(Ii)Lahartara O.G.		0.95	451	494	3129	1719	1410	648	335	313	1949	1061	888
	(B)Varanasi Cantt		4.77	2471	2609	15082	8292	6790	2690	1338	1352	2284	1243	1041
	(C)Kashihinduvishwavidyalay Na		5.31	1149	1218	11508	7734	3774	567	287	280	948	565	383
	(D)Maruadih Rly.Sett.N.A.		3.83	4087	4263	24309	13221	11088	3117	1683	1434	2897	1599	1298
	(I)Maruadih Rly. Settlement Na		2.83	3403	3536	19276	10422	8854	2048	1118	930	2257	1254	1003
	(Ii)Maruadih O G		1 00	684	727	5033	2799	2234	1069	565	504	640	345	295
	(E)Ramnagar M.B.		4.25	3960	4325	30116	16072	14044	6007	3047	2960	4028	2148	1880
	(F)Shivdaspur C.T.		1.50	1149	1215	7671	4119	3552	1720	904	816	1429	773	656
	(G)Phulwana C T		2.11	1319	1368	9778	5236	4542	2181	1133	1048	2540	1345	1195

जिले का प्राथमिक जनगणना सार

DISTRICT PRIMARY CENSUS ABSTRACT

1	2	3	16	17	18	19	20	21	22	23	24	25	26	27	28	29	30
	Rly.Settlement Khamaria T.A.		--	--	--	6731	4776	1955	4451	4186	265	263	243	20	254	229	25
	Gopiganj M B		--	--	--	7381	4627	2754	3736	3507	229	77	76	1	32	21	11
	Suriyawan T.A.		--	--	--	4621	3526	1095	3325	2845	480	573	518	55	376	260	116
	Lohta C.T.		--	--	--	3076	2158	918	3999	3253	746	60	60	--	64	52	12
	Chandauli T.A.		--	--	--	5994	3926	2068	2661	2375	286	539	516	23	321	217	104
	Saiyad Raja T.A.		--	--	--	5511	3584	1927	2680	2509	171	130	118	12	202	196	6
	Ghosia Bazar T A.		--	--	--	4121	2921	1200	3920	3139	781	49	42	7	34	17	17
	Chakia T A.		--	--	--	5027	3219	1808	2877	2536	341	415	386	29	440	337	103
	Gyanpur T.A.		--	--	--	4768	3166	1602	2145	2046	99	60	53	7	14	13	1
	Kotwa C.T.		--	--	--	2376	1677	699	2517	2398	119	141	138	3	16	12	4
	Nai Bazar T.A.		--	--	--	2656	1954	702	1984	1853	131	254	198	56	70	61	9
	Gangapur T.A.		--	--	--	1885	1305	580	1264	1218	46	196	192	4	20	17	3
	Mughalsarai U.A		--	--	--	51826	33574	18252	21587	20312	1275	1192	1077	115	1637	1361	276
	(A)Mughalsarai M B		--	--	--	33980	22087	11893	15346	14364	982	1125	1065	60	1630	1356	274
	(B)Mughalsarairlysettlement Na		--	--	--	17846	11487	6359	6241	5948	293	67	12	55	7	5	2
	Varanasi U.A		70	40	30	536867	336136	200731	275500	252533	22967	4148	3528	620	2851	2442	409
	(A)Varanasi		53	30	23	479141	298822	180319	251763	230837	20926	3453	2896	557	2100	1786	314
	(I)Varanasi M.C.		53	30	23	478005	297992	180013	250900	230060	20840	3451	2894	557	2098	1784	314
	(Ii)Lahartara O.G.		--	--	--	1136	830	306	863	777	86	2	2	--	2	2	--
	(B)Varanasi Cantt.		--	--	--	9459	5949	3510	3927	3672	255	13	12	1	16	8	8
	(C)Kashihinduvishwavidyalay Na		1	1	--	10002	7107	2895	1953	1573	380	--	--	--	--	--	--
	(D)Maruadih Rly.Sett.N.A.		16	9	7	17631	10542	7089	5769	5373	396	108	105	3	263	258	5
	(I)Maruadih Rly. Settlement Na		16	9	7	15402	9012	6390	4430	4126	304	17	15	2	3	3	--
	(Ii)Maruadih O G.		--	--	--	2229	1530	699	1339	1247	92	91	90	1	260	255	5
	(E)Ramnagar M.B.		--	--	--	14109	9112	4997	7862	7221	641	328	299	29	193	131	62
	(F)Shivdaspur C.T		--	--	--	3096	2134	962	2029	1792	237	69	65	4	16	15	1
	(G)Phulwana C.T.		--	--	--	3429	2470	959	2197	2065	132	177	151	26	263	244	19

जिले का प्राथमिक जनगणना सार

DISTRICT PRIMARY CENSUS ABSTRACT

1	2	3	31	32	33	34	35	36	37	38	39	40	41	42	43	44	45
	Rly.Settlement Khamaria T.A.		8	8	--	4	2	2	1141	1078	63	1943	1850	93	44	42	2
	Gopiganj M.B.		5	5	--	--	--	--	106	84	22	961	900	61	51	51	--
	Suriyawan T.A.		8	5	3	1	1	--	433	356	77	743	553	190	58	58	--
	Lohta C.T.		--	--	--	--	--	--	3142	2470	672	277	261	16	7	7	--
	Chandauli T.A.		39	39	--	1	1	--	91	78	13	256	188	68	67	66	1
	Saiyad Raja T.A.		21	21	--	2	2	--	81	70	11	676	605	71	7	7	--
	Ghosia Bazar T A.		5	1	4	--	--	--	1929	1332	597	1254	1153	101	49	45	4
	Chakia T.A.		62	57	5	59	53	6	50	35	15	243	231	12	42	40	2
	Gyanpur T.A.		28	28	--	2	2	--	144	135	9	419	406	13	56	56	--
	Kotwa C.T.		5	5	--	1	1	--	2252	2147	105	15	12	3	5	5	--
	Nai Bazar T.A.		--	--	--	--	--	--	499	460	39	589	579	10	47	47	--
	Gangapur T.A.		5	5	--	--	--	--	346	338	8	203	192	11	15	15	--
	Mughalsarai U.A.		164	157	7	45	45	--	469	372	97	1572	1525	47	370	368	2
	(A)Mughalsarai M.B.		159	152	7	44	44	--	467	370	97	1508	1464	44	333	331	2
	(B)Mughalsarairlysettlement Na		5	5	--	1	1	--	2	2	--	64	61	3	37	37	--
	Varanasi U.A.		3428	3256	172	85	82	3	64517	56396	8121	44947	42963	1984	6641	6509	132
	(A)Varanasi		2982	2831	151	77	76	1	62994	55083	7911	38874	37094	1780	5898	5796	102
	(I)Varanasi M.C.		2966	2816	150	77	76	1	62937	55029	7908	38715	36956	1759	5777	5677	100
	(Ii)Lahartara O.G.		16	15	1	--	--	--	57	54	3	159	138	21	121	119	2
	(B)Varanasi Cantt.		40	40	--	1	--	1	101	97	4	177	175	2	158	157	1
	(C)Kashihinduvishwavidyalay Na		15	13	2	--	--	--	1	1	--	28	26	2	9	9	--
	(D)Maruadih Rly.Sett.N.A.		25	25	--	1	1	--	53	41	12	3825	3727	98	128	102	26
	(I)Maruadih Rly. Settlement Na		13	13	--	--	--	--	10	6	4	3567	3475	92	63	37	26
	(Ii)Maruadih O.G.		12	12	--	1	1	--	43	35	8	258	252	6	65	65	--
	(E)Ramnagar M.B.		250	233	17	4	4	--	1135	997	138	1358	1300	58	242	241	1
	(F)Shivdaspur C.T.		87	85	2	2	1	1	100	75	25	419	384	35	104	103	1
	(G)Phulwaria C.T.		29	29	--	--	--	--	133	102	31	266	257	9	102	101	1

जिले का प्राथमिक जनगणना सार

DISTRICT PRIMARY CENSUS ABSTRACT

1	2	3	46	47	48	49	50	51	52	53	54	55	56	57	58	59	60
	Rly.Settlement Khamana T.A.		402	390	12	33	33	–	359	311	48	264	46	218	13194	5267	7927
	Gopiganj M.B		1943	1862	81	123	120	3	438	388	50	66	2	64	11233	4563	6670
	Sunyawan T.A.		692	677	15	63	63	–	378	354	24	132	10	122	8847	3790	5057
	Lohta C.T.		306	277	29	37	37	–	106	89	17	158	–	158	8237	3398	4839
	Chandauli T A.		740	728	12	112	111	1	495	431	64	5	–	5	8373	3535	4838
	Saiyad Raja T A.		970	943	27	192	191	1	399	356	43	8	3	5	9219	3740	5479
	Ghosia Bazar T.A.		386	365	21	26	26	–	188	158	30	39	2	37	9046	3805	5241
	Chakia T.A.		765	693	72	200	200	–	601	504	97	153	19	134	7557	2988	4569
	Gyanpur T.A.		699	686	13	21	18	3	702	649	53	4	2	2	6759	2841	3918
	Kotwa C T		23	20	3	5	5	–	54	53	1	667	31	636	5892	2398	3494
	Nai Bazar T.A.		379	367	12	22	22	–	124	119	5	155	–	155	5928	2458	3470
	Gangapur T.A.		296	290	6	26	26	–	157	143	14	12	–	12	4363	1741	2622
	Mughalsarai U.A.		4696	4585	111	8249	8118	131	3193	2704	489	554	93	461	69364	29153	40211
	(A)Mughalsarai M B.		4625	4517	108	2919	2884	35	2536	2181	355	532	85	447	50651	20904	29747
	(B)Mughalsairlysettlement Na		71	68	3	5330	5234	96	657	523	134	22	8	14	18713	8249	10464
	Varanasi U.A.		74679	72273	2406	16884	16681	203	57320	48403	8917	4047	650	3397	751316	300808	450508
	(A)Varanasi		70864	68659	2205	14486	14322	164	50035	42294	7741	3745	597	3148	676891	267883	409008
	(I)Varanasi M.C.		70762	68569	2193	14327	14165	162	49790	42094	7696	3703	586	3117	674667	266952	407715
	(Ii)Lahartara O.G.		102	90	12	159	157	2	245	200	45	42	11	31	2224	931	1293
	(B)Varanasi Cantt.		545	516	29	1346	1318	28	1530	1349	181	6	5	1	11149	4615	6534
	(C)Kashihinduvishwavidyalay Na		73	68	5	9	8	1	1818	1448	370	4	–	4	9551	6161	3390
	(D)Maruadih Rly.Sett.N.A.		533	468	65	119	114	5	714	532	182	63	12	51	18477	7836	10641
	(I)Maruadih Rly. Settlement Na		173	162	11	55	50	5	529	365	164	5	5	–	14841	6291	8550
	(Ii)Maruadih O.G.		360	306	54	64	64	–	185	167	18	58	7	51	3636	1545	2091
	(E)Ramnagar M.B		1673	1619	54	412	409	3	2267	1988	279	190	34	156	22064	8817	13247
	(F)Shivdaspur C.T.		569	536	33	193	192	1	470	336	134	3	–	3	5639	2327	3312
	(G)Phulwaria C.T.		422	407	15	319	318	1	486	456	30	36	2	34	7545	3169	4376

VIKAS KHAND SURIYAWAN

(TAHSIL BHADOHI)

DISTRICT VARANASI

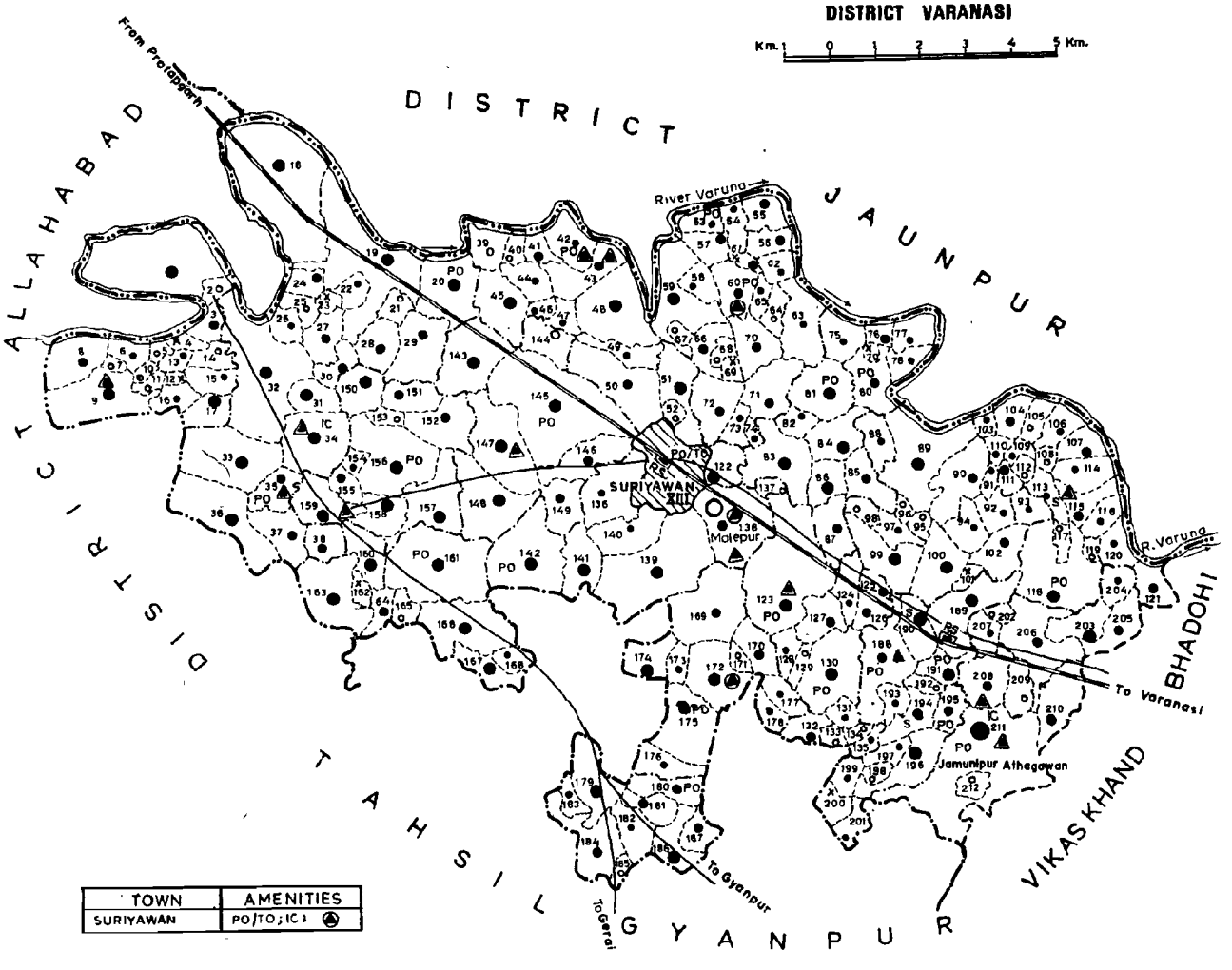

TOWN	AMENITIES
SURIYAWAN	PO/TO; IC;

BOUNDARY : DISTRICT, TAHSIL ... ...
" VIKAS KHAND , NYAYA PANCHAYAT. ... ...
" VILLAGE WITH LOCATION CODE NUMBER. 123
HEADQUARTER : VIKAS KHAND ... ...
VILLAGES WITH POPULATION SIZE : BELOW 200 ... ...
200-499, 500-999, 1000-4999, 5000 & ABOVE... ...
UNINHABITED VILLAGES WITH LOCATION CODE NUMBER X 12
URBAN AREA WITH LOCATION CODE NUMBER. XIII
IMPORANT METALLED ROAD ... ...
RAILWAY LINE WITH STATION : BROAD GAUGE. ... ... R.S
RIVERS AND STREAM. ... ...
POST OFFICE / TELEGRAPH OFFICE ... ... PO/TO
HIGH SCHOOL, INTER COLLEGE ... ... S ; IC
HOSPITAL, PRIMARY HEALTH CENTRE. ... ...
MATERNITY AND CHILD WELFARE CENTRE.. ... ...
IMPORTANT VILLAGE MARKET/HAT... ... ...

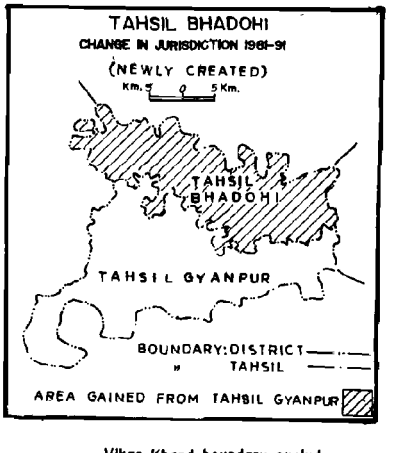

VILLAGE CODE NO.	AMENITIES
31	PO ; ⊕ ; ▲
41	▲
110	PO ; IC ; ● ; ▲
207	PO ; ● ; ▲

Vikas Khand boundary excludes statutory town(S).

BASED UPON SURVEY OF INDIA MAP WITH THE PERMISSION OF THE SURVEYOR GENERAL OF INDIA

© GOVERNMENT OF INDIA COPYRIGHT, 199

मुख्य काम करने वालों की औद्योगिक श्रेणी
Industrial Category of Main Workers

लोकेशन कोड नं.	ग्राम का नाम	ग्राम का क्षेत्रफल (हेक्टेयर में)	आबाद आवासीय मकानों की संख्या	परिवारों की संख्या	कुल जनसंख्या (संस्थागत और बेघर जनसंख्या सहित)			(०-६) आयु समूह की कुल जनसंख्या		अनुसूचित जातियां		अनुसूचित जनजातियां		साक्षर		कुल मुख्य काम करने वाले		काश्तकार		खेतिहर मजदूर	
Location Code No.	Name of Village	Area of Village (in Hectares)	No. of Occupied Residential Houses	No. of House Holds	Total Population (Including Institutional and Houseless Population)			Total Population in the age group (0-6)		Scheduled Castes		Scheduled Tribes		Liter-ates		Total Main Workers		Cultiva-tors		Agricultural Labourers	
																(I-IX)		I		II	
					व्य.	पु.	स्त्री	पु.	स्त्री	पु.	स्त्री	पु.	स्त्री	पु.	स्त्री	पु.	स्त्री	पु.	स्त्री	पु.	स्त्री	पु.	स्त्री
					P	M	F	M	F	M	F	M	F	M	F	M	F	M	F	M	F	M	F
1	2	3	4	5	6	7	8	9	10	11	12	13	14	15	16	17	18	19	20	21	22
0010	**Suriyawan**	**CD Block** / सा. वि. खण्ड																			
														तहसील / Tahsil				**Bhadohi**		**0010**	
0001	**Kurhwa**	**Nyay Panchayat** / न्याय पंचायत																			
0001	Bhanda	279.00	309	309	2152	1084	1068	240	196	191	177	0	0	497	105	425	96	375	76	14	20
0002	Bhujani	39.00	17	17	145	75	70	15	10	4	3	0	0	56	28	36	0	20	0	0	0
0003	Pandepur	42.00	73	73	525	267	258	61	57	72	74	0	0	143	17	114	0	75	0	9	0
0004	Chak Gela	4.00	0	0	0	0	0	0	0	0	0	0	0	0	0	0	0	0	0	0	0
0005	Kathar Z.Serpur	7.00	21	21	151	71	80	17	19	21	22	0	0	40	9	24	0	20	0	4	0

Rural Primary Census Abstract

District / जिला 61 Varanasi

मुख्य काम करने वालों की औद्योगिक श्रेणी

Industrial Category of Main Workers

लोकेशन कोड नं. Location Code No.	ग्राम का नाम Name of Village	पशुपालन, जंगलात में काम करना, मछली पकड़ना, शिकार और बागान, फलोद्यान और सम्बन्धित कार्यकलाप Livestock, Forestry, Fishing, Hunting and Plantations, Orchards and allied activities		खनन और उत्खनन Minning and Quarrying		विर्निमाण, संसाधन, सर्विसिंग और मरम्मत का कार्य Manufacturing, Processing, Servicing and Repairs in				निर्माण Construction		व्यापार और वाणिज्य Trade and Commerce		परिवहन, संग्रहण और संचार Transport, Storage and Communications		अन्य सेवाएँ Other Services		सीमान्तिक काम करने वाले Marginal Workers		काम न करने वाले Non Workers	
						पारिवारिक उद्योग में Household Industry		पारिवारिक उद्योग से भिन्न Other than Household Industry													
		III		IV		V(a)		V(b)		VI		VII		VIII		IX					
		पु. M	स्त्री F	पु. M	स्त्री F	पु. M	स्त्री F	पु. M	स्त्री F	पु. M	स्त्री F	पु. M	स्त्री F	पु. M	स्त्री F	पु. M	स्त्री F	पु. M	स्त्री F	पु. M	स्त्री F
1	2	23	24	25	26	27	28	29	30	31	32	33	34	35	36	37	38	39	40	41	42
0010	Suriyawan	CD Block / सा. वि. खण्ड																			
														तहसील / Tahsil				Bhadohi		0010	
0001	Kurhwa	Nyay Panchayat / न्याय पंचायत																			
0001	Bhanda	1	0	0	0	1	0	3	0	0	0	6	0	3	0	22	0	0	180	659	792
0002	Bhujani	1	0	0	0	1	0	2	0	1	0	0	0	4	0	7	0	0	0	39	70
0003	Pandepur	0	0	0	0	1	0	20	0	0	0	1	0	0	0	8	0	0	0	153	258
0004	Chak Gela	0	0	0	0	0	0	0	0	0	0	0	0	0	0	0	0	0	0	0	0
0005	Kathar Z.Serpur	0	0	0	0	0	0	0	0	0	0	0	0	0	0	0	0	0	0	47	80

1	2	3	4	5	6	7	8	9	10	11	12	13	14	15	16	17	18	19	20	21	22
0006	Kahar Z.Pandepur	27.00	46	46	369	177	192	47	41	11	9	0	0	120	15	67	7	42	5	3	2
0007	Chakloi	6.00	11	11	82	37	45	14	12	0	0	0	0	19	5	14	3	13	3	0	0
0008	Payagpur	106.00	114	114	773	396	377	87	86	148	123	0	0	216	60	177	19	107	1	0	1
0009	Kurhwa	187.00	357	357	2132	1089	1043	237	214	252	247	0	0	446	125	491	118	162	20	162	50
0010	Navtardud Bhujawa	8.00	3	3	26	10	16	3	2	2	8	0	0	7	1	4	1	3	0	0	1
0011	Namak Sarnonari	10.00	8	9	66	33	33	5	7	0	0	0	0	24	1	12	0	6	0	0	0
0012	Chaksar Batia	6.00	0	0	0	0	0	0	0	0	0	0	0	0	0	0	0	0	0	0	0
0013	Tulsipur Z.Sherpur	24.00	27	36	246	120	126	31	24	11	17	0	0	77	18	50	9	36	4	6	5
0014	Bachha Patti	36.00	12	12	80	42	38	10	5	15	15	0	0	17	11	20	4	10	1	0	3
0015	Dhanaupur Bachha	60.00	49	62	371	183	188	42	34	101	91	0	0	67	3	84	38	39	5	38	33
0016	Dayalpur	37.00	83	83	474	233	241	62	53	72	67	0	0	90	26	108	35	48	6	36	26
0017	Bhanipur	84.00	56	78	594	284	310	68	69	88	80	0	0	160	40	135	21	87	8	5	4
Summary for 'Nyay Panchayat' = 0001 (17 detail records)																					
Sum		962.00	1186	1231	8186	4101	4085	939	829	988	933	0	0	1979	464	1761	351	1043	129	277	145

1	2	23	24	25	26	27	28	29	30	31	32	33	34	35	36	37	38	39	40	41	42
0006	Kahar Z.Pandepur	0	0	0	0	0	0	2	0	2	0	9	0	2	0	7	0	0	0	110	185
0007	Chakloi	0	0	0	0	0	0	0	0	0	0	0	0	0	0	1	0	0	0	23	42
0008	Payagpur	0	0	0	0	0	1	55	2	2	0	1	0	0	0	12	14	0	0	219	358
0009	Kurhwa	0	0	0	0	34	0	42	0	9	0	30	31	8	0	44	17	17	173	581	752
0010	Navtardud Bhujawa	0	0	0	0	0	0	0	0	0	0	0	0	0	0	1	0	0	0	6	15
0011	Namak Sarnonari	0	0	0	0	5	0	0	0	0	0	1	0	0	0	0	0	0	0	21	33
0012	Chaksar Batia	0	0	0	0	0	0	0	0	0	0	0	0	0	0	0	0	0	0	0	0
0013	Tulsipur Z.Sherpur	0	0	0	0	1	0	2	0	0	0	1	0	1	0	3	0	0	0	70	117
0014	Bachha Patti	0	0	0	0	2	0	7	0	0	0	1	0	0	0	0	0	0	0	22	34
0015	Dhanaupur Bachha Patti	0	0	0	0	2	0	3	0	0	0	0	0	2	0	0	0	0	0	99	150
0016	Dayalpur	0	0	0	0	2	0	8	0	3	0	5	3	0	0	6	0	0	0	125	206
0017	Bhanipur	0	0	0	0	30	9	2	0	0	0	2	0	5	0	4	0	18	112	131	177
Summary for 'Nyay Panchayat' = 0001 (17 detail records)																					
Sum		2	0	0	0	79	10	146	2	17	0	57	34	25	0	115	31	35	465	2305	3269

1	2	3	4	5	6	7	8	9	10	11	12	13	14	15	16	17	18	19	20	21	22
0002	**Masudhi**	**Nyay Panchayat** / न्याय पंचायत																			
0018	Hardua	411.00	432	432	3130	1553	1577	391	407	534	534	0	0	758	114	686	87	318	15	97	66
0019	Ram Nagar	270.00	310	310	2166	1081	1085	258	233	275	247	0	0	451	67	466	30	200	16	174	14
0020	Sari Kansrai	210.00	178	178	1383	717	666	173	148	220	162	0	0	333	50	307	31	166	2	86	29
0021	Kumbhapur	29.00	16	16	105	52	53	12	15	21	32	0	0	32	0	26	0	19	0	0	0
0022	Tulapur	38.00	25	25	208	103	105	28	25	0	0	0	0	57	2	38	3	28	3	0	0
0023	Chak Kesri	7.00	0	0	0	0	0	0	0	0	0	0	0	0	0	0	0	0	0	0	0
0024	Karanpur	36.00	132	132	858	426	432	106	83	59	47	0	0	214	69	175	53	86	21	1	1
0025	Naval Kapura	24.00	25	25	167	87	80	33	15	45	41	0	0	39	9	22	2	10	0	2	2
0026	Manidih	41.00	65	65	489	250	239	61	58	35	47	0	0	126	28	93	5	39	1	17	2
0027	Rampur Harnam	74.00	89	89	631	326	305	85	76	132	123	0	0	121	20	155	3	30	0	39	3
0028	Bhagirathipur	62.00	84	84	629	340	289	82	76	9	9	0	0	113	11	155	49	101	47	1	2
0029	Bhauthar	157.00	146	146	954	487	467	135	108	118	114	0	0	232	55	174	35	63	0	39	21
0030	Himmat Kapura	55.00	46	56	467	226	241	63	70	49	58	0	0	83	8	109	14	41	6	3	3
0031	Misrainpur	94.00	168	171	1210	631	579	137	139	7	6	0	0	422	93	280	50	70	4	19	27
0032	Sherpur Gopalha	430.00	341	358	2821	1473	1348	341	277	515	492	0	0	811	177	667	177	361	23	151	148
0033	Birpur	225.00	155	155	1171	607	564	172	128	139	126	0	0	230	22	287	13	120	4	31	4
0034	Masudhi	204.00	256	256	1457	768	689	155	181	241	233	0	0	338	103	379	132	154	19	117	103
0035	Ghatampur Z.Sherp	47.00	60	60	603	302	301	74	71	11	8	0	0	123	12	122	14	41	0	2	2
0036	Bori Bojh	231.00	401	418	3241	1752	1489	427	386	307	239	0	0	590	91	798	83	271	51	88	27
0037	Nibi	99.00	86	86	685	359	326	77	71	87	65	0	0	171	23	160	27	86	12	12	1
0038	Milkipur Z.Nibi	50.00	50	70	688	352	336	86	80	17	13	0	0	77	27	136	29	35	1	36	0

1	2	23	24	25	26	27	28	29	30	31	32	33	34	35	36	37	38	39	40	41	42
0002	**Masudhi**	**Nyay Panchayat / न्याय पंचायत**																			
0018	Hardua	5	0	0	0	21	0	159	2	8	0	11	0	23	0	44	4	1	34	866	1456
0019	Ram Nagar	0	0	0	0	12	0	61	0	1	0	1	0	3	0	14	0	0	0	615	1055
0020	Sari Kansrai	0	0	0	0	18	0	21	0	3	0	6	0	0	0	7	0	0	0	410	635
0021	Kumbhapur	0	0	0	0	6	0	0	0	0	0	0	0	1	0	0	0	0	4	26	49
0022	Tulapur	0	0	0	0	7	0	2	0	1	0	0	0	0	0	0	0	2	10	63	92
0023	Chak Kesri	0	0	0	0	0	0	0	0	0	0	0	0	0	0	0	0	0	0	0	0
0024	Karanpur	1	0	0	0	15	16	48	1	0	1	8	0	3	0	13	13	1	4	250	375
0025	Naval Kapura	0	0	0	0	1	0	7	0	0	0	1	0	0	0	1	0	2	0	63	78
0026	Manidih	0	0	1	0	1	0	25	2	1	0	3	0	5	0	1	0	1	3	156	231
0027	Rampur Harnam	1	0	0	0	0	0	61	0	3	0	8	0	4	0	9	0	0	2	171	300
0028	Bhagirathipur	1	0	0	0	41	0	2	0	0	0	4	0	2	0	3	0	0	7	185	233
0029	Bhauthar	0	0	0	0	34	14	15	0	0	0	2	0	2	0	19	0	19	41	294	391
0030	Himmat Kapura	4	0	0	0	1	0	55	4	0	0	0	0	0	0	5	1	0	24	117	203
0031	Misrainpur	4	1	0	0	63	2	35	7	2	0	66	8	8	0	13	1	1	132	350	397
0032	Sherpur Gopalha	2	0	0	0	6	4	66	1	3	0	22	1	12	0	44	0	8	94	798	1077
0033	Birpur	0	0	0	0	1	0	115	5	0	0	8	0	0	0	12	0	0	251	320	300
0034	Masudhi	4	0	0	0	12	6	26	2	4	0	24	2	6	0	32	0	0	0	389	557
0035	Ghatampur Z.Sherpur	0	0	0	0	51	10	5	1	0	0	10	0	3	0	10	1	1	0	179	287
0036	Bori Bojh	4	0	2	0	264	3	144	2	2	0	5	0	0	0	18	0	1	9	953	1397
0037	Nibi	0	0	0	0	41	14	8	0	0	0	2	0	0	0	11	0	0	3	199	296
0038	Milkipur Z.Nibi	0	0	0	0	1	0	55	28	0	0	1	0	2	0	6	0	0	0	216	307

1	2	3	4	5	6	7	8	9	10	11	12	13	14	15	16	17	18	19	20	21	22
Summary for 'Nyay Panchayat' = 0002 (21 detail records)																					
Sum		2794.00	3065	3132	23063	11892	11171	2896	2647	2821	2596	0	0	5321	981	5235	837	2239	225	915	455
0003	**Pure Manohar**	**Nyay Panchayat / न्याय पंचायत**																			
0039	Kirtipur Z.Abhia	75.00	26	26	186	77	109	16	20	0	0	0	0	44	35	42	4	37	4	0	0
0040	Chakjitrai	29.00	15	20	125	66	59	12	14	27	23	0	0	33	6	32	1	13	1	13	0
0041	Pure Khushal	52.00	92	112	659	340	319	85	76	72	84	0	0	172	44	145	27	44	10	7	7
0042	Amiya	87.00	63	63	470	251	219	74	53	41	38	0	0	122	28	112	12	85	8	5	3
0043	Pura Manohar	30.00	118	118	902	481	421	109	139	117	108	0	0	276	56	205	44	114	38	18	6
0044	Pure Dariawa	42.00	51	51	322	154	168	32	28	42	32	0	0	62	24	83	32	44	5	33	25
0045	Haripur	147.00	168	168	1557	777	780	176	184	116	110	0	0	344	54	350	64	183	3	14	46
0046	Nidiura	28.00	47	47	311	149	162	39	37	10	13	0	0	100	22	65	3	61	0	3	3
0047	Goharwa	53.00	71	71	486	268	218	64	65	60	38	0	0	125	8	128	0	128	0	0	0
0048	Tulapur Bhaduran	166.00	177	188	1514	777	737	206	191	356	315	0	0	357	70	348	5	133	1	13	0
0049	Chhatama	52.00	33	33	213	118	95	26	22	0	0	0	0	36	6	47	4	26	1	21	3
0050	Tezsinghpur	105.00	90	90	685	379	306	83	72	0	0	0	0	200	6	158	4	110	4	19	0
0051	Kainda	219.00	204	204	1033	558	475	43	44	244	204	0	0	443	264	345	97	329	97	7	0
0052	Chak Jagbadhan	15.00	8	8	84	41	43	1	4	0	0	0	0	40	39	40	0	40	0	0	0
Summary for 'Nyay Panchayat' = 0003 (14 detail records)																					
Sum		1100.00	1163	1199	8547	4436	4111	966	949	1085	965	0	0	2354	662	2100	297	1347	172	153	93

1	2	23	24	25	26	27	28	29	30	31	32	33	34	35	36	37	38	39	40	41	42
Summary for 'Nyay Panchayat' = 0002 (21 detail records)																					
Sum		26	1	3	0	596	69	910	55	28	1	182	11	74	0	262	20	37	618	6620	9716
0003	**Pure Manohar Nyay Panchayat / न्याय पंचायत**																				
0039	Kirtipur Z.Abhia	0	0	0	0	0	0	3	0	0	0	2	0	0	0	0	0	0	0	35	105
0040	Chakjitrai	0	0	0	0	1	0	3	0	1	0	0	0	0	0	1	0	0	0	34	58
0041	Pure Khushal	0	0	1	0	3	0	45	5	6	0	33	1	0	0	6	4	0	1	195	291
0042	Amiya	0	0	0	0	1	0	15	1	1	0	0	0	3	0	2	0	2	4	137	203
0043	Pura Manohar	3	0	0	0	17	0	21	0	1	0	21	0	2	0	8	0	17	76	259	301
0044	Pure Dariawa	0	0	0	0	0	0	2	0	0	0	0	0	1	0	3	2	22	78	49	58
0045	Haripur	3	0	0	0	0	0	128	11	1	0	6	4	3	0	12	0	2	108	425	608
0046	Nidiura	0	0	0	0	0	0	0	0	0	0	0	0	0	0	1	0	2	69	82	90
0047	Goharwa	0	0	0	0	0	0	0	0	0	0	0	0	0	0	0	0	0	97	140	121
0048	Tulapur Bhaduran	2	0	0	0	59	0	110	2	2	0	7	0	3	0	19	2	2	3	427	729
0049	Chhatama	0	0	0	0	0	0	0	0	0	0	0	0	0	0	0	0	0	0	71	91
0050	Tezsinghpur	1	0	0	0	28	0	0	0	0	0	0	0	0	0	0	0	0	2	221	300
0051	Kainda	0	0	0	0	2	0	0	0	0	0	0	0	0	0	7	0	0	0	213	378
0052	Chak Jagbadhan	0	0	0	0	0	0	0	0	0	0	0	0	0	0	0	0	0	0	1	43
Summary for 'Nyay Panchayat' = 0003 (14 detail records)																					
Sum		9	0	1	0	111	0	327	19	12	0	69	5	12	0	59	8	47	438	2289	3376

1	2	3	4	5	6	7	8	9	10	11	12	13	14	15	16	17	18	19	20	21	22
0004	**Hariharpur**	**Nyay Panchayat** / न्याय पंचायत																			
0053	Mardanpur Shahpur	46.00	39	39	365	191	174	55	32	9	8	0	0	101	8	69	1	42	0	0	0
0054	Pure Badal	30.00	35	35	256	126	130	33	23	91	92	0	0	63	16	49	4	14	3	1	0
0055	Sanda	88.00	115	115	736	350	386	92	105	162	185	0	0	136	23	160	41	41	1	53	40
0056	Bisakapura	40.00	81	81	635	318	317	80	73	96	77	0	0	163	35	130	43	28	0	40	43
0057	Balikpura	66.00	65	65	532	275	257	68	58	46	50	0	0	146	39	107	14	15	0	34	14
0058	Bahuta Sardar	29.00	33	33	258	127	131	33	27	0	0	0	0	68	20	45	7	9	4	8	3
0059	Bahuta Chakdahi	260.00	291	291	1790	966	824	247	162	237	202	0	0	357	53	458	129	265	69	63	59
0060	Hariharpur	81.00	56	63	581	280	301	67	62	47	37	0	0	124	20	115	25	59	13	9	11
0061	Chak Banwari	19.00	74	74	564	280	284	87	68	26	30	0	0	123	13	113	2	46	2	6	0
0062	Bisahi	68.00	37	37	304	159	145	28	30	40	30	0	0	100	24	83	48	37	12	21	36
0063	Godam	87.00	52	52	437	216	221	62	66	8	9	0	0	130	13	99	134	30	0	4	134
0064	Chak Khusal	34.00	22	22	163	72	91	22	31	0	0	0	0	33	3	36	47	16	0	2	47
0065	Chak Kushi	34.00	35	35	254	121	133	30	29	67	63	0	0	49	1	51	43	14	17	12	25
0066	Bahuta Sujangir	80.00	71	71	559	283	276	69	67	142	129	0	0	148	24	110	83	54	59	17	21
0067	Chak Ram Ratan	14.00	8	8	48	22	26	8	8	0	0	0	0	12	1	7	11	6	11	0	0
0068	Chakteki	20.00	25	25	194	104	90	33	18	0	0	0	0	45	3	36	33	31	33	0	0
0069	Chakhari	30.00	0	0	0	0	0	0	0	0	0	0	0	0	0	0	0	0	0	0	0
0070	Awarana	140.00	155	155	860	429	431	95	96	161	169	0	0	161	31	204	74	95	29	37	44
0071	Bela	120.00	74	74	516	266	250	56	68	92	88	0	0	97	12	124	14	46	1	8	11
0072	Bhim Senpur	111.00	59	69	513	242	271	52	58	0	0	0	0	155	71	100	9	48	4	0	0
0073	Manshahpur	34.00	40	41	312	167	145	50	35	85	71	0	0	60	6	80	78	30	0	9	78

1	2	23	24	25	26	27	28	29	30	31	32	33	34	35	36	37	38	39	40	41	42
0004	**Hariharpur Nyay Panchayat / न्याय पंचायत**																				
0053	Mardanpur Shahpur	0	0	0	0	27	0	0	0	0	0	0	0	0	0	0	1	0	0	122	173
0054	Pure Badal	0	0	0	0	0	0	25	1	0	0	4	0	0	0	5	0	0	0	77	126
0055	Sanda	0	0	0	0	51	0	11	0	0	0	2	0	0	0	2	0	0	12	190	333
0056	Bisakapura	9	0	0	0	26	0	11	0	0	0	6	0	6	0	4	0	0	0	188	274
0057	Balikpura	0	0	0	0	0	0	46	0	0	0	2	0	2	0	8	0	0	0	168	243
0058	Bahuta Sardar	1	0	0	0	1	0	18	0	0	0	2	0	1	0	5	0	0	0	82	124
0059	Bahuta Chakdahi	0	0	0	0	2	1	114	0	0	0	5	0	1	0	8	0	0	12	508	683
0060	Hariharpur	0	0	0	0	27	0	1	0	0	0	2	1	12	0	5	0	27	133	138	143
0061	Chak Banwari	1	0	0	0	41	0	2	0	0	0	14	0	0	0	3	0	13	160	154	122
0062	Bisahi	0	0	0	0	15	0	3	0	1	0	0	0	2	0	4	0	13	40	63	57
0063	Godam	0	0	0	0	33	0	1	0	24	0	4	0	0	0	3	0	0	1	117	86
0064	Chak Khusal	0	0	0	0	12	0	1	0	0	0	1	0	1	0	3	0	0	5	36	39
0065	Chak Kushi	0	0	0	0	2	1	21	0	2	0	0	0	0	0	0	0	0	1	70	89
0066	Bahuta Sujangir	0	0	0	0	4	3	35	0	0	0	0	0	0	0	0	0	1	3	172	190
0067	Chak Ram Ratan	0	0	0	0	0	0	1	0	0	0	0	0	0	0	0	0	0	0	15	15
0068	Chakteki	0	0	0	0	0	0	4	0	0	0	0	0	0	0	1	0	0	1	68	56
0069	Chakhari	0	0	0	0	0	0	0	0	0	0	0	0	0	0	0	0	0	0	0	0
0070	Awarana	5	0	0	0	1	0	31	0	1	0	7	0	9	0	18	1	4	129	221	228
0071	Bela	1	0	0	0	58	2	0	0	2	0	3	0	2	0	4	0	0	0	142	236
0072	Bhim Senpur	2	2	0	0	6	0	21	0	0	0	15	1	1	0	7	2	12	35	130	227
0073	Manshahpur	0	0	0	0	41	0	0	0	0	0	0	0	0	0	0	0	0	0	87	67

1	2	3	4	5	6	7	8	9	10	11	12	13	14	15	16	17	18	19	20	21	22
0074	Chakbansi Dhar	32.00	35	43	384	199	185	56	42	0	0	0	0	102	10	96	1	41	1	9	0
Summary for 'Nyay Panchayat' = 0004 (22 detail records)																					
Sum		1463.00	1402	1428	10261	5193	5068	1323	1158	1309	1240	0	0	2373	426	2272	841	967	259	333	566
0005	**Mangura**	**Nyay Panchayat / न्याय पंचायत**																			
0075	Chauguna	71.00	39	39	441	216	225	58	56	0	0	0	0	146	63	103	0	56	0	37	0
0076	Gopipur	35.00	73	73	558	274	284	60	53	60	72	0	0	161	52	102	2	40	0	27	2
0077	Sujanpur	42.00	42	42	428	210	218	52	36	0	0	0	0	132	60	61	0	49	0	4	0
0078	Madhupatti	44.00	53	53	341	181	160	50	36	80	65	0	0	75	12	76	1	23	0	17	0
0079	Chakjanki	6.00	0	0	0	0	0	0	0	0	0	0	0	0	0	0	0	0	0	0	0
0080	Kador	188.00	84	84	582	322	260	89	43	104	79	0	0	134	24	126	11	84	10	14	1
0081	Mangura	158.00	165	170	1206	624	582	157	142	53	52	0	0	274	33	281	48	248	42	7	6
0082	Thathara	46.00	38	38	360	183	177	52	46	0	0	0	0	77	14	74	21	44	19	0	0
0083	Kaundar	182.00	202	202	1374	705	669	127	152	141	118	0	0	347	181	343	159	211	99	63	60
0084	Chhatari Ka pura	121.00	193	193	1358	713	645	166	155	290	251	0	0	328	74	317	2	299	0	0	1
0085	Singhpur	80.00	99	99	665	362	303	100	69	212	178	0	0	74	7	185	36	60	0	47	28
0086	Puresanath	47.00	144	144	1093	540	553	130	146	147	149	0	0	263	52	252	34	47	0	75	18
0087	Chakia Urf Udai Ka	41.00	55	55	340	174	166	50	48	46	44	0	0	76	25	72	76	70	76	1	0
Summary for 'Nyay Panchayat' = 0005 (13 detail records)																					
Sum		1061.00	1187	1192	8746	4504	4242	1091	982	1133	1008	0	0	2087	597	1992	390	1231	246	292	116

1	2	23	24	25	26	27	28	29	30	31	32	33	34	35	36	37	38	39	40	41	42
0074	Chakbansi Dhar	0	0	0	0	44	0	0	0	0	0	1	0	1	0	0	0	7	115	96	69
Summary for 'Nyay Panchayat' = 0004 (22 detail records)																					
Sum		19	2	0	0	391	7	346	1	30	0	68	2	38	0	80	4	77	647	2844	3580
0005	**Mangura**	**Nyay Panchayat / न्याय पंचायत**																			
0075	Chauguna	0	0	0	0	0	0	1	0	0	0	4	0	2	0	3	0	0	0	113	225
0076	Gopipur	0	0	0	0	0	0	20	0	4	0	5	0	1	0	5	0	0	6	172	276
0077	Sujanpur	1	0	0	0	0	0	1	0	0	0	2	0	1	0	3	0	0	0	149	218
0078	Madhupatti	0	0	0	0	0	0	25	0	1	0	3	0	1	0	6	1	0	0	105	159
0079	Chakjanki	0	0	0	0	0	0	0	0	0	0	0	0	0	0	0	0	0	0	0	0
0080	Kador	1	0	0	0	1	0	16	0	1	0	2	0	3	0	4	0	0	30	196	219
0081	Mangura	0	0	1	0	10	0	1	0	0	0	3	0	4	0	7	0	2	102	341	432
0082	Thathara	0	0	0	0	29	2	1	0	0	0	0	0	0	0	0	0	0	47	109	109
0083	Kaundar	2	0	0	0	0	0	11	0	1	0	11	0	9	0	35	0	0	0	362	510
0084	Chhatari Ka pura	0	0	0	0	3	1	5	0	0	0	1	0	4	0	5	0	1	128	395	515
0085	Singhpur	0	0	0	0	76	8	0	0	1	0	1	0	0	0	0	0	0	0	177	267
0086	Puresanath	0	0	0	0	80	15	16	0	5	0	19	1	2	0	8	0	0	43	288	476
0087	Chakia Urf Udai Ka pura	0	0	0	0	1	0	0	0	0	0	0	0	0	0	0	0	1	1	101	89
Summary for 'Nyay Panchayat' = 0005 (13 detail records)																					
Sum		4	0	1	0	200	26	97	0	13	0	51	1	27	0	76	1	4	357	2508	3495

1	2	3	4	5	6	7	8	9	10	11	12	13	14	15	16	17	18	19	20	21	22
0006	**Kolhua Pandeypu**	**Nyay Panchayat / न्याय पंचायत**																			
0088	Bahariya	67.00	27	27	222	97	125	21	29	70	103	0	0	39	3	40	53	26	53	0	0
0089	Lalikapura	170.00	190	190	1546	765	781	195	202	229	239	0	0	288	56	317	162	159	8	29	92
0090	Bhat	123.00	72	72	752	388	364	112	84	180	177	0	0	137	23	139	4	34	1	34	2
0091	Ramayanpur	24.00	57	57	424	209	215	55	41	71	72	0	0	97	67	93	2	36	2	13	0
0092	Ghuripur	50.00	22	34	243	133	110	42	27	36	24	0	0	46	0	52	0	12	0	2	0
0093	Khemapur	46.00	53	53	413	211	202	27	39	58	61	0	0	82	5	109	26	72	1	29	25
0094	Kirtipur	40.00	58	65	490	261	229	49	52	89	69	0	0	90	18	117	46	75	11	33	34
0095	Chakkhuwa	30.00	12	12	88	45	43	12	15	40	39	0	0	14	0	20	7	12	4	2	3
0096	Chak Bhainsaya	9.00	6	7	41	17	24	5	6	5	5	0	0	2	1	8	6	6	3	2	3
0097	Chakdukharan	26.00	61	61	423	206	217	60	49	0	0	0	0	65	2	71	61	37	9	28	52
0098	Chak Khushal Z. B	7.00	2	2	36	19	17	4	5	0	0	0	0	13	4	7	0	5	0	0	0
0099	Kasturi pur	115.00	154	154	1314	684	630	154	138	89	73	0	0	288	19	307	8	214	5	6	3
0100	Kolhua Pande pur	136.00	121	121	1130	550	580	120	127	216	233	0	0	259	46	239	37	233	19	3	18
0101	Chak Dhura	17.00	0	0	0	0	0	0	0	0	0	0	0	0	0	0	0	0	0	0	0
0102	Dohiya	92.00	107	107	757	405	352	86	80	188	166	0	0	84	5	172	78	90	13	69	61
Summary for 'Nyay Panchayat' = 0006 (15 detail records)																					
Sum		952.00	942	962	7879	3990	3889	942	894	1271	1261	0	0	1504	249	1691	490	1011	129	250	293

1	2	23	24	25	26	27	28	29	30	31	32	33	34	35	36	37	38	39	40	41	42
0006	**Kolhua Pandeypu Nyay Panchayat / न्याय पंचायत**																				
0088	Bahariya	0	0	0	0	0	0	14	0	0	0	0	0	0	0	0	0	0	0	57	72
0089	Lalikapura	0	0	0	0	78	59	23	1	1	0	8	1	3	0	16	1	3	87	445	532
0090	Bhat	0	0	0	0	51	0	8	0	3	0	4	1	0	0	5	0	0	20	249	340
0091	Ramayanpur	4	0	0	0	0	0	18	0	14	0	3	0	1	0	4	0	47	158	69	55
0092	Ghuripur	0	0	0	0	18	0	17	0	0	0	2	0	0	0	1	0	0	0	81	110
0093	Khemapur	0	0	0	0	7	0	0	0	0	0	0	0	0	0	1	0	0	0	102	176
0094	Kirtipur	0	0	0	0	7	0	0	0	0	0	0	0	0	0	2	1	0	0	144	183
0095	Chakkhuwa	0	0	0	0	3	0	3	0	0	0	0	0	0	0	0	0	0	4	25	32
0096	Chak Bhainsaya	0	0	0	0	0	0	0	0	0	0	0	0	0	0	0	0	0	1	9	17
0097	Chakdukharan	0	0	0	0	0	0	0	0	0	0	4	0	0	0	2	0	3	9	132	147
0098	Chak Khushal Z. Baraicha	0	0	0	0	0	0	0	0	2	0	0	0	0	0	0	0	0	0	12	17
0099	Kasturi pur	0	0	0	0	2	0	52	0	3	0	17	0	6	0	7	0	0	0	377	622
0100	Kolhua Pande pur	0	0	0	0	0	0	0	0	0	0	0	0	0	0	3	0	0	237	311	306
0101	Chak Dhura	0	0	0	0	0	0	0	0	0	0	0	0	0	0	0	0	0	0	0	0
0102	Dohiya	0	0	0	0	7	4	3	0	0	0	0	0	0	0	3	0	2	30	231	244
Summary for 'Nyay Panchayat' = 0006 (15 detail records)																					
Sum		4	0	0	0	173	63	138	1	23	0	38	2	10	0	44	2	55	546	2244	2853

1	2	3	4	5	6	7	8	9	10	11	12	13	14	15	16	17	18	19	20	21	22
0007	**Jagdishpur**	**Nyay Panchayat** / न्याय पंचायत																			
0103	Baghi	43.00	56	61	410	211	199	47	47	183	172	0	0	55	6	94	3	78	3	2	0
0104	Pure Daman	51.00	116	116	610	348	262	59	47	91	74	0	0	157	21	177	1	126	1	0	0
0105	Pure Daya	35.00	11	11	67	36	31	7	8	15	14	0	0	7	0	16	4	9	0	5	0
0106	Kanspur	59.00	42	42	369	176	193	40	52	30	27	0	0	42	4	83	20	44	0	21	20
0107	Chaurapur Madan	75.00	97	97	628	324	304	86	70	98	91	0	0	150	25	134	1	69	0	25	0
0108	Harjupur	15.00	20	20	167	67	100	15	22	0	0	0	0	47	27	29	0	23	0	0	0
0109	Tulsipur Z.Kariyan	11.00	30	30	201	103	98	31	27	0	0	0	0	37	6	49	18	16	2	9	15
0110	Kariyaon	34.00	51	51	400	216	184	47	53	8	9	0	0	77	17	106	11	13	1	7	7
0111	Jamatipur	24.00	130	130	572	282	290	80	78	165	146	0	0	116	44	125	127	26	35	52	91
0112	Kanthipur	19.00	10	10	46	26	20	6	7	0	0	0	0	14	0	15	9	9	9	0	0
0113	Birbhadpur	40.00	51	51	355	172	183	45	32	79	79	0	0	71	19	42	1	0	0	0	0
0114	Kanakpur	52.00	36	36	273	145	128	47	27	37	24	0	0	55	16	23	1	0	0	1	0
0115	Kokal Mau	114.00	119	119	790	374	416	82	79	121	120	0	0	162	64	172	56	86	30	48	23
0116	Jadishpur	75.00	87	87	485	259	226	68	44	157	117	0	0	71	7	110	1	102	1	0	0
0117	Chak Gosai	26.00	19	19	151	79	72	21	16	0	0	0	0	24	1	31	1	31	1	0	0
0118	Barmohani	206.00	292	309	2430	1218	1212	291	291	447	392	0	0	568	170	544	3	295	2	15	0
0119	Chak Baijnath	9.00	2	2	12	8	4	3	2	0	0	0	0	0	0	3	0	3	0	0	0
0120	Baspura	94.00	51	51	380	212	168	50	38	64	45	0	0	52	2	97	0	36	0	9	0
0121	Lagan Bari	54.00	71	71	705	342	363	81	97	53	45	0	0	152	3	123	0	85	0	18	0
Summary for 'Nyay Panchayat' = 0007 (19 detail records)																					
Sum		1036.00	1291	1313	9051	4598	4453	1106	1037	1548	1355	0	0	1857	432	1973	257	1051	85	212	156

1	2	23	24	25	26	27	28	29	30	31	32	33	34	35	36	37	38	39	40	41	42
0007	**Jagdishpur Nyay Panchayat / न्याय पंचायत**																				
0103	Baghi	0	0	0	0	9	0	4	0	0	0	0	0	0	0	1	0	0	0	117	196
0104	Pure Daman	0	0	0	0	9	0	15	0	1	0	21	0	0	0	5	0	5	115	166	146
0105	Pure Daya	0	0	0	0	0	0	1	0	0	0	0	0	0	0	1	4	0	0	20	27
0106	Kanspur	0	0	0	0	0	0	15	0	0	0	1	0	2	0	0	0	0	0	93	173
0107	Chaurapur Madan	1	0	0	0	10	0	14	0	1	0	1	0	2	0	11	1	0	145	190	158
0108	Harjupur	0	0	0	0	1	0	0	0	0	0	0	0	0	0	5	0	0	49	38	51
0109	Tulsipur Z.Kariyan	0	0	0	0	22	1	0	0	0	0	0	0	0	0	2	0	4	41	50	39
0110	Kariyaon	0	0	0	0	57	3	7	0	0	0	15	0	0	0	7	0	4	81	106	92
0111	Jamatipur	0	0	0	0	40	0	0	0	0	0	3	0	2	0	2	1	21	19	136	144
0112	Kanthipur	0	0	0	0	5	0	0	0	1	0	0	0	0	0	0	0	1	1	10	10
0113	Birbhadpur	1	0	0	0	32	1	2	0	0	0	0	0	1	0	6	0	1	0	129	182
0114	Kanakpur	0	0	0	0	20	1	0	0	0	0	0	0	1	0	1	0	0	0	122	127
0115	Kokal Mau	0	0	0	0	32	3	0	0	0	0	3	0	0	0	3	0	0	122	202	238
0116	Jadishpur	0	0	0	0	7	0	0	0	0	0	0	0	0	0	1	0	62	144	87	81
0117	Chak Gosai	0	0	0	0	0	0	0	0	0	0	0	0	0	0	0	0	2	17	46	54
0118	Barmohani	4	0	0	0	167	0	14	0	17	1	7	0	2	0	23	0	7	316	667	893
0119	Chak Baijnath	0	0	0	0	0	0	0	0	0	0	0	0	0	0	0	0	0	0	5	4
0120	Baspura	0	0	0	0	19	0	22	0	0	0	1	0	1	0	9	0	0	0	115	168
0121	Lagan Bari	0	0	0	0	9	0	3	0	0	0	1	0	2	0	5	0	0	0	219	363
Summary for 'Nyay Panchayat' = 0007 (19 detail records)																					
Sum		6	0	0	0	439	9	97	0	20	1	53	0	13	0	82	6	107	1050	2518	3146

1	2	3	4	5	6	7	8	9	10	11	12	13	14	15	16	17	18	19	20	21	22
0008	**Mahuapur**	**Nyay Panchayat / न्याय पंचायत**																			
0122	Manapur	90.00	164	164	1068	567	501	129	127	226	206	0	0	260	77	249	46	87	5	37	36
0123	Mahuapur	282.00	287	287	2019	1013	1006	244	221	261	231	0	0	518	167	426	17	207	10	140	6
0124	Deodaspur	31.00	35	35	370	204	166	49	43	0	0	0	0	125	28	80	22	62	4	2	16
0125	Chak Chanda	30.00	61	61	603	312	291	85	76	110	101	0	0	148	25	131	68	52	4	32	63
0126	Badlikapura	42.00	92	92	903	461	442	126	104	126	124	0	0	291	48	200	34	110	19	1	6
0127	Bisunpur	42.00	109	109	968	522	446	128	117	38	32	0	0	207	42	241	52	114	32	7	16
0128	Baharaicha	18.00	41	41	413	203	210	60	54	0	0	0	0	101	45	81	0	79	0	0	0
0129	Chak Sewa	7.00	1	1	16	8	8	3	2	0	0	0	0	3	3	2	0	2	0	0	0
0130	Bhikari Rampur	67.00	224	224	1692	904	788	239	195	150	134	0	0	310	62	448	106	413	105	2	0
0131	Chak Baidik	22.00	39	39	291	144	147	38	30	22	17	0	0	86	46	62	8	31	3	4	3
0132	Danghar	110.00	158	158	986	457	529	104	117	156	154	0	0	243	75	198	107	94	63	16	42
0133	Chak Lahra	9.00	9	9	93	48	45	8	11	0	0	0	0	25	9	18	0	12	0	0	0
0134	Chak Harkesh	17.00	3	3	20	11	9	0	2	0	0	0	0	6	0	5	0	5	0	0	0
0135	Kisunapur	46.00	46	46	340	165	175	43	34	4	3	0	0	77	20	61	21	33	14	4	3
Summary for 'Nyay Panchayat' = 0008 (14 detail records)																					
Sum		813.00	1269	1269	9782	5019	4763	1256	1133	1093	1002	0	0	2400	647	2202	481	1301	259	245	191

1	2	23	24	25	26	27	28	29	30	31	32	33	34	35	36	37	38	39	40	41	42
0008	**Mahuapur**	**Nyay Panchayat / न्याय पंचायत**																			
0122	Manapur	3	0	1	0	27	2	56	3	2	0	11	0	2	0	23	0	4	27	314	428
0123	Mahuapur	7	0	0	0	15	0	16	0	0	0	13	0	0	0	28	1	115	332	472	657
0124	Deodaspur	0	0	0	0	0	0	6	0	0	0	4	1	4	0	2	1	1	13	123	131
0125	Chak Chanda	0	0	0	0	1	0	24	0	0	0	5	0	12	0	5	1	1	1	180	222
0126	Badlikapura	0	0	0	0	37	2	10	0	0	0	20	7	2	0	20	0	0	3	261	405
0127	Bisunpur	0	0	0	0	120	4	0	0	0	0	0	0	0	0	0	0	5	25	276	369
0128	Baharaicha	0	0	0	0	2	0	0	0	0	0	0	0	0	0	0	0	0	97	122	113
0129	Chak Sewa	0	0	0	0	0	0	0	0	0	0	0	0	0	0	0	0	0	4	6	4
0130	Bhikari Rampur	0	0	0	0	12	1	2	0	0	0	3	0	2	0	14	0	9	44	447	638
0131	Chak Baidik	0	0	0	0	5	2	10	0	1	0	6	0	2	0	3	0	1	6	81	133
0132	Danghar	1	0	0	0	50	2	6	0	5	0	5	0	18	0	3	0	13	25	246	397
0133	Chak Lahra	0	0	0	0	6	0	0	0	0	0	0	0	0	0	0	0	0	0	30	45
0134	Chak Harkesh	0	0	0	0	0	0	0	0	0	0	0	0	0	0	0	0	0	0	6	9
0135	Kisunapur	0	0	0	0	11	3	2	0	1	0	7	0	1	0	2	1	0	0	104	154
Summary for 'Nyay Panchayat' = 0008 (14 detail records)																					
Sum		11	0	1	0	286	16	132	3	9	0	74	8	43	0	100	4	149	577	2668	3705

1	2	3	4	5	6	7	8	9	10	11	12	13	14	15	16	17	18	19	20	21	22
0009	**Suriyawan**	**Nyay Panchayat / न्याय पंचायत**																			
0136	Kowapur	55.00	27	27	275	142	133	35	32	74	57	0	0	79	1	57	2	47	2	5	0
0137	Chhapariya	22.00	14	14	167	95	72	18	15	0	0	0	0	75	23	36	1	7	0	13	0
0138	Malepur	182.00	79	79	544	287	257	58	60	138	125	0	0	108	13	148	3	11	0	36	0
0139	Kusura	282.00	357	357	2596	1375	1221	311	307	499	395	0	0	693	205	647	252	248	192	53	50
0140	Jhigatepur	87.00	54	54	474	280	194	69	47	65	51	0	0	86	1	128	1	91	0	0	0
0141	Bhatewra	94.00	172	172	1411	753	658	167	181	383	326	0	0	303	13	374	62	169	3	1	6
0142	Ekauni	227.00	226	226	1869	998	871	213	208	243	219	0	0	484	166	503	132	166	40	77	89
Summary for 'Nyay Panchayat' = 0009 (7 detail records)																					
Sum		949.00	929	929	7336	3930	3406	871	850	1402	1173	0	0	1828	422	1893	453	739	237	185	145
0010	**Patti Bejawan**	**Nyay Panchayat / न्याय पंचायत**																			
0143	Arjunpur	138.00	142	142	1205	649	556	148	129	69	62	0	0	231	35	285	233	185	97	5	135
0144	Kanti Rampur	100.00	74	74	525	279	246	72	59	46	43	0	0	80	11	145	22	59	1	5	19
0145	Patti Bajwa	475.00	427	431	2734	1491	1243	320	259	240	220	0	0	500	53	639	13	255	1	133	11
0146	Bihiyapur	158.00	136	136	935	479	456	122	113	131	113	0	0	231	55	205	95	86	56	3	36
0147	Chanura	143.00	310	312	2295	1229	1066	300	260	138	125	0	0	519	84	560	37	295	7	0	0
0148	Sari Bhausinghpur	297.00	180	182	1452	724	728	198	167	221	212	0	0	265	46	324	79	236	5	74	73
0149	Kapuripur	64.00	68	68	660	342	318	97	74	78	76	0	0	166	20	134	52	46	38	0	0
Summary for 'Nyay Panchayat' = 0010 (7 detail records)																					
Sum		1375.00	1337	1345	9806	5193	4613	1257	1061	923	851	0	0	1992	304	2292	531	1162	205	220	274

1	2	23	24	25	26	27	28	29	30	31	32	33	34	35	36	37	38	39	40	41	42
0009	**Suriyawan**	**Nyay Panchayat / न्याय पंचायत**																			
0136	Kowapur	0	0	0	0	2	0	1	0	0	0	0	0	1	0	1	0	0	19	85	112
0137	Chhapariya	0	0	0	0	0	0	1	0	0	0	2	0	4	0	9	1	0	0	59	71
0138	Malepur	0	0	0	0	67	0	2	0	0	0	13	0	5	0	14	3	0	0	139	254
0139	Kusura	6	0	0	0	33	4	149	0	44	1	38	1	35	0	41	4	24	299	704	670
0140	Jhigatepur	0	0	0	0	0	0	34	1	2	0	1	0	0	0	0	0	0	0	152	193
0141	Bhatewra	0	0	0	0	79	50	103	3	1	0	9	0	7	0	5	0	0	3	379	593
0142	Ekauni	2	0	3	0	94	1	115	0	4	0	1	0	4	0	37	2	1	149	494	590
Summary for 'Nyay Panchayat' = 0009 (7 detail records)																					
Sum		8	0	3	0	275	55	405	4	51	1	64	1	56	0	107	10	25	470	2012	2483
0010	**Patti Bejawan**	**Nyay Panchayat / न्याय पंचायत**																			
0143	Arjunpur	0	0	0	0	0	0	88	1	0	0	2	0	0	0	5	0	0	0	364	323
0144	Kanti Rampur	0	0	0	0	46	1	26	1	0	0	5	0	0	0	4	0	0	0	134	224
0145	Patti Bajwa	0	0	0	0	17	0	199	0	1	0	3	0	9	0	22	1	1	16	851	1214
0146	Bihiyapur	3	0	0	0	5	0	84	3	1	0	8	0	3	0	12	0	0	0	274	361
0147	Chanura	0	0	0	0	2	0	229	30	0	0	19	0	1	0	14	0	1	68	668	961
0148	Sari Bhausinghpur	1	0	0	0	0	0	0	0	0	0	4	1	0	0	9	0	0	7	400	642
0149	Kapuripur	0	0	1	0	67	13	3	0	2	0	5	0	5	0	5	1	9	66	199	200
Summary for 'Nyay Panchayat' = 0010 (7 detail records)																					
Sum		4	0	1	0	137	14	629	35	4	0	46	1	18	0	71	2	11	157	2890	3925

1	2	3	4	5	6	7	8	9	10	11	12	13	14	15	16	17	18	19	20	21	22
0011	**Maura**	**Nyay Panchayat / न्याय पंचायत**																			
0150	Gopipur	117.00	185	186	1224	614	610	160	131	201	164	0	0	213	26	281	254	75	125	79	93
0151	Samra	83.00	94	95	668	334	334	70	74	122	131	0	0	190	39	150	88	48	35	23	50
0152	Hari Kiranpur	115.00	89	89	618	314	304	75	71	151	138	0	0	143	44	147	24	37	6	12	11
0153	Chakpurai	19.00	10	10	127	60	67	13	23	0	0	0	0	43	19	26	1	23	0	0	0
0154	Temaj Shripur	19.00	30	30	209	101	108	26	21	17	19	0	0	45	8	53	54	28	51	0	3
0155	Temaj Sherpur	35.00	84	85	679	354	325	82	73	40	39	0	0	181	17	166	3	62	1	4	0
0156	Gaura Z.Shripur	151.00	177	177	1140	614	526	156	128	236	196	0	0	274	48	290	28	77	1	76	23
0157	Ganga Rampur	157.00	247	247	1628	865	763	214	158	131	129	0	0	341	19	407	27	227	9	2	3
0158	Sarai Hola	121.00	155	155	1075	524	551	147	144	119	128	0	0	213	47	219	32	122	15	28	2
0159	Anandeeh	171.00	316	319	2207	1135	1072	289	243	213	215	0	0	599	188	496	84	225	28	18	35
Summary for 'Nyay Panchayat' = 0011 (10 detail records)																					
Sum		988.00	1387	1393	9575	4915	4660	1232	1066	1230	1159	0	0	2242	455	2235	595	924	271	242	220

1	2	23	24	25	26	27	28	29	30	31	32	33	34	35	36	37	38	39	40	41	42
0011	**Maura**	**Nyay Panchayat / न्याय पंचायत**																			
0150	Gopipur	1	0	1	0	64	22	33	9	1	0	12	2	4	0	11	3	0	65	333	291
0151	Samra	1	0	0	0	54	1	4	1	6	0	1	0	2	0	11	1	23	109	161	137
0152	Hari Kiranpur	0	0	0	0	57	5	15	0	3	0	12	1	6	0	5	1	10	160	157	120
0153	Chakpurai	0	0	0	0	0	0	0	0	0	0	1	1	1	0	1	0	0	1	34	65
0154	Temaj Shripur	0	0	0	0	1	0	19	0	0	0	0	0	3	0	2	0	0	0	48	54
0155	Temaj Sherpur	0	0	0	0	89	2	5	0	0	0	1	0	0	0	5	0	0	0	188	322
0156	Gaura Z.Shripur	0	0	0	0	3	0	100	3	1	0	11	0	9	0	13	1	0	1	324	497
0157	Ganga Rampur	0	0	0	0	8	12	131	3	22	0	5	0	3	0	9	0	43	281	415	455
0158	Sarai Hola	1	0	0	0	44	4	14	11	0	0	1	0	0	0	9	0	0	285	305	234
0159	Anandeeh	1	0	0	0	78	8	121	13	3	0	25	0	3	0	22	0	0	145	639	843
Summary for 'Nyay Panchayat' = 0011 (10 detail records)																					
Sum		4	0	1	0	398	54	442	40	36	0	69	4	31	0	88	6	76	1047	2604	3018

1	2	3	4	5	6	7	8	9	10	11	12	13	14	15	16	17	18	19	20	21	22
0012	***Abholi***	**Nyay Panchayat** / न्याय पंचायत																			
0160	Shripur Z.Garuara	105.00	158	158	1067	529	538	129	111	110	110	0	0	316	131	220	53	137	50	5	3
0161	Abholi	394.00	363	369	2873	1495	1378	366	337	252	199	0	0	512	129	689	376	403	206	87	125
0162	Koitara	22.00	0	0	0	0	0	0	0	0	0	0	0	0	0	0	0	0	0	0	0
0163	Gadaura	197.00	339	342	2268	1190	1078	270	249	215	193	0	0	553	115	508	309	327	82	137	215
0164	Fattupur Chauthar	63.00	120	121	829	439	390	104	89	206	172	0	0	156	22	176	5	57	0	90	5
0165	Adiyapur	33.00	7	7	65	31	34	5	8	0	0	0	0	26	9	16	0	16	0	0	0
0166	Gowali	242.00	169	170	1390	721	669	173	151	161	150	0	0	328	53	328	84	133	8	62	69
0167	Kharagsen Patti	87.00	225	231	1795	959	836	213	236	332	295	0	0	320	62	471	215	81	0	76	200
0168	Gokul Patti	32.00	37	37	404	186	218	50	57	34	33	0	0	84	9	80	18	30	3	2	2
Summary for 'Nyay Panchayat' = 0012 (9 detail records)																					
Sum		1175.00	1418	1435	10691	5550	5141	1310	1238	1310	1152	0	0	2295	530	2488	1060	1184	349	459	619

1	2	23	24	25	26	27	28	29	30	31	32	33	34	35	36	37	38	39	40	41	42
0012	**Abholi**	**Nyay Panchayat / न्याय पंचायत**																			
0160	Shripur Z.Garuara	0	0	0	0	8	0	46	0	3	0	12	0	1	0	8	0	2	118	307	367
0161	Abholi	1	0	0	0	24	39	113	3	0	0	22	3	1	0	38	0	5	13	801	989
0162	Koitara	0	0	0	0	0	0	0	0	0	0	0	0	0	0	0	0	0	0	0	0
0163	Gadaura	0	0	0	0	25	5	12	6	0	0	0	0	0	0	7	1	0	146	682	623
0164	Fattupur Chauthar	0	0	0	0	17	0	4	0	0	0	4	0	0	0	4	0	3	0	260	385
0165	Adiyapur	0	0	0	0	0	0	0	0	0	0	0	0	0	0	0	0	0	0	15	34
0166	Gowali	0	0	0	0	58	2	48	3	1	0	7	0	5	0	14	2	0	86	393	499
0167	Kharagsen Patti	0	0	0	0	15	2	280	7	0	0	8	5	1	0	10	1	0	1	488	620
0168	Gokul Patti	0	0	0	0	42	13	1	0	0	0	2	0	2	0	1	0	0	0	106	200
Summary for 'Nyay Panchayat' = 0012 (9 detail records)																					
Sum		1	0	0	0	189	61	504	19	4	0	55	8	10	0	82	4	10	364	3052	3717

1	2	3	4	5	6	7	8	9	10	11	12	13	14	15	16	17	18	19	20	21	22
0013	**Mahjuda**	**Nyay Panchayat / न्याय पंचायत**																			
0169	Kharagpur	156.00	98	100	949	501	448	126	117	174	149	0	0	205	57	194	19	111	3	4	13
0170	Bahraichi	117.00	85	86	749	387	362	85	70	113	93	0	0	198	63	152	31	65	4	8	27
0171	Chak Bhagwan	10.00	5	5	33	21	12	7	1	0	0	0	0	8	0	7	0	4	0	1	0
0172	Mahjuda	194.00	298	302	2053	1060	993	281	231	160	156	0	0	486	87	398	4	134	1	55	0
0173	Sanath Patti	29.00	45	46	303	166	137	38	29	5	1	0	0	67	0	57	4	51	4	0	0
0174	Mahdapur	79.00	178	183	1408	727	681	189	178	74	74	0	0	206	18	307	8	176	8	1	0
0175	Bhawri	232.00	377	381	2629	1359	1270	253	226	199	176	0	0	624	35	572	1	296	1	119	0
0176	Pratap Singh Patti	78.00	45	50	346	177	169	38	47	89	96	0	0	62	9	89	3	18	0	52	3
0177	Shukulpur	34.00	60	62	458	230	228	52	54	137	132	0	0	119	17	115	71	52	5	5	64
0178	Chhuhiya bhan	34.00	35	36	236	128	108	27	19	10	8	0	0	80	6	62	13	36	2	7	11
Summary for 'Nyay Panchayat' = 0013 (10 detail records)																					
Sum		963 00	1226	1251	9164	4756	4408	1096	972	961	885	0	0	2055	292	1953	154	943	28	252	118

1	2	23	24	25	26	27	28	29	30	31	32	33	34	35	36	37	38	39	40	41	42
0013	**Mahjuda Nyay Panchayat / न्याय पंचायत**																				
0169	Kharagpur	0	0	1	0	0	0	68	2	1	0	5	0	1	0	3	1	0	0	307	429
0170	Bahraichi	0	0	0	0	64	0	4	0	0	0	3	0	4	0	4	0	0	2	235	329
0171	Chak Bhagwan	0	0	0	0	2	0	0	0	0	0	0	0	0	0	0	0	0	0	14	12
0172	Mahjuda	3	0	0	0	65	0	37	0	0	0	37	2	23	0	44	1	2	5	660	984
0173	Sanath Patti	0	0	0	0	5	0	0	0	0	0	1	0	0	0	0	0	0	0	109	133
0174	Mahdapur	0	0	0	0	7	0	111	0	3	0	1	0	0	0	8	0	0	52	420	621
0175	Bhawri	2	0	0	0	92	0	10	0	0	0	11	0	1	0	41	0	1	58	786	1211
0176	Pratap Singh Patti	0	0	0	0	5	0	11	0	0	0	0	0	0	0	3	0	0	0	88	166
0177	Shukulpur	0	0	0	0	51	2	0	0	0	0	3	0	3	0	1	0	0	0	115	157
0178	Chhuhiya bhan	0	0	0	0	6	0	7	0	0	0	2	0	4	0	0	0	0	0	66	95
Summary for 'Nyay Panchayat' = 0013 (10 detail records)																					
Sum		5	0	1	0	297	2	248	2	4	0	63	2	36	0	104	2	3	117	2800	4137

1	2	3	4	5	6	7	8	9	10	11	12	13	14	15	16	17	18	19	20	21	22
0014	**Sadawpur**	**Nyay Panchayat / न्याय पंचायत**																			
0179	Danupur Patti Pura	86.00	171	177	1280	670	610	152	131	42	34	0	0	195	15	286	26	241	21	1	3
0180	Sadawpur	97.00	130	132	911	440	471	124	89	51	43	0	0	217	42	149	28	70	0	18	25
0181	Mahasingh Patti	44.00	50	52	548	318	230	41	29	84	55	0	0	235	80	185	86	139	41	45	45
0182	Baraupur	53.00	42	42	419	225	194	59	34	15	12	0	0	17	37	95	0	85	0	0	0
0183	Bhawapur	23.00	44	44	354	166	188	43	47	25	25	0	0	71	17	70	1	69	1	0	0
0184	Ramchandrapur	174.00	76	78	796	416	380	103	94	169	146	0	0	188	33	189	0	19	0	154	0
0185	Anapur	12.00	15	15	187	102	85	29	22	0	0	0	0	50	3	51	23	28	12	8	6
0186	Nagmanpur	94.00	287	289	2200	1197	1003	280	223	304	237	0	0	343	66	572	112	97	13	285	97
0187	Kalipur	74.00	96	98	918	516	402	107	91	108	72	0	0	281	59	245	26	132	4	111	22
Summary for 'Nyay Panchayat' = 0014 (9 detail records)																					
Sum		657.00	911	927	7613	4050	3563	938	760	798	624	0	0	1597	352	1842	302	880	92	622	198

1	2	23	24	25	26	27	28	29	30	31	32	33	34	35	36	37	38	39	40	41	42
0014	**Sadawpur Nyay Panchayat / न्याय पंचायत**																				
0179	Danupur Patti Purab	0	0	0	0	32	2	5	0	0	0	4	0	0	0	3	0	6	194	378	390
0180	Sadawpur	0	0	0	0	6	0	16	0	0	0	11	1	7	0	21	2	0	0	291	443
0181	Mahasingh Patti	0	0	0	0	0	0	0	0	0	0	0	0	0	0	1	0	0	0	133	144
0182	Baraupur	0	0	0	0	0	0	7	0	0	0	3	0	0	0	0	0	1	0	129	194
0183	Bhawapur	0	0	0	0	0	0	0	0	0	0	0	0	0	0	1	0	0	35	96	152
0184	Ramchandrapur	0	0	0	0	16	0	0	0	0	0	0	0	0	0	0	0	0	0	227	380
0185	Anapur	0	0	0	0	9	5	0	0	0	0	6	0	0	0	0	0	0	12	51	50
0186	Nagmanpur	0	0	0	0	154	1	15	0	0	0	1	0	3	0	17	1	6	19	619	872
0187	Kalipur	0	0	0	0	1	0	0	0	0	0	0	0	0	0	1	0	1	27	270	349
Summary for 'Nyay Panchayat' = 0014 (9 detail records)																					
Sum		0	0	0	0	218	8	43	0	0	0	25	1	10	0	44	3	14	287	2194	2974

1	2	3	4	5	6	7	8	9	10	11	12	13	14	15	16	17	18	19	20	21	22
0015	**Hari Patti**	**Nyay Panchayat** / न्याय पंचायत																			
0188	Bankat Z. Hari Patti	160.00	103	104	807	375	432	101	113	77	87	0	0	193	25	138	26	60	1	28	23
0189	Makanpur	217.00	184	188	1656	850	806	215	195	282	282	0	0	294	15	384	88	315	65	0	23
0190	Sarai Chatarshah	136.00	135	137	1143	573	570	140	142	37	46	0	0	288	72	263	20	125	17	6	1
0191	Hari Patti	237.00	135	143	1226	616	610	117	163	104	89	0	0	362	89	199	52	141	38	7	3
0192	Chak Kisun Rai	10.00	5	5	65	39	26	7	5	39	26	0	0	16	4	19	10	8	0	9	9
0193	Chak Bhawanidas	20.00	60	63	479	223	256	53	56	15	18	0	0	140	57	90	103	45	6	35	97
0194	Balbhadarpur	37.00	95	96	607	283	324	67	80	120	115	0	0	142	11	131	10	70	0	0	0
0195	Bariyani	46.00	80	80	637	347	290	84	66	31	22	0	0	127	1	168	1	33	0	2	0
0196	Kochhiya	85.00	163	163	1349	717	632	167	134	179	155	0	0	358	69	269	19	166	18	2	0
0197	Chak Padri	19.00	47	47	274	130	144	31	34	18	17	0	0	32	1	48	77	5	18	7	59
0198	Chak Newazi Z. Ko	17.00	10	13	98	49	49	7	10	0	0	0	0	27	4	24	26	10	23	1	3
0199	Tal Supala	59.00	39	39	308	168	140	26	28	37	37	0	0	67	2	58	84	26	74	2	10
0200	Chak Baijoo	38.00	0	0	0	0	0	0	0	0	0	0	0	0	0	0	0	0	0	0	0
0201	Chak Kumar Jati	45.00	35	35	345	185	160	55	47	0	0	0	0	64	17	78	0	55	0	3	0
Summary for 'Nyay Panchayat' = 0015 (14 detail records)																					
Sum		1126.00	1091	1113	8994	4555	4439	1070	1073	939	894	0	0	2110	367	1869	516	1059	260	102	228

1	2	23	24	25	26	27	28	29	30	31	32	33	34	35	36	37	38	39	40	41	42
0015	**Hari Patti Nyay Panchayat / न्याय पंचायत**																				
0188	Bankat Z. Hari Patti	1	0	0	0	2	1	22	0	0	0	4	0	4	0	17	1	0	1	237	405
0189	Makanpur	1	0	0	0	0	0	56	0	0	0	0	0	1	0	11	0	0	15	466	703
0190	Sarai Chatarshah	0	0	0	0	86	0	18	0	1	0	14	2	1	0	12	0	1	111	309	439
0191	Hari Patti	2	0	0	0	2	0	0	0	0	0	8	2	0	0	39	9	87	11	330	547
0192	Chak Kisun Rai	0	0	0	0	0	0	2	1	0	0	0	0	0	0	0	0	0	2	20	14
0193	Chak Bhawanidas	0	0	0	0	1	0	4	0	0	0	1	0	0	0	4	0	2	10	131	143
0194	Balbhadarpur	0	0	0	0	39	0	1	0	0	0	1	0	9	0	11	10	0	0	152	314
0195	Bariyani	0	0	0	0	122	0	2	0	4	0	3	1	0	0	2	0	0	0	179	289
0196	Kochhiya	0	0	0	0	93	1	0	0	0	0	0	0	0	0	8	0	0	5	448	608
0197	Chak Padri	0	0	0	0	35	0	1	0	0	0	0	0	0	0	0	0	0	0	82	67
0198	Chak Newazi Z. Koziya	0	0	0	0	12	0	0	0	0	0	0	0	1	0	0	0	0	0	25	23
0199	Tal Supala	1	0	0	0	29	0	0	0	0	0	0	0	0	0	0	0	0	0	110	56
0200	Chak Baijoo	0	0	0	0	0	0	0	0	0	0	0	0	0	0	0	0	0	0	0	0
0201	Chak Kumar Jati	0	0	0	0	0	0	20	0	0	0	0	0	0	0	0	0	0	0	107	160
Summary for 'Nyay Panchayat' = 0015 (14 detail records)																					
Sum		5	0	0	0	421	2	126	1	5	0	31	5	16	0	104	20	90	155	2596	3768

1	2	3	4	5	6	7	8	9	10	11	12	13	14	15	16	17	18	19	20	21	22
0016	**Siphara**	**Nyay Panchayat / न्याय पंचायत**																			
0202	Chak Newazi Maka	10.00	11	11	121	67	54	15	14	0	0	0	0	37	4	28	0	23	0	4	0
0203	Bhanupur	76.00	179	182	1302	670	632	138	124	195	187	0	0	339	67	301	8	204	1	11	1
0204	Mudphokra	77.00	45	45	287	161	126	5	37	89	70	0	0	93	1	76	3	2	0	45	1
0205	Dara Patti	75.00	115	115	695	398	297	70	50	156	131	0	0	116	15	225	3	0	0	184	0
0206	Siyarha	201.00	118	120	979	530	449	111	83	50	32	0	0	255	76	262	78	110	19	68	48
0207	Chak Juirani	37.00	100	104	476	282	194	43	42	5	3	0	0	101	2	154	8	137	3	11	4
0208	Narottampur Urf C	113.00	120	124	924	496	428	73	101	74	63	0	0	341	139	234	40	62	2	38	34
0209	Nawtaradud Bardha	20.00	39	39	144	89	55	13	16	0	0	0	0	32	3	52	0	44	0	0	0
0210	Ugai Ka pura	56.00	65	68	579	309	270	72	63	0	0	0	0	91	1	126	42	102	42	24	0
0211	Jamunipur Athagaw	595.00	941	948	7332	3903	3429	868	840	1064	898	0	0	1934	599	1796	209	802	55	233	122
0212	Chaturbhujpur	17.00	18	18	146	71	75	15	17	17	16	0	0	35	15	40	0	14	0	4	0
Summary for 'Nyay Panchayat' = 0016 (11 detail records)																					
Sum		1277.00	1751	1774	12985	6976	6009	1423	1387	1650	1400	0	0	3374	922	3294	391	1500	122	622	210
Summary for 'Tahsil' = 0010 (212 detail records)																					
Sum		18691.00	21555	21893	161679	83658	78021	19716	18036	20461	18498	0	0	37368	8102	37092	7946	18581	3068	5381	4027
Summary for 'CD Block' = 0010 (212 detail records)																					
Sum		18691.00	21555	21893	161679	83658	78021	19716	18036	20461	18498	0	0	37368	8102	37092	7946	18581	3068	5381	4027

1	2	23	24	25	26	27	28	29	30	31	32	33	34	35	36	37	38	39	40	41	42
0016	**Siphara Nyay Panchayat / न्याय पंचायत**																				
0202	Chak Newazi Makanpur	0	0	0	0	0	0	1	0	0	0	0	0	0	0	0	0	0	2	39	52
0203	Bhanupur	2	0	0	0	28	6	26	0	4	0	7	0	1	0	18	0	0	3	369	621
0204	Mudphokra	0	0	0	0	21	2	4	0	1	0	3	0	0	0	0	0	0	0	85	123
0205	Dara Patti	0	0	0	0	15	1	13	0	0	0	9	0	0	0	4	2	0	0	173	294
0206	Siyarha	1	0	0	0	21	9	22	0	0	0	15	0	5	0	20	2	2	29	266	342
0207	Chak Juirani	0	0	0	0	0	0	0	0	0	0	4	1	0	0	2	0	0	17	128	169
0208	Narottampur Urf Chamru Patti	0	0	0	0	4	1	4	0	0	0	110	2	1	0	15	1	0	0	262	388
0209	Nawtaradud Bardha	0	0	0	0	7	0	0	0	0	0	1	0	0	0	0	0	0	1	37	54
0210	Ugai Ka pura	0	0	0	0	0	0	0	0	0	0	0	0	0	0	0	0	0	0	183	228
0211	Jamunipur Athagawan	20	1	2	0	513	17	40	1	6	0	83	7	8	0	89	6	35	406	2072	2814
0212	Chaturbhujpur	0	0	0	0	17	0	1	0	0	0	2	0	0	0	2	0	0	8	31	67
Summary for 'Nyay Panchayat' = 0016 (11 detail records)																					
Sum		23	1	2	0	626	36	111	1	11	0	234	10	15	0	150	11	37	466	3645	5152
Summary for 'Tahsil' = 0010 (212 detail records)																					
Sum		131	4	14	0	4836	432	4701	183	267	3	1179	95	434	0	1568	134	777	7761	45789	62314
Summary for 'CD Block' = 0010 (212 detail records)																					
Sum		131	4	14	0	4836	432	4701	183	267	3	1179	95	434	0	1568	134	777	7761	45789	62314

VIKAS KHAND BHADOHI

(TAHSIL BHADOHI)

DISTRICT VARANASI

Km. 1 0 1 2 3 4 5 Km.

TAHSIL BHADOHI
CHANGE IN JURISDICTION 1981-91
(NEWLY CREATED)

Km 5 0 5 Km

TAHSIL BHADOHI

TAHSIL GYANPUR

BOUNDARY, DISTRICT
,, TAHSIL
AREA GAINED FROM TAHSIL GYANPUR

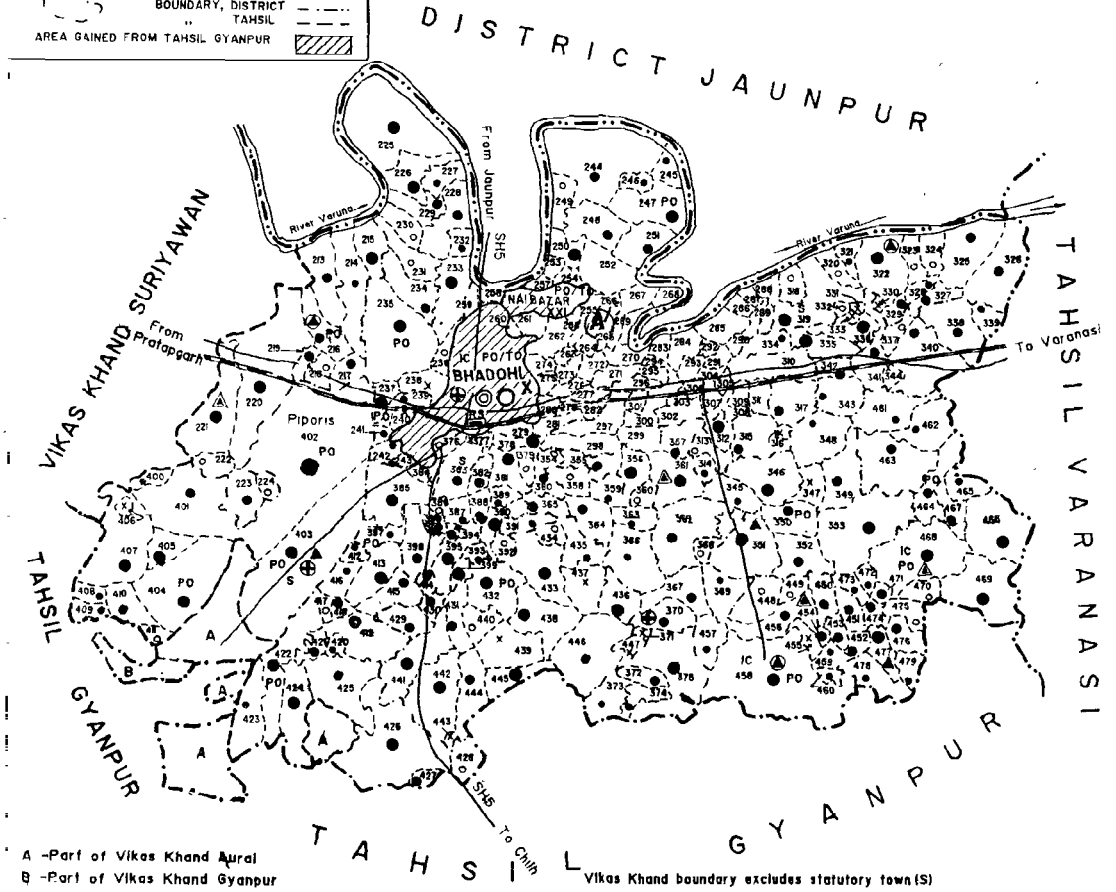

A -Part of Vikas Khand Aurai
B -Part of Vikas Khand Gyanpur

Vikas Khand boundary excludes statutory town (S)

BOUNDARY: DISTRICT, TAHSIL
,, VIKAS KHAND, NYAYA PANCHAYAT
,, VILLAGE WITH LOCATION CODE NUMBER 402
HEADQUARTERS: TAHSIL, VIKAS KHAND
VILLAGES WITH POPULATION SIZE: BELOW 200, 200-499, 500-999, 1000-4999, 5000 & ABOVE
UNINHABITED VILLAGES WITH LOCATION CODE NUMBER X 439
URBAN AREA WITH LOCATION CODE XXI
STATE HIGHWAY SH5
IMPORTANT METALLD ROAD
RAILWAY LINE WITH STATION: BROAD GAUGE RS
RIVER AND STREAM
POST OFFICE/ TELEGRAPH OFFICE PO/TO
HIGH SCHOOL, INTER COLLEGE S, IC
HOSPITAL, PRIMARY HEALTH CENTRE, DISPENSARY,
MATERNITY AND CHILD WELFARE CENTRE
IMPORTANT VILLAGE MARKET/HAT

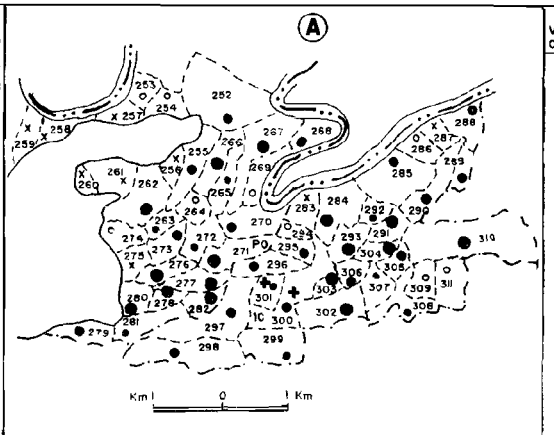

Village Code No.	Amenities
243	PO
293	▲, ⛬
303	IC
304	⛬
305	⛬, ⛬
307	PO, S, ⛬
327	PO/TO
336	PO/TO ●
339	PO
342	✚, ⛬
365	PO
386	⛬
395	PO, ⛬
398	⊕
450	▲, ⛬

BASED UPON SURVEY OF INDIA MAP WITH THE PERMISSION OF THE SURVEYOR GENERAL OF INDIA.

©GOVERNMENT OF INDIA COPYRIGHT, 1993

1	2	3	4	5	6	7	8	9	10	11	12	13	14	15	16	17	18	19	20	21	22
0020	**Bhadohi**	**CD Block / सा. वि. खण्ड**																			
															तहसील / Tahsil			**Bhadohi**			**0010**
0017	**Abhilauri**	**Nyay Panchayat / न्याय पंचायत**																			
0213	Manikpatti	103.00	94	95	800	379	421	103	110	102	127	0	0	219	31	186	2	121	0	3	2
0214	Eiyatee	87.00	46	47	362	183	179	48	42	130	128	0	0	98	10	77	6	54	0	8	6
0215	Yakubpur	105.00	261	274	2049	1067	982	253	218	207	176	0	0	555	182	496	6	357	5	60	0
0216	Abhilori	80.00	120	121	744	394	350	90	75	244	235	0	0	163	44	169	39	28	1	53	37
0217	Kisunpur Tekari	73.00	108	109	809	400	409	108	92	209	227	0	0	184	49	190	25	110	1	32	7
0218	Basawanpur	36.00	7	7	86	47	39	9	12	0	0	0	0	38	19	22	0	21	0	0	0
0219	Nayanpur	55.00	84	84	833	416	417	109	94	50	51	0	0	213	82	182	4	132	2	0	0
0220	Nawada Kala	201.00	270	273	1849	951	898	250	217	477	404	0	0	437	99	438	54	123	12	77	19
0221	Dudwa Dharampuri	163.00	257	258	1540	836	704	188	180	263	210	0	0	471	14	425	6	159	2	21	3
0222	Gurkhuliya	41.00	5	5	36	13	23	3	9	0	0	0	0	3	0	7	0	4	0	0	0
0223	Naguwa	142.00	80	80	645	328	317	73	61	33	27	0	0	131	11	128	52	63	38	3	14
0224	Chak Hemraj	22.00	6	6	51	27	24	8	6	0	0	0	0	8	0	10	1	8	1	0	0
Summary for 'Nyay Panchayat' = 0017 (12 detail records)																					
Sum		1108.00	1338	1359	9804	5041	4763	1242	1116	1715	1585	0	0	2520	541	2330	195	1180	62	257	88

1	2	23	24	25	26	27	28	29	30	31	32	33	34	35	36	37	38	39	40	41	42
0020	**Bhadohi**	**CD Block / सा. वि. खण्ड**																			
														तहसील / Tahsil				**Bhadohi**			**0010**
0017	**Abhilauri**	**Nyay Panchayat / न्याय पंचायत**																			
0213	Manikpatti	0	0	0	0	10	0	48	0	0	0	2	0	0	0	2	0	0	0	193	419
0214	Eiyatee	0	0	0	0	6	0	6	0	1	0	0	0	0	0	2	0	0	0	106	173
0215	Yakubpur	0	0	0	0	7	0	35	0	0	0	16	0	0	0	21	1	0	0	571	976
0216	Abhilori	2	0	0	0	37	0	23	0	0	0	3	0	0	0	23	1	0	83	225	228
0217	Kisunpur Tekari	0	0	0	0	8	17	30	0	2	0	1	0	0	0	7	0	0	0	210	384
0218	Basawanpur	1	0	0	0	0	0	0	0	0	0	0	0	0	0	0	0	0	0	25	39
0219	Nayanpur	25	0	0	0	0	0	20	0	0	0	1	0	1	0	3	2	0	0	234	413
0220	Nawada Kala	0	0	0	0	185	14	29	0	1	0	9	4	4	0	10	5	0	54	513	790
0221	Dudwa Dharampuri	1	0	0	0	221	1	3	0	3	0	6	0	2	0	9	0	9	170	402	528
0222	Gurkhuliya	0	0	0	0	0	0	3	0	0	0	0	0	0	0	0	0	0	0	6	23
0223	Naguwa	0	0	0	0	20	0	37	0	0	0	2	0	0	0	3	0	0	0	200	265
0224	Chak Hemraj	0	0	0	0	1	0	1	0	0	0	0	0	0	0	0	0	0	0	17	23
Summary for 'Nyay Panchayat' = 0017 (12 detail records)																					
Sum		29	0	0	0	495	32	235	0	7	0	40	4	7	0	80	9	9	307	2702	4261

1	2	3	4	5	6	7	8	9	10	11	12	13	14	15	16	17	18	19	20	21	22
0018	**Pipari**	**Nyay Panchayat / न्याय पंचायत**																			
0225	Umari	197.00	158	159	1220	638	582	165	118	177	165	0	0	330	138	260	13	148	0	18	1
0226	Tulsi Chand	75.00	105	106	1024	550	474	145	123	149	132	0	0	139	19	194	15	83	6	34	7
0227	Lal Murli Chak	25.00	25	25	260	137	123	29	30	0	0	0	0	62	8	60	18	16	18	36	0
0228	Asti	74.00	133	135	898	455	443	114	101	268	264	0	0	205	37	186	2	50	0	12	0
0229	Pure Kisun Singh	51.00	60	62	552	279	273	66	62	48	37	0	0	179	39	115	8	29	1	3	0
0230	Bankat Z.Pepari	31.00	24	24	176	86	90	19	23	0	0	0	0	64	37	22	4	8	1	0	0
0231	Durjanpur	50.00	9	9	70	41	29	7	7	0	0	0	0	27	3	14	0	5	0	1	0
0232	Paraspur Bejhawniy	27.00	28	28	215	104	111	31	28	0	0	0	0	60	34	41	17	25	13	0	0
0233	Pipari	247.00	220	222	2311	1157	1154	289	279	185	173	0	0	671	233	502	74	136	20	18	30
0234	Radai	53.00	100	101	771	423	348	96	106	144	120	0	0	230	40	183	4	91	0	4	4
0235	Raya	380.00	372	376	2930	1531	1399	350	332	647	583	0	0	673	170	713	306	312	131	123	117
0236	Mamdeopur	91.00	20	20	177	90	87	20	22	90	87	0	0	18	0	45	27	0	0	1	24
0237	Phatupur Dargah	111.00	150	151	1375	736	639	168	147	185	158	0	0	394	85	386	111	172	73	59	38
0238	Jalalpur	81.00	0	0	0	0	0	0	0	0	0	0	0	0	0	0	0	0	0	0	0
0239	Salimpur	71.00	49	49	396	225	171	59	36	57	34	0	0	119	17	85	0	30	0	1	0
0240	Pakri Z.Gangapur	13.00	0	0	0	0	0	0	0	0	0	0	0	0	0	0	0	0	0	0	0
0241	Gangapur	17.00	54	54	340	175	165	52	47	11	13	0	0	59	0	84	4	15	1	2	0
0242	Hemmatpur Bakuch	76.00	29	29	252	131	121	40	32	0	0	0	0	64	21	59	0	25	0	0	0
0243	Saraiya	31.00	42	42	349	180	169	47	52	2	3	0	0	93	52	78	0	19	0	0	0
Summary for 'Nyay Panchayat' = 0018 (19 detail records)																					
Sum		1701.00	1578	1592	13316	6938	6378	1697	1545	1963	1769	0	0	3387	933	3027	603	1164	264	312	221

1	2	23	24	25	26	27	28	29	30	31	32	33	34	35	36	37	38	39	40	41	42
0018	**Pipari Nyay Panchayat / न्याय पंचायत**																				
0225	Umari	0	0	0	0	21	6	27	3	15	0	9	1	4	0	18	2	1	1	377	568
0226	Tulsi Chand	0	0	0	0	48	2	14	0	1	0	2	0	1	0	11	0	0	0	356	459
0227	Lal Murli Chak	0	0	0	0	6	0	0	0	0	0	1	0	0	0	1	0	0	0	77	105
0228	Asti	0	0	0	0	6	0	82	0	9	0	14	0	6	0	7	2	0	0	269	441
0229	Pure Kisun Singh	0	0	0	0	60	7	7	0	11	0	1	0	4	0	0	0	0	0	164	265
0230	Bankat Z.Pepari	0	0	0	0	0	0	2	3	2	0	0	0	1	0	9	0	0	0	64	86
0231	Durjanpur	0	0	0	0	0	0	8	0	0	0	0	0	0	0	0	0	0	0	27	29
0232	Paraspur Bejhawniya	1	0	0	0	0	0	10	0	0	0	1	0	3	0	1	4	2	7	61	87
0233	Pipari	4	0	0	0	89	24	177	0	0	0	16	0	31	0	31	0	35	116	620	964
0234	Radai	0	0	0	0	68	0	8	0	1	0	1	0	4	0	6	0	0	0	240	344
0235	Raya	0	0	0	0	87	55	132	0	5	0	29	1	5	0	20	2	0	35	818	1058
0236	Mamdeopur	0	0	0	0	0	0	40	3	0	0	3	0	0	0	1	0	0	0	45	60
0237	Phatupur Dargah	0	0	0	0	6	0	109	0	17	0	7	0	2	0	14	0	0	1	350	527
0238	Jalalpur	0	0	0	0	0	0	0	0	0	0	0	0	0	0	0	0	0	0	0	0
0239	Salimpur	0	0	0	0	2	0	21	0	6	0	6	0	6	0	13	0	0	0	140	171
0240	Pakri Z.Gangapur	0	0	0	0	0	0	0	0	0	0	0	0	0	0	0	0	0	0	0	0
0241	Gangapur	0	0	0	0	0	0	56	3	0	0	3	0	2	0	6	0	0	0	91	161
0242	Hemmatpur Bakuchiya	0	0	0	0	17	0	0	0	0	0	2	0	0	0	15	0	0	59	72	62
0243	Saraiya	0	0	0	0	1	0	43	0	0	0	9	0	0	0	6	0	0	5	102	164
Summary for 'Nyay Panchayat' = 0018 (19 detail records)																					
Sum		5	0	0	0	411	94	736	12	67	0	104	2	69	0	159	10	38	224	3873	5551

1	2	3	4	5	6	7	8	9	10	11	12	13	14	15	16	17	18	19	20	21	22
0019	**Domanpur**	**Nyay Panchayat / न्याय पंचायत**																			
0244	Serwa	244.00	100	103	923	489	434	106	90	88	87	0	0	287	96	216	34	120	17	26	15
0245	Sawalpur	46.00	38	38	381	197	184	49	52	0	0	0	0	89	11	80	0	52	0	0	0
0246	Serawli	30.00	46	46	271	139	132	25	30	45	38	0	0	64	20	64	12	40	2	2	9
0247	Pargaspur	162.00	211	211	2005	1067	938	259	209	328	261	0	0	604	162	484	122	349	29	98	92
0248	Domanpur	113.00	85	86	674	333	341	76	82	89	83	0	0	201	130	150	26	62	4	8	11
0249	Chak Serwa	38.00	20	20	171	88	83	19	19	0	0	0	0	52	29	42	2	23	2	0	0
0250	Mardanpur	48.00	99	100	1272	642	630	129	137	0	0	0	0	338	28	286	9	162	7	21	0
0251	Sikhdi	77.00	75	77	601	318	283	68	68	32	28	0	0	218	61	158	8	87	4	0	0
0252	Raghunathpur	70.00	178	180	935	515	420	103	112	216	192	0	0	176	12	272	2	258	1	0	0
0253	Gonda Jamuna Jati	20.00	13	13	145	74	71	27	14	19	18	0	0	36	8	32	2	15	0	6	2
0254	Patharha	23.00	40	40	190	99	91	17	22	29	28	0	0	49	18	56	0	16	0	4	0
0255	Amrauna	83.00	73	73	551	288	263	70	64	113	99	0	0	124	65	130	12	101	0	2	0
0256	Fatupur Amrauna	31.00	0	0	0	0	0	0	0	0	0	0	0	0	0	0	0	0	0	0	0
0257	Gulaura	82.00	0	0	0	0	0	0	0	0	0	0	0	0	0	0	0	0	0	0	0
0258	Dhawrhara	37.00	0	0	0	0	0	0	0	0	0	0	0	0	0	0	0	0	0	0	0
0259	Marzad Patti	160.00	0	0	0	0	0	0	0	0	0	0	0	0	0	0	0	0	0	0	0
Summary for 'Nyay Panchayat' = 0019 (16 detail records)																					
Sum		1264.00	978	987	8119	4249	3870	948	899	959	834	0	0	2238	640	1970	229	1285	66	167	129

1	2	23	24	25	26	27	28	29	30	31	32	33	34	35	36	37	38	39	40	41	42
0019	**Domanpur**	**Nyay Panchayat / न्याय पंचायत**																			
0244	Serwa	1	0	0	0	3	1	45	0	1	0	7	0	4	0	9	1	0	0	273	400
0245	Sawalpur	0	0	0	0	4	0	15	0	0	0	0	0	5	0	4	0	0	0	117	184
0246	Serawli	0	0	0	0	2	1	15	0	0	0	2	0	1	0	2	0	0	0	75	120
0247	Pargaspur	1	0	0	0	9	0	14	0	0	0	2	1	6	0	5	0	0	0	583	816
0248	Domanpur	0	0	0	0	8	2	35	6	4	0	13	0	9	0	11	3	1	0	182	315
0249	Chak Serwa	0	0	0	0	0	0	6	0	0	0	7	0	3	0	3	0	0	0	46	81
0250	Mardanpur	0	0	0	0	28	0	48	2	0	0	12	0	1	0	14	0	0	3	356	618
0251	Sikhdi	3	0	0	0	18	0	24	0	4	0	12	0	6	0	4	4	0	141	160	134
0252	Raghunathpur	0	0	0	0	0	0	5	1	0	0	1	0	0	0	8	0	0	0	243	418
0253	Gonda Jamuna Jati	0	0	0	0	0	0	2	0	0	0	0	0	0	0	9	0	0	21	42	48
0254	Patharha	0	0	0	0	2	0	9	0	0	0	23	0	0	0	2	0	0	0	43	91
0255	Amrauna	4	0	0	0	0	0	12	0	0	0	6	0	0	0	5	12	0	38	158	213
0256	Fatupur Amrauna	0	0	0	0	0	0	0	0	0	0	0	0	0	0	0	0	0	0	0	0
0257	Gulaura	0	0	0	0	0	0	0	0	0	0	0	0	0	0	0	0	0	0	0	0
0258	Dhawrhara	0	0	0	0	0	0	0	0	0	0	0	0	0	0	0	0	0	0	0	0
0259	Marzad Patti	0	0	0	0	0	0	0	0	0	0	0	0	0	0	0	0	0	0	0	0
Summary for 'Nyay Panchayat' = 0019 (16 detail records)																					
Sum		9	0	0	0	74	4	230	9	9	0	85	1	35	0	76	20	1	203	2278	3438

1	2	3	4	5	6	7	8	9	10	11	12	13	14	15	16	17	18	19	20	21	22
0020	**Dudawa Kukraut**	**Nyay Panchayat / न्याय पंचायत**																			
0260	Shahababad	20.00	0	0	0	0	0	0	0	0	0	0	0	0	0	0	0	0	0	0	0
0261	Mathurapur	34.00	0	0	0	0	0	0	0	0	0	0	0	0	0	0	0	0	0	0	0
0262	Jahidpur	58.00	199	200	1460	769	691	190	187	161	150	0	0	311	113	337	38	34	0	7	1
0263	Noorpur	35.00	34	34	340	189	151	39	40	58	50	0	0	58	13	95	1	9	0	0	0
0264	Chawar	20.00	10	14	177	89	88	18	16	0	0	0	0	62	39	41	0	22	0	0	0
0265	Mai	36.00	39	39	423	211	212	50	50	82	72	0	0	105	25	84	9	26	0	2	2
0266	Raimalpur	128.00	174	178	1399	784	615	170	158	255	182	0	0	355	38	376	25	280	10	69	14
0267	Sonhar Mahua Patti	115.00	117	117	1171	591	580	138	150	119	105	0	0	242	14	284	327	217	226	9	101
0268	Chhitiya	145.00	43	43	589	296	293	70	57	10	10	0	0	175	51	149	62	111	14	33	48
0269	Tilangra	86.00	7	7	39	16	23	1	5	0	0	0	0	9	0	11	11	10	1	1	10
0270	Sewapur	99.00	78	78	687	344	343	51	76	79	94	0	0	151	34	174	181	165	164	8	17
0271	Dudawa Kukruthi	136.00	283	289	2333	1210	1123	260	253	329	265	0	0	647	192	533	3	204	1	2	0
0272	Newada Khurd	62.00	53	53	478	251	227	76	62	90	76	0	0	105	19	117	2	43	0	22	1
0273	Makdumpur	85.00	90	93	672	354	318	81	72	149	130	0	0	118	23	166	0	37	0	49	0
0274	Rudrapur	10.00	20	20	172	91	81	25	18	0	0	0	0	34	0	41	0	25	0	0	0
0275	Pureshyam	11.00	0	0	0	0	0	0	0	0	0	0	0	0	0	0	0	0	0	0	0
0276	Mahbubpur	118.00	137	158	1080	556	524	144	148	200	194	0	0	201	27	278	35	32	0	20	7
0277	Ahamadpur Phulwa	110.00	190	193	1518	773	745	212	204	255	251	0	0	238	32	387	262	84	151	50	89
0278	Jamunipur Baofaros	72.00	245	251	1265	720	545	147	132	95	78	0	0	370	154	401	17	46	0	0	0
0279	Rawara Paraspur	60.00	134	134	659	375	284	83	72	30	23	0	0	192	59	206	22	10	0	2	3
0280	Jallapur	27.00	225	232	1549	824	725	215	193	53	49	0	0	122	11	421	77	0	0	14	0

1	2	23	24	25	26	27	28	29	30	31	32	33	34	35	36	37	38	39	40	41	42
0020	**Dudawa Kukraut Nyay Panchayat / न्याय पंचायत**																				
0260	Shahababad	0	0	0	0	0	0	0	0	0	0	0	0	0	0	0	0	0	0	0	0
0261	Mathurapur	0	0	0	0	0	0	0	0	0	0	0	0	0	0	0	0	0	0	0	0
0262	Jahidpur	0	0	2	0	143	35	110	0	3	0	7	0	5	0	26	2	0	4	432	649
0263	Noorpur	0	0	0	0	72	1	14	0	0	0	0	0	0	0	0	0	0	0	94	150
0264	Chawar	0	0	0	0	1	0	3	0	1	0	6	0	4	0	4	0	0	0	48	88
0265	Mai	0	0	0	0	38	7	1	0	4	0	4	0	0	0	9	0	0	0	127	203
0266	Raimalpur	0	0	0	0	5	0	10	0	0	0	4	0	1	0	7	1	0	0	408	590
0267	Sonhar Mahua Patti	0	0	0	0	0	0	49	0	0	0	2	0	1	0	6	0	0	0	307	253
0268	Chhitiya	0	0	0	0	0	0	0	0	0	0	0	0	0	0	5	0	4	36	143	195
0269	Tilangra	0	0	0	0	0	0	0	0	0	0	0	0	0	0	0	0	0	1	5	11
0270	Sewapur	0	0	0	0	0	0	0	0	0	0	0	0	0	0	1	0	0	0	170	162
0271	Dudawa Kukruthi	1	0	0	0	1	0	274	0	2	0	9	1	6	0	34	1	0	0	677	1120
0272	Newada Khurd	0	0	0	0	22	0	22	0	0	0	0	0	0	0	8	1	0	0	134	225
0273	Makdumpur	0	0	0	0	80	0	0	0	0	0	0	0	0	0	0	0	0	0	188	318
0274	Rudrapur	0	0	0	0	15	0	1	0	0	0	0	0	0	0	0	0	0	0	50	81
0275	Pureshyam	0	0	0	0	0	0	0	0	0	0	0	0	0	0	0	0	0	0	0	0
0276	Mahbubpur	1	0	0	0	1	17	177	4	14	5	13	1	10	0	10	1	0	0	278	489
0277	Ahamadpur Phulwariya	0	0	1	0	134	11	41	0	37	0	5	1	2	0	33	10	8	50	378	433
0278	Jamunipur Baofaros	0	0	0	0	2	0	94	2	24	2	47	2	6	1	182	10	0	0	319	528
0279	Rawara Paraspur	3	2	0	0	5	3	73	2	18	0	32	0	5	0	58	12	0	0	169	262
0280	Jallapur	0	0	0	0	240	34	127	33	8	0	12	5	4	0	16	5	0	0	403	648

1	2	3	4	5	6	7	8	9	10	11	12	13	14	15	16	17	18	19	20	21	22
0281	Bhikharipur	166.00	34	34	272	142	130	36	35	90	93	0	0	45	7	65	51	60	36	4	15
0282	Lakhanpur Urf Abh	74.00	120	120	1129	583	546	131	114	23	21	0	0	249	16	271	183	237	162	10	11
Summary for 'Nyay Panchayat' = 0020 (23 detail records)																					
Sum		1707.00	2232	2287	17412	9168	8244	2137	2042	2078	1843	0	0	3789	867	4437	1306	1652	765	302	319

1	2	23	24	25	26	27	28	29	30	31	32	33	34	35	36	37	38	39	40	41	42
0281	Bhikharipur	1	0	0	0	0	0	0	0	0	0	0	0	0	0	0	0	0	0	77	79
0282	Lakhanpur Urf Abhayanpur	0	0	0	0	10	9	7	0	0	0	3	0	0	0	4	1	0	0	312	363
Summary for 'Nyay Panchayat' = 0020 (23 detail records)																					
Sum		6	2	3	0	769	117	1003	41	111	7	144	10	44	1	403	44	12	91	4719	6847

1	2	3	4	5	6	7	8	9	10	11	12	13	14	15	16	17	18	19	20	21	22
0021	**Vedmanpur**	**Nyay Panchayat / न्याय पंचायत**																			
0283	Chaudharipur	41.00	0	0	0	0	0	0	0	0	0	0	0	0	0	0	0	0	0	0	0
0284	Anengpur	108.00	144	151	1395	748	647	166	154	296	283	0	0	382	102	355	65	96	31	13	9
0285	Parsotampur Raveli	133.00	75	77	655	334	321	67	71	107	94	0	0	208	113	156	0	83	0	16	0
0286	Sivdaspur	50.00	20	21	165	87	78	17	14	75	65	0	0	55	14	30	0	20	0	2	0
0287	Araji Amani	5.00	0	0	0	0	0	0	0	0	0	0	0	0	0	0	0	0	0	0	0
0288	Raveli	94.00	77	77	840	422	418	99	87	59	40	0	0	240	107	159	12	87	11	0	0
0289	Ramdeo Patti	63.00	106	110	823	417	406	79	75	118	100	0	0	262	16	216	19	183	12	17	7
0290	Ahopur	35.00	50	56	625	331	294	89	51	8	6	0	0	177	45	142	4	61	4	5	0
0291	Chauridanu Patti	61.00	188	190	1690	911	779	173	185	160	140	0	0	501	168	361	35	161	0	34	15
0292	Chaurinipur Patti	46.00	32	45	402	203	199	53	44	11	9	0	0	113	50	85	3	47	1	7	2
0293	Kolahd	148.00	216	223	1826	997	829	252	213	171	135	0	0	581	244	383	37	130	1	31	27
0294	Parsotam Patti	8.00	22	22	192	87	105	22	27	0	0	0	0	54	12	36	0	17	0	1	0
0295	Samalkot	75.00	75	76	548	279	269	67	79	167	167	0	0	137	41	101	7	15	1	10	5
0296	Manikpur	130.00	81	85	808	422	386	99	94	121	106	0	0	244	71	202	116	107	6	63	97
0297	Bhakuda	75.00	60	62	668	346	322	81	75	121	124	0	0	160	54	169	37	119	0	0	0
0298	Kom	127.00	135	135	990	493	497	146	117	129	127	0	0	228	70	212	36	130	24	11	1
0299	Bhadarmanpur	57.00	46	46	452	228	224	51	56	98	90	0	0	144	65	115	27	51	13	4	6
0300	Deeh Koiran	46.00	43	43	570	294	276	67	74	0	0	0	0	99	[illegible]	133	111	131	111	0	0
0301	Banket Z.Madho R	7.00	20	22	261	147	114	31	28	9	6	0	0	69	20	58	36	57	36	0	0
0302	Madho Rampur	80.00	102	130	1134	570	564	137	136	245	232	0	0	336	107	252	32	81	4	6	21
0303	Badamanpur	41.00	168	213	1733	945	788	194	189	119	112	0	0	544	226	423	43	60	15	27	5

1	2	23	24	25	26	27	28	29	30	31	32	33	34	35	36	37	38	39	40	41	42
0021	**Vedmanpur Nyay Panchayat / न्याय पंचायत**																				
0283	Chaudharipur	0	0	0	0	0	0	0	0	0	0	0	0	0	0	0	0	0	0	0	0
0284	Anengpur	1	0	0	0	184	21	30	0	0	0	15	2	2	0	14	2	1	261	392	321
0285	Parsotampur Raveli	0	0	0	0	34	0	3	0	0	0	2	0	7	0	11	0	0	59	178	262
0286	Sivdaspur	0	0	0	0	6	0	0	0	0	0	0	0	0	0	2	0	0	32	57	46
0287	Araji Amani	0	0	0	0	0	0	0	0	0	0	0	0	0	0	0	0	0	0	0	0
0288	Raveli	3	0	0	0	33	0	8	0	3	0	7	0	4	0	14	1	0	0	263	406
0289	Ramdeo Patti	0	0	0	0	10	0	0	0	0	0	0	0	1	0	5	0	0	0	201	387
0290	Ahopur	1	0	1	0	42	0	15	0	0	0	8	0	5	0	4	0	0	0	189	290
0291	Chauridanu Patti	0	0	0	0	142	20	4	0	0	0	3	0	3	0	14	0	0	10	550	734
0292	Chaurinipur Patti	1	0	0	0	12	0	10	0	0	0	0	0	0	0	8	0	0	1	118	195
0293	Kolahd	3	0	0	0	79	1	39	0	0	0	60	0	5	0	36	8	0	0	614	792
0294	Parsotam Patti	1	0	0	0	4	0	10	0	1	0	0	0	2	0	0	0	0	0	51	105
0295	Samalkot	0	0	0	0	44	0	13	1	0	0	6	0	8	0	5	0	0	0	178	262
0296	Manikpur	1	0	0	0	4	11	15	0	0	0	9	0	2	0	1	2	0	0	220	270
0297	Bhakuda	0	0	0	0	50	37	0	0	0	0	0	0	0	0	0	0	0	0	177	285
0298	Kom	0	0	0	0	12	0	44	0	0	0	2	0	3	0	10	11	0	0	281	461
0299	Bhadarmanpur	0	0	0	0	45	8	0	0	0	0	6	0	0	0	9	0	0	0	113	197
0300	Deeh Koiran	0	0	0	0	0	0	2	0	0	0	0	0	0	0	0	0	0	0	161	165
0301	Banket Z.Madho Rampur	0	0	0	0	1	0	0	0	0	0	0	0	0	0	0	0	0	0	89	78
0302	Madho Rampur	0	1	0	0	132	2	3	0	1	0	7	0	10	0	12	4	0	0	318	532
0303	Badamanpur	2	0	0	0	202	13	84	9	0	0	17	0	4	0	27	1	1	38	521	707

1	2	3	4	5	6	7	8	9	10	11	12	13	14	15	16	17	18	19	20	21	22
0304	Chak Bhuidhar	15.00	165	176	1646	863	783	204	178	23	27	0	0	557	292	389	25	25	0	1	2
0305	Chauri Khas	38.00	78	78	759	386	373	92	112	66	61	0	0	205	83	178	28	14	11	0	0
0306	Jamua	68.00	118	118	943	508	435	115	101	141	125	0	0	240	67	198	36	85	3	25	22
0307	Parsipur	21.00	48	48	477	259	218	56	54	83	79	0	0	173	68	127	13	48	5	1	0
0308	Prem Rajpur	14.00	46	52	325	170	155	44	45	43	34	0	0	85	13	79	27	30	10	3	1
0309	Udhopur	21.00	16	19	91	47	44	13	15	47	44	0	0	5	1	22	0	0	0	16	0
0310	Bardha	179.00	330	404	3070	1541	1529	361	339	230	189	0	0	649	252	723	73	472	50	26	14
0311	Gopalpur	37.00	23	23	163	83	80	17	17	0	0	0	0	37	13	16	0	12	0	3	0
Summary for 'Nyay Panchayat' = 0021 (29 detail records)																					
Sum		1823.00	2484	2702	23251	12118	11133	2792	2630	2647	2395	0	0	6485	2345	5320	822	2322	349	322	234

1	2	23	24	25	26	27	28	29	30	31	32	33	34	35	36	37	38	39	40	41	42
0304	Chak Bhuidhar	3	1	0	0	180	13	19	1	0	0	136	5	8	0	17	3	3	26	471	732
0305	Chauri Khas	5	0	0	0	68	6	14	0	1	0	39	5	13	0	24	6	2	41	206	304
0306	Jamua	0	1	0	0	42	3	29	1	1	0	11	3	1	0	4	3	1	4	309	395
0307	Parsipur	0	0	0	0	4	3	17	1	1	0	27	4	2	0	27	0	0	6	132	199
0308	Prem Rajpur	0	0	0	0	4	3	21	1	2	0	12	10	6	0	1	2	0	9	91	119
0309	Udhopur	1	0	0	0	4	0	0	0	0	0	0	0	0	0	1	0	0	0	25	44
0310	Bardha	9	0	0	0	150	3	10	2	5	0	17	2	7	0	27	2	0	1	818	1455
0311	Gopalpur	0	0	0	0	1	0	0	0	0	0	0	0	0	0	0	0	0	0	67	80
Summary for 'Nyay Panchayat' = 0021 (29 detail records)																					
Sum		31	3	1	0	1489	144	390	16	15	0	384	31	93	0	273	45	8	488	6790	9823

1	2	3	4	5	6	7	8	9	10	11	12	13	14	15	16	17	18	19	20	21	22
0022	**Chauri Khas**	**Nyay Panchayat / न्याय पंचायत**																			
0312	Baraila	112.00	127	128	1124	596	528	144	133	109	76	0	0	193	21	248	7	223	4	3	3
0313	Narharpur	32.00	27	27	190	99	91	19	26	0	0	0	0	65	11	42	0	39	0	0	0
0314	Chandaipur	18.00	35	36	437	224	213	60	53	0	0	0	0	97	14	101	4	96	3	0	1
0315	Narpatpur	101.00	86	95	839	421	418	103	105	218	188	0	0	210	61	178	109	124	22	45	87
0316	Gonda Chamarhatta	7.00	0	0	0	0	0	0	0	0	0	0	0	0	0	0	0	0	0	0	0
0317	Jagdishpur	120.00	62	100	681	351	330	95	75	106	90	0	0	183	71	150	12	92	4	28	8
0318	Arajidibi	27.00	14	14	123	61	62	13	22	11	7	0	0	41	12	31	2	22	1	2	1
0319	Pachpatiya	160.00	108	142	1394	743	651	131	131	155	140	0	0	450	190	319	31	137	3	40	28
0320	Majhilapur	13.00	5	5	24	15	9	0	1	0	0	0	0	6	0	9	0	9	0	0	0
0321	Rajputan Z.Ravali	51.00	43	43	301	154	147	30	42	116	104	0	0	64	3	71	0	70	0	0	0
0322	Maihardo Patti	203.00	267	272	1951	976	975	237	190	285	239	0	0	526	181	405	29	260	17	8	6
0323	Chandapur	49.00	7	7	141	73	68	18	19	17	21	0	0	41	15	29	1	28	1	0	0
0324	Loh Chanda	28.00	13	13	65	32	33	5	15	32	33	0	0	0	0	23	18	0	0	23	18
0325	Bhulipur	85.00	80	81	674	356	318	93	73	0	0	0	0	155	24	168	48	79	4	67	42
0326	Jadupur Z.Bahri	35.00	76	96	872	459	413	124	96	0	0	0	0	217	62	212	9	29	1	0	0
0327	Bahari	65.00	55	74	508	272	236	56	45	46	29	0	0	146	49	117	11	87	1	18	9
0328	DattipurZ.Bahari	71.00	32	36	279	147	132	36	34	94	85	0	0	58	17	63	9	45	2	13	6
0329	Asogapur	62.00	50	69	566	273	293	51	72	0	0	0	0	125	13	123	16	72	16	0	0
0330	Parsottampur Z.Bar	19.00	0	0	0	0	0	0	0	0	0	0	0	0	0	0	0	0	0	0	0
0331	Bag Amani	5.00	0	0	0	0	0	0	0	0	0	0	0	0	0	0	0	0	0	0	0
0332	Chak Basawan	18.00	1	1	5	2	3	1	0	0	0	0	0	0	0	1	0	1	0	0	0

1	2	23	24	25	26	27	28	29	30	31	32	33	34	35	36	37	38	39	40	41	42
0022	**Chauri Khas Nyay Panchayat / न्याय पंचायत**																				
0312	Baraila	0	0	1	0	13	0	0	0	0	0	1	0	0	0	7	0	0	4	348	517
0313	Narharpur	0	0	0	0	1	0	0	0	0	0	1	0	0	0	1	0	0	0	57	91
0314	Chandaipur	2	0	0	0	1	0	0	0	0	0	0	0	0	0	2	0	0	0	123	209
0315	Narpatpur	1	0	0	0	0	0	0	0	1	0	2	0	1	0	4	0	2	50	241	259
0316	Gonda Chamarhatta	0	0	0	0	0	0	0	0	0	0	0	0	0	0	0	0	0	0	0	0
0317	Jagdishpur	1	0	0	0	0	0	26	0	0	0	0	0	1	0	2	0	0	0	201	318
0318	Arajidibi	0	0	0	0	0	0	5	0	1	0	1	0	0	0	0	0	0	0	30	60
0319	Pachpatiya	2	0	0	0	62	0	22	0	0	0	17	0	6	0	33	0	0	0	424	620
0320	Majhilapur	0	0	0	0	0	0	0	0	0	0	0	0	0	0	0	0	0	0	6	9
0321	Rajputan Z.Ravali	0	0	0	0	0	0	0	0	0	0	0	0	0	0	1	0	0	0	83	147
0322	Maihardo Patti	1	0	0	0	52	1	29	0	12	1	8	1	14	0	21	3	0	1	571	945
0323	Chandapur	0	0	0	0	0	0	1	0	0	0	0	0	0	0	0	0	0	0	44	67
0324	Loh Chanda	0	0	0	0	0	0	0	0	0	0	0	0	0	0	0	0	0	0	9	15
0325	Bhulipur	0	0	0	0	20	2	0	0	0	0	0	0	0	0	2	0	0	2	188	268
0326	Jadupur Z.Bahri	0	0	0	0	179	4	0	1	1	0	1	1	0	0	2	2	2	68	245	336
0327	Bahari	1	0	0	0	3	0	0	0	0	0	1	0	2	0	5	1	0	2	155	223
0328	DattipurZ.Bahari	0	0	0	0	5	1	0	0	0	0	0	0	0	0	0	0	0	15	84	108
0329	Asogapur	0	0	0	0	26	0	19	0	0	0	2	0	3	0	1	0	0	14	150	263
0330	Parsottampur Z.Bargaon	0	0	0	0	0	0	0	0	0	0	0	0	0	0	0	0	0	0	0	0
0331	Bag Amani	0	0	0	0	0	0	0	0	0	0	0	0	0	0	0	0	0	0	0	0
0332	Chak Basawan	0	0	0	0	0	0	0	0	0	0	0	0	0	0	0	0	0	2	1	1

1	2	3	4	5	6	7	8	9	10	11	12	13	14	15	16	17	18	19	20	21	22
0333	Chak Muglani	9.00	0	0	0	0	0	0	0	0	0	0	0	0	0	0	0	0	0	0	0
Summary for 'Nyay Panchayat' = 0022 (22 detail records)																					
Sum		1290.00	1088	1239	10174	5254	4920	1216	1132	1189	1012	0	0	2577	744	2290	306	1413	79	247	209
0023	**Amava Khurd**	**Nyay Panchayat / न्याय पंचायत**																			
0334	Hari Chandanpur	65.00	28	28	250	135	115	38	22	0	0	0	0	76	7	58	4	20	3	7	0
0335	Amawa Kala	124.00	159	225	1795	928	867	229	220	82	47	0	0	501	90	392	18	162	9	9	8
0336	Amawa Khurd	174.00	212	249	2289	1183	1106	293	248	182	153	0	0	536	137	483	85	212	46	24	19
0337	Jhuri Sonbarsa	45.00	8	9	57	27	30	8	10	27	30	0	0	9	1	7	13	0	0	4	13
0338	Manapur	90.00	72	104	804	404	400	98	101	26	29	0	0	95	4	202	34	60	11	8	6
0339	Raghupur	53.00	67	68	473	251	222	49	50	6	4	0	0	147	53	113	11	72	7	0	2
0340	Dhanapur	129.00	72	72	569	292	277	62	68	91	75	0	0	177	33	140	10	121	7	0	0
0341	Kandiya	37.00	99	109	831	403	428	91	90	89	94	0	0	257	139	140	126	62	67	8	8
0342	Lachhapur	38.00	80	81	523	277	246	70	54	68	62	0	0	142	35	112	10	32	1	18	5
0343	Jolhapur	99.00	36	36	257	125	132	29	30	0	0	0	0	70	13	57	2	27	1	0	0
0344	Gondapir Imamali	18.00	0	0	0	0	0	0	0	0	0	0	0	0	0	0	0	0	0	0	0
Summary for 'Nyay Panchayat' = 0023 (11 detail records)																					
Sum		872.00	833	981	7848	4025	3823	967	893	571	494	0	0	2010	512	1704	313	768	152	78	61

1	2	23	24	25	26	27	28	29	30	31	32	33	34	35	36	37	38	39	40	41	42
0333	Chak Muglani	0	0	0	0	0	0	0	0	0	0	0	0	0	0	0	0	0	0	0	0
Summary for 'Nyay Panchayat' = 0022 (22 detail records)																					
Sum		8	0	1	0	362	8	102	1	15	1	34	2	27	0	81	6	4	158	2960	4456
0023	**Amava Khurd**	**Nyay Panchayat / न्याय पंचायत**																			
0334	Hari Chandanpur	0	0	0	0	27	0	1	0	0	0	1	0	1	0	1	1	6	33	71	78
0335	Amawa Kala	10	0	0	0	113	0	11	0	2	0	22	0	25	0	38	1	13	190	523	659
0336	Amawa Khurd	15	0	0	0	123	15	45	1	1	0	18	0	7	0	38	4	0	0	700	1021
0337	Jhuri Sonbarsa	0	0	0	0	2	0	0	0	0	0	0	0	1	0	0	0	0	0	20	17
0338	Manapur	0	0	0	0	127	17	1	0	0	0	4	0	2	0	0	0	3	38	199	328
0339	Raghupur	0	0	0	0	17	0	14	0	0	0	2	0	5	0	3	2	0	11	138	200
0340	Dhanapur	0	0	0	0	4	0	0	0	0	0	13	3	2	0	0	0	1	42	151	225
0341	Kandiya	1	0	0	0	14	47	4	0	10	0	11	0	2	0	28	4	2	6	261	296
0342	Lachhapur	1	0	0	0	8	4	34	0	2	0	11	0	1	0	5	0	0	8	165	228
0343	Jolhapur	0	0	0	0	0	0	30	0	0	0	0	0	0	0	0	1	0	0	68	130
0344	Gondapir Imamali	0	0	0	0	0	0	0	0	0	0	0	0	0	0	0	0	0	0	0	0
Summary for 'Nyay Panchayat' = 0023 (11 detail records)																					
Sum		27	0	0	0	435	83	140	1	15	0	82	3	46	0	113	13	25	328	2296	3182

1	2	3	4	5	6	7	8	9	10	11	12	13	14	15	16	17	18	19	20	21	22
0024	**Darunha**	**Nyay Panchayat / न्याय पंचायत**																			
0345	Madho Singhpur	75.00	27	27	214	112	102	25	20	51	46	0	0	57	8	45	4	20	2	0	0
0346	Sankarpur	122.00	136	138	1147	614	533	136	122	84	73	0	0	277	56	263	16	101	9	8	3
0347	Horila	121.00	0	0	0	0	0	0	0	0	0	0	0	0	0	0	0	0	0	0	0
0348	Kapal Deeh	66.00	41	48	313	170	143	45	38	139	106	0	0	90	3	60	3	10	2	1	1
0349	Chandi Gahana	185.00	120	124	827	402	425	76	92	29	22	0	0	227	80	200	112	91	86	1	3
0350	Darunha	118.00	83	83	614	316	298	70	66	130	115	0	0	165	44	144	92	87	5	29	84
0351	Latiya	195.00	165	251	1678	866	812	214	183	207	199	0	0	426	39	407	69	283	9	31	59
0352	Kandui	118.00	74	107	779	417	362	104	84	0	0	0	0	266	92	182	10	134	4	2	5
0353	Surhan	213.00	239	267	2510	1288	1222	285	298	248	225	0	0	590	137	538	26	298	9	27	9
0354	Chak Bisram	20.00	1	17	159	75	84	12	21	0	0	0	0	54	24	33	0	17	0	1	0
0355	Pallahya	56.00	63	89	789	396	393	103	91	21	21	0	0	181	23	172	20	66	3	0	2
0356	Domanpur Chiwath	77.00	138	169	1534	790	744	195	189	114	114	0	0	334	88	386	19	85	1	5	8
0357	Kantapur	51.00	52	65	592	298	294	70	77	4	3	0	0	159	72	132	3	82	2	3	0
Summary for 'Nyay Panchayat' = 0024 (13 detail records)																					
Sum		1417.00	1139	1385	11156	5744	5412	1335	1281	1027	924	0	0	2826	666	2562	374	1274	132	108	174

1	2	23	24	25	26	27	28	29	30	31	32	33	34	35	36	37	38	39	40	41	42
0024	**Darunha**	**Nyay Panchayat / न्याय पंचायत**																			
0345	Madho Singhpur	0	0	0	0	15	0	1	0	5	0	0	0	0	0	4	2	5	19	62	79
0346	Sankarpur	2	0	0	0	88	1	11	0	31	0	9	0	0	0	13	3	4	22	347	495
0347	Horila	0	0	0	0	0	0	0	0	0	0	0	0	0	0	0	0	0	0	0	0
0348	Kapal Deeh	0	0	0	0	31	0	7	0	1	0	0	0	0	0	10	0	0	0	110	140
0349	Chandi Gahana	1	0	0	0	55	21	21	0	6	0	5	0	4	0	16	2	0	5	202	308
0350	Darunha	4	0	0	0	6	0	2	0	0	0	1	0	5	0	10	3	0	2	172	204
0351	Latiya	1	0	0	0	46	1	1	0	21	0	0	0	4	0	20	0	10	136	449	607
0352	Kandui	4	0	1	0	17	0	0	0	0	0	8	0	3	0	13	1	0	16	235	336
0353	Surhan	3	0	0	0	22	0	144	8	0	0	7	0	3	0	34	0	13	269	737	927
0354	Chak Bisram	0	0	0	0	1	0	9	0	0	0	2	0	1	0	2	0	0	0	42	84
0355	Pallahya	0	0	0	0	41	8	51	7	0	0	4	0	0	0	10	0	0	1	224	372
0356	Domanpur Chiwathiya	1	0	0	0	223	4	23	3	0	0	10	0	7	0	32	3	0	126	404	599
0357	Kantapur	0	0	0	0	3	0	21	0	0	0	4	0	5	0	14	1	0	0	166	291
Summary for 'Nyay Panchayat' = 0024 (13 detail records)																					
Sum		16	0	1	0	548	35	291	18	64	0	50	0	32	0	178	15	32	596	3150	4442

1	2	3	4	5	6	7	8	9	10	11	12	13	14	15	16	17	18	19	20	21	22
0025	**Giriya**	**Nyay Panchayat / न्याय पंचायत**																			
0358	Chak Sanath	27.00	14	17	128	72	56	19	11	51	32	0	0	30	4	31	7	13	4	0	3
0359	Basantpur	5.00	41	53	453	217	236	70	66	99	106	0	0	81	10	78	9	14	6	1	1
0360	Chak Nanhu	26.00	15	20	172	83	89	26	21	83	89	0	0	15	0	36	6	8	3	2	2
0361	Nidur	2.00	173	189	1459	791	668	199	157	407	350	0	0	360	79	336	108	55	47	106	33
0362	Dubha	152.00	57	59	512	271	241	51	46	0	0	0	0	131	26	133	90	30	3	86	83
0363	Suwajag	61.00	36	36	380	188	192	33	47	0	0	0	0	126	7	98	59	80	12	3	46
0364	Jogipur	13.00	68	79	765	408	357	97	80	75	68	0	0	117	15	191	7	164	0	4	7
0365	Bhagwanpur Kunah	103.00	56	70	577	305	272	79	68	155	144	0	0	146	34	145	16	46	0	5	15
0366	Daribpur	139.00	64	64	490	262	228	65	46	88	75	0	0	122	26	117	10	69	0	2	10
0367	Jawsanpur	89.00	51	69	531	265	266	54	53	8	9	0	0	85	15	136	27	87	22	1	0
0368	Harduwa	38.00	2	4	35	16	19	4	3	0	0	0	0	10	3	8	0	5	0	0	0
0369	Baghi	45.00	39	46	351	193	158	48	46	14	10	0	0	110	4	91	63	70	63	1	0
0370	Giriya	79.00	63	78	501	261	240	54	61	23	30	0	0	120	13	139	58	97	50	0	0
0371	Chak Fakir Mafi	5.00	0	0	0	0	0	0	0	0	0	0	0	0	0	0	0	0	0	0	0
0372	Tarapur	138.00	86	115	731	411	320	106	72	216	185	0	0	106	5	198	5	96	5	20	0
0373	Baswa Patti	59.00	24	43	294	147	147	20	23	45	53	0	0	87	24	82	26	50	2	19	23
0374	Sonbarsa	55.00	42	59	434	218	216	50	58	65	63	0	0	104	8	99	31	47	7	17	23
0375	Bhagwati Daspur	121.00	128	154	1137	608	529	133	120	124	113	0	0	243	56	311	90	123	84	5	4
Summary for 'Nyay Panchayat' = 0025 (18 detail records)																					
Sum		1157.00	959	1155	8950	4716	4234	1108	978	1453	1327	0	0	1993	329	2229	612	1054	308	272	250

1	2	23	24	25	26	27	28	29	30	31	32	33	34	35	36	37	38	39	40	41	42
0025	**Giriya Nyay Panchayat / न्याय पंचायत**																				
0358	Chak Sanath	0	0	0	0	2	0	15	0	0	0	0	0	1	0	0	0	0	0	41	49
0359	Basantpur	0	0	0	0	17	2	34	0	2	0	3	0	2	0	5	0	0	49	139	178
0360	Chak Nanhu	0	0	0	0	10	1	13	0	2	0	0	0	0	0	1	0	0	27	47	56
0361	Nidur	1	0	0	0	40	0	93	10	2	0	25	12	3	0	11	6	9	25	446	535
0362	Dubha	1	0	0	0	1	0	4	1	1	0	0	0	2	0	8	3	0	0	138	151
0363	Suwajag	1	0	0	0	11	1	1	0	1	0	0	0	0	0	1	0	1	1	89	132
0364	Jogipur	0	0	0	0	22	0	0	0	1	0	0	0	0	0	0	0	0	3	217	347
0365	Bhagwanpur Kunahri	1	0	0	0	82	0	0	0	0	0	1	0	4	0	6	1	0	0	160	256
0366	Daribpur	2	0	0	0	40	0	0	0	0	0	0	0	3	0	1	0	0	0	145	218
0367	Jawsanpur	0	0	0	0	16	2	23	1	0	0	2	0	4	0	3	2	0	0	129	239
0368	Harduwa	0	0	0	0	0	0	0	0	0	0	1	0	0	0	2	0	0	0	8	19
0369	Baghi	0	0	0	0	6	0	10	0	0	0	0	0	2	0	2	0	0	0	102	95
0370	Giriya	1	0	0	0	7	8	26	0	0	0	4	0	0	0	4	0	0	0	122	182
0371	Chak Fakir Mafi	0	0	0	0	0	0	0	0	0	0	0	0	0	0	0	0	0	0	0	0
0372	Tarapur	0	0	0	0	77	0	0	0	0	0	1	0	0	0	4	0	0	2	213	313
0373	Baswa Patti	1	0	0	0	0	0	11	1	0	0	0	0	0	0	1	0	0	0	65	121
0374	Sonbarsa	0	0	0	0	0	0	34	1	0	0	1	0	0	0	0	0	0	0	119	185
0375	Bhagwati Daspur	0	0	1	0	168	2	0	0	0	0	5	0	1	0	8	0	1	0	296	439
Summary for 'Nyay Panchayat' = 0025 (18 detail records)																					
Sum		8	0	1	0	499	16	264	14	9	0	43	12	22	0	57	12	11	107	2476	3515

1	2	3	4	5	6	7	8	9	10	11	12	13	14	15	16	17	18	19	20	21	22
0026	**Saroi**	**Nyay Panchayat** / न्याय पंचायत																			
0376	Rajpura	467.00	1	1	11	7	4	3	1	0	0	0	0	4	0	3	3	0	3	0	0
0377	Gopal Patti	5.00	0	0	0	0	0	0	0	0	0	0	0	0	0	0	0	0	0	0	0
0378	Ramraipur	113.00	117	134	1250	673	577	158	132	163	149	0	0	412	138	270	3	223	2	0	0
0379	Rampur Dhaskar	132.00	24	24	151	77	74	15	22	77	74	0	0	30	5	35	13	18	1	4	12
0380	Dhaskari	167.00	65	66	666	346	320	75	83	50	51	0	0	195	26	144	2	43	0	2	1
0381	Raghopur	123.00	154	161	1129	603	526	133	98	163	123	0	0	311	51	263	3	178	1	3	0
0382	Kansraipur	118.00	89	120	926	509	417	114	86	16	13	0	0	341	110	240	14	124	9	0	3
0383	Harirampur	57.00	48	64	576	305	271	68	68	19	19	0	0	153	39	144	3	58	1	0	0
0384	Kusahara	37.00	0	0	0	0	0	0	0	0	0	0	0	0	0	0	0	0	0	0	0
0385	Hariyawan	330.00	436	486	3402	1808	1594	395	377	847	743	0	0	733	167	685	54	123	10	101	20
0386	Jairampur Khas	44.00	33	33	186	95	91	24	24	37	33	0	0	42	9	43	1	6	1	19	0
0387	Bankat Z.Saroi	31.00	31	32	332	171	161	33	37	0	0	0	0	114	39	66	1	18	1	1	0
0388	Chaubepur Sudhist	52.00	54	68	552	277	275	67	74	8	9	0	0	151	36	123	0	46	0	3	0
0389	Ahara	68.00	19	26	221	120	101	39	28	0	0	0	0	59	11	50	18	35	18	0	0
0390	Hirday Patti	110.00	93	138	1033	560	473	142	109	233	190	0	0	262	38	244	107	85	89	12	16
0391	Bhagtanpur Z.Saroh	40.00	49	61	462	246	216	57	50	45	41	0	0	147	61	99	9	48	3	2	4
0392	Bisunpur	34.00	12	24	179	91	88	21	18	0	0	0	0	63	26	30	3	16	1	0	0
0393	Manikpur	19.00	31	35	312	162	150	43	33	31	34	0	0	84	10	80	1	29	0	0	0
0394	Pajapatipur	72.00	63	74	586	328	258	58	61	172	123	0	0	156	34	162	20	40	1	4	17
0395	Saroi	144.00	222	263	1933	1082	851	231	215	476	394	0	0	426	43	514	124	75	8	18	95
0396	Jairampur Ser	16.00	23	26	227	116	111	29	30	18	16	0	0	63	8	62	59	31	46	7	11

1	2	23	24	25	26	27	28	29	30	31	32	33	34	35	36	37	38	39	40	41	42
0026	**Saroi**	**Nyay Panchayat / न्याय पंचायत**																			
0376	Rajpura	0	0	0	0	2	0	0	0	0	0	1	0	0	0	0	0	0	1	4	0
0377	Gopal Patti	0	0	0	0	0	0	0	0	0	0	0	0	0	0	0	0	0	0	0	0
0378	Ramraipur	4	0	0	0	5	0	12	0	0	0	5	0	1	0	20	1	0	1	403	573
0379	Rampur Dhaskar	0	0	0	0	0	0	13	0	0	0	0	0	0	0	0	0	0	0	42	61
0380	Dhaskari	0	0	0	0	31	0	48	0	1	0	13	0	2	0	4	1	0	0	202	318
0381	Raghopur	0	0	0	0	2	0	52	0	1	0	4	0	0	0	23	2	0	6	340	517
0382	Kansraipur	1	0	0	0	72	0	6	0	3	0	7	0	5	0	22	2	0	0	269	403
0383	Harirampur	0	0	0	0	2	2	56	0	9	0	14	0	3	0	2	0	0	0	161	268
0384	Kusahara	0	0	0	0	0	0	0	0	0	0	0	0	0	0	0	0	0	0	0	0
0385	Hariyawan	1	0	0	0	113	22	239	0	26	0	16	2	11	0	55	0	0	1	1123	1539
0386	Jairampur Khas	0	0	0	0	1	0	13	0	0	0	2	0	1	0	1	0	0	0	52	90
0387	Bankat Z.Saroi	0	0	0	0	15	0	6	0	0	0	12	0	0	0	14	0	0	0	105	160
0388	Chaubepur Sudhist	1	0	0	0	2	0	26	0	0	0	20	0	8	0	17	0	0	0	154	275
0389	Ahara	0	0	0	0	1	0	7	0	0	0	3	0	2	0	2	0	0	0	70	83
0390	Hirday Patti	1	0	0	0	4	0	124	1	1	0	3	0	7	0	7	1	0	0	316	366
0391	Bhagtanpur Z.Sarohi	0	0	1	0	1	0	33	0	5	0	3	0	2	0	4	2	0	0	147	207
0392	Bisunpur	1	0	0	0	0	0	7	0	0	0	2	1	2	0	2	1	0	0	61	85
0393	Manikpur	0	0	0	0	51	0	0	0	0	0	0	0	0	0	0	1	0	0	82	149
0394	Pajapatipur	0	0	0	0	83	2	16	0	1	0	2	0	7	0	9	0	0	0	166	238
0395	Saroi	0	0	0	0	3	2	296	14	5	0	45	4	47	0	25	1	0	11	568	716
0396	Jairampur Ser	0	0	0	0	3	1	10	1	3	0	0	0	5	0	3	0	0	0	54	52

1	2	3	4	5	6	7	8	9	10	11	12	13	14	15	16	17	18	19	20	21	22
0397	Sultanpur	91.00	53	58	448	241	207	50	39	0	0	0	0	93	16	108	56	55	49	1	6
0398	Rampur z.Saroi	103.00	88	88	955	509	446	140	121	130	97	0	0	187	10	243	168	30	0	15	139
0399	Duladaspur	76.00	188	197	1820	974	846	218	236	18	20	0	0	466	71	420	2	29	0	0	0
Summary for 'Nyay Panchayat' = 0026 (24 detail records)																					
Sum		2449.00	1893	2179	17357	9300	8057	2113	1942	2503	2129	0	0	4492	948	4028	664	1310	244	192	324
0027	**Ajaypur**	**Nyay Panchayat / न्याय पंचायत**																			
0400	Duripur	25.00	30	41	358	184	174	55	52	48	39	0	0	89	23	76	19	39	3	0	0
0401	Kuraya	225.00	72	119	887	470	417	119	101	169	146	0	0	247	64	202	18	91	0	0	0
0402	Pipris	1102.00	568	793	6217	3280	2937	732	684	859	713	0	0	1286	149	1500	198	527	11	243	166
0403	Musilahpur	439.00	422	493	4175	2176	1999	533	466	520	436	0	0	1246	405	863	14	293	4	30	6
0404	Ajaypur	294.00	286	286	2103	1127	976	260	223	368	303	0	0	371	73	516	106	390	74	26	32
0405	Sanak Deeh	73.00	162	162	1162	593	569	144	128	315	300	0	0	156	5	272	0	194	0	58	0
0406	Chak Bamdeo	14.00	0	0	0	0	0	0	0	0	0	0	0	0	0	0	0	0	0	0	0
0407	Bira Patti	212.00	177	177	1435	746	689	181	182	277	262	0	0	395	77	312	8	241	5	10	1
0408	Chak Basuhi	36.00	39	60	472	238	234	41	49	27	25	0	0	96	30	118	123	80	115	22	6
0409	Chak Dharni	44.00	47	59	407	200	207	40	40	3	3	0	0	78	24	89	3	79	3	7	0
0410	Maharna	74.00	54	63	517	278	239	68	73	77	61	0	0	116	24	136	1	52	0	21	0
0411	Chandapur	48.00	11	22	179	85	94	18	29	29	35	0	0	35	7	37	0	13	0	5	0
Summary for 'Nyay Panchayat' = 0027 (12 detail records)																					
Sum		2586.00	1868	2275	17912	9377	8535	2191	2027	2692	2323	0	0	4115	881	4121	490	1999	215	422	211

1	2	23	24	25	26	27	28	29	30	31	32	33	34	35	36	37	38	39	40	41	42
0397	Sultanpur	0	0	0	0	23	0	27	0	0	0	0	0	0	0	2	1	0	5	133	146
0398	Rampur z.Saroi	0	0	0	0	187	28	2	1	2	0	0	0	2	0	5	0	2	4	264	274
0399	Duladaspur	0	0	0	0	353	0	28	2	0	0	3	0	0	0	7	0	0	0	554	844
Summary for 'Nyay Panchayat' = 0026 (24 detail records)																					
Sum		9	0	1	0	954	57	1021	19	57	0	155	7	105	0	224	13	2	29	5270	7364
0027	**Ajaypur**	**Nyay Panchayat / न्याय पंचायत**																			
0400	Duripur	1	0	0	0	16	16	11	0	0	0	2	0	0	0	7	0	0	0	108	155
0401	Kuraya	2	0	0	0	44	16	35	0	1	0	12	1	6	0	11	1	0	0	268	399
0402	Pipris	5	0	0	0	232	16	412	1	7	0	34	1	10	0	30	3	25	43	1755	2696
0403	Musilahpur	9	0	0	0	25	0	240	0	21	0	82	0	50	0	113	4	0	12	1313	1973
0404	Ajaypur	0	0	0	0	93	0	1	0	1	0	0	0	0	0	5	0	0	0	611	870
0405	Sanak Deeh	0	0	0	0	16	0	0	0	0	0	1	0	0	0	3	0	0	0	321	569
0406	Chak Bamdeo	0	0	0	0	0	0	0	0	0	0	0	0	0	0	0	0	0	0	0	0
0407	Bira Patti	2	0	0	0	39	2	9	0	0	0	0	0	1	0	10	0	0	111	434	570
0408	Chak Basuhi	0	0	0	0	15	2	0	0	0	0	0	0	0	0	1	0	0	0	120	111
0409	Chak Dharni	0	0	0	0	1	0	1	0	0	0	0	0	0	0	1	0	0	76	111	128
0410	Maharna	0	0	0	0	56	1	1	0	1	0	0	0	1	0	4	0	0	0	142	238
0411	Chandapur	0	0	0	0	12	0	0	0	0	0	2	0	2	0	3	0	0	0	48	94
Summary for 'Nyay Panchayat' = 0027 (12 detail records)																					
Sum		19	0	0	0	549	53	710	1	31	0	133	2	70	0	188	8	25	242	5231	7803

1	2	3	4	5	6	7	8	9	10	11	12	13	14	15	16	17	18	19	20	21	22
0028	**Khamaipur**	**Nyay Panchayat / न्याय पंचायत**																			
0412	Chak Phurhi	18.00	11	24	158	78	80	17	15	0	0	0	0	54	7	37	0	10	0	0	0
0413	Ubhwa Mafi	110.00	151	174	1385	749	636	182	144	209	171	0	0	363	79	308	6	104	2	1	2
0414	Chak Holman	69.00	46	70	692	360	332	79	79	0	0	0	0	184	71	162	3	42	0	69	3
0415	Puray Mudiya	71.00	76	87	741	402	339	82	83	0	0	0	0	144	37	223	3	151	2	2	0
0416	Banpurwa	77.00	29	29	324	153	171	29	33	0	0	0	0	83	14	63	0	43	0	0	0
0417	Chak Dharni	11.00	1	1	10	6	4	0	0	0	0	0	0	6	3	3	0	1	0	0	0
0418	Chak Harbans Bhat	71.00	79	79	725	393	332	29	69	72	66	0	0	118	2	180	1	89	0	3	0
0419	Ghigurpur	122.00	135	172	1382	784	598	147	122	72	49	0	0	433	42	419	104	212	31	44	72
0420	Chak Haribans Pasi	8.00	47	47	307	154	153	27	38	154	153	0	0	46	5	75	67	69	0	3	67
0421	Chak Haribans Pasi	25.00	80	80	603	297	306	79	98	297	306	0	0	95	11	152	0	31	0	11	0
0422	Khamipur	240.00	306	342	2795	1484	1311	349	294	355	309	0	0	706	36	703	16	451	9	9	6
0423	Sanbiya	120.00	45	45	476	246	230	56	62	0	0	0	0	89	13	113	0	59	0	3	0
0424	Marchwar	172.00	185	191	1405	738	667	160	153	365	336	0	0	176	8	363	1	90	0	147	1
0425	Mulupur	139.00	110	110	909	487	422	120	110	156	162	0	0	214	18	212	1	198	0	5	1
0426	Jangala	272.00	120	146	1274	683	591	179	148	33	32	0	0	293	82	327	25	312	25	4	0
0427	Rajaipur Z. Sayer	40.00	55	84	651	326	325	61	87	0	0	0	0	217	10	153	6	35	0	0	4
0428	Katihra	57.00	13	13	95	49	46	9	14	2	0	0	0	19	2	24	0	6	0	0	0
Summary for 'Nyay Panchayat' = 0028 (17 detail records)																					
Sum		1622.00	1489	1694	13932	7389	6543	1605	1549	1715	1584	0	0	3240	440	3517	233	1903	69	301	156

1	2	23	24	25	26	27	28	29	30	31	32	33	34	35	36	37	38	39	40	41	42
0028	**Khamaipur Nyay Panchayat / न्याय पंचायत**																				
0412	Chak Phurhi	0	0	0	0	11	0	3	0	6	0	2	0	1	0	4	0	0	0	41	80
0413	Ubhwa Mafi	0	0	0	0	128	1	47	0	3	0	4	0	6	0	15	1	0	0	441	630
0414	Chak Holman	0	0	0	0	19	0	5	0	0	0	2	0	4	0	21	0	0	0	198	329
0415	Puray Mudiya	0	0	0	0	63	1	0	0	0	0	1	0	0	0	6	0	0	0	179	336
0416	Banpurwa	2	0	0	0	0	0	5	0	0	0	3	0	5	0	5	0	0	78	90	93
0417	Chak Dharni	0	0	0	0	0	0	0	0	0	0	1	0	0	0	1	0	0	0	3	4
0418	Chak Harbans Bhatan	0	0	0	0	79	1	1	0	0	0	0	0	2	0	6	0	0	0	213	331
0419	Ghigurpur	0	0	0	0	20	1	124	0	5	0	1	0	2	0	11	0	5	53	360	441
0420	Chak Haribans Pasiyan Khurd	0	0	0	0	1	0	0	0	0	0	0	0	0	0	2	0	0	0	79	86
0421	Chak Haribans Pasiyan Kala	0	0	0	0	1	0	107	0	0	0	0	0	0	0	2	0	0	0	145	306
0422	Khamipur	0	0	0	0	183	1	18	0	2	0	6	0	4	0	30	0	5	8	776	1287
0423	Sanbiya	0	0	0	0	1	0	38	0	3	0	2	0	1	0	6	0	0	0	133	230
0424	Marchwar	1	0	0	0	0	0	117	0	0	0	0	0	4	0	4	0	0	0	375	666
0425	Mulupur	0	0	0	0	0	0	5	0	0	0	0	0	1	0	3	0	0	0	275	421
0426	Jangala	0	0	0	0	2	0	3	0	0	0	0	0	0	0	6	0	0	314	356	252
0427	Rajaipur Z. Sayer	6	0	0	0	8	0	96	0	0	0	1	0	0	0	7	2	0	154	173	165
0428	Katihra	4	0	0	0	4	0	8	0	0	0	0	0	0	0	2	0	0	24	25	22
Summary for 'Nyay Panchayat' = 0028 (17 detail records)																					
Sum		13	0	0	0	520	5	577	0	19	0	23	0	30	0	131	3	10	631	3862	5679

1	2	3	4	5	6	7	8	9	10	11	12	13	14	15	16	17	18	19	20	21	22
0029	**Bishapur**	**Nyay Panchayat / न्याय पंचायत**																			
0429	Misirpur	154.00	45	68	575	299	276	75	63	104	96	0	0	129	21	148	42	117	0	3	32
0430	Pachwal	158.00	38	46	531	276	255	93	66	3	1	0	0	100	20	139	115	124	0	1	107
0431	Ismaila	299.00	68	85	697	367	330	69	54	60	48	0	0	241	86	161	4	74	2	12	1
0432	Uchetha	300.00	138	158	1342	722	620	165	118	198	158	0	0	360	47	360	4	226	0	68	0
0433	Badhauna	136.00	154	163	1429	775	654	189	114	172	141	0	0	323	42	360	77	188	18	18	55
0434	Chak Bhawnigir	36.00	15	17	108	55	53	14	18	0	0	0	0	31	0	31	3	21	3	0	0
0435	Kanahari	90.00	18	22	212	115	97	16	13	0	0	0	0	88	28	51	2	39	1	0	0
0436	Bhalla	86.00	128	128	1221	661	560	168	143	0	0	0	0	130	2	345	118	40	5	84	98
0437	Gonda Kanahri	10.00	0	0	0	0	0	0	0	0	0	0	0	0	0	0	0	0	0	0	0
0438	Bishapur	166.00	99	107	1233	646	587	138	133	84	76	0	0	297	31	316	150	175	91	16	16
0439	Arjunpur	84.00	0	0	0	0	0	0	0	0	0	0	0	0	0	0	0	0	0	0	0
0440	Sabalpur	55.00	23	23	174	103	71	29	19	0	0	0	0	41	1	43	0	15	0	0	0
0441	Badi	161.00	171	190	1732	921	811	221	178	160	120	0	0	459	117	416	23	194	2	0	0
0442	Liladharpur	157.00	134	158	1260	662	598	189	149	146	139	0	0	217	31	308	143	66	80	33	56
0443	Bankat Z. Lilapur	3.64	0	0	0	0	0	0	0	0	0	0	0	0	0	0	0	0	0	0	0
0444	Bijala	124.00	84	84	941	478	463	130	17	0	0	0	0	95	22	107	0	0	0	0	0
0445	Khatalpur	102.00	88	110	1004	539	465	137	113	116	93	0	0	207	26	282	50	172	3	41	46
0446	Dattipur	209.00	51	51	598	318	280	69	57	0	0	0	0	167	9	130	1	101	1	0	0
0447	Tal Kudawa	19.00	0	0	0	0	0	0	0	0	0	0	0	0	0	0	0	0	0	0	0
Summary for 'Nyay Panchayat' = 0029 (19 detail records)																					
Sum		2349.64	1254	1410	13057	6937	6120	1702	1255	1043	872	0	0	2885	483	3197	732	1552	206	276	411

1	2	23	24	25	26	27	28	29	30	31	32	33	34	35	36	37	38	39	40	41	42
0029	**Bishapur**	**Nyay Panchayat / न्याय पंचायत**																			
0429	Misirpur	0	0	0	0	18	10	3	0	0	0	5	0	0	0	2	0	0	0	151	234
0430	Pachwal	2	0	0	0	9	8	2	0	0	0	0	0	1	0	0	0	0	0	137	140
0431	Ismaila	1	0	0	0	33	0	22	0	0	0	3	0	7	0	9	1	0	0	206	326
0432	Uchetha	0	0	0	0	16	0	30	0	2	0	4	0	6	0	8	4	3	18	359	598
0433	Badhauna	1	0	0	0	113	3	17	1	1	0	5	0	4	0	13	0	0	11	415	566
0434	Chak Bhawnigir	0	0	0	0	0	0	8	0	0	0	0	0	2	0	0	0	0	0	24	50
0435	Kanahari	0	0	0	0	0	0	3	0	0	0	3	0	3	0	3	1	0	0	64	95
0436	Bhalla	0	1	0	0	210	13	5	0	1	0	0	0	0	0	5	1	0	21	316	421
0437	Gonda Kanahri	0	0	0	0	0	0	0	0	0	0	0	0	0	0	0	0	0	0	0	0
0438	Bishapur	8	3	0	0	82	25	14	3	0	0	6	2	0	0	15	10	1	149	329	288
0439	Arjunpur	0	0	0	0	0	0	0	0	0	0	0	0	0	0	0	0	0	0	0	0
0440	Sabalpur	0	0	0	0	0	0	23	0	0	0	2	0	1	0	2	0	0	0	60	71
0441	Badi	3	0	0	0	30	0	134	21	1	0	25	0	11	0	18	0	0	0	505	788
0442	Liladharpur	0	0	0	0	180	4	7	0	0	0	3	2	7	0	12	1	0	0	354	455
0443	Bankat Z. Lilapur	0	0	0	0	0	0	0	0	0	0	0	0	0	0	0	0	0	0	0	0
0444	Bijala	0	0	0	0	104	0	2	0	0	0	0	0	0	0	1	0	0	0	371	463
0445	Khatalpur	0	0	0	0	39	0	20	0	0	0	1	1	2	0	7	0	5	31	252	384
0446	Dattipur	6	0	0	0	13	0	6	0	0	0	0	0	1	0	3	0	0	2	188	277
0447	Tal Kudawa	0	0	0	0	0	0	0	0	0	0	0	0	0	0	0	0	0	0	0	0
Summary for 'Nyay Panchayat' = 0029 (19 detail records)																					
Sum		21	4	0	0	847	63	296	25	5	0	57	5	45	0	98	18	9	232	3731	5156

1	2	3	4	5	6	7	8	9	10	11	12	13	14	15	16	17	18	19	20	21	22
0030	**Mamhar**	**Nyay Panchayat / न्याय पंचायत**																			
0448	Chansinghpur	58.00	2	2	39	19	20	4	6	0	0	0	0	12	6	9	0	7	0	0	0
0449	Bahutra Kala	30.00	5	5	21	10	11	2	0	9	11	0	0	4	0	5	5	2	0	0	5
0450	Ramipur	67.00	115	122	977	511	466	125	117	223	196	0	0	225	35	218	16	52	12	3	1
0451	Mansinghpur	32.00	52	63	576	309	267	78	58	15	13	0	0	111	4	143	7	76	7	0	0
0452	Bhagtan Urf Dalasp	31.00	75	105	854	434	420	94	102	22	21	0	0	240	47	195	66	58	28	0	4
0453	Garulpur	29.00	68	74	601	315	286	65	69	0	0	0	0	147	28	136	27	54	17	0	5
0454	Mamhar	22.00	68	87	896	504	392	108	92	132	105	0	0	193	23	221	43	76	16	5	7
0455	Mukundipur	30.00	0	0	0	0	0	0	0	0	0	0	0	0	0	0	0	0	0	0	0
0456	Bahutra Khurd	193.00	111	111	793	435	358	99	76	106	90	0	0	65	13	224	3	90	0	1	0
0457	Gondapar	130.00	40	54	392	194	198	47	53	67	77	0	0	41	0	104	2	61	2	1	0
0458	Sarv Taruni	370.00	258	345	2638	1338	1300	311	332	262	270	0	0	473	130	629	250	385	175	21	62
0459	Jiyanpur	49.00	30	30	267	147	120	32	26	26	17	0	0	66	13	57	0	36	0	0	0
0460	Bhairopur	18.00	31	31	214	123	91	36	21	0	0	0	0	43	5	50	2	21	2	0	0
Summary for 'Nyay Panchayat' = 0030 (13 detail records)																					
Sum		1059.00	855	1029	8268	4339	3929	1001	952	862	800	0	0	1620	304	1991	421	918	259	31	84

1	2	23	24	25	26	27	28	29	30	31	32	33	34	35	36	37	38	39	40	41	42
0030	**Mamhar**	**Nyay Panchayat / न्याय पंचायत**																			
0448	Chansinghpur	0	0	0	0	1	0	0	0	0	0	1	0	0	0	0	0	0	0	10	20
0449	Bahutra Kala	0	0	0	0	3	0	0	0	0	0	0	0	0	0	0	0	0	0	5	6
0450	Ramipur	4	0	0	0	51	1	81	1	0	0	13	0	4	0	10	1	0	19	293	431
0451	Mansinghpur	0	0	0	0	63	0	2	0	0	0	0	0	0	0	2	0	0	11	166	249
0452	Bhagtan Urf Dalaspur	0	0	0	0	104	24	19	2	0	0	1	0	0	0	13	8	0	3	239	351
0453	Garulpur	0	0	0	0	71	4	3	1	0	0	1	0	3	0	4	0	0	13	179	246
0454	Mamhar	0	0	0	0	131	20	1	0	0	0	3	0	1	0	4	0	0	4	283	345
0455	Mukundipur	0	0	0	0	0	0	0	0	0	0	0	0	0	0	0	0	0	0	0	0
0456	Bahutra Khurd	0	0	0	0	94	0	3	0	0	0	33	3	0	0	3	0	0	0	211	355
0457	Gondapar	0	0	0	0	39	0	0	0	0	0	0	0	0	0	3	0	0	0	90	196
0458	Sarv Taruni	0	0	0	0	79	1	123	9	1	0	1	0	2	0	17	3	0	58	709	992
0459	Jiyanpur	0	0	0	0	12	0	1	0	0	0	6	0	0	0	2	0	0	0	90	120
0460	Bhairopur	0	0	0	0	1	0	15	0	0	0	4	0	0	0	9	0	0	0	73	89
Summary for 'Nyay Panchayat' = 0030 (13 detail records)																					
Sum		4	0	0	0	649	50	248	13	1	0	63	3	10	0	67	12	0	108	2348	3400

1	2	3	4	5	6	7	8	9	10	11	12	13	14	15	16	17	18	19	20	21	22
0031	**Barwa Khas**	**Nyay Panchayat / न्याय पंचायत**																			
0461	Kachhuwa Bojh	132.00	28	35	271	147	124	33	35	32	19	0	0	51	14	70	4	62	0	3	4
0462	Hadhi Bari	50.00	22	22	260	141	119	32	33	91	76	0	0	49	4	49	1	35	1	6	0
0463	Tikaitpur	195.00	77	95	749	369	380	98	84	89	92	0	0	109	8	161	6	96	5	14	1
0464	Gobindpur	62.00	72	95	634	353	281	77	42	70	62	0	0	207	48	162	178	99	129	19	46
0465	Rampur Z. Jaganth	39.00	41	51	319	168	151	37	31	38	29	0	0	111	40	70	90	49	72	13	17
0466	Jagnathpur	261.00	223	255	2009	1009	1000	241	246	484	472	0	0	605	191	430	12	300	8	38	2
0467	Athgorwa	53.00	65	82	571	323	248	71	38	35	21	0	0	143	40	134	2	60	0	10	1
0468	Barwa Khas	259.00	267	325	2616	1362	1254	280	285	228	232	2	0	663	200	591	28	193	5	6	4
0469	Hurasi	166.00	135	187	1306	668	638	141	139	140	112	0	0	365	86	252	19	120	0	40	19
0470	Gopalpur	37.00	7	7	50	31	19	9	1	0	0	0	0	11	0	12	0	1	0	2	0
0471	Dhanwatiya	38.00	130	151	960	477	483	101	107	47	57	0	0	323	139	208	34	192	31	1	1
0472	Chatnipur	25.00	38	49	360	173	187	41	46	171	187	0	0	86	6	76	31	13	2	4	10
0473	Goriya	35.00	50	51	329	171	158	34	42	0	0	0	0	68	9	91	11	28	5	0	4
0474	Arjunpur	26.00	90	90	854	469	385	133	112	47	48	0	0	199	20	196	5	19	2	4	1
0475	Rajputan Z. Gohlon	62.00	26	26	187	96	91	34	23	31	20	0	0	45	14	43	7	28	1	2	6
0476	Gohilaon	83.00	115	115	807	435	372	91	67	179	145	0	0	249	107	206	84	40	0	60	83
0477	Rajaipur Z. Gohlaw	43.00	122	147	1031	539	492	113	113	121	99	0	0	316	77	237	81	175	60	0	18
0478	Saupur	74.00	17	28	305	159	146	27	37	0	0	0	0	102	43	62	0	39	0	0	0
0479	Jiyapur	56.00	36	36	271	129	142	31	35	0	0	0	0	57	16	56	44	32	42	0	0
Summary for 'Nyay Panchayat' = 0031 (19 detail records)																					
Sum		1696.00	1561	1847	13889	7219	6670	1624	1516	1803	1671	2	0	3759	1062	3106	637	1581	363	222	217

1	2	23	24	25	26	27	28	29	30	31	32	33	34	35	36	37	38	39	40	41	42
0031	Barwa Khas Nyay Panchayat / न्याय पंचायत																				
0461	Kachhuwa Bojh	0	0	0	0	5	0	0	0	0	0	0	0	0	0	0	0	7	2	70	118
0462	Hadhi Bari	1	0	0	0	6	0	1	0	0	0	0	0	0	0	0	0	0	0	92	118
0463	Tikaitpur	0	0	0	0	42	0	1	0	1	0	1	0	0	0	6	0	0	0	208	374
0464	Gobindpur	0	0	0	0	5	0	29	2	0	0	2	0	0	0	8	1	0	1	191	102
0465	Rampur Z. Jaganthpur	0	0	0	0	2	0	1	0	1	0	0	0	0	0	4	1	0	0	98	61
0466	Jagnathpur	1	0	0	0	2	0	41	0	4	0	16	1	6	0	22	1	0	5	579	983
0467	Athgorwa	0	0	0	0	0	0	56	0	1	0	2	0	0	0	5	1	0	0	189	246
0468	Barwa Khas	4	0	0	0	219	14	123	5	2	0	4	0	1	0	39	0	0	13	771	1213
0469	Hurasi	1	0	0	0	9	0	57	0	0	0	2	0	1	0	22	0	0	0	416	619
0470	Gopalpur	0	0	0	0	0	0	7	0	0	0	0	0	0	0	2	0	0	0	19	19
0471	Dhanwatiya	2	0	0	0	0	0	0	0	0	0	1	0	3	0	9	2	0	0	269	449
0472	Chatnipur	0	0	0	0	45	19	2	0	0	0	1	0	4	0	7	0	0	20	97	136
0473	Goriya	0	0	0	0	49	2	0	0	11	0	2	0	0	0	1	0	0	13	80	134
0474	Arjunpur	1	0	0	0	169	1	1	0	0	0	0	0	1	0	1	1	6	2	267	378
0475	Rajputan Z. Gohlon	0	0	0	0	9	0	1	0	0	0	1	0	0	0	2	0	10	3	43	81
0476	Gohilaon	2	0	0	0	29	0	20	0	0	0	26	0	7	0	22	1	0	0	229	288
0477	Rajaipur Z. Gohlaw	0	0	0	0	48	1	0	0	0	0	2	0	1	0	11	2	0	0	302	411
0478	Saupur	0	0	0	0	2	0	0	0	3	0	2	0	1	0	15	0	0	0	97	146
0479	Jiyapur	0	0	0	0	15	1	3	0	0	0	2	0	0	0	4	1	0	1	73	97
Summary for 'Nyay Panchayat' = 0031 (19 detail records)																					
Sum		12	0	0	0	656	38	343	7	23	0	64	1	25	0	180	11	23	60	4090	5973

1	2	3	4	5	6	7	8	9	10	11	12	13	14	15	16	17	18	19	20	21	22
Summary for 'Tahsil' = 0010 (267 detail records)																					
Sum		24100.64	21549	24121	194445	101814	92631	23678	21757	24220	21562	2	0	47936	11695	45829	7937	21375	3533	3509	3088
Summary for 'CD Block' = 0020 (267 detail records)																					
Sum		24100.64	21549	24121	194445	101814	92631	23678	21757	24220	21562	2	0	47936	11695	45829	7937	21375	3533	3509	3088

1	2	23	24	25	26	27	28	29	30	31	32	33	34	35	36	37	38	39	40	41	42
Summary for 'Tahsil' = 0010 (267 detail records)																					
Sum		217	9	8	0	9257	799	6586	177	448	8	1461	83	660	1	2308	239	209	3804	55776	80890
Summary for 'CD Block' = 0020 (267 detail records)																					
Sum		217	9	8	0	9257	799	6586	177	448	8	1461	83	660	1	2308	239	209	3804	55776	80890

VIKAS KHAND AURAI

(PARTS OF TAHSILS GYANPUR & BHADOHI)

DISTRICT VARANASI

Km. 0 1 2 3 4 5 Km.

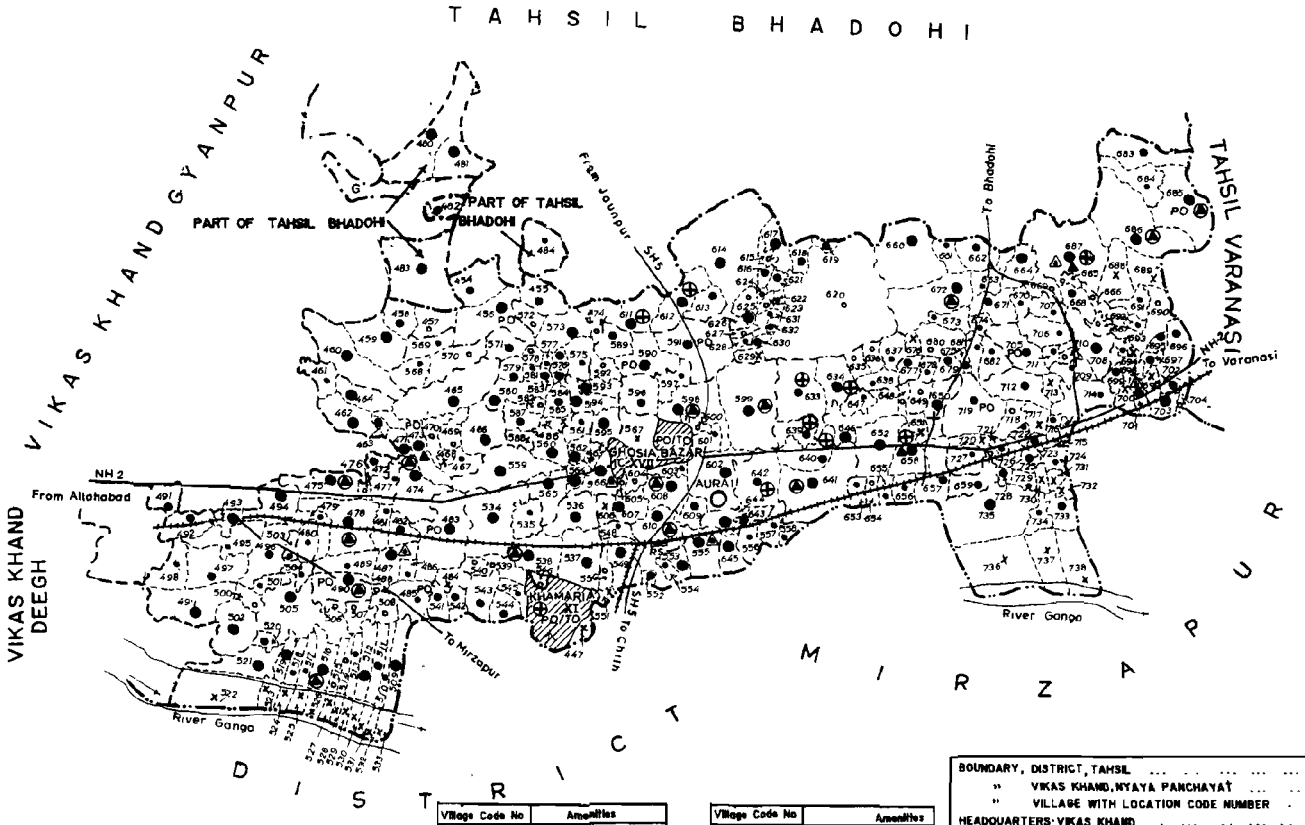

Village Code No	Amenities
504	⊕
506	⊕
510	⊕
511	⊕
519	PO
548	▲
553	▲
564	▲ , ▲
601	▲
602	PO/TO ; IC , ▲ , ▲
603	▲
607	▲
609	▲

Village Code No	Amenities
626	▲
630	⊕
631	⊕
632	⊕
635	⊕
636	⊕
637	⊕
638	⊕
643	⊕
644	⊕ ; ▲
645	⊕
695	PO , ▲
703	IC , ▲

BOUNDARY, DISTRICT, TAHSIL	
" VIKAS KHAND, NYAYA PANCHAYAT	
" VILLAGE WITH LOCATION CODE NUMBER	614
HEADQUARTERS: VIKAS KHAND	O
VILLAGES WITH POPULATION SIZE: BELOW 200 ; 200 - 499 ;	○ , ●
500 - 999 ; 1000 - 4999 ;	● , ●
UNINHABITED VILLAGES WITH LOCATION CODE NUMBER	x 512
URBAN AREA WITH LOCATION CODE NUMBER	XI
HIGHWAY NATIONAL ; STATE	NH2 , SH5
IMPORTANT METALLED ROAD	
RAILWAY LINE WITH STATION; METRE GAUGE	RS
RIVER AND STREAM	
POST OFFICE / TELEGRAPH OFFICE	PO/TO
HIGH SCHOOL; INTER COLLEGE	S , IC
HOSPITAL; PRIMARY HEALTH CENTRE; DISPENSARY	⊕ , ▲ , +
MATERNITY AND CHILD WELFARE CENTRE	
IMPORTANT VILLAGE MARKET / HAT	▲ , ▲

G - Part of Vikas Khand Gyanpur

Vikas Khand boundary excludes statutory town (S).

BASED UPON SURVEY OF INDIA MAP WITH THE PERMISSION OF THE SURVEYOR GENERAL OF INDIA

©GOVERNMENT OF INDIA COPYRIGHT, 1995

1	2	3	4	5	6	7	8	9	10	11	12	13	14	15	16	17	18	19	20	21	22
0030	**Aurai**	**CD Block / सा. वि. खण्ड**																			
															तहसील / Tahsil			**Bhadohi**			**0010**
0032	**Pipar Gaon**	**Nyay Panchayat / न्याय पंचायत**																			
0480	Katabana	370.00	214	216	1503	789	714	165	183	255	236	0	0	269	33	415	57	61	4	55	28
0481	Samhi Bhattani	162.00	146	151	1235	683	552	151	116	198	163	0	0	241	29	279	9	76	1	91	2
0482	Promiya Khan	84.00	95	95	710	387	323	78	59	86	61	0	0	137	17	98	0	0	0	0	0
0483	Bara Khas	277.00	250	250	2020	1029	991	235	251	345	313	0	0	495	110	484	124	159	63	5	34
0484	Jagdari	74.00	47	47	461	257	204	50	38	38	32	0	0	175	72	127	2	62	0	0	2
Summary for 'Nyay Panchayat' = 0032 (5 detail records)																					
Sum		967.00	752	759	5929	3145	2784	679	647	922	805	0	0	1317	261	1403	192	358	68	151	66
Summary for 'Tahsil' = 0010 (5 detail records)																					
Sum		967.00	752	759	5929	3145	2784	679	647	922	805	0	0	1317	261	1403	192	358	68	151	66
															तहसील / Tahsil			**Gyanpur**			**0020**
0032	**Pipar Gaon**	**Nyay Panchayat / न्याय पंचायत**																			
0454	Alua	32.00	55	55	528	284	244	57	45	82	72	0	0	111	6	90	1	39	0	6	0
0455	Daraudha	78.00	95	109	830	431	399	107	96	355	326	0	0	137	6	181	15	106	3	30	12
0456	Pipar Gaon	280.00	241	253	2318	1251	1067	311	262	153	122	0	0	493	43	589	55	217	19	151	27
0457	Kaliya Urf Daljham	42.00	21	21	170	99	71	16	14	0	0	0	0	52	4	16	1	15	0	0	1
0458	Chak Kala Patti	56.00	71	76	522	301	221	56	49	125	94	0	0	111	34	173	62	17	1	31	45
0459	Achhabar	163.00	266	275	2411	1284	1127	325	298	372	312	0	0	392	81	530	5	298	0	30	3
0460	Mavaiya Hardo Patt	281.00	283	308	3331	1761	1570	400	385	218	219	0	0	658	70	858	6	187	5	103	1
Summary for 'Nyay Panchayat' = 0032 (7 detail records)																					
Sum		932.00	1032	1097	10110	5411	4699	1272	1149	1305	1145	0	0	1954	244	2437	145	879	28	351	89

1	2	23	24	25	26	27	28	29	30	31	32	33	34	35	36	37	38	39	40	41	42
0030	**Aurai**	**CD Block / सा. वि. खण्ड**																			
														तहसील / Tahsil				**Bhadohi**			**0010**
0032	**Pipar Gaon**	**Nyay Panchayat / न्याय पंचायत**																			
0480	Katabana	0	0	0	0	186	2	46	2	41	19	9	0	3	0	14	2	2	163	372	494
0481	Samhi Bhattani	1	0	0	0	56	6	22	0	0	0	14	0	11	0	8	0	6	78	398	465
0482	Promiya Khan	0	0	0	0	0	0	83	0	1	0	0	0	6	0	8	0	0	0	289	323
0483	Bara Khas	3	0	0	0	227	13	44	9	6	0	11	0	4	0	25	5	0	2	545	865
0484	Jagdari	0	0	0	0	54	0	8	0	0	0	0	0	1	0	2	0	0	0	130	202
Summary for 'Nyay Panchayat' = 0032 (5 detail records)																					
Sum		4	0	0	0	523	21	203	11	48	19	34	0	25	0	57	7	8	243	1734	2349
Summary for 'Tahsil' = 0010 (5 detail records)																					
Sum		4	0	0	0	523	21	203	11	48	19	34	0	25	0	57	7	8	243	1734	2349
														तहसील / Tahsil				**Gyanpur**			**0020**
0032	**Pipar Gaon**	**Nyay Panchayat / न्याय पंचायत**																			
0454	Alua	0	0	0	0	42	1	0	0	0	0	0	0	0	0	3	0	0	0	194	243
0455	Daraudha	0	0	0	0	39	0	1	0	0	0	0	0	1	0	4	0	1	3	249	381
0456	Pipar Gaon	2	0	0	0	193	9	3	0	2	0	1	0	1	0	19	0	0	292	662	720
0457	Kaliya Urf Daljhaman	0	0	0	0	0	0	1	0	0	0	0	0	0	0	0	0	18	0	65	70
0458	Chak Kala Patti	1	0	0	0	79	10	14	3	0	0	3	0	2	0	26	3	0	0	128	159
0459	Achhabar	2	0	0	0	179	2	3	0	1	0	5	0	4	0	8	0	0	0	754	1122
0460	Mavaiya Hardo Patti	0	0	0	0	552	0	3	0	0	0	3	0	0	0	10	0	2	4	901	1560
Summary for 'Nyay Panchayat' = 0032 (7 detail records)																					
Sum		5	0	0	0	1084	22	25	3	3	0	12	0	8	0	70	3	21	299	2953	4255

1	2	3	4	5	6	7	8	9	10	11	12	13	14	15	16	17	18	19	20	21	22
0033	**Ramapur**	**Nyay Panchayat** / न्याय पंचायत																			
0461	Chakawa Ghanshya	59.00	36	39	429	234	195	58	41	27	26	0	0	94	13	78	65	4	0	19	65
0462	Kharhgpur	191.00	131	139	1340	715	625	168	177	42	35	0	0	210	65	310	1	93	0	136	0
0463	Vishunpur	95.00	154	158	989	509	480	80	85	122	125	0	0	190	22	285	107	113	14	62	55
0464	Dabhaka	60.00	169	180	1201	695	506	121	113	270	215	0	0	300	61	359	15	103	1	24	13
0465	Faudipur	142.00	166	176	1887	984	903	243	227	290	264	0	0	406	61	404	27	124	3	7	19
0466	Newada	111.00	154	163	1666	887	779	229	175	424	342	0	0	272	8	366	45	111	18	8	20
0467	Vivipur	42.00	33	33	304	176	128	41	27	17	9	0	0	60	2	71	14	35	1	6	8
0468	Arman Patti	6.00	0	0	0	0	0	0	0	0	0	0	0	0	0	0	0	0	0	0	0
0469	Balipur	21.00	2	2	36	20	16	6	5	0	0	0	0	10	5	6	0	5	0	0	0
0470	Bandi Patti	52.00	80	80	740	403	337	101	71	16	11	0	0	173	34	190	1	188	1	0	0
0471	Hariharpur Urf Shu	59.00	120	124	1223	673	550	135	129	21	21	0	0	300	26	317	80	294	79	0	0
0472	Heera Chak	26.00	90	91	772	415	357	99	75	117	98	0	0	122	59	176	35	72	9	72	24
0473	Ramapur	176.00	184	184	1417	754	663	172	128	395	350	0	0	250	78	326	100	67	42	33	16
0474	Lalanagar	191.00	332	358	2935	1607	1328	415	321	338	253	0	0	662	135	683	78	109	6	18	17
Summary for 'Nyay Panchayat' = 0033 (14 detail records)																					
Sum		1231 00	1651	1727	14939	8072	6867	1868	1574	2079	1749	0	0	3049	569	3571	568	1318	174	385	237

1	2	23	24	25	26	27	28	29	30	31	32	33	34	35	36	37	38	39	40	41	42
0033	**Ramapur Nyay Panchayat / न्याय पंचायत**																				
0461	Chakawa Ghanshyam	2	0	0	0	49	0	0	0	0	0	0	0	0	0	4	0	0	0	156	130
0462	Kharhgpur	0	0	0	0	30	0	30	0	0	0	3	1	0	0	18	0	1	0	404	624
0463	Vishunpur	0	0	0	0	82	5	7	0	1	0	15	19	0	0	5	14	0	0	224	373
0464	Dabhaka	0	0	0	0	192	1	10	0	1	0	3	0	3	0	23	0	0	17	336	474
0465	Faudipur	4	0	0	0	58	3	170	2	3	0	8	0	6	0	24	0	0	0	580	876
0466	Newada	6	0	0	0	213	7	6	0	0	0	12	0	3	0	7	0	99	385	422	349
0467	Vivipur	0	0	0	0	9	5	13	0	1	0	0	0	3	0	4	0	0	0	105	114
0468	Arman Patti	0	0	0	0	0	0	0	0	0	0	0	0	0	0	0	0	0	0	0	0
0469	Balipur	0	0	0	0	0	0	0	0	0	0	0	0	0	0	1	0	0	0	14	16
0470	Bandi Patti	0	0	0	0	0	0	0	0	0	0	0	0	0	0	2	0	0	80	213	256
0471	Hariharpur Urf Shukulpur	0	0	0	0	9	0	8	1	0	0	1	0	0	0	5	0	0	225	356	245
0472	Heera Chak	4	0	0	0	0	0	5	0	0	0	5	0	0	0	18	2	0	158	239	164
0473	Ramapur	2	0	0	0	193	42	1	0	4	0	5	0	7	0	14	0	4	41	424	522
0474	Lalanagar	12	1	0	0	492	51	9	0	1	0	17	0	8	0	17	3	2	107	922	1143
Summary for 'Nyay Panchayat' = 0033 (14 detail records)																					
Sum		30	1	0	0	1327	114	259	3	11	0	69	20	30	0	142	19	106	1013	4395	5286

1	2	3	4	5	6	7	8	9	10	11	12	13	14	15	16	17	18	19	20	21	22
0034	**Amawa Mafi**	**Nyay Panchayat / न्याय पंचायत**																			
0475	Parwatpur	84.00	102	106	968	515	453	123	91	20	27	0	0	303	117	223	153	81	1	6	133
0476	Chak Daphtarvand	8.00	18	19	149	79	70	21	16	0	0	0	0	46	16	36	3	4	0	0	0
0477	Madhopur	56.00	25	27	218	114	104	29	24	36	27	0	0	49	8	49	4	10	0	3	4
0478	Amva Mafi	170.00	250	265	2260	1201	1059	302	234	419	370	0	0	477	10	526	86	87	7	49	55
0479	Sumeri Patti	44.00	20	23	368	196	172	47	42	6	8	0	0	93	11	70	1	68	0	2	1
0480	Ugrasenpur	28.00	30	33	446	247	199	51	53	0	0	0	0	149	37	103	6	103	6	0	0
0481	Jarwapur	48.00	23	25	240	124	116	19	19	5	6	0	0	81	21	60	26	34	8	1	16
0482	Almau	67.00	77	79	702	367	335	103	77	127	109	0	0	179	36	162	44	50	6	4	23
0483	Koilara	216.00	305	356	3718	1957	1761	506	480	330	309	0	0	926	99	773	119	144	53	13	47
0484	Bhakwesh Patti	49.00	0	0	0	0	0	0	0	0	0	0	0	0	0	0	0	0	0	0	0
0485	Domanpur	63.00	41	46	415	241	174	71	43	24	19	0	0	74	5	99	3	37	0	5	2
0486	Chak Nandavir	25.00	39	40	329	193	136	56	31	0	0	0	0	54	1	82	0	43	0	0	0
0487	Chandpura	89.00	124	130	1462	794	668	196	156	245	207	0	0	260	11	377	2	184	1	76	0
0488	Chak Newaji	11.00	6	6	125	62	63	15	9	0	0	0	0	41	6	19	0	18	0	0	0
0489	Dewkali	48.00	38	38	271	163	108	36	21	0	0	0	0	122	12	64	2	27	0	0	0
0490	Jagarnathpur	88.00	277	313	2746	1446	1300	346	306	503	435	0	0	830	132	493	114	242	2	43	112
Summary for 'Nyay Panchayat' = 0034 (16 detail records)																					
Sum		1094.00	1375	1506	14417	7699	6718	1921	1602	1715	1517	0	0	3684	522	3136	563	1132	84	202	393

1	2	23	24	25	26	27	28	29	30	31	32	33	34	35	36	37	38	39	40	41	42
0034	**Amawa Mafi**	**Nyay Panchayat / न्याय पंचायत**																			
0475	Parwatpur	2	0	0	0	61	17	33	0	0	0	11	2	10	0	19	0	0	0	292	300
0476	Chak Daphtarvand	0	0	0	0	12	1	0	0	1	0	19	2	0	0	0	0	0	3	43	64
0477	Madhopur	0	0	0	0	23	0	10	0	0	0	0	0	0	0	3	0	0	6	65	94
0478	Amva Mafi	0	0	0	0	280	23	52	1	3	0	10	0	12	0	33	0	0	1	675	972
0479	Sumeri Patti	0	0	0	0	0	0	0	0	0	0	0	0	0	0	0	0	0	0	126	171
0480	Ugrasenpur	0	0	0	0	0	0	0	0	0	0	0	0	0	0	0	0	0	0	144	193
0481	Jarwapur	2	0	0	0	10	0	4	0	2	0	4	0	3	0	0	2	0	3	64	87
0482	Almau	0	6	0	0	8	3	83	4	2	0	12	1	0	0	3	1	0	101	205	190
0483	Koilara	3	2	0	0	497	14	45	0	20	0	17	3	9	0	25	0	1	371	1183	1271
0484	Bhakwesh Patti	0	0	0	0	0	0	0	0	0	0	0	0	0	0	0	0	0	0	0	0
0485	Domanpur	1	0	0	0	25	0	15	0	1	0	2	0	2	0	11	1	0	0	142	171
0486	Chak Nandavir	0	0	0	0	25	0	14	0	0	0	0	0	0	0	0	0	0	0	111	136
0487	Chandpura	0	0	0	0	106	0	0	0	0	0	0	0	1	0	10	1	0	0	417	666
0488	Chak Newaji	0	0	0	0	0	0	0	0	0	0	0	0	0	0	1	0	0	0	43	63
0489	Dewkali	0	0	0	0	1	0	4	0	0	0	30	1	0	0	2	1	0	0	99	106
0490	Jagarnathpur	1	0	0	0	171	0	4	0	1	0	3	0	7	0	21	0	0	82	953	1104
Summary for 'Nyay Panchayat' = 0034 (16 detail records)																					
Sum		9	8	0	0	1219	58	264	5	30	0	108	9	44	0	128	6	1	567	4562	5588

1	2	3	4	5	6	7	8	9	10	11	12	13	14	15	16	17	18	19	20	21	22
0035	**Madhorampur**	**Nyay Panchayat / न्याय पंचायत**																			
0491	Pure Bhikhari	4.00	160	163	897	498	399	105	84	224	191	0	0	243	26	297	5	6	0	13	1
0492	Pure Rajai	33.00	103	107	873	479	394	103	81	135	101	0	0	215	31	214	2	90	0	11	2
0493	Madhorampur	89.00	146	153	1113	584	529	131	127	106	111	0	0	322	75	281	35	13	19	70	4
0494	Gopepur	77.00	129	139	1121	599	522	143	148	153	132	0	0	419	58	260	79	70	10	1	66
0495	Pure Pratap	23.00	40	40	317	183	134	50	31	0	0	0	0	51	0	84	0	9	0	0	0
0496	Rajpuri	74.00	76	80	785	434	351	104	82	206	163	0	0	215	14	189	0	35	0	0	0
0497	Pure Shambhu	61.00	61	64	600	319	281	79	62	34	33	0	0	138	22	136	16	24	0	1	9
0498	Pure Ramghulam	27.00	38	39	282	151	131	42	34	28	25	0	0	55	12	70	57	4	0	16	17
0499	Rampur N. Amilur	106.00	163	175	1353	779	574	147	153	150	145	64	12	310	37	435	85	31	1	15	67
0500	Chakmana	25.00	16	16	175	95	80	22	17	0	0	0	0	43	0	44	18	41	0	3	18
0501	Chaksone	19.00	28	28	313	163	150	38	38	80	75	0	0	58	4	74	25	50	0	24	25
0502	Chak Niranjan	83.00	133	146	1212	675	537	169	134	165	156	0	0	354	61	312	64	240	0	69	64
Summary for 'Nyay Panchayat' = 0035 (12 detail records)																					
Sum		621.00	1093	1150	9041	4959	4082	1133	991	1281	1132	64	12	2423	340	2396	386	613	30	223	273

1	2	23	24	25	26	27	28	29	30	31	32	33	34	35	36	37	38	39	40	41	42
0035	**Madhorampur Nyay Panchayat / न्याय पंचायत**																				
0491	Pure Bhikhari	1	0	0	0	42	0	88	1	9	0	56	1	0	0	82	2	0	0	201	394
0492	Pure Rajai	0	0	0	0	110	0	0	0	0	0	0	0	0	0	3	0	0	0	265	392
0493	Madhorampur	0	0	0	0	98	3	15	2	3	0	18	0	7	0	57	7	0	0	303	494
0494	Gopepur	0	0	0	0	109	2	60	0	1	0	8	1	5	0	6	0	0	94	339	349
0495	Pure Pratap	0	0	0	0	73	0	0	0	1	0	0	0	0	0	1	0	0	0	99	134
0496	Rajpuri	0	0	0	0	147	0	0	0	0	0	0	0	0	0	7	0	0	0	245	351
0497	Pure Shambhu	15	0	0	0	69	7	7	0	5	0	1	0	3	0	11	0	0	0	183	265
0498	Pure Ramghulam	0	0	0	0	49	40	0	0	0	0	0	0	0	0	1	0	0	3	81	71
0499	Rampur N. Amilur	1	0	0	0	189	3	72	10	4	1	7	1	5	0	111	2	0	0	344	489
0500	Chakmana	0	0	0	0	0	0	0	0	0	0	0	0	0	0	0	0	0	2	51	60
0501	Chaksone	0	0	0	0	0	0	0	0	0	0	0	0	0	0	0	0	0	1	89	124
0502	Chak Niranjan	0	0	0	0	0	0	1	0	0	0	0	0	0	0	2	0	0	0	363	473
Summary for 'Nyay Panchayat' = 0035 (12 detail records)																					
Sum		17	0	0	0	886	55	243	13	23	1	90	3	20	0	281	11	0	100	2563	3596

1	2	3	4	5	6	7	8	9	10	11	12	13	14	15	16	17	18	19	20	21	22
0036	**Bhawanipur**	**Nyay Panchayat** / न्याय पंचायत																			
0503	Vishekhpur	20.00	34	35	200	107	93	25	20	105	87	0	0	30	0	52	2	0	0	7	0
0504	Chak Vesahu	23.00	22	37	350	189	161	37	32	14	10	0	0	132	44	93	4	85	4	1	0
0505	Banjari	234.00	188	198	1626	849	777	206	191	257	249	0	0	399	73	365	27	77	0	20	23
0506	Chak Sukali	13.00	12	15	113	57	56	11	17	29	31	0	0	37	12	25	0	6	0	0	0
0507	Chavar N. Derva	40.00	2	2	8	4	4	1	1	4	4	0	0	2	0	3	0	0	0	0	0
0508	Chagaura	53.00	1	1	11	6	5	1	0	0	0	0	0	0	0	4	0	4	0	0	0
0509	Varjikala Uparwar	62.00	138	149	1162	573	589	118	103	14	15	0	0	337	121	240	19	112	9	9	8
0510	Gangapur Uparwar	51.00	68	72	482	266	216	60	34	60	41	0	0	144	34	93	6	0	0	1	0
0511	Vazikhurd Uparwar	63.00	71	77	558	290	268	68	61	123	115	0	0	146	47	123	43	10	0	0	0
0512	Mulapur Uparwar	75.00	150	160	1281	676	605	144	116	39	41	0	0	403	50	228	3	8	0	9	0
0513	Dubeypur Uparwar	26.00	40	43	342	183	159	58	46	0	0	0	0	81	9	69	0	6	0	0	0
0514	Basupur Uparwar	24.00	50	57	447	241	206	50	43	0	0	0	0	177	1	87	4	18	0	0	4
0515	Misirpur Uparwar	19.00	1	1	9	4	5	0	0	0	0	0	0	3	3	1	0	1	0	0	0
0516	Derawa Uparwar	91.00	98	102	1172	646	526	141	125	0	0	0	0	321	64	238	58	32	0	15	9
0517	Pandeypur Uparwar	37.00	40	40	369	214	155	50	40	43	27	0	0	113	1	93	41	23	24	7	17
0518	Ghamahapur Uparw	47.00	24	28	283	155	128	36	24	28	27	0	0	86	20	65	14	19	1	11	11
0519	Bhawanipur Uparw	42.00	92	101	1031	542	489	111	99	64	61	0	0	367	169	208	3	44	0	5	0
0520	Chik Rajaram	37.00	91	95	733	388	345	68	67	90	84	0	0	253	52	180	39	73	5	20	25
0521	Jahagirabad Uparw	92.00	140	152	1251	660	591	183	160	107	96	0	0	338	76	277	47	85	1	18	20
0522	Jahagirabad Tari	71.00	0	0	0	0	0	0	0	0	0	0	0	0	0	0	0	0	0	0	0
0523	Bhawanipur Tari	25.00	0	0	0	0	0	0	0	0	0	0	0	0	0	0	0	0	0	0	0

1	2	23	24	25	26	27	28	29	30	31	32	33	34	35	36	37	38	39	40	41	42
0036	**Bhawanipur**	**Nyay Panchayat / न्याय पंचायत**																			
0503	Vishekhpur	0	0	0	0	45	2	0	0	0	0	0	0	0	0	0	0	0	42	55	49
0504	Chak Vesahu	0	0	0	0	5	0	0	0	0	0	0	0	0	0	2	0	0	70	96	87
0505	Banjari	5	0	0	0	203	2	19	0	0	0	14	1	9	1	18	0	0	352	484	398
0506	Chak Sukali	0	0	0	0	11	0	0	0	0	0	2	0	3	0	3	0	0	1	32	55
0507	Chavar N. Derva	0	0	0	0	3	0	0	0	0	0	0	0	0	0	0	0	0	0	1	4
0508	Chagaura	0	0	0	0	0	0	0	0	0	0	0	0	0	0	0	0	0	0	2	5
0509	Varjikala Uparwar	6	0	0	0	20	0	26	1	0	0	7	0	22	0	38	1	3	0	330	570
0510	Gangapur Uparwar	1	0	0	0	60	3	0	0	1	0	0	0	8	0	22	3	0	0	173	210
0511	Vazikhurd Uparwar	0	0	0	0	96	42	5	0	0	0	3	0	4	0	5	1	0	0	167	225
0512	Mulapur Uparwar	2	0	0	0	137	2	13	0	2	0	15	0	9	0	33	1	0	1	448	601
0513	Dubeypur Uparwar	0	0	0	0	59	0	0	0	0	0	0	0	0	0	4	0	0	0	114	159
0514	Basupur Uparwar	0	0	0	0	59	0	1	0	0	0	2	0	1	0	6	0	0	0	154	202
0515	Misirpur Uparwar	0	0	0	0	0	0	0	0	0	0	0	0	0	0	0	0	0	0	3	5
0516	Derawa Uparwar	0	0	0	0	136	49	27	0	2	0	3	0	1	0	22	0	0	0	408	468
0517	Pandeypur Uparwar	0	0	0	0	51	0	2	0	1	0	1	0	1	0	7	0	41	71	80	43
0518	Ghamahapur Uparwar	0	0	0	0	19	2	0	0	3	0	2	0	0	0	11	0	0	0	90	114
0519	Bhawanipur Uparwar	11	0	0	0	2	0	55	0	0	0	16	0	17	0	58	3	0	0	334	486
0520	Chik Rajaram	2	0	0	0	36	4	8	0	0	0	13	0	7	0	21	5	0	0	208	306
0521	Jahagirabad Uparwar	1	0	0	0	91	15	24	4	1	0	21	6	7	0	29	1	0	0	383	544
0522	Jahagirabad Tari	0	0	0	0	0	0	0	0	0	0	0	0	0	0	0	0	0	0	0	0
0523	Bhawanipur Tari	0	0	0	0	0	0	0	0	0	0	0	0	0	0	0	0	0	0	0	0

1	2	3	4	5	6	7	8	9	10	11	12	13	14	15	16	17	18	19	20	21	22
0524	Gamahapur Tari	36.00	0	0	0	0	0	0	0	0	0	0	0	0	0	0	0	0	0	0	0
0525	Pandeypur Tari	23.00	0	0	0	0	0	0	0	0	0	0	0	0	0	0	0	0	0	0	0
0526	Derwa Tari	29.00	0	0	0	0	0	0	0	0	0	0	0	0	0	0	0	0	0	0	0
0527	Misirpur Tari	10.00	0	0	0	0	0	0	0	0	0	0	0	0	0	0	0	0	0	0	0
0528	Basupur Tari	9.00	0	0	0	0	0	0	0	0	0	0	0	0	0	0	0	0	0	0	0
0529	Dubeypur Tari	10.00	0	0	0	0	0	0	0	0	0	0	0	0	0	0	0	0	0	0	0
0530	Mulapur Tari	28.00	0	0	0	0	0	0	0	0	0	0	0	0	0	0	0	0	0	0	0
0531	Varzipur Tari	28.00	0	0	0	0	0	0	0	0	0	0	0	0	0	0	0	0	0	0	0
0532	Gangapur Tari	22.00	0	0	0	0	0	0	0	0	0	0	0	0	0	0	0	0	0	0	0
0533	Varzikala Tari	32.00	0	0	0	0	0	0	0	0	0	0	0	0	0	0	0	0	0	0	0
Summary for 'Nyay Panchayat' = 0036 (31 detail records)																					
Sum		1372.00	1262	1365	11428	6050	5378	1368	1179	977	888	0	0	3369	776	2444	310	603	44	123	117

1	2	23	24	25	26	27	28	29	30	31	32	33	34	35	36	37	38	39	40	41	42
0524	Gamahapur Tari	0	0	0	0	0	0	0	0	0	0	0	0	0	0	0	0	0	0	0	0
0525	Pandeypur Tari	0	0	0	0	0	0	0	0	0	0	0	0	0	0	0	0	0	0	0	0
0526	Derwa Tari	0	0	0	0	0	0	0	0	0	0	0	0	0	0	0	0	0	0	0	0
0527	Misirpur Tari	0	0	0	0	0	0	0	0	0	0	0	0	0	0	0	0	0	0	0	0
0528	Basupur Tari	0	0	0	0	0	0	0	0	0	0	0	0	0	0	0	0	0	0	0	0
0529	Dubeypur Tari	0	0	0	0	0	0	0	0	0	0	0	0	0	0	0	0	0	0	0	0
0530	Mulapur Tari	0	0	0	0	0	0	0	0	0	0	0	0	0	0	0	0	0	0	0	0
0531	Varzipur Tari	0	0	0	0	0	0	0	0	0	0	0	0	0	0	0	0	0	0	0	0
0532	Gangapur Tari	0	0	0	0	0	0	0	0	0	0	0	0	0	0	0	0	0	0	0	0
0533	Varzikala Tari	0	0	0	0	0	0	0	0	0	0	0	0	0	0	0	0	0	0	0	0
Summary for 'Nyay Panchayat' = 0036 (31 detail records)																					
Sum		28	0	0	0	1033	121	180	5	10	0	99	7	89	1	279	15	44	537	3562	4531

1	2	3	4	5	6	7	8	9	10	11	12	13	14	15	16	17	18	19	20	21	22
0037	**Khamariya**	**Nyay Panchayat / न्याय पंचायत**																			
0534	Natawa	121.00	159	166	1392	747	645	185	152	246	211	0	0	350	48	310	21	198	1	16	20
0535	Vanjari	45.00	34	36	390	211	179	57	42	56	44	0	0	103	16	80	0	15	0	2	0
0536	Lasmariya	111.00	137	140	1485	777	708	193	164	63	57	0	0	298	18	340	39	80	0	0	33
0537	Dalpatpur	133.00	157	195	1786	969	817	198	186	326	269	0	0	549	165	431	122	116	16	25	53
0538	Ahimanpur	124.00	171	184	1810	989	821	214	178	253	230	0	0	644	211	403	12	73	0	17	11
0539	Sultanpur	41.00	12	12	149	77	72	17	22	0	0	0	0	37	0	38	12	1	12	0	0
0540	Chamrupatti N. Kha	24.00	2	2	13	7	6	1	2	0	0	0	0	4	0	2	0	1	0	0	0
0541	Bhatpurwa	34.00	40	41	503	273	230	84	74	15	10	0	0	99	2	120	41	28	33	1	8
0542	Naraur	31.00	44	45	547	299	248	78	74	46	32	0	0	153	46	124	16	37	2	11	8
0543	Khetalpur	62.00	93	109	874	453	421	119	109	79	70	0	0	106	5	194	1	1	0	0	0
0544	Bhawanath Patti	28.00	88	90	860	484	376	141	106	2	3	0	0	237	58	185	166	120	94	24	72
0545	Chapar N. Khamari	19.00	31	31	284	142	142	41	41	0	0	0	0	42	11	33	0	0	0	0	0
0546	Kashichak	9.00	9	9	116	58	58	21	12	9	5	0	0	16	5	15	0	0	0	0	0
0547	Khamaria N0.2	120.00	0	0	0	0	0	0	0	0	0	0	0	0	0	0	0	0	0	0	0
Summary for 'Nyay Panchayat' = 0037 (14 detail records)																					
Sum		902.00	977	1060	10209	5486	4723	1349	1162	1095	931	0	0	2638	585	2275	430	670	158	96	205

1	2	23	24	25	26	27	28	29	30	31	32	33	34	35	36	37	38	39	40	41	42
0037	**Khamariya Nyay Panchayat / न्याय पंचायत**																				
0534	Natawa	1	0	0	0	78	0	2	0	1	0	2	0	0	0	12	0	0	33	437	591
0535	Vanjari	0	0	0	0	0	0	49	0	1	0	2	0	5	0	6	0	2	21	129	158
0536	Lasmariya	0	0	0	0	2	0	216	0	1	0	9	4	11	0	21	2	0	0	437	669
0537	Dalpatpur	4	0	1	0	9	1	170	2	10	0	13	0	6	0	77	50	8	75	530	620
0538	Ahimanpur	7	0	0	0	193	1	59	0	0	0	11	0	15	0	28	0	0	0	586	809
0539	Sultanpur	0	0	0	0	36	0	1	0	0	0	0	0	0	0	0	0	0	6	39	54
0540	Chamrupatti N. Khamaria	0	0	0	0	1	0	0	0	0	0	0	0	0	0	0	0	0	2	5	4
0541	Bhatpurwa	0	0	0	0	78	0	11	0	0	0	0	0	1	0	1	0	0	12	153	177
0542	Naraur	1	0	0	0	0	1	45	1	0	0	8	0	0	0	22	4	5	8	170	224
0543	Khetalpur	0	0	0	0	0	0	185	1	0	0	1	0	5	0	2	0	0	0	259	420
0544	Bhawanath Patti	0	0	0	0	3	0	35	0	1	0	0	0	0	0	2	0	0	25	299	185
0545	Chapar N. Khamaria	0	0	0	0	0	0	32	0	0	0	0	0	1	0	0	0	0	0	109	142
0546	Kashichak	0	0	0	0	0	0	9	0	0	0	0	0	0	0	6	0	0	0	43	58
0547	Khamaria N0.2	0	0	0	0	0	0	0	0	0	0	0	0	0	0	0	0	0	0	0	0
Summary for 'Nyay Panchayat' = 0037 (14 detail records)																					
Sum		13	0	1	0	400	3	814	4	14	0	46	4	44	0	177	56	15	182	3196	4111

1	2	3	4	5	6	7	8	9	10	11	12	13	14	15	16	17	18	19	20	21	22
0038	**Sahsepur**	**Nyay Panchayat / न्याय पंचायत**																			
0548	Aharpur	94.00	28	35	240	128	112	31	27	128	112	0	0	62	9	39	0	6	0	8	0
0549	Gauri	81.00	212	226	1881	1028	853	226	185	164	119	0	0	527	145	396	48	29	1	59	46
0550	Daravpur	23.00	18	18	129	71	58	15	9	0	0	0	0	28	0	26	0	6	0	1	0
0551	Mukund Patti	22.00	0	0	0	0	0	0	0	0	0	0	0	0	0	0	0	0	0	0	0
0552	Umapur	11.00	72	79	603	349	254	59	49	72	36	0	0	150	36	130	12	69	11	5	0
0553	Sahasepur Harchah	74.00	282	296	2510	1327	1183	307	263	325	297	0	0	656	162	572	79	75	14	86	65
0554	Sahasepur Nakku P	13.00	19	21	221	119	102	15	23	7	6	0	0	89	42	54	3	45	2	0	1
0555	Kathari	139.00	435	442	2922	1571	1351	391	346	233	211	0	0	713	167	702	76	58	5	13	39
0556	Mahadeva	34.00	69	69	426	253	173	64	32	81	56	0	0	56	12	119	64	80	18	37	43
0557	Nuav	78.00	77	82	475	256	219	51	53	166	145	0	0	105	30	129	63	25	1	11	59
0558	Banmalipur	29.00	49	49	403	213	190	60	51	79	65	0	0	112	26	80	49	17	4	19	45
Summary for 'Nyay Panchayat' = 0038 (11 detail records)																					
Sum		*598.00*	*1261*	*1317*	*9810*	*5315*	*4495*	*1219*	*1038*	*1255*	*1047*	*0*	*0*	*2498*	*629*	*2247*	*394*	*410*	*56*	*239*	*298*

1	2	23	24	25	26	27	28	29	30	31	32	33	34	35	36	37	38	39	40	41	42
0038	Sahsepur Nyay Panchayat / न्याय पंचायत																				
0548	Aharpur	0	0	0	0	14	0	7	0	1	0	0	0	2	0	1	0	8	16	81	96
0549	Gauri	2	0	0	0	51	1	199	0	7	0	16	0	8	0	25	0	6	46	626	759
0550	Daravpur	0	0	0	0	17	0	1	0	1	0	0	0	0	0	0	0	6	3	39	55
0551	Mukund Patti	0	0	0	0	0	0	0	0	0	0	0	0	0	0	0	0	0	0	0	0
0552	Umapur	0	0	0	0	29	0	10	0	0	0	6	0	5	0	6	1	1	3	218	239
0553	Sahasepur Harchahar Patti	1	0	0	0	287	0	58	0	1	0	3	0	4	0	57	0	2	22	753	1082
0554	Sahasepur Nakku Patti	0	0	0	0	0	0	1	0	0	0	0	0	2	0	6	0	0	13	65	86
0555	Kathari	2	0	0	0	405	23	54	0	7	0	32	1	95	5	36	3	1	11	868	1264
0556	Mahadeva	0	0	0	0	0	2	0	1	0	0	0	0	0	0	2	0	0	0	134	109
0557	Nuav	0	0	0	0	69	3	5	0	0	0	6	0	10	0	3	0	0	45	127	111
0558	Banmalipur	0	0	0	0	8	0	20	0	0	0	4	0	6	0	6	0	0	0	133	141
Summary for 'Nyay Panchayat' = 0038 (11 detail records)																					
Sum		5	0	0	0	880	29	355	1	17	0	67	1	132	5	142	4	24	159	3044	3942

1	2	3	4	5	6	7	8	9	10	11	12	13	14	15	16	17	18	19	20	21	22
0039	**Madho Singh**	**Nyay Panchayat / न्याय पंचायत**																			
0559	Orangabad	207.00	331	358	2999	1605	1394	421	391	553	469	0	0	649	139	733	87	174	11	47	69
0560	Bhabhaura	100.00	221	237	2179	1153	1026	302	255	189	175	0	0	223	5	564	71	98	0	60	62
0561	Chakdhundha	22.00	36	38	353	200	153	50	31	0	0	0	0	59	0	95	0	17	0	0	0
0562	Trilokpur	71.00	177	177	1623	876	747	189	182	216	205	0	0	432	21	420	73	50	9	15	56
0563	Bhagh Gorai	10.00	35	37	296	159	137	36	30	0	0	0	0	75	16	62	2	1	0	0	0
0564	Bazar Madhosingh	5.00	279	294	3245	1716	1529	392	375	34	31	0	0	1056	534	759	15	1	0	2	0
0565	Dhamahapur N.Ora	81.00	161	184	1044	609	435	90	71	0	0	0	0	250	1	255	1	113	0	10	0
0566	Jairampur	89.00	270	302	2779	1511	1268	332	323	193	175	0	0	501	121	666	277	3	270	10	3
0567	Ghosiya	124.00	0	0	0	0	0	0	0	0	0	0	0	0	0	0	0	0	0	0	0
Summary for 'Nyay Panchayat' = 0039 (9 detail records)																					
Sum		709.00	1510	1627	14518	7829	6689	1812	1658	1185	1055	0	0	3245	837	3554	526	457	290	144	190

1	2	23	24	25	26	27	28	29	30	31	32	33	34	35	36	37	38	39	40	41	42
0039	**Madho Singh Nyay Panchayat / न्याय पंचायत**																				
0559	Orangabad	3	0	0	0	111	0	276	2	15	0	7	1	30	0	70	4	0	141	872	1166
0560	Bhabhaura	0	0	0	0	87	8	275	0	1	0	10	0	7	0	26	1	0	0	589	955
0561	Chakdhundha	0	0	0	0	5	0	73	0	0	0	0	0	0	0	0	0	0	0	105	153
0562	Trilokpur	0	0	0	0	218	5	74	2	0	0	31	1	7	0	25	0	1	2	455	672
0563	Bhagh Gorai	0	0	0	0	0	0	60	1	0	0	1	0	0	0	0	1	0	0	97	135
0564	Bazar Madhosingh	0	0	0	0	525	8	133	5	0	0	88	2	0	0	10	0	1	258	956	1256
0565	Dhamahapur N.Orangabad	1	0	0	0	79	1	42	0	0	0	4	0	1	0	5	0	0	0	354	434
0566	Jairampur	0	0	0	0	635	4	11	0	0	0	2	0	0	0	5	0	0	1	845	990
0567	Ghosiya	0	0	0	0	0	0	0	0	0	0	0	0	0	0	0	0	0	0	0	0
Summary for 'Nyay Panchayat' = 0039 (9 detail records)																					
Sum		4	0	0	0	1660	26	944	10	16	0	143	4	45	0	141	6	2	402	4273	5761

1	2	3	4	5	6	7	8	9	10	11	12	13	14	15	16	17	18	19	20	21	22
0040	**Jathi**	**Nyay Panchayat / न्याय पंचायत**																			
0568	Mahadava	47.00	57	57	489	285	204	66	43	96	66	0	0	84	3	141	9	15	5	0	3
0569	Chaksudama	24.00	30	33	344	196	148	54	38	13	9	0	0	101	7	71	0	12	0	4	0
0570	Tatarpur	31.00	20	20	104	61	43	19	8	59	43	0	0	11	0	34	0	0	0	13	0
0571	ChakJurawan	42.00	90	93	614	296	318	54	84	91	98	0	0	72	10	132	0	66	0	27	0
0572	Akelwa	48.00	14	14	169	85	84	21	25	0	0	0	0	19	0	37	4	21	3	0	0
0573	Mahathua	138.00	217	240	2283	1281	1002	336	268	108	98	0	0	534	112	565	144	183	0	59	103
0574	Arjun Patti	52.00	10	10	109	60	49	17	18	23	21	0	0	22	7	28	0	16	0	0	0
0575	Hewatpur	45.00	28	30	298	160	138	41	36	36	20	0	0	74	8	75	0	11	0	0	0
0576	Dhamahapur	38.00	58	61	530	301	229	85	56	42	30	0	0	141	4	132	1	66	0	0	0
0577	Meerapur	19.00	30	34	253	133	120	32	32	0	0	0	0	45	4	57	4	43	2	6	2
0578	Jagapur	30.00	7	7	54	29	25	6	5	4	3	0	0	6	0	18	2	0	0	1	1
0579	Tulsipur N. Mahade	30.00	70	78	681	363	318	87	86	91	75	0	0	144	20	163	28	82	8	38	20
0580	Jathi	116.00	142	184	1555	802	753	185	189	246	236	0	0	395	99	347	15	181	2	13	12
0581	Ibrahimpur	17.00	40	44	318	162	156	58	37	19	17	0	0	19	4	73	35	5	5	0	3
0582	Bahadurpur	12.00	2	2	74	32	42	10	13	0	0	0	0	22	13	14	4	11	4	0	0
0583	Chak Masood	22.00	80	83	704	370	334	72	99	92	98	0	0	47	1	195	38	0	0	62	35
0584	Mahmoodpur	36.00	151	159	989	555	434	121	108	86	62	0	0	235	65	253	2	37	0	15	0
0585	Garauli	78.00	83	119	978	522	456	118	107	39	32	0	0	125	2	233	0	88	0	38	0
0586	Chak Rajaram	23.00	0	0	0	0	0	0	0	0	0	0	0	0	0	0	0	0	0	0	0
0587	Dhuripur	54.00	74	74	516	291	225	74	59	233	175	0	0	106	7	133	74	15	2	19	62
0588	Chak Khanpur	46.00	0	0	0	0	0	0	0	0	0	0	0	0	0	0	0	0	0	0	0

1	2	23	24	25	26	27	28	29	30	31	32	33	34	35	36	37	38	39	40	41	42
0040	**Jathi**	**Nyay Panchayat** / न्याय पंचायत																			
0568	Mahadava	0	0	0	0	0	0	114	1	0	0	1	0	0	0	11	0	0	13	144	182
0569	Chaksudama	0	0	0	0	46	0	0	0	0	0	2	0	2	0	5	0	8	13	117	135
0570	Tatarpur	0	0	0	0	21	0	0	0	0	0	0	0	0	0	0	0	0	0	27	43
0571	ChakJurawan	0	0	0	0	30	0	0	0	0	0	0	0	0	0	9	0	0	0	164	318
0572	Akelwa	0	0	0	0	16	1	0	0	0	0	0	0	0	0	0	0	15	25	33	55
0573	Mahathua	1	0	0	0	224	40	72	1	0	0	4	0	2	0	20	0	0	0	716	858
0574	Arjun Patti	0	0	0	0	9	0	0	0	0	0	0	0	0	0	3	0	0	0	32	49
0575	Hewatpur	0	0	0	0	62	0	0	0	0	0	0	0	0	0	2	0	0	0	85	138
0576	Dhamahapur	0	0	0	0	0	0	61	1	1	0	1	0	0	0	3	0	0	0	169	228
0577	Meerapur	0	0	0	0	7	0	0	0	0	0	0	0	0	0	1	0	0	14	76	102
0578	Jagapur	0	0	0	0	17	1	0	0	0	0	0	0	0	0	0	0	0	0	11	23
0579	Tulsipur N. Mahadeva	0	0	0	0	35	0	4	0	0	0	0	0	1	0	3	0	0	5	200	285
0580	Jathi	0	0	0	0	80	0	43	0	3	0	11	0	3	0	13	1	2	293	453	445
0581	Ibrahimpur	0	0	0	0	66	27	1	0	0	0	0	0	0	0	1	0	0	28	89	93
0582	Bahadurpur	0	0	0	0	0	0	0	0	0	0	0	0	0	0	3	0	0	12	18	26
0583	Chak Masood	0	0	0	0	106	3	0	0	0	0	0	0	0	0	27	0	0	0	175	296
0584	Mahmoodpur	0	0	0	0	108	0	47	0	2	0	30	1	3	0	11	1	0	0	302	432
0585	Garauli	0	0	0	0	73	0	12	0	12	0	4	0	1	0	5	0	0	0	289	456
0586	Chak Rajaram	0	0	0	0	0	0	0	0	0	0	0	0	0	0	0	0	0	0	0	0
0587	Dhuripur	0	1	0	0	80	8	2	0	4	0	3	1	3	0	7	0	0	0	158	151
0588	Chak Khanpur	0	0	0	0	0	0	0	0	0	0	0	0	0	0	0	0	0	0	0	0

1	2	3	4	5	6	7	8	9	10	11	12	13	14	15	16	17	18	19	20	21	22
Summary for 'Nyay Panchayat' = 0040 (21 detail records)																					
Sum		948.00	1203	1342	11062	5984	5078	1456	1311	1278	1083	0	0	2202	366	2701	360	852	31	295	241
0041	**Kurauna**	**Nyay Panchayat / न्याय पंचायत**																			
0589	Harnarayanpur	56.00	58	81	759	409	350	105	84	130	114	0	0	185	63	202	13	118	3	80	10
0590	Kurauna	135.00	221	236	2499	1323	1176	305	298	252	230	0	0	717	259	563	18	118	0	9	17
0591	Ugapur	266.00	286	307	2689	1488	1201	327	268	263	237	0	0	827	295	742	9	226	1	25	2
0592	Sundar Patti	23.00	6	12	100	56	44	15	9	21	18	0	0	33	4	28	0	15	0	3	0
0593	Nakatapur	80.00	80	86	1004	526	478	147	136	408	374	0	0	83	12	225	0	7	0	194	0
0594	Chak Beera	41.00	93	127	1156	588	568	130	138	144	138	0	0	315	77	281	25	107	0	13	13
0595	Seur	173.00	277	313	2476	1344	1132	362	279	646	542	0	0	401	36	566	69	332	17	24	52
Summary for 'Nyay Panchayat' = 0041 (7 detail records)																					
Sum		774.00	1021	1162	10683	5734	4949	1391	1212	1864	1653	0	0	2561	746	2607	134	923	21	348	94

1	2	23	24	25	26	27	28	29	30	31	32	33	34	35	36	37	38	39	40	41	42
Summary for 'Nyay Panchayat' = 0040 (21 detail records)																					
Sum		1	1	0	0	980	80	356	3	22	0	56	2	15	0	124	2	25	403	3258	4315
0041	**Kurauna**	**Nyay Panchayat / न्याय पंचायत**																			
0589	Harnarayanpur	0	0	0	0	0	0	1	0	0	0	2	0	0	0	1	0	0	37	207	300
0590	Kurauna	0	0	0	0	168	1	238	0	2	0	4	0	4	0	20	0	0	14	760	1144
0591	Ugapur	3	0	0	0	126	3	253	1	11	0	49	2	20	0	29	0	8	422	738	770
0592	Sundar Patti	0	0	0	0	10	0	0	0	0	0	0	0	0	0	0	0	0	0	28	44
0593	Nakatapur	0	0	0	0	16	0	3	0	0	0	1	0	0	0	4	0	0	10	301	468
0594	Chak Beera	1	0	0	0	83	11	59	1	1	0	0	0	1	0	16	0	0	0	307	543
0595	Scur	2	0	0	0	182	0	15	0	0	0	1	0	4	0	6	0	0	2	778	1061
Summary for 'Nyay Panchayat' = 0041 (7 detail records)																					
Sum		6	0	0	0	585	15	569	2	14	0	57	2	29	0	76	0	8	485	3119	4330

1	2	3	4	5	6	7	8	9	10	11	12	13	14	15	16	17	18	19	20	21	22
0042	**Aurai**	**Nyay Panchayat / न्याय पंचायत**																			
0596	Chintamanpur	64.00	53	68	586	288	298	64	79	126	134	0	0	140	51	130	17	35	0	8	16
0597	Chak Hardayal	52.00	45	45	488	245	243	65	58	0	0	0	0	99	11	117	3	11	0	3	1
0598	Narathua	230.00	235	236	1819	963	856	261	244	220	220	0	0	500	85	411	72	97	1	56	66
0599	Uprauth	287.00	356	364	3700	1966	1734	518	440	592	525	0	0	864	105	838	52	201	6	275	41
0600	Chak Bhawani	12.00	5	5	48	26	22	8	4	0	0	0	0	3	0	11	1	4	0	0	1
0601	Chak Bhaura	34.00	20	33	325	172	153	44	39	6	4	0	0	61	7	87	5	19	3	0	0
0602	Aurai	154.00	256	290	2056	1093	963	251	278	331	281	0	0	565	181	469	56	135	4	48	45
0603	Chaura	29.00	60	62	419	218	201	46	45	30	29	0	0	114	36	99	1	9	0	11	1
0604	Basawan Patti	19.00	10	10	48	27	21	5	4	6	6	0	0	14	4	13	2	0	0	4	2
0605	Dwarika Patti	10.00	3	3	22	11	11	1	5	0	0	0	0	6	2	5	0	0	0	0	0
0606	Darigai Patti	16.00	0	0	0	0	0	0	0	0	0	0	0	0	0	0	0	0	0	0	0
0607	Bhanipur	69.00	251	286	2621	1386	1235	308	246	348	312	0	0	780	177	525	8	267	2	16	5
0608	Jethupur	80.00	105	118	1023	522	501	132	134	221	223	0	0	265	93	245	25	53	5	12	20
0609	Mamid Patti	34.00	71	74	600	323	277	63	57	179	156	0	0	228	44	123	54	40	0	83	54
0610	Bhaidpur	112.00	231	249	1179	766	413	114	103	0	0	0	0	634	165	447	80	32	18	74	62
Summary for 'Nyay Panchayat' = 0042 (15 detail records)																					
Sum		1202.00	1701	1843	14934	8006	6928	1880	1736	2059	1890	0	0	4273	961	3520	376	903	39	590	314

1	2	23	24	25	26	27	28	29	30	31	32	33	34	35	36	37	38	39	40	41	42
0042	**Aurai**	**Nyay Panchayat / न्याय पंचायत**																			
0596	Chintamanpur	0	0	0	0	72	0	7	1	1	0	1	0	0	0	6	0	1	28	157	253
0597	Chak Hardayal	0	0	0	0	98	1	3	0	0	0	1	0	0	0	1	1	3	13	125	227
0598	Narathua	2	0	0	0	118	1	44	0	2	0	31	2	26	0	35	2	0	4	552	780
0599	Uprauth	0	0	0	0	105	4	216	1	1	0	15	0	6	0	19	0	1	1	1127	1681
0600	Chak Bhawani	1	0	0	0	2	0	3	0	0	0	0	0	1	0	0	0	0	9	15	12
0601	Chak Bhaura	1	0	0	0	50	2	7	0	1	0	2	0	3	0	4	0	0	53	85	95
0602	Aurai	11	0	0	0	101	1	41	0	5	0	83	2	16	0	29	4	3	223	621	684
0603	Chaura	0	0	0	0	37	0	22	0	0	0	18	0	1	0	1	0	0	24	119	176
0604	Basawan Patti	0	0	0	0	8	0	0	0	0	0	1	0	0	0	0	0	0	1	14	18
0605	Dwarika Patti	0	0	0	0	4	0	1	0	0	0	0	0	0	0	0	0	0	2	6	9
0606	Darigai Patti	0	0	0	0	0	0	0	0	0	0	0	0	0	0	0	0	0	0	0	0
0607	Bhanipur	1	0	0	0	202	1	15	0	2	0	7	0	3	0	12	0	2	495	859	732
0608	Jethupur	3	0	0	0	99	0	25	0	3	0	17	0	8	0	25	0	1	210	276	266
0609	Mamid Patti	0	0	0	0	0	0	0	0	0	0	0	0	0	0	0	0	0	0	200	223
0610	Bhaidpur	0	0	0	0	0	0	339	0	0	0	0	0	0	0	2	0	0	0	319	333
Summary for 'Nyay Panchayat' = 0042 (15 detail records)																					
Sum		19	0	0	0	896	10	723	2	15	0	176	4	64	0	134	7	11	1063	4475	5489

1	2	3	4	5	6	7	8	9	10	11	12	13	14	15	16	17	18	19	20	21	22
0043	**Samdha Khas**	**Nyay Panchayat / न्याय पंचायत**																			
0611	Sayar	232.00	198	208	1837	985	852	185	178	473	388	0	0	462	82	480	51	311	2	132	49
0612	Sarauli	160.00	128	141	1066	571	495	124	114	107	101	0	0	268	47	298	142	122	1	0	134
0613	Jadupur N.Sayar	52.00	70	72	553	295	258	62	52	55	52	0	0	158	33	140	8	69	0	4	8
0614	Bejayan	305.00	153	164	1024	524	500	108	94	160	152	0	0	205	24	190	1	25	0	113	0
0615	Rampur Lohra	18.00	1	1	5	4	1	1	0	4	1	0	0	1	0	3	1	1	0	2	1
0616	Poore Uchit	35.00	53	73	604	312	292	88	93	7	7	0	0	73	2	140	6	47	0	0	0
0617	Bharathpur	56.00	152	156	1147	628	519	158	134	270	203	0	0	306	58	234	168	225	167	0	0
0618	Dhudhav	42.00	69	86	615	346	269	77	69	60	50	0	0	129	19	166	14	101	10	40	3
0619	Lokmanpur	15.00	53	77	548	307	241	76	52	0	0	0	0	105	8	163	2	62	1	0	0
0620	Talsamadha	718.00	5	5	35	20	15	2	3	0	0	0	0	6	0	15	12	0	0	15	11
0621	Daganpur	30.00	70	70	595	314	281	66	65	50	44	0	0	137	39	199	167	57	28	94	131
0622	Bhaishata	6.00	43	46	495	261	234	59	59	0	0	0	0	99	0	94	0	16	0	4	0
0623	Poore Dharani	16.00	10	10	81	44	37	7	9	0	0	0	0	22	3	16	0	12	0	2	0
0624	Kaearahiya	17.00	19	21	217	110	107	28	27	0	0	0	0	69	2	43	1	3	0	3	0
0625	Rauri	38.00	7	7	89	45	44	10	11	45	44	0	0	26	1	19	0	3	0	9	0
0626	Samadha Khas	97.00	105	119	1080	570	510	132	122	171	150	0	0	263	23	270	10	50	0	34	0
0627	Balipur N.Samadha	32.00	12	12	157	83	74	19	17	0	0	0	0	58	28	27	0	15	0	4	0
0628	Banpurwa N. Sama	36.00	18	20	215	107	108	21	22	0	0	0	0	70	23	42	1	24	0	1	0
0629	Rampur Bhisahara	24.00	0	0	0	0	0	0	0	0	0	0	0	0	0	0	0	0	0	0	0
0630	Poore Risalsingh	32.00	65	70	680	360	320	94	78	227	200	0	0	142	25	179	10	35	1	2	7
0631	Poore Misran	28.00	25	26	225	117	108	34	26	13	15	0	0	50	12	56	0	41	0	0	0

1	2	23	24	25	26	27	28	29	30	31	32	33	34	35	36	37	38	39	40	41	42
0043	**Samdha Khas**	**Nyay Panchayat / न्याय पंचायत**																			
0611	Sayar	0	0	0	0	14	0	4	0	1	0	3	0	5	0	10	0	0	4	505	797
0612	Sarauli	0	0	0	0	82	4	56	0	1	0	18	3	2	0	17	0	0	10	273	343
0613	Jadupur N.Sayar	0	0	0	0	44	0	6	0	4	0	4	0	2	0	7	0	0	2	155	248
0614	Bejayan	0	0	0	0	50	1	0	0	0	0	0	0	0	0	2	0	0	0	334	499
0615	Rampur Lohra	0	0	0	0	0	0	0	0	0	0	0	0	0	0	0	0	0	0	1	0
0616	Poore Uchit	1	0	0	0	58	4	7	0	0	0	24	2	1	0	2	0	0	0	172	286
0617	Bharathpur	0	0	0	0	0	0	6	1	0	0	1	0	0	0	2	0	0	103	394	248
0618	Dhudhav	1	0	0	0	18	1	1	0	0	0	0	0	0	0	5	0	0	0	180	255
0619	Lokmanpur	0	0	0	0	95	0	3	0	0	0	2	1	0	0	1	0	11	121	133	118
0620	Talsamadha	0	0	0	0	0	1	0	0	0	0	0	0	0	0	0	0	0	0	5	3
0621	Daganpur	1	1	0	0	35	6	3	0	1	0	1	0	4	0	3	1	0	0	115	114
0622	Bhaishata	0	0	0	0	71	0	0	0	2	0	0	0	0	0	1	0	0	0	167	234
0623	Poore Dharani	0	0	0	0	2	0	0	0	0	0	0	0	0	0	0	0	0	0	28	37
0624	Kaearahiya	1	0	0	0	32	1	2	0	0	0	0	0	0	0	2	0	0	49	67	57
0625	Rauri	0	0	0	0	7	0	0	0	0	0	0	0	0	0	0	0	0	0	26	44
0626	Samadha Khas	0	0	0	0	157	5	14	3	0	0	1	0	9	0	5	2	1	159	299	341
0627	Balipur N.Samadha	0	0	0	0	1	0	0	0	0	0	0	0	3	0	4	0	0	21	56	53
0628	Banpurwa N. Samadha	0	0	0	0	9	1	1	0	1	0	0	0	3	0	3	0	0	0	65	107
0629	Rampur Bhisahara	0	0	0	0	0	0	0	0	0	0	0	0	0	0	0	0	0	0	0	0
0630	Poore Risalsingh	2	0	0	0	120	0	6	0	0	0	6	1	3	0	5	1	0	0	181	310
0631	Poore Misran	0	0	0	0	11	0	3	0	0	0	0	0	0	0	1	0	1	64	60	44

1	2	3	4	5	6	7	8	9	10	11	12	13	14	15	16	17	18	19	20	21	22
0632	Poore Nauhari	18.00	41	43	382	193	189	43	40	142	136	0	0	64	8	83	0	16	0	23	0
Summary for 'Nyay Panchayat' = 0043 (22 detail records)																					
Sum		2007.00	1297	1427	11650	6196	5454	1394	1265	1784	1543	0	0	2713	437	2857	594	1235	210	482	344
0044	**Kaiyar Mau**	**Nyay Panchayat / न्याय पंचायत**																			
0633	Sabraaliyas Raghun	132.00	68	71	634	318	316	75	79	44	43	0	0	139	57	138	12	62	3	8	9
0634	Basdeopur	86.00	122	140	1024	551	473	168	136	254	227	0	0	169	29	219	6	77	0	43	0
0635	Meraha	19.00	16	16	125	66	59	22	8	0	0	0	0	22	12	24	2	15	2	0	0
0636	SriRampur	15.00	5	5	25	15	10	2	4	0	0	0	0	8	1	4	0	3	0	0	0
0637	Hathiya Dil	60.00	79	83	385	219	166	26	19	151	110	0	0	143	11	128	13	54	7	1	1
0638	Dayalapur	54.00	21	23	212	104	108	28	27	0	0	0	0	53	14	29	0	16	0	0	0
0639	Gambhirsinghpur	58.00	76	86	719	362	357	53	67	182	187	0	0	164	31	158	36	43	22	7	13
0640	Kothara	110.00	111	121	914	483	431	114	116	0	0	0	0	255	22	221	29	55	21	5	8
0641	Kaiyarmau	245.00	418	475	3805	1975	1830	435	400	825	699	0	0	1160	328	829	154	314	16	72	136
0642	Chak Jodhi	63.00	61	65	606	324	282	54	79	203	184	0	0	120	21	199	105	10	1	8	65
0643	Barigaon	32.00	75	87	867	438	429	95	121	208	199	0	0	212	28	194	135	31	3	72	132
0644	Parsotampur	78.00	153	184	1542	834	708	201	186	22	16	0	0	382	13	416	35	76	10	2	20
0645	Bitthalpur	35.00	94	100	1136	610	526	141	137	97	77	0	0	363	75	244	2	26	0	2	0
Summary for 'Nyay Panchayat' = 0044 (13 detail records)																					
Sum		987.00	1299	1456	11994	6299	5695	1414	1379	1986	1742	0	0	3190	642	2803	529	782	85	220	384

1	2	23	24	25	26	27	28	29	30	31	32	33	34	35	36	37	38	39	40	41	42
0632	Poore Nauhari	0	0	0	0	13	0	28	0	0	0	2	0	0	0	1	0	0	107	110	82
Summary for 'Nyay Panchayat' = 0043 (22 detail records)																					
Sum		6	1	0	0	819	24	140	4	10	0	62	7	32	0	71	4	13	640	3326	4220
0044	**Kaiyar Mau** **Nyay Panchayat** / न्याय पंचायत																				
0633	Sabraaliyas Raghunathpur	4	0	0	0	40	0	17	0	0	0	2	0	1	0	4	0	0	0	180	304
0634	Basdeopur	0	0	1	0	33	5	41	1	3	0	4	0	10	0	7	0	0	109	332	358
0635	Meraha	0	0	0	0	0	0	8	0	0	0	0	0	0	0	1	0	1	5	41	52
0636	SriRampur	0	0	0	0	0	0	1	0	0	0	0	0	0	0	0	0	0	0	11	10
0637	Hathiya Dil	0	0	0	0	2	0	64	2	1	0	0	0	1	0	5	3	0	7	91	146
0638	Dayalapur	0	0	0	0	1	0	7	0	0	0	3	0	0	0	2	0	0	1	75	107
0639	Gambhirsinghpur	1	0	0	0	84	1	7	0	4	0	4	0	5	0	3	0	0	15	204	306
0640	Kothara	2	0	0	0	8	0	91	0	11	0	8	0	27	0	14	0	1	168	261	234
0641	Kaiyarmau	10	0	7	0	112	0	168	0	22	0	27	1	38	0	59	1	1	118	1145	1558
0642	Chak Jodhi	1	0	0	0	72	21	50	0	43	18	3	0	10	0	2	0	0	0	125	177
0643	Barigaon	2	0	0	0	58	0	6	0	6	0	1	0	9	0	9	0	0	14	244	280
0644	Parsotampur	1	0	0	0	203	0	14	0	21	0	65	3	13	2	21	0	1	68	417	605
0645	Bitthalpur	3	0	0	0	30	2	133	0	0	0	7	0	29	0	14	0	7	27	359	497
Summary for 'Nyay Panchayat' = 0044 (13 detail records)																					
Sum		24	0	8	0	643	29	607	3	111	18	124	4	143	2	141	4	11	532	3485	4634

1	2	3	4	5	6	7	8	9	10	11	12	13	14	15	16	17	18	19	20	21	22
0045	**Kansapur**	**Nyay Panchayat / न्याय पंचायत**																			
0646	Muktapur	82.00	133	142	1040	569	471	141	108	142	129	0	0	208	17	257	1	237	1	4	0
0647	Hridayapur	14.00	30	30	264	130	134	28	34	58	61	0	0	38	0	58	1	58	1	0	0
0648	Chakapur	34.00	79	79	734	379	355	93	96	77	64	0	0	170	44	158	0	153	0	1	0
0649	Ghatamapur Chanc	26.00	9	9	114	59	55	17	24	0	0	0	0	12	0	26	0	5	0	0	0
0650	Kansapur or Mahar	90.00	305	312	2187	1178	1009	241	265	503	447	0	0	555	183	587	163	109	2	117	114
0651	Vikramapur N.Cha	19.00	0	0	0	0	0	0	0	0	0	0	0	0	0	0	0	0	0	0	0
0652	Tiwari	45.00	141	145	1411	751	660	188	151	244	202	0	0	293	116	335	92	90	0	60	89
0653	Matakipur	22.00	27	30	320	157	163	35	52	28	28	0	0	85	15	71	0	44	0	0	0
0654	Ganyari	23.00	9	9	76	38	38	11	8	20	16	0	0	17	5	17	4	10	1	0	0
0655	Poore Gulab	20.00	29	30	260	151	109	36	29	0	0	0	0	113	8	61	0	55	0	0	0
0656	Banauli	50.00	38	38	350	175	175	40	48	23	19	0	0	123	65	66	11	44	1	4	9
0657	Paranapur	88.00	69	69	598	312	286	64	54	0	0	0	0	209	85	123	0	105	0	0	0
0658	Hussainipur	45.00	239	244	1683	915	768	219	170	83	71	0	0	516	225	402	29	55	0	0	1
0659	Dukharanpur N.Cha	48.00	45	56	500	263	237	78	50	99	107	0	0	55	13	113	9	50	0	4	5
Summary for 'Nyay Panchayat' = 0045 (14 detail records)																					
Sum		606.00	1153	1193	9537	5077	4460	1191	1089	1277	1144	0	0	2394	776	2274	310	1015	6	190	218

1	2	23	24	25	26	27	28	29	30	31	32	33	34	35	36	37	38	39	40	41	42
0045	**Kansapur Nyay Panchayat / न्याय पंचायत**																				
0646	Muktapur	0	0	0	0	11	0	1	0	0	0	0	0	0	0	4	0	0	0	312	470
0647	Hridayapur	0	0	0	0	0	0	0	0	0	0	0	0	0	0	0	0	0	0	72	133
0648	Chakapur	0	0	0	0	0	0	0	0	0	0	0	0	0	0	4	0	0	0	221	355
0649	Ghatamapur Chanchalapur	0	0	0	0	0	0	21	0	0	0	0	0	0	0	0	0	0	0	33	55
0650	Kansapur or Maharajganj	1	0	0	0	76	26	47	2	5	4	175	14	23	0	34	1	0	0	591	846
0651	Vikramapur N.Chakapur	0	0	0	0	0	0	0	0	0	0	0	0	0	0	0	0	0	0	0	0
0652	Tiwari	3	0	0	0	113	1	39	0	1	0	11	0	4	0	14	2	0	25	416	543
0653	Matakipur	0	0	0	0	3	0	22	0	0	0	1	0	0	0	1	0	0	0	86	163
0654	Ganyari	0	0	0	0	4	3	3	0	0	0	0	0	0	0	0	0	0	0	21	34
0655	Poore Gulab	0	0	0	0	4	0	2	0	0	0	0	0	0	0	0	0	0	0	90	109
0656	Banauli	1	0	0	0	1	1	7	0	0	0	2	0	1	0	6	0	0	0	109	164
0657	Paranapur	1	0	0	0	1	0	0	0	0	0	2	0	0	0	14	0	0	0	189	286
0658	Hussainipur	1	0	0	0	76	16	80	3	1	0	131	8	23	0	35	1	2	24	511	715
0659	Dukharanpur N.Chakapur	1	0	0	0	40	2	2	0	1	0	0	0	0	0	15	2	0	0	150	228
Summary for 'Nyay Panchayat' = 0045 (14 detail records)																					
Sum		8	0	0	0	329	49	224	5	8	4	322	22	51	0	127	6	2	49	2801	4101

1	2	3	4	5	6	7	8	9	10	11	12	13	14	15	16	17	18	19	20	21	22
0046	**Dighwat**	**Nyay Panchayat** / न्याय पंचायत																			
0660	Udaikaranpur	286.00	187	229	1830	972	858	221	183	363	309	0	0	466	160	424	109	121	11	68	87
0661	Chaklala	42.00	30	42	297	149	148	38	30	42	41	0	0	71	34	64	17	19	3	7	14
0662	Newad	48.00	42	52	502	256	246	62	51	77	64	0	0	153	35	112	2	51	2	2	0
0663	Bhagauni	58.00	57	61	443	231	212	35	50	136	120	0	0	80	33	119	9	17	0	15	0
0664	Dhamahapur	83.00	128	130	1251	656	595	172	144	385	315	0	0	332	59	303	37	95	0	72	37
0665	Lakhanpur	12.00	19	19	190	98	92	26	27	0	0	0	0	52	14	43	17	16	2	20	15
0666	Faudipur	13.00	10	11	56	30	26	7	3	25	21	0	0	0	0	17	15	0	0	16	15
0667	Swaunsapur	11.00	16	16	181	95	86	26	17	0	0	0	0	56	16	42	21	35	12	0	9
0668	Fanavipur	23.00	100	113	824	420	404	116	110	180	164	0	0	177	29	207	18	53	1	9	14
0669	Jogibari	29.00	15	15	100	55	45	18	11	55	45	0	0	19	1	22	21	8	0	5	21
0670	Dixitpur	27.00	25	26	275	147	128	31	27	0	0	0	0	80	28	60	4	30	0	20	4
0671	Chakaura	57.00	84	84	723	361	362	85	98	84	90	0	0	163	37	150	0	56	0	0	0
0672	Dighawat	168.00	268	268	2503	1299	1204	279	297	20	13	0	0	619	88	626	78	345	70	15	6
0673	Dhorhawa	58.00	45	46	298	163	135	35	43	135	114	0	0	54	1	78	9	10	0	0	9
0674	Chakaura Kripal	16.00	20	20	206	112	94	25	30	0	0	0	0	58	11	50	0	11	0	0	0
0675	Tulapur	84.00	95	116	786	398	388	104	105	74	59	0	0	171	11	147	0	147	0	0	0
0676	Bhatpurwa N.Beja	24.00	0	0	0	0	0	0	0	0	0	0	0	0	0	0	0	0	0	0	0
0677	Dehariya Jagadish	22.00	55	55	513	282	231	60	45	50	34	0	0	172	68	106	13	70	0	3	13
0678	Payagpur	21.00	50	59	347	181	166	36	50	94	72	0	0	51	14	79	70	20	2	10	63
0679	Bhagatapur	42.00	97	97	839	428	411	106	105	238	221	0	0	196	41	186	7	100	6	9	1
0680	Chak Parasotampur	24.00	18	21	128	74	54	15	11	24	13	0	0	43	11	36	0	15	0	3	0

1	2	23	24	25	26	27	28	29	30	31	32	33	34	35	36	37	38	39	40	41	42
0046	**Dighwat**	**Nyay Panchayat / न्याय पंचायत**																			
0660	Udaikaranpur	6	0	0	0	147	0	13	0	1	0	17	0	8	0	43	11	0	0	548	749
0661	Chaklala	1	0	0	0	26	0	2	0	1	0	1	0	0	0	7	0	0	0	85	131
0662	Newad	1	0	0	0	39	0	6	0	0	0	2	0	2	0	9	0	0	35	144	209
0663	Bhagauni	1	0	0	0	77	6	0	0	0	0	0	0	1	0	8	3	0	66	112	137
0664	Dhamahapur	0	0	0	0	82	0	48	0	1	0	0	0	0	0	5	0	0	0	353	558
0665	Lakhanpur	0	0	0	0	7	0	0	0	0	0	0	0	0	0	0	0	0	2	55	73
0666	Faudipur	0	0	0	0	1	0	0	0	0	0	0	0	0	0	0	0	1	6	12	5
0667	Swaunsapur	1	0	0	0	1	0	1	0	1	0	2	0	0	0	1	0	2	13	51	52
0668	Fanavipur	0	0	0	0	138	3	1	0	0	0	0	0	0	0	6	0	134	266	79	120
0669	Jogibari	0	0	0	0	9	0	0	0	0	0	0	0	0	0	0	0	0	0	33	24
0670	Dixitpur	1	0	0	0	4	0	0	0	0	0	0	0	1	0	4	0	0	0	87	124
0671	Chakaura	1	0	0	0	63	0	5	0	0	0	0	0	2	0	23	0	156	313	55	49
0672	Dighawat	2	0	0	0	240	1	0	0	0	0	9	0	1	0	14	1	0	161	673	965
0673	Dhorhawa	0	0	0	0	64	0	1	0	0	0	1	0	1	0	1	0	0	43	85	83
0674	Chakaura Kripal	0	0	0	0	36	0	1	0	0	0	0	0	0	0	2	0	0	32	62	62
0675	Tulapur	0	0	0	0	0	0	0	0	0	0	0	0	0	0	0	0	0	0	251	388
0676	Bhatpurwa N.Bejawa	0	0	0	0	0	0	0	0	0	0	0	0	0	0	0	0	0	0	0	0
0677	Dehariya Jagadish	0	0	0	0	6	0	15	0	2	0	0	0	0	0	10	0	0	0	176	218
0678	Payagpur	0	2	0	0	35	1	1	0	6	2	0	0	1	0	6	0	0	0	102	96
0679	Bhagatapur	0	0	0	0	19	0	17	0	0	0	32	0	5	0	4	0	0	4	242	400
0680	Chak Parasotampur Risalgir	0	0	0	0	13	0	1	0	0	0	3	0	1	0	0	0	0	11	38	43

1	2	3	4	5	6	7	8	9	10	11	12	13	14	15	16	17	18	19	20	21	22
0681	Bhawapur	43.00	35	40	346	181	165	39	41	29	39	0	0	111	46	85	7	39	0	0	0
0682	Banwaripur	40.00	40	44	403	211	192	50	49	36	37	0	0	104	52	99	0	39	0	0	0
Summary for 'Nyay Panchayat' = 0046 (23 detail records)																					
Sum		1231.00	1436	1564	13041	6799	6242	1586	1527	2047	1771	0	0	3228	789	3055	454	1297	109	274	308

1	2	23	24	25	26	27	28	29	30	31	32	33	34	35	36	37	38	39	40	41	42
0681	Bhawapur	0	0	0	0	37	7	1	0	0	0	2	0	1	0	5	0	0	0	96	158
0682	Banwaripur	0	0	0	0	54	0	1	0	0	0	0	0	1	0	4	0	0	39	112	153
Summary for 'Nyay Panchayat' = 0046 (23 detail records)																					
Sum		14	2	0	0	1098	18	114	0	12	2	69	0	25	0	152	15	293	991	3451	4797

1	2	3	4	5	6	7	8	9	10	11	12	13	14	15	16	17	18	19	20	21	22
0047	**Gird Baragaon**	**Nyay Panchayat / न्याय पंचायत**																			
0683	Sikandara	122.00	74	74	653	346	307	101	92	0	0	0	0	100	6	155	0	84	0	5	0
0684	Vikramapur N.Jhau	58.00	53	53	420	207	213	51	52	120	116	0	0	97	36	103	9	51	2	28	7
0685	Jhaua	290.00	275	319	2587	1381	1206	335	307	261	204	0	0	752	154	538	2	414	1	37	0
0686	Pilkhini	230.00	175	204	1610	848	762	218	191	344	268	0	0	436	150	389	2	276	1	1	0
0687	Gird Baragaon	408.00	456	505	3143	1754	1389	346	248	415	303	0	0	834	224	852	207	176	20	99	133
0688	Gora Thakurain	18.00	0	0	0	0	0	0	0	0	0	0	0	0	0	0	0	0	0	0	0
0689	Gora Thakur	20.00	0	0	0	0	0	0	0	0	0	0	0	0	0	0	0	0	0	0	0
0690	Rajjupur	56.00	8	8	85	46	39	15	10	0	0	0	0	14	0	32	17	32	17	0	0
0691	Dallupur	20.00	43	43	451	227	224	54	57	0	0	0	0	55	23	54	0	54	0	0	0
0692	Nizampur	6.00	43	51	394	196	198	20	50	42	48	0	0	59	10	91	4	91	3	0	1
0693	Kalutpur	14.00	41	41	378	189	189	29	62	0	0	0	0	27	1	84	0	84	0	0	0
0694	Lallapur	28.00	0	0	0	0	0	0	0	0	0	0	0	0	0	0	0	0	0	0	0
0695	Saripur	20.00	80	104	701	360	341	72	75	54	61	0	0	234	83	138	27	92	2	10	21
0696	Singhapur	108.00	65	83	713	373	340	93	79	0	0	0	0	202	65	176	104	77	60	11	25
0697	Cherapur	24.00	58	64	630	331	299	66	66	11	0	0	0	179	83	169	33	41	10	1	0
0698	Chak Ghordaur	10.00	0	0	0	0	0	0	0	0	0	0	0	0	0	0	0	0	0	0	0
0699	Narainpur	40.00	66	106	740	409	331	82	75	114	83	0	0	208	46	219	76	44	21	9	48
0700	Gariwanpur	40.00	0	0	0	0	0	0	0	0	0	0	0	0	0	0	0	0	0	0	0
0701	Mahadevpur	26.00	38	40	389	208	181	53	48	100	105	0	0	116	0	78	0	57	0	0	0
0702	Shiorampur	14.00	80	98	809	427	382	115	96	0	0	0	0	281	15	183	1	140	1	2	0
0703	Saraibabu	54.00	183	216	1593	846	747	206	199	251	230	0	0	369	84	381	6	28	1	17	3

1	2	23	24	25	26	27	28	29	30	31	32	33	34	35	36	37	38	39	40	41	42
0047	**Gird Baragaon Nyay Panchayat / न्याय पंचायत**																				
0683	Sikandara	2	0	0	0	61	0	0	0	0	0	0	0	0	0	3	0	0	27	191	280
0684	Vikramapur N.Jhaua	1	0	0	0	19	0	0	0	0	0	0	0	1	0	3	0	0	55	104	149
0685	Jhaua	2	0	0	0	72	1	0	0	0	0	1	0	2	0	10	0	0	1	843	1203
0686	Pilkhini	2	0	0	0	93	0	0	0	0	0	4	0	1	0	12	1	5	166	454	594
0687	Gird Baragaon	1	0	1	0	343	33	132	12	1	0	42	8	4	0	53	1	27	200	875	982
0688	Gora Thakurain	0	0	0	0	0	0	0	0	0	0	0	0	0	0	0	0	0	0	0	0
0689	Gora Thakur	0	0	0	0	0	0	0	0	0	0	0	0	0	0	0	0	0	0	0	0
0690	Rajjupur	0	0	0	0	0	0	0	0	0	0	0	0	0	0	0	0	0	0	14	22
0691	Dallupur	0	0	0	0	0	0	0	0	0	0	0	0	0	0	0	0	0	0	173	224
0692	Nizampur	0	0	0	0	0	0	0	0	0	0	0	0	0	0	0	0	0	88	105	106
0693	Kalutpur	0	0	0	0	0	0	0	0	0	0	0	0	0	0	0	0	0	87	105	102
0694	Lallapur	0	0	0	0	0	0	0	0	0	0	0	0	0	0	0	0	0	0	0	0
0695	Saripur	1	0	0	0	19	3	0	0	2	0	3	0	0	0	11	1	0	0	222	314
0696	Singhapur	0	0	0	0	64	19	7	0	1	0	4	0	2	0	10	0	0	0	197	236
0697	Cherapur	0	21	0	0	27	1	44	0	3	0	17	1	31	0	5	0	0	0	162	266
0698	Chak Ghordaur	0	0	0	0	0	0	0	0	0	0	0	0	0	0	0	0	0	0	0	0
0699	Narainpur	5	0	0	0	124	4	5	0	1	0	9	1	3	0	19	2	0	0	190	255
0700	Gariwanpur	0	0	0	0	0	0	0	0	0	0	0	0	0	0	0	0	0	0	0	0
0701	Mahadevpur	0	0	0	0	19	0	0	0	0	0	1	0	0	0	1	0	0	57	130	124
0702	Shiorampur	0	0	0	0	33	0	6	0	0	0	0	0	1	0	1	0	0	0	244	381
0703	Saraibabu	4	0	0	0	121	2	106	0	5	0	45	0	15	0	40	0	0	115	465	626

1	2	3	4	5	6	7	8	9	10	11	12	13	14	15	16	17	18	19	20	21	22
0704	Chak Atharaha	10.00	7	7	48	23	25	4	8	0	0	0	0	12	0	13	0	1	0	0	0
Summary for 'Nyay Panchayat' = 0047 (22 detail records)																					
Sum		1616 00	1745	2016	15344	8171	7173	1860	1715	1712	1418	0	0	3975	980	3655	488	1742	139	220	238

1	2	23	24	25	26	27	28	29	30	31	32	33	34	35	36	37	38	39	40	41	42
0704	Chak Atharaha	0	0	0	0	6	0	4	0	0	0	2	0	0	0	0	0	0	4	10	21
Summary for 'Nyay Panchayat' = 0047 (22 detail records)																					
Sum		18	21	1	0	1001	63	304	12	13	0	128	10	60	0	168	5	32	800	4484	5885

1	2	3	4	5	6	7	8	9	10	11	12	13	14	15	16	17	18	19	20	21	22
0048	**Basantapur**	**Nyay Panchayat / न्याय पंचायत**																			
0705	Umaraha	102.00	90	95	815	422	393	100	101	48	58	0	0	220	66	158	0	70	0	61	0
0706	Trilokpur	36.00	30	39	377	187	190	48	48	0	0	0	0	116	0	83	0	67	0	0	0
0707	Leelapur	22.00	50	57	453	239	214	48	49	139	113	0	0	108	16	104	1	26	0	14	1
0708	Thedhipur	86.00	135	149	1396	680	716	149	182	36	35	0	0	373	63	310	16	128	13	12	1
0709	Choubeypur	24.00	50	55	391	204	187	47	31	26	24	0	0	130	58	92	0	59	0	0	0
0710	Narottampur	24.00	7	10	106	59	47	14	11	0	0	0	0	43	27	20	0	13	0	0	0
0711	Poore Baidan	26.00	25	33	313	169	144	42	41	52	47	0	0	75	18	78	0	51	0	0	0
0712	Lasamara	76.00	54	86	641	328	313	81	65	84	84	0	0	203	97	120	4	41	3	0	0
0713	Chhattapur	22.00	0	0	0	0	0	0	0	0	0	0	0	0	0	0	0	0	0	0	0
0714	Churauli	162.00	23	31	226	127	99	32	23	28	20	0	0	69	23	49	9	7	0	3	8
0715	Dukharanpur N. Bh	26.00	1	1	8	4	4	0	0	0	0	0	0	2	0	2	0	0	0	0	0
0716	Bhagawanpur N.Tu	48.00	22	31	257	143	114	36	20	0	0	0	0	92	61	48	0	19	0	0	0
0717	Godasubas	24.00	0	0	0	0	0	0	0	0	0	0	0	0	0	0	0	0	0	0	0
0718	Sadauli	34.00	11	12	133	69	64	11	13	0	0	0	0	33	6	25	4	14	4	0	0
0719	Basantapur	95.00	112	114	823	435	388	110	100	232	204	0	0	158	26	217	14	38	3	3	8
0720	Arazichawar	20.00	0	0	0	0	0	0	0	0	0	0	0	0	0	0	0	0	0	0	0
0721	Chak Keshav Battfa	26.00	19	25	230	104	126	25	33	31	36	0	0	60	32	40	7	15	0	4	7
0722	Sultanpur N Bhaga	16.00	21	28	240	125	115	22	23	28	24	0	0	87	21	48	11	9	4	3	7
0723	Vikrampur Kala	34.00	78	101	770	388	382	92	87	126	135	0	0	163	81	174	27	48	5	4	19
0724	Tulsipur N. Bhaga	8.00	51	54	254	136	118	32	34	118	99	0	0	25	2	78	0	22	0	2	0
0725	Medanipur	12.00	102	119	679	389	290	49	49	95	73	0	0	126	13	223	2	83	0	1	0

1	2	23	24	25	26	27	28	29	30	31	32	33	34	35	36	37	38	39	40	41	42
0048	**Basantapur Nyay Panchayat / न्याय पंचायत**																				
0705	Umaraha	0	0	0	0	1	0	3	0	0	0	2	0	2	0	19	0	0	0	264	393
0706	Trilokpur	0	0	0	0	2	0	14	0	0	0	0	0	0	0	0	0	0	1	104	189
0707	Leelapur	0	0	0	0	0	0	56	0	0	0	1	0	1	0	6	0	0	1	135	212
0708	Thedhipur	6	0	0	0	79	1	53	0	1	0	11	1	7	0	13	0	5	77	365	623
0709	Choubeypur	4	0	0	0	10	0	3	0	0	0	0	0	2	0	14	0	0	0	112	187
0710	Narottampur	1	0	0	0	0	0	0	0	0	0	1	0	2	0	3	0	0	0	39	47
0711	Poore Baidan	0	0	0	0	15	0	4	0	1	0	0	0	1	0	6	0	0	0	91	144
0712	Lasamara	2	0	0	0	40	1	6	0	1	0	6	0	2	0	22	0	18	16	190	293
0713	Chhattapur	0	0	0	0	0	0	0	0	0	0	0	0	0	0	0	0	0	0	0	0
0714	Churauli	2	0	0	0	14	0	4	0	3	0	1	0	1	0	14	1	0	0	78	90
0715	Dukharanpur N. Bhagawanpur	0	0	0	0	0	0	1	0	1	0	0	0	0	0	0	0	0	0	2	4
0716	Bhagawanpur N.Tulsipur	2	0	0	0	0	0	11	0	1	0	0	0	4	0	11	0	0	0	95	114
0717	Godasubas	0	0	0	0	0	0	0	0	0	0	0	0	0	0	0	0	0	0	0	0
0718	Sadauli	1	0	0	0	0	0	6	0	0	0	1	0	1	0	2	0	0	0	44	60
0719	Basantapur	3	0	0	0	82	0	51	0	7	0	8	2	6	0	19	1	4	44	214	330
0720	Arazichawar	0	0	0	0	0	0	0	0	0	0	0	0	0	0	0	0	0	0	0	0
0721	Chak Keshav Battfarosh	0	0	2	0	1	0	7	0	1	0	1	0	5	0	4	0	2	2	62	117
0722	Sultanpur N Bhagawanpur	1	0	0	0	1	0	15	0	1	0	5	0	6	0	7	0	0	2	77	102
0723	Vikrampur Kala	13	0	0	0	0	0	73	0	3	0	9	0	9	0	15	3	0	53	214	302
0724	Tulsipur N. Bhagawanpur	0	0	0	0	47	0	1	0	0	0	5	0	1	0	0	0	0	65	58	53
0725	Medanipur	0	0	0	0	107	2	25	0	0	0	3	0	3	0	1	0	0	190	166	98

1	2	3	4	5	6	7	8	9	10	11	12	13	14	15	16	17	18	19	20	21	22
0726	Dulhipur	16.00	5	9	91	43	48	13	12	0	0	0	0	21	4	17	0	9	0	0	0
0727	Titrahi	46.00	57	59	393	222	171	50	46	27	35	0	0	88	13	103	5	31	1	15	4
0728	Patkhauli	14.00	54	65	512	261	251	60	65	67	66	0	0	140	16	107	2	51	1	1	1
0729	Dainiya	14.00	65	75	476	256	220	67	61	0	0	0	0	50	4	132	21	129	20	0	1
0730	Lallapur N. Bhagaw	14.00	0	0	0	0	0	0	0	0	0	0	0	0	0	0	0	0	0	0	0
0731	Bhutahiya	201.00	0	0	0	0	0	0	0	0	0	0	0	0	0	0	0	0	0	0	0
0732	Chimilaha	14.00	0	0	0	0	0	0	0	0	0	0	0	0	0	0	0	0	0	0	0
0733	Dwarikapur Uparw	90.00	89	109	991	516	475	113	113	162	150	0	0	226	58	234	53	67	2	17	51
0734	Kolahalpur Uparwa	32.00	59	59	434	229	205	55	48	215	185	0	0	48	8	118	6	14	0	23	5
0735	Itawa Uparwar	142.00	216	264	2394	1275	1119	354	288	160	129	0	0	590	115	519	18	326	1	83	16
0736	Itawa Tari	122.00	0	0	0	0	0	0	0	0	0	0	0	0	0	0	0	0	0	0	0
0737	Kolahalpur Tari	76.00	0	0	0	0	0	0	0	0	0	0	0	0	0	0	0	0	0	0	0
0738	Dwarikapur Tari	162.00	0	0	0	0	0	0	0	0	0	0	0	0	0	0	0	0	0	0	0
Summary for 'Nyay Panchayat' = 0048 (34 detail records)																					
Sum		1866.00	1426	1680	13403	7010	6393	1650	1543	1674	1517	0	0	3246	828	3099	200	1337	57	246	129
Summary for 'Tahsil' = 0020 (285 detail records)																					
Sum		18696.00	22442	24532	206120	110097	96023	25764	23130	26573	23225	64	12	50642	11027	48631	6767	16168	1561	4628	4072
Summary for 'CD Block' = 0030 (290 detail records)																					
Sum		19663.00	23194	25291	212049	113242	98807	26443	23777	27495	24030	64	12	51959	11288	50034	6959	16526	1629	4779	4138

1	2	23	24	25	26	27	28	29	30	31	32	33	34	35	36	37	38	39	40	41	42
0726	Dulhipur	1	0	0	0	2	0	2	0	0	0	0	0	2	0	1	0	3	0	23	48
0727	Titrahi	3	0	0	0	7	0	30	0	1	0	9	0	0	0	7	0	0	0	119	166
0728	Patkhauli	0	0	0	0	0	0	45	0	0	0	1	0	2	0	7	0	0	1	154	248
0729	Dainiya	0	0	0	0	3	0	0	0	0	0	0	0	0	0	0	0	0	21	124	178
0730	Lallapur N. Bhagawanpur	0	0	0	0	0	0	0	0	0	0	0	0	0	0	0	0	0	0	0	0
0731	Bhutahiya	0	0	0	0	0	0	0	0	0	0	0	0	0	0	0	0	0	0	0	0
0732	Chimilaha	0	0	0	0	0	0	0	0	0	0	0	0	0	0	0	0	0	0	0	0
0733	Dwarikapur Uparwar	1	0	0	0	108	0	28	0	0	0	2	0	8	0	3	0	0	0	282	422
0734	Kolahalpur Uparwar	0	0	0	0	73	1	4	0	0	0	0	0	2	0	2	0	5	94	106	105
0735	Itawa Uparwar	4	0	0	0	68	0	6	0	1	0	5	0	6	0	20	1	0	1	756	1100
0736	Itawa Tari	0	0	0	0	0	0	0	0	0	0	0	0	0	0	0	0	0	0	0	0
0737	Kolahalpur Tari	0	0	0	0	0	0	0	0	0	0	0	0	0	0	0	0	0	0	0	0
0738	Dwarikapur Tari	0	0	0	0	0	0	0	0	0	0	0	0	0	0	0	0	0	0	0	0
Summary for 'Nyay Panchayat' = 0048 (34 detail records)																					
Sum		44	0	2	0	660	5	448	0	22	0	71	3	73	0	196	6	37	568	3874	5625
Summary for 'Tahsil' = 0020 (285 detail records)																					
Sum		251	34	12	0	E+04	721	6569	75	351	25	1699	102	904	8	2549	169	645	8790	60821	80466
Summary for 'CD Block' = 0030 (290 detail records)																					
Sum		255	34	12	0	E+04	742	6772	86	399	44	1733	102	929	8	2606	176	653	9033	62555	82815

VIKAS KHAND GYANPUR

(PARTS OF TAHSILS GYANPUR & BHADOHI)

DISTRICT VARANASI

Km. 0 1 2 3 4 5 Km

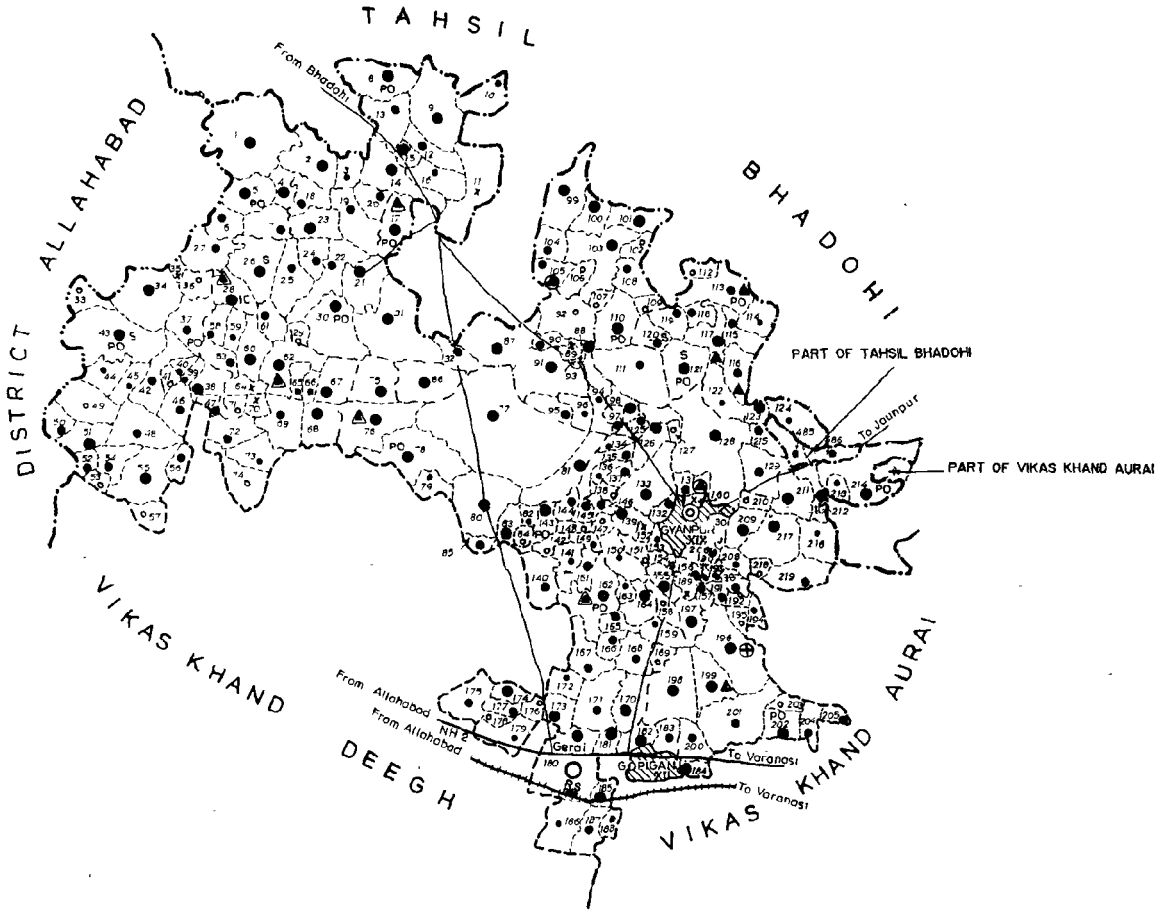

Vikas Khand boundary excludes statutory town(S).

TOWN	AMENITIES
GYANPUR	PO/TO,IC, ⊕
GOPIGANJ	PO/TO,IC, ▲

VILLAGE CODE NO.	AMENITIES
15	PO; ◎ ; ▲
56	▲
63	PO; ⊕
85	▲
88	PO, ⊕ ; ▲
97	▲
98	▲
132	PO,IC; ◎; ▲
181	▲

BOUNDARY DISTRICT;TAHSIL
" VIKAS KHAND ,NYAYA PANCHAYAT
" VILLAGE WITH LOCATION CODE NUMBER. 123
HEADQUARTERS: TAHSIL VIKAS KHAND, ◎ ; VILLAGES WITH POPULATION SIZE BELOW 200; ○
200-499,500-999;1000-4999; ● ; ● ; ●
UNINHABITED VILLAGES WITH LOCATION CODE NUMBER X70
URBAN AREA WITH LOCATION CODE, XII
NATIONAL HIGHWAY, NH2
IMPORTANT METALLED ROAD
RAILWAY LINE WITH STATION METRE GAUGE, RS
POST OFFICE, PO
HIGH SCHOOL;INTER COLLEGE, S ; IC
HOSPITAL;PRIMARY HEALTH CENTRE, ⊕ ; ▲
MATERNITY AND CHILD WELFARE CENTRE,
IMPORTANT VILLAGE MARKET;HAT ▲ ; ▲

TAHSIL GYANPUR
CHANGE IN JURISDICTION 1981-91
Km 5 0 5Km
TAHSIL BHADOHI
TAHSIL GYANPUR
BOUNDARY: DISTRICT
TAHSIL
Area lost to newly created tahsil Bhadohi

BASED ON SURVEY OF INDIA MAP WITH THE PERMISSION OF THE SURVEYOR GENERAL OF INDIA

© GOVERNMENT OF INDIA COPYRIGHT, 1999

1	2	3	4	5	6	7	8	9	10	11	12	13	14	15	16	17	18	19	20	21	22
0040	**Gyanpur**	**CD Block / सा. वि. खण्ड**																			
															तहसील / Tahsil			**Bhadohi**			**0010**
0033	**Kawal**	**Nyay Panchayat / न्याय पंचायत**																			
0485	Sambairaj Putani	48.00	65	67	652	357	295	82	70	0	0	0	0	213	54	154	3	72	2	4	0
0486	Balbhadarpur	84.00	74	74	532	284	248	52	46	44	38	0	0	134	56	132	13	90	2	0	11
Summary for 'Nyay Panchayat' = 0033 (2 detail records)																					
Sum		132.00	139	141	1184	641	543	134	116	44	38	0	0	347	110	286	16	162	4	4	11
Summary for 'Tahsil' = 0010 (2 detail records)																					
Sum		132.00	139	141	1184	641	543	134	116	44	38	0	0	347	110	286	16	162	4	4	11
															तहसील / Tahsil			**Gyanpur**			**0020**
0001	**Khewakhar**	**Nyay Panchayat / न्याय पंचायत**																			
0001	Khaokhar	260.00	378	379	3275	1707	1568	429	357	473	411	0	0	791	118	767	366	105	107	166	179
0002	Makanpur Rohi	105.00	140	140	1230	637	593	129	122	87	107	0	0	403	118	268	15	99	6	2	4
0003	Vasupur	34.00	38	38	214	111	103	23	19	19	19	0	0	51	5	55	4	31	0	5	0
0004	Jagatpur	85.00	143	143	1172	611	561	149	124	17	24	0	0	204	72	278	11	275	11	0	0
0005	Bisauli Kripalpur	125.00	165	165	1323	691	632	170	141	190	173	0	0	368	90	262	7	166	5	31	1
0006	Nazarpur	50.00	87	88	720	376	344	95	68	65	59	0	0	230	129	165	4	126	0	23	1
0007	Newada Rohi	110.00	102	102	825	435	390	95	74	50	42	0	0	265	24	169	1	114	0	10	0
Summary for 'Nyay Panchayat' = 0001 (7 detail records)																					
Sum		769.00	1053	1055	8759	4568	4191	1090	905	901	835	0	0	2312	556	1964	408	916	129	237	185

1	2	23	24	25	26	27	28	29	30	31	32	33	34	35	36	37	38	39	40	41	42
0040	**Gyanpur**	**CD Block / सा. वि. खण्ड**																			
													तहसील / Tahsil					**Bhadohi**			**0010**
0033	**Kawal**	**Nyay Panchayat / न्याय पंचायत**																			
0485	Sambairaj Putani	0	0	0	0	1	0	77	0	0	0	0	1	0	0	0	0	1	148	202	144
0486	Balbhadarpur	0	0	0	0	17	0	25	0	0	0	0	0	0	0	0	0	0	111	152	124
Summary for 'Nyay Panchayat' = 0033 (2 detail records)																					
Sum		0	0	0	0	18	0	102	0	0	0	0	1	0	0	0	0	1	259	354	268
Summary for 'Tahsil' = 0010 (2 detail records)																					
Sum		0	0	0	0	18	0	102	0	0	0	0	1	0	0	0	0	1	259	354	268
													तहसील / Tahsil					**Gyanpur**			**0020**
0001	**Khewakhar**	**Nyay Panchayat / न्याय पंचायत**																			
0001	Khaokhar	1	0	0	0	399	76	35	1	6	0	4	0	7	0	44	3	5	7	935	1195
0002	Makanpur Rohi	1	0	3	0	38	0	93	3	3	0	6	2	8	0	15	0	1	3	368	575
0003	Vasupur	2	0	0	0	8	4	2	0	0	0	0	0	5	0	2	0	1	5	55	94
0004	Jagatpur	0	0	0	0	0	0	0	0	0	0	1	0	0	0	2	0	1	1	332	549
0005	Bisauli Kripalpur	0	0	0	0	33	0	13	1	1	0	6	0	3	0	9	0	0	0	429	625
0006	Nazarpur	0	0	0	0	5	3	0	0	0	0	2	0	4	0	5	0	0	0	211	340
0007	Newada Rohi	0	0	0	0	0	0	37	0	0	0	0	0	0	0	8	1	0	0	266	389
Summary for 'Nyay Panchayat' = 0001 (7 detail records)																					
Sum		4	0	3	0	483	83	180	5	10	0	19	2	27	0	85	4	8	16	2596	3767

1	2	3	4	5	6	7	8	9	10	11	12	13	14	15	16	17	18	19	20	21	22
0002	**Matethu**	**Nyay Panchayat / न्याय पंचायत**																			
0008	Bhikhamapur	152.00	142	142	1050	559	491	130	121	20	19	0	0	288	47	235	177	220	171	2	4
0009	Kanakpur	306.00	206	206	1506	775	731	196	193	88	86	0	0	237	12	328	49	179	37	8	7
0010	Merhi	78.00	21	23	203	105	98	25	19	0	0	0	0	63	0	42	0	40	0	0	0
0011	Talodra	157.00	0	0	0	0	0	0	0	0	0	0	0	0	0	0	0	0	0	0	0
0012	Haripatti	93.00	119	119	938	491	447	121	100	216	181	0	0	231	19	221	0	124	0	88	0
0013	Govind Patti	49.00	72	76	660	330	330	75	72	0	0	0	0	159	23	155	2	56	0	1	1
0014	Veer Bhadra Patti	49.00	164	164	1282	661	621	163	146	38	44	0	0	343	51	295	11	175	0	6	0
0015	Matethu	11.00	172	180	1482	768	714	165	156	39	37	0	0	459	147	369	164	99	1	199	112
0016	Pratap Singh Patti	99.00	66	66	494	254	240	63	48	86	76	0	0	138	31	112	0	46	0	15	0
0017	Danpur Patti West	112.00	235	248	1466	820	646	181	156	111	87	0	0	325	19	422	63	129	1	227	61
Summary for 'Nyay Panchayat' = 0002 (10 detail records)																					
Sum		1106.00	1197	1224	9081	4763	4318	1119	1011	598	530	0	0	2243	349	2179	466	1068	210	546	185

1	2	23	24	25	26	27	28	29	30	31	32	33	34	35	36	37	38	39	40	41	42
0002	**Matethu**	**Nyay Panchayat / न्याय पंचायत**																			
0008	Bhikhamapur	0	0	2	0	4	1	2	0	2	0	0	0	0	0	3	1	0	0	324	314
0009	Kanakpur	1	0	0	0	1	4	110	1	6	0	5	0	2	0	16	0	10	136	437	546
0010	Merhi	0	0	0	0	0	0	0	0	0	0	1	0	0	0	1	0	0	0	63	98
0011	Talodra	0	0	0	0	0	0	0	0	0	0	0	0	0	0	0	0	0	0	0	0
0012	Haripatti	3	0	1	0	0	0	1	0	0	0	1	0	0	0	3	0	0	22	270	425
0013	Govind Patti	0	0	0	0	10	0	77	1	1	0	2	0	5	0	3	0	0	0	175	328
0014	Veer Bhadra Patti	1	0	0	0	73	8	17	3	0	0	10	0	5	0	8	0	3	50	363	560
0015	Matethu	0	0	1	0	4	45	7	0	0	0	22	0	6	0	31	6	0	0	399	550
0016	Pratap Singh Patti	1	0	0	0	21	0	13	0	0	0	1	0	4	0	11	0	0	0	142	240
0017	Danpur Patti West	0	0	0	0	10	0	9	1	0	0	30	0	0	0	17	0	0	0	398	583
Summary for 'Nyay Panchayat' = 0002 (10 detail records)																					
Sum		6	0	4	0	123	58	236	6	9	0	72	0	22	0	93	7	13	208	2571	3644

1	2	3	4	5	6	7	8	9	10	11	12	13	14	15	16	17	18	19	20	21	22
0003	**Mau Ram Shala**	**Nyay Panchayat / न्याय पंचायत**																			
0018	Khanapur N. Maka	50.00	76	76	569	293	276	65	58	82	70	0	0	166	42	111	2	43	2	2	0
0019	Asaipur	93.00	80	80	682	379	303	75	62	103	53	0	0	96	5	176	10	85	4	2	0
0020	Jodhapur N. Ramch	31.00	62	62	739	370	369	88	95	48	44	0	0	40	0	173	0	123	0	0	0
0021	Dasawatpur	121.00	172	173	2043	1079	964	254	228	10	3	0	0	405	26	478	3	197	0	98	0
0022	Chak Gumani	95.00	75	75	739	383	356	82	94	122	101	0	0	71	4	217	11	77	9	0	0
0023	Mau Ramshala	156.00	164	167	1504	807	697	202	133	185	135	0	0	385	35	295	37	141	13	121	24
0024	Vijaypur	40.00	80	85	715	377	338	83	90	0	0	0	0	171	1	144	20	84	16	4	3
0025	Lokmanpur	55.00	71	71	686	344	342	80	60	18	19	0	0	214	70	157	0	117	0	3	0
0026	Sagarpur	115.00	124	125	1246	630	616	140	163	128	116	0	0	281	14	324	10	117	3	16	6
0027	Sarai Saddi	90.00	75	75	643	334	309	86	86	31	32	0	0	208	24	152	33	52	6	13	16
0028	Barnai	119.00	184	184	1524	807	717	190	187	162	171	0	0	318	33	355	13	135	4	21	8
0029	Ziapur	25.00	18	18	180	85	95	27	25	0	0	0	0	39	0	31	7	30	7	0	0
0030	Veerampur	189.00	208	209	1604	838	766	183	199	109	85	0	0	477	11	367	6	217	3	2	1
0031	Amilhara	252.00	261	263	2557	1309	1248	301	310	47	50	0	0	329	9	557	85	264	30	220	55
0032	Nauvapur	41.00	46	47	370	194	176	46	43	194	176	0	0	31	5	55	7	17	2	38	5
Summary for 'Nyay Panchayat' = 0003 (15 detail records)																					
Sum		1472 00	1696	1710	15801	8229	7572	1902	1833	1239	1055	0	0	3231	279	3592	244	1699	99	540	118

1	2	23	24	25	26	27	28	29	30	31	32	33	34	35	36	37	38	39	40	41	42
0003	**Mau Ram Shala Nyay Panchayat / न्याय पंचायत**																				
0018	Khanapur N. Makanpur	1	0	0	0	0	0	49	0	0	0	10	0	1	0	5	0	12	150	170	124
0019	Asaipur	0	0	0	0	0	0	45	2	37	4	2	0	0	0	5	0	0	144	203	149
0020	Jodhapur N. Ramchandrapur	0	0	0	0	45	0	3	0	0	0	2	0	0	0	0	0	0	1	197	368
0021	Dasawatpur	1	0	0	0	111	3	59	0	0	0	6	0	0	0	6	0	4	291	597	670
0022	Chak Gumani	0	0	0	0	35	2	65	0	0	0	39	0	0	0	1	0	1	176	165	169
0023	Mau Ramshala	0	0	0	0	0	0	5	0	0	0	3	0	0	0	25	0	5	10	507	650
0024	Vijaypur	1	0	0	0	1	0	49	1	0	0	0	0	0	0	5	0	0	0	233	318
0025	Lokmanpur	0	0	1	0	3	0	12	0	0	0	8	0	10	0	3	0	0	0	187	342
0026	Sagarpur	4	0	16	0	120	1	32	0	1	0	3	0	1	0	14	0	1	25	305	581
0027	Sarai Saddi	0	0	0	0	87	11	0	0	0	0	0	0	0	0	0	0	0	0	182	276
0028	Barnai	1	0	4	0	100	0	72	1	3	0	6	0	2	0	11	0	0	139	452	565
0029	Ziapur	0	0	0	0	0	0	0	0	0	0	1	0	0	0	0	0	0	6	54	82
0030	Veerampur	1	0	0	0	19	0	112	0	0	0	1	0	2	0	13	2	0	13	471	747
0031	Amilhara	0	0	0	0	42	0	3	0	0	0	5	0	1	0	22	0	6	11	746	1152
0032	Nauvapur	0	0	0	0	0	0	0	0	0	0	0	0	0	0	0	0	0	1	139	168
Summary for 'Nyay Panchayat' = 0003 (15 detail records)																					
Sum		9	0	21	0	563	17	506	4	41	4	86	0	17	0	110	2	29	967	4608	6361

1	2	3	4	5	6	7	8	9	10	11	12	13	14	15	16	17	18	19	20	21	22
0004	**Pilkhuna**	**Nyay Panchayat / न्याय पंचायत**																			
0033	Nigazpur	8.00	8	8	68	35	33	7	10	6	5	0	0	21	0	11	0	1	0	0	0
0034	Akorha	224.00	310	311	2346	1194	1152	282	276	270	271	0	0	676	92	536	98	122	3	26	25
0035	Asaman Patti	5.00	0	0	0	0	0	0	0	0	0	0	0	0	0	0	0	0	0	0	0
0036	Rampur Keshi	35.00	20	20	112	57	55	15	20	14	15	0	0	20	3	27	2	10	0	17	2
0037	Dasharathpur	126.00	112	113	869	434	435	108	87	93	81	0	0	226	7	202	3	92	0	72	2
0038	Pilkhuna	140.00	131	132	1230	603	627	138	139	116	118	0	0	287	46	274	27	78	14	48	10
0039	Chak Sarnath	40.00	31	31	475	229	246	34	50	0	0	0	0	131	54	106	14	57	4	0	0
0040	Vigahiya	38.00	30	31	335	172	163	11	19	0	0	0	0	134	40	82	17	46	3	6	3
0041	Poore Sarnath	17.00	1	1	16	8	8	0	2	0	0	0	0	5	0	4	0	1	0	0	0
0042	Poore Bhan	60.00	89	89	821	443	378	119	91	77	62	0	0	234	28	197	36	37	0	25	36
0043	Rohi	226.00	223	225	1970	971	999	237	226	300	277	0	0	467	109	425	29	136	4	118	9
0044	Mohanpur	60.00	58	58	462	214	248	49	47	29	36	0	0	146	92	88	3	47	0	14	1
0045	Srikantpur	30.00	24	25	200	115	85	27	16	29	24	0	0	38	2	56	2	14	1	4	1
0046	Harihar Pursoni	114.00	110	111	884	432	452	106	111	31	32	0	0	170	13	159	7	65	4	2	0
0047	Poore Matuka	20.00	69	69	554	293	261	70	48	35	28	0	0	123	28	114	2	47	1	12	0
0048	Mungari	132.00	77	77	626	328	298	88	78	122	88	0	0	137	15	132	12	41	2	23	9
0049	Poore Keshi Jeet Di	86.00	7	7	43	24	19	1	1	0	0	0	0	8	1	16	14	1	1	14	13
0050	Chaurhata	38.00	54	54	524	283	241	66	58	14	19	0	0	70	17	122	81	2	0	85	67
0051	Sowari	161.00	147	148	1264	661	603	139	154	174	145	0	0	249	8	296	112	39	0	161	111
0052	Kupi Haradi Patti	44.00	83	83	655	344	311	72	67	126	116	0	0	193	61	160	46	17	4	14	32
0053	Chak Prayag Das	16.00	8	8	63	32	31	7	7	0	0	0	0	24	12	16	0	8	0	0	0

1	2	23	24	25	26	27	28	29	30	31	32	33	34	35	36	37	38	39	40	41	42
0004	**Pilkhuna**	**Nyay Panchayat** / न्याय पंचायत																			
0033	Nigazpur	0	0	0	0	9	0	0	0	0	0	0	0	0	0	1	0	0	0	24	33
0034	Akorha	3	0	0	0	332	68	14	0	0	0	12	1	3	0	24	1	0	39	658	1015
0035	Asaman Patti	0	0	0	0	0	0	0	0	0	0	0	0	0	0	0	0	0	0	0	0
0036	Rampur Keshi	0	0	0	0	0	0	0	0	0	0	0	0	0	0	0	0	0	0	30	53
0037	Dasharathpur	2	0	0	0	1	0	18	1	0	0	1	0	5	0	11	0	0	0	232	432
0038	Pilkhuna	1	0	0	0	110	3	0	0	0	0	8	0	6	0	23	0	0	0	329	600
0039	Chak Sarnath	0	0	0	0	12	7	9	0	0	0	12	1	9	0	7	2	1	90	122	142
0040	Vigahiya	0	0	0	0	2	10	18	0	0	0	0	1	5	0	5	0	0	7	90	139
0041	Poore Sarnath	0	0	0	0	3	0	0	0	0	0	0	0	0	0	0	0	0	2	4	6
0042	Poore Bhan	0	0	0	0	0	0	116	0	0	0	11	0	1	0	7	0	0	0	246	342
0043	Rohi	4	0	3	0	99	14	8	1	2	0	23	1	3	0	29	0	0	1	546	969
0044	Mohanpur	0	0	0	0	11	1	1	0	0	0	3	0	5	0	7	1	0	0	126	245
0045	Srikantpur	0	0	0	0	15	0	0	0	0	0	1	0	2	0	20	0	10	15	49	68
0046	Harihar Pursoni	6	1	0	0	60	0	2	0	12	0	5	0	4	0	3	2	11	52	262	393
0047	Poore Matuka	0	0	0	0	42	1	2	0	0	0	5	0	0	0	6	0	0	37	179	222
0048	Mungari	0	0	0	0	64	1	0	0	0	0	2	0	1	0	1	0	10	23	186	263
0049	Poore Keshi Jeet Diwan	0	0	0	0	1	0	0	0	0	0	0	0	0	0	0	0	0	1	8	4
0050	Chaurhata	0	0	0	0	35	14	0	0	0	0	0	0	0	0	0	0	0	0	161	160
0051	Sowari	0	0	0	0	77	1	2	0	0	0	0	0	0	0	17	0	0	0	365	491
0052	Kupi Haradi Patti	2	0	4	0	10	5	61	4	3	0	22	1	2	0	25	0	13	26	171	239
0053	Chak Prayag Das	0	0	0	0	0	0	3	0	0	0	2	0	2	0	1	0	0	6	16	25

1	2	3	4	5	6	7	8	9	10	11	12	13	14	15	16	17	18	19	20	21	22
0054	Bhaura Kapoora	45.00	66	66	567	294	273	67	56	91	90	0	0	184	91	137	18	46	2	9	15
0055	Chaura Kala	79.00	127	127	1067	550	517	125	93	119	93	0	0	353	85	248	31	94	17	52	13
0056	Poore Vishwanath	42.00	88	88	522	272	250	53	52	21	19	0	0	170	49	139	15	44	11	13	0
0057	Miya Ka Pura	18.00	9	9	50	22	28	2	5	0	0	0	0	16	11	14	3	7	2	2	0
Summary for 'Nyay Panchayat' = 0004 (25 detail records)																					
Sum		1804.00	1882	1891	15723	8010	7713	1823	1713	1667	1519	0	0	4082	864	3561	572	1052	73	717	349

1	2	23	24	25	26	27	28	29	30	31	32	33	34	35	36	37	38	39	40	41	42
0054	Bhaura Kapoora	1	0	2	0	3	0	39	1	2	0	25	0	5	0	5	0	8	59	149	196
0055	Chaura Kala	4	1	0	0	32	0	43	0	0	0	6	0	4	0	13	0	0	1	302	485
0056	Poore Vishwanath	0	0	0	0	24	0	31	3	0	0	15	1	9	0	3	0	0	0	133	235
0057	Miya Ka Pura	0	0	0	0	1	1	0	0	0	0	2	0	0	0	2	0	0	0	8	25
Summary for 'Nyay Panchayat' = 0004 (25 detail records)																					
Sum		23	2	9	0	943	126	367	10	19	0	155	6	66	0	210	6	53	359	4396	6782

1	2	3	4	5	6	7	8	9	10	11	12	13	14	15	16	17	18	19	20	21	22
0005	**Ramaipur**	**Nyay Panchayat / न्याय पंचायत**																			
0058	Sahasipur	34.00	53	53	443	237	206	48	48	61	49	0	0	118	23	100	17	30	1	23	13
0059	Tulapur N. Bagaon	17.00	43	43	311	180	131	42	27	0	0	0	0	70	2	74	2	35	2	0	0
0060	Meenapur	105.00	116	116	1153	601	552	148	123	142	134	0	0	305	16	264	13	67	1	38	7
0061	Kanti Rampur	57.00	77	77	710	386	324	181	70	34	19	0	0	156	8	180	6	58	1	4	0
0062	Ainachh	99.00	117	117	1103	604	499	133	115	208	139	0	0	278	26	286	24	114	0	18	1
0063	Bayawa	115.00	56	56	542	250	292	55	52	3	5	0	0	190	102	57	7	47	6	0	1
0064	Tal Bhairo	52.00	0	0	0	0	0	0	0	0	0	0	0	0	0	0	0	0	0	0	0
0065	Halwal Shahpur	18.00	34	34	265	147	118	42	31	0	0	0	0	75	15	45	7	26	1	0	0
0066	Saripur	27.00	46	46	323	160	163	34	40	0	0	0	0	93	26	45	2	42	2	0	0
0067	Zianpur	87.00	117	117	1062	559	503	144	115	140	126	0	0	307	45	242	3	47	1	96	1
0068	Raghunathpur	110.00	112	112	1038	527	511	134	109	241	222	0	0	292	52	228	3	39	0	162	3
0069	Saravan	67.00	50	50	507	273	234	55	63	65	54	0	0	62	5	137	12	50	6	0	6
0070	Arazi Jait Patti	3.00	0	0	0	0	0	0	0	0	0	0	0	0	0	0	0	0	0	0	0
0071	Huhiya Bankar	27.00	3	3	6	3	3	0	0	0	0	0	0	1	0	3	0	3	0	0	0
0072	Ramaipur N. Kalipu	5.00	107	107	896	499	397	117	100	91	75	0	0	150	16	258	13	68	12	0	0
0073	Ramaipur N. Panka	3.00	72	72	479	257	222	62	62	156	130	0	0	91	4	109	14	7	0	26	5
0074	Kalipur J. Ramaipur	49.00	22	22	180	93	87	20	19	20	22	0	0	58	32	53	15	34	12	1	3
Summary for 'Nyay Panchayat' = 0005 (17 detail records)																					
Sum		875.00	1025	1025	9018	4776	4242	1215	974	1161	975	0	0	2246	372	2081	138	667	45	368	40

1	2	23	24	25	26	27	28	29	30	31	32	33	34	35	36	37	38	39	40	41	42
0005	**Ramaipur**	**Nyay Panchayat / न्याय पंचायत**																			
0058	Sahasipur	0	0	0	0	37	1	1	0	0	0	2	0	1	0	6	2	0	0	137	189
0059	Tulapur N. Bagaon	34	0	0	0	0	0	0	0	0	0	3	0	0	0	2	0	0	0	106	129
0060	Meenapur	0	0	0	0	116	3	18	0	1	0	10	0	1	0	13	2	0	0	337	539
0061	Kanti Rampur	0	0	0	0	97	5	6	0	0	0	4	0	1	0	10	0	0	2	206	316
0062	Ainachh	0	0	0	0	100	22	36	0	0	0	9	1	0	0	9	0	0	0	318	475
0063	Bayawa	0	0	0	0	0	0	0	0	0	0	0	0	1	0	9	0	0	0	193	285
0064	Tal Bhairo	0	0	0	0	0	0	0	0	0	0	0	0	0	0	0	0	0	0	0	0
0065	Halwal Shahpur	0	0	0	0	18	6	0	0	0	0	1	0	0	0	0	0	0	0	102	111
0066	Saripur	0	0	0	0	0	0	0	0	0	0	0	0	0	0	3	0	0	0	115	161
0067	Zianpur	1	0	0	0	19	0	52	1	0	0	9	0	2	0	16	0	0	266	317	234
0068	Raghunathpur	0	0	0	0	18	0	0	0	0	0	0	0	0	0	9	0	0	279	299	229
0069	Saravan	1	0	0	0	56	0	6	0	0	0	0	0	3	0	21	0	0	0	136	222
0070	Arazi Jait Patti	0	0	0	0	0	0	0	0	0	0	0	0	0	0	0	0	0	0	0	0
0071	Huhiya Bankar	0	0	0	0	0	0	0	0	0	0	0	0	0	0	0	0	0	0	0	3
0072	Ramaipur N. Kalipur	0	0	0	0	179	1	1	0	0	0	3	0	1	0	6	0	0	0	241	384
0073	Ramaipur N. Pankar	0	0	0	0	71	8	0	0	1	0	1	0	0	0	3	1	0	104	148	104
0074	Kalipur J. Ramaipur	2	0	0	0	10	0	0	0	1	0	0	0	1	0	4	0	0	36	40	36
Summary for 'Nyay Panchayat' = 0005 (17 detail records)																					
Sum		38	0	0	0	721	46	120	1	3	0	42	1	11	0	111	5	0	687	2695	3417

1	2	3	4	5	6	7	8	9	10	11	12	13	14	15	16	17	18	19	20	21	22
0006	**Nathaipur**	**Nyay Panchayat** / न्याय पंचायत																			
0075	Vairi Parawa	132.00	274	275	1881	1005	876	266	251	328	311	0	0	336	25	500	81	120	13	38	41
0076	Karigaon	210.00	412	412	2982	1668	1314	336	271	339	275	0	0	669	95	784	45	526	17	51	8
0077	Kasidaha	641.00	582	582	4055	2160	1895	559	498	569	476	0	0	900	61	944	207	359	136	33	58
0078	Nathaipur	193.00	398	401	3047	1623	1424	378	372	516	452	0	0	591	48	748	178	197	64	15	17
0079	Poore Bahuriya	32.00	46	48	460	264	196	68	51	152	112	0	0	113	7	105	75	19	38	33	35
0080	Sansarapur	170.00	220	220	2001	1032	969	274	240	299	274	0	0	390	31	454	195	92	85	31	95
0081	Saripur Or Umarpur	143.00	168	168	1493	787	706	189	149	196	166	0	0	398	66	299	45	167	3	69	42
0082	Chak Khanpur	16.00	34	34	336	165	171	44	55	0	0	0	0	105	23	65	4	28	0	0	4
0083	Hichchhanpur	50.00	105	105	1039	549	490	145	110	0	0	0	0	283	17	226	8	74	1	14	7
0084	Chak Manohar	24.00	20	20	189	107	82	20	12	0	0	0	0	62	7	42	3	16	1	0	2
0085	Chak Sahaw	41.00	76	76	565	310	255	78	64	0	0	0	0	143	33	144	50	14	13	0	0
Summary for 'Nyay Panchayat' = 0006 (11 detail records)																					
Sum		1652.00	2335	2341	18048	9670	8378	2357	2073	2399	2066	0	0	3990	413	4311	891	1612	371	284	309

1	2	23	24	25	26	27	28	29	30	31	32	33	34	35	36	37	38	39	40	41	42
0006	**Nathaipur**	**Nyay Panchayat / न्याय पंचायत**																			
0075	Vairi Parawa	0	0	0	0	148	16	179	5	0	0	5	0	0	0	10	6	3	67	502	728
0076	Karigaon	2	0	0	0	90	20	67	0	1	0	22	0	10	0	15	0	3	42	881	1227
0077	Kasidaha	2	0	0	0	420	9	56	0	6	0	20	1	12	0	36	3	0	19	1216	1669
0078	Nathaipur	3	0	0	0	389	95	88	0	3	0	7	0	9	0	37	2	2	49	873	1197
0079	Poore Bahuriya	0	0	0	0	8	0	40	2	5	0	0	0	0	0	0	0	0	0	159	121
0080	Sansarapur	4	0	1	0	108	7	190	8	0	0	9	0	7	0	12	0	2	2	576	772
0081	Saripur Or Umarpur	2	0	0	0	37	0	6	0	0	0	9	0	0	0	9	0	0	10	488	651
0082	Chak Khanpur	4	0	0	0	20	0	5	0	0	0	5	0	0	0	3	0	0	1	100	166
0083	Hichchhanpur	4	0	0	0	121	0	6	0	0	0	1	0	1	0	5	0	0	0	323	482
0084	Chak Manohar	0	0	0	0	23	0	0	0	0	0	1	0	0	0	2	0	0	0	65	79
0085	Chak Sahaw	1	0	0	0	102	37	6	0	0	0	6	0	0	0	15	0	0	0	166	205
Summary for 'Nyay Panchayat' = 0006 (11 detail records)																					
Sum		22	0	1	0	1466	184	643	15	15	0	85	1	39	0	144	11	10	190	5349	7297

1	2	3	4	5	6	7	8	9	10	11	12	13	14	15	16	17	18	19	20	21	22
0007	**Bhiriura**	**Nyay Panchayat / न्याय पंचायत**																			
0086	Kusauli	128.00	109	109	1252	644	608	144	147	20	15	0	0	355	67	306	34	116	15	6	13
0087	Ganeshraypur	216.00	256	257	2183	1217	966	296	209	163	105	0	0	443	27	546	7	199	1	46	0
0088	Palee	166.00	245	248	1912	1007	905	236	278	227	232	0	0	431	62	435	15	189	4	23	1
0089	Chak Dukharan	13.00	0	0	0	0	0	0	0	0	0	0	0	0	0	0	0	0	0	0	0
0090	Udhopur	34.00	43	44	507	264	243	59	49	62	55	0	0	173	54	127	19	90	0	8	7
0091	Bhidiura	127.00	141	141	1256	613	643	175	138	30	33	0	0	280	26	219	330	145	187	0	8
0092	Chak Vedua	18.00	16	16	149	83	66	17	13	2	1	0	0	57	9	29	1	17	0	1	0
0093	Chak Seetaram	5.00	0	0	0	0	0	0	0	0	0	0	0	0	0	0	0	0	0	0	0
0094	Ghatampur	108.00	46	46	356	171	185	41	51	28	28	0	0	89	41	89	0	40	0	13	0
0095	Hiai	52.00	90	92	707	367	340	71	76	111	109	0	0	179	30	166	44	44	1	55	42
0096	Bhupat Patti	39.00	66	66	482	248	234	65	45	186	177	0	0	72	13	100	84	9	68	31	15
0097	Dulhipur	75.00	100	111	610	331	279	59	43	92	87	0	0	197	37	160	129	27	94	14	27
0098	Chatarshahpur	99.00	140	140	1169	589	580	143	105	113	92	0	0	206	36	306	336	149	64	0	0
Summary for 'Nyay Panchayat' = 0007 (13 detail records)																					
Sum		1080.00	1252	1270	10583	5534	5049	1306	1154	1034	934	0	0	2482	402	2483	999	1025	434	197	113

1	2	23	24	25	26	27	28	29	30	31	32	33	34	35	36	37	38	39	40	41	42
0007	**Bhiriura**	**Nyay Panchayat / न्याय पंचायत**																			
0086	Kusauli	3	0	0	0	14	2	60	2	3	0	40	2	31	0	33	0	0	1	338	573
0087	Ganeshraypur	3	0	0	0	165	4	80	1	0	0	25	1	8	0	20	0	0	0	671	959
0088	Palee	4	1	1	0	172	7	14	0	5	0	15	1	5	0	7	1	0	7	572	883
0089	Chak Dukharan	0	0	0	0	0	0	0	0	0	0	0	0	0	0	0	0	0	0	0	0
0090	Udhopur	1	0	1	0	3	3	5	0	0	0	3	0	3	0	13	9	0	0	137	224
0091	Bhidiura	4	0	0	0	2	0	8	0	6	0	2	0	24	0	28	+02	0	0	394	313
0092	Chak Vedua	1	0	0	0	2	0	3	0	0	0	1	0	4	0	0	1	0	0	54	65
0093	Chak Seetaram	0	0	0	0	0	0	0	0	0	0	0	0	0	0	0	0	0	0	0	0
0094	Ghatampur	0	0	0	0	26	0	3	0	0	0	0	0	5	0	2	0	0	0	82	185
0095	Hiai	0	0	0	0	66	0	0	0	0	0	1	0	0	0	0	1	4	22	197	274
0096	Bhupat Patti	0	0	2	0	49	1	0	0	1	0	1	0	3	0	4	0	0	0	148	150
0097	Dulhipur	4	0	0	0	85	8	1	0	1	0	8	0	5	0	15	0	0	0	171	150
0098	Chatarshahpur	0	0	0	0	97	135	3	0	0	0	5	0	0	0	52	+02	0	0	283	244
Summary for 'Nyay Panchayat' = 0007 (13 detail records)																					
Sum		20	1	4	0	681	160	177	3	16	0	101	4	88	0	174	284	4	30	3047	4020

1	2	3	4	5	6	7	8	9	10	11	12	13	14	15	16	17	18	19	20	21	22
0008	**Wari**	**Nyay Panchayat / न्याय पंचायत**																			
0099	Ghoraha	96.00	177	178	1533	796	737	191	190	127	117	0	0	271	33	368	25	67	1	45	8
0100	Pakari Khurd N. M	74.00	136	137	1110	598	512	151	122	55	46	0	0	236	41	240	4	61	0	29	3
0101	Pakari Kala N. Vala	101.00	183	183	1241	642	599	167	136	131	113	0	0	255	38	265	10	121	0	37	9
0102	Chak Harhat Giri	14.00	20	21	170	84	86	24	22	2	1	0	0	50	22	44	2	16	1	5	1
0103	Vari	219.00	293	298	2684	1382	1302	316	306	86	93	0	0	657	152	632	50	195	12	69	23
0104	Valapur	54.00	52	52	656	324	332	65	93	133	132	0	0	145	10	135	0	40	0	0	0
0105	Kasiyapur	76.00	96	104	909	500	409	107	94	153	123	0	0	222	51	227	73	90	39	38	26
0106	Chak Jura	30.00	13	14	128	61	67	13	24	6	4	0	0	22	8	32	4	10	4	5	0
0107	Jagdishpur Visen	27.00	17	17	185	85	100	20	23	0	0	0	0	47	0	39	0	31	0	0	0
0108	Malahapo	82.00	70	77	721	363	358	77	89	91	70	0	0	200	25	156	1	89	0	26	1
0109	Chak Kishun Gir	24.00	3	3	60	31	29	6	5	0	0	0	0	23	8	13	0	10	0	0	0
0110	Dasharathpur	106.00	199	201	1394	756	638	156	147	241	208	0	0	373	66	333	97	77	0	195	77
0111	Bhagwas	178.00	102	102	983	483	500	135	130	31	29	0	0	256	51	211	15	120	2	21	13
Summary for 'Nyay Panchayat' = 0008 (13 detail records)																					
Sum		1081.00	1361	1387	11774	6105	5669	1428	1381	1056	936	0	0	2757	505	2695	281	927	59	470	161

1	2	23	24	25	26	27	28	29	30	31	32	33	34	35	36	37	38	39	40	41	42
0008	**Wari Nyay Panchayat / न्याय पंचायत**																				
0099	Ghoraha	4	0	0	0	208	14	16	0	2	0	12	1	2	0	12	1	0	2	428	710
0100	Pakari Khurd N. Mahamuda	3	0	0	0	137	0	0	0	0	0	6	1	0	0	4	0	0	1	358	507
0101	Pakari Kala N. Valapur	0	0	0	0	87	0	2	0	3	0	1	0	0	0	14	1	0	0	377	589
0102	Chak Harhat Giri	0	0	0	0	0	0	23	0	0	0	0	0	0	0	0	0	0	0	40	84
0103	Vari	1	0	1	0	261	13	54	0	11	0	14	1	9	0	17	1	54	406	696	846
0104	Valapur	0	0	0	0	88	0	2	0	0	0	5	0	0	0	0	0	0	33	189	299
0105	Kasiyapur	0	0	0	0	58	8	31	0	0	0	4	0	0	0	6	0	2	9	271	327
0106	Chak Jura	0	0	0	0	15	0	2	0	0	0	0	0	0	0	0	0	1	6	28	57
0107	Jagdishpur Visen	0	0	0	0	0	0	0	0	0	0	1	0	0	0	7	0	0	0	46	100
0108	Malahapo	0	0	0	0	0	0	3	0	0	0	1	0	0	0	37	0	0	44	207	313
0109	Chak Kishun Gir	0	0	0	0	0	0	0	0	0	0	0	0	1	0	2	0	0	0	18	29
0110	Dasharathpur	1	0	0	0	49	20	1	0	0	0	3	0	0	0	7	0	0	0	423	541
0111	Bhagwas	0	0	0	0	65	0	2	0	0	0	1	0	0	0	2	0	1	85	271	400
Summary for 'Nyay Panchayat' = 0008 (13 detail records)																					
Sum		9	0	1	0	968	55	136	0	16	0	48	3	12	0	108	3	58	586	3352	4802

1	2	3	4	5	6	7	8	9	10	11	12	13	14	15	16	17	18	19	20	21	22
0009	**Kawal**	**Nyay Panchayat / न्याय पंचायत**																			
0112	Marzarawa	23.00	9	9	73	39	34	14	13	34	31	0	0	8	1	17	14	0	0	0	0
0113	Poore Ganeriya	126.00	78	78	802	421	381	110	109	155	147	0	0	200	27	177	194	0	0	0	0
0114	Jaisinghpur	54.00	34	34	437	224	213	49	49	157	149	0	0	81	22	110	78	19	0	76	64
0115	Chak Mansingh	59.00	65	65	524	289	235	75	46	0	0	0	0	111	9	115	29	43	3	72	26
0116	Chak Sikhari	137.00	105	105	814	437	377	99	91	200	178	0	0	193	3	201	0	122	0	66	0
0117	Kawal	121.00	158	158	1518	814	704	194	169	141	128	0	0	352	56	241	11	36	4	31	3
0118	Nanda Kapura	88.00	95	97	911	480	431	143	115	61	64	0	0	180	4	218	2	57	1	11	0
0119	Gajdhara	79.00	88	88	877	472	405	132	103	79	52	0	0	226	29	168	1	61	0	0	0
0120	Chak Kaluti	46.00	63	63	517	261	256	54	50	25	24	0	0	134	29	120	55	45	45	4	3
0121	Chak Vishundas	146.00	168	170	1489	795	694	212	170	77	63	0	0	367	90	334	65	105	47	7	3
0122	Chak Ganesh	38.00	29	29	263	128	135	35	36	0	0	0	0	44	0	60	0	54	0	0	0
0123	Bhusaula	97.00	125	127	1134	615	519	183	134	110	89	0	0	212	2	273	1	231	1	0	0
Summary for 'Nyay Panchayat' = 0009 (12 detail records)																					
Sum		1014.00	1017	1023	9359	4975	4384	1300	1085	1039	925	0	0	2108	272	2034	450	773	101	267	99
0010	**Ajaypur**	**Nyay Panchayat / न्याय पंचायत**																			
0124	Girdharpur	92.00	80	82	578	317	261	92	54	56	43	0	0	150	7	137	0	103	0	11	0
Summary for 'Nyay Panchayat' = 0010 (1 detail record)																					
Sum		92.00	80	82	578	317	261	92	54	56	43	0	0	150	7	137	0	103	0	11	0

1	2	23	24	25	26	27	28	29	30	31	32	33	34	35	36	37	38	39	40	41	42
0009	**Kawal**	**Nyay Panchayat / न्याय पंचायत**																			
0112	Marzarawa	0	0	0	0	12	14	0	0	0	0	0	0	0	0	5	0	0	0	22	20
0113	Poore Ganeriya	0	0	0	0	177	194	0	0	0	0	0	0	0	0	0	0	0	0	244	187
0114	Jaisinghpur	0	0	0	0	15	14	0	0	0	0	0	0	0	0	0	0	0	0	114	135
0115	Chak Mansingh	0	0	0	0	0	0	0	0	0	0	0	0	0	0	0	0	0	0	174	206
0116	Chak Sikhari	0	0	0	0	8	0	0	0	0	0	2	0	0	0	3	0	0	0	236	377
0117	Kawal	1	0	0	0	89	1	44	3	0	0	30	0	1	0	9	0	1	19	572	674
0118	Nanda Kapura	0	0	0	0	137	1	4	0	0	0	2	0	4	0	3	0	5	191	257	238
0119	Gajdhara	1	0	0	0	102	1	0	0	0	0	4	0	0	0	0	0	12	128	292	276
0120	Chak Kaluti	0	0	0	0	52	7	7	0	0	0	8	0	2	0	2	0	3	70	138	131
0121	Chak Vishundas	1	0	0	0	87	8	100	2	3	0	11	0	12	0	8	5	0	135	461	494
0122	Chak Ganesh	0	0	0	0	6	0	0	0	0	0	0	0	0	0	0	0	0	0	68	135
0123	Bhusaula	0	0	0	0	39	0	0	0	0	0	0	0	0	0	3	0	0	4	342	514
Summary for 'Nyay Panchayat' = 0009 (12 detail records)																					
Sum		3	0	0	0	724	240	155	5	3	0	57	0	19	0	33	5	21	547	2920	3387
0010	**Ajaypur**	**Nyay Panchayat / न्याय पंचायत**																			
0124	Girdharpur	0	0	0	0	22	0	0	0	0	0	0	0	0	0	1	0	0	0	180	261
Summary for 'Nyay Panchayat' = 0010 (1 detail record)																					
Sum		0	0	0	0	22	0	0	0	0	0	0	0	0	0	1	0	0	0	180	261

1	2	3	4	5	6	7	8	9	10	11	12	13	14	15	16	17	18	19	20	21	22
0011	**Lakhanou**	**Nyay Panchayat / न्याय पंचायत**																			
0125	Shiorampur	92.00	128	128	935	486	449	121	112	228	203	0	0	235	43	204	53	89	19	34	27
0126	Keshopur Sarpataha	230.00	202	205	1891	979	912	236	197	221	196	0	0	536	144	383	70	191	16	40	51
0127	Jot Ramdatt	8.00	15	16	186	91	95	21	19	0	0	0	0	70	21	35	1	12	0	0	0
0128	Jorai	411.00	348	351	3003	1539	1464	393	389	359	337	0	0	738	122	689	31	242	0	106	27
0129	Vedpur	92.00	106	106	827	436	391	109	97	146	120	0	0	138	109	183	58	50	0	20	58
0130	Jot Brij Ramanand	9.00	7	7	52	27	25	8	7	9	9	0	0	17	5	12	0	0	0	0	0
0131	Chak Todar	57.00	85	85	649	333	316	66	61	101	83	0	0	203	89	145	19	30	2	17	15
0132	Gyanpur	35.00	88	92	778	427	351	112	90	317	247	0	0	219	32	185	18	51	0	1	1
0133	Lakhano	197.00	197	203	1941	987	954	234	240	128	111	0	0	584	187	381	51	104	9	37	31
0134	Ramkapura Chauth	31.00	30	34	274	145	129	22	22	0	0	0	0	104	17	72	0	71	0	0	0
0135	Rampur	59.00	89	89	902	489	413	111	99	0	0	0	0	333	63	221	0	198	0	0	0
0136	Chak Sridatt	15.00	26	26	340	187	153	31	33	0	0	0	0	104	10	89	2	71	1	11	1
0137	Taktaiya	42.00	75	75	586	328	258	84	58	214	182	0	0	69	2	146	39	54	3	89	36
0138	Chak Hanuman	14.00	27	27	191	106	85	28	18	106	85	0	0	14	0	48	39	9	0	39	39
0139	Milki	67.00	138	138	1331	719	612	185	158	183	159	0	0	410	71	267	1	23	0	23	0
Summary for 'Nyay Panchayat' = 0011 (15 detail records)																					
Sum		1359.00	1561	1582	13886	7279	6607	1761	1600	2012	1732	0	0	3774	915	3060	382	1195	50	417	286

1	2	23	24	25	26	27	28	29	30	31	32	33	34	35	36	37	38	39	40	41	42
0011	**Lakhanou Nyay Panchayat / न्याय पंचायत**																				
0125	Shiorampur	1	0	0	0	41	7	12	0	2	0	5	0	3	0	17	0	0	0	282	396
0126	Keshopur Sarpataha	1	0	0	0	60	3	25	0	2	0	10	0	20	0	34	0	3	349	593	493
0127	Jot Ramdatt	0	0	0	0	0	0	2	0	0	0	2	0	6	0	13	1	0	0	56	94
0128	Jorai	3	1	0	0	238	0	12	0	9	0	7	0	11	0	61	3	0	244	850	1189
0129	Vedpur	1	0	0	0	82	0	10	0	9	0	0	0	3	0	8	0	0	0	253	333
0130	Jot Brij Ramanand	0	0	0	0	2	0	0	0	0	0	7	0	0	0	3	0	1	0	14	25
0131	Chak Todar	1	0	0	0	25	2	9	0	9	0	13	0	8	0	33	0	1	6	187	291
0132	Gyanpur	0	0	0	0	26	16	18	0	64	0	13	0	5	0	7	1	0	0	242	333
0133	Lakhano	9	0	0	0	51	1	28	4	12	0	36	0	24	0	80	6	15	27	591	876
0134	Ramkapura Chauthar	0	0	0	0	0	0	0	0	0	0	0	0	0	0	1	0	0	0	73	129
0135	Rampur	0	0	0	0	0	0	1	0	0	0	0	0	0	0	22	0	0	0	268	413
0136	Chak Sridatt	0	0	0	0	0	0	0	0	0	0	1	0	0	0	6	0	0	0	98	151
0137	Taktaiya	0	0	0	0	0	0	0	0	0	0	1	0	0	0	2	0	0	1	182	218
0138	Chak Hanuman	0	0	0	0	0	0	0	0	0	0	0	0	0	0	0	0	0	0	58	46
0139	Milki	3	0	1	0	66	1	26	0	2	0	64	0	9	0	50	0	0	0	452	611
Summary for 'Nyay Panchayat' = 0011 (15 detail records)																					
Sum		19	1	1	0	591	30	143	4	109	0	159	0	89	0	337	11	20	627	4199	5598

1	2	3	4	5	6	7	8	9	10	11	12	13	14	15	16	17	18	19	20	21	22
0012	**Parsurampur**	**Nyay Panchayat / न्याय पंचायत**																			
0140	Duhiya	109.00	90	96	900	444	456	132	91	40	34	0	0	257	92	151	1	78	0	6	1
0141	Bhawa Singh Pur	29.00	62	62	480	261	219	70	57	154	120	0	0	109	9	118	7	30	0	12	2
0142	Bindraban	30.00	7	7	60	30	30	7	8	6	2	0	0	15	0	13	0	3	0	0	0
0143	Chak Sundar	84.00	124	124	1322	674	648	199	139	129	114	0	0	247	45	297	0	100	0	62	0
0144	Balapur Rohi	69.00	68	68	589	312	277	72	62	55	45	0	0	85	13	134	66	81	22	19	39
0145	Parashurampur N.	53.00	120	124	951	538	413	126	84	214	175	0	0	114	15	252	219	117	104	125	115
0146	Devajitpur	79.00	97	97	839	427	412	96	96	172	184	0	0	149	13	168	135	147	129	2	2
0147	Vijaipur N. Umariy	31.00	13	13	127	68	59	14	11	0	0	0	0	34	12	28	19	28	19	0	0
0148	Poore Korariya	18.00	19	19	138	63	75	17	17	0	0	0	0	43	22	24	26	24	26	0	0
0149	Poore Roop Umariy	42.00	29	29	283	138	145	28	33	0	0	0	0	58	7	55	44	53	44	0	0
0150	Umariya	61.00	33	33	469	251	218	49	62	45	39	0	0	112	34	102	0	33	0	13	0
0151	Kashi Rampur	27.00	19	19	151	78	73	13	8	0	0	0	0	63	53	33	1	21	0	0	0
0152	Raghubarpur	10.00	0	0	0	0	0	0	0	0	0	0	0	0	0	0	0	0	0	0	0
0153	Gopipur	24.00	48	48	361	209	152	42	28	43	33	0	0	112	53	94	0	13	0	18	0
0154	Chak Lakathua	9.00	0	0	0	0	0	0	0	0	0	0	0	0	0	0	0	0	0	0	0
0155	Singhpur	90.00	123	125	1406	772	634	188	143	226	197	0	0	243	47	355	2	189	0	114	2
0156	Girdharpur	26.00	100	103	916	484	432	125	93	44	32	0	0	317	138	166	7	28	1	3	3
0157	Chhotupur	33.00	81	81	526	280	246	68	70	152	121	0	0	144	40	101	2	16	0	36	2
0158	Chak Loka	34.00	14	14	180	95	85	26	24	0	0	0	0	50	5	35	0	9	0	2	0
0159	Virahimpur	64.00	33	33	350	184	166	47	39	0	0	0	0	124	43	44	2	19	2	0	0
0160	Balipur Dehat	5.00	0	0	0	0	0	0	0	0	0	0	0	0	0	0	0	0	0	0	0

1	2	23	24	25	26	27	28	29	30	31	32	33	34	35	36	37	38	39	40	41	42
0012	**Parsurampur Nyay Panchayat / न्याय पंचायत**																				
0140	Duhiya	1	0	0	0	31	0	2	0	0	0	18	0	10	0	5	0	0	0	293	455
0141	Bhawa Singh Pur	0	0	1	0	1	5	73	0	0	0	0	0	1	0	0	0	0	24	143	188
0142	Bindraban	0	0	0	0	10	0	0	0	0	0	0	0	0	0	0	0	0	2	17	28
0143	Chak Sundar	0	0	0	0	15	0	90	0	0	0	13	0	0	0	17	0	0	0	377	648
0144	Balapur Rohi	0	0	0	0	0	0	14	0	0	0	0	0	0	0	20	5	0	0	178	211
0145	Parashurampur N. Umarao	0	0	0	0	0	0	1	0	0	0	2	0	0	0	7	0	0	0	286	194
0146	Devajitpur	0	0	0	0	3	2	9	2	0	0	3	0	0	0	4	0	0	0	259	277
0147	Vijaipur N. Umariya	0	0	0	0	0	0	0	0	0	0	0	0	0	0	0	0	0	0	40	40
0148	Poore Korariya	0	0	0	0	0	0	0	0	0	0	0	0	0	0	0	0	0	0	39	49
0149	Poore Roop Umariya	0	0	0	0	0	0	0	0	0	0	0	0	0	0	2	0	0	0	83	101
0150	Umariya	1	0	0	0	0	0	36	0	0	0	3	0	7	0	9	0	0	0	149	218
0151	Kashi Rampur	0	0	0	0	0	0	2	0	0	0	0	0	0	0	10	1	0	0	45	72
0152	Raghubarpur	0	0	0	0	0	0	0	0	0	0	0	0	0	0	0	0	0	0	0	0
0153	Gopipur	0	0	0	0	11	0	0	0	7	0	21	0	1	0	23	0	0	0	115	152
0154	Chak Lakathua	0	0	0	0	0	0	0	0	0	0	0	0	0	0	0	0	0	0	0	0
0155	Singhpur	2	0	0	0	13	0	4	0	0	0	11	0	6	0	16	0	0	0	417	632
0156	Girdharpur	1	0	0	0	35	0	14	0	1	0	28	0	4	0	52	3	3	0	315	425
0157	Chhotupur	0	0	0	0	33	0	6	0	1	0	0	0	0	0	9	0	1	0	178	244
0158	Chak Loka	0	0	0	0	4	0	1	0	0	0	1	0	11	0	7	0	0	0	60	85
0159	Virahimpur	0	0	0	0	2	0	3	0	6	0	6	0	1	0	7	0	0	4	140	160
0160	Balipur Dehat	0	0	0	0	0	0	0	0	0	0	0	0	0	0	0	0	0	0	0	0

1	2	3	4	5	6	7	8	9	10	11	12	13	14	15	16	17	18	19	20	21	22
Summary for 'Nyay Panchayat' = 0012 (21 detail records)																					
Sum		927.00	1080	1095	10048	5308	4740	1319	1065	1280	1096	0	0	2276	641	2170	531	989	347	412	166
0013	**Kathhota**	**Nyay Panchayat / न्याय पंचायत**																			
0161	Chitaipur	50.00	66	66	816	451	365	130	95	0	0	0	0	213	0	212	0	66	0	0	0
0162	Vaida Khas	116.00	168	168	1308	696	612	167	169	139	119	0	0	192	9	248	30	42	0	25	26
0163	Babhanauti	12.00	23	23	216	119	97	14	19	0	0	0	0	96	0	67	0	25	0	0	0
0164	Jagapur	116.00	149	150	1569	822	747	183	145	214	198	0	0	521	156	290	43	77	8	30	30
0165	UnriKapur	40.00	60	60	579	303	276	55	53	24	31	0	0	231	121	126	11	73	2	0	9
0166	Harihar N. Vaida	37.00	55	57	559	304	255	48	61	0	0	0	0	164	2	170	152	56	49	18	103
0167	Poore Bahuriya	103.00	103	107	829	436	393	96	88	127	117	0	0	190	29	238	236	108	77	38	159
0168	Thanipur	71.00	88	89	978	524	454	140	113	295	270	0	0	192	13	233	170	115	44	16	113
0169	Ghuripur	9.00	20	20	147	69	78	16	19	0	0	0	0	39	20	33	12	9	11	0	0
0170	Sonkhari	70.00	152	157	1270	654	616	150	147	146	137	0	0	303	104	298	20	22	2	17	6
0171	Kathauta	103.00	93	93	886	474	412	89	75	154	132	0	0	326	180	177	6	31	0	15	5
0172	Chaharpur	51.00	53	53	485	257	228	41	48	80	66	0	0	159	82	91	1	66	0	1	0
0173	Gaharpur	58.00	123	123	1392	741	651	187	149	154	134	0	0	404	130	269	231	44	35	60	88
0174	Dhanapur	40.00	150	162	1665	860	805	231	193	4	2	0	0	453	88	345	4	84	1	22	1
0175	Holpur	100.00	98	100	989	573	416	122	105	43	42	0	0	224	69	321	31	59	5	8	19
Summary for 'Nyay Panchayat' = 0013 (15 detail records)																					
Sum		976.00	1401	1428	13688	7283	6405	1669	1479	1380	1248	0	0	3707	1003	3118	947	877	234	250	559

1	2	23	24	25	26	27	28	29	30	31	32	33	34	35	36	37	38	39	40	41	42
Summary for 'Nyay Panchayat' = 0012 (21 detail records)																					
Sum		5	0	1	0	158	7	255	2	15	0	106	0	41	0	188	9	4	30	3134	4179
0013	**Kathhota**	**Nyay Panchayat / न्याय पंचायत**																			
0161	Chitaipur	0	0	0	0	146	0	0	0	0	0	0	0	0	0	0	0	0	0	239	365
0162	Vaida Khas	0	0	3	0	70	1	5	0	0	0	78	3	12	0	13	0	0	2	448	580
0163	Babhanauti	0	0	0	0	42	0	0	0	0	0	0	0	0	0	0	0	0	0	52	97
0164	Jagapur	0	0	0	0	163	5	2	0	0	0	0	0	5	0	13	0	0	10	532	694
0165	UnriKapur	1	0	0	0	24	0	4	0	0	0	5	0	15	0	4	0	0	0	177	265
0166	Harihar N. Vaida	0	0	0	0	90	0	0	0	0	0	2	0	1	0	3	0	0	0	134	103
0167	Poore Bahuriya	0	0	1	0	76	0	2	0	0	0	7	0	2	0	4	0	0	0	198	157
0168	Thanipur	0	0	0	0	99	13	0	0	1	0	0	0	0	0	2	0	1	35	290	249
0169	Ghuripur	0	0	0	0	18	1	1	0	0	0	5	0	0	0	0	0	0	0	36	66
0170	Sonkhari	2	0	2	0	87	0	40	8	10	0	63	1	34	0	21	3	0	0	356	596
0171	Kathauta	1	0	0	0	36	0	28	0	4	0	18	0	5	0	39	1	0	0	297	406
0172	Chaharpur	0	0	0	0	0	0	0	0	0	0	2	0	0	0	22	1	4	11	162	216
0173	Gaharpur	0	0	0	0	108	107	22	0	0	0	5	1	4	0	26	0	28	19	444	401
0174	Dhanapur	2	0	0	0	13	1	192	1	0	0	5	0	4	0	23	0	0	39	515	762
0175	Holpur	1	0	0	0	26	0	215	7	2	0	1	0	5	0	4	0	0	99	252	286
Summary for 'Nyay Panchayat' = 0013 (15 detail records)																					
Sum		7	0	6	0	998	128	511	16	17	0	191	5	87	0	174	5	33	215	4132	5243

1	2	3	4	5	6	7	8	9	10	11	12	13	14	15	16	17	18	19	20	21	22
0014	**Pure Bhagawat**	**Nyay Panchayat / न्याय पंचायत**																			
0176	Chak Kalyan	28.00	4	4	38	28	10	2	2	0	0	0	0	20	0	17	0	5	0	0	0
0177	Madanpur	19.00	69	71	558	300	258	61	77	17	17	0	0	146	6	120	3	20	0	0	3
0178	Pallupatti	8.00	1	1	4	1	3	0	2	0	0	0	0	1	0	1	0	0	0	0	0
0179	Chak Parauna	62.00	52	58	394	217	177	55	42	0	0	0	0	100	20	104	2	16	0	1	0
0180	Gorai	162.00	228	229	2072	1117	955	278	241	5	2	0	0	542	202	480	37	17	1	41	0
0181	Joginaka	42.00	118	118	1049	530	519	114	86	36	32	0	0	405	309	211	3	129	1	18	0
0182	Poore Gulab	18.00	143	143	1252	686	566	151	114	0	0	0	0	360	111	239	3	7	0	9	1
0183	Poore Tika	30.00	111	111	810	441	369	111	84	35	33	0	0	191	51	214	50	19	2	2	17
0184	Gopi Ganj	137.00	127	127	1127	607	520	144	120	12	14	0	0	340	135	266	18	19	3	7	0
0185	Poore Bhagawat	14.00	124	124	1236	642	594	165	140	0	0	0	0	381	130	252	2	35	0	136	0
0186	Poore Dallu	41.00	43	43	280	139	141	24	45	91	91	0	0	42	14	67	5	14	0	29	5
0187	Poore Jhajhan	59.00	92	92	959	506	453	154	100	17	21	0	0	229	27	207	1	59	1	28	0
0188	Poore Raghunathpu	13.00	40	40	301	159	142	47	38	9	8	0	0	58	2	65	0	14	0	11	0
Summary for 'Nyay Panchayat' = 0014 (13 detail records)																					
Sum		633.00	1152	1161	10080	5373	4707	1306	1091	222	218	0	0	2815	1007	2243	124	354	8	282	26

1	2	23	24	25	26	27	28	29	30	31	32	33	34	35	36	37	38	39	40	41	42
0014	**Pure Bhagawat Nyay Panchayat / न्याय पंचायत**																				
0176	Chak Kalyan	0	0	0	0	1	0	10	0	0	0	1	0	0	0	0	0	0	6	11	4
0177	Madanpur	0	0	0	0	1	0	92	0	1	0	3	0	0	0	3	0	0	2	180	253
0178	Pallupatti	0	0	0	0	0	0	1	0	0	0	0	0	0	0	0	0	0	0	0	3
0179	Chak Parauna	4	0	0	0	17	0	47	1	6	0	4	1	2	0	7	0	0	0	113	175
0180	Gorai	11	0	2	0	2	2	280	13	4	1	52	7	14	0	57	13	1	4	636	914
0181	Joginaka	5	0	0	0	2	0	7	0	1	0	6	0	6	0	37	2	0	5	319	511
0182	Poore Gulab	0	0	0	0	136	0	57	2	0	0	22	0	2	0	6	0	0	2	447	561
0183	Poore Tika	1	0	0	0	8	9	144	19	2	0	26	2	4	0	8	1	0	0	227	319
0184	Gopi Ganj	1	0	0	0	2	0	134	3	9	0	42	1	29	0	23	11	5	139	336	363
0185	Poore Bhagawat	2	0	0	0	19	1	28	0	1	0	17	0	3	0	11	1	0	0	390	592
0186	Poore Dallu	0	0	0	0	11	0	9	0	0	0	0	0	0	0	4	0	0	31	72	105
0187	Poore Jhajhan	5	0	0	0	4	0	90	0	1	0	8	0	9	0	3	0	0	0	299	452
0188	Poore Raghunathpur	0	0	0	0	9	0	25	0	0	0	3	0	3	0	0	0	0	33	94	109
Summary for 'Nyay Panchayat' = 0014 (13 detail records)																					
Sum		29	0	2	0	212	12	924	38	25	1	184	11	72	0	159	28	6	222	3124	4361

1	2	3	4	5	6	7	8	9	10	11	12	13	14	15	16	17	18	19	20	21	22
0015	**Sari Mishrani**	**Nyay Panchayat / न्याय पंचायत**																			
0189	Ramnagara	20.00	0	0	0	0	0	0	0	0	0	0	0	0	0	0	0	0	0	0	0
0190	Chak Maniram	20.00	33	35	216	116	100	28	23	0	0	0	0	70	20	59	0	26	0	19	0
0191	Poore Gosai Das	52.00	76	76	562	301	261	76	64	72	58	0	0	180	18	121	8	43	2	27	6
0192	Chak Gangadhar M	53.00	5	5	20	12	8	2	1	10	5	0	0	7	0	4	0	1	0	2	0
0193	Jaddupur	20.00	37	37	295	158	137	38	32	14	16	0	0	68	0	74	5	63	5	11	0
0194	Chakapa Chandel	45.00	47	47	485	253	232	57	54	59	54	0	0	176	41	123	0	100	0	12	0
0195	Jolahapur	21.00	3	3	28	15	13	1	3	0	0	0	0	6	0	8	0	2	0	2	0
0196	Sarai Rajputani	234.00	351	355	3019	1595	1424	416	384	261	258	0	0	574	57	732	33	167	19	51	4
0197	Baravapur Tiwaripu	79.00	111	118	1099	563	536	148	133	150	159	0	0	297	72	194	14	48	3	9	0
0198	Jargiva	219.00	539	544	4360	2315	2045	567	478	690	648	0	0	1095	301	1093	32	251	4	78	18
0199	Sarai Misrani	200.00	314	314	2677	1458	1219	334	273	242	203	0	0	704	144	632	210	228	101	13	43
0200	Joharpur	82.00	99	99	829	421	408	92	94	60	74	0	0	169	11	190	8	10	0	3	0
0201	Poore Diwan	138.00	97	97	819	438	381	125	96	81	84	0	0	184	25	193	12	13	0	11	1
0202	Lohara Khas	67.00	158	160	1096	573	523	125	121	257	261	0	0	122	32	265	85	42	2	18	83
0203	Lohara Jot Manihar	36.00	5	5	37	21	16	7	3	20	15	0	0	1	1	7	6	1	0	1	6
0204	Saripur	50.00	112	120	921	454	467	97	112	110	99	0	0	210	93	227	100	56	41	12	44
0205	Dehariya Dayaram	37.00	79	79	628	345	283	85	85	0	0	0	0	134	6	147	29	6	24	2	2
Summary for 'Nyay Panchayat' = 0015 (17 detail records)																					
Sum		1373.00	2066	2094	17091	9038	8053	2198	1956	2026	1934	0	0	3997	821	4069	542	1057	201	271	207

1	2	23	24	25	26	27	28	29	30	31	32	33	34	35	36	37	38	39	40	41	42
0015	**Sari Mishrani Nyay Panchayat / न्याय पंचायत**																				
0189	Ramnagara	0	0	0	0	0	0	0	0	0	0	0	0	0	0	0	0	0	0	0	0
0190	Chak Maniram	1	0	0	0	0	0	0	0	1	0	2	0	0	0	10	0	0	0	57	100
0191	Poore Gosai Das	3	0	0	0	10	0	24	0	2	0	0	0	2	0	10	0	0	0	180	253
0192	Chak Gangadhar Maphi	0	0	0	0	0	0	0	0	1	0	0	0	0	0	0	0	0	0	8	8
0193	Jaddupur	0	0	0	0	0	0	0	0	0	0	0	0	0	0	0	0	0	0	84	132
0194	Chakapa Chandel	0	0	0	0	9	0	2	0	0	0	0	0	0	0	0	0	0	0	130	232
0195	Jolahapur	0	0	0	0	2	0	2	0	0	0	0	0	0	0	0	0	0	0	7	13
0196	Sarai Rajputani	0	0	0	0	429	8	35	1	2	0	14	1	5	0	29	0	0	53	863	1338
0197	Baravapur Tiwaripur	1	0	0	0	72	8	23	1	4	0	9	0	2	0	26	2	1	29	368	493
0198	Jargiva	5	0	1	0	428	2	94	0	41	0	46	5	26	0	123	3	6	242	1216	1771
0199	Sarai Misrani	6	0	0	0	293	66	31	0	7	0	8	0	8	0	38	0	16	240	810	769
0200	Joharpur	1	0	0	0	156	8	9	0	2	0	3	0	1	0	5	0	0	0	231	400
0201	Poore Diwan	0	0	0	0	140	10	12	0	2	0	1	0	5	0	9	1	0	44	245	325
0202	Lohara Khas	0	0	0	0	114	0	68	0	4	0	9	0	2	0	8	0	0	1	308	437
0203	Lohara Jot Manihari	0	0	0	0	3	0	1	0	0	0	0	0	0	0	1	0	0	0	14	10
0204	Saripur	1	0	0	0	98	13	16	0	0	0	6	0	10	0	28	2	0	0	227	367
0205	Dehariya Dayaram	3	1	0	0	114	1	4	0	4	0	0	1	4	0	10	0	0	11	198	243
Summary for 'Nyay Panchayat' = 0015 (17 detail records)																					
Sum		21	1	1	0	1868	116	321	2	70	0	98	7	65	0	297	8	23	620	4946	6891

1	2	3	4	5	6	7	8	9	10	11	12	13	14	15	16	17	18	19	20	21	22
0016	**Bhidiura**	**Nyay Panchayat / न्याय पंचायत**																			
0206	Poore Raza	25.00	60	60	572	305	267	36	51	104	79	0	0	151	34	164	27	40	0	66	20
0207	Ram Kapura	50.00	52	53	557	288	269	75	60	92	87	0	0	140	42	107	0	43	0	2	0
0208	Tezi Kapura	74.00	41	48	332	169	163	33	38	32	37	0	0	89	25	81	8	56	3	4	0
0209	Bhuraki	81.00	237	239	2009	1082	927	253	242	247	228	0	0	581	47	458	11	124	2	64	4
0210	Dadaraha	18.00	29	29	168	100	68	14	19	9	5	0	0	66	14	56	3	34	1	1	0
0211	Kassapur	125.00	143	143	1053	556	497	159	120	200	167	0	0	242	20	251	16	109	2	23	13
0212	Gharano	163.00	134	134	1042	517	525	137	141	181	203	0	0	247	30	230	11	78	6	9	4
0213	Kasturipur	44.00	35	35	260	140	120	34	30	23	20	0	0	82	37	55	3	23	2	1	0
0214	Lachhiman Patti	260.00	394	396	2824	1528	1296	321	298	412	378	0	0	826	233	611	40	243	23	56	10
0215	Bankat N. Chhanau	83.00	84	84	525	282	243	73	56	164	142	0	0	138	19	153	16	47	1	31	15
0216	Shripur Korha	88.00	51	59	411	213	198	64	57	78	72	0	0	71	10	103	5	31	2	14	0
0217	Bhidiura	177.00	277	279	2293	1231	1062	280	281	242	229	0	0	557	115	507	6	311	1	120	3
0218	Chak Dallu	6.00	3	4	20	12	8	2	1	12	8	0	0	2	0	5	0	3	0	0	0
0219	Bhagwanpur Kala	159.00	80	84	591	339	252	76	58	74	50	0	0	182	87	137	0	16	0	25	0
Summary for 'Nyay Panchayat' = 0016 (14 detail records)																					
Sum		1353.00	1620	1647	12657	6762	5895	1557	1452	1870	1705	0	0	3374	713	2918	146	1158	43	416	69
Summary for 'Tahsil' = 0020 (219 detail records)																					
Sum		17566.00	21778	22015	186174	97990	88184	23442	20826	19940	17751	0	0	45544	9119	42615	7121	15472	2404	5685	2872
Summary for 'CD Block' = 0040 (221 detail records)																					
Sum		17698.00	21917	22156	187358	98631	88727	23576	20942	19984	17789	0	0	45891	9229	42901	7137	15634	2408	5689	2883

1	2	23	24	25	26	27	28	29	30	31	32	33	34	35	36	37	38	39	40	41	42
0016	**Bhidiura**	**Nyay Panchayat / न्याय पंचायत**																			
0206	Poore Raza	1	0	0	0	38	6	10	1	0	0	1	0	1	0	7	0	0	19	141	221
0207	Ram Kapura	0	0	0	0	49	0	0	0	0	0	1	0	7	0	5	0	0	0	181	269
0208	Tezi Kapura	0	0	0	0	5	1	13	0	0	0	2	4	0	0	1	0	0	0	88	155
0209	Bhuraki	0	0	0	0	181	4	16	1	5	0	5	0	23	0	40	0	9	241	615	675
0210	Dadaraha	0	0	0	0	1	0	4	0	0	0	11	2	2	0	3	0	0	0	44	65
0211	Kassapur	3	0	0	0	63	1	13	0	16	0	6	0	10	0	8	0	0	11	305	470
0212	Gharano	1	0	0	0	3	0	110	0	3	0	4	1	8	0	14	0	3	27	284	487
0213	Kasturipur	2	0	0	0	9	0	11	0	0	0	1	0	0	0	8	1	27	77	58	40
0214	Lachhiman Patti	0	0	0	0	16	0	208	3	3	0	29	1	7	0	49	3	0	5	917	1251
0215	Bankat N. Chhanaura	0	0	0	0	52	0	4	0	1	0	4	0	7	0	7	0	0	0	129	227
0216	Shripur Korha	0	0	0	0	54	1	1	0	0	0	0	0	0	0	3	2	0	16	110	177
0217	Bhidiura	1	0	0	0	17	0	42	1	4	0	3	0	2	0	7	1	0	3	724	1053
0218	Chak Dallu	0	0	0	0	2	0	0	0	0	0	0	0	0	0	0	0	0	0	7	8
0219	Bhagwanpur Kala Khurd	0	0	0	0	91	0	0	0	1	0	4	0	0	0	0	0	0	0	202	252
Summary for 'Nyay Panchayat' = 0016 (14 detail records)																					
Sum		8	0	0	0	581	13	432	6	33	0	71	8	67	0	152	7	39	399	3805	5350
Summary for 'Tahsil' = 0020 (219 detail records)																					
Sum		223	5	54	0	E+04	1275	5106	117	401	5	1474	48	722	0	2376	395	321	5703	55054	75360
Summary for 'CD Block' = 0040 (221 detail records)																					
Sum		223	5	54	0	E+04	1275	5208	117	401	5	1474	49	722	0	2376	395	322	5962	55408	75628

VIKAS KHAND DEEGH

(TAHSIL GYANPUR)

DISTRICT VARANASI

Km. 0 1 2 3 4 5 Km.

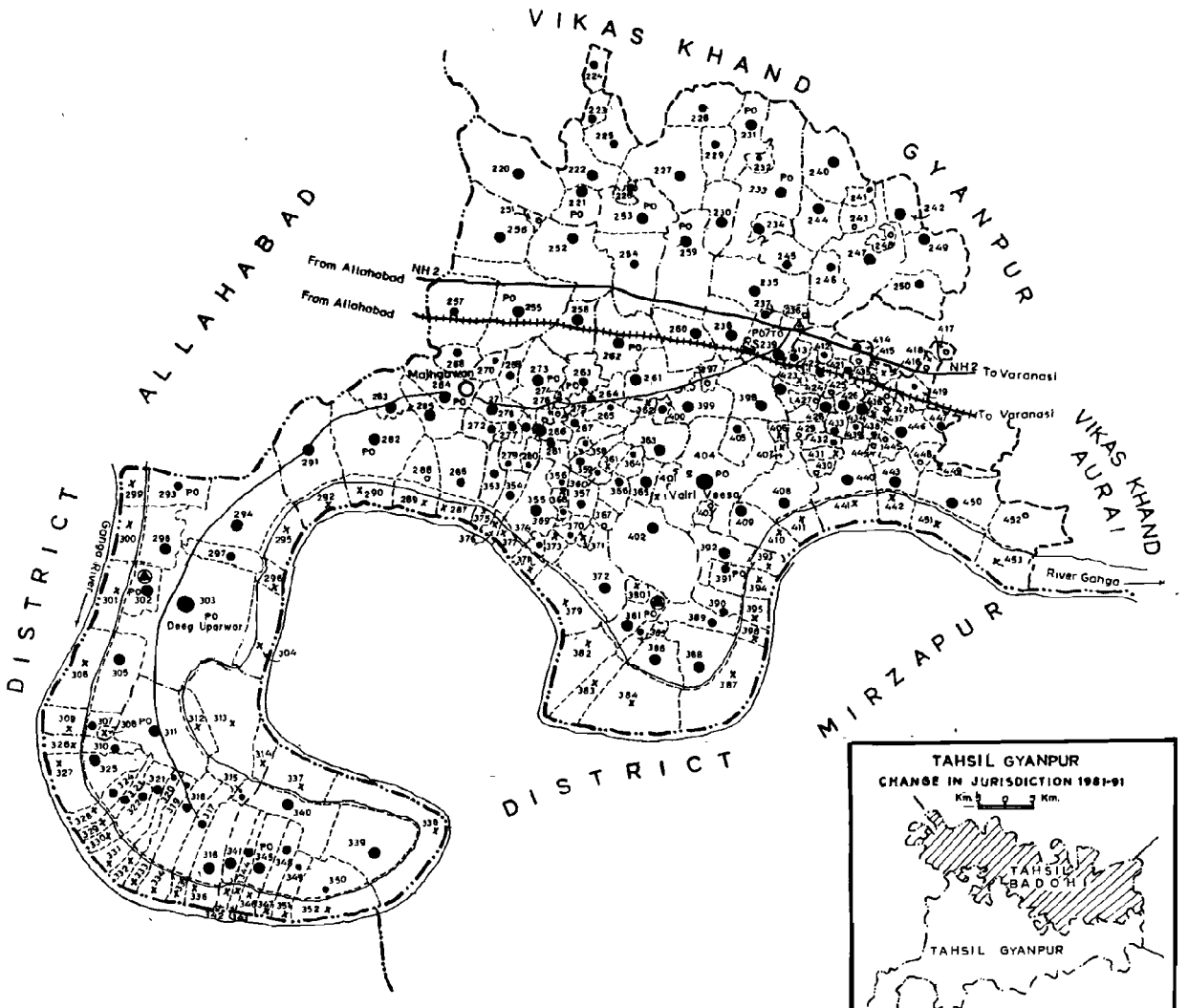

BOUNDARY: DISTRICT	
" VIKAS KHAND; NYAYA PANCHAYAT	
" VILLAGE WITH LOCATION CODE NUMBER	339
HEADQUARTERS: VIKAS KHAND	O
VILLAGES WITH POPULATION SIZE: BELOW 200 ;	o
200-499 ; 500-999 ; 1000-4999 ; 5000 & ABOVE	
UNINHABITED VILLAGES WITH LOCATION CODE	X 351
NATIONAL HIGHWAY	NH 2
IMPORTANT METALLED ROAD	
RAILWAY LINE WITH STATION : METRE GAUGE	RS
RIVER AND STREAM	
POST OFFICE/TELEGRAPH OFFICE	PO TO
HIGH SCHOOL	S
HOSPITAL, PRIMARY HEALTH CENTRE	;
IMPORTANT VILLAGE MARKET/HAT	

VILLAGE CODE NO	AMENITIES
271	S ; PO ; ;
272	S ; PO ;
341	PO ;
400	

BASED UPON SURVEY OF INDIA MAP WITH THE PERMISSION OF THE SURVEYOR GENERAL OF INDIA

© GOVERNMENT OF INDIA COPYRIGHT, 1991

1	2	3	4	5	6	7	8	9	10	11	12	13	14	15	16	17	18	19	20	21	22
0050	***Digh***	**CD Block / सा. वि. खण्ड**																			
															तहसील / **Tahsil**				**Gyanpur**		**0020**
0017	**Baraipur**	**Nyay Panchayat / न्याय पंचायत**																			
0220	Siki Chaura	100.00	105	105	1068	563	505	128	121	64	51	0	0	257	29	245	21	130	0	10	18
0221	Bichiya	80.00	173	173	1402	770	632	177	139	262	209	0	0	405	86	347	310	91	5	42	293
0222	Bankat Khas	88.00	127	130	1058	561	497	118	107	177	155	0	0	252	20	220	61	107	2	44	18
0223	Baraipur	73.00	98	101	709	375	334	88	69	119	111	0	0	167	61	153	28	76	5	27	20
0224	Poore Nagari	156.00	80	81	627	330	297	73	70	124	114	0	0	158	9	128	94	98	0	24	91
0225	Belhua	105.00	89	105	910	474	436	114	108	1	0	0	0	258	29	189	44	50	26	9	12
0226	Chak Premgiri	54.00	56	67	565	302	263	80	59	66	52	0	0	148	49	126	72	50	51	6	12
0227	Kalaka Pura	248.00	237	246	1850	992	858	253	224	291	269	0	0	365	39	417	35	130	5	53	21
0228	Kanchanpur	102.00	87	87	735	391	344	102	104	100	90	0	0	67	0	183	12	124	11	20	1
0229	Parasrampur N.Bar	77.00	55	63	561	298	263	61	61	123	117	0	0	180	16	125	7	72	0	3	7
0230	Bhimukpur N.Bara	121.00	121	144	1408	775	633	206	145	207	183	0	0	259	15	365	50	82	1	58	48
0231	Bharatpur N.Baraga	146.00	137	163	1241	639	602	147	146	127	122	0	0	304	48	265	1	92	1	95	0
Summary for 'Nyay Panchayat' = 0017 (12 detail records)																					
Sum		1350.00	1365	1465	12134	6470	5664	1547	1353	1661	1473	0	0	2820	401	2763	735	1102	107	391	541

1	2	23	24	25	26	27	28	29	30	31	32	33	34	35	36	37	38	39	40	41	42
0050	Digh	CD Block / सा. वि. खण्ड																			
														तहसील / Tahsil				Gyanpur			0020
0017	Baraipur	Nyay Panchayat / न्याय पंचायत																			
0220	Siki Chaura	1	0	1	0	80	1	12	2	1	0	1	0	3	0	6	0	0	45	318	439
0221	Bichiya	2	1	0	0	38	1	83	2	0	0	6	8	4	0	81	0	0	3	423	319
0222	Bankat Khas	0	0	0	0	29	29	22	10	1	0	2	0	1	0	14	2	0	71	341	365
0223	Baraipur	2	0	0	0	3	1	22	0	7	0	6	0	0	0	10	2	0	0	222	306
0224	Poore Nagari	0	0	0	0	2	2	1	0	0	0	1	0	0	0	2	1	0	1	202	202
0225	Belhua	8	5	0	0	108	1	10	0	0	0	0	0	3	0	1	0	11	33	274	359
0226	Chak Premgiri	0	0	0	0	47	9	5	0	0	0	13	0	0	0	5	0	0	0	176	191
0227	Kalaka Pura	2	0	1	0	139	7	66	1	4	0	5	0	2	0	15	1	2	8	573	815
0228	Kanchanpur	0	0	0	0	25	0	7	0	0	0	7	0	0	0	0	0	0	40	208	292
0229	Parasrampur N.Baragaon	0	0	0	0	0	0	33	0	0	0	3	0	12	0	2	0	0	0	173	256
0230	Bhimukpur N.Baragaon	0	0	0	0	4	0	215	1	0	0	2	0	1	0	3	0	0	152	410	431
0231	Bharatpur N.Baragaon	0	0	0	0	7	0	53	0	0	0	6	0	2	0	10	0	0	106	374	495
Summary for 'Nyay Panchayat' = 0017 (12 detail records)																					
Sum		15	6	2	0	482	51	529	16	13	0	52	8	28	0	149	6	13	459	3694	4470

1	2	3	4	5	6	7	8	9	10	11	12	13	14	15	16	17	18	19	20	21	22
0018	**Kalnuva**	**Nyay Panchayat / न्याय पंचायत**																			
0232	Chak Jufari	25.00	25	27	260	142	118	36	29	0	0	0	0	60	35	59	0	19	0	2	0
0233	Baragaon	338.00	219	264	2286	1197	1089	284	250	196	209	0	0	527	113	488	124	279	42	78	47
0234	Balipur N.Baragaon	67.00	83	84	1014	552	462	142	120	22	18	0	0	106	8	265	5	228	1	34	3
0235	Kalanua	259.00	216	221	2265	1230	1035	221	253	520	431	0	0	518	77	500	12	325	3	26	1
0236	Matukpur	55.00	16	16	128	67	61	15	15	19	19	0	0	39	1	29	0	0	0	29	0
0237	Kulmanpur	36.00	91	91	844	460	384	91	77	67	53	0	0	241	29	200	1	93	0	76	1
0238	Mahuari	101.00	200	200	1538	868	670	178	152	172	146	0	0	480	124	363	20	82	9	24	6
0239	Sarai Jagadish	141.00	341	344	2974	1558	1416	399	369	210	204	0	0	582	117	760	348	160	10	41	211
Summary for 'Nyay Panchayat' = 0018 (8 detail records)																					
Sum		1022.00	1191	1247	11309	6074	5235	1366	1265	1206	1080	0	0	2553	504	2664	510	1186	65	310	269

1	2	23	24	25	26	27	28	29	30	31	32	33	34	35	36	37	38	39	40	41	42
0018	**Kalnuva Nyay Panchayat / न्याय पंचायत**																				
0232	Chak Jufari	0	0	0	0	36	0	2	0	0	0	0	0	0	0	0	0	0	0	83	118
0233	Baragaon	1	0	0	0	44	4	8	13	0	0	11	0	5	0	62	18	0	134	709	831
0234	Balipur N.Baragaon	0	0	0	0	0	0	0	0	0	0	0	0	0	0	3	1	0	7	287	450
0235	Kalanua	0	0	0	0	95	8	34	0	0	0	0	0	5	0	15	0	0	0	730	1023
0236	Matukpur	0	0	0	0	0	0	0	0	0	0	0	0	0	0	0	0	0	0	38	61
0237	Kulmanpur	0	0	0	0	3	0	0	0	0	0	0	0	0	0	28	0	18	15	242	368
0238	Mahuari	1	0	0	0	128	4	27	0	9	0	54	1	6	0	32	0	6	46	499	604
0239	Sarai Jagadish	3	0	0	0	58	8	323	116	7	0	55	1	28	0	85	2	2	6	796	1062
Summary for 'Nyay Panchayat' = 0018 (8 detail records)																					
Sum		5	0	0	0	364	24	394	129	16	0	120	2	44	0	225	21	26	208	3384	4517

1	2	3	4	5	6	7	8	9	10	11	12	13	14	15	16	17	18	19	20	21	22
0019	***Sagar Raipur***	**Nyay Panchayat** / न्याय पंचायत																			
0240	Sagar Raipur	277.00	290	327	3054	1545	1509	385	303	286	236	0	0	922	267	561	60	399	21	51	32
0241	Tulapur Rohi	13.00	49	50	401	217	184	70	48	206	167	0	0	103	6	83	82	15	24	6	47
0242	Bhagwanpur Chaut	155.00	174	243	1916	1023	893	264	232	354	304	0	0	496	17	398	5	83	1	38	2
0243	Saraiya	33.00	11	18	129	68	61	17	13	0	0	0	0	25	0	26	9	26	9	0	0
0244	Khanapur	147.00	178	233	2297	1224	1073	277	269	339	250	0	0	464	81	602	77	233	22	139	41
0245	Jangalpur	101.00	73	105	968	495	473	120	115	144	145	0	0	222	26	224	3	85	0	13	0
0246	Balanpur	59.00	54	60	516	281	235	56	43	45	38	0	0	141	27	133	57	33	42	3	2
0247	Gandhi	241.00	260	322	2438	1313	1125	274	274	297	244	0	0	561	57	641	58	229	36	175	21
0248	Kheerabeera	17.00	5	7	68	33	35	7	13	0	0	0	0	10	0	14	1	12	0	1	1
0249	Chak Mandhata	170.00	169	234	2176	1119	1057	254	269	168	168	0	0	607	80	516	0	305	0	11	0
0250	Dhara Visambhar P	103.00	77	101	973	518	455	134	114	138	128	0	0	234	25	221	6	5	0	7	1
Summary for 'Nyay Panchayat' = 0019 (11 detail records)																					
Sum		1316.00	1340	1700	14936	7836	7100	1858	1693	1977	1680	0	0	3785	586	3419	358	1425	155	444	147

1	2	23	24	25	26	27	28	29	30	31	32	33	34	35	36	37	38	39	40	41	42
0019	**Sagar Raipur Nyay Panchayat / न्याय पंचायत**																				
0240	Sagar Raipur	0	0	0	0	51	5	5	0	1	0	15	0	9	0	30	2	0	0	984	1449
0241	Tulapur Rohi	0	0	1	0	58	11	0	0	0	0	2	0	1	0	0	0	1	18	133	84
0242	Bhagwanpur Chautar	2	0	0	0	243	2	8	0	1	0	7	0	2	0	14	0	0	65	625	823
0243	Saraiya	0	0	0	0	0	0	0	0	0	0	0	0	0	0	0	0	0	0	42	52
0244	Khanapur	4	4	0	0	191	6	11	1	6	0	5	2	4	0	9	1	1	12	621	984
0245	Jangalpur	1	0	0	0	122	3	0	0	0	0	1	0	0	0	2	0	0	230	271	240
0246	Balanpur	2	2	0	0	64	9	7	1	1	0	4	1	6	0	13	0	0	3	148	175
0247	Gandhi	1	0	0	0	200	1	17	0	0	0	7	0	2	0	10	0	0	378	672	689
0248	Kheerabeera	0	0	0	0	0	0	1	0	0	0	0	0	0	0	0	0	0	0	19	34
0249	Chak Mandhata	0	0	0	0	126	0	14	0	0	0	39	0	6	0	15	0	0	225	603	832
0250	Dhara Visambhar Patti	0	0	0	0	193	5	3	0	3	0	1	0	0	0	9	0	0	221	297	228
Summary for 'Nyay Panchayat' = 0019 (11 detail records)																					
Sum		10	6	1	0	1248	42	66	2	12	0	81	3	30	0	102	3	2	1152	4415	5590

1	2	3	4	5	6	7	8	9	10	11	12	13	14	15	16	17	18	19	20	21	22
0020	**Naudhan**	**Nyay Panchayat / न्याय पंचायत**																			
0251	Tateria	4.00	2	2	23	13	10	4	4	0	0	0	0	3	0	5	0	2	0	0	0
0252	Naudhan	370.00	297	377	3285	1770	1515	423	371	342	301	0	0	672	116	735	7	170	2	20	3
0253	Sudhavai	181.00	306	331	2662	1416	1246	276	238	292	234	0	0	827	144	623	74	184	43	13	7
0254	Manga Patti	162.00	69	69	684	365	319	90	69	26	14	0	0	63	9	166	4	99	0	13	1
0255	Uzmugaraha	386.00	201	204	1701	896	805	179	142	256	231	0	0	501	73	409	1	220	1	153	0
0256	Formaich	182.00	366	414	3275	1749	1526	410	344	219	179	0	0	734	38	796	243	352	94	294	132
0257	Khargapur	173.00	94	117	901	469	432	105	124	78	85	0	0	212	25	213	69	84	22	27	43
0258	Manshahpur	57.00	55	55	520	274	246	66	57	84	73	0	0	109	5	119	1	49	1	17	0
Summary for 'Nyay Panchayat' = 0020 (8 detail records)																					
Sum		1515.00	1390	1569	13051	6952	6099	1553	1349	1297	1117	0	0	3121	410	3066	399	1160	163	537	186
0021	**Darwasi**	**Nyay Panchayat / न्याय पंचायत**																			
0259	Godhana	294.00	406	464	3786	1978	1808	505	464	251	248	0	0	764	145	914	24	214	7	26	9
0260	Mailauna	182.00	143	143	1452	746	706	168	184	178	175	0	0	311	42	318	88	155	27	124	60
0261	Chandapur	179.00	180	243	1867	944	923	261	205	198	163	0	0	444	140	359	130	143	24	80	95
0262	Darkhasi	288.00	307	408	2869	1550	1319	423	328	471	398	0	0	708	157	701	341	260	189	49	108
0263	Rajbhala	67.00	52	77	663	349	314	81	90	49	55	0	0	148	7	164	17	37	0	10	3
0264	Sadashio Patti	95.00	69	94	819	420	399	129	74	16	18	0	0	220	57	157	3	60	0	4	2
0265	Sewak Patti	76.00	31	42	306	156	150	34	27	61	62	0	0	81	21	72	0	39	0	11	0
0266	Judaupor N.Suryan	37.00	28	32	264	133	131	35	21	34	33	0	0	53	14	65	27	19	13	3	11
0267	Shiosewak Patti	67.00	71	89	928	461	467	119	99	109	106	0	0	336	123	178	27	108	1	12	1
Summary for 'Nyay Panchayat' = 0021 (9 detail records)																					
Sum		1285.00	1287	1592	12954	6737	6217	1755	1492	1367	1258	0	0	3065	706	2928	657	1035	261	319	289

1	2	23	24	25	26	27	28	29	30	31	32	33	34	35	36	37	38	39	40	41	42
0020	**Naudhan**	**Nyay Panchayat / न्याय पंचायत**																			
0251	Tateria	0	0	0	0	1	0	0	0	0	0	2	0	0	0	0	0	0	0	8	10
0252	Naudhan	3	0	0	0	297	0	91	0	2	0	78	0	5	0	69	2	0	0	1035	1508
0253	Sudhavai	3	0	0	0	351	22	8	0	4	0	10	0	12	0	38	2	3	34	790	1138
0254	Manga Patti	0	0	0	0	52	2	0	0	0	0	0	0	0	0	2	1	0	0	199	315
0255	Uzmugaraha	2	0	1	0	21	0	1	0	0	0	1	0	0	0	10	0	0	0	487	804
0256	Formaich	0	0	0	0	115	8	3	0	0	0	8	6	2	0	22	3	1	5	952	1278
0257	Khargapur	2	0	0	0	84	0	2	0	0	0	2	0	10	0	2	4	0	0	256	363
0258	Manshahpur	0	0	0	0	47	0	0	0	5	0	0	0	0	0	1	0	0	4	155	241
Summary for 'Nyay Panchayat' = 0020 (8 detail records)																					
Sum		10	0	1	0	968	32	105	0	11	0	101	6	29	0	144	12	4	43	3882	5657
0021	**Darwasi**	**Nyay Panchayat / न्याय पंचायत**																			
0259	Godhana	5	0	1	0	541	5	19	0	12	0	41	1	5	0	50	2	7	40	1057	1744
0260	Mailauna	0	0	0	0	15	0	7	0	0	0	0	0	6	0	11	1	0	0	428	618
0261	Chandapur	6	0	0	0	80	0	8	0	2	0	7	2	12	0	21	9	0	2	585	791
0262	Darkhasi	1	0	0	0	274	42	19	0	5	0	18	0	29	0	46	2	0	14	849	964
0263	Rajbhala	0	0	0	0	69	0	6	6	0	1	0	0	1	0	41	7	0	0	185	297
0264	Sadashio Patti	1	0	0	0	29	1	34	0	4	0	5	0	7	0	13	0	0	88	263	308
0265	Sewak Patti	0	0	0	0	4	0	11	0	0	0	4	0	1	0	2	0	0	1	84	149
0266	Judaupor N.Suryanbhanpur	4	0	0	0	23	0	11	0	0	0	1	3	3	0	1	0	0	0	68	104
0267	Shiosewak Patti	0	0	0	0	20	0	6	0	0	0	0	0	1	0	31	25	0	65	283	375
Summary for 'Nyay Panchayat' = 0021 (9 detail records)																					
Sum		17	0	1	0	1055	48	121	6	23	1	76	6	65	0	216	46	7	210	3802	5350

1	2	3	4	5	6	7	8	9	10	11	12	13	14	15	16	17	18	19	20	21	22
0022	**Kalika Nagar**	**Nyay Panchayat / न्याय पंचायत**																			
0268	RamKishunpur Bas	137.00	168	168	1267	689	578	167	144	80	71	0	0	317	28	295	148	86	8	17	29
0269	Bhavapur N. Barag	117.00	99	122	810	387	423	89	97	81	90	0	0	217	36	174	2	70	0	8	0
0270	Jajpur	81.00	51	67	406	222	184	58	42	90	65	0	0	94	1	95	28	52	0	39	28
0271	Kalika Nagar Koira	63.00	190	208	1830	968	862	222	192	115	108	0	0	482	170	436	144	127	95	34	23
0272	Bankat N.Koirauna	59.00	58	62	517	303	214	64	53	142	110	0	0	169	40	140	37	25	1	42	35
0273	Bhikhipur N. Koira	179.00	103	134	1029	514	515	123	110	110	112	0	0	239	67	220	145	93	98	19	38
0274	Vaja Patti	18.00	40	52	368	180	188	45	46	8	6	0	0	103	30	50	0	23	0	0	0
0275	Chain Patti	12.00	10	11	111	54	57	11	14	0	0	0	0	25	0	20	0	9	0	0	0
0276	Ganga Patti	24.00	12	16	140	71	69	16	16	13	5	0	0	29	1	31	0	7	0	0	0
0277	Khedopur N. Koira	40.00	95	103	806	412	394	81	96	45	39	0	0	224	47	203	41	142	1	31	39
0278	Raiyapur	66.00	62	89	792	390	402	87	70	36	33	0	0	287	91	173	18	122	2	11	15
0279	Tribhuwanpur N.K	54.00	29	36	265	135	130	31	29	60	55	0	0	75	10	65	24	15	3	6	18
0280	Pratap Shahpur	45.00	65	83	400	213	187	50	53	213	187	0	0	101	3	100	30	1	0	62	27
0281	Madanpur	84.00	93	94	863	431	432	116	78	31	29	0	0	234	66	173	138	61	93	7	17
Summary for 'Nyay Panchayat' = 0022 (14 detail records)																					
Sum		979.00	1075	1245	9604	4969	4635	1160	1040	1024	910	0	0	2596	590	2175	755	833	301	276	269

1	2	23	24	25	26	27	28	29	30	31	32	33	34	35	36	37	38	39	40	41	42
0022	**Kalika Nagar Nyay Panchayat / न्याय पंचायत**																				
0268	RamKishunpur Basahi	2	0	0	0	129	108	30	1	5	1	7	1	8	0	11	0	8	55	386	375
0269	Bhavapur N. Baragaon	0	0	0	0	31	0	49	2	0	0	8	0	3	0	5	0	0	0	213	421
0270	Jajpur	0	0	0	0	0	0	0	0	0	0	0	0	1	0	3	0	0	0	127	156
0271	Kalika Nagar Koirauna	0	0	0	0	78	9	58	3	1	0	69	4	11	0	58	10	0	0	532	718
0272	Bankat N.Koirauna	0	0	0	0	18	0	4	0	0	0	4	0	4	0	43	1	0	0	163	177
0273	Bhikhipur N. Koirauna	1	1	0	0	24	2	53	6	3	0	10	0	3	0	14	0	0	46	294	324
0274	Vaja Patti	0	0	0	0	7	0	8	0	1	0	4	0	2	0	5	0	0	0	130	188
0275	Chain Patti	0	0	0	0	2	0	5	0	1	0	2	0	0	0	1	0	0	0	34	57
0276	Ganga Patti	0	0	0	0	2	0	19	0	1	0	1	0	0	0	1	0	0	0	40	69
0277	Khedopur N. Koirauna	0	0	0	0	5	0	8	0	0	0	1	0	3	0	13	1	0	1	209	352
0278	Raiyapur	0	0	0	0	6	0	16	1	2	0	8	0	1	0	7	0	0	0	217	384
0279	Tribhuwanpur N.Koirauna	1	0	0	0	0	0	8	0	8	0	7	1	6	0	14	2	5	22	65	84
0280	Pratap Shahpur	0	0	0	0	3	0	15	2	7	1	2	0	1	0	9	0	0	0	113	157
0281	Madanpur	2	0	0	0	16	28	49	0	3	0	17	0	11	0	7	0	0	1	258	293
Summary for 'Nyay Panchayat' = 0022 (14 detail records)																					
Sum		6	1	0	0	321	147	322	15	32	2	140	6	54	0	191	14	13	125	2781	3755

1	2	3	4	5	6	7	8	9	10	11	12	13	14	15	16	17	18	19	20	21	22
0023	**Baripur**	**Nyay Panchayat / न्याय पंचायत**																			
0282	Baripuruparwar	326.00	269	284	2529	1329	1200	314	285	309	234	0	0	612	121	579	213	269	110	155	96
0283	Kewatari	99.00	185	251	1770	918	852	230	224	138	122	0	0	484	107	380	50	163	5	33	41
0284	Majhagawan	123.00	209	260	2010	1050	960	256	262	128	122	0	0	459	41	508	78	241	65	30	11
0285	Golekkhara	139.00	120	120	1074	570	504	129	113	410	346	0	0	208	17	261	5	220	0	35	3
0286	Fulwariya Uparwar	163.00	56	56	581	312	269	62	58	18	20	0	0	99	1	157	2	130	0	27	2
0287	Kuthawatari	62.00	0	0	0	0	0	0	0	0	0	0	0	0	0	0	0	0	0	0	0
0288	Kutwauparwar	117.00	19	19	174	98	76	21	13	0	0	0	0	74	16	26	0	26	0	0	0
0289	Fulwariyatari	51.00	0	0	0	0	0	0	0	0	0	0	0	0	0	0	0	0	0	0	0
0290	Baripur Tari	43.00	0	0	0	0	0	0	0	0	0	0	0	0	0	0	0	0	0	0	0
0291	Narepar Uparwar	367.00	356	376	3426	1854	1572	466	370	541	446	0	0	643	100	783	26	247	5	333	12
0292	Nanepar Tari	96.00	0	0	0	0	0	0	0	0	0	0	0	0	0	0	0	0	0	0	0
Summary for 'Nyay Panchayat' = 0023 (11 detail records)																					
Sum		1586.00	1214	1366	11564	6131	5433	1478	1325	1544	1290	0	0	2579	403	2694	374	1296	185	613	165

1	2	23	24	25	26	27	28	29	30	31	32	33	34	35	36	37	38	39	40	41	42
0023	**Baripur Nyay Panchayat / न्याय पंचायत**																				
0282	Baripuruparwar	5	0	0	0	11	2	50	2	5	0	29	3	9	0	46	0	6	74	744	913
0283	Kewatari	0	0	0	0	8	4	138	0	6	0	6	0	3	0	23	0	0	45	538	757
0284	Majhagawan	15	0	0	0	104	0	38	0	3	0	6	0	7	0	64	2	0	142	542	740
0285	Golekkhara	0	0	0	0	0	0	2	2	0	0	0	0	1	0	3	0	0	0	309	499
0286	Fulwariya Uparwar	0	0	0	0	0	0	0	0	0	0	0	0	0	0	0	0	0	0	155	267
0287	Kuthawatari	0	0	0	0	0	0	0	0	0	0	0	0	0	0	0	0	0	0	0	0
0288	Kutwauparwar	0	0	0	0	0	0	0	0	0	0	0	0	0	0	0	0	0	0	72	76
0289	Fulwariyatari	0	0	0	0	0	0	0	0	0	0	0	0	0	0	0	0	0	0	0	0
0290	Baripur Tari	0	0	0	0	0	0	0	0	0	0	0	0	0	0	0	0	0	0	0	0
0291	Narepar Uparwar	6	0	0	0	30	0	66	0	15	6	30	1	15	0	41	2	2	144	1069	1402
0292	Nanepar Tari	0	0	0	0	0	0	0	0	0	0	0	0	0	0	0	0	0	0	0	0
Summary for 'Nyay Panchayat' = 0023 (11 detail records)																					
Sum		26	0	0	0	153	6	294	4	29	6	71	4	35	0	177	4	8	405	3429	4654

1	2	3	4	5	6	7	8	9	10	11	12	13	14	15	16	17	18	19	20	21	22
0024	**Deegh**	**Nyay Panchayat / न्याय पंचायत**																			
0293	Farbhghiya Uparwa	100.00	67	77	619	345	274	86	75	93	64	0	0	170	24	163	2	53	1	98	1
0294	Bankar N. Barpur U	295.00	338	394	3105	1620	1485	390	333	302	283	0	0	886	204	691	92	271	31	109	20
0295	Bankar N. Baripur	83.00	0	0	0	0	0	0	0	0	0	0	0	0	0	0	0	0	0	0	0
0296	Chakia Tari	21.00	0	0	0	0	0	0	0	0	0	0	0	0	0	0	0	0	0	0	0
0297	Chakia Uparwar	60.00	69	88	675	351	324	83	87	28	32	0	0	120	22	207	6	38	0	25	6
0298	Urai N. Baripur Up	188.00	107	132	1069	533	536	138	142	53	56	0	0	228	37	217	17	148	5	13	2
0299	Karbadhiya Tari	28.00	0	0	0	0	0	0	0	0	0	0	0	0	0	0	0	0	0	0	0
0300	Urai N. Baripur Tar	65.00	0	0	0	0	0	0	0	0	0	0	0	0	0	0	0	0	0	0	0
0301	Khemapur N. Diha	52.00	0	0	0	0	0	0	0	0	0	0	0	0	0	0	0	0	0	0	0
0302	Khemapur N. Dihu	106.00	93	123	1020	560	460	121	105	150	121	0	0	270	37	246	5	163	1	60	1
0303	Dihuparwar	720.00	769	882	6928	3572	3356	802	813	775	676	0	0	1467	281	1662	404	706	74	412	291
0304	Deegh Tari	190.00	0	0	0	0	0	0	0	0	0	0	0	0	0	0	0	0	0	0	0
0305	Duguna Uparwar	165.00	145	186	1633	864	769	152	151	13	7	0	0	571	71	379	13	324	1	7	11
0306	Duguna Tari	108.00	0	0	0	0	0	0	0	0	0	0	0	0	0	0	0	0	0	0	0
0307	Parsani Uparwar	47.00	71	94	547	272	275	68	58	125	111	0	0	101	15	119	9	55	0	31	7
0308	Neknam Patti	13.00	0	0	0	0	0	0	0	0	0	0	0	0	0	0	0	0	0	0	0
0309	Parasani Tari	76.00	0	0	0	0	0	0	0	0	0	0	0	0	0	0	0	0	0	0	0
Summary for 'Nyay Panchayat' = 0024 (17 detail records)																					
Sum		2317.00	1659	1976	15596	8117	7479	1840	1764	1539	1350	0	0	3813	691	3684	548	1758	113	755	339

1	2	23	24	25	26	27	28	29	30	31	32	33	34	35	36	37	38	39	40	41	42
0024	**Deegh Nyay Panchayat / न्याय पंचायत**																				
0293	Farbhghiya Uparwar	0	0	0	0	12	0	0	0	0	0	0	0	0	0	0	0	0	0	182	272
0294	Bankar N. Barpur Uparwar	4	0	0	0	47	28	162	13	11	0	46	0	18	0	23	0	1	4	928	1389
0295	Bankar N. Baripur Tari	0	0	0	0	0	0	0	0	0	0	0	0	0	0	0	0	0	0	0	0
0296	Chakia Tari	0	0	0	0	0	0	0	0	0	0	0	0	0	0	0	0	0	0	0	0
0297	Chakia Uparwar	0	0	0	0	18	0	79	0	0	0	2	0	0	0	45	0	0	0	144	318
0298	Urai N. Baripur Uparwar	0	0	0	0	29	10	0	0	0	0	4	0	11	0	12	0	2	71	314	448
0299	Karbadhiya Tari	0	0	0	0	0	0	0	0	0	0	0	0	0	0	0	0	0	0	0	0
0300	Urai N. Baripur Tari	0	0	0	0	0	0	0	0	0	0	0	0	0	0	0	0	0	0	0	0
0301	Khemapur N. Diha Tari	0	0	0	0	0	0	0	0	0	0	0	0	0	0	0	0	0	0	0	0
0302	Khemapur N. Dihuparwar	2	0	0	0	15	3	0	0	1	0	0	0	1	0	4	0	0	0	314	455
0303	Dihuparwar	4	0	1	0	259	27	117	3	22	0	45	6	38	0	58	3	2	47	1908	2905
0304	Deegh Tari	0	0	0	0	0	0	0	0	0	0	0	0	0	0	0	0	0	0	0	0
0305	Duguna Uparwar	0	0	0	0	43	1	0	0	0	0	1	0	0	0	4	0	0	0	485	756
0306	Duguna Tari	0	0	0	0	0	0	0	0	0	0	0	0	0	0	0	0	0	0	0	0
0307	Parsani Uparwar	0	0	0	0	24	2	0	0	0	0	4	0	0	0	5	0	0	0	153	266
0308	Nckram Patti	0	0	0	0	0	0	0	0	0	0	0	0	0	0	0	0	0	0	0	0
0309	Parasani Tari	0	0	0	0	0	0	0	0	0	0	0	0	0	0	0	0	0	0	0	0
Summary for 'Nyay Panchayat' = 0024 (17 detail records)																					
Sum		*10*	*0*	*1*	*0*	*447*	*71*	*358*	*16*	*34*	*0*	*102*	*6*	*68*	*0*	*151*	*3*	*5*	*122*	*4428*	*6809*

1	2	3	4	5	6	7	8	9	10	11	12	13	14	15	16	17	18	19	20	21	22
0025	**Etahara**	**Nyay Panchayat** / न्याय पंचायत																			
0310	Bhatgaya Uparwar	60.00	72	97	599	299	300	86	68	75	63	0	0	111	13	126	4	81	4	8	0
0311	Itahara Uparwar	264.00	362	373	2645	1386	1259	338	287	388	349	0	0	666	152	616	36	277	2	117	22
0312	Itahara Tari	3.00	0	0	0	0	0	0	0	0	0	0	0	0	0	0	0	0	0	0	0
0313	Sajhara Tari	427.00	0	0	0	0	0	0	0	0	0	0	0	0	0	0	0	0	0	0	0
0314	Mavaiya Vara Goti	110.00	0	0	0	0	0	0	0	0	0	0	0	0	0	0	0	0	0	0	0
0315	Mavaiya Vara Goti	40.00	24	30	293	148	145	28	30	0	0	0	0	97	42	57	1	46	1	8	0
0316	Bhamauri Uparwar	152.00	169	198	1743	862	881	228	195	177	190	0	0	527	161	330	3	212	1	80	2
0317	Lakhanpur Bhadran	101.00	113	146	935	494	441	107	85	58	45	0	0	199	27	266	118	181	2	9	5
0318	Mavaiya Mansingh	106.00	107	122	961	513	448	141	120	86	74	0	0	179	11	241	5	154	1	29	4
0319	Atibalshah Patti Up	94.00	36	58	446	251	195	45	32	25	15	0	0	142	32	91	13	63	9	10	4
0320	Sherpur Uparwar	37.00	24	32	352	198	154	57	25	0	0	0	0	92	6	78	3	70	3	0	0
0321	Terhi Uparwar	28.00	50	66	613	312	301	68	64	75	59	0	0	160	13	178	82	74	7	99	75
0322	Bahupura Uparwar	65.00	87	97	796	385	411	85	98	19	12	0	0	172	2	195	12	93	3	32	7
0323	Poore Purwa Uparw	48.00	57	85	624	315	309	73	70	57	56	0	0	181	3	146	36	86	2	39	34
0324	Kundi Khurd Upar	100.00	82	118	839	430	409	100	81	60	48	0	0	235	56	182	1	52	0	46	0
0325	Kundi Kala Uparwa	129.00	135	160	1297	681	616	127	136	188	173	0	0	195	16	331	218	186	93	108	119
0326	Bhatgavan Tari	48.00	0	0	0	0	0	0	0	0	0	0	0	0	0	0	0	0	0	0	0
0327	Kundi Kala Tari	101.00	0	0	0	0	0	0	0	0	0	0	0	0	0	0	0	0	0	0	0
0328	Kundi Khurd Tari	51.00	0	0	0	0	0	0	0	0	0	0	0	0	0	0	0	0	0	0	0
0329	Poore Purwa Tari	27.00	0	0	0	0	0	0	0	0	0	0	0	0	0	0	0	0	0	0	0
0330	Bahapura Tari	41.00	0	0	0	0	0	0	0	0	0	0	0	0	0	0	0	0	0	0	0

1	2	23	24	25	26	27	28	29	30	31	32	33	34	35	36	37	38	39	40	41	42
0025	**Etahara Nyay Panchayat / न्याय पंचायत**																				
0310	Bhatgaya Uparwar	0	0	0	0	25	0	0	0	7	0	4	0	1	0	0	0	1	0	172	296
0311	Itahara Uparwar	0	0	0	0	102	5	10	5	7	0	23	0	13	0	67	2	0	8	770	1215
0312	Itahara Tari	0	0	0	0	0	0	0	0	0	0	0	0	0	0	0	0	0	0	0	0
0313	Sajhara Tari	0	0	0	0	0	0	0	0	0	0	0	0	0	0	0	0	0	0	0	0
0314	Mavaiya Vara Goti Tari	0	0	0	0	0	0	0	0	0	0	0	0	0	0	0	0	0	0	0	0
0315	Mavaiya Vara Goti Uparwar	0	0	0	0	0	0	0	0	0	0	2	0	0	0	1	0	0	0	91	144
0316	Bhamauri Uparwar	0	0	0	0	3	0	2	0	0	0	18	0	5	0	10	0	1	1	531	877
0317	Lakhanpur Bhadran Uparwar	1	0	0	0	53	110	2	0	0	0	11	1	3	0	6	0	0	54	228	269
0318	Mavaiya Mansingh Uparwar	0	0	0	0	17	0	20	0	4	0	9	0	5	0	3	0	0	47	272	396
0319	Atibalshah Patti Uparwar	0	0	0	0	7	0	0	0	0	0	2	0	2	0	7	0	0	47	160	135
0320	Sherpur Uparwar	0	0	0	0	5	0	0	0	0	0	0	0	1	0	2	0	1	47	119	104
0321	Terhi Uparwar	0	0	0	0	0	0	0	0	0	0	5	0	0	0	0	0	0	78	134	141
0322	Bahupura Uparwar	6	0	0	0	11	0	12	2	0	0	6	0	6	0	29	0	1	183	189	216
0323	Poore Purwa Uparwar	1	0	0	0	0	0	11	0	0	0	1	0	1	0	7	0	0	1	169	272
0324	Kundi Khurd Uparwar	7	0	1	0	0	0	16	0	1	0	14	0	7	0	38	1	0	229	248	179
0325	Kundi Kala Uparwar	0	0	0	0	0	0	1	0	0	0	6	0	4	0	26	6	10	15	340	383
0326	Bhatgavan Tari	0	0	0	0	0	0	0	0	0	0	0	0	0	0	0	0	0	0	0	0
0327	Kundi Kala Tari	0	0	0	0	0	0	0	0	0	0	0	0	0	0	0	0	0	0	0	0
0328	Kundi Khurd Tari	0	0	0	0	0	0	0	0	0	0	0	0	0	0	0	0	0	0	0	0
0329	Poore Purwa Tari	0	0	0	0	0	0	0	0	0	0	0	0	0	0	0	0	0	0	0	0
0330	Bahapura Tari	0	0	0	0	0	0	0	0	0	0	0	0	0	0	0	0	0	0	0	0

1	2	3	4	5	6	7	8	9	10	11	12	13	14	15	16	17	18	19	20	21	22
0331	Terhi Tari	11.00	0	0	0	0	0	0	0	0	0	0	0	0	0	0	0	0	0	0	0
0332	Sherpur Tari	27.00	0	0	0	0	0	0	0	0	0	0	0	0	0	0	0	0	0	0	0
0333	Atibalshah Patti Tar	27.00	0	0	0	0	0	0	0	0	0	0	0	0	0	0	0	0	0	0	0
0334	Mavaiya Than Sing	75.00	0	0	0	0	0	0	0	0	0	0	0	0	0	0	0	0	0	0	0
0335	Lakhanpur Bhadrau	49.00	0	0	0	0	0	0	0	0	0	0	0	0	0	0	0	0	0	0	0
0336	Bhabhauri Tari	26.00	0	0	0	0	0	0	0	0	0	0	0	0	0	0	0	0	0	0	0
Summary for 'Nyay Panchayat' = 0025 (27 detail records)																					
Sum		2247.00	1318	1582	12143	6274	5869	1483	1291	1208	1084	0	0	2956	534	2837	532	1575	128	585	272

1	2	23	24	25	26	27	28	29	30	31	32	33	34	35	36	37	38	39	40	41	42
0331	Terhi Tari	0	0	0	0	0	0	0	0	0	0	0	0	0	0	0	0	0	0	0	0
0332	Sherpur Tari	0	0	0	0	0	0	0	0	0	0	0	0	0	0	0	0	0	0	0	0
0333	Atibalshah Patti Tari	0	0	0	0	0	0	0	0	0	0	0	0	0	0	0	0	0	0	0	0
0334	Mavaiya Than Singh Tari	0	0	0	0	0	0	0	0	0	0	0	0	0	0	0	0	0	0	0	0
0335	Lakhanpur Bhadraun Tari	0	0	0	0	0	0	0	0	0	0	0	0	0	0	0	0	0	0	0	0
0336	Bhabhauri Tari	0	0	0	0	0	0	0	0	0	0	0	0	0	0	0	0	0	0	0	0
Summary for 'Nyay Panchayat' = 0025 (27 detail records)																					
Sum		15	0	1	0	223	115	74	7	19	0	101	1	48	0	196	9	14	710	3423	4627

1	2	3	4	5	6	7	8	9	10	11	12	13	14	15	16	17	18	19	20	21	22
0026	**Dhan Tulsi**	**Nyay Panchayat / न्याय पंचायत**																			
0337	Kalik Mavaiya Tari	138.00	0	0	0	0	0	0	0	0	0	0	0	0	0	0	0	0	0	0	0
0338	Chhechhua Tari	400.00	0	0	0	0	0	0	0	0	0	0	0	0	0	0	0	0	0	0	0
0339	Chhechhua Uparwa	307.00	197	281	1838	917	921	205	231	150	159	0	0	510	178	375	14	153	6	112	7
0340	Kalik Mavaiya Upa	191.00	173	214	1782	931	851	195	167	268	208	0	0	419	97	402	174	255	120	102	54
0341	Dhan Tulsi Uparwa	106.00	233	246	1742	888	854	171	177	55	53	0	0	429	70	392	10	208	4	132	6
0342	Dhan Tulsi Tari	51.00	0	0	0	0	0	0	0	0	0	0	0	0	0	0	0	0	0	0	0
0343	Marhachha Tari	11.00	0	0	0	0	0	0	0	0	0	0	0	0	0	0	0	0	0	0	0
0344	Marhachha Uparwa	26.00	58	77	542	269	273	57	61	6	10	0	0	209	36	112	6	99	3	13	3
0345	Tulsi Kala Uparwar	17.00	86	129	1064	556	508	127	120	73	67	0	0	293	38	250	13	90	7	53	6
0346	Tulsi Kala Tari	37.00	0	0	0	0	0	0	0	0	0	0	0	0	0	0	0	0	0	0	0
0347	Hari Rampur Tari	35.00	0	0	0	0	0	0	0	0	0	0	0	0	0	0	0	0	0	0	0
0348	Hari Rampur Upar	66.00	73	103	572	311	261	70	43	132	104	0	0	137	43	133	53	47	23	82	30
0349	Gajadharpur Uparw	30.00	25	37	318	157	161	43	38	22	20	0	0	85	14	74	1	47	1	26	0
0350	Bhuri Uparwar	87.00	27	46	304	163	141	27	34	15	13	0	0	111	64	102	65	71	49	24	13
0351	Gajadharpur N. Itah	11.00	0	0	0	0	0	0	0	0	0	0	0	0	0	0	0	0	0	0	0
0352	Bhuri Tari	81.00	0	0	0	0	0	0	0	0	0	0	0	0	0	0	0	0	0	0	0
Summary for 'Nyay Panchayat' = 0026 (16 detail records)																					
Sum		1594 00	872	1133	8162	4192	3970	895	871	721	634	0	0	2193	540	1840	336	970	213	544	119

1	2	23	24	25	26	27	28	29	30	31	32	33	34	35	36	37	38	39	40	41	42
0026	**Dhan Tulsi Nyay Panchayat / न्याय पंचायत**																				
0337	Kalik Mavaiya Tari	0	0	0	0	0	0	0	0	0	0	0	0	0	0	0	0	0	0	0	0
0338	Chhechhua Tari	0	0	0	0	0	0	0	0	0	0	0	0	0	0	0	0	0	0	0	0
0339	Chhechhua Uparwar	4	0	0	0	16	0	37	1	2	0	7	0	7	0	37	0	6	337	536	570
0340	Kalik Mavaiya Uparwar	0	0	0	0	2	0	31	0	0	0	7	0	0	0	5	0	1	75	528	602
0341	Dhan Tulsi Uparwar	0	0	1	0	1	0	10	0	0	0	19	0	3	0	18	0	1	184	495	660
0342	Dhan Tulsi Tari	0	0	0	0	0	0	0	0	0	0	0	0	0	0	0	0	0	0	0	0
0343	Marhachha Tari	0	0	0	0	0	0	0	0	0	0	0	0	0	0	0	0	0	0	0	0
0344	Marhachha Uparwar	0	0	0	0	0	0	0	0	0	0	0	0	0	0	0	0	0	0	157	267
0345	Tulsi Kala Uparwar	1	0	0	0	11	0	13	0	0	0	18	0	15	0	49	0	0	0	306	495
0346	Tulsi Kala Tari	0	0	0	0	0	0	0	0	0	0	0	0	0	0	0	0	0	0	0	0
0347	Hari Rampur Tari	0	0	0	0	0	0	0	0	0	0	0	0	0	0	0	0	0	0	0	0
0348	Hari Rampur Uparwar	0	0	0	0	1	0	0	0	0	0	2	0	0	0	1	0	0	0	178	208
0349	Gajadharpur Uparwar	0	0	0	0	1	0	0	0	0	0	0	0	0	0	0	0	0	0	83	160
0350	Bhuri Uparwar	0	0	0	0	3	1	1	0	0	0	0	0	1	0	2	2	0	0	61	76
0351	Gajadharpur N. Itahara	0	0	0	0	0	0	0	0	0	0	0	0	0	0	0	0	0	0	0	0
0352	Bhuri Tari	0	0	0	0	0	0	0	0	0	0	0	0	0	0	0	0	0	0	0	0
Summary for 'Nyay Panchayat' = 0026 (16 detail records)																					
Sum		5	0	1	0	35	1	92	1	2	0	53	0	26	0	112	2	8	596	2344	3038

1	2	3	4	5	6	7	8	9	10	11	12	13	14	15	16	17	18	19	20	21	22
0027	**Suraj Bhanpur**	**Nyay Panchayat** / न्याय पंचायत																			
0353	Kalinjara Uparwar	61.00	43	81	686	342	344	71	71	127	105	0	0	216	95	146	168	79	0	41	167
0354	Gopalpur Uparwar	82.00	76	96	743	408	335	65	52	40	27	0	0	254	73	210	2	126	2	0	0
0355	Berwa Paharpur Up	149.00	199	282	2352	1193	1159	303	269	339	326	0	0	756	297	473	280	279	102	115	164
0356	Ramdaspur	19.00	22	22	230	119	111	34	24	0	0	0	0	74	20	40	1	15	0	9	1
0357	Marsara	55.00	83	87	745	392	353	102	93	106	101	0	0	207	37	169	0	39	0	31	0
0358	Dasharam Patti	15.00	26	26	228	118	110	22	18	5	3	0	0	66	14	43	0	25	0	0	0
0359	Shionath Patti	61.00	58	58	773	396	377	90	75	31	21	0	0	206	33	137	7	85	0	4	0
0360	Shekpur Pindara Hi	21.00	41	47	355	188	167	44	48	51	39	0	0	119	0	71	17	26	0	10	17
0361	Shekhpur Pindara H	7.00	0	0	0	0	0	0	0	0	0	0	0	0	0	0	0	0	0	0	0
0362	Shekhpur Pindara H	8.00	0	0	0	0	0	0	0	0	0	0	0	0	0	0	0	0	0	0	0
0363	Surajbhanpur	134.00	103	120	1066	581	485	128	110	127	103	0	0	314	80	253	23	170	11	76	12
0364	Dhanai Patti	38.00	20	24	218	113	105	33	31	2	3	0	0	66	19	39	0	31	0	7	0
0365	Tulsi Patti	65.00	147	158	1525	790	735	162	152	144	144	0	0	436	117	265	33	84	0	28	25
0366	Arata	56.00	69	119	966	470	496	122	128	359	359	0	0	200	13	200	0	70	0	0	0
0367	Shiorampur N. Tuls	19.00	7	7	58	31	27	12	10	12	8	0	0	3	0	14	0	10	0	0	0
0368	Vedmanpur	12.00	0	0	0	0	0	0	0	0	0	0	0	0	0	0	0	0	0	0	0
0369	Keshorampur	7.00	30	30	266	143	123	27	24	0	0	0	0	107	40	65	70	55	67	9	3
0370	Ojhapur	27.00	41	43	469	250	219	59	53	80	69	0	0	150	14	108	21	52	7	27	12
0371	Chaksada	12.00	0	0	0	0	0	0	0	0	0	0	0	0	0	0	0	0	0	0	0
0372	Nagardah Uparwar	211.00	183	259	1967	1028	939	285	255	139	112	0	0	472	43	403	135	122	79	33	56
0373	Chak Musaha	16.00	0	0	0	0	0	0	0	0	0	0	0	0	0	0	0	0	0	0	0

1	2	23	24	25	26	27	28	29	30	31	32	33	34	35	36	37	38	39	40	41	42
0027	**Suraj Bhanpur Nyay Panchayat / न्याय पंचायत**																				
0353	Kalinjara Uparwar	0	0	0	0	7	0	6	0	2	0	7	0	3	0	1	1	0	0	196	176
0354	Gopalpur Uparwar	0	0	0	0	0	0	5	0	7	0	3	0	10	0	59	0	0	0	198	333
0355	Berwa Paharpur Uparwar	1	0	0	0	2	0	31	0	1	0	4	0	8	0	32	14	0	59	720	820
0356	Ramdaspur	0	0	0	0	1	0	8	0	0	0	0	0	4	0	3	0	0	37	79	73
0357	Marsara	47	0	0	0	4	0	3	0	1	0	3	0	27	0	14	0	0	201	223	152
0358	Dasharam Patti	0	0	0	0	0	0	5	0	0	0	6	0	4	0	3	0	0	0	75	110
0359	Shionath Patti	7	3	0	0	4	3	8	0	1	0	15	0	3	0	10	1	0	0	259	370
0360	Shekpur Pindara Hisana Jogpur	0	0	3	0	8	0	0	0	3	0	0	0	4	0	17	0	0	0	117	150
0361	Shekhpur Pindara Hissa Lachha	0	0	0	0	0	0	0	0	0	0	0	0	0	0	0	0	0	0	0	0
0362	Shekhpur Pindara Hissa Birwari	0	0	0	0	0	0	0	0	0	0	0	0	0	0	0	0	0	0	0	0
0363	Surajbhanpur	0	0	0	0	0	0	1	0	0	0	0	0	0	0	6	0	0	10	328	452
0364	Dhanai Patti	0	0	0	0	0	0	0	0	0	0	0	0	0	0	1	0	0	0	74	105
0365	Tulsi Patti	1	0	0	0	38	3	48	4	0	0	37	1	7	0	22	0	0	1	525	701
0366	Arata	0	0	0	0	101	0	12	0	4	0	3	0	0	0	10	0	0	0	270	496
0367	Shiorampur N. Tulsipur	0	0	0	0	0	0	4	0	0	0	0	0	0	0	0	0	0	0	17	27
0368	Vedmanpur	0	0	0	0	0	0	0	0	0	0	0	0	0	0	0	0	0	0	0	0
0369	Keshorampur	0	0	0	0	0	0	0	0	0	0	0	0	0	0	1	0	0	0	78	53
0370	Ojhapur	0	0	0	0	4	2	2	0	0	0	2	0	2	0	19	0	0	27	142	171
0371	Chaksada	0	0	0	0	0	0	0	0	0	0	0	0	0	0	0	0	0	0	0	0
0372	Nagardah Uparwar	3	0	0	0	152	0	26	0	3	0	11	0	9	0	44	0	0	0	625	804
0373	Chak Musaha	0	0	0	0	0	0	0	0	0	0	0	0	0	0	0	0	0	0	0	0

1	2	3	4	5	6	7	8	9	10	11	12	13	14	15	16	17	18	19	20	21	22
0374	Gajadharpur N. Ojh	18.00	16	21	229	121	108	27	30	1	0	0	0	36	2	69	61	9	4	0	0
0375	Kaligar Tari	18.00	0	0	0	0	0	0	0	0	0	0	0	0	0	0	0	0	0	0	0
0376	Gopalpur Tari	35.00	0	0	0	0	0	0	0	0	0	0	0	0	0	0	0	0	0	0	0
0377	Berwa Paharpur Tar	26.00	0	0	0	0	0	0	0	0	0	0	0	0	0	0	0	0	0	0	0
0378	Gajadharpur N. Ojh	21.00	0	0	0	0	0	0	0	0	0	0	0	0	0	0	0	0	0	0	0
0379	Nagardah Tari	96.00	0	0	0	0	0	0	0	0	0	0	0	0	0	0	0	0	0	0	0
Summary for 'Nyay Panchayat' = 0027 (27 detail records)																					
Sum		1289.00	1164	1480	12876	6683	6193	1586	1443	1563	1420	0	0	3682	897	2705	818	1277	272	390	457

1	2	23	24	25	26	27	28	29	30	31	32	33	34	35	36	37	38	39	40	41	42
0374	Gajadharpur N. Ojhapur Uparw	0	0	0	0	29	31	0	0	0	0	0	0	0	0	31	26	0	0	52	47
0375	Kaligar Tari	0	0	0	0	0	0	0	0	0	0	0	0	0	0	0	0	0	0	0	0
0376	Gopalpur Tari	0	0	0	0	0	0	0	0	0	0	0	0	0	0	0	0	0	0	0	0
0377	Berwa Paharpur Tari	0	0	0	0	0	0	0	0	0	0	0	0	0	0	0	0	0	0	0	0
0378	Gajadharpur N. Ojhapur Tari	0	0	0	0	0	0	0	0	0	0	0	0	0	0	0	0	0	0	0	0
0379	Nagardah Tari	0	0	0	0	0	0	0	0	0	0	0	0	0	0	0	0	0	0	0	0
Summary for 'Nyay Panchayat' = 0027 (27 detail records)																					
Sum		59	3	3	0	350	39	159	4	22	0	91	1	81	0	273	42	0	335	3978	5040

1	2	3	4	5	6	7	8	9	10	11	12	13	14	15	16	17	18	19	20	21	22
0028	**Ibrahimpur**	**Nyay Panchayat / न्याय पंचायत**																			
0380	Chatur Seva	23.00	0	0	0	0	0	0	0	0	0	0	0	0	0	0	0	0	0	0	0
0381	Semradhu Uparwar	181.00	113	138	1235	625	610	170	149	131	111	0	0	334	105	245	10	137	1	15	1
0382	Semaradh Tari	224.00	0	0	0	0	0	0	0	0	0	0	0	0	0	0	0	0	0	0	0
0383	Mahmadpur Tari	101.00	0	0	0	0	0	0	0	0	0	0	0	0	0	0	0	0	0	0	0
0384	Purwa Tari	259.00	0	0	0	0	0	0	0	0	0	0	0	0	0	0	0	0	0	0	0
0385	Mahmadpur Uparw	33.00	35	38	404	210	194	63	53	59	48	0	0	93	1	69	1	30	0	2	1
0386	Purwa Uparwar	113.00	151	167	1328	672	656	175	148	149	128	0	0	341	87	256	2	87	0	13	0
0387	Ibrahimpur	212.00	0	0	0	0	0	0	0	0	0	0	0	0	0	0	0	0	0	0	0
0388	Ibrahimpur Uparwa	213.00	256	259	1801	955	846	208	207	167	148	0	0	427	29	419	23	171	3	43	13
0389	Upharipur Uparwar	108.00	97	97	861	470	391	94	75	132	108	0	0	310	46	183	29	67	2	63	27
0390	Jagdishpur Uparwar	79.00	88	88	816	423	393	83	118	239	212	0	0	272	60	237	148	84	30	142	117
0391	Gopalpur Uparwar	83.00	170	172	916	449	467	118	91	48	47	0	0	218	25	196	61	67	14	45	47
0392	Danipatti Uparwar	122.00	112	136	1621	897	724	202	150	0	0	0	0	490	56	350	59	209	2	68	56
0393	Danipatti Tari	39.00	0	0	0	0	0	0	0	0	0	0	0	0	0	0	0	0	0	0	0
0394	Gopalpur Tari	35.00	0	0	0	0	0	0	0	0	0	0	0	0	0	0	0	0	0	0	0
0395	Jagdishpur Tari	34.00	0	0	0	0	0	0	0	0	0	0	0	0	0	0	0	0	0	0	0
0396	Badari Tari	31.00	0	0	0	0	0	0	0	0	0	0	0	0	0	0	0	0	0	0	0
Summary for 'Nyay Panchayat' = 0028 (17 detail records)																					
Sum		1890.00	1022	1095	8982	4701	4281	1113	991	925	802	0	0	2485	409	1955	333	852	52	391	262

1	2	23	24	25	26	27	28	29	30	31	32	33	34	35	36	37	38	39	40	41	42
0028	**Ibrahimpur Nyay Panchayat / न्याय पंचायत**																				
0380	Chatur Seva	0	0	0	0	0	0	0	0	0	0	0	0	0	0	0	0	0	0	0	0
0381	Semradhu Uparwar	0	0	0	0	40	3	20	1	1	0	7	1	4	0	21	3	5	12	375	588
0382	Semaradh Tari	0	0	0	0	0	0	0	0	0	0	0	0	0	0	0	0	0	0	0	0
0383	Mahmadpur Tari	0	0	0	0	0	0	0	0	0	0	0	0	0	0	0	0	0	0	0	0
0384	Purwa Tari	0	0	0	0	0	0	0	0	0	0	0	0	0	0	0	0	0	0	0	0
0385	Mahmadpur Uparwar	0	0	3	0	22	0	5	0	0	0	6	0	0	0	1	0	2	0	139	193
0386	Purwa Uparwar	4	0	0	0	116	2	5	0	0	0	7	0	1	0	23	0	28	19	388	635
0387	Ibrahimpur	0	0	0	0	0	0	0	0	0	0	0	0	0	0	0	0	0	0	0	0
0388	Ibrahimpur Uparwar	1	0	0	0	182	6	5	0	0	0	5	1	7	0	5	0	13	147	523	676
0389	Upharipur Uparwar	0	0	0	0	6	0	8	0	0	0	15	0	9	0	15	0	0	0	287	362
0390	Jagdishpur Uparwar	0	0	0	0	7	1	3	0	0	0	0	0	0	0	1	0	0	8	186	237
0391	Gopalpur Uparwar	0	0	0	0	29	0	36	0	2	0	7	0	7	0	3	0	1	79	252	327
0392	Danipatti Uparwar	2	0	0	0	31	0	5	0	0	0	7	0	7	0	21	1	0	0	547	665
0393	Danipatti Tari	0	0	0	0	0	0	0	0	0	0	0	0	0	0	0	0	0	0	0	0
0394	Gopalpur Tari	0	0	0	0	0	0	0	0	0	0	0	0	0	0	0	0	0	0	0	0
0395	Jagdishpur Tari	0	0	0	0	0	0	0	0	0	0	0	0	0	0	0	0	0	0	0	0
0396	Badari Tari	0	0	0	0	0	0	0	0	0	0	0	0	0	0	0	0	0	0	0	0
Summary for 'Nyay Panchayat' = 0028 (17 detail records)																					
Sum		7	0	3	0	433	12	87	1	3	0	54	2	35	0	90	4	49	265	2697	3683

1	2	3	4	5	6	7	8	9	10	11	12	13	14	15	16	17	18	19	20	21	22
0029	**Bairi Beesa**	**Nyay Panchayat / न्याय पंचायत**																			
0397	Tikari	52.00	12	12	114	56	58	15	17	56	58	0	0	8	0	29	6	12	1	6	3
0398	Birnai	236.00	333	365	3390	1774	1616	428	394	252	219	0	0	677	135	817	135	511	14	126	112
0399	Sonaicha	178.00	162	162	1575	800	775	227	192	215	205	0	0	469	105	264	64	97	5	31	56
0400	Jogapur	20.00	89	95	605	340	265	82	62	0	0	0	0	164	57	134	6	29	1	33	4
0401	Raipatti N. Suryabh	27.00	0	0	0	0	0	0	0	0	0	0	0	0	0	0	0	0	0	0	0
0402	Inargaon	356.00	566	592	4600	2499	2101	627	528	357	299	0	0	959	117	1186	146	311	9	142	118
0403	Rasapatti	12.00	2	2	12	6	6	1	2	0	0	0	0	3	0	3	0	1	0	0	0
0404	Vairi Veesa	375.00	505	588	5969	3129	2840	769	644	521	458	0	0	1675	488	1460	414	702	4	388	401
0405	Jagapur	55.00	75	89	984	496	488	106	99	18	20	0	0	361	74	202	0	167	0	0	0
0406	Ujjanpur	26.00	0	0	0	0	0	0	0	0	0	0	0	0	0	0	0	0	0	0	0
0407	Visambhar Patti	16.00	0	0	0	0	0	0	0	0	0	0	0	0	0	0	0	0	0	0	0
0408	Peraspur Uparwar	214.00	143	176	1353	746	607	171	144	93	80	0	0	386	113	326	4	147	0	36	3
0409	Kedarpur Uparwar	20.00	80	107	1026	554	472	123	99	134	104	0	0	271	54	235	1	145	1	8	0
0410	Kedarpur Tari	35.00	0	0	0	0	0	0	0	0	0	0	0	0	0	0	0	0	0	0	0
0411	Peraspur Tari	66.00	0	0	0	0	0	0	0	0	0	0	0	0	0	0	0	0	0	0	0
Summary for 'Nyay Panchayat' = 0029 (15 detail records)																					
Sum		1688.00	1967	2188	19628	10400	9228	2549	2181	1646	1443	0	0	4973	1143	4656	776	2122	35	770	697

1	2	23	24	25	26	27	28	29	30	31	32	33	34	35	36	37	38	39	40	41	42
0029	**Bairi Beesa**	**Nyay Panchayat / न्याय पंचायत**																			
0397	Tikari	0	0	0	0	10	2	0	0	0	0	0	0	1	0	0	0	0	2	27	50
0398	Birnai	3	0	0	0	21	5	125	2	2	0	2	0	4	0	23	2	1	116	956	1365
0399	Sonaicha	5	0	0	0	9	2	65	0	7	0	22	0	6	0	22	1	0	0	536	711
0400	Jogapur	0	0	0	0	45	0	13	0	1	0	7	0	1	0	5	1	0	0	206	259
0401	Raipatti N. Suryabhanpur	0	0	0	0	0	0	0	0	0	0	0	0	0	0	0	0	0	0	0	0
0402	Inargaon	6	0	0	0	340	10	285	8	13	1	26	0	21	0	42	0	0	29	1313	1926
0403	Rasapatti	0	0	0	0	2	0	0	0	0	0	0	0	0	0	0	0	0	0	3	6
0404	Vairi Veesa	0	0	0	0	71	7	165	0	2	0	41	0	30	0	61	2	8	55	1661	2371
0405	Jagapur	0	0	0	0	0	0	7	0	0	0	9	0	3	0	16	0	1	8	293	480
0406	Ujjanpur	0	0	0	0	0	0	0	0	0	0	0	0	0	0	0	0	0	0	0	0
0407	Visambhar Patti	0	0	0	0	0	0	0	0	0	0	0	0	0	0	0	0	0	0	0	0
0408	Peraspur Uparwar	1	0	0	0	80	1	8	0	5	0	7	0	29	0	13	0	0	97	420	506
0409	Kedarpur Uparwar	0	0	0	0	22	0	27	0	0	0	6	0	6	0	21	0	1	31	318	440
0410	Kedarpur Tari	0	0	0	0	0	0	0	0	0	0	0	0	0	0	0	0	0	0	0	0
0411	Peraspur Tari	0	0	0	0	0	0	0	0	0	0	0	0	0	0	0	0	0	0	0	0
Summary for 'Nyay Panchayat' = 0029 (15 detail records)																					
Sum		15	0	0	0	600	27	695	10	30	1	120	0	101	0	203	6	11	338	5733	8114

1	2	3	4	5	6	7	8	9	10	11	12	13	14	15	16	17	18	19	20	21	22
0030	**Chhatmi Khas**	**Nyay Panchayat / न्याय पंचायत**																			
0412	Vihaspur	35.00	40	40	396	205	191	47	51	0	0	0	0	120	39	81	2	66	2	1	0
0413	Kishun Deopur	62.00	73	73	630	326	304	74	87	0	0	0	0	73	0	127	3	52	1	4	2
0414	Bitthalpur	60.00	51	51	564	297	267	76	75	42	37	0	0	53	17	111	17	33	0	2	13
0415	Kanthi Patti	17.00	12	12	132	71	61	17	11	0	0	0	0	18	3	25	1	6	0	1	1
0416	Arazi Chhatai	13.00	0	0	0	0	0	0	0	0	0	0	0	0	0	0	0	0	0	0	0
0417	Madhopur N. Dhon	20.00	13	13	83	44	39	9	10	0	0	0	0	4	0	17	0	0	0	0	0
0418	Chakdadu N. Padau	7.00	7	7	39	26	13	5	3	0	0	0	0	11	0	14	0	0	0	0	0
0419	Chak Vijai N. Pada	30.00	20	32	372	193	179	47	44	0	0	0	0	119	8	83	0	32	0	1	0
0420	Chak Harnand	4.00	6	6	100	57	43	17	12	0	0	0	0	36	6	20	0	10	0	0	0
0421	Chhatmi Khas	41.00	79	101	880	447	433	102	106	212	208	0	0	227	50	212	74	36	5	36	67
0422	Jaganandan Patti	36.00	71	77	730	392	338	87	75	31	22	0	0	219	0	147	39	25	7	14	32
0423	Vidanpur	5.00	0	0	0	0	0	0	0	0	0	0	0	0	0	0	0	0	0	0	0
0424	Prayagdaspur	75.00	105	137	1064	550	514	138	98	54	45	0	0	276	85	230	15	90	10	1	0
0425	Jagdishpur Chhata	23.00	2	2	17	6	11	2	3	0	0	0	0	4	6	3	0	0	0	0	0
0426	Kaulapur	112.00	236	284	2308	1228	1080	275	239	298	278	0	0	566	135	599	69	87	0	153	43
0427	Gopi Patti	17.00	5	7	84	42	42	9	10	0	0	0	0	27	8	17	0	9	0	0	0
0428	Ghanshyampur	52.00	165	178	1481	806	675	200	183	238	171	0	0	251	26	376	24	151	6	15	14
0429	Ghana Patti	35.00	39	39	185	112	73	20	11	88	60	0	0	12	1	63	9	4	0	15	7
Summary for 'Nyay Panchayat' = 0030 (18 detail records)																					
Sum		644.00	924	1059	9065	4802	4263	1125	1018	963	821	0	0	2016	384	2125	253	601	31	243	179

1	2	23	24	25	26	27	28	29	30	31	32	33	34	35	36	37	38	39	40	41	42
0030	**Chhatmi Khas Nyay Panchayat / न्याय पंचायत**																				
0412	Vihaspur	0	0	0	0	7	0	0	0	0	0	4	0	0	0	3	0	0	0	124	189
0413	Kishun Deopur	0	0	0	0	67	0	0	0	0	0	3	0	1	0	0	0	0	0	199	301
0414	Bitthalpur	0	0	0	0	73	2	0	0	0	0	0	0	0	0	3	2	0	0	186	250
0415	Kanthi Patti	0	0	0	0	11	0	4	0	0	0	0	0	3	0	0	0	0	0	46	60
0416	Arazi Chhatai	0	0	0	0	0	0	0	0	0	0	0	0	0	0	0	0	0	0	0	0
0417	Madhopur N. Dhonapur	0	0	0	0	0	0	0	0	0	0	0	0	13	0	4	0	0	0	27	39
0418	Chakdadu N. Padauna	0	0	0	0	1	0	0	0	0	0	13	0	0	0	0	0	0	0	12	13
0419	Chak Vijai N. Padauna	1	0	0	0	20	0	3	0	0	0	1	0	22	0	3	0	0	0	110	179
0420	Chak Harnand	0	0	0	0	0	0	4	0	0	0	0	0	2	0	4	0	0	0	37	43
0421	Chhatmi Khas	2	0	0	0	68	0	13	0	3	0	9	0	9	0	36	2	0	0	235	359
0422	Jaganandan Patti	0	0	0	0	0	0	98	0	0	0	2	0	1	0	7	0	0	0	245	299
0423	Vidanpur	0	0	0	0	0	0	0	0	0	0	0	0	0	0	0	0	0	0	0	0
0424	Prayagdaspur	0	0	0	0	96	1	10	0	0	0	14	1	4	0	15	3	0	3	320	496
0425	Jagdishpur Chhatami	0	0	0	0	0	0	2	0	0	0	0	0	1	0	0	0	0	0	3	11
0426	Kaulapur	1	0	0	0	229	26	14	0	13	0	28	0	21	0	53	0	0	0	629	1011
0427	Gopi Patti	1	0	0	0	0	0	5	0	0	0	1	0	1	0	0	0	0	0	25	42
0428	Ghanshyampur	0	0	0	0	95	0	95	4	0	0	2	0	2	0	16	0	0	0	430	651
0429	Ghana Patti	0	0	0	0	2	0	39	1	0	0	1	1	0	0	2	0	0	0	49	64
Summary for 'Nyay Panchayat' = 0030 (18 detail records)																					
Sum		5	0	0	0	669	29	287	5	16	0	78	2	80	0	146	7	0	3	2677	4007

1	2	3	4	5	6	7	8	9	10	11	12	13	14	15	16	17	18	19	20	21	22
0031	**Tilanga**	**Nyay Panchayat / न्याय पंचायत**																			
0430	Gambhir Singh Patt	23.00	9	9	89	48	41	13	15	29	23	0	0	24	1	18	12	4	0	2	10
0431	Jodha Patti	22.00	0	0	0	0	0	0	0	0	0	0	0	0	0	0	0	0	0	0	0
0432	Dodil Patti	38.00	17	17	234	116	118	35	30	66	65	0	0	49	4	51	54	1	0	0	0
0433	Baikunth Patti of D	40.00	50	57	540	295	245	70	48	33	27	0	0	177	35	125	0	54	0	0	0
0434	Bainkunth Patti of	38.00	128	161	1348	704	644	177	152	385	346	0	0	204	21	351	9	111	5	65	4
0435	Jagdishpur of Kanth	8.00	11	11	115	59	56	9	12	0	0	0	0	30	14	17	0	2	0	0	0
0436	Tulsipur	36.00	24	27	190	94	96	22	29	87	83	0	0	22	0	53	4	1	1	2	0
0437	Badhawana	5.00	0	0	0	0	0	0	0	0	0	0	0	0	0	0	0	0	0	0	0
0438	Shiorampur	19.00	23	23	268	150	118	36	28	26	22	0	0	99	42	60	12	42	10	6	0
0439	Chak Bahattar	15.00	19	19	359	191	168	38	39	0	0	0	0	111	69	118	65	117	65	1	0
0440	Biharojpur Uparwar	182.00	149	177	1485	797	688	185	182	141	134	0	0	404	96	322	262	137	173	36	56
0441	Biharojpur Tari	138.00	0	0	0	0	0	0	0	0	0	0	0	0	0	0	0	0	0	0	0
0442	Gulauri Tari	52.00	0	0	0	0	0	0	0	0	0	0	0	0	0	0	0	0	0	0	0
0443	Gulauri Uparwar	151.00	123	151	1324	699	625	182	192	43	35	0	0	242	47	290	26	125	9	43	17
0444	Suriya	20.00	4	9	64	38	26	12	8	15	13	0	0	14	0	16	0	4	0	1	0
0445	Shiopur N. Tilanga	30.00	2	2	10	6	4	1	1	6	4	0	0	1	0	4	0	0	0	4	0
0446	Tilanga	178.00	177	184	1620	907	713	202	176	257	197	0	0	426	63	414	43	175	28	85	13
0447	Anapur	18.00	54	96	850	453	397	94	91	49	43	0	0	298	106	219	2	99	1	9	1
0448	Namapur	20.00	6	6	50	26	24	7	3	0	0	0	0	16	0	9	0	1	0	1	0
0449	Vairaja	13.00	0	0	0	0	0	0	0	0	0	0	0	0	0	0	0	0	0	0	0
0450	Amilaur Uparwar	185.00	268	303	2178	1161	1017	274	256	402	374	0	0	449	45	488	78	173	3	24	36

1	2	23	24	25	26	27	28	29	30	31	32	33	34	35	36	37	38	39	40	41	42
0031	**Tilanga Nyay Panchayat / न्याय पंचायत**																				
0430	Gambhir Singh Patti	0	0	0	0	10	1	0	0	1	1	0	0	0	0	1	0	4	3	26	26
0431	Jodha Patti	0	0	0	0	0	0	0	0	0	0	0	0	0	0	0	0	0	0	0	0
0432	Dodil Patti	0	0	0	0	49	54	0	0	0	0	0	0	1	0	0	0	0	0	65	64
0433	Baikunth Patti of Dhanapur	1	0	0	0	11	0	6	0	1	0	3	0	7	0	42	0	0	0	170	245
0434	Bainkunth Patti of Sujatpur	1	0	0	0	122	0	36	0	0	0	8	0	3	0	5	0	0	0	353	635
0435	Jagdishpur of Kanthi Patti	0	0	0	0	0	0	11	0	0	0	3	0	1	0	0	0	0	1	42	55
0436	Tulsipur	0	0	0	0	7	0	41	3	0	0	1	0	1	0	0	0	0	0	41	92
0437	Badhawana	0	0	0	0	0	0	0	0	0	0	0	0	0	0	0	0	0	0	0	0
0438	Shiorampur	0	0	0	0	4	1	4	1	0	0	2	0	0	0	2	0	0	1	90	105
0439	Chak Bahattar	0	0	0	0	0	0	0	0	0	0	0	0	0	0	0	0	0	1	73	102
0440	Biharojpur Uparwar	3	0	2	0	12	13	75	18	14	0	15	0	10	0	18	2	1	0	474	426
0441	Biharojpur Tari	0	0	0	0	0	0	0	0	0	0	0	0	0	0	0	0	0	0	0	0
0442	Gulauri Tari	0	0	0	0	0	0	0	0	0	0	0	0	0	0	0	0	0	0	0	0
0443	Gulauri Uparwar	0	0	0	0	55	0	42	0	1	0	9	0	9	0	6	0	0	19	409	580
0444	Suriya	0	0	0	0	0	0	8	0	0	0	0	0	0	0	3	0	0	0	22	26
0445	Shiopur N. Tilanga	0	0	0	0	0	0	0	0	0	0	0	0	0	0	0	0	0	0	2	4
0446	Tilanga	0	0	0	0	20	0	46	1	4	0	45	1	17	0	22	0	0	89	493	581
0447	Anapur	0	0	0	0	8	0	38	0	2	0	31	0	21	0	11	0	0	2	234	393
0448	Namapur	2	0	0	0	0	0	3	0	2	0	0	0	0	0	0	0	0	0	17	24
0449	Vairaja	0	0	0	0	0	0	0	0	0	0	0	0	0	0	0	0	0	0	0	0
0450	Amilaur Uparwar	0	0	0	0	119	37	53	2	18	0	19	0	41	0	41	0	1	0	672	939

1	2	3	4	5	6	7	8	9	10	11	12	13	14	15	16	17	18	19	20	21	22
0451	Amilaur Tari	59.00	0	0	0	0	0	0	0	0	0	0	0	0	0	0	0	0	0	0	0
0452	Sanaka Uparwar	108.00	11	18	136	79	57	18	10	6	7	0	0	40	0	35	5	8	0	3	0
0453	Banaka Tari	45.00	0	0	0	0	0	0	0	0	0	0	0	0	0	0	0	0	0	0	0
Summary for 'Nyay Panchayat' = 0031 (24 detail records)																					
Sum		1443.00	1075	1270	10860	5823	5037	1375	1272	1545	1373	0	0	2606	543	2590	572	1054	295	282	137
Summary for 'Tahsil' = 0020 (234 detail records)																					
Sum		22165.00	18863	21967	182864	96161	86703	22683	20348	20186	17735	0	0	45243	8741	42101	7956	18246	2376	6850	4328
Summary for 'CD Block' = 0050 (234 detail records)																					
Sum		22165.00	18863	21967	182864	96161	86703	22683	20348	20186	17735	0	0	45243	8741	42101	7956	18246	2376	6850	4328

1	2	23	24	25	26	27	28	29	30	31	32	33	34	35	36	37	38	39	40	41	42
0451	Amilaur Tari	0	0	0	0	0	0	0	0	0	0	0	0	0	0	0	0	0	0	0	0
0452	Sanaka Uparwar	0	0	0	0	16	5	2	0	0	0	1	0	1	0	4	0	0	0	44	52
0453	Banaka Tari	0	0	0	0	0	0	0	0	0	0	0	0	0	0	0	0	0	0	0	0
Summary for 'Nyay Panchayat' = 0031 (24 detail records)																					
Sum		7	0	2	0	433	111	365	25	43	1	137	1	112	0	155	2	6	116	3227	4349
Summary for 'Tahsil' = 0020 (234 detail records)																					
Sum		212	16	16	0	7781	755	3948	241	305	11	1377	48	836	0	2530	181	166	5087	53894	73660
Summary for 'CD Block' = 0050 (234 detail records)																					
Sum		212	16	16	0	7781	755	3948	241	305	11	1377	48	836	0	2530	181	166	5087	53894	73660

VIKAS KHAND BARAGAON & PINDRA

(TAHSIL VARANASI)

DISTRICT VARANASI

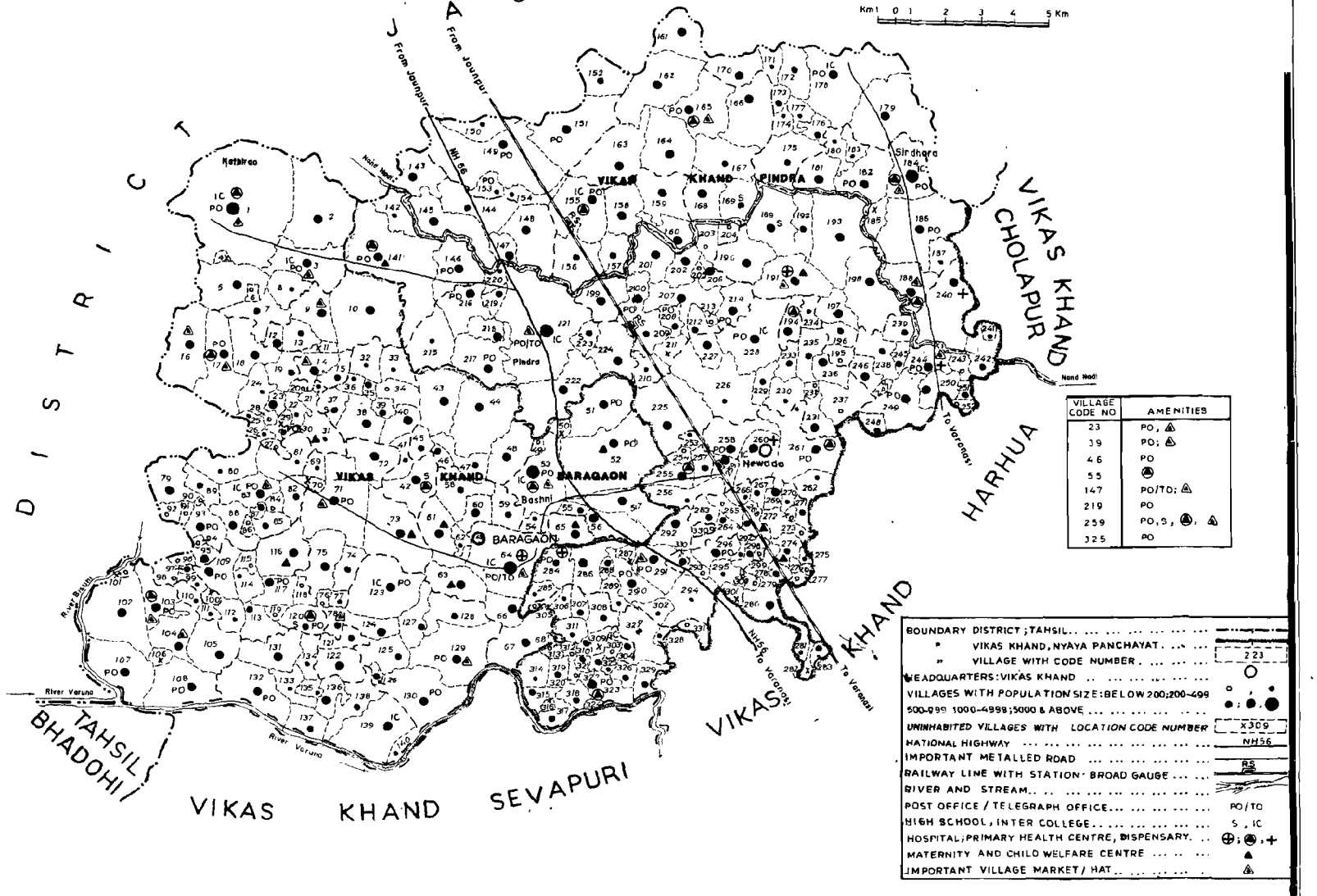

VILLAGE CODE NO	AMENITIES
23	PO,
39	PO;
46	PO
55	
147	PO/TO;
219	PO
259	PO, S, ,
325	PO

BOUNDARY DISTRICT ; TAHSIL	
" VIKAS KHAND, NYAYA PANCHAYAT	
" VILLAGE WITH CODE NUMBER	223
HEADQUARTERS: VIKAS KHAND	
VILLAGES WITH POPULATION SIZE: BELOW 200; 200-499	
500-999 1000-4999; 5000 & ABOVE	
UNINHABITED VILLAGES WITH LOCATION CODE NUMBER	X309
NATIONAL HIGHWAY	NH56
IMPORTANT METALLED ROAD	
RAILWAY LINE WITH STATION: BROAD GAUGE	RS
RIVER AND STREAM	
POST OFFICE / TELEGRAPH OFFICE	PO/TO
HIGH SCHOOL, INTER COLLEGE	S , IC
HOSPITAL; PRIMARY HEALTH CENTRE, DISPENSARY	; ,
MATERNITY AND CHILD WELFARE CENTRE	
IMPORTANT VILLAGE MARKET / HAT	

BASED UPON SURVEY OF INDIA MAP WITH THE PERMISSION OF THE SURVEYOR GENERAL OF INDIA

© GOVERNMENT OF INDIA COPYRIGHT, 1992

1	2	3	4	5	6	7	8	9	10	11	12	13	14	15	16	17	18	19	20	21	22
0060	**Baragaon**	**CD Block / सा. वि. खण्ड**																			
															तहसील / Tahsil			Varanasi			0030
0001	**Kathirawan**	**Nyay Panchayat / न्याय पंचायत**																			
0001	Kathirao	1072.46	1214	1234	8191	4192	3999	1033	925	720	674	0	0	2112	578	1876	675	1244	382	148	198
0002	Malhath	395.80	432	432	2530	1269	1261	310	258	534	470	0	0	623	257	521	281	248	150	200	126
0003	Dabethua	208.02	233	256	1718	822	896	194	214	297	337	0	0	424	270	316	207	204	108	43	90
0004	Chakmalsi	19.02	0	0	0	0	0	0	0	0	0	0	0	0	0	0	0	0	0	0	0
0005	Tarsara	246.87	214	244	1628	811	817	194	186	155	167	0	0	473	110	361	255	211	225	10	29
0006	Banarsipur	12.95	4	4	20	11	9	2	1	0	0	0	0	9	6	3	3	3	3	0	0
0007	Dhora	159.45	135	135	876	463	413	104	77	70	64	0	0	260	75	201	121	142	103	8	14
0008	Nakati	89.03	40	40	399	186	213	35	35	0	0	0	0	146	117	86	23	73	19	4	4
Summary for 'Nyay Panchayat' = 0001 (8 detail records)																					
Sum		2203.60	2272	2345	15362	7754	7608	1872	1696	1776	1712	0	0	4047	1413	3364	1565	2125	990	413	461
0002	**Bachaura**	**Nyay Panchayat / न्याय पंचायत**																			
0009	Bachuara	172.40	195	195	1211	621	590	128	123	218	212	0	0	298	107	283	57	239	48	20	4
0010	Barzi	539.47	479	487	3227	1646	1581	358	335	366	360	0	0	919	240	754	206	460	122	146	73
0011	Chak Barai	2.02	0	0	0	0	0	0	0	0	0	0	0	0	0	0	0	0	0	0	0
0012	Cherapur	41.28	154	154	1151	578	573	149	143	172	166	0	0	264	59	262	167	138	130	22	35
0013	Thatra	90.25	81	81	745	355	390	103	98	74	63	0	0	197	43	158	135	111	107	14	27
0014	Barai	112.10	155	155	1271	659	612	136	114	14	10	0	0	431	207	308	150	225	140	12	5
0015	Bikapur	70.42	89	89	724	376	348	99	87	14	18	0	0	210	32	177	7	67	2	26	4
Summary for 'Nyay Panchayat' = 0002 (7 detail records)																					
Sum		1027.94	1153	1161	8329	4235	4094	973	900	858	829	0	0	2319	688	1942	722	1240	549	240	148

1	2	23	24	25	26	27	28	29	30	31	32	33	34	35	36	37	38	39	40	41	42
0060	**Baragaon**	**CD Block / सा. वि. खण्ड**																			
														तहसील / Tahsil				**Varanasi**			**0030**
0001	**Kathirawan**	**Nyay Panchayat / न्याय पंचायत**																			
0001	Kathirao	4	0	2	0	93	48	170	15	20	0	89	20	31	0	75	12	2	281	2314	3043
0002	Malhath	0	0	0	0	25	4	11	0	3	0	2	0	0	0	32	1	0	0	748	980
0003	Dabethua	1	0	0	0	0	0	8	3	2	0	15	4	6	0	37	2	0	6	506	683
0004	Chakmalsi	0	0	0	0	0	0	0	0	0	0	0	0	0	0	0	0	0	0	0	0
0005	Tarsara	1	0	0	0	6	0	97	0	1	0	15	1	5	0	15	0	0	33	450	529
0006	Banarsipur	0	0	0	0	0	0	0	0	0	0	0	0	0	0	0	0	0	1	8	5
0007	Dhora	0	0	0	0	15	3	17	0	2	0	5	0	6	0	6	1	1	13	261	279
0008	Nakati	0	0	0	0	0	0	1	0	0	0	0	0	1	0	7	0	0	0	100	190
Summary for 'Nyay Panchayat' = 0001 (8 detail records)																					
Sum		6	0	2	0	139	55	304	18	28	0	126	25	49	0	172	16	3	334	4387	5709
0002	**Bachaura**	**Nyay Panchayat / न्याय पंचायत**																			
0009	Bachuara	0	0	0	0	3	0	11	1	1	0	0	0	0	0	9	4	0	0	338	533
0010	Barzi	5	0	2	0	17	9	68	0	7	0	8	0	7	0	34	2	8	69	884	1306
0011	Chak Barai	0	0	0	0	0	0	0	0	0	0	0	0	0	0	0	0	0	0	0	0
0012	Cherapur	1	0	0	0	1	0	67	2	5	0	10	0	0	0	18	0	4	15	312	391
0013	Thatra	0	0	0	0	0	0	25	0	0	0	1	0	1	0	6	1	0	6	197	249
0014	Barai	3	0	0	0	2	2	16	3	4	0	10	0	15	0	21	0	0	0	351	462
0015	Bikapur	1	0	0	0	0	0	65	1	0	0	2	0	2	0	14	0	0	6	199	335
Summary for 'Nyay Panchayat' = 0002 (7 detail records)																					
Sum		10	0	2	0	23	11	252	7	17	0	31	0	25	0	102	7	12	96	2281	3276

1	2	3	4	5	6	7	8	9	10	11	12	13	14	15	16	17	18	19	20	21	22
0003	**Tari**	**Nyay Panchayat / न्याय पंचायत**																			
0016	Barhikala	287.74	288	288	2328	1137	1191	290	285	311	332	0	0	587	220	494	73	302	15	53	46
0017	Barhi Newada	292.19	477	498	3785	1966	1819	491	488	394	368	0	0	964	330	831	173	170	3	109	95
0018	Harinathpur	144.88	161	161	1263	646	617	147	162	156	144	0	0	375	164	288	36	133	11	26	15
0019	Dallipur	72.44	167	171	978	502	476	117	96	124	108	0	0	207	38	270	9	120	1	96	7
0020	Taridih	17.40	19	19	156	66	90	18	19	0	0	0	0	47	44	31	0	20	0	0	0
0021	Janak Patti	12.55	45	45	359	186	173	33	35	20	24	0	0	116	63	93	12	55	1	14	8
0022	Bhawanipur	51.40	19	19	160	89	71	23	12	0	0	0	0	50	33	43	4	27	1	0	0
0023	Tari	34.80	126	130	1090	556	534	129	141	52	55	0	0	346	135	251	54	33	0	19	33
0024	Phatehpur	113.72	34	34	313	156	157	31	30	0	0	0	0	113	81	75	0	58	0	1	0
0025	Khemapur Bandoba	44.92	68	70	373	202	171	49	42	133	106	0	0	76	19	99	60	49	31	31	29
0026	Noniyapur	38.04	35	35	300	170	130	52	32	0	0	0	0	77	13	75	60	65	60	0	0
0027	Azirepur	37.23	16	16	105	58	47	21	13	15	13	0	0	16	0	24	24	22	18	2	6
0028	Khemapur Nilami	16.59	8	8	55	32	23	9	4	0	0	0	0	17	7	15	2	15	2	0	0
0029	Arazi Tari	8.09	0	0	0	0	0	0	0	0	0	0	0	0	0	0	0	0	0	0	0
0030	Sarvipur	28.73	69	69	477	256	221	57	58	93	79	0	0	87	16	128	29	98	23	13	6
0031	Makshudan Patti	148.52	83	85	408	192	216	46	49	95	101	0	0	95	57	113	38	12	2	87	33
Summary for 'Nyay Panchayat' = 0003 (16 detail records)																					
Sum		1349.24	1615	1648	12150	6214	5936	1513	1466	1393	1330	0	0	3173	1220	2830	574	1179	168	451	278

1	2	23	24	25	26	27	28	29	30	31	32	33	34	35	36	37	38	39	40	41	42
0003	**Tari Nyay Panchayat / न्याय पंचायत**																				
0016	Barhikala	2	0	3	0	0	0	61	9	1	0	14	0	14	0	44	3	5	317	638	801
0017	Barhi Newada	2	0	0	0	19	1	404	69	5	0	84	2	8	0	30	3	15	77	1120	1569
0018	Harinathpur	0	0	0	0	6	0	80	3	0	0	18	3	5	0	20	4	6	18	352	563
0019	Dallipur	7	0	0	0	0	0	35	0	0	0	5	0	1	0	6	1	0	2	232	465
0020	Taridih	0	0	0	0	0	0	2	0	0	0	0	0	4	0	5	0	0	0	35	90
0021	Janak Patti	1	0	0	0	2	0	7	0	0	0	0	0	6	0	8	3	0	0	93	161
0022	Bhawanipur	0	0	0	0	0	0	9	0	1	0	3	0	1	0	2	3	0	0	46	67
0023	Tari	1	0	0	0	29	3	65	0	3	0	65	2	10	0	26	16	57	123	248	357
0024	Phatehpur	1	0	0	0	0	0	1	0	1	0	0	0	7	0	6	0	0	0	81	157
0025	Khemapur Bandobasti	0	0	0	0	13	0	2	0	0	0	0	0	0	0	4	0	0	0	103	111
0026	Noniyapur	0	0	0	0	0	0	0	0	0	0	0	0	7	0	3	0	0	1	95	69
0027	Azirepur	0	0	0	0	0	0	0	0	0	0	0	0	0	0	0	0	0	0	34	23
0028	Khemapur Nilami	0	0	0	0	0	0	0	0	0	0	0	0	0	0	0	0	0	0	17	21
0029	Arazi Tari	0	0	0	0	0	0	0	0	0	0	0	0	0	0	0	0	0	0	0	0
0030	Sarvipur	0	0	0	0	6	0	3	0	0	0	1	0	1	0	6	0	0	0	128	192
0031	Makshudan Patti	0	0	0	0	2	0	2	0	0	0	4	0	0	0	6	3	0	0	79	178
Summary for 'Nyay Panchayat' = 0003 (16 detail records)																					
Sum		14	0	3	0	77	4	671	81	11	0	194	7	64	0	166	36	83	538	3301	4824

1	2	3	4	5	6	7	8	9	10	11	12	13	14	15	16	17	18	19	20	21	22
0004	**Kuwar**	**Nyay Panchayat / न्याय पंचायत**																			
0032	Tetua	79.32	40	40	349	175	174	49	36	0	0	0	0	74	19	72	0	71	0	0	0
0033	Ahirani	121.42	56	56	462	235	227	59	57	0	0	0	0	60	10	84	0	83	0	0	0
0034	Shonbarsha	82.96	27	27	191	91	100	22	19	30	29	0	0	52	24	48	12	28	0	11	12
0035	Nathipur	23.88	70	70	523	267	256	62	50	0	0	0	0	179	86	116	3	90	2	2	0
0036	Darapur	22.66	29	30	317	168	149	41	28	0	0	0	0	107	16	71	11	51	8	3	2
0037	Ashwari	95.51	129	130	974	501	473	121	117	32	32	0	0	241	50	233	98	171	86	18	11
0038	Hamirapur	146.50	232	233	1327	647	680	149	153	412	432	0	0	355	142	293	116	152	30	79	83
0039	Kuwar	30.35	124	124	940	484	456	116	110	76	76	0	0	288	135	221	14	57	2	8	0
0040	Ghamhapur	63.95	196	206	1470	731	739	161	167	14	19	0	0	403	130	341	180	184	71	15	24
0041	Rasulpur	44.52	72	74	495	246	249	73	50	64	66	0	0	129	52	100	8	25	6	20	2
0042	Devchandpur	148.95	162	162	1202	616	586	122	118	91	102	0	0	333	195	209	49	132	32	20	12
Summary for 'Nyay Panchayat' = 0004 (11 detail records)																					
Sum		860.02	1137	1152	8250	4161	4089	975	905	719	756	0	0	2221	859	1788	491	1044	237	176	146
0005	**Belwa**	**Nyay Panchayat / न्याय पंचायत**																			
0043	Lakhmipur	197.49	278	278	1795	874	921	217	240	148	172	0	0	466	135	353	3	259	2	77	0
0044	Belwa	281.28	407	410	2852	1431	1421	280	284	119	127	0	0	847	383	649	95	383	64	67	15
0045	Bharthra	71.23	81	81	622	327	295	82	78	2	3	0	0	187	63	117	1	51	0	3	1
0046	Khataura	35.21	95	95	585	317	268	51	47	58	57	0	0	151	58	132	14	81	4	13	8
0047	Nindanpur	152.17	109	109	885	443	442	101	91	79	71	0	0	304	173	147	4	93	1	9	3
0048	Bhutara	188.59	173	177	1305	661	644	137	129	44	47	0	0	414	192	288	14	166	7	50	7
Summary for 'Nyay Panchayat' = 0005 (6 detail records)																					
Sum		925.97	1143	1150	8044	4053	3991	868	869	450	477	0	0	2369	1004	1686	131	1033	78	219	34

1	2	23	24	25	26	27	28	29	30	31	32	33	34	35	36	37	38	39	40	41	42
0004	**Kuwar**	**Nyay Panchayat / न्याय पंचायत**																			
0032	Tetua	1	0	0	0	0	0	0	0	0	0	0	0	0	0	0	0	0	0	103	174
0033	Ahirani	0	0	0	0	1	0	0	0	0	0	0	0	0	0	0	0	0	0	151	227
0034	Shonbarsha	1	0	0	0	0	0	5	0	0	0	1	0	0	0	2	0	0	0	43	88
0035	Nathipur	0	0	0	0	3	0	4	0	0	0	6	0	1	0	10	1	0	0	151	253
0036	Darapur	0	0	0	0	0	0	13	1	0	0	1	0	1	0	2	0	0	0	97	138
0037	Ashwari	0	0	0	0	1	1	27	0	3	0	1	0	0	0	12	0	0	35	268	340
0038	Hamirapur	3	0	0	0	3	2	37	0	0	0	3	0	6	0	10	1	22	25	332	539
0039	Kuwar	13	3	0	0	1	2	49	0	1	0	63	6	3	0	26	1	0	0	263	442
0040	Ghamhapur	4	0	0	0	83	84	30	0	0	0	5	0	2	0	18	1	0	163	390	396
0041	Rasulpur	0	0	0	0	18	0	4	0	2	0	25	0	1	0	5	0	2	51	144	190
0042	Devchandpur	0	0	0	0	11	2	7	0	0	0	4	0	1	0	34	3	37	82	370	455
Summary for 'Nyay Panchayat' = 0004 (11 detail records)																					
Sum		22	3	0	0	121	91	176	1	6	0	109	6	15	0	119	7	61	356	2312	3242
0005	**Belwa**	**Nyay Panchayat / न्याय पंचायत**																			
0043	Lakhmipur	0	0	0	0	0	0	2	0	0	0	6	0	0	0	9	1	56	190	465	728
0044	Belwa	2	0	0	0	56	11	35	3	5	0	8	0	18	0	75	2	20	89	762	1237
0045	Bharthra	1	0	0	0	40	0	1	0	3	0	9	0	0	0	9	0	0	0	210	294
0046	Khataura	0	0	0	0	2	1	10	1	0	0	9	0	1	0	16	0	0	1	185	253
0047	Nindanpur	2	0	0	0	7	0	4	0	1	0	10	0	1	0	20	0	0	1	296	437
0048	Bhutara	0	0	0	0	22	0	9	0	3	0	5	0	10	0	23	0	0	0	373	630
Summary for 'Nyay Panchayat' = 0005 (6 detail records)																					
Sum		5	0	0	0	127	12	61	4	12	0	47	0	30	0	152	3	76	281	2291	3579

1	2	3	4	5	6	7	8	9	10	11	12	13	14	15	16	17	18	19	20	21	22
0006	**Basani**	**Nyay Panchayat / न्याय पंचायत**																			
0049	Jaddupur	21.04	14	14	129	67	62	16	15	0	0	0	0	31	1	32	0	17	0	0	0
0050	Chakender	18.62	0	0	0	0	0	0	0	0	0	0	0	0	0	0	0	0	0	0	0
0051	Kaithuali	241.20	198	209	1486	724	762	155	178	70	84	0	0	423	180	285	54	105	28	23	20
0052	Pura Raghunathpur	525.30	663	679	4702	2403	2299	592	514	433	438	0	0	1285	462	1079	536	413	293	157	203
0053	Bashni	310.81	871	936	6718	3483	3235	829	830	384	324	0	0	1673	636	1511	279	491	160	58	67
0054	Bhagwanpur	42.49	57	62	468	242	226	54	51	40	32	0	0	93	17	101	18	20	11	3	1
0055	Rampur	53.83	127	127	748	418	330	98	85	0	0	0	0	141	41	192	7	30	0	3	0
0056	Shishwa	174.02	305	305	2103	1084	1019	254	224	352	321	0	0	549	152	482	97	153	1	5	5
0057	Sagunha	174.41	197	197	1412	750	662	172	131	108	113	0	0	395	118	354	38	169	4	3	19
Summary for 'Nyay Panchayat' = 0006 (9 detail records)																					
Sum		1561.72	2432	2529	17766	9171	8595	2170	2028	1387	1312	0	0	4590	1607	4036	1029	1398	497	252	315

1	2	23	24	25	26	27	28	29	30	31	32	33	34	35	36	37	38	39	40	41	42
0006	**Basani Nyay Panchayat / न्याय पंचायत**																				
0049	Jaddupur	0	0	0	0	9	0	0	0	2	0	2	0	2	0	0	0	0	0	35	62
0050	Chakender	0	0	0	0	0	0	0	0	0	0	0	0	0	0	0	0	0	0	0	0
0051	Kaithuali	10	0	0	0	18	0	34	1	12	0	17	0	22	0	44	5	37	205	402	503
0052	Pura Raghunathpur	7	1	1	0	39	28	137	4	46	0	43	3	155	0	81	4	11	17	1313	1746
0053	Bashni	7	0	0	0	462	21	109	7	21	0	145	8	53	0	165	16	2	253	1970	2703
0054	Bhagwanpur	1	0	0	0	35	3	10	0	10	0	10	0	1	0	11	3	1	64	140	144
0055	Rampur	0	0	0	0	87	0	11	0	0	0	34	2	3	0	24	5	0	1	226	322
0056	Shishwa	4	0	0	0	58	60	19	1	26	0	109	8	47	5	61	17	0	0	602	922
0057	Sagunha	0	0	0	0	54	13	8	0	15	0	53	2	16	0	36	0	0	0	396	624
Summary for 'Nyay Panchayat' = 0006 (9 detail records)																					
Sum		29	1	1	0	762	125	328	13	132	0	413	23	299	5	422	50	51	540	5084	7026

1	2	3	4	5	6	7	8	9	10	11	12	13	14	15	16	17	18	19	20	21	22
0007	**Bara Gaon**	**Nyay Panchayat / न्याय पंचायत**																			
0058	Karampur	143.26	111	111	943	454	489	115	112	127	133	0	0	286	106	195	163	152	139	20	24
0059	Pachrashi	106.84	99	105	897	468	429	80	103	63	58	0	0	184	41	202	11	157	5	14	0
0060	Ratanpur	76.89	131	143	1078	553	525	132	114	57	42	0	0	338	86	290	143	189	127	22	16
0061	Mangkala	183.33	361	361	2432	1210	1222	259	280	254	272	0	0	672	271	506	40	227	9	20	2
0062	Mang Khurd	32.78	54	55	392	198	194	42	47	0	0	0	0	124	23	78	11	67	7	0	0
0063	Kushmara	175.63	198	199	1841	939	902	235	218	183	163	0	0	402	98	440	71	146	29	10	6
0064	Baragaon	435.46	922	939	6891	3671	3220	869	705	549	515	0	0	1935	765	1729	229	365	70	45	20
0065	Kavirampur	119.39	293	294	2232	1074	1158	255	274	12	8	0	0	538	166	496	103	260	101	20	1
0066	Phatehpur	132.74	170	171	1354	692	662	141	151	178	172	0	0	422	194	331	96	133	23	65	56
0067	Eshipur	195.07	144	145	1040	511	529	118	109	153	147	0	0	301	159	242	3	179	1	0	0
0068	Pandepur	16.19	36	36	220	116	104	32	23	62	53	0	0	59	9	52	0	41	0	7	0
Summary for 'Nyay Panchayat' = 0007 (11 detail records)																					
Sum		1617 58	2519	2559	19320	9886	9434	2278	2136	1638	1563	0	0	5261	1918	4561	870	1916	511	223	125

1	2	23	24	25	26	27	28	29	30	31	32	33	34	35	36	37	38	39	40	41	42
0007	**Bara Gaon**	**Nyay Panchayat / न्याय पंचायत**																			
0058	Karampur	1	0	0	0	3	0	0	0	0	0	11	0	1	0	7	0	0	2	259	324
0059	Pachrashi	0	0	0	0	19	6	1	0	0	0	4	0	0	0	7	0	0	0	266	418
0060	Ratanpur	4	0	0	0	1	0	38	0	3	0	9	0	2	0	22	0	0	0	263	382
0061	Mangkala	3	0	0	0	94	18	67	11	5	0	24	0	19	0	47	0	1	14	703	1168
0062	Mang Khurd	0	0	0	0	11	4	0	0	0	0	0	0	0	0	0	0	39	102	81	81
0063	Kushmara	0	0	0	0	225	36	41	0	0	0	9	0	1	0	8	0	1	192	498	639
0064	Baragaon	8	0	0	0	342	97	302	8	35	0	431	28	39	0	162	6	1	113	1941	2878
0065	Kavirampur	0	0	0	0	129	0	35	0	12	0	15	0	11	0	14	1	0	97	578	958
0066	Phatehpur	0	0	0	0	13	14	46	1	9	0	11	0	5	0	49	2	0	0	361	566
0067	Eshipur	3	0	0	0	0	0	7	0	0	0	6	0	9	0	38	2	0	0	269	526
0068	Pandepur	1	0	0	0	1	0	1	0	0	0	0	0	0	0	1	0	0	0	64	104
Summary for 'Nyay Panchayat' = 0007 (11 detail records)																					
Sum		20	0	0	0	838	175	538	20	64	0	520	28	87	0	355	11	42	520	5283	8044

1	2	3	4	5	6	7	8	9	10	11	12	13	14	15	16	17	18	19	20	21	22
0008	**Kharawan**	**Nyay Panchayat / न्याय पंचायत**																			
0069	Lakhanashi	48.56	50	50	473	247	226	53	57	0	0	0	0	86	23	93	69	87	69	6	0
0070	Chak Lakhanashipu	16.18	0	0	0	0	0	0	0	0	0	0	0	0	0	0	0	0	0	0	0
0071	Kharawan	420.08	520	520	4070	2094	1976	485	452	588	553	0	0	1110	376	905	347	541	178	151	158
0072	Nimaich	151.77	216	216	1314	630	684	135	137	199	217	0	0	382	196	246	37	149	24	66	10
0073	Chak Kharawan	337.93	324	324	2262	1097	1165	250	238	48	53	0	0	589	221	503	336	356	325	5	0
0074	Khararіya Taluka B	93.49	63	64	520	273	247	59	46	12	14	0	0	142	17	146	98	136	94	7	4
0075	Khariya Khas	173.21	251	252	1437	823	614	137	105	113	92	0	0	374	66	408	214	275	131	21	37
0076	Shonhi	16.59	25	25	116	56	60	4	12	19	22	0	0	33	10	33	3	7	1	15	1
0077	Newada	29.14	61	61	437	232	205	52	37	28	27	0	0	112	16	91	0	65	0	5	0
0078	Bhiti	62.73	85	85	670	339	331	80	76	40	45	0	0	164	19	149	10	119	1	8	9
Summary for 'Nyay Panchayat' = 0008 (10 detail records)																					
Sum		1349.68	1595	1597	11299	5791	5508	1255	1160	1047	1023	0	0	2992	944	2574	1114	1735	823	284	219

1	2	23	24	25	26	27	28	29	30	31	32	33	34	35	36	37	38	39	40	41	42
0008	**Kharawan Nyay Panchayat / न्याय पंचायत**																				
0069	Lakhanashi	0	0	0	0	0	0	0	0	0	0	0	0	0	0	0	0	1	25	153	132
0070	Chak Lakhanashipur	0	0	0	0	0	0	0	0	0	0	0	0	0	0	0	0	0	0	0	0
0071	Kharawan	0	0	0	0	67	1	47	4	2	0	37	2	5	0	55	4	18	363	1171	1266
0072	Nimaich	0	0	0	0	1	0	3	0	1	0	3	0	6	0	17	3	0	149	384	498
0073	Chak Kharawan	1	0	0	0	13	0	57	0	10	0	17	0	14	2	30	9	12	283	582	546
0074	Khararіya Taluka Birawn	0	0	0	0	0	0	0	0	0	0	0	0	0	0	3	0	0	2	127	147
0075	Khariya Khas	10	1	0	0	22	36	33	2	7	1	8	4	7	0	25	2	0	1	415	399
0076	Shonhi	0	0	0	0	0	0	3	0	0	0	3	0	0	0	5	1	0	0	23	57
0077	Newada	0	0	0	0	1	0	6	0	1	0	6	0	1	0	6	0	0	5	141	200
0078	Bhiti	0	0	0	0	2	0	8	0	0	0	2	0	2	0	8	0	0	0	190	321
Summary for 'Nyay Panchayat' = 0008 (10 detail records)																					
Sum		11	1	0	0	106	37	157	6	21	1	76	6	35	2	149	19	31	828	3186	3566

1	2	3	4	5	6	7	8	9	10	11	12	13	14	15	16	17	18	19	20	21	22
0009	**Aneai**	**Nyay Panchayat / न्याय पंचायत**																			
0079	Dhanrajaipur	195.47	165	165	1321	659	662	181	142	77	80	0	0	315	140	241	14	210	14	1	0
0080	Bharthipur	126.27	49	49	331	167	164	53	31	47	54	0	0	61	7	77	0	39	0	11	0
0081	Lachhi Rampur	165.93	67	67	444	237	207	37	39	50	49	0	0	170	66	146	41	90	35	7	4
0082	Shonpurwa	98.34	99	99	845	434	411	119	90	44	42	0	0	226	52	192	0	133	0	0	0
0083	Aneai	134.77	263	263	2032	1013	1019	212	230	136	141	0	0	653	422	446	71	132	5	11	0
0084	Chak Bhatan	10.92	19	19	133	65	68	17	16	0	0	0	0	47	36	28	0	15	0	0	0
0085	Ghoraipur	65.56	70	70	528	267	261	62	55	6	8	0	0	164	50	111	8	79	7	1	1
0086	Chak Machhiya	29.54	12	12	100	48	52	7	16	4	2	0	0	30	12	21	0	1	0	1	0
0087	Chak Chamran	10.93	90	90	534	255	279	66	73	255	279	0	0	120	35	118	121	7	4	86	116
0088	Rampur	116.15	231	231	1795	919	876	252	222	87	80	0	0	429	137	304	49	188	33	8	5
0089	Paschimpur	76.08	79	79	543	256	287	65	56	107	121	0	0	138	53	94	5	42	3	26	2
0090	Kathouli	5.26	1	1	9	5	4	0	0	0	0	0	0	3	0	2	3	2	2	0	1
0091	Amilo	22.26	11	11	68	25	43	5	12	0	0	0	0	11	3	14	22	10	16	0	6
0092	Chak Chadara	19.83	1	1	7	2	5	0	1	0	0	0	0	2	1	1	0	1	0	0	0
0093	Shishawan	108.46	168	168	1349	672	677	150	132	139	131	0	0	399	197	273	84	167	26	15	58
0094	Mahuari	5.67	1	1	16	8	8	4	1	0	0	0	0	4	6	0	0	0	0	0	0
0095	Majhgawan Kala	101.98	139	139	1194	596	598	134	132	86	91	0	0	347	131	282	41	159	24	35	16
0096	Birshah	22.66	6	6	49	23	26	3	5	0	0	0	0	17	10	11	0	8	0	0	0
0097	Adhkatiya Kala Kh	11.33	77	77	830	447	383	89	96	82	76	0	0	131	28	185	3	31	0	11	2
0098	Tilawar	55.44	4	4	30	16	14	3	2	0	0	0	0	4	2	11	0	1	0	0	0
0099	Majhgawan Khurd	44.92	40	40	330	163	167	37	36	15	13	0	0	86	36	76	43	48	28	0	5

1	2	23	24	25	26	27	28	29	30	31	32	33	34	35	36	37	38	39	40	41	42
0009	Aneai	Nyay Panchayat / न्याय पंचायत																			
0079	Dhanrajaipur	0	0	0	0	1	0	19	0	0	0	1	0	2	0	7	0	0	214	418	434
0080	Bharthipur	0	0	0	0	26	0	0	0	0	0	1	0	0	0	0	0	0	0	90	164
0081	Lachhi Rampur	0	0	0	0	5	0	7	0	10	0	8	2	4	0	15	0	0	85	91	81
0082	Shonpurwa	0	0	0	0	38	0	1	0	3	0	3	0	1	0	13	0	0	0	242	411
0083	Aneai	2	0	0	0	125	33	26	4	1	0	64	1	16	0	69	28	30	239	537	709
0084	Chak Bhatan	0	0	0	0	0	0	0	0	0	0	7	0	2	0	4	0	0	0	37	68
0085	Ghoraipur	2	0	0	0	0	0	18	0	0	0	5	0	2	0	4	0	0	73	156	180
0086	Chak Machhiya	0	0	0	0	14	0	0	0	1	0	1	0	1	0	2	0	0	0	27	52
0087	Chak Chamran	0	0	0	0	20	1	2	0	0	0	0	0	1	0	2	0	0	0	137	158
0088	Rampur	1	0	0	0	76	9	15	0	1	0	2	1	0	0	13	1	0	149	615	678
0089	Paschimpur	0	0	0	0	26	0	0	0	0	0	0	0	0	0	0	0	0	0	162	282
0090	Kathouli	0	0	0	0	0	0	0	0	0	0	0	0	0	0	0	0	0	0	3	1
0091	Amilo	0	0	0	0	0	0	2	0	2	0	0	0	0	0	0	0	0	0	11	21
0092	Chak Chadara	0	0	0	0	0	0	0	0	0	0	0	0	0	0	0	0	0	3	1	2
0093	Shishawan	1	0	0	0	17	0	13	0	18	0	3	0	14	0	25	0	2	30	397	563
0094	Mahuari	0	0	0	0	0	0	0	0	0	0	0	0	0	0	0	0	0	1	8	7
0095	Majhgawan Kala	0	0	0	0	50	1	6	0	0	0	9	0	5	0	18	0	4	62	310	495
0096	Birshah	0	0	0	0	3	0	0	0	0	0	0	0	0	0	0	0	0	0	12	26
0097	Adhkatiya Kala Khas	0	0	0	0	129	1	4	0	0	0	6	0	0	0	4	0	0	0	262	380
0098	Tilawar	0	0	0	0	10	0	0	0	0	0	0	0	0	0	0	0	0	0	5	14
0099	Majhgawan Khurd	0	0	0	0	21	10	0	0	0	0	1	0	0	0	6	0	0	38	87	86

1	2	3	4	5	6	7	8	9	10	11	12	13	14	15	16	17	18	19	20	21	22
0100	Adhikatiya Khurd	8.09	0	0	0	0	0	0	0	0	0	0	0	0	0	0	0	0	0	0	0
0101	Sharbankat	8.90	16	16	111	47	64	4	9	0	0	0	0	35	17	22	0	20	0	0	0
Summary for 'Nyay Panchayat' = 0009 (23 detail records)																					
Sum		1444 76	1608	1608	12599	6324	6275	1500	1396	1135	1167	0	0	3392	1441	2655	505	1383	197	213	216
0010	**Dandupur**	**Nyay Panchayat / न्याय पंचायत**																			
0102	Mahimapur	388.51	317	318	2336	1137	1199	240	251	241	268	0	0	672	312	518	257	220	59	66	112
0103	Dandupur	155.81	492	492	4013	2093	1920	471	430	169	160	0	0	1206	373	973	419	318	128	71	78
0104	Rasulha	147.72	304	305	2165	1151	1014	279	260	110	79	0	0	608	68	543	48	253	18	15	15
0105	Koailar	196.68	95	95	1060	560	500	130	124	133	118	0	0	264	67	241	123	141	72	31	48
0106	Bairana	38.45	0	0	0	0	0	0	0	0	0	0	0	0	0	0	0	0	0	0	0
0107	Sharawa	329.02	295	299	2371	1222	1149	286	283	344	328	0	0	472	102	537	156	218	116	39	37
0108	Akoraha	334.28	197	197	1574	808	766	188	157	133	150	0	0	548	306	361	32	189	6	66	17
Summary for 'Nyay Panchayat' = 0010 (7 detail records)																					
Sum		1590 47	1700	1706	13519	6971	6548	1594	1505	1130	1103	0	0	3770	1228	3173	1035	1339	399	288	307

1	2	23	24	25	26	27	28	29	30	31	32	33	34	35	36	37	38	39	40	41	42
0100	Adhikatiya Khurd	0	0	0	0	0	0	0	0	0	0	0	0	0	0	0	0	0	0	0	0
0101	Sharbankat	0	0	0	0	2	0	0	0	0	0	0	0	0	0	0	0	0	0	25	64
Summary for 'Nyay Panchayat' = 0009 (23 detail records)																					
Sum		6	0	0	0	563	55	113	4	36	0	111	4	48	0	182	29	36	894	3633	4876
0010	**Dandupur**	**Nyay Panchayat / न्याय पंचायत**																			
0102	Mahimapur	3	1	0	0	51	65	103	15	10	0	16	0	8	0	41	5	0	14	619	928
0103	Dandupur	7	3	0	0	464	204	56	4	3	0	31	1	5	0	18	1	7	46	1113	1455
0104	Rasulha	0	0	0	0	132	2	37	4	1	0	65	5	8	0	32	4	5	9	603	957
0105	Koailar	0	0	0	0	35	2	18	0	3	0	3	0	1	0	9	1	0	2	319	375
0106	Bairana	0	0	0	0	0	0	0	0	0	0	0	0	0	0	0	0	0	0	0	0
0107	Sharawa	0	0	0	0	231	3	40	0	1	0	0	0	2	0	6	0	0	0	685	993
0108	Akoraha	2	0	0	0	75	8	7	0	0	0	8	0	2	1	12	0	7	122	440	612
Summary for 'Nyay Panchayat' = 0010 (7 detail records)																					
Sum		12	4	0	0	988	284	261	23	18	0	123	6	26	1	118	11	19	193	3779	5320

1	2	3	4	5	6	7	8	9	10	11	12	13	14	15	16	17	18	19	20	21	22
0011	**Biraw**	**Nyay Panchayat / न्याय पंचायत**																			
0109	Madhumakhiya	113.72	188	189	1613	812	801	146	162	127	107	0	0	468	177	396	2	303	1	66	0
0110	Sharipur	23.47	35	35	331	174	157	33	32	0	0	0	0	129	62	82	1	54	0	0	0
0111	Chakiya	17.40	38	38	294	140	154	43	34	37	32	0	0	73	46	61	2	34	0	0	0
0112	Shemraha	97.94	48	48	333	195	138	37	19	40	26	0	0	96	35	91	28	64	20	23	8
0113	Shaipur	92.68	108	108	797	434	363	77	63	152	125	0	0	231	64	177	46	56	1	109	44
0114	Telari	72.85	24	24	215	121	94	21	9	0	0	0	0	78	47	39	0	16	0	0	0
0115	Araji Hasanpur	35.22	6	6	14	12	2	0	0	0	0	0	0	11	1	7	0	1	0	0	0
0116	Changwar	193.85	247	248	1812	886	926	192	187	171	183	0	0	506	204	381	68	206	48	42	2
0117	Hasanpur	106.44	219	219	1765	897	868	177	178	267	261	0	0	518	270	400	83	174	30	72	13
0118	Sihipur	37.23	19	19	141	73	68	16	21	73	68	0	0	52	21	25	33	2	0	16	33
0119	Barwapur	23.88	13	13	65	28	37	7	17	23	32	0	0	4	1	16	17	2	0	14	17
0120	Biraon	120.60	162	162	983	497	486	114	69	28	26	0	0	355	230	198	38	76	13	10	2
0121	Chaturpur	67.58	74	74	601	311	290	70	55	0	0	0	0	153	23	121	0	71	0	7	0
0122	Balrampur	140.43	290	291	1979	987	992	240	206	174	207	0	0	609	282	357	52	197	6	41	41
Summary for 'Nyay Panchayat' = 0011 (14 detail records)																					
Sum		1143 29	1471	1474	10943	5567	5376	1173	1052	1092	1067	0	0	3283	1463	2351	370	1256	119	400	160

1	2	23	24	25	26	27	28	29	30	31	32	33	34	35	36	37	38	39	40	41	42
0011	**Biraw**	**Nyay Panchayat / न्याय पंचायत**																			
0109	Madhumakhiya	0	0	0	0	5	0	0	0	1	0	2	0	2	0	17	1	0	0	416	799
0110	Sharipur	0	0	0	0	0	0	7	1	0	0	6	0	1	0	14	0	0	92	92	64
0111	Chakiya	0	0	0	0	0	0	17	2	0	0	6	0	0	0	4	0	0	86	79	66
0112	Shemraha	0	0	0	0	0	0	0	0	0	0	2	0	0	0	2	0	1	34	103	76
0113	Shaipur	0	0	0	0	0	0	4	0	0	0	1	1	1	0	6	0	0	0	257	317
0114	Telari	0	0	0	0	0	0	7	0	1	0	4	0	2	0	9	0	5	5	77	89
0115	Araji Hasanpur	0	0	0	0	0	0	0	0	0	0	4	0	0	0	2	0	1	0	4	2
0116	Changwar	3	0	0	0	3	2	75	11	0	0	22	4	6	0	24	1	0	52	505	806
0117	Hasanpur	1	0	0	0	79	28	20	0	1	0	26	0	1	0	26	12	0	13	497	772
0118	Sihipur	0	0	0	0	0	0	1	0	0	0	2	0	0	0	4	0	0	0	48	35
0119	Barwapur	0	0	0	0	0	0	0	0	0	0	0	0	0	0	0	0	0	0	12	20
0120	Biraon	4	0	0	0	8	0	16	4	1	0	18	1	1	0	64	18	0	5	299	443
0121	Chaturpur	0	0	0	0	29	0	1	0	0	0	5	0	2	0	6	0	0	0	190	290
0122	Balrampur	5	0	0	0	12	1	34	0	0	0	33	0	8	0	27	4	1	157	629	783
Summary for 'Nyay Panchayat' = 0011 (14 detail records)																					
Sum		13	0	0	0	136	31	182	18	4	0	131	6	24	0	205	36	8	444	3208	4562

1	2	3	4	5	6	7	8	9	10	11	12	13	14	15	16	17	18	19	20	21	22
0012	**Kundi**	**Nyay Panchayat / न्याय पंचायत**																			
0123	Kaniyar	327.81	463	466	3475	1719	1756	382	359	226	268	0	0	893	314	676	229	460	183	9	16
0124	Bishwanathpur	95.10	158	158	1238	618	620	149	138	95	91	0	0	296	125	248	3	142	3	12	0
0125	Kumbhapur	131.53	122	122	863	444	419	104	82	71	65	0	0	216	111	212	57	90	24	23	32
0126	Phulwariya	27.52	63	63	508	278	230	55	46	37	29	0	0	170	75	118	1	51	1	9	0
0127	Dinapur	106.44	77	77	648	353	295	76	80	100	78	0	0	165	34	174	1	79	0	7	1
0128	Itha	137.60	93	93	812	434	378	106	88	189	179	0	0	199	60	200	13	73	7	1	0
0129	Kuri	391.34	604	607	4846	2523	2323	622	595	232	214	0	0	1097	334	1231	20	386	7	11	0
0130	Chilbila	261.44	305	305	2206	1161	1045	262	278	192	199	0	0	609	190	610	239	338	69	37	61
Summary for 'Nyay Panchayat' = 0012 (8 detail records)																					
Sum		1478.78	1885	1891	14596	7530	7066	1756	1666	1142	1123	0	0	3645	1243	3469	563	1619	294	109	110
0013	**Bauliya**	**Nyay Panchayat / न्याय पंचायत**																			
0131	Kodai	170.38	202	202	1424	723	701	150	172	244	244	0	0	440	171	322	179	187	158	58	19
0132	Kuru	284.90	253	253	1684	861	823	172	176	105	117	0	0	560	215	374	94	187	43	41	49
0133	Payakpur	78.11	54	54	462	217	245	44	54	56	67	0	0	135	67	113	86	31	43	17	29
0134	Isarwarpur	70.42	40	40	307	167	140	39	33	27	28	0	0	115	34	70	64	30	62	4	1
0135	Gajapur	31.57	46	46	329	158	171	27	43	47	58	0	0	110	74	62	16	26	1	10	14
0136	Shekhanipur	84.99	177	177	1272	641	631	145	136	131	120	0	0	388	177	285	3	191	2	16	0
0137	Pater	131.53	85	85	649	365	284	83	56	7	4	0	0	205	76	122	7	63	0	10	7
0138	Bauliya	112.51	144	145	989	497	492	116	119	122	111	0	0	291	111	206	1	96	0	18	1
0139	Balua	297.46	325	325	2156	1099	1057	277	234	261	213	0	0	458	152	514	38	169	28	107	8
0140	Harehu	53.83	56	56	394	191	203	48	43	94	95	0	0	90	19	79	4	56	4	4	0
Summary for 'Nyay Panchayat' = 0013 (10 detail records)																					
Sum		1315.70	1382	1383	9666	4919	4747	1101	1066	1094	1057	0	0	2792	1096	2147	492	1036	341	285	128

1	2	23	24	25	26	27	28	29	30	31	32	33	34	35	36	37	38	39	40	41	42
0012	**Kundi**	**Nyay Panchayat / न्याय पंचायत**																			
0123	Kaniyar	0	0	1	0	81	11	53	4	2	0	4	3	12	0	54	12	22	436	1021	1091
0124	Bishwanathpur	1	0	0	0	41	0	28	0	1	0	12	0	2	0	9	0	3	121	367	496
0125	Kumbhapur	4	0	0	0	5	0	56	0	12	0	6	0	4	0	12	1	1	75	231	287
0126	Phulwariya	0	0	0	0	3	0	10	0	1	0	12	0	6	0	26	0	0	1	160	228
0127	Dinapur	0	0	0	0	80	0	0	0	0	0	4	0	1	0	3	0	0	198	179	96
0128	Itha	2	0	0	0	95	4	6	0	0	0	6	0	4	0	13	2	3	71	231	294
0129	Kuri	2	0	0	0	597	1	96	10	5	0	63	0	23	0	48	2	2	792	1290	1511
0130	Chilbila	0	0	0	0	177	100	7	2	0	0	29	2	3	0	19	5	1	142	550	664
Summary for 'Nyay Panchayat' = 0012 (8 detail records)																					
Sum		9	0	1	0	1079	116	256	16	21	0	136	5	55	0	184	22	32	1836	4029	4667
0013	**Bauliya**	**Nyay Panchayat / न्याय पंचायत**																			
0131	Kodai	0	0	0	0	36	0	14	0	0	0	4	0	7	0	16	2	7	36	394	486
0132	Kuru	2	0	0	0	33	0	24	0	7	0	32	0	10	0	38	2	0	6	487	723
0133	Payakpur	1	0	0	0	30	13	12	0	0	0	6	0	2	0	14	1	0	0	104	159
0134	Isarwarpur	0	0	0	0	11	1	11	0	0	0	6	0	2	0	6	0	9	1	88	75
0135	Gajapur	1	0	0	0	5	0	1	0	1	0	5	0	1	0	12	1	0	0	96	155
0136	Shekhanipur	3	0	0	0	14	0	14	0	2	0	6	0	3	0	36	1	0	0	356	628
0137	Pater	1	0	0	0	5	0	20	0	17	0	0	0	0	0	6	0	0	0	243	277
0138	Bauliya	0	0	0	0	44	0	22	0	0	0	11	0	2	0	13	0	0	0	291	491
0139	Balua	1	0	0	0	91	0	102	0	5	0	21	0	3	0	15	2	21	413	564	606
0140	Harehu	1	0	0	0	0	0	11	0	2	0	3	0	0	0	2	0	1	104	111	95
Summary for 'Nyay Panchayat' = 0013 (10 detail records)																					
Sum		10	0	0	0	269	14	231	0	34	0	94	0	30	0	158	9	38	560	2734	3695

1	2	3	4	5	6	7	8	9	10	11	12	13	14	15	16	17	18	19	20	21	22
Summary for 'Tahsil' = 0030 (140 detail records)																					
Sum		17868 75	21912	22203	161843	82576	79267	19028	17845	14861	14519	0	0	43854	16124	36576	9461	18303	5203	3553	2647
Summary for 'CD Block' = 0060 (140 detail records)																					
Sum		17868 75	21912	22203	161843	82576	79267	19028	17845	14861	14519	0	0	43854	16124	36576	9461	18303	5203	3553	2647

1	2	23	24	25	26	27	28	29	30	31	32	33	34	35	36	37	38	39	40	41	42
Summary for 'Tahsil' = 0030 (140 detail records)																					
Sum		167	9	9	0	5228	1010	3530	211	404	1	2111	116	787	8	2484	256	492	7420	45508	62386
Summary for 'CD Block' = 0060 (140 detail records)																					
Sum		167	9	9	0	5228	1010	3530	211	404	1	2111	116	787	8	2484	256	492	7420	45508	62386

VIKAS KHAND BARAGAON & PINDRA

(TAHSIL VARANASI)

DISTRICT VARANASI

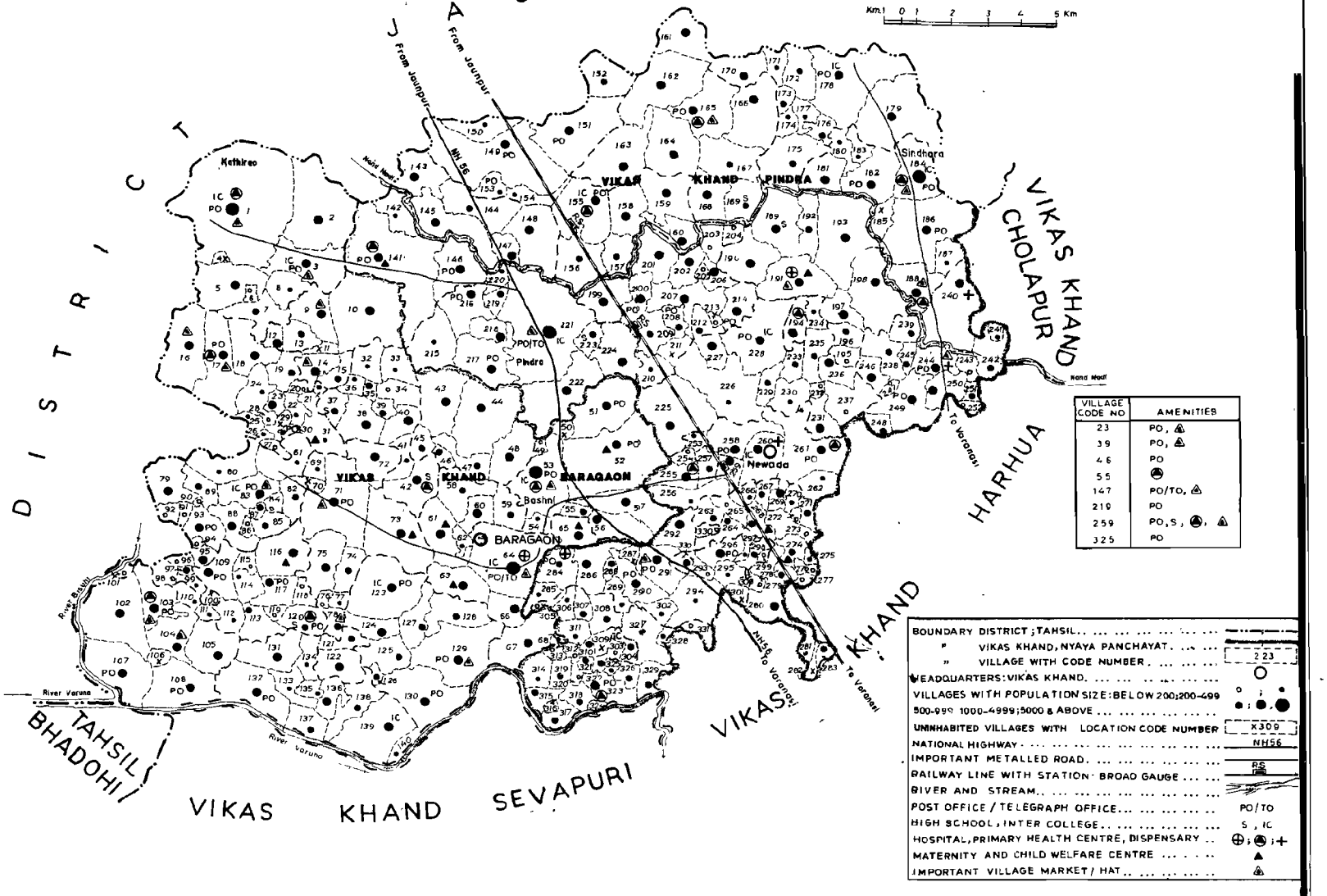

VILLAGE CODE NO	AMENITIES
23	PO, ▲
39	PO, ▲
46	PO
55	⊕
147	PO/TO, ▲
219	PO
259	PO, S, ⊕, ▲
325	PO

BOUNDARY DISTRICT ; TAHSIL	
" VIKAS KHAND, NYAYA PANCHAYAT	
" VILLAGE WITH CODE NUMBER	223
HEADQUARTERS: VIKAS KHAND	○
VILLAGES WITH POPULATION SIZE: BELOW 200; 200-499	○ ; ●
500-999 1000-4999; 5000 & ABOVE	●; ●, ●
UNINHABITED VILLAGES WITH LOCATION CODE NUMBER	X309
NATIONAL HIGHWAY	NH56
IMPORTANT METALLED ROAD	RS
RAILWAY LINE WITH STATION - BROAD GAUGE	
RIVER AND STREAM	
POST OFFICE / TELEGRAPH OFFICE	PO/TO
HIGH SCHOOL ; INTER COLLEGE	S , IC
HOSPITAL, PRIMARY HEALTH CENTRE, DISPENSARY	⊕; ⊕; +
MATERNITY AND CHILD WELFARE CENTRE	▲
IMPORTANT VILLAGE MARKET / HAT	▲

BASED UPON SURVEY OF INDIA MAP WITH THE PERMISSION OF THE SURVEYOR GENERAL OF INDIA

© GOVERNMENT OF INDIA COPYRIGHT, 1992

1	2	3	4	5	6	7	8	9	10	11	12	13	14	15	16	17	18	19	20	21	22
0070	**Pindra**	**CD Block** / सा. वि. खण्ड																			
														तहसील / Tahsil				Varanasi			0030
0014	**Phoolpur**	**Nyay Panchayat** / न्याय पंचायत																			
0141	Rampur	483.60	473	494	3115	1506	1609	318	310	412	428	0	0	814	281	641	390	552	361	28	23
0142	Chehara	110.48	41	57	465	238	227	51	58	14	11	0	0	98	3	105	42	73	42	1	0
0143	Binda	158.24	241	284	2009	999	1010	194	241	8	6	0	0	459	132	487	93	393	40	42	53
0144	Thari	97.94	78	123	804	434	370	102	68	26	21	0	0	242	68	210	15	99	0	28	15
0145	Shurhi	126.67	219	220	1677	868	809	196	182	124	112	0	0	413	138	487	24	341	4	86	19
0146	Thana	271.96	339	348	2360	1215	1145	274	243	261	205	0	0	595	309	558	118	272	66	114	49
0147	Phoolpur	310.40	430	473	3327	1726	1601	362	389	495	455	0	0	862	282	781	148	373	39	119	75
0148	Mani	249.30	212	295	2049	1056	993	239	230	125	107	0	0	579	202	505	24	246	8	17	9
Summary for 'Nyay Panchayat' = 0014 (8 detail records)																					
Sum		1808.59	2033	2294	15806	8042	7764	1736	1721	1465	1345	0	0	4062	1415	3774	854	2349	560	435	243

1	2	23	24	25	26	27	28	29	30	31	32	33	34	35	36	37	38	39	40	41	42
0070	Pindra	CD Block / सा. वि. खण्ड																			
														तहसील / Tahsil				Varanasi			0030
0014	Phoolpur	Nyay Panchayat / न्याय पचायत																			
0141	Rampur	3	0	0	0	0	0	4	0	0	0	16	0	2	0	36	6	0	185	865	1034
0142	Chehara	7	0	0	0	8	0	6	0	0	0	2	0	2	0	6	0	0	0	133	185
0143	Binda	0	0	0	0	0	0	22	0	0	0	14	0	2	0	14	0	0	0	512	917
0144	Thari	5	0	0	0	2	0	38	0	9	0	9	0	11	0	9	0	0	0	224	355
0145	Shurhi	0	0	0	0	0	0	16	0	9	0	16	0	10	0	9	1	3	46	378	739
0146	Thana	13	1	0	0	52	2	34	0	1	0	28	0	21	0	23	0	2	140	655	887
0147	Phoolpur	2	0	0	0	17	5	42	1	3	0	145	21	18	1	62	6	0	0	945	1453
0148	Mani	5	0	0	0	19	1	41	0	17	0	36	3	91	0	33	3	0	0	551	969
Summary for 'Nyay Panchayat' = 0014 (8 detail records)																					
Sum		35	1	0	0	98	8	203	1	39	0	266	24	157	1	192	16	5	371	4263	6539

1	2	3	4	5	6	7	8	9	10	11	12	13	14	15	16	17	18	19	20	21	22
0015	**Parsara**	**Nyay Panchayat / न्याय पंचायत**																			
0149	Karshyaon	538.25	392	478	3422	1720	1702	396	386	339	331	0	0	944	303	797	10	625	2	44	5
0150	Katharawa	91.87	55	55	358	182	176	48	33	32	35	0	0	78	19	81	1	15	0	56	0
0151	Parshra	324.16	235	285	1895	943	952	235	206	255	249	0	0	511	180	405	25	305	15	64	8
0152	Gothiya	155.81	134	134	823	416	407	99	76	97	96	0	0	162	29	213	26	155	26	24	0
0153	Udhopur	55.85	40	40	227	125	102	29	17	7	6	0	0	78	29	55	8	33	5	3	0
0154	Prahladpur	67.99	36	36	210	110	100	16	19	74	70	0	0	69	15	55	17	17	9	8	7
0155	Khalishpur	236.75	219	279	1896	994	902	231	208	118	91	0	0	600	225	476	125	234	110	21	7
0156	Vikrampur	181.31	107	107	917	471	446	122	123	54	46	0	0	270	87	221	24	109	22	12	0
0157	Ratanpur	101.18	107	107	840	403	437	96	91	61	62	0	0	238	116	167	26	95	20	10	1
0158	Devji	138.00	183	185	1406	704	702	167	152	103	102	0	0	375	75	326	77	242	27	1	47
0159	Barwan	170.79	202	211	1501	734	767	159	168	259	249	0	0	412	156	334	91	283	37	9	47
0160	Jalalpur	102.79	128	173	1201	607	594	130	115	61	47	0	0	347	150	259	67	184	51	6	13
Summary for 'Nyay Panchayat' = 0015 (12 detail records)																					
Sum		2164 75	1838	2090	14696	7409	7287	1728	1594	1460	1384	0	0	4084	1384	3389	497	2297	324	258	135

1	2	23	24	25	26	27	28	29	30	31	32	33	34	35	36	37	38	39	40	41	42
0015	**Parsara**	**Nyay Panchayat / न्याय पंचायत**																			
0149	Karshyaon	6	0	0	0	16	1	28	0	6	0	6	0	28	1	38	1	0	26	923	1666
0150	Katharawa	6	0	0	0	0	0	1	1	0	0	0	0	3	0	0	0	0	0	101	175
0151	Parshra	0	0	0	0	0	0	0	0	3	0	5	0	10	1	18	1	18	52	520	875
0152	Gothiya	1	0	0	0	5	0	11	0	0	0	6	0	2	0	9	0	0	0	203	381
0153	Udhopur	0	0	0	0	1	3	3	0	0	0	6	0	3	0	6	0	0	1	70	93
0154	Prahladpur	1	0	0	0	10	0	3	0	2	0	6	0	7	0	1	1	0	0	55	83
0155	Khalishpur	1	0	0	0	32	4	43	0	4	0	32	2	85	0	24	2	2	11	516	766
0156	Vikrampur	1	0	0	0	3	0	22	1	18	0	13	0	31	1	12	0	0	0	250	422
0157	Ratanpur	2	0	3	0	13	5	5	0	3	0	5	0	9	0	22	0	0	12	236	399
0158	Devji	2	0	0	0	5	1	17	2	7	0	29	0	5	0	18	0	0	0	378	625
0159	Barwan	0	0	0	0	16	7	3	0	2	0	5	0	1	0	15	0	0	0	400	676
0160	Jalalpur	1	0	0	0	1	1	18	0	8	0	4	0	10	2	27	0	0	0	348	527
Summary for 'Nyay Panchayat' = 0015 (12 detail records)																					
Sum		21	0	3	0	102	22	154	4	53	0	117	2	194	5	190	5	20	102	4000	6688

1	2	3	4	5	6	7	8	9	10	11	12	13	14	15	16	17	18	19	20	21	22
0016	**Hiramanpur**	**Nyay Panchayat / न्याय पंचायत**																			
0161	Udpur	207.61	186	197	1368	695	673	150	149	244	241	0	0	366	147	343	72	197	41	67	25
0162	Baraura	245.24	199	218	1642	845	797	156	149	205	185	0	0	457	111	398	8	326	6	38	2
0163	Gajokhar	332.66	154	201	1441	722	719	148	140	126	114	0	0	406	179	316	86	246	74	7	10
0164	Nadoy	249.70	205	209	1373	717	656	156	142	142	151	0	0	436	176	322	153	124	74	32	36
0165	Hiramanpur	229.87	240	240	1895	960	935	212	191	217	233	0	0	337	116	444	13	302	3	86	1
0166	Charo	282.88	215	215	1571	767	804	192	197	74	71	0	0	389	132	325	20	225	7	58	13
0167	Bhadcwli	191.83	66	83	693	359	334	88	50	169	152	0	0	145	40	134	37	76	1	44	36
0168	Katuna	141.24	191	191	1374	687	687	140	135	158	163	0	0	398	167	325	5	246	5	27	0
0169	Phatehpur Fatauna	144.48	102	102	724	384	340	80	95	0	0	0	0	181	59	187	3	179	3	0	0
Summary for 'Nyay Panchayat' = 0016 (9 detail records)																					
Sum		2025.51	1558	1656	12081	6136	5945	1322	1248	1335	1310	0	0	3115	1127	2794	397	1921	214	359	123

1	2	23	24	25	26	27	28	29	30	31	32	33	34	35	36	37	38	39	40	41	42
0016	**Hiramanpur**	**Nyay Panchayat / न्याय पंचायत**																			
0161	Udpur	1	0	0	0	5	1	31	2	0	0	18	0	13	0	11	3	0	0	352	601
0162	Baraura	0	0	0	0	18	0	0	0	0	0	0	0	2	0	14	0	7	4	440	785
0163	Gajokhar	1	0	1	0	12	1	11	0	5	0	7	0	7	0	19	1	12	8	394	625
0164	Nadoy	0	0	0	0	38	42	48	0	5	0	11	1	6	0	58	0	0	0	395	503
0165	Hiramanpur	0	0	0	0	17	5	0	0	0	0	0	0	1	0	38	4	0	42	516	880
0166	Charo	2	0	0	0	3	0	6	0	2	0	3	0	2	0	24	0	1	395	441	389
0167	Bhadewli	0	0	0	0	7	0	0	0	0	0	1	0	1	0	5	0	0	0	225	297
0168	Katuna	2	0	0	0	1	0	2	0	0	0	6	0	6	0	35	0	0	0	362	682
0169	Phatehpur Fatauna	0	0	0	0	0	0	8	0	0	0	0	0	0	0	0	0	0	54	197	283
Summary for 'Nyay Panchayat' = 0016 (9 detail records)																					
Sum		6	0	1	0	101	49	106	2	12	0	46	1	38	0	204	8	20	503	3322	5045

1	2	3	4	5	6	7	8	9	10	11	12	13	14	15	16	17	18	19	20	21	22
0017	**Garkhra**	**Nyay Panchayat / न्याय पंचायत**																			
0170	Patirajpur	133.96	159	177	1186	569	617	155	130	144	173	0	0	252	47	215	316	150	120	30	195
0171	Mulaka	47.36	50	56	338	170	168	34	29	1	0	0	0	80	28	86	14	72	5	11	9
0172	Dashrathpur	139.62	65	78	515	228	287	64	63	28	28	0	0	88	23	107	11	80	0	26	11
0173	Sahapur	36.83	129	129	754	364	390	107	93	0	0	0	0	153	36	179	152	60	106	39	42
0174	Nathpur	42.48	38	42	320	148	172	41	39	58	61	0	0	91	50	59	36	35	19	9	17
0175	Majhawa	164.32	93	112	641	309	332	68	77	107	118	0	0	134	42	122	3	65	1	41	1
0176	Bhagwatipur	53.83	81	108	634	313	321	97	75	137	132	0	0	144	47	130	34	48	2	30	28
0177	Telari Urf Narayan	45.73	34	48	429	225	204	59	51	0	0	0	0	119	25	102	0	102	0	0	0
0178	Garkhara	457.72	573	614	4043	2004	2039	406	391	243	259	0	0	793	336	843	93	482	39	208	41
0179	Jathi	405.10	297	323	2819	1418	1401	359	330	362	360	0	0	584	258	702	502	607	451	54	51
Summary for 'Nyay Panchayat' = 0017 (10 detail records)																					
Sum		1526.95	1519	1687	11679	5748	5931	1390	1278	1080	1131	0	0	2438	892	2545	1161	1701	743	448	395

1	2	23	24	25	26	27	28	29	30	31	32	33	34	35	36	37	38	39	40	41	42
0017	**Garkhra**	**Nyay Panchayat / न्याय पंचायत**																			
0170	Patirajpur	1	0	2	0	11	0	8	1	2	0	3	0	2	0	6	0	0	0	354	301
0171	Mulaka	0	0	0	0	0	0	1	0	0	0	1	0	0	0	1	0	0	4	84	150
0172	Dashrathpur	0	0	0	0	0	0	1	0	0	0	0	0	0	0	0	0	0	0	121	276
0173	Sahapur	0	0	0	0	1	4	48	0	0	0	27	0	2	0	2	0	0	0	185	238
0174	Nathpur	0	0	0	0	0	0	5	0	2	0	0	0	1	0	7	0	0	0	89	136
0175	Majhawa	0	0	0	0	4	0	1	0	0	0	0	0	1	0	10	1	8	131	179	198
0176	Bhagwatipur	0	0	0	0	17	0	6	0	0	0	7	0	1	0	21	4	0	83	183	204
0177	Telari Urf Narayanpur	0	0	0	0	0	0	0	0	0	0	0	0	0	0	0	0	0	0	123	204
0178	Garkhara	0	0	0	0	14	4	7	0	0	0	21	0	8	0	103	9	4	71	1157	1875
0179	Jathi	0	0	0	0	0	0	5	0	3	0	5	0	10	0	18	0	14	43	702	856
Summary for 'Nyay Panchayat' = 0017 (10 detail records)																					
Sum		1	0	2	0	47	8	82	1	7	0	64	0	25	0	168	14	26	332	3177	4438

1	2	3	4	5	6	7	8	9	10	11	12	13	14	15	16	17	18	19	20	21	22
0018	**Sindhora**	**Nyay Panchayat / न्याय पंचायत**																			
0180	Sarai Bena	59.09	21	24	223	119	104	22	21	7	12	0	0	66	28	50	10	37	2	4	8
0181	Karemua	177.26	154	161	1097	520	577	126	124	95	145	0	0	288	103	242	145	144	101	23	41
0182	Basantpura	200.33	301	386	2579	1291	1288	272	296	249	268	0	0	682	227	578	139	496	113	39	4
0183	Chak Dulla	38.45	26	29	205	112	93	31	22	58	50	0	0	62	26	44	46	38	46	0	0
0184	Sindhora	216.93	655	686	5240	2776	2464	679	564	413	368	0	0	1400	569	1291	118	269	21	46	64
0185	Asman Patti	11.33	0	0	0	0	0	0	0	0	0	0	0	0	0	0	0	0	0	0	0
0186	Maraui	448.41	671	706	4830	2448	2382	597	571	354	376	0	0	1326	499	1107	174	577	88	85	52
0187	Shivpur	80.94	67	67	313	153	160	37	45	68	59	0	0	85	13	71	3	40	3	18	0
0188	Saray Shekhlad	153.79	174	174	1338	679	659	186	169	117	100	0	0	323	101	321	16	155	3	82	3
Summary for 'Nyay Panchayat' = 0018 (9 detail records)																					
Sum		1386.53	2069	2233	15825	8098	7727	1950	1812	1361	1378	0	0	4232	1566	3704	651	1756	377	297	172

1	2	23	24	25	26	27	28	29	30	31	32	33	34	35	36	37	38	39	40	41	42
0018	**Sindhora**	**Nyay Panchayat / न्याय पंचायत**																			
0180	Sarai Bena	0	0	0	0	0	0	1	0	2	0	0	0	2	0	4	0	0	1	69	93
0181	Karemua	2	0	0	0	2	0	20	2	1	0	18	0	1	0	31	1	0	65	278	367
0182	Basantpura	1	0	0	0	17	12	2	10	1	0	3	0	3	0	16	0	0	0	713	1149
0183	Chak Dulla	0	0	0	0	1	0	1	0	0	0	0	0	1	0	3	0	0	4	68	43
0184	Sindhora	9	1	0	0	128	20	258	7	10	0	355	2	36	0	180	3	18	131	1467	2215
0185	Asman Patti	0	0	0	0	0	0	0	0	0	0	0	0	0	0	0	0	0	0	0	0
0186	Maraui	6	0	1	0	38	21	167	1	7	1	108	1	24	0	94	10	4	632	1337	1576
0187	Shivpur	1	0	0	0	4	0	4	0	0	0	3	0	0	0	1	0	0	0	82	157
0188	Saray Shekhlad	1	0	0	0	2	0	35	7	0	0	14	0	9	0	23	3	0	0	358	643
Summary for 'Nyay Panchayat' = 0018 (9 detail records)																					
Sum		20	1	1	0	192	53	488	27	21	1	501	3	76	0	352	17	22	833	4372	6243

1	2	3	4	5	6	7	8	9	10	11	12	13	14	15	16	17	18	19	20	21	22
0019	**Bhanpur**	**Nyay Panchayat / न्याय पंचायत**																			
0189	Shehmalpur	223.39	238	238	1642	800	842	194	183	158	152	0	0	332	90	354	97	236	34	92	56
0190	Chitaura	190.21	162	190	1281	628	653	127	134	90	93	0	0	321	98	290	11	224	9	8	0
0191	Odar	243.63	286	286	2168	1102	1066	224	220	68	54	0	0	584	191	465	51	269	3	33	29
0192	Belari	100.77	72	108	680	350	330	60	67	144	133	0	0	179	67	149	29	63	2	58	25
0193	Dindaspur	407.13	187	187	1446	722	724	149	131	55	37	0	0	308	102	335	83	278	68	19	15
0194	Kashipur	80.54	191	200	1352	733	619	161	131	5	3	0	0	382	125	340	35	178	1	0	0
0195	Patti	49.38	24	24	177	82	95	16	22	0	0	0	0	49	10	40	0	24	0	0	0
0196	Bhanpur	87.01	112	112	908	480	428	107	80	73	64	0	0	275	97	214	4	146	4	15	0
0197	Bhai	94.70	169	169	1317	664	653	156	148	98	109	0	0	261	87	357	2	157	1	16	0
0198	Chhataon	314.86	276	276	1989	1075	914	203	147	211	172	0	0	609	164	539	11	438	10	2	0
Summary for 'Nyay Panchayat' = 0019 (10 detail records)																					
Sum		1791.62	1717	1790	12960	6636	6324	1397	1263	902	817	0	0	3300	1031	3083	323	2013	132	243	125

1	2	23	24	25	26	27	28	29	30	31	32	33	34	35	36	37	38	39	40	41	42
0019	**Bhanpur**	**Nyay Panchayat / न्याय पंचायत**																			
0189	Shehmalpur	0	0	0	0	0	0	9	6	0	0	0	0	0	0	17	1	0	247	446	498
0190	Chitaura	2	0	0	0	0	0	21	0	0	0	9	0	3	0	23	2	0	0	338	642
0191	Odar	4	0	0	0	68	12	37	0	2	0	12	2	11	0	29	5	0	115	637	900
0192	Belari	0	0	0	0	15	0	0	0	0	0	4	0	0	0	9	2	16	53	185	248
0193	Dindaspur	1	0	0	0	5	0	7	0	2	0	1	0	6	0	16	0	0	95	387	546
0194	Kashipur	0	0	0	0	117	24	11	0	2	0	11	4	4	0	17	6	0	0	393	584
0195	Patti	0	0	0	0	0	0	14	0	0	0	0	0	0	0	2	0	0	0	42	95
0196	Bhanpur	1	0	0	0	1	0	38	0	3	0	3	0	2	0	5	0	0	0	266	424
0197	Bhai	0	0	0	0	160	0	3	0	1	0	5	0	4	0	11	1	0	0	307	651
0198	Chhataon	0	0	0	0	0	0	20	0	0	0	10	0	0	0	69	1	0	0	536	903
Summary for 'Nyay Panchayat' = 0019 (10 detail records)																					
Sum		8	0	0	0	366	36	160	6	10	0	55	6	30	0	198	18	16	510	3537	5491

1	2	3	4	5	6	7	8	9	10	11	12	13	14	15	16	17	18	19	20	21	22
0020	**Aurawn**	**Nyay Panchayat / न्याय पंचायत**																			
0199	Deorai	136.38	158	194	1346	709	637	184	137	123	108	0	0	276	40	326	74	251	43	37	28
0200	Saray	82.16	135	192	1554	776	778	167	172	11	9	0	0	499	217	352	16	266	15	0	1
0201	Dharsauna	151.36	128	166	1230	590	640	134	152	132	134	0	0	289	65	273	104	110	35	84	59
0202	Kachhiya	80.13	87	115	1014	509	505	87	115	8	9	0	0	294	81	237	41	178	37	1	1
0203	Kamapur	143.26	27	27	176	94	82	21	19	0	1	0	0	45	3	46	2	40	1	0	1
0204	Narainpur	48.98	18	18	76	37	39	6	4	0	0	0	0	23	16	15	4	15	4	0	0
0205	Pandari	12.55	15	15	125	67	58	10	12	0	0	0	0	32	2	34	24	25	24	3	0
0206	Kharagpur	69.61	189	206	1305	707	598	146	109	212	176	0	0	291	140	348	132	153	63	59	57
0207	Auraon	180.50	215	215	1754	902	852	185	186	147	108	0	0	492	209	393	69	192	2	58	63
0208	Kanakpur	44.92	49	73	635	342	293	61	56	0	0	0	0	240	103	152	2	79	0	0	0
0209	Ratwarbegpur	99.96	63	63	557	269	288	54	73	142	164	0	0	181	52	133	58	57	22	14	32
0210	Kahrka	55.85	46	46	315	163	152	28	31	22	16	0	0	89	31	78	34	46	24	15	10
0211	Parbandha	48.16	0	0	0	0	0	0	0	0	0	0	0	0	0	0	0	0	0	0	0
0212	Newari	50.59	36	48	351	186	165	49	40	139	125	0	0	91	30	89	17	54	0	27	17
0213	Bhurkunda	4.86	4	8	56	28	28	7	4	28	28	0	0	16	8	14	0	13	0	0	0
0214	Jhanjhaur	88.22	154	185	1482	757	725	168	181	11	10	0	0	399	131	389	165	335	153	9	11
Summary for 'Nyay Panchayat' = 0020 (16 detail records)																					
Sum		1297.49	1324	1571	11976	6136	5840	1307	1291	975	888	0	0	3257	1128	2879	742	1814	423	307	280

1	2	23	24	25	26	27	28	29	30	31	32	33	34	35	36	37	38	39	40	41	42
0020	**Aurawn**	**Nyay Panchayat / न्याय पंचायत**																			
0199	Deorai	1	0	0	0	4	1	12	0	0	0	6	1	1	0	14	1	0	0	383	563
0200	Saray	5	0	2	0	18	0	7	0	0	0	8	0	11	0	35	0	0	0	424	762
0201	Dharsauna	2	0	0	0	15	5	24	2	11	0	5	3	3	0	19	0	0	0	317	536
0202	Kachhiya	0	0	0	0	0	0	34	0	3	0	4	2	0	0	17	1	0	0	272	464
0203	Kamapur	0	0	0	0	0	0	5	0	0	0	1	0	0	0	0	0	0	0	48	80
0204	Narainpur	0	0	0	0	0	0	0	0	0	0	0	0	0	0	0	0	0	0	22	35
0205	Pandari	0	0	0	0	5	0	0	0	0	0	0	0	0	0	1	0	0	0	33	34
0206	Kharagpur	3	0	0	0	60	12	22	0	3	0	11	0	9	0	28	0	0	0	359	466
0207	Auraon	0	0	0	0	7	1	45	1	4	0	20	0	9	0	58	2	0	0	509	783
0208	Kanakpur	4	0	0	0	2	0	9	0	3	0	4	1	11	0	40	1	0	0	190	291
0209	Ratwarbegpur	2	0	0	0	8	0	3	0	7	0	13	3	10	0	19	1	0	5	136	225
0210	Kahrka	1	0	0	0	4	0	5	0	0	0	4	0	1	0	2	0	0	0	85	118
0211	Parbandha	0	0	0	0	0	0	0	0	0	0	0	0	0	0	0	0	0	0	0	0
0212	Newari	0	0	0	0	0	0	0	0	0	0	1	0	0	0	7	0	0	0	97	148
0213	Bhurkunda	0	0	0	0	0	0	0	0	0	0	0	0	0	0	1	0	0	0	14	28
0214	Jhanjhaur	4	0	0	0	2	1	10	0	1	0	3	0	3	0	22	0	0	0	368	560
Summary for 'Nyay Panchayat' = 0020 (16 detail records)																					
Sum		22	0	2	0	125	20	176	3	32	0	80	10	58	0	263	6	0	5	3257	5093

1	2	3	4	5	6	7	8	9	10	11	12	13	14	15	16	17	18	19	20	21	22
0021	**Pindra**	**Nyay Panchayat / न्याय पंचायत**																			
0215	Nagapur	199.11	24	24	216	105	111	30	35	35	42	0	0	41	2	47	2	45	2	0	0
0216	Azaipur	170.78	138	154	1057	529	528	107	140	145	140	0	0	284	101	236	6	166	2	50	4
0217	Pindrai	316.88	316	387	2862	1426	1436	293	304	218	200	0	0	798	287	619	45	329	6	78	1
0218	Aswalpur	69.20	182	208	1506	782	724	187	176	27	26	0	0	485	206	380	44	233	41	2	0
0219	Jamapur	31.97	81	105	777	407	370	91	78	9	10	0	0	270	114	192	47	86	42	12	3
0220	Lokapur	42.90	17	23	226	111	115	25	27	2	4	0	0	64	13	54	35	31	35	2	0
0221	Pindara	907.74	1262	1302	9564	4919	4645	1120	1075	926	919	0	0	2631	1072	2174	659	919	277	179	207
0222	Somogara	133.15	178	178	1308	685	623	171	154	182	133	0	0	314	97	330	77	186	69	38	2
0223	Kiratpur	35.62	104	105	797	416	381	99	91	41	37	0	0	242	33	211	25	185	25	17	0
0224	Roha	230.68	215	215	1478	749	729	150	131	266	258	0	0	412	84	320	117	243	100	23	17
Summary for 'Nyay Panchayat' = 0021 (10 detail records)																					
Sum		2138.03	2517	2701	19791	10129	9662	2273	2211	1851	1769	0	0	5541	2009	4563	1057	2423	599	401	234

1	2	23	24	25	26	27	28	29	30	31	32	33	34	35	36	37	38	39	40	41	42
0021	**Pindra**	**Nyay Panchayat / न्याय पंचायत**																			
0215	Nagapur	0	0	0	0	0	0	0	0	0	0	0	0	2	0	0	0	1	3	57	106
0216	Azaipur	1	0	0	0	1	0	1	0	0	0	3	0	0	0	14	0	0	0	293	522
0217	Pindrai	4	0	2	0	21	12	63	21	9	0	34	0	37	0	42	5	0	1	807	1390
0218	Aswalpur	8	1	0	0	25	0	78	0	0	0	18	1	4	0	12	1	0	0	402	680
0219	Jamapur	1	0	0	0	1	0	82	2	1	0	2	0	2	0	5	0	0	0	215	323
0220	Lokapur	2	0	0	0	2	0	12	0	0	0	2	0	1	0	2	0	0	0	57	80
0221	Pindara	8	0	0	0	146	129	167	8	24	0	396	17	68	1	267	20	27	85	2718	3901
0222	Somogara	3	0	0	0	10	3	15	0	16	0	39	1	6	0	17	2	3	72	352	474
0223	Kiratpur	0	0	0	0	0	0	3	0	0	0	2	0	0	0	4	0	0	0	205	356
0224	Roha	4	0	1	0	11	0	4	0	5	0	8	0	5	0	16	0	8	45	421	567
Summary for 'Nyay Panchayat' = 0021 (10 detail records)																					
Sum		31	1	3	0	217	144	425	31	55	0	504	19	125	1	379	28	39	206	5527	8399

1	2	3	4	5	6	7	8	9	10	11	12	13	14	15	16	17	18	19	20	21	22
0022	**Amaut**	**Nyay Panchayat / न्याय पंचायत**																			
0225	Jagdishpur	362.21	457	462	4010	2007	2003	469	464	401	412	0	0	1057	381	872	144	327	43	120	70
0226	Amaut	355.33	48	48	472	235	237	38	48	25	31	0	0	165	69	117	130	85	113	10	17
0227	Chintamanpur	75.59	422	425	3045	1534	1511	334	354	237	228	0	0	852	280	673	257	390	190	91	23
0228	Rajpur	314.86	535	541	4137	2057	2080	489	411	306	340	0	0	1142	503	843	382	522	150	63	183
0229	Ramnagar	74.06	116	117	886	475	411	97	86	118	106	0	0	260	14	220	15	67	1	99	10
0230	Gajendra	110.48	72	72	496	261	235	62	54	28	24	0	0	142	61	118	1	56	0	6	0
0231	Ghoghri	117.77	127	128	1094	527	567	114	155	67	79	0	0	227	51	233	176	180	162	6	14
0232	Naikot	16.19	11	11	97	53	44	10	12	0	0	0	0	35	7	25	0	22	0	0	0
0233	Buchi	62.33	68	68	530	284	246	56	53	57	54	0	0	202	75	118	21	64	0	12	14
0234	Sarhad	43.71	63	64	438	229	209	62	49	114	119	0	0	136	41	105	24	48	13	45	11
0235	Kurra	103.60	96	97	712	381	331	60	63	0	0	0	0	191	51	188	2	183	2	4	0
0236	Barbaspur	80.54	255	257	1851	943	908	212	221	129	111	0	0	415	100	501	78	263	61	113	10
0237	Goghari	117.77	6	7	43	24	19	1	5	0	0	0	0	16	2	12	0	7	0	5	0
Summary for 'Nyay Panchayat' = 0022 (13 detail records)																					
Sum		1834.44	2276	2297	17811	9010	8801	2004	1975	1482	1504	0	0	4840	1635	4025	1230	2214	735	574	352

1	2	23	24	25	26	27	28	29	30	31	32	33	34	35	36	37	38	39	40	41	42
0022	**Amaut**	**Nyay Panchayat / न्याय पंचायत**																			
0225	Jagdishpur	8	0	0	0	115	18	89	0	42	0	44	3	40	0	87	10	1	246	1134	1613
0226	Amaut	0	0	0	0	4	0	2	0	0	0	4	0	4	0	8	0	0	5	118	102
0227	Chintamanpur	2	0	0	0	22	16	70	20	9	3	22	2	6	0	61	3	0	5	861	1249
0228	Rajpur	2	0	0	0	92	15	23	1	28	11	40	3	7	0	66	19	13	138	1201	1560
0229	Ramnagar	0	0	0	0	2	1	22	0	2	0	16	2	3	0	9	1	0	5	255	391
0230	Gajendra	0	0	0	0	10	0	19	0	0	0	6	0	3	0	18	1	0	28	143	206
0231	Ghoghri	1	0	0	0	20	0	7	0	2	0	1	0	1	0	15	0	30	153	264	238
0232	Naikot	0	0	0	0	0	0	0	0	0	0	1	0	1	0	1	0	0	0	28	44
0233	Buchi	1	0	0	0	14	6	10	0	0	0	0	0	5	0	12	1	0	0	166	225
0234	Sarhad	0	0	0	0	0	0	1	0	4	0	2	0	1	0	4	0	0	0	124	185
0235	Kurra	0	0	0	0	0	0	0	0	0	0	0	0	0	0	1	0	0	0	193	329
0236	Barbaspur	0	0	0	0	69	6	12	0	3	0	23	0	6	0	12	1	2	127	440	703
0237	Goghari	0	0	0	0	0	0	0	0	0	0	0	0	0	0	0	0	0	0	12	19
Summary for 'Nyay Panchayat' = 0022 (13 detail records)																					
Sum		14	0	0	0	348	62	255	21	90	14	159	10	77	0	294	36	46	707	4939	6864

1	2	3	4	5	6	7	8	9	10	11	12	13	14	15	16	17	18	19	20	21	22
0023	**Garthama**	**Nyay Panchayat / न्याय पंचायत**																			
0238	Murdi	114.54	116	116	931	470	461	99	85	86	78	0	0	221	76	236	35	150	17	8	4
0239	Gadar	12.04	117	118	698	385	313	101	72	266	217	0	0	120	7	181	162	113	39	32	118
0240	Mahgaon	361.40	433	436	3501	1788	1713	343	319	245	250	0	0	994	438	795	148	494	58	101	81
0241	Raghurampur	19.83	36	37	308	163	145	43	37	0	0	0	0	44	2	87	53	57	53	0	0
0242	Chakarna	180.50	121	121	979	480	499	81	83	35	38	0	0	205	62	260	110	201	93	14	16
0243	Chak Mohanpur	20.24	6	6	59	30	29	5	3	0	0	0	0	18	10	18	0	17	0	0	0
0244	Garthma	228.29	246	247	1805	942	863	210	168	117	92	0	0	367	81	451	270	215	160	42	71
0245	Khuthan	27.92	72	73	508	243	265	58	49	53	51	0	0	120	52	113	7	47	4	1	1
0246	Chamru	69.62	130	130	1066	518	548	132	111	118	118	0	0	221	86	228	5	135	5	37	0
0247	Tarapur	15.38	14	14	123	56	67	8	11	0	0	0	0	40	14	34	43	23	43	0	0
0248	Ganzari	40.07	87	87	632	314	318	73	72	115	123	0	0	186	78	171	181	83	122	27	55
0249	Basaon	234.32	257	260	1910	1005	905	225	184	203	185	0	0	572	269	475	134	291	86	32	45
0250	Bhatpurwan	28.22	183	184	1478	752	726	168	162	54	36	0	0	410	104	367	33	196	4	3	1
0251	Baraipur	77.30	74	74	595	315	280	62	62	83	65	0	0	161	68	142	48	56	20	28	21
0252	Ftahpur	23.88	5	6	50	25	25	4	6	9	6	0	0	13	3	10	1	4	1	2	0
Summary for 'Nyay Panchayat' = 0023 (15 detail records)																					
Sum		1453.55	1897	1909	14643	7486	7157	1612	1424	1384	1259	0	0	3692	1350	3568	1230	2082	705	327	413

1	2	23	24	25	26	27	28	29	30	31	32	33	34	35	36	37	38	39	40	41	42
0023	**Garthama**	**Nyay Panchayat / न्याय पंचायत**																			
0238	Murdi	0	0	0	0	5	0	7	0	0	0	4	0	4	0	58	14	7	254	227	172
0239	Gadar	0	0	0	0	24	2	9	3	1	0	1	0	1	0	0	0	0	15	204	136
0240	Mahgaon	10	0	0	0	36	5	25	0	6	0	41	0	16	0	66	4	0	234	993	1331
0241	Raghurampur	0	0	0	0	12	0	7	0	1	0	3	0	2	0	5	0	0	37	76	55
0242	Chakarma	0	0	3	0	11	0	3	0	4	0	2	0	11	0	11	1	0	136	220	253
0243	Chak Mohanpur	0	0	0	0	0	0	0	0	0	0	0	0	0	0	1	0	0	17	12	12
0244	Garthma	2	0	1	0	7	6	103	27	1	0	35	4	3	1	42	1	0	5	491	588
0245	Khuthan	1	0	0	0	11	0	11	1	3	0	16	0	2	0	21	1	0	1	130	257
0246	Chamru	0	0	0	0	8	0	7	0	1	0	13	0	3	0	24	0	1	62	289	481
0247	Tarapur	0	0	0	0	0	0	5	0	0	0	0	0	3	0	3	0	22	23	0	1
0248	Ganzari	0	0	0	0	7	1	11	0	0	0	8	0	5	0	30	3	0	1	143	136
0249	Basaon	1	0	0	0	10	0	32	0	28	0	17	0	18	0	46	3	0	2	530	769
0250	Bhatpurwan	0	0	0	0	41	27	57	0	18	0	15	1	6	0	31	0	0	0	385	693
0251	Baraipur	1	0	0	0	0	0	38	6	5	0	2	0	0	0	12	1	0	93	173	139
0252	Ftahpur	0	0	0	0	0	0	2	0	0	0	0	0	0	0	2	0	0	0	15	24
Summary for 'Nyay Panchayat' = 0023 (15 detail records)																					
Sum		15	0	4	0	172	41	317	37	68	0	157	5	74	1	352	28	30	880	3888	5047

1	2	3	4	5	6	7	8	9	10	11	12	13	14	15	16	17	18	19	20	21	22
0024	**Ganjari**	**Nyay Panchayat / न्याय पंचायत**																			
0253	Dayalipur	26.71	25	25	237	110	127	31	37	7	11	0	0	73	32	45	49	19	10	16	39
0254	Suganipur	23.88	12	13	116	51	65	10	16	0	0	0	0	35	12	24	18	13	12	2	6
0255	Karmi	132.74	146	146	1075	555	520	89	106	45	50	0	0	371	161	240	123	87	14	69	107
0256	Ghamhapur	54.23	44	45	329	163	166	27	39	40	46	0	0	109	53	81	16	29	0	32	15
0257	Baikunthpur	51.80	130	131	970	486	484	112	120	143	141	0	0	316	119	227	56	36	6	113	48
0258	Gangapur	120.20	209	209	1539	801	738	174	171	163	161	0	0	483	198	394	15	47	0	49	13
0259	Mangari	123.84	377	378	2766	1468	1298	335	291	261	235	0	0	909	410	688	43	294	0	25	33
0260	Newada	186.16	237	240	1840	940	900	170	167	219	170	0	0	599	360	411	328	196	234	83	90
0261	Nehiyan	422.91	530	536	4079	2083	1996	446	472	367	316	0	0	1181	431	989	135	573	17	121	109
0262	Borawan	100.78	66	67	442	229	213	58	60	67	55	0	0	117	48	109	0	88	0	1	0
Summary for 'Nyay Panchayat' = 0024 (10 detail records)																					
Sum		1243.25	1776	1790	13393	6886	6507	1452	1479	1312	1185	0	0	4193	1824	3208	783	1382	293	511	460

1	2	23	24	25	26	27	28	29	30	31	32	33	34	35	36	37	38	39	40	41	42
0024	**Ganjari**	**Nyay Panchayat / न्याय पंचायत**																			
0253	Dayalipur	0	0	0	0	1	0	1	0	1	0	0	0	3	0	4	0	0	15	65	63
0254	Suganipur	0	0	0	0	0	0	3	0	3	0	1	0	0	0	2	0	1	12	26	35
0255	Karmi	1	0	0	0	13	0	9	0	11	0	12	1	10	0	28	1	0	3	315	394
0256	Ghamhapur	0	0	0	0	1	0	0	0	0	0	0	0	2	0	17	1	0	1	82	149
0257	Baikunthpur	1	0	0	0	8	0	21	0	4	0	1	0	21	0	22	2	0	0	259	428
0258	Gangapur	5	1	0	0	6	0	150	0	15	0	59	0	10	0	53	1	3	11	404	712
0259	Mangari	4	0	0	0	31	0	67	3	0	0	149	4	58	0	60	3	0	95	780	1160
0260	Newada	11	0	0	0	4	0	30	0	1	0	19	0	4	0	63	4	0	0	529	572
0261	Nehiyan	7	0	0	0	47	2	92	2	23	0	35	0	18	0	73	5	5	33	1089	1828
0262	Borawan	0	0	1	0	0	0	0	0	1	0	2	0	5	0	11	0	0	97	120	116
Summary for 'Nyay Panchayat' = 0024 (10 detail records)																					
Sum		29	1	1	0	111	2	373	5	59	0	278	5	131	0	333	17	9	267	3669	5457

1	2	3	4	5	6	7	8	9	10	11	12	13	14	15	16	17	18	19	20	21	22
0025	**Aharak**	**Nyay Panchayat / न्याय पंचायत**																			
0263	Dharmapur	63.94	97	97	773	395	378	98	103	0	0	0	0	229	87	163	10	83	10	1	0
0264	Pashchim Patti	57.47	98	98	673	361	312	103	86	49	49	0	0	190	63	168	27	80	1	31	24
0265	Noharpur	3.64	4	4	22	12	10	3	3	0	0	0	0	7	0	5	3	3	3	0	0
0266	Dudilpur	29.54	53	54	457	240	217	48	44	15	10	0	0	135	82	114	32	34	22	1	0
0267	Lallapur	31.16	125	126	840	412	428	114	120	81	91	0	0	232	81	186	2	97	2	0	0
0268	Dallipur	65.17	88	89	838	417	421	90	98	35	37	0	0	286	135	192	3	89	1	12	0
0269	Prasadpur	57.47	165	167	1204	614	590	143	141	134	143	0	0	382	124	297	159	109	117	26	11
0270	Harishankarpur	34.40	60	60	468	250	218	58	49	0	0	0	0	144	22	137	123	91	120	2	0
0271	Tiwaripur	48.57	81	82	607	295	312	73	69	72	84	0	0	185	103	128	150	75	132	16	16
0272	Nainpur	73.66	25	25	162	86	76	19	14	3	3	0	0	55	31	33	1	26	1	2	0
0273	Darunpur	12.14	3	3	23	12	11	0	2	0	0	0	0	10	1	7	0	2	0	4	0
0274	Aharak	78.52	94	95	754	394	360	70	71	86	78	0	0	247	93	180	1	55	0	49	0
0275	Nawalpur	17.81	42	43	323	160	163	37	28	11	11	0	0	121	100	54	2	38	0	0	0
0276	Vijaipur	5.67	4	4	23	11	12	7	2	0	0	0	0	3	3	3	8	0	0	0	0
0277	Baraipur	2.43	20	20	184	101	83	22	12	0	0	0	0	57	11	44	0	30	0	0	0
0278	Bahuripur	50.18	135	136	956	483	473	116	121	238	238	0	0	335	204	177	6	99	3	1	1
0279	Daharak	12.14	10	11	71	32	39	6	5	0	0	0	0	25	10	17	3	12	0	0	0
0280	Pashchim Patti	53.02	290	292	2101	1071	1030	253	210	296	255	0	0	707	279	477	434	184	213	56	190
0281	Balipur	25.90	30	31	233	118	115	33	24	0	0	0	0	51	8	50	62	31	62	1	0
0282	Parsaha	4.86	0	0	0	0	0	0	0	0	0	0	0	0	0	0	0	0	0	0	0
0283	Kwar	48.97	100	100	594	332	262	54	40	68	46	0	0	192	55	178	1	57	0	27	0

1	2	23	24	25	26	27	28	29	30	31	32	33	34	35	36	37	38	39	40	41	42
0025	**Aharak**	**Nyay Panchayat / न्याय पंचायत**																			
0263	Dharmapur	0	0	0	0	0	0	56	0	5	0	6	0	4	0	8	0	0	1	232	367
0264	Pashchim Patti	0	0	0	0	0	0	33	1	0	0	2	0	5	0	17	1	0	0	193	285
0265	Noharpur	0	0	0	0	0	0	1	0	0	0	0	0	0	0	1	0	0	0	7	7
0266	Dudilpur	1	0	0	0	0	0	35	10	1	0	21	0	6	0	15	0	0	0	126	185
0267	Lallapur	3	0	8	0	9	0	20	0	3	0	17	0	4	0	25	0	0	0	226	426
0268	Dallipur	9	0	0	0	5	0	2	0	2	0	12	0	11	0	50	2	0	1	225	417
0269	Prasadpur	3	0	0	0	1	30	73	0	8	0	20	0	9	0	48	1	0	142	317	289
0270	Harishankarpur	1	0	0	0	1	2	27	0	0	0	3	1	0	0	12	0	0	0	113	95
0271	Tiwaripur	0	0	0	0	3	1	12	0	2	0	5	0	1	0	14	1	1	0	166	162
0272	Nainpur	0	0	0	0	0	0	0	0	0	0	0	0	2	0	3	0	0	0	53	75
0273	Darunpur	0	0	0	0	0	0	0	0	0	0	0	0	0	0	1	0	0	0	5	11
0274	Aharak	7	0	0	0	13	0	25	0	6	0	8	0	7	0	10	1	0	0	214	359
0275	Nawalpur	2	0	0	0	0	0	2	0	0	0	0	0	2	0	10	2	0	0	106	161
0276	Vijaipur	0	0	0	0	3	8	0	0	0	0	0	0	0	0	0	0	0	0	8	4
0277	Baraipur	1	0	0	0	0	0	4	0	1	0	5	0	1	0	2	0	0	18	57	65
0278	Bahuripur	1	0	0	0	28	1	6	1	4	0	2	0	5	0	31	0	0	1	306	466
0279	Daharak	0	0	0	0	3	3	0	0	0	0	0	0	0	0	2	0	0	0	15	36
0280	Pashchim Patti	6	0	3	0	32	29	66	1	8	0	12	0	17	0	93	1	0	0	594	596
0281	Balipur	1	0	0	0	0	0	7	0	0	0	2	0	2	0	6	0	0	0	68	53
0282	Parsaha	0	0	0	0	0	0	0	0	0	0	0	0	0	0	0	0	0	0	0	0
0283	Kwar	2	0	0	0	9	0	15	0	21	0	21	0	4	0	22	1	0	0	154	261

1	2	3	4	5	6	7	8	9	10	11	12	13	14	15	16	17	18	19	20	21	22
Summary for 'Nyay Panchayat' = 0025 (21 detail records)																					
Sum		776 66	1524	1537	11306	5796	5510	1347	1242	1088	1045	0	0	3593	1492	2610	1027	1195	687	229	242

1	2	23	24	25	26	27	28	29	30	31	32	33	34	35	36	37	38	39	40	41	42
Summary for 'Nyay Panchayat' = 0025 (21 detail records)																					
Sum		37	0	11	0	107	74	384	13	61	0	136	1	80	0	370	10	1	163	3185	4320

1	2	3	4	5	6	7	8	9	10	11	12	13	14	15	16	17	18	19	20	21	22
0026	**Babatpur**	**Nyay Panchayat / न्याय पंचायत**																			
0284	Ramnagar	98.75	138	139	987	537	450	139	86	81	70	0	0	307	111	258	5	73	0	27	4
0285	Namapur	67.99	48	48	441	249	192	34	30	35	30	0	0	108	6	164	3	152	2	0	1
0286	Shahpur	121.01	158	159	1104	570	534	148	118	47	56	0	0	341	117	280	338	247	337	1	1
0287	Rampur	28.62	0	0	0	0	0	0	0	0	0	0	0	0	0	0	0	0	0	0	0
0288	Virdaulpur	18.21	83	84	645	316	329	73	76	29	30	0	0	191	72	139	9	67	0	14	7
0289	Gopal Patti	63.13	50	50	406	216	190	53	49	0	0	0	0	22	1	112	3	0	0	109	3
0290	Churapur	142.86	113	114	1171	612	559	157	128	8	4	0	0	370	198	271	2	133	0	9	0
0291	Babatpur	193.45	191	193	1384	730	654	178	155	284	270	0	0	341	100	377	42	347	13	5	29
0292	Sariya Takki	116.15	122	124	1091	580	511	125	110	140	124	0	0	236	86	351	137	143	15	97	88
0293	Bamokhar	29.55	6	6	37	20	17	2	8	0	0	0	0	12	0	15	0	2	0	0	0
0294	Jamalpur	89.44	52	55	471	234	237	63	70	14	18	0	0	108	10	100	5	74	4	0	0
0295	Sarai Mugal	48.97	34	35	227	112	115	39	39	73	70	0	0	20	4	63	6	11	1	15	0
0296	Ramai Patti	85.80	183	185	1319	664	655	159	170	175	170	0	0	370	131	333	70	152	58	1	0
0297	Purab Patti	73.66	44	45	330	177	153	36	39	76	67	0	0	93	22	95	19	28	4	13	11
0298	Nihalpur	38.04	75	76	610	327	283	70	65	73	66	0	0	145	30	153	20	45	15	26	2
0299	Bandhauta	13.36	2	2	11	5	6	2	1	5	6	0	0	3	3	2	0	1	0	0	0
0300	Chura Patti	19.43	3	3	20	13	7	3	0	0	0	0	0	6	3	4	0	2	0	0	0
0301	Khajuhi	33.19	0	0	0	0	0	0	0	0	0	0	0	0	0	0	0	0	0	0	0
0302	Niwah	131.93	45	46	350	171	179	34	32	81	77	0	0	81	15	94	94	44	65	24	25
0303	Bharatpur	23.47	23	23	150	78	72	16	16	29	31	0	0	47	23	30	1	13	0	2	0
0304	Nandapur	22.21	80	81	617	322	295	77	67	163	140	0	0	164	44	150	75	37	0	89	75

1	2	23	24	25	26	27	28	29	30	31	32	33	34	35	36	37	38	39	40	41	42
0026	**Babatpur**	**Nyay Panchayat** / न्याय पंचायत																			
0284	Ramnagar	2	0	1	0	20	1	26	0	9	0	13	0	13	0	74	0	0	0	279	445
0285	Namapur	0	0	0	0	0	0	0	0	0	0	0	0	1	0	11	0	0	9	85	180
0286	Shahpur	0	0	0	0	0	0	17	0	2	0	1	0	2	0	10	0	0	0	290	196
0287	Rampur	0	0	0	0	0	0	0	0	0	0	0	0	0	0	0	0	0	0	0	0
0288	Virdaulpur	0	0	0	0	3	0	27	0	4	0	5	0	3	0	16	2	0	0	177	320
0289	Gopal Patti	0	0	0	0	0	0	2	0	0	0	0	0	0	0	1	0	0	4	104	183
0290	Churapur	2	0	0	0	0	0	8	0	12	0	21	0	18	0	68	2	0	0	341	557
0291	Babatpur	0	0	0	0	0	0	3	0	0	0	0	0	3	0	19	0	3	51	350	561
0292	Sariya Takki	3	0	0	0	55	32	25	0	3	0	7	0	4	0	14	2	0	162	229	212
0293	Bamokhar	0	0	0	0	0	0	1	0	3	0	9	0	0	0	0	0	0	7	5	10
0294	Jamalpur	2	0	0	0	1	0	0	0	3	0	8	1	4	0	8	0	2	144	132	88
0295	Sarai Mugal	0	0	0	0	4	4	25	0	4	0	2	1	2	0	0	0	0	60	49	49
0296	Ramai Patti	0	0	0	0	1	11	121	0	8	0	6	0	18	0	26	1	0	5	331	580
0297	Purab Patti	0	0	0	0	3	0	25	1	3	0	8	0	8	0	7	3	0	0	82	134
0298	Nihalpur	0	0	2	0	7	3	56	0	0	0	0	0	3	0	14	0	0	0	174	263
0299	Bandhauta	0	0	0	0	0	0	0	0	0	0	0	0	1	0	0	0	0	0	3	6
0300	Chura Patti	0	0	0	0	0	0	1	0	0	0	0	0	1	0	0	0	0	0	9	7
0301	Khajuhi	0	0	0	0	0	0	0	0	0	0	0	0	0	0	0	0	0	0	0	0
0302	Niwah	0	0	0	0	8	4	4	0	2	0	0	0	6	0	6	0	0	0	77	85
0303	Bharatpur	1	0	0	0	0	0	1	0	1	0	2	0	3	0	7	1	0	0	48	71
0304	Nandapur	3	0	0	0	0	0	1	0	0	0	2	0	4	0	14	0	0	0	172	220

1	2	3	4	5	6	7	8	9	10	11	12	13	14	15	16	17	18	19	20	21	22
Summary for 'Nyay Panchayat' = 0026 (21 detail records)																					
Sum		1459.22	1450	1468	11371	5933	5438	1408	1259	1313	1229	0	0	2965	976	2991	829	1571	514	432	246

1	2	23	24	25	26	27	28	29	30	31	32	33	34	35	36	37	38	39	40	41	42
Summary for 'Nyay Panchayat' = 0026 (21 detail records)																					
Sum		13	0	3	0	102	55	343	1	54	0	84	2	94	0	295	11	5	442	2937	4167

1	2	3	4	5	6	7	8	9	10	11	12	13	14	15	16	17	18	19	20	21	22
0027	**RASULPUR**	**Nyay Panchayat / न्याय पंचायत**																			
0305	Majhbhitia	4.86	6	6	37	22	15	7	4	22	15	0	0	8	1	10	1	9	1	0	0
0306	Gopalpur	36.02	48	48	453	244	209	49	42	70	53	0	0	119	29	126	83	124	83	1	0
0307	Tikari Kala	53.42	90	91	836	455	381	85	73	160	147	0	0	232	59	214	219	185	217	1	1
0308	Tikari Khurd	84.18	114	115	679	354	325	75	69	0	0	0	0	154	41	181	6	124	5	19	0
0309	Dubeypur	42.09	0	0	0	0	0	0	0	0	0	0	0	0	0	0	0	0	0	0	0
0310	Dithiya	24.68	54	55	503	264	239	70	48	101	86	0	0	117	29	116	56	77	28	1	0
0311	Saira	65.56	32	33	289	152	137	38	28	6	9	0	0	91	21	71	6	61	2	0	0
0312	Dayalpur Kala	22.26	12	12	114	61	53	10	11	11	7	0	0	48	35	29	0	16	0	0	0
0313	Dayalpur Khurd	13.36	13	13	110	53	57	16	14	40	45	0	0	14	7	25	0	17	0	5	0
0314	Gori	159.86	60	61	462	243	219	50	53	32	35	0	0	134	29	105	1	87	0	0	0
0315	Indrapur	75.68	65	66	559	270	289	61	56	7	19	0	0	117	32	126	197	121	191	0	0
0316	Mankiya	18.62	0	0	0	0	0	0	0	0	0	0	0	0	0	0	0	0	0	0	0
0317	Newada	64.35	52	52	519	263	256	62	65	117	117	0	0	135	54	126	146	126	146	0	0
0318	Salwahanpur	53.83	98	99	777	404	373	104	98	144	166	0	0	195	72	175	73	66	13	46	49
0319	Lokapur	69.60	137	138	753	430	323	72	56	169	130	0	0	242	125	202	71	90	29	46	39
0320	Kohiripur Kala	19.83	24	24	178	75	103	22	25	0	0	0	0	41	34	37	6	19	5	0	0
0321	Krishnapur Kala	33.59	98	99	546	286	260	88	58	54	58	0	0	136	36	99	9	53	7	10	2
0322	Bhupatpur	40.07	82	82	713	363	350	90	68	30	24	0	0	253	161	161	0	122	0	0	0
0323	Rasulpur	159.86	262	264	2447	1315	1132	271	233	203	165	0	0	691	230	608	45	283	12	27	30
0324	Khaliya	31.17	0	0	0	0	0	0	0	0	0	0	0	0	0	0	0	0	0	0	0
0325	Ramapur	17.00	49	49	442	219	223	51	60	75	70	0	0	120	30	100	70	37	19	20	44

1	2	23	24	25	26	27	28	29	30	31	32	33	34	35	36	37	38	39	40	41	42
0027	RASULPUR	Nyay Panchayat / न्याय पंचायत																			
0305	Majhbhitia	0	0	0	0	0	0	0	0	0	0	1	0	0	0	0	0	0	0	12	14
0306	Gopalpur	0	0	0	0	0	0	1	0	0	0	0	0	0	0	0	0	0	0	118	126
0307	Tikari Kala	1	0	0	0	0	0	0	0	0	0	2	0	1	0	24	1	1	0	240	162
0308	Tikari Khurd	0	0	0	0	0	0	18	0	2	0	1	0	2	0	15	1	0	0	173	319
0309	Dubeypur	0	0	0	0	0	0	0	0	0	0	0	0	0	0	0	0	0	0	0	0
0310	Dithiya	0	0	0	0	33	28	0	0	0	0	1	0	1	0	3	0	0	0	148	183
0311	Saira	0	0	0	0	0	0	0	0	0	0	0	0	0	0	10	4	0	0	81	131
0312	Dayalpur Kala	1	0	0	0	0	0	1	0	0	0	1	0	4	0	6	0	0	0	32	53
0313	Dayalpur Khurd	0	0	0	0	0	0	1	0	0	0	0	0	2	0	0	0	0	0	28	57
0314	Gori	0	0	0	0	6	1	8	0	0	0	0	0	2	0	2	0	0	0	138	218
0315	Indrapur	0	0	0	0	3	6	0	0	0	0	0	0	0	0	2	0	0	0	144	92
0316	Mankiya	0	0	0	0	0	0	0	0	0	0	0	0	0	0	0	0	0	0	0	0
0317	Newada	0	0	0	0	0	0	0	0	0	0	0	0	0	0	0	0	0	17	137	93
0318	Salwahanpur	2	0	0	0	2	1	23	3	2	0	5	0	5	0	24	7	0	1	229	299
0319	Lokapur	3	0	0	0	14	1	20	0	2	1	13	0	5	0	9	1	0	0	228	252
0320	Kohiripur Kala	0	0	0	0	15	0	0	0	0	0	1	0	1	0	1	1	2	9	36	88
0321	Krishnapur Kala	5	0	0	0	15	0	0	0	1	0	9	0	2	0	4	0	13	2	174	249
0322	Bhupatpur	0	0	1	0	0	0	2	0	3	0	13	0	0	0	20	0	0	0	202	350
0323	Rasulpur	3	0	0	0	60	2	72	0	5	0	43	0	19	0	96	1	0	4	707	1083
0324	Khaliya	0	0	0	0	0	0	0	0	0	0	0	0	0	0	0	0	0	0	0	0
0325	Ramapur	1	0	0	0	8	5	6	0	0	0	9	1	2	0	17	1	0	0	119	153

1	2	3	4	5	6	7	8	9	10	11	12	13	14	15	16	17	18	19	20	21	22
0326	Koilipur Khurd	58.28	114	115	890	511	379	116	113	11	7	0	0	280	47	237	0	213	0	4	0
0327	Hathiwar	112.10	49	49	388	202	186	50	42	79	58	0	0	124	43	94	29	57	26	3	3
0328	Krisnapur Khurd	49.78	44	44	402	200	202	56	62	0	0	0	0	102	24	93	106	70	106	0	0
0329	Inderkhapur	64.35	68	68	544	273	271	53	60	60	52	0	0	138	24	139	12	95	2	15	10
0330	Deoriya	16.59	6	6	39	22	17	6	4	22	17	0	0	8	0	8	2	5	0	2	2
0331	Pratappur	52.61	2	2	7	4	3	0	0	0	0	0	0	1	0	4	0	4	0	0	0
Summary for 'Nyay Panchayat' = 0027 (27 detail records)																					
Sum		1443.60	1579	1591	12687	6685	6002	1502	1342	1413	1280	0	0	3500	1163	3086	1138	2061	892	200	180
Summary for 'Tahsil' = 0030 (191 detail records)																					
Sum		22350.19	25077	26614	196025	100130	95895	22428	21139	18421	17524	0	0	52812	18992	46219	11919	26779	7198	5021	3600
Summary for 'CD Block' = 0070 (191 detail records)																					
Sum		22350.19	25077	26614	196025	100130	95895	22428	21139	18421	17524	0	0	52812	18992	46219	11919	26779	7198	5021	3600

1	2	23	24	25	26	27	28	29	30	31	32	33	34	35	36	37	38	39	40	41	42
0326	Koilipur Khurd	4	0	0	0	0	0	0	0	0	0	1	0	3	0	12	0	0	0	274	379
0327	Hathiwar	0	0	0	0	6	0	9	0	0	0	10	0	1	0	8	0	0	0	108	157
0328	Krisnapur Khurd	0	0	0	0	0	0	7	0	11	0	0	0	4	0	1	0	0	0	107	96
0329	Inderkhapur	1	0	0	0	0	0	6	0	7	0	4	0	0	0	11	0	0	0	134	259
0330	Deoriya	0	0	0	0	0	0	0	0	0	0	0	0	0	0	1	0	0	0	14	15
0331	Pratappur	0	0	0	0	0	0	0	0	0	0	0	0	0	0	0	0	0	0	0	3
Summary for 'Nyay Panchayat' = 0027 (27 detail records)																					
Sum		21	0	1	0	162	44	174	3	33	1	114	1	54	0	266	17	16	33	3583	4831
Summary for 'Tahsil' = 0030 (191 detail records)																					
Sum		273	4	32	0	2250	618	3640	155	594	16	2561	89	1213	8	3856	231	255	5354	53656	78622
Summary for 'CD Block' = 0070 (191 detail records)																					
Sum		273	4	32	0	2250	618	3640	155	594	16	2561	89	1213	8	3856	231	255	5354	53656	78622

VIKAS KHAND CHOLAPUR & CHIRAIGAON

(TAHSIL VARANASI)

DISTRICT VARANASI

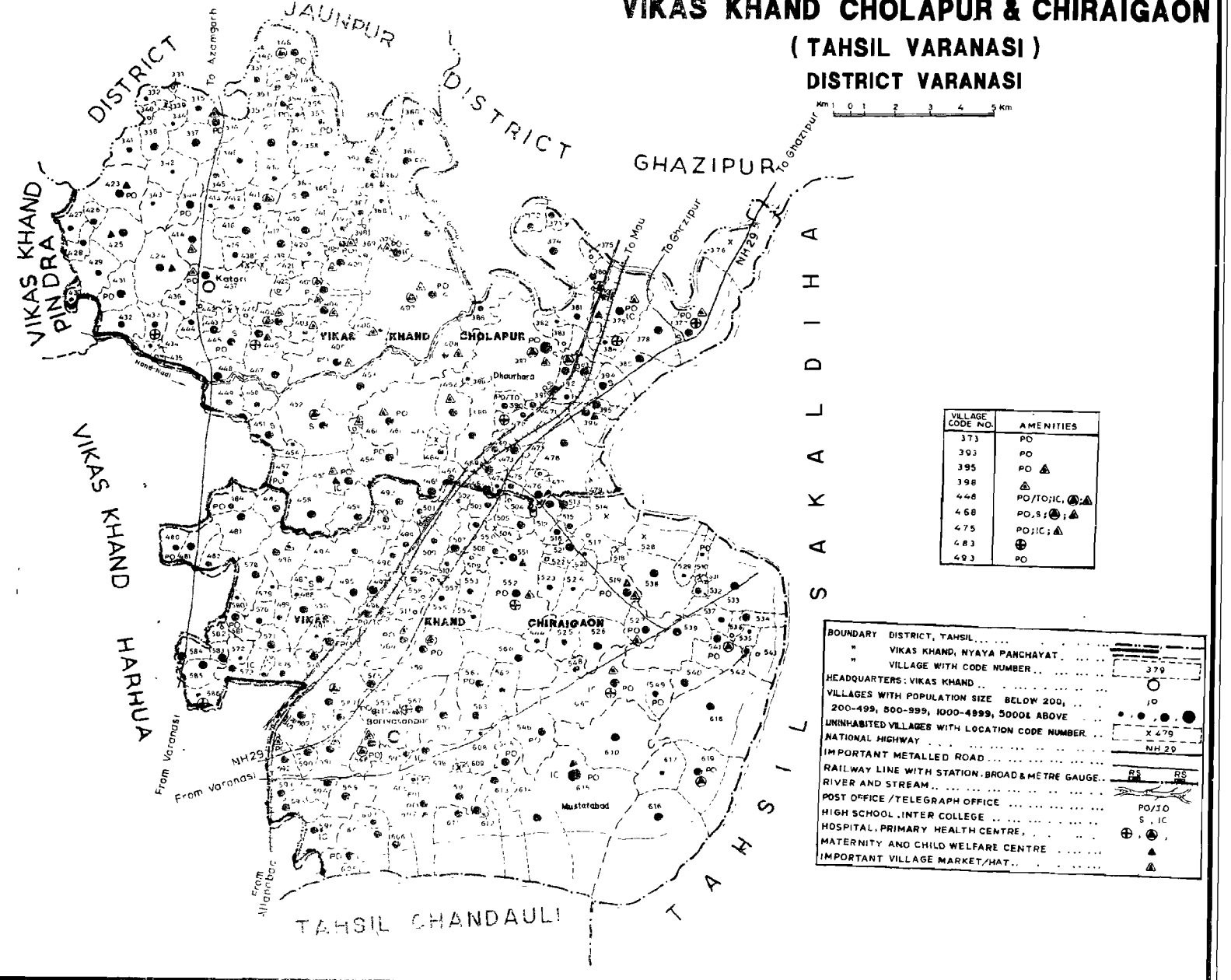

VILLAGE CODE NO.	AMENITIES
373	PO
393	PO
395	PO ▲
398	▲
448	PO/TO;IC, ⊕;▲
468	PO,S;⊕;▲
475	PO;IC;▲
483	⊕
493	PO

BOUNDARY DISTRICT, TAHSIL	
" VIKAS KHAND, NYAYA PANCHAYAT	
" VILLAGE WITH CODE NUMBER	379
HEADQUARTERS: VIKAS KHAND	○
VILLAGES WITH POPULATION SIZE BELOW 200,	∘
200-499, 500-999, 1000-4999, 5000& ABOVE	•, ●, ●
UNINHABITED VILLAGES WITH LOCATION CODE NUMBER	X 479
NATIONAL HIGHWAY	NH 29
IMPORTANT METALLED ROAD	
RAILWAY LINE WITH STATION, BROAD & METRE GAUGE	RS, RS
RIVER AND STREAM	
POST OFFICE / TELEGRAPH OFFICE	PO/TO
HIGH SCHOOL, INTER COLLEGE	S, IC
HOSPITAL, PRIMARY HEALTH CENTRE,	⊕, ⊕,
MATERNITY AND CHILD WELFARE CENTRE	▲
IMPORTANT VILLAGE MARKET/HAT	▲

BASED UPON SURVEY OF INDIA MAP WITH THE PERMISSION OF THE SURVEYOR GENERAL OF INDIA

© GOVERNMENT OF INDIA COPYRIGHT, 1992

1	2	3	4	5	6	7	8	9	10	11	12	13	14	15	16	17	18	19	20	21	22
0080	**Cholapur**	**CD Block** / सा. वि. खण्ड																			
															तहसील / Tahsil				Varanasi		0030
0028	**Lakhanpur**	**Nyay Panchayat** / न्याय पंचायत																			
0332	Deorai	93.49	49	57	445	198	247	56	54	0	0	0	0	85	8	71	30	61	26	9	3
0333	Chak Ghurdaur	13.36	20	26	166	81	85	19	15	41	36	0	0	30	5	30	10	9	4	19	6
0334	Barzi	63.54	19	20	229	112	117	33	31	60	75	0	0	39	9	38	10	23	1	9	9
0335	Bantari	83.37	104	113	808	418	390	107	89	126	122	0	0	235	74	175	2	124	0	29	0
0336	Paharpur	88.22	266	268	1928	1026	902	211	175	111	96	0	0	633	332	484	53	53	0	86	49
0337	Suari	166.33	181	198	1502	749	753	165	159	21	16	0	0	335	152	333	39	220	5	61	34
0338	Jariyari	89.44	110	125	1317	679	638	144	121	0	0	0	0	237	55	325	3	232	2	60	1
0339	Goppur (First)	10.12	0	0	0	0	0	0	0	0	0	0	0	0	0	0	0	0	0	0	0
0340	Goppur(Second)	14.16	12	19	111	55	56	16	12	44	40	0	0	29	15	26	0	11	0	8	0
0341	Mohni Ki Dih	112.91	80	88	648	327	321	72	72	100	100	0	0	131	30	150	1	118	0	26	1
0342	Lakhi	141.65	60	66	456	223	233	43	41	23	30	0	0	119	65	80	10	55	8	1	0
0343	Bahuan	133.96	65	72	466	234	232	59	46	149	148	0	0	83	16	90	29	49	16	5	13
0344	Lakhanpur	101.18	156	218	1331	682	649	158	173	190	184	0	0	335	76	319	119	219	51	63	65
0345	Taraon	70.01	78	93	638	310	328	70	74	66	57	0	0	143	85	130	15	75	6	13	3
0346	Kapsa	165.12	105	129	905	460	445	111	92	0	0	0	0	207	72	193	6	105	2	6	2
Summary for 'Nyay Panchayat' = 0028 (15 detail records)																					
Sum		1346.86	1305	1492	10950	5554	5396	1264	1154	931	904	0	0	2641	994	2444	327	1354	121	395	186

1	2	23	24	25	26	27	28	29	30	31	32	33	34	35	36	37	38	39	40	41	42
0080	Cholapur	CD Block / सा. वि. खण्ड																			
														तहसील / Tahsil				Varanasi			0030
0028	Lakhanpur	Nyay Panchayat / न्याय पंचायत																			
0332	Deorai	0	0	0	0	0	0	0	0	0	0	0	0	0	0	1	1	0	36	127	181
0333	Chak Ghurdaur	0	0	0	0	0	0	0	0	0	0	1	0	0	0	1	0	0	0	51	75
0334	Barzi	1	0	0	0	0	0	1	0	0	0	4	0	0	0	0	0	0	5	74	102
0335	Bantari	0	0	0	0	0	1	0	0	3	0	10	0	3	0	6	1	0	0	243	388
0336	Paharpur	0	0	0	0	296	1	4	0	2	0	10	0	2	0	31	3	0	9	542	840
0337	Suari	1	0	0	0	9	0	5	0	1	0	10	0	8	0	18	0	0	15	416	699
0338	Jariyari	1	0	0	0	0	0	13	0	8	0	5	0	1	0	5	0	0	104	354	531
0339	Goppur (First)	0	0	0	0	0	0	0	0	0	0	0	0	0	0	0	0	0	0	0	0
0340	Goppur(Second)	0	0	0	0	0	0	2	0	1	0	1	0	1	0	2	0	0	0	29	56
0341	Mohni Ki Dih	0	0	0	0	5	0	0	0	1	0	0	0	0	0	0	0	0	0	177	320
0342	Lakhi	0	0	0	0	0	2	1	0	14	0	5	0	0	0	4	0	0	1	143	222
0343	Bahuan	0	0	0	0	0	0	12	0	10	0	10	0	2	0	2	0	0	1	144	202
0344	Lakhanpur	0	0	4	0	12	1	2	0	0	0	5	0	1	0	13	2	43	212	320	318
0345	Taraon	0	0	0	0	8	3	5	0	9	0	14	2	2	0	4	1	0	0	180	313
0346	Kapsa	1	0	0	0	10	0	6	0	40	0	7	0	6	0	12	2	0	4	267	435
Summary for 'Nyay Panchayat' = 0028 (15 detail records)																					
Sum		4	0	4	0	340	8	51	0	89	0	82	2	26	0	99	10	43	387	3067	4682

1	2	3	4	5	6	7	8	9	10	11	12	13	14	15	16	17	18	19	20	21	22
0029	**Sultanipur**	**Nyay Panchayat / न्याय पंचायत**																			
0347	Koilo	27.11	37	48	333	165	168	43	35	137	147	0	0	70	16	83	0	35	0	2	0
0348	Bhadwan	230.27	228	258	1820	959	861	218	203	261	259	0	0	521	238	410	38	190	6	58	10
0349	Mohandaspur	93.49	90	102	752	390	362	75	59	120	114	0	0	222	93	181	71	95	0	70	70
0350	Karma	60.71	76	90	594	272	322	59	65	70	65	0	0	159	81	100	0	73	0	24	0
0351	Bhidur	95.92	72	96	833	429	404	113	92	269	263	0	0	196	47	176	18	120	15	3	0
0352	Pura Ramji	16.59	7	7	34	20	14	6	3	18	13	0	0	10	2	8	0	2	0	6	0
0353	Rasara	72.04	110	119	839	405	434	84	104	180	193	0	0	235	85	171	0	117	0	32	0
0354	Sultanipur	56.25	143	156	991	506	485	114	122	149	167	0	0	281	94	257	44	91	10	33	21
0355	Dulhapur	17.40	60	61	372	186	186	28	45	93	103	0	0	93	18	108	6	41	0	64	6
0356	Kaithor	156.21	122	136	872	448	424	77	96	97	93	0	0	264	99	201	3	143	1	45	2
0357	Khuthan	64.75	65	74	561	252	309	58	80	15	21	0	0	103	26	119	39	96	38	5	0
0358	Rampur	116.96	85	94	859	439	420	96	74	21	19	0	0	175	15	171	0	150	0	2	0
Summary for 'Nyay Panchayat' = 0029 (12 detail records)																					
Sum		1007.70	1095	1241	8860	4471	4389	971	978	1430	1457	0	0	2329	814	1985	219	1153	70	344	109

1	2	23	24	25	26	27	28	29	30	31	32	33	34	35	36	37	38	39	40	41	42
0029	**Sultanipur**	**Nyay Panchayat / न्याय पंचायत**																			
0347	Koilo	0	0	0	0	8	0	36	0	0	0	0	0	1	0	1	0	0	94	82	74
0348	Bhadwan	1	0	1	0	15	1	63	4	22	14	16	0	18	1	26	2	0	3	549	820
0349	Mohandaspur	0	0	0	0	4	0	0	0	0	0	1	0	2	0	9	1	0	0	209	291
0350	Karma	0	0	0	0	0	0	0	0	0	0	0	0	0	0	3	0	0	0	172	322
0351	Bhidur	0	0	0	0	4	2	14	0	12	0	8	0	2	0	13	1	0	1	253	385
0352	Pura Ramji	0	0	0	0	0	0	0	0	0	0	0	0	0	0	0	0	0	0	12	14
0353	Rasara	0	0	0	0	21	0	0	0	0	0	0	0	0	0	1	0	0	0	234	434
0354	Sultanipur	0	0	0	0	45	7	16	0	3	0	16	1	6	0	47	5	0	0	249	441
0355	Dulhapur	0	0	0	0	0	0	0	0	0	0	0	0	0	0	3	0	0	0	78	180
0356	Kaithor	0	0	1	0	3	0	0	0	0	0	0	0	1	0	8	0	0	7	247	414
0357	Khuthan	0	0	0	0	0	0	5	1	2	0	3	0	6	0	2	0	0	45	133	225
0358	Rampur	0	0	0	0	5	0	3	0	0	0	0	0	4	0	7	0	0	7	268	413
Summary for 'Nyay Panchayat' = 0029 (12 detail records)																					
Sum		1	0	2	0	105	10	137	5	39	14	44	1	40	1	120	9	0	157	2486	4013

1	2	3	4	5	6	7	8	9	10	11	12	13	14	15	16	17	18	19	20	21	22
0030	**Niyardih**	**Nyay Panchayat / न्याय पंचायत**																			
0359	Kurauli	81.35	32	38	254	120	134	23	24	0	0	0	0	88	31	45	8	21	3	3	1
0360	Rajala	104.82	79	86	652	340	312	83	65	192	162	0	0	141	65	139	88	40	2	84	86
0361	Bawatpur	235.13	171	175	1196	608	588	132	133	186	162	0	0	309	165	281	69	161	25	52	36
0362	Chak Dagrha	18.62	43	43	321	165	156	32	32	46	35	0	0	102	47	83	13	65	0	18	13
0363	Niyardiha	240.80	277	294	2240	1205	1035	249	205	176	145	0	0	606	250	515	63	315	15	65	42
0364	Haridasipur	174.42	118	151	1364	740	624	160	135	105	104	0	0	274	22	300	166	253	153	41	13
0365	Nawashakot	33.19	25	25	194	94	100	23	21	62	71	0	0	47	16	44	24	19	4	13	18
0366	Pura Ghursha	74.46	93	93	707	349	358	92	84	172	158	0	0	154	47	162	118	109	49	22	65
0367	Deoria	53.42	99	99	612	310	302	75	64	162	158	0	0	174	81	145	32	45	0	37	26
0368	Hathiyar Khurd	40.07	27	27	207	103	104	25	26	42	43	0	0	69	44	49	3	32	0	5	3
0369	Chahi	40.47	32	42	336	169	167	35	29	0	0	0	0	112	67	80	51	74	51	0	0
0370	Hathiyar Kala	106.03	213	228	1482	734	748	140	166	243	253	0	0	421	191	310	92	208	86	17	1
0371	Udho Rampur	323.36	144	157	970	496	474	120	83	56	36	0	0	277	109	212	51	172	35	7	13
Summary for 'Nyay Panchayat' = 0030 (13 detail records)																					
Sum		1526.14	1353	1458	10535	5433	5102	1189	1067	1442	1327	0	0	2774	1135	2365	778	1514	423	364	317

1	2	23	24	25	26	27	28	29	30	31	32	33	34	35	36	37	38	39	40	41	42
0030	**Niyardih**	**Nyay Panchayat** / न्याय पंचायत																			
0359	Kurauli	3	1	0	0	0	0	3	0	0	0	4	0	6	0	5	3	0	1	75	125
0360	Rajala	0	0	0	0	1	0	1	0	0	0	10	0	0	0	3	0	0	0	201	224
0361	Bawatpur	0	0	0	0	2	3	25	0	0	0	3	0	1	0	37	5	0	0	327	519
0362	Chak Dagrha	0	0	0	0	0	0	0	0	0	0	0	0	0	0	0	0	0	0	82	143
0363	Niyardiha	1	0	0	0	22	5	11	1	5	0	60	0	2	0	34	0	0	0	690	972
0364	Haridasipur	0	0	0	0	0	0	0	0	0	0	0	0	0	0	6	0	0	0	440	458
0365	Nawashakot	0	0	0	0	12	2	0	0	0	0	0	0	0	0	0	0	0	19	50	57
0366	Pura Ghursha	0	0	0	0	22	4	6	0	0	0	2	0	1	0	0	0	0	0	187	240
0367	Deoria	0	0	0	0	20	4	14	0	6	0	9	1	5	0	9	1	0	44	165	226
0368	Hathiyar Khurd	0	0	0	0	5	0	2	0	3	0	1	0	1	0	0	0	0	19	54	82
0369	Chahi	0	0	0	0	0	0	0	0	0	0	2	0	0	0	4	0	0	0	89	116
0370	Hathiyar Kala	1	0	0	0	35	1	1	0	1	0	10	0	5	0	32	4	0	25	424	631
0371	Udho Rampur	0	0	0	0	20	3	1	0	0	0	1	0	2	0	9	0	0	13	284	410
Summary for 'Nyay Panchayat' = 0030 (13 detail records)																					
Sum		5	1	0	0	139	22	64	1	15	0	102	1	23	0	139	13	0	121	3068	4203

1	2	3	4	5	6	7	8	9	10	11	12	13	14	15	16	17	18	19	20	21	22
0031	**Rajwari**	**Nyay Panchayat / न्याय पंचायत**																			
0372	Lachmisenpur	69.20	87	109	772	393	379	66	92	19	14	0	0	199	40	193	0	190	0	0	0
0373	Tekuri	62.73	95	99	695	366	329	61	45	0	0	0	0	250	178	173	40	126	26	38	14
0374	Duduwa	258.20	249	293	1852	995	857	225	214	557	477	0	0	243	38	453	3	111	0	152	1
0375	Raipura	10.12	12	13	101	48	53	13	20	0	0	0	0	9	1	23	29	23	29	0	0
0376	Nakhwah	20.24	0	0	0	0	0	0	0	0	0	0	0	0	0	0	0	0	0	0	0
0377	Kaithi	654.40	549	570	4315	2244	2071	435	409	371	308	0	0	1183	446	940	284	413	93	331	151
0378	Bhandaha Kala	371.11	119	130	1294	675	619	153	157	162	148	0	0	384	180	290	61	145	1	61	56
0379	Rajwari	332.66	431	432	3428	1820	1608	329	288	309	240	0	0	955	405	729	48	326	5	122	6
0380	Sariya	105.63	127	127	829	405	424	93	79	48	47	0	0	118	6	204	0	195	0	9	0
0381	Bhagwanpur Khurd	95.51	131	131	945	471	474	117	79	10	7	0	0	220	52	146	16	96	12	3	0
0382	Kursiya	62.33	35	41	283	140	143	30	33	130	133	0	0	52	11	68	65	31	1	26	63
0383	Pandepur	26.31	17	19	160	75	85	12	18	13	10	0	0	23	3	38	36	26	1	11	35
0384	Bhandha Khurd	80.13	26	27	260	139	121	33	23	0	0	0	0	88	53	59	9	48	2	0	7
0385	Dhaka	122.62	120	138	1032	553	479	112	115	52	36	0	0	306	90	252	114	45	6	95	106
Summary for 'Nyay Panchayat' = 0031 (14 detail records)																					
Sum		2271.19	1998	2129	15966	8324	7642	1679	1572	1671	1420	0	0	4030	1503	3568	705	1775	176	848	439

1	2	23	24	25	26	27	28	29	30	31	32	33	34	35	36	37	38	39	40	41	42
0031	**Rajwari Nyay Panchayat / न्याय पंचायत**																				
0372	Lachmisenpur	0	0	0	0	0	0	0	0	0	0	0	0	0	0	3	0	0	0	200	379
0373	Tekuri	0	0	0	0	1	0	0	0	0	0	2	0	1	0	5	0	0	148	193	141
0374	Duduwa	1	0	0	0	147	1	7	0	0	0	7	0	0	0	28	1	2	63	540	791
0375	Raipura	0	0	0	0	0	0	0	0	0	0	0	0	0	0	0	0	0	0	25	24
0376	Nakhwah	0	0	0	0	0	0	0	0	0	0	0	0	0	0	0	0	0	0	0	0
0377	Kaithi	11	0	0	0	71	29	7	0	5	0	23	0	13	0	66	11	13	263	1291	1524
0378	Bhandaha Kala	1	0	0	0	25	2	15	0	2	0	6	1	2	0	33	1	0	0	385	558
0379	Rajwari	4	2	0	0	17	7	87	10	2	0	48	1	17	0	106	17	0	1	1091	1559
0380	Sariya	0	0	0	0	0	0	0	0	0	0	0	0	0	0	0	0	0	0	201	424
0381	Bhagwanpur Khurd	0	0	0	0	31	2	0	0	0	0	4	1	0	0	12	1	0	0	325	458
0382	Kursiya	0	0	0	0	4	0	2	0	0	0	1	0	1	0	3	1	0	0	72	78
0383	Pandepur	0	0	0	0	0	0	0	0	0	0	0	0	0	0	1	0	0	0	37	49
0384	Bhandha Khurd	0	0	0	0	0	0	2	0	0	0	0	0	2	0	7	0	0	0	80	112
0385	Dhaka	1	0	0	0	37	0	22	0	0	0	14	0	12	0	26	2	0	0	301	365
Summary for 'Nyay Panchayat' = 0031 (14 detail records)																					
Sum		18	2	0	0	333	41	142	10	9	0	105	3	48	0	290	34	15	475	4741	6462

1	2	3	4	5	6	7	8	9	10	11	12	13	14	15	16	17	18	19	20	21	22
0032	**Dhaurahara**	**Nyay Panchayat / न्याय पंचायत**																			
0386	Pauha	208.83	106	115	775	420	355	84	79	160	139	0	0	174	46	197	5	101	0	34	4
0387	Dhaurhara	698.11	1226	1357	10204	5416	4788	1116	972	998	837	0	0	2530	864	2371	395	980	96	578	272
0388	Bhaghutipur	7.69	25	37	259	130	129	32	33	0	0	0	0	55	20	58	32	48	32	0	0
0389	Garthauli	221.78	286	373	2571	1421	1150	318	256	225	176	0	0	629	152	645	155	228	36	39	35
0390	Palkahan	48.16	96	103	823	415	408	107	106	132	115	0	0	198	48	171	116	50	62	23	36
0391	Arazi Chandrawati	14.97	31	31	255	132	123	33	29	50	42	0	0	42	16	61	4	33	3	1	0
0392	Ugapur	220.97	135	145	1372	699	673	151	157	0	0	0	0	325	68	345	14	222	13	0	0
0393	Srikanthpur	71.63	141	154	1081	570	511	114	149	265	258	0	0	175	40	269	107	45	7	91	78
0394	Molamapur	143.26	135	151	1083	555	528	107	112	60	76	0	0	301	87	270	67	147	10	89	56
0395	Chandrawati	42.90	201	215	1449	765	684	154	139	103	97	0	0	323	98	379	32	61	5	76	13
0396	Pamapur	116.55	150	156	1290	711	579	209	136	274	211	0	0	232	64	341	55	216	55	1	0
Summary for 'Nyay Panchayat' = 0032 (11 detail records)																					
Sum		1794 85	2532	2837	21162	11234	9928	2425	2168	2267	1951	0	0	4984	1503	5107	982	2131	319	932	494

1	2	23	24	25	26	27	28	29	30	31	32	33	34	35	36	37	38	39	40	41	42
0032	**Dhaurahara Nyay Panchayat / न्याय पंचायत**																				
0386	Pauha	3	0	0	0	41	0	3	0	0	0	0	0	0	0	15	1	0	0	223	350
0387	Dhaurhara	5	0	1	0	458	17	65	0	4	0	134	1	21	0	125	9	3	150	3042	4243
0388	Bhaghutipur	2	0	0	0	0	0	1	0	0	0	1	0	1	0	5	0	0	20	72	77
0389	Garthauli	0	0	0	0	295	74	15	0	1	0	9	0	19	0	39	10	0	0	776	995
0390	Palkahan	0	0	0	0	78	18	5	0	0	0	3	0	0	0	12	0	0	0	244	292
0391	Arazi Chandrawati	0	0	0	0	20	0	0	0	0	0	3	1	0	0	4	0	0	8	71	111
0392	Ugapur	0	0	0	0	32	0	13	0	7	0	20	0	22	0	29	1	0	0	354	659
0393	Srikanthpur	2	0	0	0	116	22	1	0	0	0	3	0	0	0	11	0	0	0	301	404
0394	Molamapur	0	0	0	0	9	0	0	0	0	0	4	0	5	0	16	1	0	0	285	461
0395	Chandrawati	6	0	0	0	28	10	72	0	6	0	67	4	10	0	53	0	0	1	386	651
0396	Pamapur	4	0	0	0	69	0	24	0	3	0	8	0	8	0	8	0	0	11	370	513
Summary for 'Nyay Panchayat' = 0032 (11 detail records)																					
Sum		22	0	1	0	1146	141	199	0	21	0	252	6	86	0	317	22	3	190	6124	8756

1	2	3	4	5	6	7	8	9	10	11	12	13	14	15	16	17	18	19	20	21	22
0033	**Ajgara**	**Nyay Panchayat** / न्याय पंचायत																			
0397	Murari	60.70	62	78	592	271	321	57	78	81	98	0	0	159	83	137	35	74	0	41	35
0398	Chak Loawe	34.40	15	17	126	72	54	10	4	16	15	0	0	58	32	33	1	18	1	4	0
0399	Chaubepur Khurd	27.11	133	137	995	530	465	98	100	238	192	0	0	209	53	273	62	135	6	120	49
0400	Parana Patti	161.07	167	180	1672	857	815	210	197	313	266	0	0	435	120	410	81	226	13	24	63
0401	Babiaon	156.21	237	252	2204	1124	1080	234	229	311	313	0	0	478	90	561	25	303	1	88	0
0402	Hajipur	120.20	189	198	1199	703	496	109	73	177	121	0	0	210	49	408	142	96	6	299	136
0403	Dumitwan	57.06	42	47	459	234	225	54	54	55	44	0	0	125	63	96	3	52	0	24	3
0404	Tala	152.17	187	232	1668	878	790	206	179	361	315	0	0	407	110	413	90	241	24	96	63
0405	Bela	271.55	252	260	2041	1045	996	219	204	208	175	0	0	578	221	483	25	220	16	110	2
0406	Dharampur	57.87	46	49	336	177	159	47	42	0	0	0	0	74	21	76	6	76	5	0	1
0407	Azgara Khas	788.36	587	684	4825	2558	2267	533	441	337	287	0	0	1448	556	1223	279	776	158	233	104
0408	Pipri	210.04	45	51	536	286	250	79	58	0	0	0	0	94	16	134	135	133	134	0	0
Summary for 'Nyay Panchayat' = 0033 (12 detail records)																					
Sum		2096.74	1962	2185	16653	8735	7918	1856	1659	2097	1826	0	0	4275	1414	4247	884	2360	364	1039	456

1	2	23	24	25	26	27	28	29	30	31	32	33	34	35	36	37	38	39	40	41	42
0033	Ajgara Nyay Panchayat / न्याय पंचायत																				
0397	Murari	3	0	0	0	0	0	0	0	0	0	1	0	4	0	14	0	0	0	134	286
0398	Chak Loawe	0	0	0	0	0	0	0	0	0	0	2	0	0	0	9	0	0	0	39	53
0399	Chaubepur Khurd	0	0	0	0	0	0	4	5	0	0	6	2	0	0	8	0	0	0	257	403
0400	Parana Patti	0	0	0	0	105	4	13	0	0	0	20	0	8	0	14	1	0	0	447	734
0401	Babiaon	1	0	0	0	69	0	9	0	42	23	13	0	10	0	26	1	0	0	563	1055
0402	Hajipur	0	0	0	0	0	0	8	0	0	0	0	0	0	0	5	0	0	0	295	354
0403	Dumitwan	0	0	0	0	1	0	0	0	0	0	6	0	3	0	10	0	0	0	138	222
0404	Tala	0	0	0	0	11	2	7	0	0	0	7	0	5	0	46	1	0	0	465	700
0405	Bela	4	0	2	0	18	4	25	0	5	0	28	1	12	0	59	2	0	0	562	971
0406	Dharampur	0	0	0	0	0	0	0	0	0	0	0	0	0	0	0	0	0	1	101	152
0407	Azgara Khas	2	0	0	0	38	5	34	2	8	0	32	3	11	0	89	7	8	115	1327	1873
0408	Pipri	1	0	0	0	0	0	0	0	0	0	0	0	0	0	0	1	0	0	152	115
Summary for 'Nyay Panchayat' = 0033 (12 detail records)																					
Sum		11	0	2	0	242	15	100	7	55	23	115	6	53	0	280	13	8	116	4480	6918

1	2	3	4	5	6	7	8	9	10	11	12	13	14	15	16	17	18	19	20	21	22
0034	**Singhpur**	**Nyay Panchayat / न्याय पंचायत**																			
0409	Mahmoodpur	165.12	174	226	1559	772	787	192	152	36	48	0	0	369	110	331	110	273	98	21	12
0410	Daudpur	121.81	121	126	700	403	297	89	56	41	22	0	0	195	40	231	31	200	14	21	14
0411	Singhpur	97.53	169	179	1208	567	641	152	155	171	167	0	0	222	58	254	96	111	61	1	7
0412	Lalmankot	62.73	76	98	689	344	345	79	65	26	15	0	0	148	33	157	5	125	3	4	1
0413	Dherhi	65.16	49	50	413	203	210	44	51	41	47	0	0	107	37	99	81	73	58	4	21
0414	Tusaura	186.16	184	214	1672	858	814	200	174	173	162	0	0	421	192	390	34	207	11	71	14
0415	Benipur Kala	93.88	83	105	796	403	393	99	90	54	54	0	0	164	67	202	129	148	93	23	33
0416	Mahada	135.57	136	159	1134	571	563	137	129	296	268	0	0	251	92	260	87	114	20	52	52
0417	Mangolepur	116.55	170	170	1160	624	536	101	122	172	143	0	0	88	13	349	30	51	1	246	19
0418	Khardaha	109.27	172	191	1372	712	660	135	127	0	0	0	0	495	271	315	96	144	14	154	82
0419	Neema	47.75	25	29	210	114	96	18	19	4	3	0	0	72	17	53	16	37	4	16	12
0420	Ramdattha	70.01	45	49	316	159	157	33	35	13	12	0	0	86	37	86	11	58	6	28	5
0421	Gosaipur	34.80	3	3	26	10	16	2	4	0	0	0	0	5	0	5	0	2	0	3	0
0422	Nathanpur	31.97	5	5	43	26	17	3	1	0	0	0	0	11	0	14	0	9	0	5	0
Summary for 'Nyay Panchayat' = 0034 (14 detail records)																					
Sum		1338.31	1412	1604	11298	5766	5532	1284	1180	1027	941	0	0	2634	967	2746	726	1552	383	649	272

1	2	23	24	25	26	27	28	29	30	31	32	33	34	35	36	37	38	39	40	41	42
0034	Singhpur	Nyay Panchayat / न्याय पंचायत																			
0409	Mahmoodpur	0	0	0	0	1	0	3	0	2	0	10	0	9	0	12	0	2	139	439	538
0410	Daudpur	0	0	0	0	4	3	1	0	0	0	1	0	1	0	3	0	0	0	172	266
0411	Singhpur	2	0	0	0	82	12	26	9	0	0	10	5	7	0	15	2	0	65	313	480
0412	Lalmankot	1	0	0	0	4	0	12	0	1	0	3	0	1	0	6	1	0	0	187	340
0413	Dherhi	0	0	0	0	19	2	0	0	0	0	0	0	0	0	3	0	0	0	104	129
0414	Tusaura	0	0	0	0	2	0	63	7	1	0	8	0	28	0	10	2	7	82	461	698
0415	Benipur Kala	1	0	0	0	0	2	16	0	0	0	2	0	0	0	12	1	0	0	201	264
0416	Mahada	0	0	0	0	58	10	5	0	0	0	8	4	2	0	21	1	0	0	311	476
0417	Mangolepur	0	0	0	0	49	10	0	0	0	0	0	0	0	0	3	0	0	148	275	358
0418	Khardaha	0	0	0	0	5	0	0	0	0	0	3	0	0	0	9	0	0	0	397	564
0419	Neema	0	0	0	0	0	0	0	0	0	0	0	0	0	0	0	0	0	0	61	80
0420	Ramdattha	0	0	0	0	0	0	0	0	0	0	0	0	0	0	0	0	1	45	72	101
0421	Gosaipur	0	0	0	0	0	0	0	0	0	0	0	0	0	0	0	0	0	0	5	16
0422	Nathanpur	0	0	0	0	0	0	0	0	0	0	0	0	0	0	0	0	0	0	12	17
Summary for 'Nyay Panchayat' = 0034 (14 detail records)																					
Sum		4	0	0	0	224	39	126	16	4	0	45	9	48	0	94	7	10	479	3010	4327

1	2	3	4	5	6	7	8	9	10	11	12	13	14	15	16	17	18	19	20	21	22
0035	**Jagdishpur**	**Nyay Panchayat / न्याय पंचायत**																			
0423	Roopchandpur	263.06	170	198	1255	664	591	97	110	327	295	0	0	470	152	320	119	182	75	78	42
0424	Jagdeeshpur	295.84	352	374	2655	1385	1270	304	294	512	456	0	0	653	171	657	81	406	24	202	56
0425	Mawaia	179.28	194	232	1861	962	899	209	223	153	148	0	0	432	87	478	21	384	2	21	16
0426	Paragdih	64.35	105	110	789	384	405	99	99	27	22	0	0	169	44	168	67	98	49	16	18
0427	Bharatpur	140.43	100	122	814	425	389	93	66	60	58	0	0	220	85	183	142	134	126	13	12
0428	Tilmapur	94.49	100	114	967	501	466	118	119	210	183	0	0	276	115	207	7	73	2	93	3
0429	Khanuan	172.40	101	107	875	449	426	111	84	0	0	0	0	203	89	204	28	190	27	0	0
0430	Sheodaspur	36.02	36	42	281	154	127	16	18	46	33	0	0	74	20	56	48	47	38	1	9
0431	Laskarpur	129.91	227	249	1768	906	862	203	173	236	204	0	0	340	111	414	32	263	3	80	0
0432	Shahdeeh	107.65	128	131	983	510	473	111	115	61	56	0	0	227	80	250	3	105	1	26	0
0433	Gosaipur	99.56	99	101	704	401	303	77	46	0	0	0	0	290	150	218	100	199	90	8	7
0434	Patkhauli	21.45	26	27	209	106	103	27	20	6	2	0	0	65	27	50	48	46	39	3	9
0435	Maheshpur	16.59	4	4	23	13	10	1	2	6	1	0	0	8	5	7	5	6	4	1	1
Summary for 'Nyay Panchayat' = 0035 (13 detail records)																					
Sum		1621.03	1642	1811	13184	6860	6324	1466	1369	1644	1458	0	0	3427	1136	3212	701	2133	480	542	173

1	2	23	24	25	26	27	28	29	30	31	32	33	34	35	36	37	38	39	40	41	42
0035	**Jagdishpur**	**Nyay Panchayat / न्याय पंचायत**																			
0423	Roopchandpur	1	0	0	0	4	0	10	2	0	0	13	0	7	0	25	0	0	0	344	472
0424	Jagdeeshpur	1	0	0	0	17	0	1	1	2	0	6	0	3	0	19	0	0	0	728	1189
0425	Mawaia	1	0	0	0	44	1	2	0	0	0	6	0	2	0	18	2	0	426	484	452
0426	Paragdih	0	0	0	0	7	0	19	0	1	0	5	0	3	0	19	0	2	84	214	254
0427	Bharatpur	2	0	0	0	14	1	1	0	0	0	0	0	2	0	17	3	0	0	242	247
0428	Tilmapur	2	0	0	0	0	0	8	0	2	0	4	0	1	0	24	2	0	0	294	459
0429	Khanuan	0	0	0	0	0	0	0	0	0	0	1	0	1	0	12	1	0	24	245	374
0430	Sheodaspur	0	0	0	0	4	0	1	0	0	0	3	1	0	0	0	0	0	0	98	79
0431	Laskarpur	0	0	0	0	42	29	0	0	0	0	8	0	2	0	19	0	0	191	492	639
0432	Shahdeeh	1	0	0	0	75	0	11	0	1	0	5	0	10	0	16	2	0	1	260	469
0433	Gosaipur	0	0	0	0	11	3	0	0	0	0	0	0	0	0	0	0	0	0	183	203
0434	Patkhauli	0	0	0	0	1	0	0	0	0	0	0	0	0	0	0	0	0	0	56	55
0435	Maheshpur	0	0	0	0	0	0	0	0	0	0	0	0	0	0	0	0	0	0	6	5
Summary for 'Nyay Panchayat' = 0035 (13 detail records)																					
Sum		8	0	0	0	219	34	53	3	6	0	51	1	31	0	169	10	2	726	3646	4897

1	2	3	4	5	6	7	8	9	10	11	12	13	14	15	16	17	18	19	20	21	22
0036	**Cholapur**	**Nyay Panchayat / न्याय पंचायत**																			
0436	Murli	73.25	108	130	985	505	480	104	120	5	1	0	0	224	59	255	1	139	1	2	0
0437	Katari	371.92	451	599	4174	2139	2035	505	469	726	663	0	0	1019	308	1006	47	618	15	242	7
0438	Alamnagar	8.09	0	0	0	0	0	0	0	0	0	0	0	0	0	0	0	0	0	0	0
0439	Hulsipur	2.83	0	0	0	0	0	0	0	0	0	0	0	0	0	0	0	0	0	0	0
0440	Devnandpur	16.59	20	25	179	102	77	28	17	3	0	0	0	53	20	48	4	23	2	0	1
0441	Nathaipur	4.05	0	0	0	0	0	0	0	0	0	0	0	0	0	0	0	0	0	0	0
0442	Logajar	25.09	14	14	128	62	66	17	22	0	0	0	0	26	3	25	0	13	0	0	0
0443	Deipur	33.18	103	120	1025	534	491	145	110	0	0	0	0	258	104	221	24	15	0	9	0
0444	Bhawanipur	46.14	111	111	760	382	378	76	89	0	0	0	0	217	104	170	2	51	1	15	0
0445	Dharsauna	325.38	492	498	3546	1881	1665	402	377	591	525	0	0	807	208	918	286	224	41	316	212
0446	Garsara	165.12	281	299	2084	1083	1001	267	246	475	438	0	0	548	193	488	157	192	74	94	73
0447	Tari	164.71	191	199	1420	724	696	151	163	162	157	0	0	440	309	322	203	162	100	53	29
0448	Cholapur	82.15	244	258	1956	1068	888	247	208	368	314	0	0	594	248	447	57	176	4	31	0
0449	Gola	138.41	79	84	867	463	404	105	95	107	101	0	0	268	104	181	23	67	2	4	2
0450	Barthauli	80.13	70	78	700	344	356	60	59	80	90	0	0	51	6	165	12	139	9	9	3
0451	Tekari	125.46	95	142	1012	529	483	120	108	29	20	0	0	276	82	245	30	178	6	0	0
Summary for 'Nyay Panchayat' = 0036 (16 detail records)																					
Sum		1662.50	2259	2557	18836	9816	9020	2227	2083	2546	2309	0	0	4781	1748	4491	846	1997	255	775	327

1	2	23	24	25	26	27	28	29	30	31	32	33	34	35	36	37	38	39	40	41	42
0036	**Cholapur**	**Nyay Panchayat / न्याय पंचायत**																			
0436	Murli	1	0	0	0	88	0	2	0	0	0	2	0	2	0	19	0	0	0	250	479
0437	Katari	1	0	0	0	109	23	2	0	2	0	2	0	10	0	20	2	6	21	1127	1967
0438	Alamnagar	0	0	0	0	0	0	0	0	0	0	0	0	0	0	0	0	0	0	0	0
0439	Hulsipur	0	0	0	0	0	0	0	0	0	0	0	0	0	0	0	0	0	0	0	0
0440	Devnandpur	2	0	0	0	3	0	15	0	1	0	0	1	2	0	2	0	1	7	53	66
0441	Nathaipur	0	0	0	0	0	0	0	0	0	0	0	0	0	0	0	0	0	0	0	0
0442	Logajar	0	0	0	0	0	0	2	0	0	0	6	0	2	0	2	0	0	0	37	66
0443	Deipur	0	0	0	0	46	20	72	1	0	0	37	1	16	0	26	2	0	0	313	467
0444	Bhawanipur	3	0	0	0	10	0	28	1	2	0	22	0	14	0	25	0	0	0	212	376
0445	Dharsauna	3	0	2	0	143	18	64	3	16	0	47	2	42	0	61	10	1	209	962	1170
0446	Garsara	0	0	0	0	125	4	35	4	1	0	10	0	6	0	25	2	0	0	595	844
0447	Tari	5	0	0	0	16	66	51	0	12	7	5	0	2	0	16	1	0	168	402	325
0448	Cholapur	0	0	0	0	150	31	11	0	1	0	22	0	0	0	56	22	0	0	621	831
0449	Gola	2	0	0	0	26	15	18	0	2	0	23	1	14	0	25	3	0	102	282	279
0450	Barthauli	0	0	0	0	0	0	13	0	0	0	1	0	0	0	3	0	0	145	179	199
0451	Tekari	3	0	0	0	2	0	44	23	1	0	7	0	0	0	10	1	0	0	284	453
Summary for 'Nyay Panchayat' = 0036 (16 detail records)																					
Sum		20	0	2	0	718	177	357	32	38	7	184	5	110	0	290	43	8	652	5317	7522

1	2	3	4	5	6	7	8	9	10	11	12	13	14	15	16	17	18	19	20	21	22
0037	**Rauna kalan**	**Nyay Panchayat / न्याय पंचायत**																			
0452	Rauna Khurd	336.71	453	470	3468	1871	1597	419	322	432	318	0	0	968	368	884	90	438	24	186	46
0453	Rauna Kala	477.95	202	206	1442	776	666	180	160	309	268	0	0	253	71	389	85	168	1	62	28
0454	Hariyadih	309.18	284	303	2047	1076	971	211	218	277	252	0	0	497	168	528	12	317	0	66	9
0455	Munari	280.46	394	453	3774	1958	1816	493	413	544	478	0	0	838	263	846	28	341	15	133	7
0456	Demrupur	39.66	32	32	357	188	169	46	40	0	0	0	0	99	21	68	0	40	0	3	0
0457	Bhamiyar	79.32	124	125	907	497	410	90	104	31	38	0	0	299	71	224	6	124	0	82	5
0458	Magrauha	212.06	158	177	1447	780	667	158	144	453	384	0	0	252	37	412	0	188	0	52	0
0459	Latauni	159.05	195	202	1527	827	700	187	146	128	99	0	0	463	141	405	77	267	25	56	49
Summary for 'Nyay Panchayat' = 0037 (8 detail records)																					
Sum		1894.39	1842	1968	14969	7973	6996	1784	1547	2174	1837	0	0	3669	1140	3756	298	1883	65	640	144

1	2	23	24	25	26	27	28	29	30	31	32	33	34	35	36	37	38	39	40	41	42
0037	**Rauna kalan**	**Nyay Panchayat / न्याय पंचायत**																			
0452	Rauna Khurd	19	0	0	0	66	18	91	0	8	0	15	0	7	0	54	2	0	322	987	1185
0453	Rauna Kala	0	0	0	0	62	36	36	5	13	1	5	0	26	14	17	0	0	0	387	581
0454	Hariyadih	1	0	0	0	39	1	38	0	2	0	18	0	12	0	35	2	0	232	548	727
0455	Munari	0	0	0	0	224	5	58	0	15	0	35	0	12	0	28	1	1	317	1111	1471
0456	Demrupur	1	0	0	0	4	0	6	0	5	0	1	0	4	0	4	0	0	0	120	169
0457	Bhamiyar	0	0	0	0	11	0	0	0	0	0	0	0	0	0	7	1	0	0	273	404
0458	Magrauha	0	0	0	0	27	0	96	0	3	0	25	0	6	0	15	0	0	82	368	585
0459	Latauni	0	0	0	0	6	1	23	0	13	0	22	1	1	0	17	1	0	16	422	607
Summary for 'Nyay Panchayat' = 0037 (8 detail records)																					
Sum		21	0	0	0	439	61	348	5	59	1	121	1	68	14	177	7	1	969	4216	5729

1	2	3	4	5	6	7	8	9	10	11	12	13	14	15	16	17	18	19	20	21	22
0038	**Chaubepur**	**Nyay Panchayat / न्याय पंचायत**																			
0460	Rasulpur	10.12	21	21	78	44	34	10	5	35	24	0	0	3	0	25	3	3	0	5	1
0461	Barthara Khurd	180.90	376	454	3386	1754	1632	414	397	501	442	0	0	798	298	727	104	316	21	99	62
0462	Ajaon	194.26	178	207	1614	829	785	194	162	37	40	0	0	411	135	418	76	218	28	32	29
0463	Harbanspur	28.33	0	0	0	0	0	0	0	0	0	0	0	0	0	0	0	0	0	0	0
0464	Chumkuni	59.90	91	91	747	411	336	100	58	122	96	0	0	201	56	164	9	73	1	7	8
0465	Chhitampur	123.03	150	157	1315	692	623	174	151	158	127	0	0	358	88	367	123	166	16	58	98
0466	Kadipur	78.51	80	82	691	368	323	83	83	60	52	0	0	127	44	163	141	71	93	15	30
0467	Paranapur	91.06	152	157	1123	597	526	146	119	185	160	0	0	293	106	269	211	79	189	3	1
0468	Chaubepur Kala	48.16	197	216	1592	843	749	180	142	148	127	0	0	574	149	365	75	51	16	31	7
0469	Kauwapur	64.35	120	120	788	409	379	107	100	64	66	0	0	117	52	194	3	12	0	0	0
0470	Balrampur	10.52	100	113	828	397	431	108	126	170	163	0	0	143	32	171	44	76	18	3	2
0471	Virnathpur	23.07	79	96	738	382	356	88	84	177	157	0	0	176	17	183	34	86	7	15	13
0472	Ballampur	105.20	0	0	0	0	0	0	0	0	0	0	0	0	0	0	0	0	0	0	0
0473	Bahadurpur	67.18	178	178	1134	593	541	154	134	334	317	0	0	236	52	284	90	64	69	18	16
0474	Barsara	22.26	45	56	384	216	168	47	36	18	12	0	0	148	74	100	9	1	0	0	0
0475	Jujhar Patti	56.25	103	106	858	460	398	108	96	79	79	0	0	283	174	202	18	6	0	9	6
0476	Sugulpur	74.46	221	231	1663	863	800	225	166	224	200	0	0	410	188	348	18	73	6	54	2
0477	Dabeshpur	10.52	16	16	162	89	73	24	22	0	0	0	0	41	10	40	3	25	0	7	3
0478	Gaurauparwar	90.75	301	330	2671	1414	1257	306	276	362	317	0	0	755	285	671	106	276	22	181	73
0479	Gaura Gangwar	38.85	0	0	0	0	0	0	0	0	0	0	0	0	0	0	0	0	0	0	0
Summary for 'Nyay Panchayat' = 0038 (20 detail records)																					
Sum		1377.68	2408	2631	19772	10361	9411	2468	2157	2674	2379	0	0	5074	1760	4691	1067	1596	486	537	351

1	2	23	24	25	26	27	28	29	30	31	32	33	34	35	36	37	38	39	40	41	42
0038	Chaubepur Nyay Panchayat / न्याय पंचायत																				
0460	Rasulpur	0	0	0	0	17	2	0	0	0	0	0	0	0	0	0	0	0	18	19	13
0461	Barthara Khurd	1	0	1	0	176	18	29	0	3	0	39	1	9	0	54	2	4	90	1023	1438
0462	Ajaon	0	0	1	0	55	16	22	1	1	0	22	0	16	0	51	2	6	208	405	501
0463	Harbanspur	0	0	0	0	0	0	0	0	0	0	0	0	0	0	0	0	0	0	0	0
0464	Chumkuni	0	0	0	0	44	0	6	0	7	0	8	0	15	0	4	0	32	167	215	160
0465	Chhitampur	1	0	0	0	38	5	50	3	2	0	24	0	11	0	17	1	7	165	318	335
0466	Kadipur	0	0	0	0	13	17	34	0	1	0	6	0	1	0	22	1	2	4	203	178
0467	Paranapur	6	4	3	1	3	1	64	11	16	0	32	0	20	0	43	4	6	5	322	310
0468	Chaubepur Kala	2	0	0	0	101	39	15	0	0	0	87	4	20	0	58	9	0	0	478	674
0469	Kauwapur	3	0	0	0	136	1	8	0	3	0	13	1	10	0	9	1	0	0	215	376
0470	Balrampur	2	0	0	0	37	13	10	1	0	0	26	10	7	0	10	0	0	1	226	386
0471	Virnathpur	0	0	0	0	32	12	7	0	0	0	10	0	12	0	21	2	0	1	199	321
0472	Ballampur	0	0	0	0	0	0	0	0	0	0	0	0	0	0	0	0	0	0	0	0
0473	Bahadurpur	0	0	0	0	73	3	58	0	11	0	16	2	13	0	31	0	0	0	309	451
0474	Barsara	3	0	0	0	10	7	7	0	1	0	70	1	0	0	8	1	2	0	114	159
0475	Jujhar Patti	2	0	0	0	6	0	28	1	0	0	89	5	10	0	52	6	9	4	249	376
0476	Sugulpur	1	0	0	0	41	5	39	0	35	0	28	4	32	0	45	1	19	113	496	669
0477	Dabeshpur	0	0	0	0	3	0	0	0	0	0	0	0	0	0	5	0	0	0	49	70
0478	Gaurauparwar	7	0	0	0	89	6	15	2	11	0	37	2	17	0	38	1	14	103	729	1048
0479	Gaura Gangwar	0	0	0	0	0	0	0	0	0	0	0	0	0	0	0	0	0	0	0	0
Summary for 'Nyay Panchayat' = 0038 (20 detail records)																					
Sum		28	4	5	1	874	145	392	19	91	0	507	30	193	0	468	31	101	879	5569	7465

1	2	3	4	5	6	7	8	9	10	11	12	13	14	15	16	17	18	19	20	21	22
Summary for 'Tahsil' = 0030 (148 detail records)																					
Sum		17937.39	19808	21913	162185	84527	77658	18613	16934	19903	17809	0	0	40618	14114	38612	7533	19438	3142	7065	3268
Summary for 'CD Block' = 0080 (148 detail records)																					
Sum		17937.39	19808	21913	162185	84527	77658	18613	16934	19903	17809	0	0	40618	14114	38612	7533	19438	3142	7065	3268

1	2	23	24	25	26	27	28	29	30	31	32	33	34	35	36	37	38	39	40	41	42
Summary for 'Tahsil' = 0030 (148 detail records)																					
Sum		142	7	16	1	4779	693	1969	98	426	45	1608	65	726	15	2443	199	191	5151	45724	64974
Summary for 'CD Block' = 0080 (148 detail records)																					
Sum		142	7	16	1	4779	693	1969	98	426	45	1608	65	726	15	2443	199	191	5151	45724	64974

VIKAS KHAND CHOLAPUR & CHIRAIGAON

(TAHSIL VARANASI)

DISTRICT VARANASI

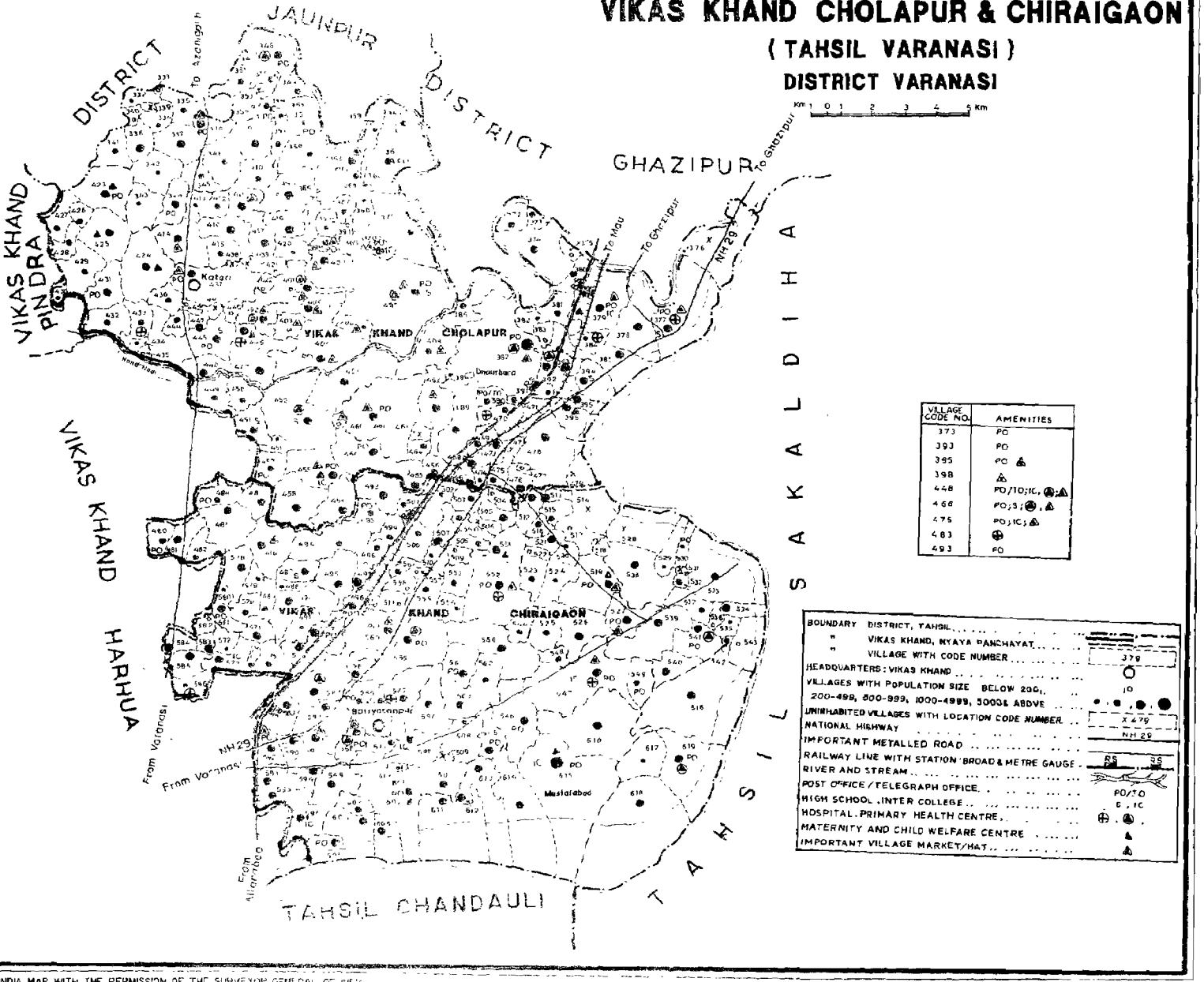

VILLAGE CODE NO.	AMENITIES
373	PO
393	PO
395	PO
398	
448	PO/TO;IC,
466	PO;S; ,
475	PO;IC;
483	
493	PO

BOUNDARY DISTRICT, TAHSIL	
" VIKAS KHAND, NYAYA PANCHAYAT	
" VILLAGE WITH CODE NUMBER	379
HEADQUARTERS : VIKAS KHAND	
VILLAGES WITH POPULATION SIZE BELOW 200,	10
200-499, 500-999, 1000-4999, 5000& ABOVE	
UNINHABITED VILLAGES WITH LOCATION CODE NUMBER	X 479
NATIONAL HIGHWAY	NH 29
IMPORTANT METALLED ROAD	
RAILWAY LINE WITH STATION : BROAD & METRE GAUGE	BS MS
RIVER AND STREAM	
POST OFFICE / TELEGRAPH OFFICE	PO/TO
HIGH SCHOOL , INTER COLLEGE	S , IC
HOSPITAL , PRIMARY HEALTH CENTRE	,
MATERNITY AND CHILD WELFARE CENTRE	
IMPORTANT VILLAGE MARKET/HAT	

BASED UPON SURVEY OF INDIA MAP WITH THE PERMISSION OF THE SURVEYOR GENERAL OF INDIA

© GOVERNMENT OF INDIA COPYRIGHT, 199

1	2	3	4	5	6	7	8	9	10	11	12	13	14	15	16	17	18	19	20	21	22
0090	**Chirai Gaon**	**CD Block / सा. वि. खण्ड**																			
																तहसील / Tahsil			**Varanasi**		**0030**
0039	**Goppur**	**Nyay Panchayat / न्याय पंचायत**																			
0480	Amar Patti	78.92	78	97	765	400	365	106	91	0	0	0	0	190	45	169	0	85	0	9	0
0481	Allopur	100.77	155	193	1431	763	668	198	157	300	260	0	0	326	137	333	41	71	16	54	22
0482	Imiliya	78.92	79	79	633	336	297	84	72	48	43	0	0	169	70	140	9	79	6	1	1
0483	Goppur	215.30	312	342	2539	1278	1261	297	354	172	149	0	0	522	155	646	49	193	2	43	9
0484	Saraiya	110.89	122	124	927	494	433	100	90	52	48	0	0	272	93	201	11	90	5	7	0
0485	Amli	111.70	182	200	1198	637	561	130	128	217	180	0	0	342	112	340	160	258	132	37	17
0486	Jairampur	310.00	404	411	3056	1620	1436	364	320	207	213	0	0	691	144	706	2	588	0	42	1
0487	Saraiya	110.89	214	216	1604	862	742	174	187	58	36	0	0	377	65	394	301	222	147	112	154
0488	Dhanrazaipur	27.11	29	29	202	105	97	21	19	6	7	0	0	77	48	46	0	35	0	1	0
0489	Damodarpur	63.54	103	134	917	472	445	107	98	140	116	0	0	140	71	215	2	159	1	46	1
0490	Chhahi	220.97	310	334	2552	1319	1233	305	302	163	140	0	0	529	116	659	68	308	15	73	8
0491	Vyaspur	73.66	72	74	439	237	202	56	53	67	55	0	0	79	9	118	1	16	0	19	0
Summary for 'Nyay Panchayat' = 0039 (12 detail records)																					
Sum		1502.67	2060	2233	16263	8523	7740	1942	1871	1430	1247	0	0	3714	1065	3967	644	2104	324	444	213

1	2	23	24	25	26	27	28	29	30	31	32	33	34	35	36	37	38	39	40	41	42
0090	Chirai Gaon	CD Block / सा. वि. खण्ड																			
														तहसील / Tahsil				Varanasi			0030
0039	Goppur	Nyay Panchayat / न्याय पंचायत																			
0480	Amar Patti	1	0	1	0	0	0	38	0	10	0	7	0	3	0	15	0	0	0	231	365
0481	Allopur	3	0	0	0	67	0	60	0	3	0	32	0	7	0	36	3	0	1	430	626
0482	Imiliya	0	0	0	0	15	0	5	0	16	0	15	2	2	0	7	0	0	0	196	288
0483	Goppur	4	0	0	0	173	31	110	3	18	0	23	0	13	0	69	4	3	203	629	1009
0484	Saraiya	3	0	0	0	4	3	40	0	6	0	18	3	4	0	29	0	2	3	291	419
0485	Amli	0	0	0	0	24	9	7	2	3	0	1	0	1	0	9	0	0	2	297	399
0486	Jairampur	4	0	0	0	2	1	28	0	4	0	10	0	4	0	24	0	1	16	913	1418
0487	Saraiya	1	0	0	0	1	0	30	0	0	0	13	0	5	0	10	0	0	0	468	441
0488	Dhanrazaipur	0	0	0	0	0	0	0	0	0	0	4	0	2	0	4	0	0	0	59	97
0489	Damodarpur	0	0	0	0	0	0	1	0	0	0	6	0	0	0	3	0	1	0	256	443
0490	Chhahi	2	0	0	0	45	6	139	37	17	0	20	0	7	0	48	2	0	0	660	1165
0491	Vyaspur	2	0	0	0	5	1	54	0	6	0	7	0	3	0	6	0	0	3	119	198
Summary for 'Nyay Panchayat' = 0039 (12 detail records)																					
Sum		20	0	1	0	336	51	512	42	83	0	156	5	51	0	260	9	7	228	4549	6868

1	2	3	4	5	6	7	8	9	10	11	12	13	14	15	16	17	18	19	20	21	22
0040	**Parwatpur**	**Nyay Panchayat / न्याय पंचायत**																			
0492	Kutahan	138.82	106	148	1174	634	540	141	135	198	161	0	0	272	54	285	91	181	82	8	2
0493	Khetalpur	79.32	76	84	632	335	297	103	70	155	127	0	0	164	34	124	88	66	73	3	11
0494	Ramagharwan	127.48	130	144	935	474	461	105	105	177	174	0	0	223	43	196	23	111	23	0	0
0495	Kharagpur	138.41	155	178	1127	579	548	122	132	217	201	0	0	156	32	318	218	133	173	7	8
0496	Piyri	208.83	140	153	1397	737	660	157	157	153	138	0	0	367	89	366	40	127	31	7	4
0497	Taraiya	97.94	189	244	1611	824	787	186	191	178	174	0	0	406	113	389	6	134	1	15	3
0498	Puran Patti	62.32	114	118	757	418	339	99	93	133	107	0	0	159	35	188	24	35	0	26	2
0499	Vikapur	68.39	137	138	992	558	434	130	77	220	168	0	0	278	113	240	2	114	1	36	0
0500	Parwatpur	125.46	61	64	505	249	256	51	63	8	7	0	0	117	41	97	1	36	0	20	0
0501	Gaurdiha	110.08	67	74	502	259	243	52	61	83	68	0	0	114	24	123	1	90	0	0	0
0502	Chak Basdev	23.07	41	41	332	168	164	38	38	0	0	0	0	51	10	78	0	66	0	1	0
0503	Bhagwanpur	61.92	71	77	517	288	229	73	53	43	43	0	0	64	8	146	3	118	3	3	0
0504	Katesar Kala	63.13	28	32	194	93	101	25	23	14	23	0	0	18	11	48	14	26	4	0	3
0505	Bankat	89.44	178	216	1528	810	718	185	169	299	261	0	0	372	138	378	10	171	3	18	1
0506	Ketesar Khurd	18.62	0	0	0	0	0	0	0	0	0	0	0	0	0	0	0	0	0	0	0
0507	Panihari	56.25	135	188	1012	549	463	149	111	139	127	0	0	295	60	233	3	118	1	8	0
0508	Kodopur	61.11	87	109	768	402	366	106	85	0	0	0	0	193	51	172	5	54	1	20	0
0509	Kodopur Khurd	41.28	16	21	157	85	72	19	18	0	0	0	0	51	21	33	1	11	0	2	0
0510	Daniyalpur	64.75	40	49	350	166	184	50	37	0	1	0	0	80	78	49	30	4	0	1	1
0511	Murli	63.13	23	23	181	103	78	25	20	98	72	0	0	36	6	39	14	7	1	9	12
Summary for 'Nyay Panchayat' = 0040 (20 detail records)																					
Sum		1699 75	1794	2101	14671	7731	6940	1816	1638	2115	1852	0	0	3416	961	3502	574	1602	397	184	47

1	2	23	24	25	26	27	28	29	30	31	32	33	34	35	36	37	38	39	40	41	42
0040	**Parwatpur**	**Nyay Panchayat / न्याय पंचायत**																			
0492	Kutahan	1	0	0	0	61	6	4	0	1	0	3	1	7	0	19	0	6	166	343	283
0493	Khetalpur	5	0	0	0	21	2	6	0	9	0	1	1	1	0	12	1	6	80	205	129
0494	Ramagharwan	0	0	0	0	33	0	9	0	14	0	6	0	8	0	15	0	0	149	278	289
0495	Kharagpur	4	0	1	0	85	35	22	1	39	0	0	0	10	0	17	1	0	23	261	307
0496	Piyri	2	0	13	0	56	2	40	1	34	0	14	0	7	0	66	2	0	216	371	404
0497	Taraiya	2	0	0	0	53	1	93	0	11	0	24	0	12	0	45	1	0	1	435	780
0498	Puran Patti	1	0	0	0	58	5	25	5	7	0	11	4	2	3	23	5	0	0	230	315
0499	Vikapur	0	0	1	0	21	0	18	0	3	0	8	0	6	0	33	1	1	7	317	425
0500	Parwatpur	0	0	0	0	12	0	2	0	1	0	5	0	0	0	21	1	0	0	152	255
0501	Gaurdiha	1	0	0	0	6	0	8	0	2	0	3	0	2	0	11	1	0	1	136	241
0502	Chak Basdev	2	0	0	0	0	0	1	0	3	0	0	0	0	0	5	0	0	7	90	157
0503	Bhagwanpur	0	0	0	0	23	0	0	0	0	0	0	0	1	0	1	0	0	0	142	226
0504	Katesar Kala	1	0	0	0	9	3	1	0	1	0	1	0	0	0	9	4	0	7	45	80
0505	Bankat	1	0	0	0	59	0	10	0	20	0	37	0	7	0	55	6	0	258	432	450
0506	Ketesar Khurd	0	0	0	0	0	0	0	0	0	0	0	0	0	0	0	0	0	0	0	0
0507	Panihari	0	0	0	0	1	0	56	0	17	0	6	1	3	0	24	1	0	41	316	419
0508	Kodopur	0	0	0	0	2	0	39	0	38	0	6	0	5	0	8	4	0	8	230	353
0509	Kodopur Khurd	0	0	0	0	6	0	9	0	2	0	0	0	1	0	2	1	0	2	52	69
0510	Daniyalpur	1	0	0	0	30	1	2	0	0	0	0	0	1	0	10	28	0	0	117	154
0511	Murli	0	0	0	0	13	0	6	0	0	0	1	0	2	0	1	1	0	0	64	64
Summary for 'Nyay Panchayat' = 0040 (20 detail records)																					
Sum		21	0	15	0	549	55	351	7	202	0	126	7	75	3	377	58	13	966	4216	5400

1	2	3	4	5	6	7	8	9	10	11	12	13	14	15	16	17	18	19	20	21	22
0041	**Bharthara Kalan**	**Nyay Panchayat / न्याय पंचायत**																			
0512	Sonbarsa	76.08	223	223	1695	865	830	189	180	124	114	0	0	338	118	414	15	197	3	5	0
0513	Muridpur	38.85	128	130	1016	523	493	99	106	143	136	0	0	256	55	214	0	162	0	0	0
0514	Bartharra Gangwar	179.28	0	0	0	0	0	0	0	0	0	0	0	0	0	0	0	0	0	0	0
0515	Urawan	58.68	63	63	541	257	284	69	60	113	124	0	0	91	6	116	21	45	0	7	8
0516	Awadhipur	38.45	10	10	89	51	38	17	10	25	18	0	0	19	4	18	0	7	0	1	0
0517	Paranapur	98.75	68	71	866	469	397	102	95	149	133	0	0	245	87	195	1	67	0	12	0
0518	Panditpur	19.43	0	0	0	0	0	0	0	0	0	0	0	0	0	0	0	0	0	0	0
0519	Bharthara Kala	269.93	357	359	2609	1345	1264	302	253	275	241	0	0	816	445	614	40	287	2	49	16
0520	Vyaspur	46.14	52	52	314	181	133	37	26	0	0	0	0	134	78	79	6	53	1	3	1
0521	Chukhan	56.25	161	191	1203	658	545	174	146	266	233	0	0	272	57	317	72	79	3	31	36
0522	Gokulpur	16.19	18	18	152	71	81	22	17	51	59	0	0	33	12	30	2	5	0	0	0
0523	Girdharpur	85.80	70	70	528	288	240	62	49	111	95	0	0	146	67	113	1	58	0	1	0
0524	Jhanjhupur	109.27	41	52	438	213	225	37	61	0	0	0	0	156	110	101	6	57	2	0	0
0525	Rampur	116.55	124	124	923	475	448	120	128	157	150	0	0	247	53	221	6	103	0	1	0
0526	Ukathi	192.24	286	291	1368	772	596	116	89	479	394	0	0	173	10	434	130	117	63	203	59
0527	Srithi	111.70	180	185	1482	773	709	193	171	192	172	0	0	389	109	310	11	171	2	76	9
Summary for 'Nyay Panchayat' = 0041 (16 detail records)																					
Sum		1513.59	1781	1839	13224	6941	6283	1539	1391	2085	1869	0	0	3315	1211	3176	311	1408	76	389	129

1	2	23	24	25	26	27	28	29	30	31	32	33	34	35	36	37	38	39	40	41	42
0041	**Bharthara Kalan Nyay Panchayat / न्याय पंचायत**																				
0512	Sonbarsa	8	0	0	0	16	1	70	3	12	0	52	1	14	0	40	7	0	132	451	683
0513	Muridpur	0	0	0	0	0	0	32	0	1	0	1	0	2	0	16	0	0	98	309	395
0514	Bartharra Gangwar	0	0	0	0	0	0	0	0	0	0	0	0	0	0	0	0	0	0	0	0
0515	Urawan	3	0	0	0	0	4	32	1	2	0	12	8	4	0	11	0	0	102	141	161
0516	Awadhipur	0	0	0	0	2	0	5	0	0	0	0	0	1	0	2	0	0	0	33	38
0517	Paranapur	2	0	0	0	1	0	38	0	3	0	17	0	11	0	44	1	0	0	274	396
0518	Panditpur	0	0	0	0	0	0	0	0	0	0	0	0	0	0	0	0	0	0	0	0
0519	Bharthara Kala	4	0	0	0	26	2	48	0	16	0	50	4	31	0	103	16	0	0	731	1224
0520	Vyaspur	1	0	0	0	2	1	1	0	1	0	3	0	0	0	15	3	0	3	102	124
0521	Chukhan	11	0	0	0	109	31	19	0	5	0	37	0	3	0	23	2	0	0	341	473
0522	Gokulpur	1	0	0	0	18	0	0	0	0	0	1	0	0	0	5	2	0	0	41	79
0523	Girdharpur	0	0	0	0	11	0	10	0	1	0	5	0	2	0	25	1	0	0	175	239
0524	Jhanjhupur	2	0	0	0	4	0	10	0	1	0	6	4	6	0	15	0	0	0	112	219
0525	Rampur	0	0	0	0	24	0	7	3	29	0	14	1	18	0	25	2	0	0	254	442
0526	Ukathi	2	0	0	0	6	2	90	3	0	0	5	1	0	0	11	2	0	13	338	453
0527	Srithi	0	0	0	0	27	0	0	0	0	0	10	0	5	0	21	0	1	38	462	660
Summary for 'Nyay Panchayat' = 0041 (16 detail records)																					
Sum		34	0	0	0	246	41	362	10	71	0	213	19	97	0	356	36	1	386	3764	5586

1	2	3	4	5	6	7	8	9	10	11	12	13	14	15	16	17	18	19	20	21	22
0042	**CHHITAUNI**	**Nyay Panchayat / न्याय पंचायत**																			
0528	Sheodash Gangwar	204.78	0	0	0	0	0	0	0	0	0	0	0	0	0	0	0	0	0	0	0
0529	Looth Kala	91.06	45	46	368	197	171	57	47	37	40	0	0	74	11	83	0	31	0	20	0
0530	Looth Khurd	62.33	52	62	399	209	190	57	50	41	37	0	0	115	38	102	1	36	0	10	0
0531	Sheonathpur	0.40	0	0	0	0	0	0	0	0	0	0	0	0	0	0	0	0	0	0	0
0532	Dhobhi	20.64	122	122	733	397	336	71	68	155	125	0	0	227	48	181	0	99	0	24	0
0533	Sapsaul	429.39	167	189	1779	929	850	213	213	244	254	0	0	451	164	428	9	157	2	208	3
0534	Misripura	21.85	221	222	1745	892	853	209	237	259	246	0	0	475	136	385	12	221	1	39	2
0535	Dharadhar	84.18	42	42	433	209	224	42	38	0	0	0	0	130	73	96	0	68	0	15	0
0536	Bakaini	24.69	7	7	101	45	56	7	19	0	0	0	0	33	13	23	0	12	0	9	0
0537	Raimala	124.65	100	100	846	436	410	106	94	7	5	0	0	221	74	205	17	67	0	3	1
0538	Sheodas Uparwar	300.29	173	181	1426	752	674	169	155	199	191	0	0	340	112	339	4	186	1	87	2
0539	Amauli	280.46	281	305	2177	1153	1024	239	193	165	154	0	0	716	320	492	6	151	1	62	0
0540	Kukrha	121.81	231	245	1543	827	716	188	166	213	196	0	0	363	125	400	2	168	0	113	0
0541	Chitauni	144.48	184	184	1418	746	672	119	151	306	281	0	0	458	239	346	144	76	2	210	142
0542	Gangapur	18.21	69	69	546	278	268	71	66	0	0	0	0	128	18	128	90	22	8	104	81
0543	Dewariya	4.05	9	9	57	28	29	6	4	0	0	0	0	18	8	15	3	14	3	0	0
Summary for 'Nyay Panchayat' = 0042 (16 detail records)																					
Sum		1933.27	1703	1783	13571	7098	6473	1554	1501	1626	1529	0	0	3749	1379	3223	288	1308	18	904	231

1	2	23	24	25	26	27	28	29	30	31	32	33	34	35	36	37	38	39	40	41	42
0042	**CHHITAUNI Nyay Panchayat / न्याय पंचायत**																				
0528	Sheodash Gangwarar	0	0	0	0	0	0	0	0	0	0	0	0	0	0	0	0	0	0	0	0
0529	Looth Kala	6	0	0	0	7	0	1	0	1	0	2	0	9	0	6	0	0	6	114	165
0530	Looth Khurd	1	0	0	0	8	0	5	0	0	0	13	1	7	0	22	0	0	0	107	189
0531	Sheonathpur	0	0	0	0	0	0	0	0	0	0	0	0	0	0	0	0	0	0	0	0
0532	Dhobhi	0	0	0	0	36	0	3	0	3	0	0	0	4	0	12	0	8	20	208	316
0533	Sapsaul	5	0	1	0	4	1	3	0	2	0	3	0	8	0	37	3	0	0	501	841
0534	Misripura	4	0	0	0	19	6	9	0	1	0	33	1	17	0	42	2	0	0	507	841
0535	Dharadhar	0	0	0	0	0	0	1	0	2	0	0	0	3	0	7	0	0	0	113	224
0536	Bakaini	0	0	0	0	0	0	0	0	2	0	0	0	0	0	0	0	0	0	22	56
0537	Raimala	16	0	0	0	34	6	4	0	17	0	28	3	22	0	14	7	0	11	231	382
0538	Sheodas Uparwar	4	0	0	0	7	0	24	1	0	0	6	0	11	0	14	0	0	0	413	670
0539	Amauli	6	0	0	0	20	0	35	0	22	0	57	0	23	1	116	4	0	1	661	1017
0540	Kukrha	0	0	0	0	100	0	0	0	0	0	2	0	0	0	17	2	0	216	427	498
0541	Chitauni	2	0	0	0	1	0	3	0	2	0	11	0	11	0	30	0	0	0	400	528
0542	Gangapur	0	0	0	0	1	1	0	0	0	0	0	0	1	0	0	0	0	0	150	178
0543	Dewariya	0	0	0	0	0	0	0	0	0	0	0	0	0	0	1	0	0	0	13	26
Summary for 'Nyay Panchayat' = 0042 (16 detail records)																					
Sum		44	0	1	0	237	14	88	1	52	0	155	5	116	1	318	18	8	254	3867	5931

1	2	3	4	5	6	7	8	9	10	11	12	13	14	15	16	17	18	19	20	21	22
0043	**Jalhupur**	**Nyay Panchayat / न्याय पंचायत**																			
0544	Saraiya	94.29	29	31	317	163	154	37	41	39	39	0	0	67	12	80	1	49	0	19	1
0545	Foolpur	88.22	177	193	1304	687	617	151	138	354	349	0	0	216	40	326	56	113	5	60	47
0546	Pacharwa	274.79	250	263	2204	1177	1027	245	239	218	191	0	0	492	133	491	343	371	277	95	54
0547	Jalhupur	496.57	563	597	4391	2343	2048	562	564	791	646	0	0	1131	297	1018	59	368	2	195	53
0548	Bisunpur	49.78	112	125	908	459	449	110	103	205	198	0	0	217	99	206	3	67	1	22	0
0549	Amba	148.93	103	117	814	402	412	59	98	106	118	0	0	217	65	205	12	120	1	56	10
Summary for 'Nyay Panchayat' = 0043 (6 detail records)																					
Sum		1152.58	1234	1326	9938	5231	4707	1164	1183	1713	1541	0	0	2340	646	2326	474	1088	286	447	165

1	2	23	24	25	26	27	28	29	30	31	32	33	34	35	36	37	38	39	40	41	42
0043	**Jalhupur**	**Nyay Panchayat / न्याय पंचायत**																			
0544	Saraiya	2	0	0	0	0	0	0	0	0	0	3	0	2	0	5	0	0	0	83	153
0545	Foolpur	1	0	0	0	92	1	20	0	1	0	15	1	7	0	17	2	0	2	361	559
0546	Pacharwa	0	0	0	0	8	9	0	0	1	0	0	0	0	0	16	3	0	0	686	684
0547	Jalhupur	10	0	0	0	138	1	83	0	2	0	131	2	8	0	83	1	0	54	1325	1935
0548	Bisunpur	1	0	0	0	0	0	53	0	5	0	20	0	4	0	34	2	0	0	253	446
0549	Amba	1	0	0	0	5	0	3	0	1	0	7	0	2	0	10	1	0	0	197	400
Summary for 'Nyay Panchayat' = 0043 (6 detail records)																					
Sum		15	0	0	0	243	11	159	0	10	0	176	3	23	0	165	9	0	56	2905	4177

1	2	3	4	5	6	7	8	9	10	11	12	13	14	15	16	17	18	19	20	21	22
0044	**Narayanpur**	**Nyay Panchayat / न्याय पंचायत**																			
0550	Shahpur	60.71	90	112	834	413	421	85	95	0	0	0	0	247	53	198	0	92	0	0	0
0551	Kadipur Khurd	104.82	197	197	1342	690	652	152	169	179	163	0	0	317	91	343	47	231	46	10	0
0552	Narayanpur	391.75	574	657	4547	2413	2134	546	453	602	494	0	0	1040	295	1157	76	557	14	61	37
0553	Pahriya	182.52	85	105	839	415	424	84	100	26	30	0	0	245	81	204	25	99	5	0	6
0554	Chunarpur	64.35	47	51	342	180	162	40	43	95	79	0	0	67	6	88	33	26	0	17	31
0555	Narpatpur	122.22	129	137	901	502	399	124	90	162	137	0	0	172	41	245	20	77	0	19	20
0556	Husepur	50.99	98	98	935	459	476	108	119	75	78	0	0	221	105	242	0	81	0	41	0
0557	Dubkiya	33.19	8	8	95	49	46	9	12	0	0	0	0	38	16	28	0	5	0	1	0
0558	Jigana	287.74	1	1	7	4	3	2	1	0	0	0	0	2	2	1	0	1	0	0	0
0559	Barai	287.74	325	374	3228	1715	1513	382	345	252	218	0	0	675	151	812	12	417	1	17	10
0560	Ramana	320.12	235	253	1919	1019	900	262	211	91	78	0	0	385	61	462	13	273	3	18	8
0561	Tofapur	165.93	181	181	1513	795	718	210	200	45	34	0	0	330	66	377	97	166	0	5	23
0562	Kadipur Khurd	123.03	113	113	714	367	347	115	94	79	86	0	0	66	3	186	29	85	5	1	24
0563	Milkapur	135.57	128	129	1079	602	477	122	113	30	27	0	0	60	0	249	4	202	1	2	0
Summary for 'Nyay Panchayat' = 0044 (14 detail records)																					
Sum		2330.68	2211	2416	18295	9623	8672	2241	2045	1636	1424	0	0	3865	971	4592	356	2312	75	192	159

1	2	23	24	25	26	27	28	29	30	31	32	33	34	35	36	37	38	39	40	41	42
0044	**Narayanpur**	**Nyay Panchayat / न्याय पंचायत**																			
0550	Shahpur	0	0	0	0	0	0	27	0	50	0	10	0	10	0	9	0	0	192	215	229
0551	Kadipur Khurd	1	0	0	0	55	0	6	0	8	0	13	0	4	0	15	1	0	290	347	315
0552	Narayanpur	17	0	0	0	163	3	134	15	90	0	36	0	20	0	79	7	0	10	1256	2048
0553	Pahriya	1	0	1	0	48	14	8	0	9	0	12	0	1	0	25	0	0	205	211	194
0554	Chunarpur	0	0	0	0	26	2	4	0	4	0	3	0	2	0	6	0	0	0	92	129
0555	Narpatpur	1	0	0	0	84	0	26	0	11	0	7	0	8	0	12	0	0	0	257	379
0556	Husepur	0	0	0	0	89	0	2	0	0	0	3	0	7	0	19	0	0	0	217	476
0557	Dubkiya	0	0	0	0	12	0	3	0	0	0	0	0	1	0	6	0	0	0	21	46
0558	Jigana	0	0	0	0	0	0	0	0	0	0	0	0	0	0	0	0	0	0	3	3
0559	Barai	3	0	1	0	151	0	74	0	27	0	30	0	27	0	65	1	0	4	903	1497
0560	Ramana	3	0	0	0	93	0	23	0	0	0	14	0	8	0	30	2	0	0	557	887
0561	Tofapur	16	0	0	0	58	50	37	0	1	0	17	0	13	0	64	24	0	0	418	621
0562	Kadipur Khurd	1	0	0	0	73	0	10	0	0	0	7	0	0	0	9	0	0	77	181	241
0563	Milkapur	0	0	0	0	2	0	16	1	0	0	13	0	1	0	13	2	0	0	353	473
Summary for 'Nyay Panchayat' = 0044 (14 detail records)																					
Sum		43	0	2	0	854	69	370	16	200	0	165	0	102	0	352	37	0	778	5031	7538

1	2	3	4	5	6	7	8	9	10	11	12	13	14	15	16	17	18	19	20	21	22
0045	**Chirai Gaon**	**Nyay Panchayat / न्याय पंचायत**																			
0564	Umarha	279.24	546	547	4287	2191	2096	534	507	437	423	0	0	958	329	1027	52	382	1	6	26
0565	Khanpur	63.94	108	109	1121	591	530	141	125	0	0	0	0	313	93	272	1	149	0	0	0
0566	Bariyasanpur	175.64	307	309	2082	1107	975	224	220	153	134	0	0	493	168	518	66	239	35	13	9
0567	Sheovon	175.64	370	371	2867	1540	1327	348	305	229	233	0	0	600	149	743	19	278	6	182	11
0568	Chiraigaon	73.66	450	505	3172	1694	1478	353	332	352	304	0	0	1000	505	818	143	177	57	30	45
0569	Dinapur	177.66	315	315	2498	1312	1186	301	315	214	166	0	0	486	149	669	113	233	74	73	26
Summary for 'Nyay Panchayat' = 0045 (6 detail records)																					
Sum		945.78	2096	2156	16027	8435	7592	1901	1804	1385	1260	0	0	3850	1393	4047	394	1458	173	304	117
0046	***Singhpur***	**Nyay Panchayat / न्याय पंचायत**																			
0570	Bhisori	129.91	155	156	938	500	438	123	111	115	80	0	0	134	16	252	21	57	0	8	4
0571	Paterwa	72.85	152	154	1076	579	497	122	121	198	147	0	0	211	50	303	0	50	0	127	0
0572	Hasanpur	46.95	49	56	419	215	204	55	51	0	0	0	0	109	23	105	0	39	0	0	0
0573	Singhpur	113.32	195	199	1469	756	713	168	171	16	8	0	0	343	78	390	11	181	6	7	1
0574	Mugdapur	25.09	34	41	302	157	145	39	28	0	0	0	0	87	37	75	0	38	0	0	0
0575	Khajuhi	92.27	34	39	278	159	119	30	22	0	0	0	0	55	6	85	0	4	0	1	0
0576	Faridpur	102.39	91	125	1017	550	467	118	120	125	110	0	0	233	48	253	77	148	71	19	5
0577	Sultanpur	94.30	143	189	1368	721	647	182	165	148	120	0	0	320	69	347	6	81	0	73	5
Summary for 'Nyay Panchayat' = 0046 (8 detail records)																					
Sum		677.08	853	959	6867	3637	3230	837	789	602	465	0	0	1492	327	1810	115	598	77	235	15

1	2	23	24	25	26	27	28	29	30	31	32	33	34	35	36	37	38	39	40	41	42
0045	**Chirai Gaon**	**Nyay Panchayat / न्याय पंचायत**																			
0564	Umarha	10	0	0	0	274	8	96	7	22	0	68	0	20	0	149	10	0	1	1164	2043
0565	Khanpur	1	0	0	0	31	0	60	0	4	0	5	0	3	0	19	1	0	0	319	529
0566	Bariyasanpur	5	0	0	0	54	0	81	4	8	0	35	1	5	0	78	17	0	20	589	889
0567	Sheovon	0	0	0	0	112	1	84	1	0	0	39	0	7	0	41	0	0	19	797	1289
0568	Chiraigaon	4	0	0	0	65	14	249	7	22	0	145	9	35	0	91	11	0	0	876	1335
0569	Dinapur	5	2	2	0	145	1	121	4	9	0	23	2	9	0	49	4	0	0	643	1073
Summary for 'Nyay Panchayat' = 0045 (6 detail records)																					
Sum		25	2	2	0	681	24	691	23	65	0	315	12	79	0	427	43	0	40	4388	7158
0046	**Singhpur**	**Nyay Panchayat / न्याय पंचायत**																			
0570	Bhisori	6	1	2	0	33	12	97	2	16	1	10	1	9	0	14	0	0	8	248	409
0571	Paterwa	12	0	0	0	40	0	30	0	7	0	3	0	8	0	26	0	0	3	276	494
0572	Hasanpur	1	0	0	0	6	0	31	0	6	0	4	0	7	0	11	0	0	2	110	202
0573	Singhpur	6	0	0	0	31	0	80	1	16	0	25	1	7	0	37	2	0	28	366	674
0574	Mugdapur	0	0	0	0	7	0	16	0	3	0	4	0	3	0	4	0	0	9	82	136
0575	Khajuhi	1	0	0	0	0	0	67	0	0	0	2	0	2	0	8	0	0	2	74	117
0576	Faridpur	6	0	0	0	13	0	4	0	0	0	13	0	9	0	41	1	0	0	297	390
0577	Sultanpur	7	0	0	0	55	1	61	0	13	0	19	0	4	0	34	0	0	0	374	641
Summary for 'Nyay Panchayat' = 0046 (8 detail records)																					
Sum		39	1	2	0	185	13	386	3	61	1	80	2	49	0	175	3	0	52	1827	3063

1	2	3	4	5	6	7	8	9	10	11	12	13	14	15	16	17	18	19	20	21	22
0047	**Sathwan**	**Nyay Panchayat / न्याय पंचायत**																			
0578	Nawapura	152.17	232	237	1645	934	711	206	145	89	77	0	0	308	28	471	19	258	9	7	0
0579	Biparjepur	40.47	37	37	277	152	125	40	28	13	10	0	0	35	0	56	22	38	2	1	4
0580	Balkishunpur	19.02	51	51	408	211	197	50	67	0	0	0	0	53	6	98	4	53	2	1	0
0581	Sathawan	136.38	281	281	1898	1033	865	196	225	369	289	0	0	292	142	486	222	88	5	316	217
0582	Hulasipur	3.24	6	6	42	24	18	6	3	0	0	0	0	16	2	14	1	7	0	3	0
0583	Hirdaipur	44.52	179	179	1345	707	638	145	179	12	12	0	0	316	67	356	40	169	10	14	4
0584	Rajnahiya	59.09	146	151	1015	550	465	140	104	0	0	0	0	178	26	255	95	43	61	1	0
0585	Goithahan	151.36	141	143	1056	557	499	134	128	0	0	0	0	160	56	271	258	154	168	102	90
0586	Akatha	200.73	73	73	449	255	194	61	46	0	0	0	0	128	43	115	106	20	0	79	101
Summary for 'Nyay Panchayat' = 0047 (9 detail records)																					
Sum		806.98	1146	1158	8135	4423	3712	978	925	483	388	0	0	1486	370	2122	767	830	257	524	416
0048	**Lerhupur**	**Nyay Panchayat / न्याय पंचायत**																			
0587	Sandaha	235.94	347	357	3075	1609	1466	394	399	374	362	0	0	589	98	816	34	368	22	9	7
0588	Rustampur	161.88	389	411	2754	1525	1229	363	326	221	187	0	0	597	139	758	138	276	105	100	25
0589	Hiramanpur	79.32	338	338	2456	1280	1176	264	238	68	51	0	0	368	98	611	39	111	8	15	5
0590	Tilamapur	79.73	184	184	1390	752	638	150	147	110	95	0	0	415	189	303	20	45	6	3	3
0591	Lerupur	170.38	468	504	3650	1949	1701	466	440	296	278	0	0	676	181	943	124	171	33	206	44
Summary for 'Nyay Panchayat' = 0048 (5 detail records)																					
Sum		727.25	1726	1794	13325	7115	6210	1637	1550	1069	973	0	0	2645	705	3431	355	971	174	333	84

1	2	23	24	25	26	27	28	29	30	31	32	33	34	35	36	37	38	39	40	41	42
0047	**Sathwan**	**Nyay Panchayat / न्याय पंचायत**																			
0578	Nawapura	1	0	0	0	6	1	80	6	44	0	27	1	2	0	46	2	0	247	463	445
0579	Biparjepur	1	0	0	0	4	3	0	0	1	0	0	0	1	0	10	13	0	0	96	103
0580	Balkishunpur	0	0	0	0	7	2	5	0	0	0	9	0	1	0	22	0	0	0	113	193
0581	Sathawan	6	0	0	0	1	0	16	0	3	0	7	0	4	0	45	0	0	41	547	602
0582	Hulasipur	0	0	0	0	0	0	0	0	0	0	1	0	0	0	3	1	0	0	10	17
0583	Hirdaipur	0	0	0	0	8	2	105	20	6	0	18	2	2	0	34	2	0	61	351	537
0584	Rajnahiya	3	1	0	0	3	2	92	24	22	0	29	1	10	0	52	6	0	9	295	361
0585	Goithahan	1	0	0	0	0	0	2	0	1	0	1	0	2	0	8	0	0	0	286	241
0586	Akatha	0	0	0	0	0	1	5	0	0	0	1	2	3	0	7	2	0	0	140	88
Summary for 'Nyay Panchayat' = 0047 (9 detail records)																					
Sum		12	1	0	0	29	11	305	50	77	0	93	6	25	0	227	26	0	358	2301	2587
0048	**Lerhupur**	**Nyay Panchayat / न्याय पंचायत**																			
0587	Sandaha	8	0	0	0	201	2	82	0	45	0	30	3	30	0	43	0	10	106	783	1326
0588	Rustampur	1	0	0	0	6	1	293	5	8	0	30	2	22	0	22	0	0	316	767	775
0589	Hiramanpur	6	1	0	0	101	13	218	3	44	0	28	0	22	0	66	9	1	105	668	1032
0590	Tilamapur	4	0	0	0	55	3	46	2	6	0	63	2	20	0	61	4	0	19	449	599
0591	Lerupur	1	0	0	0	205	23	122	3	8	0	71	9	68	4	91	8	0	0	1006	1577
Summary for 'Nyay Panchayat' = 0048 (5 detail records)																					
Sum		20	1	0	0	568	42	761	13	111	0	222	16	162	4	283	21	11	546	3673	5309

1	2	3	4	5	6	7	8	9	10	11	12	13	14	15	16	17	18	19	20	21	22
0049	**Ashapur**	**Nyay Panchayat / न्याय पंचायत**																			
0592	Asapur	0.00	292	305	2791	1475	1316	309	281	126	125	0	0	911	529	408	17	180	1	13	1
0593	Rasulgarh	39.26	281	281	1879	989	890	243	209	153	175	0	0	368	108	462	41	17	0	3	1
0594	Raghunathpur	52.21	139	139	1151	617	534	140	116	0	0	0	0	371	63	307	0	80	0	1	0
0595	Salarpur	133.55	526	553	3751	2043	1708	457	406	465	375	0	0	837	227	970	65	54	2	81	8
0596	Khalispur	92.27	326	329	2369	1261	1108	298	281	286	279	0	0	300	84	591	37	97	9	81	5
Summary for 'Nyay Panchayat' = 0049 (5 detail records)																					
Sum		317.29	1564	1607	11941	6385	5556	1447	1293	1030	954	0	0	2787	1011	2738	160	428	12	179	15
0050	**Kamauli**	**Nyay Panchayat / न्याय पंचायत**																			
0597	Shankarpur	244.44	275	300	2148	1151	997	261	269	312	278	0	0	373	61	541	3	232	0	88	1
0598	Gaura Kala	190.60	370	400	2880	1522	1358	317	331	208	173	0	0	834	190	675	77	370	35	92	31
0599	Prahladpur	11.33	83	93	638	356	282	91	100	99	83	0	0	91	0	163	0	36	0	70	0
0600	Araji Newada	22.66	40	43	280	140	140	41	44	140	140	0	0	9	0	78	4	0	0	40	4
0601	Chak Newada	7.28	0	0	0	0	0	0	0	0	0	0	0	0	0	0	0	0	0	0	0
0602	Chamauli	334.69	363	365	3315	1798	1517	414	374	149	142	0	0	900	329	823	199	415	86	190	103
0603	Rajapur	55.85	82	82	775	404	371	104	116	17	15	0	0	63	2	179	2	52	0	35	2
0604	Kotwa	200.73	352	366	3052	1647	1405	400	334	439	386	0	0	432	82	760	100	192	12	67	39
0605	Saray Mohana	92.27	430	481	3067	1653	1414	387	401	273	236	0	0	399	75	801	171	7	1	20	32
0606	Tatepur	107.65	184	215	1470	777	693	185	167	0	0	0	0	101	23	372	1	167	1	5	0
0607	Newada	101.58	238	250	1643	914	729	166	187	321	246	0	0	158	35	452	43	258	34	124	8
0608	Marni	180.09	34	34	241	132	109	24	35	0	0	0	0	29	0	76	1	74	1	0	0
0609	Gaura Khurd	2.02	0	0	0	0	0	0	0	0	0	0	0	0	0	0	0	0	0	0	0
Summary for 'Nyay Panchayat' = 0050 (13 detail records)																					
Sum		1551.19	2451	2629	19509	10494	9015	2390	2358	1958	1699	0	0	3389	797	4920	601	1803	170	731	220

1	2	23	24	25	26	27	28	29	30	31	32	33	34	35	36	37	38	39	40	41	42
0049	**Ashapur**	**Nyay Panchayat / न्याय पंचायत**																			
0592	Asapur	2	0	0	0	2	0	112	7	5	0	30	2	7	0	57	6	0	0	1067	1299
0593	Rasulgarh	0	0	0	0	154	0	67	6	4	0	102	16	32	0	83	18	0	0	527	849
0594	Raghunathpur	2	0	0	0	168	0	14	0	1	0	19	0	7	0	15	0	0	0	310	534
0595	Salarpur	3	0	0	0	208	4	325	9	46	0	104	19	43	1	106	22	14	37	1059	1606
0596	Khalispur	4	0	0	0	156	8	61	0	8	0	112	11	22	0	50	4	0	0	670	1071
Summary for 'Nyay Panchayat' = 0049 (5 detail records)																					
Sum		11	0	0	0	688	12	579	22	64	0	367	48	111	1	311	50	14	37	3633	5359
0050	**Kamauli**	**Nyay Panchayat / न्याय पंचायत**																			
0597	Shankarpur	2	0	0	0	102	0	34	0	7	0	18	0	14	0	44	2	0	264	610	730
0598	Gaura Kala	1	0	0	0	21	5	99	1	0	0	29	0	5	0	58	5	0	45	847	1236
0599	Prahladpur	0	0	0	0	7	0	33	0	5	0	4	0	0	0	8	0	0	0	193	282
0600	Araji Newada	0	0	0	0	2	0	27	0	1	0	1	0	6	0	1	0	0	0	62	136
0601	Chak Newada	0	0	0	0	0	0	0	0	0	0	0	0	0	0	0	0	0	0	0	0
0602	Chamauli	3	0	0	0	23	1	97	3	3	0	20	1	13	0	59	5	4	147	971	1171
0603	Rajapur	0	0	0	0	90	0	0	0	1	0	0	0	0	0	1	0	0	0	225	369
0604	Kotwa	2	0	0	0	251	31	58	10	38	0	61	3	45	0	46	5	0	39	887	1266
0605	Saray Mohana	49	4	0	0	600	122	23	0	8	0	32	4	11	0	51	8	0	2	852	1241
0606	Tatepur	37	0	0	0	77	0	12	0	0	0	59	0	1	0	14	0	3	174	402	518
0607	Newada	0	0	0	0	33	0	17	0	0	0	2	0	0	0	18	1	0	289	462	397
0608	Marni	0	0	0	0	0	0	1	0	0	0	1	0	0	0	0	0	0	56	56	52
0609	Gaura Khurd	0	0	0	0	0	0	0	0	0	0	0	0	0	0	0	0	0	0	0	0
Summary for 'Nyay Panchayat' = 0050 (13 detail records)																					
Sum		94	4	0	0	1206	159	401	14	63	0	227	8	95	0	300	26	7	1016	5567	7398

1	2	3	4	5	6	7	8	9	10	11	12	13	14	15	16	17	18	19	20	21	22
0051	**Mustafabad**	**Nyay Panchayat / न्याय पंचायत**																			
0610	Chhitauni	495.76	395	401	3511	1792	1719	431	387	378	383	0	0	738	165	786	5	505	3	107	0
0611	Singhiwar	363.42	124	143	1057	563	494	133	147	70	52	0	0	167	32	285	11	60	0	144	10
0612	Raypura	12.55	151	196	1525	783	742	182	193	138	123	0	0	273	29	393	3	219	1	98	2
0613	Babhanpura	299.07	208	276	2047	1056	991	238	243	262	252	0	0	482	161	472	2	226	0	62	0
0614	Chandpur	404.70	272	328	2525	1302	1223	294	290	373	340	0	0	676	214	595	243	233	104	86	98
0615	Mustafabad	883.86	739	774	6184	3229	2955	779	731	943	800	0	0	1109	370	1530	264	739	63	237	146
Summary for 'Nyay Panchayat' = 0051 (6 detail records)																					
Sum		2459 36	1889	2118	16849	8725	8124	2057	1991	2164	1950	0	0	3445	971	4061	528	1982	171	734	256
0052	**Gobarha**	**Nyay Panchayat / न्याय पंचायत**																			
0616	Mokalpur	636.19	236	244	1651	832	819	188	204	189	197	0	0	267	60	366	44	204	4	116	36
0617	Rampur	162.69	65	65	460	240	220	50	56	103	104	0	0	122	21	113	4	83	4	25	0
0618	Ramchandipur	805.35	323	403	2737	1432	1305	331	306	211	185	0	0	590	113	661	53	352	5	200	46
0619	Gobrha	377.59	229	319	2058	1081	977	258	241	320	288	0	0	425	51	517	21	306	17	159	4
Summary for 'Nyay Panchayat' = 0052 (4 detail records)																					
Sum		1981 82	853	1031	6906	3585	3321	827	807	823	774	0	0	1404	245	1657	122	945	30	500	86
Summary for 'Tahsil' = 0030 (140 detail records)																					
Sum		19599 29	23361	25150	185521	97946	87575	22330	21146	20119	17925	0	0	40897	12052	45572	5689	18837	2240	6100	2153
Summary for 'CD Block' = 0090 (140 detail records)																					
Sum		19599.29	23361	25150	185521	97946	87575	22330	21146	20119	17925	0	0	40897	12052	45572	5689	18837	2240	6100	2153

1	2	23	24	25	26	27	28	29	30	31	32	33	34	35	36	37	38	39	40	41	42
0051	**Mustafabad**	**Nyay Panchayat / न्याय पंचायत**																			
0610	Chhitauni	1	0	0	0	8	0	70	0	8	0	38	0	9	0	40	2	0	0	1006	1714
0611	*Singhiwar*	0	0	0	0	69	1	0	0	0	0	6	0	1	0	5	0	0	0	278	483
0612	Raypura	0	0	0	0	44	0	6	0	3	0	8	0	1	0	14	0	0	71	390	668
0613	Babhanpura	5	0	1	0	38	0	41	0	11	0	34	0	6	0	48	2	2	20	582	969
0614	Chandpur	23	1	2	0	37	15	46	5	16	0	87	14	12	0	53	6	12	10	695	970
0615	Mustafabad	11	1	0	0	141	15	128	22	31	0	72	8	15	0	156	9	8	176	1691	2515
Summary for 'Nyay Panchayat' = 0051 (6 detail records)																					
Sum		40	2	3	0	337	31	291	27	69	0	245	22	44	0	316	19	22	277	4642	7319
0052	**Gobarha**	**Nyay Panchayat / न्याय पंचायत**																			
0616	Mokalpur	1	0	0	0	8	4	12	0	0	0	14	0	1	0	10	0	4	82	462	693
0617	Rampur	0	0	0	0	0	0	0	0	0	0	1	0	1	0	3	0	0	0	127	216
0618	Ramchandipur	1	0	0	0	52	1	6	0	2	0	11	0	5	0	32	1	0	0	771	1252
0619	Gobrha	1	0	0	0	9	0	19	0	2	0	3	0	6	0	12	0	1	66	563	890
Summary for 'Nyay Panchayat' = 0052 (4 detail records)																					
Sum		3	0	0	0	69	5	37	0	4	0	29	0	13	0	57	1	5	148	1923	3051
Summary for 'Tahsil' = 0030 (140 detail records)																					
Sum		421	11	26	0	6228	538	5293	228	1132	1	2569	153	1042	9	3924	356	88	5142	52286	76744
Summary for 'CD Block' = 0090 (140 detail records)																					
Sum		421	11	26	0	6228	538	5293	228	1132	1	2569	153	1042	9	3924	356	88	5142	52286	76744

VIKAS KHAND HARHUA & KASHI VIDYAPITH
(TAHSIL VARANASI)
DISTRICT VARANASI

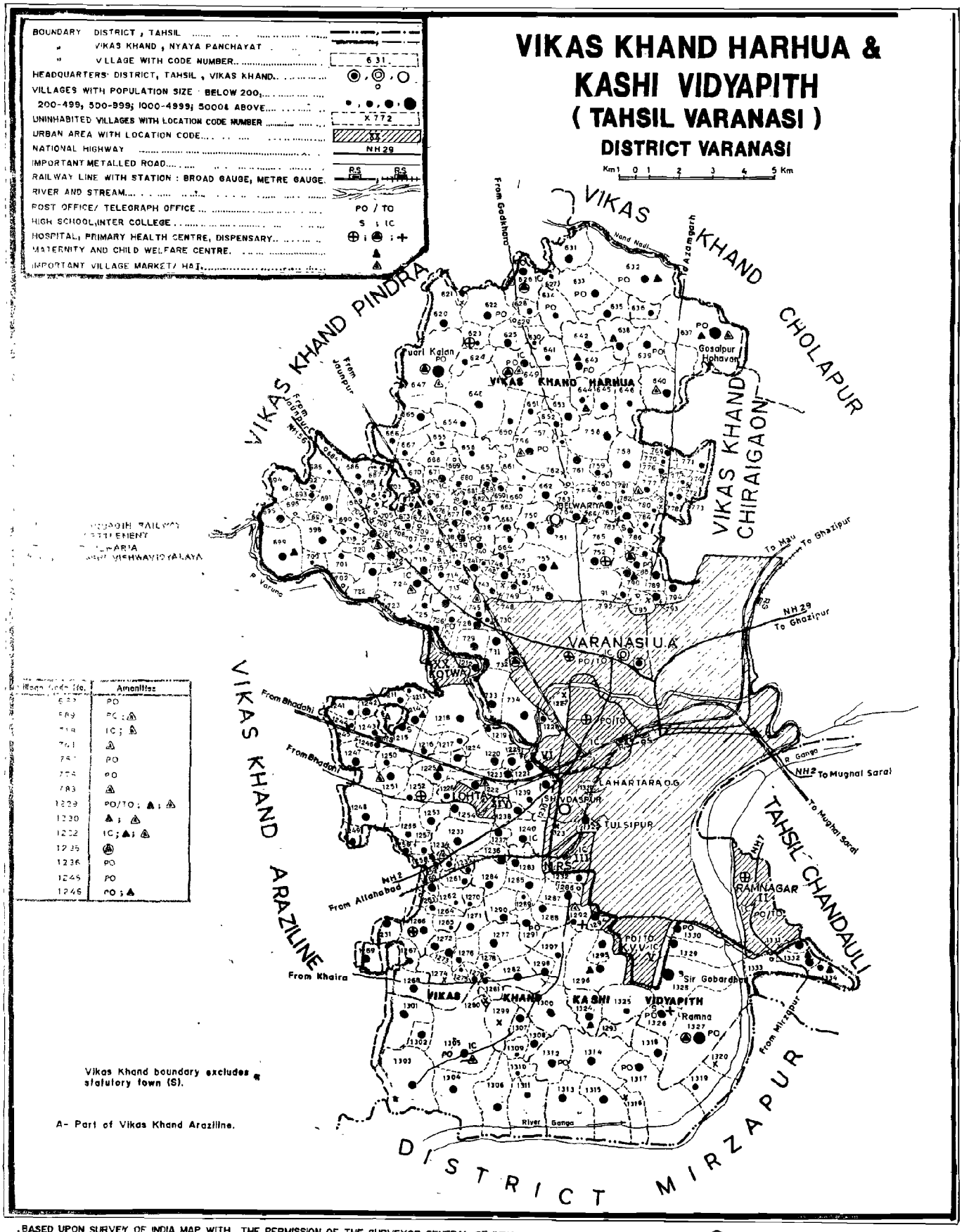

Village Code No.	Amenities
627	PO
629	PO ;
718	IC ;
741	
751	PO
775	PO
783	
1229	PO/TO ; ;
1230	;
1232	IC ; ;
1235	
1236	PO
1245	PO
1246	PO ;

Vikas Khand boundary excludes * statutory town (S).

A- Part of Vikas Khand Araziline.

.BASED UPON SURVEY OF INDIA MAP WITH THE PERMISSION OF THE SURVEYOR GENERAL OF INDIA

© GOVERNMENT OF INDIA COPYRIGHT, 1995

1	2	3	4	5	6	7	8	9	10	11	12	13	14	15	16	17	18	19	20	21	22
0100	**Harhua**	**CD Block / सा. वि. खण्ड**																			
															तहसील / Tahsil				Varanasi		0030
0053	**Palhi Patti**	**Nyay Panchayat / न्याय पंचायत**																			
0620	Gaura	142.45	209	226	1861	1000	861	207	203	157	120	0	0	541	142	455	119	302	95	21	22
0621	Hirapur	11.33	35	36	262	132	130	25	24	0	0	0	0	75	19	61	42	58	41	1	0
0622	Bhopapur	165.93	324	347	2436	1301	1135	300	285	271	224	0	0	720	194	593	88	360	49	38	31
0623	Ayath	69.20	30	31	238	120	118	22	29	1	0	0	0	94	51	49	16	32	6	4	7
0624	Mahdepur	97.53	122	133	929	466	463	108	105	87	82	0	0	251	113	243	215	135	184	10	20
0625	Saraiya	118.58	143	154	1079	538	541	123	124	131	117	0	0	303	92	246	224	131	199	20	16
0626	Palahi Patti	202.35	218	238	1951	1036	915	248	211	194	143	0	0	626	295	461	218	145	77	45	41
0627	Mahadevpur	21.04	41	43	285	146	139	34	36	146	139	0	0	43	5	74	74	23	14	43	56
0628	Goshipur	42.09	103	111	945	487	458	109	105	74	71	0	0	292	171	210	42	94	9	24	21
0629	Saray Kalidas	25.90	3	3	22	12	10	4	2	12	10	0	0	5	0	5	6	0	0	5	6
0630	Hardaspur	33.19	38	40	296	156	140	40	40	0	0	0	0	89	9	72	33	52	33	3	0
Summary for 'Nyay Panchayat' = 0053 (11 detail records)																					
Sum		929.59	1266	1362	10304	5394	4910	1220	1164	1073	906	0	0	3039	1091	2469	1077	1332	707	214	220
0054	**Bhathauli**	**Nyay Panchayat / न्याय पंचायत**																			
0631	Ramgaon	174.02	130	143	1340	688	652	170	145	84	71	0	0	372	168	321	50	245	41	2	4
0632	Tewar	452.45	529	578	4618	2387	2231	513	524	402	367	0	0	1219	493	951	74	325	3	86	59
0633	Rajapur	202.35	222	244	1876	914	962	226	255	176	208	0	0	400	140	452	367	182	172	78	190
0634	Bhatauli	138.00	118	133	894	450	444	90	106	123	134	0	0	263	128	237	14	142	0	31	11
0635	Gurwat	127.48	145	154	1230	632	598	145	130	34	35	0	0	318	114	285	53	117	45	4	3
Summary for 'Nyay Panchayat' = 0054 (5 detail records)																					
Sum		1094 30	1144	1252	9958	5071	4887	1144	1160	819	815	0	0	2572	1043	2246	558	1011	261	201	267

1	2	23	24	25	26	27	28	29	30	31	32	33	34	35	36	37	38	39	40	41	42
0100	**Harhua**	**CD Block / सा. वि. खण्ड**																			
														तहसील / Tahsil				**Varanasi**			**0030**
0053	**Palhi Patti**	**Nyay Panchayat / न्याय पंचायत**																			
0620	Gaura	2	0	0	0	0	0	22	0	13	0	14	0	16	0	65	2	0	1	545	741
0621	Hirapur	0	0	0	0	0	0	0	1	0	0	2	0	0	0	0	0	0	0	71	88
0622	Bhopapur	10	0	0	0	21	2	32	0	6	0	56	1	8	0	62	5	3	208	705	839
0623	Ayath	1	0	0	0	0	0	4	0	0	0	4	3	0	0	4	0	0	0	71	102
0624	Mahdepur	2	0	0	0	14	6	21	2	26	0	7	1	11	0	17	2	0	9	223	239
0625	Saraiya	2	0	0	0	15	7	0	0	30	0	19	2	7	0	22	0	22	66	270	251
0626	Palahi Patti	5	0	0	0	21	66	19	0	54	22	79	3	37	0	56	9	0	0	575	697
0627	Mahadevpur	0	0	0	0	2	1	2	0	1	0	0	0	2	0	1	3	0	0	72	65
0628	Goshipur	6	0	0	0	9	6	10	0	3	0	11	0	17	0	36	6	0	0	277	416
0629	Saray Kalidas	0	0	0	0	0	0	0	0	0	0	0	0	0	0	0	0	0	0	7	4
0630	Hardaspur	2	0	0	0	8	0	3	0	0	0	2	0	0	0	2	0	19	16	65	91
Summary for 'Nyay Panchayat' = 0053 (11 detail records)																					
Sum		30	0	0	0	90	88	113	3	133	22	194	10	98	0	265	27	44	300	2881	3533
0054	**Bhathauli**	**Nyay Panchayat / न्याय पंचायत**																			
0631	Ramgaon	2	0	0	0	6	0	12	1	7	0	7	0	5	0	35	4	65	250	302	352
0632	Tewar	8	0	0	0	79	1	179	0	39	0	59	0	59	0	117	11	15	0	1421	2157
0633	Rajapur	0	0	0	0	81	1	20	1	6	1	19	1	14	1	52	0	9	1	453	594
0634	Bhatauli	1	0	0	0	7	0	5	0	10	0	4	0	8	0	29	3	1	68	212	362
0635	Gurwat	1	0	1	0	46	2	27	0	21	0	24	0	9	0	35	3	0	0	347	545
Summary for 'Nyay Panchayat' = 0054 (5 detail records)																					
Sum		12	0	1	0	219	4	243	2	83	1	113	1	95	1	268	21	90	319	2735	4010

1	2	3	4	5	6	7	8	9	10	11	12	13	14	15	16	17	18	19	20	21	22
0055	**Gosainpur Moha**	**Nyay Panchayat / न्याय पंचायत**																			
0636	Jamunipur	49.78	94	101	783	402	381	95	90	40	42	0	0	224	74	156	2	152	2	0	0
0637	Gosaipur Mohawan	646.71	741	808	6134	3190	2944	745	665	547	465	0	0	1677	619	1532	832	919	590	151	188
0638	Bhatpurwa Kala	114.53	159	171	1249	659	590	160	133	115	105	0	0	403	162	320	196	149	131	29	35
0639	Kohasi	132.34	160	180	1395	719	676	149	168	147	146	0	0	318	40	381	94	182	11	112	80
0640	Bhohar	173.21	248	264	2205	1133	1072	258	244	157	149	0	0	591	312	547	150	241	106	41	25
Summary for 'Nyay Panchayat' = 0055 (5 detail records)																					
Sum		1116.57	1402	1524	11766	6103	5663	1407	1300	1006	907	0	0	3213	1207	2936	1274	1643	840	333	328
0056	**Shiuram pur**	**Nyay Panchayat / न्याय पंचायत**																			
0641	Ahirauli	98.76	110	121	764	401	363	66	73	31	41	0	0	258	125	210	80	139	41	14	33
0642	Sulemapur	110.48	158	171	1475	740	735	165	173	105	102	0	0	404	110	360	167	128	120	16	25
0643	Sheorampur	157.83	345	377	2664	1371	1293	330	335	373	361	0	0	582	155	674	174	145	79	134	80
0644	Kurauli	81.34	127	149	985	530	455	108	115	78	74	0	0	122	22	285	63	185	47	1	0
0645	Kakalpur	112.10	146	160	1298	676	622	175	157	0	0	0	0	223	17	327	79	310	77	0	0
0646	Dihwa	182.92	102	112	905	443	462	116	116	19	19	0	0	180	61	213	115	134	93	9	15
Summary for 'Nyay Panchayat' = 0056 (6 detail records)																					
Sum		743.43	988	1090	8091	4161	3930	960	969	606	597	0	0	1769	490	2069	678	1041	457	174	153

1	2	23	24	25	26	27	28	29	30	31	32	33	34	35	36	37	38	39	40	41	42
0055	**Gosainpur Moha Nyay Panchayat / न्याय पंचायत**																				
0636	Jamunipur	0	0	0	0	0	0	0	0	0	0	0	0	0	0	4	0	1	11	245	368
0637	Gosaipur Mohawan	9	0	0	0	193	34	90	4	19	0	66	1	19	0	66	15	73	190	1585	1922
0638	Bhatpurwa Kala	2	0	1	0	31	27	41	0	3	0	18	0	5	0	41	3	76	173	263	221
0639	Kohasi	1	0	0	0	0	0	0	0	1	0	44	1	5	1	36	1	10	21	328	561
0640	Bhohar	7	0	0	0	100	16	19	0	20	0	46	1	25	0	48	2	0	1	586	921
Summary for 'Nyay Panchayat' = 0055 (5 detail records)																					
Sum		19	0	1	0	324	77	150	4	43	0	174	3	54	1	195	21	160	396	3007	3993
0056	**Shiuram pur Nyay Panchayat / न्याय पंचायत**																				
0641	Ahirauli	3	0	0	0	12	5	1	0	4	0	9	1	6	0	22	0	0	0	191	283
0642	Sulemapur	0	0	0	0	5	0	84	8	13	0	28	0	12	0	74	14	0	29	380	539
0643	Sheorampur	2	0	0	0	246	12	40	0	12	0	34	0	9	0	52	3	37	138	660	981
0644	Kurauli	0	0	1	0	30	5	6	0	46	11	6	0	7	0	3	0	35	222	210	170
0645	Kakalpur	0	0	0	0	1	0	5	0	2	0	0	0	1	0	8	2	42	280	307	263
0646	Dihwa	2	0	0	0	7	6	14	0	8	0	10	0	7	0	22	1	0	0	230	347
Summary for 'Nyay Panchayat' = 0056 (6 detail records)																					
Sum		7	0	1	0	301	28	150	8	85	11	87	1	42	0	181	20	114	669	1978	2583

1	2	3	4	5	6	7	8	9	10	11	12	13	14	15	16	17	18	19	20	21	22
0057	**Ayar**	**Nyay Panchayat / न्याय पंचायत**																			
0647	Puari Kala	456.50	785	867	6296	3295	3001	732	660	589	514	0	0	1530	463	1536	457	781	281	143	130
0648	Poari Khurd	322.95	326	355	2697	1406	1291	328	307	341	339	0	0	423	158	720	436	502	319	12	45
0649	Ayar	326.59	447	496	3514	1841	1673	435	378	286	268	0	0	886	399	874	176	448	106	51	29
0650	Gahani	137.60	155	165	989	518	471	123	134	205	184	0	0	242	66	275	81	69	28	27	47
0651	Ajor Patti	78.92	91	92	675	346	329	65	78	9	15	0	0	142	46	183	43	14	1	44	40
0652	Benipur Khurd	43.71	107	107	653	347	306	75	61	7	7	0	0	150	47	191	89	70	58	9	19
0653	Aura	93.49	215	215	1250	694	556	152	141	345	273	0	0	238	41	385	94	136	33	51	50
Summary for 'Nyay Panchayat' = 0057 (7 detail records)																					
Sum		1459.76	2126	2297	16074	8447	7627	1910	1759	1782	1600	0	0	3611	1220	4164	1376	2020	826	337	360
0058	**BHOBHI**	**Nyay Panchayat / न्याय पंचायत**																			
0654	Pali Shambhupur	133.15	108	115	879	476	403	109	106	63	55	0	0	230	33	250	196	184	140	26	53
0655	Patti Jaman Payagp	38.04	25	25	204	102	102	23	29	21	30	0	0	43	24	45	8	14	3	13	5
0656	Nonauti	99.96	97	102	660	340	320	84	74	0	0	0	0	123	16	173	135	65	85	11	27
0657	Kot Khas	17.40	71	75	524	257	267	58	65	0	0	0	0	112	53	129	3	36	1	14	0
0658	Bhobhi	31.97	89	98	668	356	312	79	85	192	178	0	0	125	13	156	59	30	25	27	32
0659	Khari	31.16	90	90	657	343	314	86	89	30	25	0	0	186	46	158	10	18	1	2	2
0660	Jaipal	54.23	64	65	458	243	215	37	36	0	0	0	0	152	88	117	41	67	0	41	38
0661	Uundi	196.28	31	32	218	111	107	10	19	0	0	0	0	78	41	68	21	46	7	11	14
0662	Sutwalpur	125.46	140	150	1083	535	548	112	145	0	0	0	0	285	61	289	176	103	156	19	15
0663	Sarswan	111.29	190	195	1664	879	785	200	201	206	166	0	0	409	113	364	52	117	22	35	12
0664	Ahmadpur	48.97	57	60	600	306	294	71	92	0	0	0	0	168	46	150	34	63	30	1	0
Summary for 'Nyay Panchayat' = 0058 (11 detail records)																					
Sum		887.91	962	1007	7615	3948	3667	869	941	512	454	0	0	1911	534	1899	735	743	470	200	198

1	2	23	24	25	26	27	28	29	30	31	32	33	34	35	36	37	38	39	40	41	42
0057	**Ayar Nyay Panchayat / न्याय पंचायत**																				
0647	Puari Kala	1	0	1	0	194	24	116	2	43	0	60	3	33	1	164	16	77	772	1682	1772
0648	Poari Khurd	2	0	0	0	66	27	58	22	11	1	41	12	3	0	25	10	0	87	686	768
0649	Ayar	7	0	0	0	143	23	22	0	31	7	74	2	18	0	80	9	30	441	937	1056
0650	Gahani	2	0	0	0	6	2	128	3	8	0	11	1	6	0	18	0	0	26	243	364
0651	Ajor Patti	0	0	0	0	1	0	54	1	45	1	8	0	10	0	7	0	10	82	153	204
0652	Benipur Khurd	2	0	0	0	14	7	28	5	34	0	22	0	4	0	8	0	0	0	156	217
0653	Aura	4	0	0	0	16	1	83	8	23	0	27	1	24	0	21	1	4	50	305	412
Summary for 'Nyay Panchayat' = 0057 (7 detail records)																					
Sum		18	0	1	0	440	84	489	41	195	9	243	19	98	1	323	36	121	1458	4162	4793
0058	**BHOBHI Nyay Panchayat / न्याय पंचायत**																				
0654	Pali Shambhupur	2	0	1	0	5	1	21	1	1	0	2	1	1	0	7	0	0	8	226	199
0655	Patti Jaman Payagpur	0	0	0	0	0	0	4	0	1	0	1	0	3	0	9	0	3	33	54	61
0656	Nonauti	4	0	0	0	3	0	22	0	49	20	1	0	1	0	17	3	8	58	159	127
0657	Kot Khas	0	0	0	0	8	0	10	0	31	0	6	0	14	0	10	2	3	83	125	181
0658	Bhobhi	0	0	0	0	25	2	16	0	9	0	1	0	2	0	46	0	0	0	200	253
0659	Khari	2	0	0	0	35	4	16	0	17	0	21	3	6	0	41	0	0	0	185	304
0660	Jaipal	0	0	0	0	1	0	1	0	1	0	1	0	0	0	5	3	0	0	126	174
0661	Uundi	0	0	0	0	0	0	0	0	2	0	5	0	0	0	4	0	0	0	43	86
0662	Sutwalpur	2	0	0	0	0	0	11	4	131	0	3	0	1	0	19	1	32	119	214	253
0663	Sarswan	4	0	0	0	19	13	83	2	61	0	13	1	6	1	26	1	2	66	513	667
0664	Ahmadpur	5	0	0	0	6	0	23	0	18	0	5	1	3	0	26	3	0	0	156	260
Summary for 'Nyay Panchayat' = 0058 (11 detail records)																					
Sum		19	0	1	0	102	20	207	7	321	20	59	6	37	1	210	13	48	367	2001	2565

1	2	3	4	5	6	7	8	9	10	11	12	13	14	15	16	17	18	19	20	21	22
0059	**Bera Patti**	**Nyay Panchayat / न्याय पंचायत**																			
0665	Bedi	75.27	115	124	1037	547	490	152	105	270	243	0	0	205	15	248	51	130	34	38	9
0666	Purabpur	147.72	139	143	820	435	385	99	105	160	145	0	0	162	24	190	23	80	11	3	1
0667	Khan Patti	90.65	79	81	666	338	328	86	82	56	56	0	0	169	41	178	63	67	36	2	12
0668	Payagpur	122.22	33	33	171	99	72	27	15	59	40	0	0	34	6	50	19	3	10	8	5
0669	Harirampur	4.86	4	4	38	19	19	0	1	0	0	0	0	17	10	10	1	3	0	0	0
0670	Saraiya	71.63	42	43	254	131	123	23	25	1	0	0	0	88	34	67	13	17	12	0	0
0671	Bira Patti	117.78	326	341	2510	1276	1234	279	301	216	183	0	0	703	238	577	64	146	41	7	4
0672	Amawar	25.90	51	55	418	207	211	61	47	12	11	0	0	132	77	83	30	34	16	0	1
0673	Devonathpur	29.95	60	60	527	273	254	50	39	15	10	0	0	178	98	118	37	56	24	0	9
0674	Bajhiya	23.07	26	33	319	164	155	44	33	0	0	0	0	100	41	75	1	31	0	0	0
0675	Bahoripur	40.47	58	59	530	268	262	54	56	17	18	0	0	161	42	121	9	36	2	4	7
0676	Nimindipur	14.97	11	11	41	28	13	3	2	21	7	0	0	1	0	25	10	0	0	0	0
0677	Madhaipur	1.21	16	17	127	62	65	11	17	0	0	0	0	27	3	29	12	17	9	1	2
0678	Mohanpur	34.45	81	87	686	365	321	75	77	111	94	0	0	195	68	155	59	62	42	49	12
0679	Jagasi Patti	6.88	0	0	0	0	0	0	0	0	0	0	0	0	0	0	0	0	0	0	0
0680	Inderwar	80.13	93	107	769	399	370	78	84	56	57	0	0	208	76	194	51	37	7	5	12
0681	Raisi Patti	53.83	134	134	902	459	443	108	114	155	147	0	0	271	151	226	100	57	51	6	4
0682	Dhanej Patti	14.16	0	0	0	0	0	0	0	0	0	0	0	0	0	0	0	0	0	0	0
0683	Jamal Patti	16.19	20	23	136	69	67	13	16	62	56	0	0	30	4	35	27	3	8	4	13
Summary for 'Nyay Panchayat' = 0059 (19 detail records)																					
Sum		971 34	1288	1355	9951	5139	4812	1163	1119	1211	1067	0	0	2681	928	2381	570	779	303	127	91

1	2	23	24	25	26	27	28	29	30	31	32	33	34	35	36	37	38	39	40	41	42
0059	**Bera Patti**	**Nyay Panchayat / न्याय पंचायत**																			
0665	Bedi	7	1	1	0	15	0	17	5	3	0	14	2	3	0	20	0	4	144	295	295
0666	Purabpur	1	1	0	0	57	10	0	0	17	0	2	0	6	0	24	0	0	73	245	289
0667	Khan Patti	0	0	0	0	21	14	28	0	32	0	3	0	10	0	15	1	0	6	160	259
0668	Payagpur	0	0	0	0	14	3	5	0	0	0	5	1	11	0	4	0	0	13	49	40
0669	Harirampur	1	0	0	0	2	1	0	0	0	0	0	0	1	0	3	0	0	9	9	9
0670	Saraiya	0	0	0	0	12	0	9	0	10	0	5	1	8	0	6	0	0	47	64	63
0671	Bira Patti	5	0	0	0	63	1	121	2	96	11	23	0	19	0	97	5	0	33	699	1137
0672	Amawar	1	0	0	0	6	6	16	5	4	0	17	1	0	0	5	1	0	0	124	181
0673	Devonathpur	1	0	0	0	4	0	19	3	5	0	4	0	6	0	23	1	0	0	155	217
0674	Bajhiya	0	0	0	0	1	0	15	0	13	0	6	0	0	0	9	1	1	69	88	85
0675	Bahoripur	0	0	0	0	11	0	20	0	25	0	7	0	1	0	17	0	0	111	147	142
0676	Nimindipur	0	0	0	0	0	0	0	0	25	10	0	0	0	0	0	0	0	0	3	3
0677	Madhaipur	0	0	0	0	9	1	0	0	1	0	0	0	1	0	0	0	0	5	33	48
0678	Mohanpur	1	0	0	0	4	1	4	0	16	0	5	2	4	0	10	2	0	23	210	239
0679	Jagasi Patti	0	0	0	0	0	0	0	0	0	0	0	0	0	0	0	0	0	0	0	0
0680	Inderwar	4	0	0	0	26	29	38	0	22	1	8	0	2	0	52	2	0	20	205	299
0681	Raisi Patti	4	0	0	0	40	25	18	0	23	5	24	1	6	0	48	14	0	0	233	343
0682	Dhanej Patti	0	0	0	0	0	0	0	0	0	0	0	0	0	0	0	0	0	0	0	0
0683	Jamal Patti	0	0	0	0	0	0	16	4	3	0	0	0	3	0	6	2	0	0	34	40
Summary for 'Nyay Panchayat' = 0059 (19 detail records)																					
Sum		25	2	1	0	285	91	326	19	295	27	123	8	81	0	339	29	5	553	2753	3689

1	2	3	4	5	6	7	8	9	10	11	12	13	14	15	16	17	18	19	20	21	22
0060	**Sarai Kazi**	**Nyay Panchayat / न्याय पंचायत**																			
0684	Sarayswami	9.71	12	12	83	51	32	7	3	29	17	0	0	32	7	20	0	19	0	0	0
0685	Sehmalpur	125.46	51	56	355	188	167	39	38	0	0	0	0	78	70	91	0	91	0	0	0
0686	Garhwa	131.13	107	119	903	470	433	100	99	98	93	0	0	311	138	213	9	105	1	22	5
0687	Rampur	18.62	42	42	316	157	159	36	31	0	0	0	0	88	37	71	3	37	0	5	1
0688	Narayanpur	14.97	51	58	387	215	172	34	29	52	40	0	0	142	46	106	1	57	0	5	1
0689	Saray Kaji	58.68	221	229	1743	915	828	230	211	131	129	0	0	429	83	423	81	222	38	69	43
0690	Luchchepur	79.32	62	67	546	294	252	62	42	46	44	0	0	154	44	141	6	58	4	6	1
0691	Bhatauli	95.91	164	187	1392	716	676	171	162	174	159	0	0	398	139	338	186	139	85	26	92
0692	Gokulpur	28.33	111	121	814	410	404	82	105	208	220	0	0	197	50	211	23	114	9	51	9
0693	Surawan	39.66	74	77	535	278	257	54	62	19	19	0	0	181	51	145	84	52	76	1	0
0694	Berwa	95.52	109	115	885	464	421	94	83	146	143	0	0	188	60	178	30	83	4	22	13
0695	Chakka	82.56	146	154	1179	603	576	155	135	40	33	0	0	248	85	298	41	113	18	33	16
0696	Pandepur	56.66	32	36	166	83	83	18	13	66	73	0	0	13	6	57	47	3	1	5	9
0697	Duniyapur	38.04	41	43	383	204	179	43	39	8	6	0	0	113	33	98	2	40	0	8	0
0698	Karoma	135.58	178	182	1517	772	745	180	180	306	309	0	0	378	99	368	108	124	25	47	51
0699	Ausanpur	227.44	259	262	2038	1091	947	286	208	251	216	0	0	491	161	528	314	287	112	70	193
0700	Gharwar	48.16	23	26	200	105	95	24	22	59	59	0	0	56	10	57	9	40	0	2	9
0701	Anaula	77.30	91	93	707	362	345	97	90	0	0	0	0	146	14	175	92	141	62	33	30
0702	Goshaipur	42.90	20	20	138	71	67	15	19	3	0	0	0	35	3	37	35	20	2	6	33
0703	Mahadevpur	34.40	31	34	220	113	107	22	23	0	0	0	0	63	16	58	14	36	0	6	14
Summary for 'Nyay Panchayat' = 0060 (20 detail records)																					
Sum		1440.35	1825	1933	14507	7562	6945	1749	1594	1636	1560	0	0	3741	1152	3613	1085	1781	437	417	520

1	2	23	24	25	26	27	28	29	30	31	32	33	34	35	36	37	38	39	40	41	42
0060	**Sarai Kazi**	**Nyay Panchayat / न्याय पंचायत**																			
0684	Sarayswami	0	0	0	0	0	0	0	0	0	0	0	0	0	0	1	0	0	0	31	32
0685	Sehmalpur	0	0	0	0	0	0	0	0	0	0	0	0	0	0	0	0	0	0	97	167
0686	Garhwa	4	0	0	0	4	0	13	0	14	0	9	1	16	0	26	2	5	52	252	372
0687	Rampur	0	0	0	0	1	1	9	0	4	0	2	0	5	0	8	1	0	15	86	141
0688	Narayanpur	0	0	0	0	4	0	7	0	4	0	12	0	6	0	11	0	0	11	109	160
0689	Saray Kaji	1	0	0	0	44	0	17	0	16	0	20	0	4	0	30	0	0	121	492	626
0690	Luchchepur	0	0	0	0	8	0	27	0	7	0	13	1	7	0	15	0	5	59	148	187
0691	Bhatauli	6	0	0	0	3	1	47	0	34	0	22	2	35	0	26	6	1	199	377	291
0692	Gokulpur	0	0	0	0	16	1	3	0	6	0	11	3	0	0	10	1	4	150	195	231
0693	Surawan	0	0	0	0	32	5	20	0	9	0	6	0	5	0	20	3	34	89	99	84
0694	Berwa	1	0	0	0	0	0	15	0	27	13	3	0	4	0	23	0	0	137	286	254
0695	Chakka	0	0	0	0	83	7	12	0	17	0	10	0	10	0	20	0	0	187	305	348
0696	Pandepur	0	0	0	0	0	0	0	0	48	37	0	0	0	0	1	0	4	12	22	24
0697	Duniyapur	0	0	0	0	7	0	9	0	3	0	18	1	7	0	6	1	0	65	106	112
0698	Karoma	0	0	0	2	57	29	45	0	13	0	19	0	20	0	43	1	0	9	404	628
0699	Ausanpur	0	0	0	0	28	1	53	0	7	0	23	1	24	0	36	7	72	261	491	372
0700	Gharwar	1	0	0	0	0	0	7	0	0	0	0	0	2	0	5	0	0	48	48	38
0701	Anaula	0	0	0	0	0	0	0	0	0	0	0	0	0	0	1	0	0	75	187	178
0702	Goshaipur	0	0	0	0	0	0	11	0	0	0	0	0	0	0	0	0	0	0	34	32
0703	Mahadevpur	0	0	0	0	0	0	5	0	4	0	5	0	0	0	2	0	0	52	55	41
Summary for 'Nyay Panchayat' = 0060 (20 detail records)																					
Sum		13	0	0	2	287	45	300	0	213	50	173	9	145	0	284	22	125	1542	3824	4318

1	2	3	4	5	6	7	8	9	10	11	12	13	14	15	16	17	18	19	20	21	22
0061	**Harhuwa**	Nyay Panchayat / न्याय पंचायत																			
0704	Chandi Patti	28.73	58	63	480	253	227	47	51	6	10	0	0	166	42	113	39	51	33	1	0
0705	Harishankar Patti	19.43	29	32	170	96	74	23	18	44	26	0	0	49	8	41	26	5	0	10	19
0706	Anegpur	11.33	1	1	10	5	5	1	1	0	0	0	0	3	1	2	0	1	0	0	0
0707	Ramsinghpur	53.42	52	52	482	245	237	36	46	0	0	0	0	188	125	115	7	68	1	0	0
0708	Singhpur	27.11	101	110	733	403	330	84	68	134	110	0	0	228	61	191	26	84	12	30	11
0709	Bisunpur	16.19	1	1	5	3	2	2	0	3	2	0	0	0	1	1	0	1	0	0	0
0710	Pratap Patti	46.14	79	81	645	326	319	73	75	117	90	0	0	198	109	156	3	74	0	13	0
0711	Ashapur	32.78	6	7	50	26	24	6	5	0	0	0	0	15	5	12	7	4	6	2	1
0712	Idcilpur	57.47	64	65	504	254	250	70	62	36	33	0	0	126	35	115	27	35	7	24	7
0713	Jait Patti	8.50	12	13	76	41	35	9	5	41	35	0	0	18	3	21	8	4	2	1	0
0714	Bhelkha	49.78	127	142	838	460	378	108	91	218	182	0	0	227	64	213	28	23	1	24	4
0715	Mirzapur	16.19	35	38	263	136	127	42	33	0	0	0	0	73	23	54	5	6	0	9	5
0716	Wazidpur	80.94	163	172	1273	684	589	162	134	108	100	0	0	312	50	354	48	140	24	1	0
0717	Harhua	47.76	193	201	1449	783	666	189	163	10	10	0	0	388	196	381	61	24	0	0	0
0718	Dhaneshri	60.71	130	132	1021	547	474	127	115	5	4	0	0	333	121	283	64	41	21	0	0
0719	Bazar Patti	5.67	235	237	626	327	299	84	76	89	78	0	0	157	58	144	55	46	36	7	7
0720	dasepur	70.82	191	205	1082	583	499	126	132	114	129	0	0	330	107	298	5	103	0	16	1
0721	Mansapur	8.90	43	43	358	190	168	37	34	13	12	0	0	150	110	78	1	18	0	1	0
0722	Bhagtupur	94.70	175	180	1307	697	610	180	151	274	268	0	0	250	43	337	53	86	10	47	24
0723	Kailhat	13.76	5	5	5	5	0	0	0	0	0	0	0	2	0	5	0	5	0	0	0
0724	Koirajpur	282.89	369	394	2899	1528	1371	345	338	281	258	0	0	894	331	739	264	157	94	43	76

1	2	23	24	25	26	27	28	29	30	31	32	33	34	35	36	37	38	39	40	41	42
0061	**Harhuwa**	**Nyay Panchayat / न्याय पंचायत**																			
0704	Chandi Patti	1	0	0	0	6	5	3	0	35	0	1	0	1	0	14	1	0	70	140	118
0705	Harishankar Patti	2	0	0	0	10	7	6	0	5	0	1	0	1	0	1	0	1	9	54	39
0706	Anegpur	0	0	0	0	0	0	0	0	0	0	0	0	0	0	1	0	0	4	3	1
0707	Ramsinghpur	0	0	0	0	0	0	4	4	2	0	4	0	6	0	31	2	0	0	130	230
0708	Singhpur	4	0	2	0	29	3	4	0	6	0	8	0	0	0	24	0	0	0	212	304
0709	Bisunpur	0	0	0	0	0	0	0	0	0	0	0	0	0	0	0	0	0	0	2	2
0710	Pratap Patti	2	0	0	0	3	0	15	0	3	0	5	0	11	0	30	3	0	24	170	292
0711	Ashapur	0	0	0	0	0	0	4	0	0	0	0	0	0	0	2	0	1	3	13	14
0712	Ideilpur	0	0	0	0	28	13	13	0	5	0	3	0	2	0	5	0	2	90	137	133
0713	Jait Patti	0	0	0	0	8	5	1	0	0	0	0	0	3	0	4	1	1	2	19	25
0714	Bhelkha	1	0	0	0	43	2	12	0	42	18	11	0	35	0	22	3	0	0	247	350
0715	Mirzapur	1	0	0	0	10	0	1	0	16	0	0	0	8	0	3	0	0	0	82	122
0716	Wazidpur	2	0	0	0	23	4	56	15	62	0	34	3	20	0	16	2	26	128	304	413
0717	Harhua	3	0	0	0	42	6	136	15	2	0	93	33	24	0	57	7	46	268	356	337
0718	Dhaneshri	2	0	0	0	11	3	66	6	36	3	95	28	11	1	21	2	0	210	264	200
0719	Bazar Patti	0	0	0	0	13	0	15	2	25	5	10	4	9	0	19	1	17	75	166	169
0720	dasepur	0	0	0	0	56	0	30	0	19	3	35	0	10	0	29	1	0	285	285	209
0721	Mansapur	0	0	0	0	17	0	5	0	1	0	10	0	5	0	21	1	0	0	112	167
0722	Bhagtupur	7	0	0	0	83	17	10	0	51	0	7	0	9	0	37	2	0	172	360	385
0723	Kailhat	0	0	0	0	0	0	0	0	0	0	0	0	0	0	0	0	0	0	0	0
0724	Koirajpur	11	4	0	0	47	7	153	8	87	28	85	19	42	0	114	28	0	166	789	941

1	2	3	4	5	6	7	8	9	10	11	12	13	14	15	16	17	18	19	20	21	22
Summary for 'Nyay Panchayat' = 0061 (21 detail records)																					
Sum		1033 22	2069	2174	14276	7592	6684	1751	1598	1493	1347	0	0	4107	1493	3653	727	976	247	229	155
0062	**Pishaur**	**Nyay Panchayat / न्याय पंचायत**																			
0725	Shahbuddinpur	76.08	69	72	542	275	267	68	82	45	44	0	0	108	17	165	5	30	0	85	5
0726	Pashchimpur	53.02	71	78	640	345	295	73	66	187	172	0	0	174	44	170	19	64	10	1	4
0727	Chamawn	51.40	92	96	662	345	317	71	59	5	3	0	0	169	70	146	30	98	28	1	1
0728	Koiran	71.23	150	161	1210	673	537	159	139	56	53	0	0	267	82	351	82	145	78	6	2
0729	Ahiran	94.70	158	165	1311	712	599	158	155	76	80	0	0	304	35	304	0	176	0	0	0
0730	Chithariyapur	51.40	56	61	465	242	223	55	53	7	9	0	0	155	68	105	8	35	0	0	0
0731	Bhawanipur	97.53	222	241	1651	875	776	216	194	172	134	0	0	347	108	485	212	158	125	62	57
0732	Kadipur	78.52	51	55	418	219	199	41	55	69	61	0	0	70	17	117	3	29	0	6	0
0733	Pisaur	204.37	410	462	3207	1726	1481	364	416	276	229	0	0	590	192	895	293	184	58	221	115
0734	Daniyalpur	180.09	256	297	2306	1236	1070	250	252	113	91	0	0	504	183	570	129	285	106	35	16
Summary for 'Nyay Panchayat' = 0062 (10 detail records)																					
Sum		958 34	1535	1688	12412	6648	5764	1455	1471	1006	876	0	0	2688	816	3308	781	1204	405	417	200

1	2	23	24	25	26	27	28	29	30	31	32	33	34	35	36	37	38	39	40	41	42
Summary for 'Nyay Panchayat' = 0061 (21 detail records)																					
Sum		36	4	2	0	429	72	534	50	397	57	402	87	197	1	451	54	94	1506	3845	4451
0062	**Pishaur**	**Nyay Panchayat / न्याय पंचायत**																			
0725	Shahbuddinpur	0	0	0	0	0	0	50	0	0	0	0	0	0	0	0	0	0	0	110	262
0726	Pashchimpur	0	0	0	0	6	1	73	2	8	0	10	0	4	0	4	2	0	0	175	276
0727	Chamawn	0	0	0	0	1	0	11	1	0	0	7	0	2	0	26	0	0	113	199	174
0728	Koiran	0	0	0	0	24	0	114	0	4	0	27	0	10	0	21	2	5	84	317	371
0729	Ahiran	0	0	0	0	31	0	42	0	9	0	8	0	12	0	26	0	0	6	408	593
0730	Chithariyapur	1	0	0	0	0	0	21	6	4	0	22	1	4	0	18	1	0	86	137	129
0731	Bhawanipur	0	0	0	0	91	22	65	5	24	0	29	0	15	0	41	3	0	0	390	564
0732	Kadipur	0	0	0	0	18	0	16	0	2	0	12	3	14	0	20	0	0	0	102	196
0733	Pisaur	11	0	0	0	210	91	157	18	17	0	30	2	11	0	54	9	4	0	827	1188
0734	Daniyalpur	0	0	0	0	27	0	116	1	3	0	42	3	20	0	42	3	0	0	666	941
Summary for 'Nyay Panchayat' = 0062 (10 detail records)																					
Sum		12	0	0	0	408	114	665	33	71	0	187	9	92	0	252	20	9	289	3331	4694

1	2	3	4	5	6	7	8	9	10	11	12	13	14	15	16	17	18	19	20	21	22
0063	**Shabhaipur**	**Nyay Panchayat / न्याय पंचायत**																			
0735	Madhopur	28.33	92	99	720	366	354	75	88	21	30	0	0	113	10	195	61	47	40	19	19
0736	Hariharpur	62.32	71	76	650	323	327	71	78	122	130	0	0	97	24	166	6	145	4	1	1
0737	Tulsi Patti	24.28	4	4	31	18	13	6	2	0	0	0	0	10	3	7	0	6	0	0	0
0738	Sikandarpur	38.45	52	55	313	160	153	38	36	46	59	0	0	57	9	91	27	20	14	11	3
0739	Bhagwanpur	26.30	130	139	1062	569	493	118	112	150	137	0	0	300	100	284	73	122	68	8	2
0740	Ghamhapur	32.38	103	112	945	519	426	107	92	19	16	0	0	289	74	275	180	209	161	0	3
0741	Sabhaipur	49.78	237	253	1626	866	760	209	190	172	125	0	0	409	124	397	124	161	76	78	19
0742	Kharagpur	25.09	71	76	478	254	224	75	58	73	70	0	0	134	47	128	14	14	7	21	3
0743	Hatiya	54.23	115	133	930	481	449	118	110	4	2	0	0	225	31	221	3	18	0	1	1
0744	Ganeshpur	139.22	195	208	1676	863	813	180	180	317	268	0	0	570	244	397	44	122	15	29	12
0745	Tarna	102.39	97	107	859	433	426	119	107	9	3	0	0	236	74	221	200	66	160	10	8
0746	Basdevpur	40.07	86	92	639	338	301	65	86	229	187	0	0	203	31	149	62	20	26	17	12
0747	Chuppepur	31.16	152	171	1373	705	668	151	149	0	0	0	0	384	69	379	167	176	161	2	6
0748	Baksara	3.64	0	0	0	0	0	0	0	0	0	0	0	0	0	0	0	0	0	0	0
0749	Chhatripur	88.23	97	106	782	421	361	104	75	0	0	0	0	227	52	230	48	105	39	3	2
Summary for 'Nyay Panchayat' = 0063 (15 detail records)																					
Sum		745.87	1502	1631	12084	6316	5768	1436	1363	1162	1027	0	0	3254	892	3140	1009	1231	771	200	91

1	2	23	24	25	26	27	28	29	30	31	32	33	34	35	36	37	38	39	40	41	42
0063	**Shabhaipur**	**Nyay Panchayat / न्याय पंचायत**																			
0735	Madhopur	0	0	0	0	16	0	48	0	49	0	5	2	4	0	7	0	0	0	171	293
0736	Hariharpur	0	0	0	0	0	0	3	0	0	0	2	0	1	0	14	1	0	0	157	321
0737	Tulsi Patti	0	0	0	0	0	0	0	0	0	0	0	0	0	0	1	0	0	0	11	13
0738	Sikandarpur	0	0	0	0	1	2	24	7	5	0	5	1	2	0	23	0	1	14	68	112
0739	Bhagwanpur	14	1	0	0	3	0	23	0	64	0	7	0	5	0	38	2	5	76	280	344
0740	Ghamhapur	2	0	0	0	3	1	6	0	41	15	0	0	2	0	12	0	0	0	244	246
0741	Sabhaipur	2	0	0	0	11	9	39	13	12	0	47	4	8	0	39	3	2	43	467	593
0742	Kharagpur	1	0	0	0	2	2	10	0	30	0	31	0	7	0	12	2	0	4	126	206
0743	Hatiya	0	0	0	0	52	0	14	0	81	1	19	1	14	0	22	0	11	166	249	280
0744	Ganeshpur	2	0	1	0	19	0	63	5	17	0	19	0	32	0	93	12	0	28	466	741
0745	Tarna	2	0	0	0	28	18	25	7	33	0	15	0	6	0	36	7	0	0	212	226
0746	Basdevpur	1	0	1	0	45	20	9	3	12	0	20	0	0	0	24	1	0	0	189	239
0747	Chuppepur	12	0	0	0	0	0	46	0	72	0	32	0	5	0	34	0	7	44	319	457
0748	Baksara	0	0	0	0	0	0	0	0	0	0	0	0	0	0	0	0	0	0	0	0
0749	Chhatripur	1	0	0	0	12	6	50	0	16	0	9	0	8	0	26	1	2	21	189	292
Summary for 'Nyay Panchayat' = 0063 (15 detail records)																					
Sum		37	1	2	0	192	58	360	35	432	16	211	8	94	0	381	29	28	396	3148	4363

1	2	3	4	5	6	7	8	9	10	11	12	13	14	15	16	17	18	19	20	21	22
0064	**Handupur**	**Nyay Panchayat / न्याय पंचायत**																			
0750	Kanudih	109.27	261	289	1979	1003	976	262	281	116	123	0	0	310	59	479	181	121	106	10	2
0751	Dandupur	155.40	212	229	1771	965	806	261	192	214	176	0	0	489	163	442	287	90	4	26	229
0752	Lalpur	221.78	249	271	1763	894	869	187	185	144	123	0	0	356	83	445	76	61	30	3	17
0753	Holapur	50.99	125	134	939	493	446	92	112	195	178	0	0	320	75	241	39	58	14	92	23
0754	Parmanandpur	109.28	132	146	1288	692	596	141	138	7	6	0	0	439	132	350	122	75	66	7	11
0755	Loran	169.57	147	158	1236	679	557	140	126	271	230	0	0	303	66	313	96	43	4	95	79
Summary for 'Nyay Panchayat' = 0064 (6 detail records)																					
Sum		816.29	1126	1227	8976	4726	4250	1083	1034	947	836	0	0	2217	578	2270	801	448	224	233	361
0065	**Murdaha**	**Nyay Panchayat / न्याय पंचायत**																			
0756	Murdaha	216.92	233	256	1979	1036	943	249	218	298	259	0	0	442	189	513	219	184	38	156	148
0757	Dharmalpur	16.18	55	60	482	233	249	68	70	11	13	0	0	102	26	110	9	97	1	1	7
0758	Ateshua	198.30	303	335	2582	1396	1186	320	281	101	97	0	0	573	107	690	326	300	142	237	174
0759	Kishunpur	25.90	75	81	587	310	277	65	88	0	0	0	0	179	10	157	15	70	1	0	13
0760	Ramchandarpur	25.90	85	91	492	251	241	64	50	0	0	0	0	41	10	136	47	22	5	24	11
0761	Chauka	85.39	119	125	1123	569	554	126	122	23	16	0	0	323	161	246	47	136	29	14	7
0762	Kaji Chak	16.59	4	4	38	20	18	5	3	0	0	0	0	12	2	7	0	6	0	0	0
0763	Sonakdih	22.66	19	19	124	64	60	15	16	0	0	0	0	35	7	26	0	6	0	2	0
0764	Belwariya	69.61	166	180	1442	760	682	197	182	0	0	0	0	299	64	347	28	92	25	2	3
0765	Ekala	45.73	94	101	714	337	377	77	106	24	19	0	0	186	93	163	13	42	4	40	8
0766	Nakchhdpur	45.73	60	63	427	213	214	46	53	22	21	0	0	94	21	121	39	43	25	8	4
0767	Dasnipur	38.85	189	218	1353	720	633	177	149	350	282	0	0	253	43	374	169	46	62	77	81
Summary for 'Nyay Panchayat' = 0065 (12 detail records)																					
Sum		807.76	1402	1533	11343	5909	5434	1409	1338	829	707	0	0	2539	733	2890	912	1044	332	561	456

1	2	23	24	25	26	27	28	29	30	31	32	33	34	35	36	37	38	39	40	41	42
0064	**Handupur**	**Nyay Panchayat / न्याय पंचायत**																			
0750	Kanudih	4	0	0	0	3	0	123	27	97	3	11	1	28	0	82	42	0	222	524	573
0751	Dandupur	8	1	0	0	69	39	60	7	41	0	43	1	30	0	75	6	0	0	523	519
0752	Lalpur	6	0	2	0	80	20	131	0	43	0	27	2	38	0	54	7	8	61	441	732
0753	Holapur	1	0	0	0	18	1	23	0	2	0	14	0	10	0	23	1	7	38	245	369
0754	Parmanandpur	4	3	0	0	31	28	118	10	31	0	31	2	10	0	43	2	13	35	329	439
0755	Loran	3	0	0	0	7	0	68	8	37	2	19	1	5	0	36	2	1	3	365	458
Summary for 'Nyay Panchayat' = 0064 (6 detail records)																					
Sum		26	4	2	0	208	88	523	52	251	5	145	7	121	0	313	60	29	359	2427	3090
0065	**Murdaha**	**Nyay Panchayat / न्याय पंचायत**																			
0756	Murdaha	5	0	0	0	17	15	43	7	6	0	35	4	21	0	46	7	0	0	523	724
0757	Dharmalpur	1	0	0	0	3	0	0	0	1	0	4	0	0	0	3	1	0	13	123	227
0758	Ateshua	1	0	0	0	2	0	47	2	6	0	41	4	8	0	48	4	1	0	705	860
0759	Kishunpur	4	0	0	0	0	0	29	0	26	0	1	0	5	0	22	1	0	0	153	262
0760	Ramchandarpur	0	0	0	0	6	0	57	30	5	0	3	0	15	0	4	1	10	109	105	85
0761	Chauka	0	0	0	0	8	6	33	0	13	1	12	1	5	0	25	3	0	0	323	507
0762	Kaji Chak	0	0	0	0	0	0	0	0	1	0	0	0	0	0	0	0	1	0	12	18
0763	Sonakdih	0	0	0	0	2	0	7	0	2	0	0	0	0	0	7	0	5	20	33	40
0764	Belwariya	5	0	0	0	3	0	106	0	85	0	18	0	9	0	27	0	6	117	407	537
0765	Ekala	2	0	0	0	28	1	18	0	4	0	7	0	5	0	17	0	0	0	174	364
0766	Nakchhdpur	3	2	1	0	0	0	24	7	19	0	9	1	2	0	12	0	0	0	92	175
0767	Dasnipur	8	3	0	0	0	0	111	12	46	1	17	5	35	0	34	5	1	2	345	462
Summary for 'Nyay Panchayat' = 0065 (12 detail records)																					
Sum		29	5	1	0	69	22	475	58	214	2	147	15	105	0	245	22	24	261	2995	4261

1	2	3	4	5	6	7	8	9	10	11	12	13	14	15	16	17	18	19	20	21	22
0066	**Udaipur**	**Nyay Panchayat / न्याय पंचायत**																			
0768	Chandapur	161.48	197	211	1741	924	817	234	171	235	239	0	0	536	196	411	68	134	50	36	18
0769	Bahlolpur	34.80	71	75	543	269	274	68	79	42	31	0	0	64	24	126	0	15	0	2	0
0770	Nidaura	27.11	32	34	374	190	184	41	53	0	0	0	0	102	39	89	1	29	0	2	0
0771	Balua	67.18	116	125	894	504	390	101	99	33	32	0	0	226	53	268	105	235	100	1	3
0772	Mishirpur	0.81	0	0	0	0	0	0	0	0	0	0	0	0	0	0	0	0	0	0	0
0773	Dhuripur	19.43	85	90	643	347	296	92	70	67	59	0	0	136	17	162	2	57	2	0	0
0774	Etwa	19.43	22	22	242	136	106	35	23	0	0	0	0	82	45	57	0	30	0	1	0
0775	Bhagatpur	0.81	0	0	0	0	0	0	0	0	0	0	0	0	0	0	0	0	0	0	0
0776	Udaypur	57.47	88	91	907	465	442	114	119	168	166	0	0	83	16	231	241	0	0	230	241
0777	Sai	113.72	85	92	578	294	284	56	67	48	53	0	0	170	72	141	33	39	5	0	0
0778	Barwapur	22.66	51	55	375	203	172	44	40	43	37	0	0	91	29	91	1	25	1	2	0
0779	Tekipur	0.81	0	0	0	0	0	0	0	0	0	0	0	0	0	0	0	0	0	0	0
0780	Tarapur	36.42	43	48	384	208	176	70	48	0	0	0	0	87	16	94	28	21	24	0	0
0781	Amauria	37.64	46	52	371	190	181	50	48	11	10	0	0	66	6	97	29	15	26	2	0
0782	Phakirpur	11.74	31	34	257	133	124	30	34	0	0	0	0	61	14	54	0	5	0	0	0
0783	Adampur	35.61	178	196	1475	764	711	160	180	8	6	0	0	289	39	342	1	244	0	0	0
0784	Baniyapur	38.04	81	87	650	352	298	66	66	136	97	0	0	161	31	189	59	107	56	28	2
Summary for 'Nyay Panchayat' = 0066 (17 detail records)																					
Sum		685.16	1126	1212	9434	4979	4455	1161	1097	791	730	0	0	2154	597	2352	568	956	264	304	264

1	2	23	24	25	26	27	28	29	30	31	32	33	34	35	36	37	38	39	40	41	42
0066	**Udaipur**	**Nyay Panchayat / न्याय पंचायत**																			
0768	Chandapur	7	0	0	0	35	0	51	0	43	0	32	0	31	0	42	0	0	0	513	749
0769	Bahlolpur	1	0	0	0	4	0	53	0	14	0	17	0	9	0	11	0	0	15	143	259
0770	Nidaura	0	0	0	0	9	0	19	0	8	0	9	0	4	0	9	1	0	27	101	156
0771	Balua	1	0	0	0	0	0	17	0	0	0	3	0	2	0	9	2	36	61	200	224
0772	Mishirpur	0	0	0	0	0	0	0	0	0	0	0	0	0	0	0	0	0	0	0	0
0773	Dhuripur	1	0	0	0	22	0	44	0	22	0	0	0	0	0	16	0	0	0	185	294
0774	Etwa	0	0	0	0	5	0	1	0	2	0	2	0	5	0	11	0	4	50	75	56
0775	Bhagatpur	0	0	0	0	0	0	0	0	0	0	0	0	0	0	0	0	0	0	0	0
0776	Udaypur	0	0	0	0	1	0	0	0	0	0	0	0	0	0	0	0	0	0	234	201
0777	Sai	4	0	0	0	0	0	10	3	32	12	25	1	6	0	25	12	12	6	141	245
0778	Barwapur	0	0	0	0	11	0	11	0	14	0	11	0	8	0	9	0	0	0	112	171
0779	Tekipur	0	0	0	0	0	0	0	0	0	0	0	0	0	0	0	0	0	0	0	0
0780	Tarapur	0	0	0	0	2	1	42	3	11	0	7	0	5	0	6	0	1	18	113	130
0781	Amauria	1	0	0	0	20	1	30	0	10	0	7	2	9	0	3	0	0	5	93	147
0782	Phakirpur	0	0	0	0	2	0	27	0	5	0	1	0	1	0	13	0	1	6	78	118
0783	Adampur	0	0	0	0	50	1	29	0	2	0	9	0	2	0	6	0	0	4	422	706
0784	Baniyapur	1	0	0	0	28	0	0	0	5	0	5	0	7	0	8	1	2	8	161	231
Summary for 'Nyay Panchayat' = 0066 (17 detail records)																					
Sum		16	0	0	0	189	3	334	6	168	12	128	3	89	0	168	16	56	200	2571	3687

1	2	3	4	5	6	7	8	9	10	11	12	13	14	15	16	17	18	19	20	21	22
0067	**Marhwa**	**Nyay Panchayat / न्याय पंचायत**																			
0785	Airha	151.76	155	173	1448	769	679	183	175	155	149	0	0	377	121	344	116	80	59	29	31
0786	Har Ballampur	56.26	144	158	977	538	439	147	115	137	116	0	0	164	19	258	22	51	7	50	6
0787	Banwaripur	31.17	69	75	554	301	253	63	55	8	5	0	0	172	59	143	122	128	116	0	4
0788	Lamhi	51.80	82	89	636	347	289	69	71	3	3	0	0	221	76	165	3	68	0	2	1
0789	Soyepur	63.54	120	130	1018	570	448	114	92	0	0	0	0	203	92	238	26	153	14	38	12
0790	Marhawa	63.14	219	240	1741	922	819	216	196	24	24	0	0	423	136	448	16	67	3	137	12
0791	Rashulpur	39.66	106	114	867	475	392	87	128	3	2	0	0	287	45	235	165	8	3	68	136
0792	Majhbhitia	18.62	16	16	197	99	98	16	18	0	0	0	0	78	76	51	16	33	12	0	0
0793	Hasimpur	19.83	164	183	1193	620	573	140	122	26	27	0	0	379	164	292	5	13	0	17	0
0794	Ramdat Pur	61.51	141	154	1044	574	470	166	147	214	181	0	0	239	60	292	5	45	0	24	1
0795	Lalpur	0.00	0	0	0	0	0	0	0	0	0	0	0	0	0	0	0	0	0	0	0
Summary for 'Nyay Panchayat' = 0067 (11 detail records)																					
Sum		557.29	1216	1332	9675	5215	4460	1201	1119	570	507	0	0	2543	848	2466	496	646	214	365	203
Summary for 'Tahsil' = 0030 (176 detail records)																					
Sum		14247.18	20977	22617	166466	87210	79256	19918	19026	15443	13936	0	0	42039	13622	41856	12647	16855	6758	4312	3867
Summary for 'CD Block' = 0100 (176 detail records)																					
Sum		14247.18	20977	22617	166466	87210	79256	19918	19026	15443	13936	0	0	42039	13622	41856	12647	16855	6758	4312	3867

1	2	23	24	25	26	27	28	29	30	31	32	33	34	35	36	37	38	39	40	41	42
0067	**Marhwa**	**Nyay Panchayat / न्याय पंचायत**																			
0785	Airha	9	1	0	0	15	2	101	19	17	0	15	0	18	0	60	4	0	1	425	562
0786	Har Ballampur	1	0	0	0	70	3	35	4	20	0	11	0	1	0	19	2	7	72	273	345
0787	Banwaripur	0	0	0	0	0	0	0	1	0	0	3	0	0	0	12	1	0	0	158	131
0788	Lamhi	2	0	0	0	5	0	25	0	10	0	12	0	9	0	32	2	0	0	182	286
0789	Soyepur	0	0	0	0	0	0	8	0	6	0	10	0	6	0	17	0	0	0	332	422
0790	Marhawa	4	0	0	0	8	0	105	0	20	0	49	0	38	0	20	1	4	93	470	710
0791	Rashulpur	0	0	0	0	8	10	82	12	44	1	12	1	1	0	12	2	0	0	240	227
0792	Majhbhitia	0	0	0	0	0	0	2	0	0	0	8	0	2	0	6	4	0	7	48	75
0793	Hasimpur	0	0	0	0	6	0	122	1	24	0	46	0	19	0	45	4	0	0	328	568
0794	Ramdat Pur	2	0	0	0	9	4	128	0	17	0	9	0	9	0	49	0	0	0	282	465
0795	Lalpur	0	0	0	0	0	0	0	0	0	0	0	0	0	0	0	0	0	0	0	0
Summary for 'Nyay Panchayat' = 0067 (11 detail records)																					
Sum		18	1	0	0	121	19	608	37	158	1	175	1	103	0	272	20	11	173	2738	3791
Summary for 'Tahsil' = 0030 (176 detail records)																					
Sum		317	17	13	2	3664	813	5477	355	3059	233	2561	187	1451	5	4147	410	958	8788	44396	57821
Summary for 'CD Block' = 0100 (176 detail records)																					
Sum		317	17	13	2	3664	813	5477	355	3059	233	2561	187	1451	5	4147	410	958	8788	44396	57821

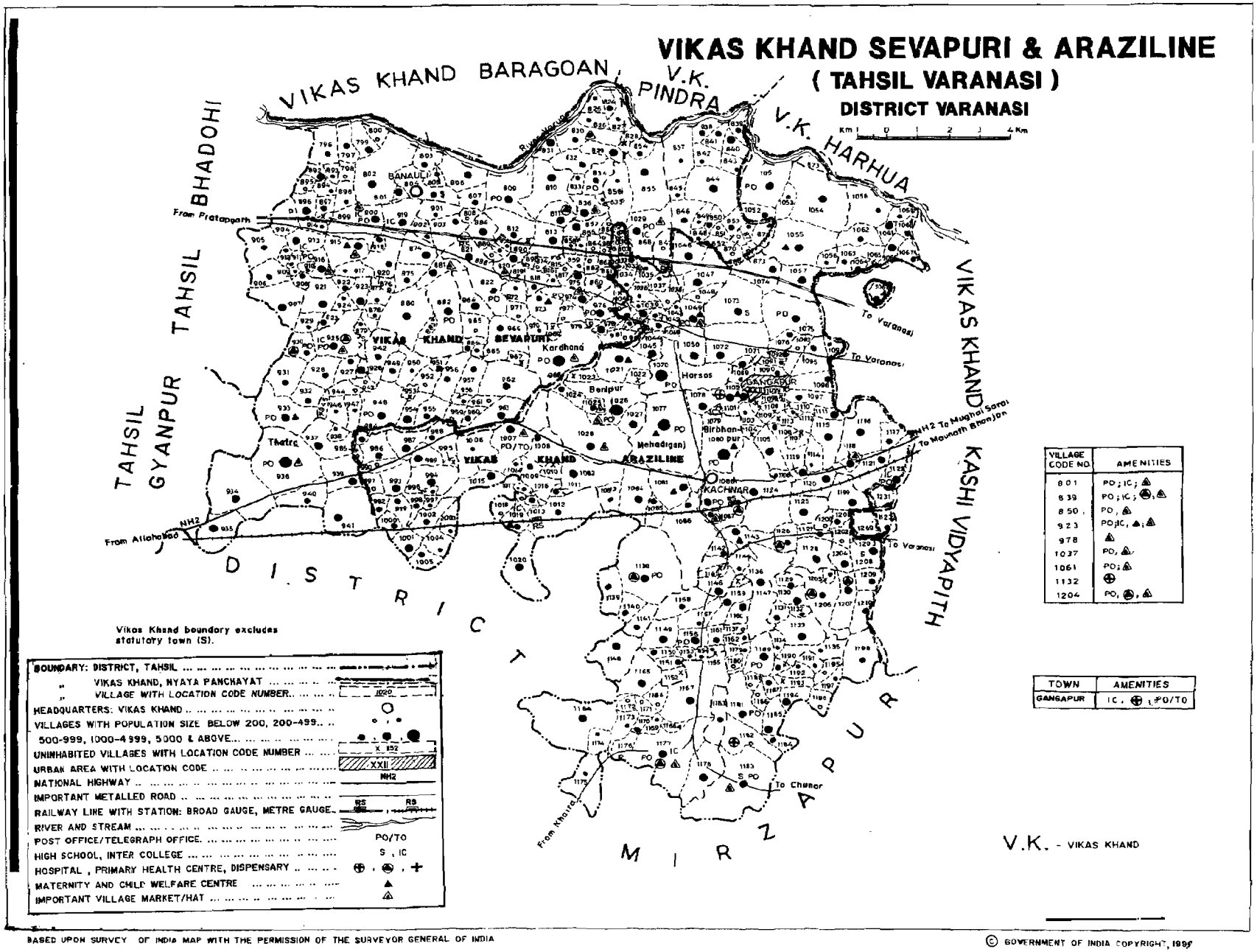

BASED UPON SURVEY OF INDIA MAP WITH THE PERMISSION OF THE SURVEYOR GENERAL OF INDIA

© GOVERNMENT OF INDIA COPYRIGHT, 1989

1	2	3	4	5	6	7	8	9	10	11	12	13	14	15	16	17	18	19	20	21	22
0110	**Sevapuri**	**CD Block / सा. वि. खण्ड**																			
															तहसील / Tahsil			**Varanasi**			**0030**
0068	**Baradeha**	**Nyay Panchayat / न्याय पंचायत**																			
0796	Gairaha	98.35	112	112	888	465	423	77	66	64	51	0	0	172	65	215	51	62	1	19	43
0797	Jagati Pur	100.37	94	96	672	318	354	65	79	129	151	0	0	160	68	150	10	55	0	25	6
0798	Tara Pur	33.99	30	30	188	90	98	16	21	13	17	0	0	39	36	41	10	18	0	1	0
0799	Haribhanpur	95.92	173	174	1304	664	640	161	143	103	93	0	0	306	96	333	5	91	1	47	2
0800	Bazar Diha	45.73	34	34	390	201	189	51	41	0	0	0	0	3	1	79	92	65	86	3	6
0801	Bazar kalika	11.33	142	150	1179	592	587	139	132	32	20	0	0	371	200	270	43	16	1	15	1
0802	Bara Dih	298.27	276	291	2241	1163	1078	240	221	211	214	0	0	663	253	554	68	301	5	54	51
0803	Odarhan	58.68	99	106	861	434	427	106	95	277	268	0	0	226	106	170	85	126	80	6	5
0804	Banauli	140.02	143	150	977	513	464	131	106	156	139	0	0	285	93	223	186	90	99	40	60
0805	Bhgautipur	46.14	90	93	613	301	312	76	78	0	0	0	0	142	30	161	139	54	87	0	0
0806	Isharwar	175.64	122	131	1101	505	596	139	123	4	0	0	0	245	175	209	6	141	4	8	0
0807	Majhiyai	95.91	87	92	676	362	314	108	70	114	85	0	0	185	46	161	5	88	3	2	2
0808	Gopal Pur	14.98	19	19	140	56	84	16	21	29	48	0	0	20	20	23	9	12	7	0	2
Summary for 'Nyay Panchayat' = 0068 (13 detail records)																					
Sum		1215.33	1421	1478	11230	5664	5566	1325	1196	1132	1086	0	0	2817	1189	2589	709	1119	374	220	178

1	2	23	24	25	26	27	28	29	30	31	32	33	34	35	36	37	38	39	40	41	42
0110	Sevapuri	CD Block / सा. वि. खण्ड																			
														तहसील / Tahsil				Varanasi			0030
0068	Baradeha	Nyay Panchayat / न्याय पंचायत																			
0796	Gairaha	0	0	0	0	103	5	0	0	3	0	11	0	6	0	11	2	0	0	250	372
0797	Jagati Pur	1	0	0	0	52	3	0	0	3	0	3	0	6	0	5	1	0	0	168	344
0798	Tara Pur	0	0	0	0	2	9	12	0	0	0	2	1	4	0	2	0	0	4	49	84
0799	Haribhanpur	2	0	0	0	93	1	28	0	6	0	17	1	18	0	31	0	8	37	323	598
0800	Bazar Diha	0	0	0	0	0	0	2	0	0	0	4	0	1	0	4	0	0	0	122	97
0801	Bazar kalika	0	0	0	0	63	2	18	0	0	0	122	35	8	1	28	3	5	2	317	542
0802	Bara Dih	2	0	0	0	71	7	41	0	18	0	15	2	15	0	37	3	2	0	607	1010
0803	Odarhan	1	0	0	0	4	0	2	0	3	0	12	0	1	0	15	0	1	4	263	338
0804	Banauli	6	0	0	0	13	26	36	0	5	0	7	1	4	0	22	0	0	0	290	278
0805	Bhgautipur	4	1	0	0	61	51	14	0	10	0	9	0	6	0	3	0	0	0	140	173
0806	Isharwar	3	0	13	0	16	1	2	0	2	0	6	0	4	0	14	1	2	127	294	463
0807	Majhiyai	0	0	1	0	34	0	14	0	2	0	6	0	6	0	8	0	1	78	200	231
0808	Gopal Pur	0	0	0	0	2	0	0	0	0	0	0	0	1	0	8	0	0	18	33	57
Summary for 'Nyay Panchayat' = 0068 (13 detail records)																					
Sum		19	1	14	0	514	105	169	0	52	0	214	40	80	1	188	10	19	270	3056	4587

1	2	3	4	5	6	7	8	9	10	11	12	13	14	15	16	17	18	19	20	21	22
0069	**Bhitkuri**	**Nyay Panchayat / न्याय पंचायत**																			
0809	Bhitkuri	220.16	149	160	1185	576	609	136	122	39	42	0	0	327	193	228	52	113	20	18	24
0810	Beshahupur	169.97	248	270	2047	1031	1016	275	207	67	74	0	0	487	157	483	348	213	255	97	67
0811	Pachwar	97.94	233	248	1694	904	790	188	173	326	281	0	0	483	179	416	172	100	4	100	157
0812	Dandupur	133.56	75	78	513	263	250	80	61	114	117	0	0	108	38	115	83	34	24	14	26
0813	Sonbarsha	91.86	133	140	1155	569	586	124	144	131	122	0	0	358	175	280	36	82	13	9	11
0814	Jiwaram Pur	23.48	20	20	151	69	82	12	16	4	1	0	0	46	31	34	13	26	8	3	3
0815	Babua Pur	10.12	15	15	134	64	70	15	17	21	17	0	0	30	13	39	17	9	11	5	5
0816	Shambhu Pur	44.11	62	67	479	245	234	36	52	33	30	0	0	115	72	133	28	73	3	14	22
0817	Mahesh Pur	17.81	5	5	34	17	17	3	5	0	0	0	0	10	5	10	1	5	1	1	0
0818	Katwaru Pur	42.09	86	92	534	285	249	80	67	120	110	0	0	129	30	137	107	66	41	19	56
0819	Mirchia	18.21	0	0	0	0	0	0	0	0	0	0	0	0	0	0	0	0	0	0	0
0820	Matuka	121.41	239	260	2336	1198	1138	272	262	12	11	0	0	778	156	540	105	355	44	28	55
0821	Gajcpur	99.56	141	156	1144	585	559	124	121	134	134	0	0	367	142	251	32	94	1	12	26
0822	Ramdih	77.30	118	137	920	474	446	112	102	167	173	0	0	266	55	221	8	167	8	0	0
0823	Purenanda	44.52	85	90	771	383	388	97	105	119	126	0	0	163	29	186	1	66	1	16	0
Summary for 'Nyay Panchayat' = 0069 (15 detail records)																					
Sum		1212.10	1609	1738	13097	6663	6434	1554	1454	1287	1238	0	0	3667	1275	3073	1003	1403	434	336	452

1	2	23	24	25	26	27	28	29	30	31	32	33	34	35	36	37	38	39	40	41	42
0069	**Bhitkuri**	**Nyay Panchayat / न्याय पंचायत**																			
0809	Bhitkuri	6	0	0	0	8	5	11	1	18	0	3	0	2	0	49	2	5	7	343	550
0810	Beshahupur	5	0	0	0	41	0	68	17	11	0	17	0	7	0	24	9	1	10	547	658
0811	Pachwar	1	0	4	0	120	7	22	0	2	0	7	0	7	0	53	4	4	15	484	603
0812	Dandupur	4	0	0	0	50	33	2	0	6	0	0	0	1	0	4	0	0	0	148	167
0813	Sonbarsha	5	0	0	0	124	7	28	3	1	0	15	0	5	0	11	2	0	0	289	550
0814	Jiwaram Pur	0	0	0	0	0	0	3	0	1	0	0	0	1	0	0	2	0	0	35	69
0815	Babua Pur	0	0	0	0	1	0	18	1	0	0	0	0	2	0	4	0	0	0	25	53
0816	Shambhu Pur	4	0	0	0	3	0	10	2	0	0	5	0	0	0	24	1	0	0	112	206
0817	Mahesh Pur	0	0	0	0	0	0	1	0	0	0	0	0	2	0	1	0	0	0	7	16
0818	Katwaru Pur	0	0	1	0	2	4	36	2	0	0	3	3	5	0	5	1	0	0	148	142
0819	Mirchia	0	0	0	0	0	0	0	0	0	0	0	0	0	0	0	0	0	0	0	0
0820	Matuka	4	1	0	0	93	2	15	0	2	0	18	2	4	0	21	1	0	0	658	1033
0821	Gajepur	3	0	0	0	40	0	13	4	23	0	30	0	6	0	30	1	0	0	334	527
0822	Ramdih	0	0	0	0	35	0	2	0	0	0	3	0	8	0	6	0	1	0	252	438
0823	Purenanda	0	0	0	0	67	0	5	0	2	0	2	0	5	0	23	0	0	0	197	387
Summary for 'Nyay Panchayat' = 0069 (15 detail records)																					
Sum		32	1	5	0	584	58	234	30	66	0	103	5	55	0	255	23	11	32	3579	5399

1	2	3	4	5	6	7	8	9	10	11	12	13	14	15	16	17	18	19	20	21	22
0070	**Raisipur**	**Nyay Panchayat / न्याय पंचायत**																			
0824	Newada	41.28	103	111	827	399	428	85	118	91	105	0	0	207	54	208	65	141	8	55	57
0825	Lachhipur	67.18	64	70	428	215	213	58	46	130	105	0	0	70	15	116	87	43	49	62	38
0826	Gogawa	49.37	41	44	336	163	173	40	46	51	43	0	0	62	15	69	47	47	27	16	20
0827	Rakhi	159.45	39	42	296	144	152	33	30	8	2	0	0	81	32	69	59	64	58	2	1
0828	Pachbahwa	25.09	0	0	0	0	0	0	0	0	0	0	0	0	0	0	0	0	0	0	0
0829	Mahngipur	75.28	155	167	1360	669	691	154	149	82	77	0	0	204	33	325	328	204	277	39	29
0830	Sattanpur	225.83	125	133	945	495	450	120	93	73	66	0	0	268	127	198	30	71	7	19	0
0831	Rampur Mutllike S	34.40	203	218	1494	760	734	163	155	192	178	0	0	427	180	360	125	164	71	52	33
0832	Khamauna	110.48	75	80	700	388	312	70	65	80	74	0	0	238	70	192	17	89	9	14	7
0833	Rampur Mutllike	34.40	41	43	440	224	216	47	39	0	0	0	0	175	139	107	0	48	0	0	0
0834	Raishipur	97.53	85	90	782	413	369	62	74	5	6	0	0	273	148	226	11	129	5	18	3
0835	Shpehata	32.38	32	34	364	172	192	29	30	15	15	0	0	76	65	89	59	27	41	2	3
0836	Barani	116.55	174	190	1500	753	747	189	150	98	93	0	0	405	171	351	157	94	64	19	63
Summary for 'Nyay Panchayat' = 0070 (13 detail records)																					
Sum		1069 22	1137	1222	9472	4795	4677	1050	995	825	764	0	0	2486	1049	2310	985	1121	616	298	254

1	2	23	24	25	26	27	28	29	30	31	32	33	34	35	36	37	38	39	40	41	42
0070	Raisipur Nyay Panchayat / न्याय पंचायत																				
0824	Newada	0	0	0	0	0	0	0	0	0	0	1	0	3	0	8	0	0	0	191	363
0825	Lachhipur	0	0	0	0	5	0	1	0	0	0	1	0	0	0	4	0	0	0	99	126
0826	Gogawa	0	0	0	0	1	0	0	0	1	0	0	0	0	0	4	0	1	5	93	121
0827	Rakhi	0	0	0	0	0	0	0	0	0	0	0	0	1	0	2	0	0	0	75	93
0828	Pachbahwa	0	0	0	0	0	0	0	0	0	0	0	0	0	0	0	0	0	0	0	0
0829	Mahngipur	0	0	0	0	30	2	11	14	0	0	1	0	1	0	39	6	0	0	344	363
0830	Sattanpur	0	0	0	0	52	20	8	0	0	0	15	3	6	0	27	0	0	0	297	420
0831	Rampur Mutllike Shattanpur	4	0	0	0	106	20	3	0	0	0	7	0	2	0	22	1	13	111	387	498
0832	Khamauna	1	0	0	0	34	0	15	0	7	0	1	0	2	0	29	1	0	0	196	295
0833	Rampur Mutllike	3	0	0	0	0	0	13	0	1	0	2	0	0	0	40	0	0	0	117	216
0834	Raishipur	3	0	0	0	4	0	11	0	24	0	3	0	8	0	26	3	0	0	187	358
0835	Shpehata	2	0	0	0	1	0	16	0	24	15	2	0	1	0	14	0	0	0	83	133
0836	Barani	2	0	0	0	144	27	48	0	4	0	8	0	2	0	30	3	0	2	402	588
Summary for 'Nyay Panchayat' = 0070 (13 detail records)																					
Sum		15	0	0	0	377	69	126	14	61	15	41	3	26	0	245	14	14	118	2471	3574

1	2	3	4	5	6	7	8	9	10	11	12	13	14	15	16	17	18	19	20	21	22
0071	**Barema**	**Nyay Panchayat / न्याय पंचायत**																			
0837	Peduka	48.97	55	60	494	239	255	50	44	48	46	0	0	116	43	107	132	62	102	19	22
0838	Parsi Pur	44.11	57	62	505	268	237	51	50	129	127	0	0	136	26	123	3	31	0	10	2
0839	Kurauana urf Rame	160.67	93	102	704	367	337	78	82	183	180	0	0	222	84	183	28	29	14	6	5
0840	Hirampur	112.50	140	153	1181	623	558	130	129	106	99	0	0	321	113	318	77	76	40	17	11
0841	Jaga Patti	80.13	81	88	728	371	357	78	77	21	16	0	0	181	27	184	0	174	0	1	0
0842	Bhulai	52.21	49	55	362	204	158	37	43	93	78	0	0	134	50	92	1	35	0	17	1
0843	Lachhipur	67.18	51	56	442	232	210	49	48	0	0	0	0	95	13	132	1	54	0	2	0
0844	Barema	215.30	136	147	1447	776	671	134	141	87	70	0	0	434	133	368	60	292	29	16	31
0845	Patre Chak	45.73	42	45	325	175	150	44	30	55	38	0	0	46	29	70	0	15	0	4	0
0846	Amripur	79.73	83	89	714	380	334	96	80	138	121	0	0	171	41	169	5	93	1	20	1
0847	Telari	42.90	23	23	113	62	51	15	13	23	17	0	0	29	8	29	8	7	0	0	1
0848	Tekariya	29.95	30	31	283	154	129	44	35	10	9	0	0	77	38	69	26	26	1	1	0
0849	Sato	48.16	46	51	416	211	205	36	41	0	0	0	0	137	65	96	1	60	0	0	0
0850	Harihar Pur	71.23	85	92	693	326	367	63	72	125	139	0	0	165	51	179	116	93	49	48	67
0851	Dayapur	11.74	13	13	85	43	42	9	11	32	35	0	0	8	1	18	6	1	0	1	1
0852	Nahra	76.49	86	94	738	400	338	67	89	0	0	0	0	247	89	180	33	106	3	27	28
0853	Bhatauli	82.96	113	119	887	475	412	108	90	252	237	0	0	181	33	210	2	29	0	34	2
Summary for 'Nyay Panchayat' = 0071 (17 detail records)																					
Sum		1269.96	1183	1280	10117	5306	4811	1089	1075	1302	1212	0	0	2700	844	2527	499	1183	239	223	172

1	2	23	24	25	26	27	28	29	30	31	32	33	34	35	36	37	38	39	40	41	42
0071	**Barema Nyay Panchayat / न्याय पंचायत**																				
0837	Peduka	0	0	0	0	2	7	8	1	1	0	2	0	4	0	9	0	0	0	132	123
0838	Parsi Pur	4	0	0	0	15	0	18	0	12	0	15	0	7	0	11	1	8	95	137	139
0839	Kurauana urf Rameshwar	4	1	0	0	23	3	31	0	20	0	30	3	8	0	32	2	0	120	184	189
0840	Hirampur	20	0	0	0	49	16	31	0	79	9	16	0	9	0	21	1	2	162	303	319
0841	Jaga Patti	1	0	0	0	0	0	1	0	0	0	2	0	0	0	5	0	0	0	187	357
0842	Bhulai	3	0	0	0	4	0	26	0	0	0	1	0	2	0	4	0	8	57	104	100
0843	Lachhipur	0	0	0	0	60	0	5	0	2	0	0	0	3	0	6	1	0	47	100	162
0844	Barema	3	0	0	0	27	0	12	0	5	0	3	0	2	0	8	0	0	33	408	578
0845	Patre Chak	5	0	0	0	2	0	22	0	2	0	3	0	5	0	12	0	0	0	105	150
0846	Amripur	0	0	0	0	7	3	41	0	1	0	0	0	3	0	4	0	0	0	211	329
0847	Telari	0	0	0	0	0	0	5	0	14	7	0	0	1	0	2	0	0	0	33	43
0848	Tekariya	0	0	0	0	35	23	4	0	0	0	3	2	0	0	0	0	2	43	83	60
0849	Sato	2	0	0	0	10	0	5	0	1	0	8	0	3	0	7	1	20	78	95	126
0850	Harihar Pur	1	0	0	0	5	0	5	0	1	0	3	0	6	0	17	0	47	114	100	137
0851	Dayapur	0	0	0	0	8	2	4	2	0	0	3	1	0	0	1	0	0	6	25	30
0852	Nahra	0	0	0	0	1	0	35	1	2	0	1	0	0	0	8	1	0	0	220	305
0853	Bhatauli	2	0	0	0	4	0	107	0	9	0	8	0	4	0	13	0	0	0	265	410
Summary for 'Nyay Panchayat' = 0071 (17 detail records)																					
Sum		45	1	0	0	252	54	360	4	149	16	98	6	57	0	160	7	87	755	2692	3557

1	2	3	4	5	6	7	8	9	10	11	12	13	14	15	16	17	18	19	20	21	22
0072	**Hathi**	**Nyay Panchayat / न्याय पंचायत**																			
0854	Gaddopur	54.63	49	53	549	286	263	47	64	84	87	0	0	138	23	144	10	66	4	4	3
0855	Tendui	416.44	503	540	3870	1976	1894	456	419	458	451	0	0	1018	352	923	319	384	173	86	119
0856	Maniyari Pur	135.17	30	32	238	121	117	32	36	35	30	0	0	41	14	67	33	26	20	4	5
0857	Khargu Pur	88.64	230	249	2376	1270	1106	290	241	185	155	0	0	637	199	588	199	332	140	8	25
0858	Basbariya	22.26	35	37	406	215	191	42	55	0	0	0	0	140	54	90	0	42	0	0	0
0859	Tulla Pur	29.54	3	3	34	17	17	2	3	0	0	0	0	15	8	8	0	5	0	0	0
0860	Lapatua	50.99	26	27	266	149	117	32	28	15	17	0	0	53	11	59	0	37	0	0	0
0861	Sarang Pur	18.21	96	104	799	408	391	115	102	0	0	0	0	200	58	187	76	171	11	0	0
0862	Chak Chelawa	17.40	8	8	30	17	13	0	0	0	0	0	0	0	0	17	13	0	0	16	13
0863	Ekauna	28.33	9	9	61	35	26	5	5	2	3	0	0	21	8	20	8	12	7	1	1
0864	Ratan Pur	17.81	11	11	79	42	37	9	8	0	0	0	0	29	18	16	0	11	0	0	0
0865	Kama Pur	12.55	39	42	303	156	147	37	38	68	77	0	0	59	23	83	54	35	27	10	26
0866	Baijal Pur	18.21	1	1	1	1	0	0	0	0	0	0	0	1	0	1	0	0	0	0	0
0867	Marcha Chak	41.28	20	20	134	63	71	10	19	7	9	0	0	42	25	32	3	22	0	4	3
0868	Hathi	199.93	443	479	3829	1991	1838	449	380	343	297	0	0	1201	518	922	256	320	31	75	159
0869	Talhua	18.21	16	16	109	67	42	10	10	0	0	0	0	27	3	34	0	19	0	0	0
0870	Ram Kishun Pur	23.88	2	2	3	2	1	0	0	0	0	0	0	0	0	2	0	2	0	0	0
0871	Gosai Pur	71.63	56	63	442	246	196	62	36	96	62	0	0	121	10	113	21	58	2	14	3
0872	Tiwari Pur	25.50	37	39	288	147	141	43	33	63	61	0	0	70	23	73	31	20	11	15	17
0873	Ram Datt Pur	17.40	24	25	182	92	90	22	26	0	0	0	0	56	6	44	1	24	0	0	0
Summary for 'Nyay Panchayat' = 0072 (20 detail records)																					
Sum		1308.01	1638	1760	13999	7301	6698	1663	1503	1356	1249	0	0	3869	1353	3423	1024	1586	426	237	374

1	2	23	24	25	26	27	28	29	30	31	32	33	34	35	36	37	38	39	40	41	42
0072	Hathi	Nyay Panchayat / न्याय पंचायत																			
0854	Gaddopur	1	0	0	0	36	3	5	0	4	0	3	0	0	0	25	0	6	128	136	125
0855	Tendui	11	0	0	0	179	25	73	0	56	0	35	0	18	0	81	2	37	315	1016	1260
0856	Maniyari Pur	0	0	0	0	18	5	10	3	2	0	3	0	0	0	4	0	0	25	54	59
0857	Khargu Pur	1	0	0	0	177	34	2	0	8	0	17	0	20	0	23	0	0	15	682	892
0858	Basbariya	0	0	0	0	2	0	33	0	0	0	3	0	0	0	10	0	3	0	122	191
0859	Tulla Pur	0	0	0	0	0	0	0	0	0	0	0	0	0	0	3	0	0	0	9	17
0860	Lapatua	1	0	0	0	0	0	13	0	0	0	4	0	0	0	4	0	0	0	90	117
0861	Sarang Pur	0	0	0	0	10	65	3	0	1	0	0	0	1	0	1	0	0	0	221	315
0862	Chak Chelawa	0	0	0	0	0	0	0	0	0	0	0	0	0	0	1	0	0	0	0	0
0863	Ekauna	0	0	0	0	0	0	4	0	0	0	0	0	1	0	2	0	2	0	13	18
0864	Ratan Pur	0	0	0	0	1	0	0	0	0	0	0	0	0	0	4	0	1	9	25	28
0865	Kama Pur	0	0	0	0	32	1	0	0	0	0	0	0	3	0	3	0	3	18	70	75
0866	Baijal Pur	0	0	0	0	0	0	0	0	0	0	0	0	0	0	1	0	0	0	0	0
0867	Marcha Chak	1	0	0	0	1	0	0	0	0	0	0	0	0	0	4	0	2	3	29	65
0868	Hathi	6	1	0	0	50	16	188	2	21	0	138	34	31	0	93	13	0	0	1069	1582
0869	Talhua	1	0	0	0	0	0	13	0	0	0	0	0	0	0	1	0	0	0	33	42
0870	Ram Kishun Pur	0	0	0	0	0	0	0	0	0	0	0	0	0	0	0	0	0	0	0	1
0871	Gosai Pur	0	0	0	0	1	15	30	0	3	0	1	0	3	0	3	1	0	0	133	175
0872	Tiwari Pur	0	0	0	0	0	0	22	0	4	0	9	3	0	0	3	0	0	0	74	110
0873	Ram Datt Pur	0	0	0	0	0	0	11	0	0	0	3	1	1	0	5	0	0	31	48	58
Summary for 'Nyay Panchayat' = 0072 (20 detail records)																					
Sum		22	1	0	0	507	164	407	5	99	0	216	38	78	0	271	16	54	544	3824	5130

1	2	3	4	5	6	7	8	9	10	11	12	13	14	15	16	17	18	19	20	21	22
0073	**Newada**	**Nyay Panchayat / न्याय पंचायत**																			
0874	Newada	136.79	176	195	1436	756	680	163	145	224	184	0	0	452	213	291	73	147	32	49	20
0875	Chaklola	61.92	62	67	525	250	275	53	76	39	35	0	0	149	71	102	17	56	13	1	0
0876	Kuttupur	35.21	13	13	118	55	63	7	8	0	0	0	0	40	38	25	4	19	0	0	0
0877	Keutan	53.83	63	67	477	254	223	41	48	68	50	0	0	171	86	91	2	20	0	7	0
0878	Nimani	25.09	62	65	476	258	218	58	59	0	0	0	0	34	0	122	70	26	0	4	69
0879	Purashiv	29.54	32	34	278	136	142	26	26	0	0	0	0	65	28	59	1	26	0	1	1
0880	Dilavalpur	256.58	151	162	1372	746	626	163	126	131	102	0	0	292	106	297	109	83	1	158	106
0881	Sirhira	99.56	114	124	1261	640	621	134	150	95	71	0	0	408	193	304	160	106	5	54	149
0882	Bhishampur	428.98	308	334	2930	1502	1428	298	265	173	154	0	0	765	433	677	104	228	7	158	79
0883	Chak Sonbarsha	38.45	0	0	0	0	0	0	0	0	0	0	0	0	0	0	0	0	0	0	0
0884	Kansraypur	40.07	84	91	564	316	248	78	65	130	96	0	0	93	6	143	46	50	8	1	32
0885	Arka	45.73	52	56	376	196	180	49	53	7	5	0	0	84	2	86	24	34	22	0	0
0886	Uparwar	101.18	188	209	1456	764	692	174	138	200	180	0	0	433	209	352	213	97	60	44	146
0887	Khillupura	25.90	53	56	445	227	218	54	57	0	0	0	0	127	34	96	56	32	17	4	36
0888	Narayanpur	21.45	22	23	197	99	98	19	23	33	32	0	0	72	31	35	8	7	1	1	6
0889	Jammanpura	16.19	28	31	236	117	119	30	32	85	81	0	0	54	10	46	15	15	0	4	13
0890	Basawan Chak	1.62	0	0	0	0	0	0	0	0	0	0	0	0	0	0	0	0	0	0	0
0891	Chak Amilha	33.59	2	2	18	11	7	5	1	0	0	0	0	6	1	3	3	1	0	0	3
Summary for 'Nyay Panchayat' = 0073 (18 detail records)																					
Sum		1451.68	1410	1529	12165	6327	5838	1352	1272	1185	990	0	0	3245	1461	2729	905	947	166	486	660

1	2	23	24	25	26	27	28	29	30	31	32	33	34	35	36	37	38	39	40	41	42
0073	Newada	Nyay Panchayat / न्याय पंचायत																			
0874	Newada	2	10	0	0	6	0	22	1	1	0	31	6	7	0	26	4	29	151	436	456
0875	Chaklola	1	1	0	0	0	0	13	0	5	0	8	0	5	0	13	3	0	0	148	258
0876	Kuttupur	0	0	0	0	0	0	0	0	1	0	0	0	2	0	3	4	0	0	30	59
0877	Keutan	4	0	0	0	26	1	7	0	1	0	9	0	2	0	15	1	0	0	163	221
0878	Nimani	2	1	0	0	0	0	61	0	1	0	5	0	1	0	22	0	0	0	136	148
0879	Purashiv	0	0	0	0	10	0	7	0	0	0	3	0	2	0	10	0	0	0	77	141
0880	Dilavalpur	0	0	0	0	0	0	6	0	0	0	11	0	4	0	35	2	0	0	449	517
0881	Sirhira	9	0	0	0	11	1	32	2	2	1	22	0	24	0	44	2	0	0	336	461
0882	Bhishampur	6	0	0	0	28	8	32	1	3	0	67	3	46	0	109	6	0	0	825	1324
0883	Chak Sonbarsha	0	0	0	0	0	0	0	0	0	0	0	0	0	0	0	0	0	0	0	0
0884	Kansraypur	0	0	0	0	90	5	0	0	0	0	0	0	0	0	2	1	0	0	173	202
0885	Arka	0	0	0	0	50	2	0	0	0	0	0	0	0	0	2	0	0	0	110	156
0886	Uparwar	4	0	0	0	63	0	63	0	7	0	22	1	13	0	39	6	0	0	412	479
0887	Khillupura	2	0	0	0	6	1	22	0	3	0	11	0	1	0	15	2	0	0	131	162
0888	Narayanpur	0	0	0	0	5	0	8	0	1	0	5	0	6	0	2	1	0	0	64	90
0889	Jammanpura	0	0	0	0	11	1	10	1	3	0	0	0	1	0	2	0	0	0	71	104
0890	Basawan Chak	0	0	0	0	0	0	0	0	0	0	0	0	0	0	0	0	0	0	0	0
0891	Chak Amilha	0	0	0	0	1	0	1	0	0	0	0	0	0	0	0	0	0	0	8	4
Summary for 'Nyay Panchayat' = 0073 (18 detail records)																					
Sum		30	12	0	0	307	19	284	5	28	1	194	10	114	0	339	32	29	151	3569	4782

1	2	3	4	5	6	7	8	9	10	11	12	13	14	15	16	17	18	19	20	21	22
0074	**Kapsethi**	**Nyay Panchayat / न्याय पंचायत**																			
0892	Mahrajpur	49.38	128	141	1381	735	646	167	155	27	20	0	0	352	99	325	57	84	4	6	38
0893	Daharpur	49.78	71	75	393	207	186	49	40	97	87	0	0	116	47	96	17	42	0	47	17
0894	Hintapur	21.85	35	38	281	164	117	32	29	0	0	0	0	97	18	84	0	39	0	41	0
0895	Madhopur	2.43	12	12	93	53	40	15	12	0	0	0	0	34	3	19	1	3	1	0	0
0896	Rasulaha	33.99	128	138	1086	566	520	134	114	20	18	0	0	326	95	213	8	155	5	3	1
0897	Mariya	37.64	127	156	703	380	323	68	58	14	11	0	0	255	67	168	89	127	72	14	7
0898	Birampur	71.23	65	70	484	242	242	62	50	77	82	0	0	131	74	98	36	39	4	6	9
0899	Majhbittiya	4.86	0	0	0	0	0	0	0	0	0	0	0	0	0	0	0	0	0	0	0
0900	Kapsethi	176.45	211	232	1688	887	801	206	195	186	180	0	0	512	161	393	53	90	19	61	20
0901	Dubepur	62.32	49	53	409	206	203	46	52	0	0	0	0	106	35	100	27	24	5	7	20
0902	Bithar	388.92	35	38	318	157	161	37	49	0	0	0	0	72	12	84	24	22	13	6	11
0903	Ghosila	110.08	133	143	957	515	442	104	80	44	38	0	0	338	191	255	51	93	1	42	35
Summary for 'Nyay Panchayat' = 0074 (12 detail records)																					
Sum		1008 93	994	1096	7793	4112	3681	920	834	465	436	0	0	2339	802	1835	363	718	124	233	158

1	2	23	24	25	26	27	28	29	30	31	32	33	34	35	36	37	38	39	40	41	42
0074	Kapsethi	Nyay Panchayat / न्याय पंचायत																			
0892	Mahrajpur	2	0	0	0	223	15	0	0	0	0	1	0	4	0	5	0	44	134	366	455
0893	Daharpur	0	0	0	0	0	0	2	0	0	0	0	0	4	0	1	0	0	0	111	169
0894	Hintapur	0	0	0	0	0	0	1	0	0	0	2	0	0	0	1	0	0	0	80	117
0895	Madhopur	0	0	0	0	15	0	0	0	0	0	0	0	1	0	0	0	0	0	34	39
0896	Rasulaha	4	0	0	0	9	1	8	0	2	0	7	0	5	0	20	1	0	0	353	512
0897	Mariya	0	0	0	0	10	7	1	0	0	0	6	0	2	0	8	3	25	68	187	166
0898	Birampur	2	0	0	0	30	22	10	0	0	0	0	0	8	0	3	1	1	8	143	198
0899	Majhbittiya	0	0	0	0	0	0	0	0	0	0	0	0	0	0	0	0	0	0	0	0
0900	Kapsethi	2	0	0	0	173	10	14	0	0	0	19	2	13	0	21	2	3	231	491	517
0901	Dubepur	0	0	0	0	21	1	35	0	1	0	7	0	0	0	5	1	3	37	103	139
0902	Bithar	1	0	0	0	29	0	3	0	11	0	0	0	0	0	12	0	0	0	73	137
0903	Ghosila	6	0	0	0	6	0	13	0	14	5	10	1	7	0	64	9	0	1	260	390
Summary for 'Nyay Panchayat' = 0074 (12 detail records)																					
Sum		17	0	0	0	516	56	87	0	28	5	52	3	44	0	140	17	76	479	2201	2839

1	2	3	4	5	6	7	8	9	10	11	12	13	14	15	16	17	18	19	20	21	22
0075	**Lohradih**	**Nyay Panchayat / न्याय पंचायत**																			
0904	Satehara	119.79	5	5	21	9	12	1	1	0	0	0	0	6	2	6	1	4	0	0	0
0905	Dabethuwa	126.67	65	70	517	294	223	57	36	118	102	0	0	155	50	129	8	69	1	2	1
0906	Daulatiya	78.11	56	62	580	313	267	62	56	0	0	0	0	188	40	164	94	86	92	2	2
0907	Nahwanipur	223.39	216	235	2202	1141	1061	270	275	111	89	0	0	477	87	518	298	320	265	54	32
0908	Jagdishpur	39.26	71	76	640	337	303	74	75	111	103	0	0	189	64	150	70	48	6	15	55
0909	Mukarwa	16.59	35	38	328	187	141	48	36	0	0	0	0	67	11	103	32	28	15	1	17
0910	Pura Majhila	24.28	27	28	247	117	130	32	27	13	30	0	0	57	27	47	16	24	3	4	3
0911	Thatehara	25.09	34	37	381	196	185	36	31	0	0	0	0	97	16	96	104	44	0	1	0
0912	Gajapur	36.83	66	73	489	278	211	53	38	86	62	0	0	148	38	132	21	27	2	20	11
0913	Lakhansenpur	89.84	115	125	1087	547	540	120	127	47	43	0	0	281	119	300	105	121	41	58	56
0914	Sheodaspur	36.42	38	42	256	123	133	33	31	113	122	0	0	64	11	47	16	4	1	10	15
0915	Lohara Dih	152.98	162	179	1371	725	646	122	131	77	72	0	0	493	176	313	86	110	9	40	47
0916	Bankat	61.51	125	138	1039	495	544	110	119	31	33	0	0	210	82	220	25	107	3	26	0
0917	Dalpattipur	16.19	22	24	221	103	118	31	32	57	67	0	0	50	31	39	12	17	1	16	11
0918	Barsata	36.43	47	51	508	266	242	53	44	36	26	0	0	164	59	107	12	14	2	16	10
0919	Raghunathpur	144.88	168	181	1427	773	654	162	182	247	214	0	0	418	113	278	155	57	6	111	148
0920	Bharhariya	70.01	102	113	844	459	385	110	99	109	95	0	0	165	28	201	9	61	4	31	3
Summary for 'Nyay Panchayat' = 0075 (17 detail records)																					
Sum		1298.27	1354	1477	12158	6363	5795	1374	1340	1156	1058	0	0	3229	954	2850	1064	1141	451	407	411

1	2	23	24	25	26	27	28	29	30	31	32	33	34	35	36	37	38	39	40	41	42
0075	**Lohradih**	**Nyay Panchayat / न्याय पंचायत**																			
0904	Satehara	1	0	0	0	0	0	0	0	0	0	1	1	0	0	0	0	0	2	3	9
0905	Dabethuwa	1	0	1	0	29	2	7	3	3	0	5	1	2	0	10	0	2	36	163	179
0906	Daulatiya	1	0	0	0	0	0	68	0	1	0	4	0	0	0	2	0	0	2	149	171
0907	Nahwanipur	2	0	0	0	123	0	1	0	2	0	2	0	0	0	14	1	0	115	623	648
0908	Jagdishpur	6	0	0	0	56	9	1	0	8	0	1	0	0	0	15	0	0	0	187	233
0909	Mukarwa	0	0	0	0	27	0	19	0	4	0	3	0	0	0	21	0	0	54	84	55
0910	Pura Majhila	0	0	0	0	8	4	1	0	2	0	0	0	1	0	7	6	0	55	70	59
0911	Thatchara	0	0	0	0	18	103	30	1	1	0	0	0	0	0	2	0	0	0	100	81
0912	Gajapur	0	0	0	0	59	8	5	0	4	0	10	0	4	0	3	0	0	31	146	159
0913	Lakhansenpur	1	0	0	0	41	4	32	0	3	0	11	0	6	0	27	4	22	48	225	387
0914	Sheodaspur	0	0	0	0	16	0	1	0	5	0	3	0	6	0	2	0	0	20	76	97
0915	Lohara Dih	9	1	0	0	71	24	18	1	7	0	25	0	5	0	28	4	2	81	410	479
0916	Bankat	1	0	0	0	3	19	28	0	0	0	33	2	7	0	15	1	14	8	261	511
0917	Dalpattipur	0	0	0	0	0	0	0	0	0	0	1	0	1	0	4	0	13	18	51	88
0918	Barsata	0	0	0	0	29	0	9	0	5	0	23	0	0	0	11	0	0	0	159	230
0919	Raghunathpur	5	0	0	0	31	0	25	0	3	0	8	0	3	0	35	1	14	42	481	457
0920	Bharhariya	0	0	0	0	68	2	4	0	7	0	16	0	1	0	13	0	0	0	258	376
Summary for 'Nyay Panchayat' = 0075 (17 detail records)																					
Sum		27	1	1	0	579	175	249	5	55	0	146	4	36	0	209	17	67	512	3446	4219

1	2	3	4	5	6	7	8	9	10	11	12	13	14	15	16	17	18	19	20	21	22
0076	**Barki**	**Nyay Panchayat / न्याय पंचायत**																			
0921	Belwan	115.34	170	187	1488	787	701	173	141	81	85	0	0	442	117	366	23	165	4	3	10
0922	Suilara	29.54	63	67	641	339	302	67	58	162	143	0	0	225	129	122	9	68	1	3	5
0923	Sakalpura	91.46	167	181	1366	692	674	150	158	171	180	0	0	370	134	309	73	52	2	26	31
0924	Chaur	32.38	32	34	260	134	126	34	38	0	0	0	0	53	6	60	57	51	57	0	0
0925	Barki	321.74	219	252	2192	1148	1044	258	226	55	54	0	0	632	158	498	122	166	77	237	40
0926	Rampur	59.90	170	190	1745	924	821	221	180	65	53	0	0	341	45	443	323	324	276	39	42
0927	Pura Bariyar	89.44	96	104	847	440	407	76	79	10	7	0	0	208	53	209	188	184	182	4	2
0928	Milki Chak	85.39	89	95	768	373	395	94	114	212	212	0	0	127	45	170	7	70	3	9	2
0929	Kamlhan	61.51	34	36	231	117	114	25	28	0	0	0	0	45	4	59	0	21	0	2	0
0930	Sikhari	100.37	69	75	898	482	416	72	63	20	19	0	0	287	77	226	7	167	0	8	4
0931	Khandak	147.31	85	92	652	310	342	84	73	110	109	0	0	156	59	139	15	60	2	6	13
0932	Parsottampur	63.54	67	72	515	266	249	43	72	93	100	0	0	112	26	145	1	100	0	0	0
0933	Domaila	329.43	172	183	1681	894	787	189	196	171	150	0	0	479	109	420	61	338	13	58	47
Summary for 'Nyay Panchayat' = 0076 (13 detail records)																					
Sum		1527.35	1433	1568	13284	6906	6378	1486	1426	1150	1112	0	0	3477	962	3166	886	1766	617	395	196

1	2	23	24	25	26	27	28	29	30	31	32	33	34	35	36	37	38	39	40	41	42
0076	**Barki**	**Nyay Panchayat / न्याय पंचायत**																			
0921	Belwan	0	0	0	0	62	2	87	2	1	1	20	0	0	0	28	4	3	107	418	571
0922	Suilara	1	0	0	0	0	0	41	1	0	0	2	0	1	0	6	2	0	0	217	293
0923	Sakalpura	1	0	0	0	90	25	33	1	5	0	24	7	14	0	64	7	7	17	376	584
0924	Chaur	0	0	0	0	0	0	5	0	1	0	2	0	0	0	1	0	0	0	74	69
0925	Barki	2	0	0	0	61	5	1	0	1	0	1	0	8	0	21	0	0	36	650	886
0926	Rampur	0	0	0	0	70	5	1	0	0	0	2	0	0	0	7	0	0	0	481	498
0927	Pura Bariyar	0	0	0	0	8	1	4	0	2	0	2	0	0	0	5	3	0	0	231	219
0928	Milki Chak	1	0	0	0	59	0	5	1	1	0	14	1	5	0	6	0	4	65	199	323
0929	Kamlhan	0	0	0	0	34	0	0	0	0	0	1	0	0	0	1	0	1	46	57	68
0930	Sikhari	4	0	0	0	29	3	3	0	0	0	7	0	0	0	8	0	0	1	256	408
0931	Khandak	2	0	0	0	26	0	16	0	2	0	6	0	0	0	21	0	6	46	165	281
0932	Parsottampur	0	0	0	0	43	1	1	0	0	0	1	0	0	0	0	0	0	0	121	248
0933	Domaila	3	0	0	0	0	0	4	0	0	0	1	0	4	0	12	1	0	0	474	726
Summary for 'Nyay Panchayat' = 0076 (13 detail records)																					
Sum		14	0	0	0	482	42	201	5	13	1	83	8	32	0	180	17	21	318	3719	5174

1	2	3	4	5	6	7	8	9	10	11	12	13	14	15	16	17	18	19	20	21	22
0077	**Thathra**	**Nyay Panchayat / न्याय पंचायत**																			
0934	Bihara	388.92	308	344	2521	1390	1131	302	253	548	450	0	0	426	29	621	81	259	8	91	70
0935	Guria	138.00	173	189	1583	843	740	203	165	104	96	0	0	350	92	365	58	131	0	79	55
0936	Thtara	612.72	521	565	5051	2699	2352	680	586	396	356	0	0	1334	494	1277	125	320	48	30	38
0937	Chheteri Manapur	214.91	256	275	2339	1270	1069	285	287	104	77	0	0	665	170	590	146	101	48	41	58
0938	Jammelbal Bhuilar	6.48	51	54	351	202	149	40	25	46	28	0	0	120	28	88	5	37	0	1	5
0939	Chitarsenpur	194.26	281	301	2773	1460	1313	355	333	204	179	0	0	718	193	720	278	414	52	48	206
0940	Tamachabad	2.83	57	62	640	347	293	90	74	0	0	0	0	127	24	168	14	1	0	4	0
0941	Pure	284.91	439	484	3968	2102	1866	486	444	403	370	0	0	1069	247	1002	498	379	392	23	80
Summary for 'Nyay Panchayat' = 0077 (8 detail records)																					
Sum		1843.03	2086	2274	19226	10313	8913	2441	2167	1805	1556	0	0	4809	1277	4831	1205	1642	548	317	512

1	2	23	24	25	26	27	28	29	30	31	32	33	34	35	36	37	38	39	40	41	42
0077	**Thathra**	**Nyay Panchayat / न्याय पंचायत**																			
0934	Bihara	2	0	0	0	138	2	109	0	2	0	5	0	2	0	13	1	6	15	763	1035
0935	Guria	4	0	0	0	120	3	5	0	0	0	8	0	2	0	16	0	0	0	478	682
0936	Thtara	5	2	0	0	364	23	223	1	10	0	221	3	13	0	91	10	0	151	1422	2076
0937	Chheteri Manapur	1	0	0	0	105	15	121	2	0	0	105	15	5	0	111	8	3	7	677	916
0938	Jammelbal Bhuilar	0	0	0	0	0	0	33	0	1	0	1	0	5	0	10	0	0	0	114	144
0939	Chitarsenpur	4	1	0	0	124	17	24	0	1	0	46	1	9	0	50	1	0	2	740	1033
0940	Tamachabad	1	0	0	0	108	12	26	0	0	0	15	0	8	0	5	2	0	0	179	279
0941	Pure	12	1	1	0	384	21	81	2	3	0	22	0	12	0	85	2	18	147	1082	1221
Summary for 'Nyay Panchayat' = 0077 (8 detail records)																					
Sum		29	4	1	0	1343	93	622	5	17	0	423	19	56	0	381	24	27	322	5455	7386

1	2	3	4	5	6	7	8	9	10	11	12	13	14	15	16	17	18	19	20	21	22
0078	**Leruai**	**Nyay Panchayat** / न्याय पंचायत																			
0942	Jogapur	107.66	86	93	822	431	391	86	97	154	136	0	0	100	28	202	68	47	0	6	60
0943	Kinhupur	30.76	14	14	100	49	51	9	13	0	0	0	0	0	0	30	5	10	0	0	5
0944	Bhor Khurd	70.42	14	14	116	62	54	14	11	5	4	0	0	29	9	30	0	14	0	4	0
0945	Chakatesua	48.56	0	0	0	0	0	0	0	0	0	0	0	0	0	0	0	0	0	0	0
0946	Jogiyapur	75.68	57	63	476	249	227	65	61	31	32	0	0	67	7	122	26	46	23	10	3
0947	Birapur	71.63	46	52	373	201	172	54	44	12	10	0	0	53	5	96	15	49	11	0	0
0948	Bhorkala	196.68	279	304	2420	1255	1165	300	259	16	26	0	0	680	182	527	93	302	19	46	65
0949	Newriya	49.37	97	108	689	364	325	77	80	49	49	0	0	172	16	196	163	55	2	52	158
0950	Lahiya	60.30	39	42	455	238	217	59	59	0	0	0	0	41	1	113	0	110	0	0	0
0951	Dewapur Kala	26.31	43	47	590	332	258	78	66	0	0	0	0	2	0	134	1	134	1	0	0
0952	Domanpur	65.97	9	9	70	31	39	6	10	0	0	0	0	0	0	16	1	15	1	0	0
0953	Dewapur Khurd	5.67	0	0	0	0	0	0	0	0	0	0	0	0	0	0	0	0	0	0	0
0954	Nayapur	68.80	133	144	1059	592	467	120	96	79	69	0	0	301	74	311	0	39	0	187	0
0955	Todarpur	107.65	76	83	778	424	354	64	56	16	12	0	0	260	127	216	92	78	2	86	89
0956	Leruai	80.94	101	109	728	358	370	76	94	113	99	0	0	201	85	167	55	58	1	71	47
0957	Lalpur	93.49	103	111	972	512	460	117	103	0	0	0	0	302	138	256	113	198	77	42	35
0958	Ramnisf	37.23	53	58	405	213	192	58	41	0	0	0	0	96	19	106	2	49	0	0	1
0959	Tribhuvanpur	24.28	6	6	167	92	75	25	43	28	23	0	0	31	1	37	11	16	0	20	11
0960	Kharag Rampur	49.39	104	114	836	435	401	100	94	72	66	0	0	152	33	221	166	56	111	4	52
0961	Ram Rathauna	45.33	16	16	143	81	62	19	5	0	0	0	0	39	15	37	0	21	0	0	0
0962	Amini	254.96	336	380	3561	1798	1763	472	428	385	355	0	0	802	222	796	316	328	205	25	82

1	2	23	24	25	26	27	28	29	30	31	32	33	34	35	36	37	38	39	40	41	42
0078	**Leruai**	**Nyay Panchayat / न्याय पंचायत**																			
0942	Jogapur	0	0	0	0	141	8	2	0	0	0	0	0	2	0	4	0	0	0	229	323
0943	Kinhupur	2	0	0	0	18	0	0	0	0	0	0	0	0	0	0	0	0	0	19	46
0944	Bhor Khurd	0	0	0	0	8	0	1	0	1	0	2	0	0	0	0	0	0	0	32	54
0945	Chakatesua	0	0	0	0	0	0	0	0	0	0	0	0	0	0	0	0	0	0	0	0
0946	Jogiyapur	0	0	0	0	55	0	4	0	1	0	4	0	2	0	0	0	0	0	127	201
0947	Birapur	0	0	0	0	36	4	1	0	0	0	8	0	0	0	2	0	0	0	105	157
0948	Bhorkala	2	0	0	0	16	4	82	0	9	0	24	3	10	1	36	1	0	16	728	1056
0949	Newriya	0	0	0	0	61	2	16	1	0	0	10	0	0	0	2	0	0	0	168	162
0950	Lahiya	0	0	0	0	2	0	0	0	0	0	0	0	0	0	1	0	0	0	125	217
0951	Dewapur Kala	0	0	0	0	0	0	0	0	0	0	0	0	0	0	0	0	0	0	198	257
0952	Domanpur	0	0	0	0	1	0	0	0	0	0	0	0	0	0	0	0	0	0	15	38
0953	Dewapur Khurd	0	0	0	0	0	0	0	0	0	0	0	0	0	0	0	0	0	0	0	0
0954	Nayapur	1	0	0	0	55	0	9	0	4	0	0	0	0	0	16	0	0	0	281	467
0955	Todarpur	0	0	0	0	0	0	10	0	0	0	16	0	3	0	23	1	0	0	208	262
0956	Leruai	0	0	0	0	22	6	0	0	0	0	0	0	0	0	16	1	0	0	191	315
0957	Lalpur	0	0	0	0	1	0	0	0	0	0	7	0	0	0	8	1	0	0	256	347
0958	Ramnisf	0	0	0	0	51	1	0	0	0	0	0	0	0	0	6	0	0	0	107	190
0959	Tribhuvanpur	0	0	0	0	0	0	1	0	0	0	0	0	0	0	0	0	0	1	55	63
0960	Kharag Rampur	0	0	0	0	74	1	8	0	55	0	10	0	6	0	8	2	0	3	214	232
0961	Ram Rathauna	0	0	0	0	8	0	0	0	7	0	0	0	0	0	1	0	0	30	44	32
0962	Amini	3	0	0	0	305	8	64	8	1	0	37	12	10	0	23	1	1	154	1001	1293

1	2	3	4	5	6	7	8	9	10	11	12	13	14	15	16	17	18	19	20	21	22
0963	Khalispur	266.70	198	218	1854	907	947	208	211	106	124	0	0	445	141	437	244	188	151	15	78
Summary for 'Nyay Panchayat' = 0078 (22 detail records)																					
Sum		1837.78	1810	1985	16614	8624	7990	2007	1871	1066	1005	0	0	3773	1103	4050	1371	1813	604	568	686

1	2	23	24	25	26	27	28	29	30	31	32	33	34	35	36	37	38	39	40	41	42
0963	Khalispur	4	0	0	0	24	0	152	13	4	0	9	0	6	0	35	2	2	10	468	693
Summary for 'Nyay Panchayat' = 0078 (22 detail records)																					
Sum		12	0	0	0	878	34	350	22	82	0	127	15	39	1	181	9	3	214	4571	6405

1	2	3	4	5	6	7	8	9	10	11	12	13	14	15	16	17	18	19	20	21	22
0079	**Deipur**	**Nyay Panchayat / न्याय पंचायत**																			
0964	Arjunpur	152.17	150	163	1279	684	595	155	138	175	148	0	0	284	87	327	30	177	28	5	0
0965	Dhekaha	68.39	21	21	117	54	63	10	18	9	8	0	0	14	2	34	3	12	3	2	0
0966	Adampur	190.21	229	250	1849	995	854	229	188	76	55	0	0	417	93	423	201	255	60	6	137
0967	Chaktal Parewa	23.47	0	0	0	0	0	0	0	0	0	0	0	0	0	0	0	0	0	0	0
0968	Kardhana	525.71	747	810	7378	3855	3523	987	900	766	707	0	0	1592	560	1873	515	671	197	103	210
0969	Jameen Kardhana	11.45	0	0	0	0	0	0	0	0	0	0	0	0	0	0	0	0	0	0	0
0970	Basuhan Chak	53.42	34	35	363	202	161	56	42	15	11	0	0	91	11	96	84	9	2	80	80
0971	Devopalpur	61.52	16	16	139	74	65	18	13	0	0	0	0	35	5	35	27	10	6	24	21
0972	Nonkhara	40.47	52	57	406	211	195	58	50	30	28	0	0	121	29	104	71	13	17	51	43
0973	Purandarpur	104.82	53	57	596	331	265	128	63	84	71	0	0	110	48	122	40	23	10	4	4
0974	Gorai	83.38	135	146	1426	782	644	211	192	14	4	0	0	379	143	342	59	175	21	28	31
0975	Khemapur	81.34	152	164	1301	648	653	139	156	108	97	0	0	314	118	337	17	111	0	46	1
0976	Deipur	147.72	242	262	2351	1270	1081	272	249	261	208	0	0	735	287	618	175	208	81	106	72
0977	Sumerpur	49.37	11	11	179	90	89	13	11	18	18	0	0	71	54	35	8	22	0	1	6
0978	Baraura	50.18	172	190	1639	854	785	195	207	174	153	0	0	430	268	386	196	47	20	44	81
0979	Atarsuia	6.88	6	6	50	32	18	7	2	0	0	0	0	8	1	18	5	4	0	0	0
0980	Jagsipur	20.64	0	0	0	0	0	0	0	0	0	0	0	0	0	0	0	0	0	0	0
0981	Hirapur	30.77	22	23	244	125	119	28	30	0	0	0	0	66	31	56	54	42	53	0	0
0982	Dhanipur	7.69	0	0	0	0	0	0	0	0	0	0	0	0	0	0	0	0	0	0	0
0983	Nawalpur	161.48	7	7	69	33	36	11	7	0	0	0	0	19	9	11	0	10	0	0	0
Summary for 'Nyay Panchayat' = 0079 (20 detail records)																					
Sum		1871.08	2049	2218	19386	10240	9146	2517	2266	1730	1508	0	0	4686	1746	4817	1485	1789	498	500	686

1	2	23	24	25	26	27	28	29	30	31	32	33	34	35	36	37	38	39	40	41	42
0079	Deipur Nyay Panchayat / न्याय पंचायत																				
0964	Arjunpur	19	0	0	0	37	0	35	0	1	0	22	0	15	0	16	2	0	14	357	551
0965	Dhekaha	0	0	0	0	18	0	1	0	0	0	1	0	0	0	0	0	0	0	20	60
0966	Adampur	0	0	0	0	116	0	13	0	0	0	22	3	1	0	10	1	7	58	565	595
0967	Chaktal Parewa	0	0	0	0	0	0	0	0	0	0	0	0	0	0	0	0	0	0	0	0
0968	Kardhana	0	0	0	0	893	98	94	5	1	0	32	1	10	0	69	4	0	121	1982	2887
0969	Jameen Kardhana	0	0	0	0	0	0	0	0	0	0	0	0	0	0	0	0	0	0	0	0
0970	Basuhan Chak	0	0	0	0	6	1	0	0	0	0	0	0	0	0	1	1	0	0	106	77
0971	Devopalpur	0	0	0	0	0	0	1	0	0	0	0	0	0	0	0	0	0	0	39	38
0972	Nonkhara	3	2	0	0	25	9	4	0	1	0	7	0	0	0	0	0	0	0	107	124
0973	Purandarpur	0	0	0	0	43	3	4	1	0	0	25	2	0	0	23	20	0	0	209	225
0974	Gorai	0	0	0	0	116	5	4	2	0	0	10	0	0	0	9	0	0	92	440	493
0975	Khemapur	0	0	0	0	139	16	4	0	1	0	5	0	4	0	27	0	0	2	311	634
0976	Deipur	13	0	0	0	72	5	25	4	4	0	139	7	13	1	38	5	37	139	615	767
0977	Sumerpur	1	0	0	0	1	0	1	0	0	0	2	0	2	0	5	2	0	0	55	81
0978	Baraura	0	0	0	0	152	81	37	3	0	0	59	11	4	0	43	0	0	0	468	589
0979	Atarsuia	0	0	0	0	14	5	0	0	0	0	0	0	0	0	0	0	0	0	14	13
0980	Jagsipur	0	0	0	0	0	0	0	0	0	0	0	0	0	0	0	0	0	0	0	0
0981	Hirapur	0	0	0	0	2	1	1	0	0	0	2	0	0	0	9	0	0	0	69	65
0982	Dhanipur	0	0	0	0	0	0	0	0	0	0	0	0	0	0	0	0	0	0	0	0
0983	Nawalpur	0	0	0	0	0	0	0	0	0	0	0	0	0	0	1	0	0	0	22	36
Summary for 'Nyay Panchayat' = 0079 (20 detail records)																					
Sum		36	2	0	0	1634	224	224	15	8	0	326	24	49	1	251	35	44	426	5379	7235

1	2	3	4	5	6	7	8	9	10	11	12	13	14	15	16	17	18	19	20	21	22
Summary for 'Tahsil' = 0030 (188 detail records)																					
Sum		16912.74	18124	19625	158541	82614	75927	18778	17399	14459	13214	0	0	41097	14015	38200	11499	16228	5097	4220	4739
Summary for 'CD Block' = 0110 (188 detail records)																					
Sum		16912.74	18124	19625	158541	82614	75927	18778	17399	14459	13214	0	0	41097	14015	38200	11499	16228	5097	4220	4739

1	2	23	24	25	26	27	28	29	30	31	32	33	34	35	36	37	38	39	40	41	42
Summary for 'Tahsil' = 0030 (188 detail records)																					
Sum		298	23	21	0	7973	1093	3313	110	658	38	2023	175	666	3	2800	221	452	4141	43962	60287
Summary for 'CD Block' = 0110 (188 detail records)																					
Sum		298	23	21	0	7973	1093	3313	110	658	38	2023	175	666	3	2800	221	452	4141	43962	60287

VIKAS KHAND SEVAPURI & ARAZILINE
(TAHSIL VARANASI)
DISTRICT VARANASI

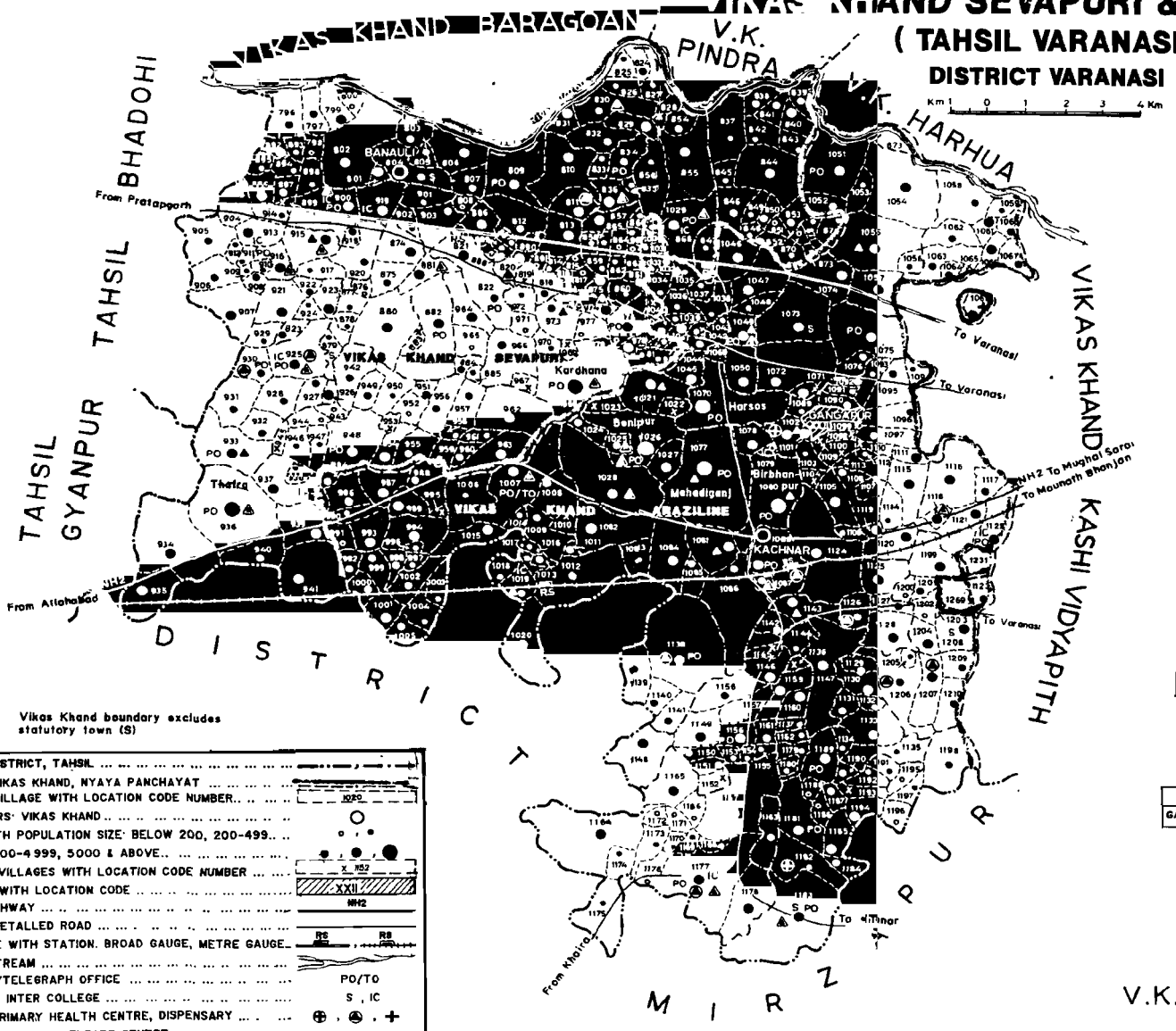

Vikas Khand boundary excludes statutory town (S)

BOUNDARY: DISTRICT, TAHSIL	
,, VIKAS KHAND, NYAYA PANCHAYAT	
,, VILLAGE WITH LOCATION CODE NUMBER	1020
HEADQUARTERS: VIKAS KHAND	
VILLAGES WITH POPULATION SIZE: BELOW 200, 200-499	
500-999, 1000-4999, 5000 & ABOVE	
UNINHABITED VILLAGES WITH LOCATION CODE NUMBER	X 1052
URBAN AREA WITH LOCATION CODE	XXII
NATIONAL HIGHWAY	NH2
IMPORTANT METALLED ROAD	
RAILWAY LINE WITH STATION. BROAD GAUGE, METRE GAUGE	RS RS
RIVER AND STREAM	
POST OFFICE/TELEGRAPH OFFICE	PO/TO
HIGH SCHOOL, INTER COLLEGE	S , IC
HOSPITAL , PRIMARY HEALTH CENTRE, DISPENSARY	⊕ , ⊕ , +
MATERNITY AND CHILD WELFARE CENTRE	▲
IMPORTANT VILLAGE MARKET/HAT	⚠

VILLAGE CODE NO.	AMENITIES
801	PO ; IC ; ▲
839	PO ; IC ; ⊕, ▲
850	PO , ▲
923	PO; IC, ▲; ▲
978	▲
1037	PO, ▲
1051	PO; ▲
1132	⊕
1204	PO, ⊕, ▲

TOWN	AMENITIES
GANGAPUR	IC , ⊕ , PO/TO

V.K. - VIKAS KHAND

BASED UPON SURVEY OF INDIA MAP WITH THE PERMISSION OF THE SURVEYOR GENERAL OF INDIA

© GOVERNMENT OF INDIA COPYRIGHT, 1999

1	2	3	4	5	6	7	8	9	10	11	12	13	14	15	16	17	18	19	20	21	22
0120	**Arajiline**	CD Block / सा. वि. खण्ड																			
															तहसील / Tahsil			**Varanasi**			**0030**
0080	**Ramsingh Pur**	Nyay Panchayat / न्याय पंचायत																			
0984	Madhukar Shahpur	21.85	61	63	745	389	356	95	78	17	13	0	0	225	107	183	12	56	0	16	11
0985	Ghamhapur	37.64	6	6	74	39	35	8	7	10	7	0	0	19	6	17	3	12	0	0	3
0986	Bhojbir	74.46	68	70	551	290	261	53	62	86	69	0	0	140	18	81	66	3	0	64	62
0987	Roopapur	171.59	170	176	1539	819	720	189	163	86	68	0	0	486	164	347	39	125	2	32	26
0988	Sheorampur	103.20	74	74	557	306	251	85	75	74	73	0	0	121	5	142	105	110	80	23	25
0989	Daghariya	54.23	164	169	1353	700	653	183	146	23	20	0	0	435	82	298	22	230	22	46	0
0990	Marehara	35.61	32	32	187	109	78	26	14	22	15	0	0	51	6	55	0	23	0	0	0
0991	Bhareha	65.56	1	1	4	2	2	1	1	2	2	0	0	0	0	1	1	0	1	1	0
0992	Karaiya	25.90	96	98	727	361	366	86	105	230	220	0	0	112	7	193	202	36	28	21	84
0993	Khochwa	104.41	195	197	1735	907	828	183	99	289	266	0	0	590	265	441	474	109	59	24	409
0994	Moglabir	168.36	120	120	1163	616	547	130	127	0	0	0	0	374	101	274	0	234	0	10	0
0995	Tatahwapur	10.52	0	0	0	0	0	0	0	0	0	0	0	0	0	0	0	0	0	0	0
0996	Atarsuiya	56.26	24	24	209	97	112	21	35	0	0	0	0	43	14	48	46	48	46	0	0
0997	Lallapur	19.02	66	66	423	239	184	53	39	0	0	0	0	89	0	127	24	88	17	39	7
0998	kori	56.25	61	61	527	265	262	71	52	61	54	0	0	135	79	135	82	80	3	41	79
0999	Ramsinghpur	55.85	97	98	864	447	417	73	79	40	40	0	0	338	128	220	24	95	13	3	1
1000	Birbalpur	53.83	64	64	514	280	234	59	50	180	144	0	0	149	26	151	109	20	0	84	106
1001	Lachapur	84.99	143	143	1463	776	687	187	186	75	68	0	0	455	84	368	10	232	0	11	9
1002	Gurudaspur	81.74	88	88	754	388	366	84	79	38	34	0	0	205	65	197	63	137	20	25	16

1	2	23	24	25	26	27	28	29	30	31	32	33	34	35	36	37	38	39	40	41	42
0120	Arajiline	CD Block / सा. वि. खण्ड																			
														तहसील / Tahsil				Varanasi			0030
0080	Ramsingh Pur	Nyay Panchayat / न्याय पंचायत																			
0984	Madhukar Shahpur	3	0	1	0	7	0	45	0	1	0	24	0	2	0	28	1	0	0	206	344
0985	Ghamhapur	0	0	0	0	0	0	3	0	0	0	1	0	1	0	0	0	0	0	22	32
0986	Bhojbir	0	0	0	0	6	4	1	0	0	0	1	0	0	0	6	0	44	61	165	134
0987	Roopapur	5	0	2	0	48	0	78	1	2	0	12	1	3	0	40	9	0	0	472	681
0988	Sheorampur	0	0	0	0	0	0	3	0	2	0	1	0	0	0	3	0	0	0	164	146
0989	Daghariya	0	0	0	0	0	0	2	0	2	0	3	0	1	0	14	0	2	13	400	618
0990	Marehara	1	0	0	0	9	0	4	0	0	0	0	0	7	0	11	0	2	44	52	34
0991	Bharcha	0	0	0	0	0	0	0	0	0	0	0	0	0	0	0	0	0	0	1	1
0992	Karaiya	1	0	0	0	128	90	0	0	0	0	2	0	3	0	2	0	3	5	165	159
0993	Khochwa	5	0	0	0	158	1	18	0	0	0	26	2	31	0	70	3	0	2	466	352
0994	Moglabir	1	0	0	0	8	0	11	0	0	0	2	0	0	0	8	0	2	30	340	517
0995	Tatahwapur	0	0	0	0	0	0	0	0	0	0	0	0	0	0	0	0	0	0	0	0
0996	Atarsuiya	0	0	0	0	0	0	0	0	0	0	0	0	0	0	0	0	12	19	37	47
0997	Lallapur	0	0	0	0	0	0	0	0	0	0	0	0	0	0	0	0	0	0	112	160
0998	kori	0	0	0	0	0	0	1	0	0	0	7	0	1	0	5	0	0	0	130	180
0999	Ramsinghpur	1	0	0	0	40	4	23	0	5	0	16	0	3	0	34	6	56	172	171	221
1000	Birbalpur	0	0	0	0	0	0	17	3	5	0	1	0	10	0	14	0	0	0	129	125
1001	Lachapur	2	0	0	0	1	0	45	0	16	0	2	0	24	0	35	1	0	139	408	538
1002	Gurudaspur	0	0	0	0	29	20	0	0	0	0	0	0	1	0	5	7	10	155	181	148

1	2	3	4	5	6	7	8	9	10	11	12	13	14	15	16	17	18	19	20	21	22
1003	Jaddupur	59.09	70	70	379	209	170	43	39	146	128	0	0	66	6	93	24	18	0	75	24
1004	Pausi	96.73	32	34	241	132	109	19	28	0	0	0	0	52	4	66	3	43	1	18	2
1005	Bachhipur	82.15	112	114	926	479	447	110	102	16	15	0	0	243	105	254	170	113	150	13	14
Summary for 'Nyay Panchayat' = 0080 (22 detail records)																					
Sum		1519.24	1744	1768	14935	7850	7085	1759	1566	1395	1236	0	0	4328	1272	3691	1479	1812	442	546	878
0081	**Pratappur**	**Nyay Panchayat / न्याय पंचायत**																			
1006	Kosara	158.24	32	33	273	136	137	31	39	46	60	0	0	48	3	71	31	11	23	5	4
1007	Gaur	250.50	583	591	4526	2418	2108	526	444	271	245	0	0	1334	524	1163	265	250	80	34	75
1008	Pratappur	199.92	303	303	2302	1222	1080	280	237	200	160	0	0	589	190	586	135	250	81	30	50
1009	Bhikhipur	86.61	86	86	663	353	310	79	78	0	0	0	0	174	33	193	3	71	0	1	0
1010	Harirampur	6.07	0	0	0	0	0	0	0	0	0	0	0	0	0	0	0	0	0	0	0
1011	Bansipur	38.45	99	99	875	445	430	114	113	0	0	0	0	210	48	225	134	141	133	2	0
1012	Asharha	175.64	73	75	624	335	289	55	65	62	44	0	0	216	116	160	141	112	134	30	7
1013	Baherwa	23.48	93	93	801	415	386	97	104	110	100	0	0	193	52	217	81	59	1	37	80
1014	Madhukar Shahpur	7.28	32	34	262	138	124	26	32	0	0	0	0	39	4	77	31	11	1	15	30
1015	Chakarpanpur	138.40	147	152	1078	568	510	135	110	72	64	0	0	267	87	238	7	95	1	13	3
1016	Bamauli	11.33	35	36	315	157	158	40	44	0	0	0	0	61	10	75	0	24	0	0	0
1017	Bhanjanpur	33.99	17	17	189	88	101	18	27	0	0	0	0	63	19	35	0	16	0	0	0
1018	Dhorhi	33.59	16	16	57	33	24	10	5	33	24	0	0	4	0	18	3	0	0	2	0
1019	Rajpur	71.23	94	95	526	274	252	58	61	149	127	0	0	100	27	129	18	32	5	9	1
1020	Pilori	185.76	234	236	1944	1047	897	225	227	99	90	0	0	566	120	514	409	319	219	15	83
Summary for 'Nyay Panchayat' = 0081 (15 detail records)																					
Sum		1420 49	1844	1866	14435	7629	6806	1694	1586	1042	914	0	0	3864	1233	3701	1258	1391	678	193	333

1	2	23	24	25	26	27	28	29	30	31	32	33	34	35	36	37	38	39	40	41	42
1003	Jaddupur	0	0	0	0	0	0	0	0	0	0	0	0	0	0	0	0	0	64	116	82
1004	Pausi	0	0	0	0	0	0	0	0	0	0	0	0	0	0	5	0	0	0	66	106
1005	Bachhipur	0	0	0	0	89	2	10	0	3	0	5	0	3	0	18	4	58	49	167	228
Summary for 'Nyay Panchayat' = 0080 (22 detail records)																					
Sum		19	0	3	0	523	121	261	4	36	0	103	3	90	0	298	31	189	753	3970	4853
0081	**Pratappur**	**Nyay Panchayat / न्याय पंचायत**																			
1006	Kosara	1	0	0	0	1	1	39	2	3	0	4	1	1	0	6	0	0	31	65	75
1007	Gaur	8	1	0	0	426	67	89	11	53	1	153	15	49	0	101	15	11	66	1244	1777
1008	Pratappur	7	0	0	0	127	2	100	0	16	0	12	0	8	0	36	2	2	1	634	944
1009	Bhikhipur	3	0	0	0	78	2	8	0	0	0	19	0	4	0	9	1	0	0	160	307
1010	Harirampur	0	0	0	0	0	0	0	0	0	0	0	0	0	0	0	0	0	0	0	0
1011	Bansipur	2	1	0	0	52	0	7	0	6	0	2	0	1	0	12	0	0	4	220	292
1012	Asharha	0	0	0	0	2	0	4	0	1	0	0	0	0	0	11	0	1	0	174	148
1013	Baherwa	2	0	0	0	34	0	51	0	6	0	5	0	1	0	22	0	5	135	193	170
1014	Madhukar Shahpur	0	0	0	0	8	0	37	0	5	0	0	0	0	0	1	0	1	48	60	45
1015	Chakarpanpur	2	0	0	0	85	1	14	0	13	0	5	0	2	0	9	2	2	111	328	392
1016	Bamauli	0	0	0	0	0	0	39	0	6	0	5	0	0	0	1	0	0	69	82	89
1017	Bhanjanpur	0	0	0	0	0	0	1	0	0	0	4	0	1	0	13	0	0	46	53	55
1018	Dhorhi	0	0	0	0	10	3	6	0	0	0	0	0	0	0	0	0	0	13	15	8
1019	Rajpur	0	0	0	0	9	0	65	12	0	0	2	0	4	0	8	0	2	66	143	168
1020	Pilori	2	3	0	0	0	0	57	0	0	0	3	3	0	0	118	+02	1	6	532	482
Summary for 'Nyay Panchayat' = 0081 (15 detail records)																					
Sum		27	5	0	0	832	76	517	25	109	1	214	19	71	0	347	121	25	596	3903	4952

1	2	3	4	5	6	7	8	9	10	11	12	13	14	15	16	17	18	19	20	21	22
0082	**Benipur**	**Nyay Panchayat / न्याय पंचायत**																			
1021	Kundriya	148.93	197	200	1847	965	882	220	194	56	48	0	0	485	214	413	38	188	9	10	2
1022	Khajur dih	12.14	0	0	0	0	0	0	0	0	0	0	0	0	0	0	0	0	0	0	0
1023	Lachhi Rampur	10.12	0	0	0	0	0	0	0	0	0	0	0	0	0	0	0	0	0	0	0
1024	Ganeshpur	47.35	98	98	941	552	389	147	96	6	4	0	0	250	39	237	184	79	117	1	2
1025	Mubarakpur	31.16	76	76	605	324	281	80	74	123	102	0	0	98	9	160	58	37	21	10	28
1026	Benipur	398.63	896	910	7651	4035	3616	977	958	477	419	0	0	1557	414	1981	447	694	264	21	45
1027	Nagepur	133.55	189	192	1266	696	570	99	122	79	69	0	0	180	15	390	136	267	124	17	12
1028	Kallipur	441.93	432	437	4014	2073	1941	534	526	294	273	0	0	739	194	1019	125	342	38	19	74
Summary for 'Nyay Panchayat' = 0082 (8 detail records)																					
Sum		1223.81	1888	1913	16324	8645	7679	2057	1970	1035	915	0	0	3309	885	4200	988	1607	573	78	163

1	2	23	24	25	26	27	28	29	30	31	32	33	34	35	36	37	38	39	40	41	42
0082	**Benipur**	**Nyay Panchayat / न्याय पंचायत**																			
1021	Kundriya	7	0	0	0	121	23	6	0	3	0	23	0	8	1	47	3	0	1	552	843
1022	Khajur dih	0	0	0	0	0	0	0	0	0	0	0	0	0	0	0	0	0	0	0	0
1023	Lachhi Rampur	0	0	0	0	0	0	0	0	0	0	0	0	0	0	0	0	0	0	0	0
1024	Ganeshpur	1	0	0	0	110	53	4	1	0	0	28	9	0	0	14	2	0	3	315	202
1025	Mubarakpur	2	0	0	0	95	9	1	0	1	0	10	0	0	0	4	0	0	4	164	219
1026	Benipur	18	4	0	0	1040	113	65	2	6	2	74	14	2	2	61	1	11	1144	2043	2025
1027	Nagepur	0	0	0	0	93	0	3	0	3	0	1	0	1	0	5	0	0	0	306	434
1028	Kallipur	7	0	0	0	458	6	86	2	16	0	44	2	3	0	44	3	9	302	1045	1514
Summary for 'Nyay Panchayat' = 0082 (8 detail records)																					
Sum		35	4	0	0	1917	204	165	5	29	2	180	25	14	3	175	9	20	1454	4425	5237

1	2	3	4	5	6	7	8	9	10	11	12	13	14	15	16	17	18	19	20	21	22
0083	**Basantpur**	**Nyay Panchayat** / न्याय पंचायत																			
1029	Kotila	61.52	23	23	121	67	54	17	11	43	30	0	0	21	0	35	22	11	17	12	5
1030	Karmsipur	21.04	29	29	132	69	63	16	15	68	63	0	0	26	3	37	28	3	5	10	19
1031	Govindpur	22.26	18	22	154	88	66	14	12	0	0	0	0	40	0	50	38	21	22	10	10
1032	Gaharpur	21.04	73	74	500	270	230	70	47	0	0	0	0	141	26	138	105	60	76	10	9
1033	Khapaura	24.29	38	40	300	143	157	39	38	0	0	0	0	87	51	54	2	24	0	0	0
1034	Dashrathpur	15.78	67	67	443	221	222	50	66	8	15	0	0	81	22	107	5	35	1	8	2
1035	Nagaipur	34.40	41	41	283	141	142	39	31	41	37	0	0	84	27	55	16	10	0	6	16
1036	Tarsawn	58.28	42	42	358	197	161	44	28	0	0	0	0	119	43	80	4	29	2	10	2
1037	Basantpur	62.73	44	44	362	187	175	32	26	20	11	0	0	116	83	88	4	34	1	6	2
1038	Mechkanpur	15.78	20	20	142	80	62	23	16	13	12	0	0	43	12	30	1	7	0	0	1
1039	Kamalpur	66.37	31	31	297	155	142	29	32	26	25	0	0	38	28	88	20	28	0	39	20
1040	Jhaura	46.54	61	61	511	268	243	68	45	45	33	0	0	67	18	139	16	78	1	35	15
1041	Jalalpur	42.90	135	139	1150	595	555	128	143	113	102	0	0	273	55	315	108	199	96	23	10
1042	Nayapura	21.04	24	26	275	153	122	30	24	0	0	0	0	115	59	46	2	31	2	0	0
1043	Api	45.73	31	31	285	150	135	40	42	46	42	0	0	39	18	59	24	15	0	0	24
1044	Beruka	18.62	41	41	596	312	284	71	76	0	0	0	0	142	56	137	40	33	1	0	0
1045	Muhammadpur	57.47	141	145	1390	739	651	191	168	131	122	0	0	94	8	323	145	183	0	18	143
1046	Chaukhandi	171.19	357	363	2537	1325	1212	296	295	85	80	0	0	593	196	597	42	203	9	33	8
1047	Kursato	186.16	158	158	1015	548	467	117	104	42	42	0	0	202	40	298	160	113	122	6	2
1048	Rakhi	64.35	25	25	198	125	73	22	16	0	0	0	0	42	0	64	23	64	0	0	23
1049	Jansa	141.65	263	263	2143	1207	936	245	188	61	44	0	0	643	188	614	187	311	49	87	102

1	2	23	24	25	26	27	28	29	30	31	32	33	34	35	36	37	38	39	40	41	42
0083	Basantpur Nyay Panchayat / न्याय पंचायत																				
1029	Kotila	0	0	0	0	5	0	6	0	0	0	0	0	1	0	0	0	0	0	32	32
1030	Karmsipur	0	0	1	0	10	4	5	0	1	0	1	0	0	0	6	0	0	2	32	33
1031	Govindpur	0	0	0	0	0	0	0	0	17	6	0	0	1	0	1	0	5	6	33	22
1032	Gaharpur	0	0	0	0	55	20	1	0	1	0	2	0	0	0	9	0	20	13	112	112
1033	Khapaura	0	0	0	0	10	1	4	0	1	0	1	0	3	0	11	1	30	73	59	82
1034	Dashrathpur	1	0	0	0	19	1	41	0	1	0	1	1	0	0	1	0	26	113	88	104
1035	Nagaipur	0	0	0	0	7	0	14	0	2	0	5	0	3	0	8	0	22	43	64	83
1036	Tarsawn	3	0	0	0	3	0	27	0	0	0	1	0	0	0	7	0	29	28	88	129
1037	Basantpur	0	0	0	0	9	0	14	0	1	0	6	0	2	0	16	1	23	23	76	148
1038	Mechkanpur	0	0	0	0	3	0	5	0	0	0	0	0	10	0	5	0	12	16	38	45
1039	Kamalpur	0	0	0	0	0	0	16	0	0	0	2	0	1	0	2	0	0	0	67	122
1040	Jhaura	0	0	0	0	0	0	21	0	0	0	2	0	0	0	3	0	7	49	122	178
1041	Jalalpur	4	0	0	0	71	2	7	0	0	0	2	0	1	0	8	0	0	176	280	271
1042	Nayapura	1	0	0	0	0	0	1	0	0	0	5	0	4	0	4	0	0	57	107	63
1043	Api	0	0	0	0	39	0	0	0	0	0	2	0	0	0	3	0	0	34	91	77
1044	Beruka	0	0	0	0	78	38	3	0	0	0	15	0	3	0	5	1	2	9	173	235
1045	Muhammadpur	0	0	0	0	111	2	8	0	0	0	0	0	0	0	3	0	0	185	416	321
1046	Chaukhandi	2	0	0	0	98	14	97	0	9	0	52	3	27	0	76	8	40	27	688	1143
1047	Kursato	1	0	0	0	104	19	52	17	3	0	4	0	3	0	12	0	0	0	250	307
1048	Rakhi	0	0	0	0	0	0	0	0	0	0	0	0	0	0	0	0	0	20	61	30
1049	Jansa	3	0	0	0	133	13	23	15	3	0	29	8	1	0	24	0	0	41	593	708

1	2	3	4	5	6	7	8	9	10	11	12	13	14	15	16	17	18	19	20	21	22
1050	Dindashpur	194.66	488	490	3877	2010	1867	440	502	366	305	0	0	685	171	961	211	155	85	11	32
Summary for 'Nyay Panchayat' = 0083 (22 detail records)																					
Sum		1393.80	2150	2175	17069	9050	8019	2021	1925	1108	963	0	0	3691	1104	4315	1203	1647	489	324	445
0084	**Khewali**	**Nyay Panchayat / न्याय पंचायत**																			
1051	Khewali	239.58	332	333	2217	1154	1063	276	234	95	84	0	0	499	141	560	116	243	54	37	51
1052	Kashipur	87.01	124	125	811	426	385	99	79	91	69	0	0	247	57	194	4	82	4	5	0
1053	Prithavipur	44.11	33	33	219	124	95	38	17	7	5	0	0	38	8	57	23	37	20	5	2
1054	Bhatshar	425.74	577	578	4199	2216	1983	526	425	235	213	0	0	943	223	1038	145	490	93	50	37
1055	Kapar Phorwan	255.77	306	307	2814	1541	1273	355	333	314	241	0	0	849	170	656	74	388	65	98	6
1056	Rajjipur	30.35	27	27	280	144	136	38	37	0	0	0	0	64	5	60	5	15	0	0	0
1057	Bharawa	133.16	173	173	1036	557	479	130	118	105	92	0	0	298	59	272	13	78	2	3	1
Summary for 'Nyay Panchayat' = 0084 (7 detail records)																					
Sum		1215.72	1572	1576	11576	6162	5414	1462	1243	847	704	0	0	2938	663	2837	380	1333	238	198	97

1	2	23	24	25	26	27	28	29	30	31	32	33	34	35	36	37	38	39	40	41	42
1050	Dindashpur	15	2	0	0	637	82	50	1	3	0	49	6	8	0	33	3	45	23	1004	1633
Summary for 'Nyay Panchayat' = 0083 (22 detail records)																					
Sum		30	2	1	0	1392	196	395	33	42	6	179	18	68	0	237	14	261	938	4474	5878
0084	**Khewali**	**Nyay Panchayat / न्याय पंचायत**																			
1051	Khewali	17	0	0	0	42	9	133	2	27	0	20	0	11	0	30	0	2	342	592	605
1052	Kashipur	0	0	0	0	30	0	46	0	3	0	8	0	2	0	18	0	0	130	232	251
1053	Prithavipur	0	0	0	0	3	1	5	0	1	0	5	0	0	0	1	0	3	26	64	46
1054	Bhatshar	10	0	0	0	177	7	160	2	43	2	25	1	10	0	73	3	22	544	1156	1294
1055	Kapar Phorwan	2	0	0	0	92	3	26	0	4	0	19	0	2	0	25	0	0	105	885	1094
1056	Rajjipur	0	0	0	0	40	5	0	0	0	0	3	0	0	0	2	0	0	0	84	131
1057	Bharawa	1	0	0	0	145	5	4	0	8	0	5	0	1	0	27	5	0	0	285	466
Summary for 'Nyay Panchayat' = 0084 (7 detail records)																					
Sum		30	0	0	0	529	30	374	4	86	2	85	1	26	0	176	8	27	1147	3298	3887

1	2	3	4	5	6	7	8	9	10	11	12	13	14	15	16	17	18	19	20	21	22
0085	**koraut**	**Nyay Panchayat / न्याय पंचायत**																			
1058	Loharapara	191.02	119	119	966	516	450	106	81	32	34	0	0	306	92	227	151	97	2	21	139
1059	Birsinghpur	63.94	65	66	464	254	210	55	36	71	67	0	0	70	6	137	20	2	0	17	0
1060	Ayodhiyapur	32.38	130	130	918	499	419	125	109	152	129	0	0	191	18	239	47	40	0	2	46
1061	Koraut	10.93	208	209	1665	848	817	180	198	12	8	0	0	471	215	374	15	16	1	10	4
1062	Sewasipur	80.13	87	87	890	473	417	96	85	0	0	0	0	91	28	253	0	246	0	0	0
1063	Biththalpur	76.89	65	65	509	275	234	62	53	0	0	0	0	33	11	119	0	53	0	7	0
1064	Kurauti	35.21	124	125	906	475	431	83	85	218	199	0	0	225	122	233	11	80	6	0	2
1065	Gopipur	42.49	20	20	168	89	79	25	14	0	0	0	0	28	1	45	41	16	41	0	0
1066	Sarawanpur	88.63	161	161	1301	746	555	181	182	34	19	0	0	411	90	266	83	59	45	9	0
1067	Sirsa	65.16	86	86	788	417	371	86	74	13	9	0	0	283	175	172	5	101	1	5	3
1068	Parjanpur	63.94	173	173	1628	875	753	206	190	222	178	0	0	413	128	406	81	87	15	3	59
Summary for 'Nyay Panchayat' = 0085 (11 detail records)																					
Sum		750 72	1238	1241	10203	5467	4736	1205	1107	754	643	0	0	2522	886	2471	454	797	111	74	253

1	2	23	24	25	26	27	28	29	30	31	32	33	34	35	36	37	38	39	40	41	42
0085	**koraut**	**Nyay Panchayat / न्याय पंचायत**																			
1058	Loharapara	3	0	0	0	63	10	7	0	0	0	10	0	4	0	22	0	0	0	289	299
1059	Birsinghpur	0	0	0	0	104	12	0	0	0	0	10	7	2	0	2	1	0	0	117	190
1060	Ayodhiyapur	0	0	0	0	181	0	5	0	1	0	3	0	2	0	5	1	0	0	260	372
1061	Koraut	3	0	0	0	194	6	43	0	5	0	58	1	11	0	34	3	0	28	474	774
1062	Sewasipur	0	0	0	0	0	0	0	0	1	0	2	0	1	0	3	0	0	249	220	168
1063	Biththalpur	0	0	0	0	48	0	0	0	0	0	1	0	5	0	5	0	3	89	153	145
1064	Kurauti	4	0	0	0	99	0	2	0	6	1	15	2	5	0	22	0	0	0	242	420
1065	Gopipur	0	0	0	0	0	0	28	0	0	0	1	0	0	0	0	0	0	0	44	38
1066	Sarawanpur	0	0	0	0	175	38	2	0	0	0	4	0	4	0	13	0	1	17	479	455
1067	Sirsa	1	0	0	0	3	0	0	0	0	0	11	0	2	0	49	1	0	0	245	366
1068	Parjanpur	1	0	0	0	239	7	10	0	1	0	26	0	5	0	34	0	0	126	469	546
Summary for 'Nyay Panchayat' = 0085 (11 detail records)																					
Sum		12	0	0	0	1106	73	97	0	14	1	141	10	41	0	189	6	4	509	2992	3773

1	2	3	4	5	6	7	8	9	10	11	12	13	14	15	16	17	18	19	20	21	22
0086	**kurauna**	**Nyay Panchayat / न्याय पंचायत**																			
1069	BrijWashi Chak	6.48	0	0	0	0	0	0	0	0	0	0	0	0	0	0	0	0	0	0	0
1070	Harsos	409.56	693	694	6397	3338	3059	799	755	217	196	0	0	1290	333	1428	370	713	317	23	23
1071	Parmanandpur	156.62	460	460	3181	1763	1418	418	363	532	485	0	0	882	223	877	350	269	134	116	133
1072	Kurauna	178.88	172	172	1602	869	733	192	147	63	74	0	0	333	76	399	52	293	35	43	15
1073	Sarauni	281.67	168	168	1630	832	798	214	192	137	113	0	0	441	223	369	6	160	1	1	2
1074	Shihorwan	147.32	260	260	2218	1134	1084	288	290	97	101	0	0	490	77	494	27	220	6	8	1
1075	Sajoi	273.17	561	561	4438	2369	2069	602	500	296	262	0	0	854	194	1122	344	492	224	81	62
1076	Parampur	62.73	117	117	963	536	427	142	121	0	0	0	0	250	14	281	138	147	113	12	25
Summary for 'Nyay Panchayat' = 0086 (8 detail records)																					
Sum		1516.43	2431	2432	20429	10841	9588	2655	2368	1342	1231	0	0	4540	1140	4970	1287	2294	830	284	261

1	2	23	24	25	26	27	28	29	30	31	32	33	34	35	36	37	38	39	40	41	42
0086	**kurauna**	**Nyay Panchayat / न्याय पंचायत**																			
1069	BrijWashi Chak	0	0	0	0	0	0	0	0	0	0	0	0	0	0	0	0	0	0	0	0
1070	Harsos	4	0	0	0	392	19	163	3	5	0	50	4	23	0	55	4	247	638	1663	2051
1071	Parmanandpur	2	0	0	0	319	80	53	2	14	0	28	1	9	0	67	0	0	0	886	1068
1072	Kurauna	0	0	0	0	16	0	9	0	0	0	10	0	7	0	21	2	0	0	470	681
1073	Sarauni	3	0	1	0	126	0	12	0	1	0	23	0	13	0	29	3	0	126	463	666
1074	Shihorwan	3	0	0	0	184	15	33	0	7	0	11	0	1	0	27	5	0	0	640	1057
1075	Sajoi	0	1	0	0	488	54	11	0	2	0	9	1	8	0	31	2	0	0	1247	1725
1076	Parampur	0	0	0	0	104	0	1	0	16	0	0	0	0	0	1	0	0	0	255	289
Summary for 'Nyay Panchayat' = 0086 (8 detail records)																					
Sum		12	1	1	0	1629	168	282	5	45	0	131	6	61	0	231	16	247	764	5624	7537

1	2	3	4	5	6	7	8	9	10	11	12	13	14	15	16	17	18	19	20	21	22
0087	**Kachnar**	**Nyay Panchayat / न्याय पंचायत**																			
1077	Mehadiganj	541.08	689	692	5509	2923	2586	725	675	309	278	0	0	1374	337	1357	334	444	152	270	40
1078	Harpur	139.22	192	192	1536	810	726	200	195	79	72	0	0	179	12	367	15	79	3	95	11
1079	Jameen Shivsagar	17.00	16	16	141	68	73	17	23	15	19	0	0	24	7	36	0	5	0	5	0
1080	Birbhanpur	336.71	700	700	5649	2971	2678	720	670	284	263	0	0	1360	304	1264	125	458	77	251	15
1081	Bhikharipur	147.31	173	173	1503	796	707	188	166	92	97	0	0	406	129	372	12	126	2	0	1
1082	Khajuri	314.05	349	349	2816	1519	1297	401	290	164	120	0	0	749	202	666	161	246	51	73	94
1083	Bhuwalpur	103.20	39	39	327	184	143	51	45	0	0	0	0	69	1	84	4	51	4	0	0
1084	Rakhauna	302.72	300	332	2675	1411	1264	312	313	207	168	0	0	765	234	683	142	314	111	113	26
1085	Chintapur	43.71	43	50	556	277	279	47	77	33	34	0	0	178	69	143	9	46	7	7	1
1086	Bangalipur	148.52	52	56	503	254	249	55	62	52	49	0	0	105	19	127	9	73	1	1	8
1087	Ranibazaar	12.14	82	94	949	500	449	123	114	77	70	0	0	303	153	244	38	6	0	1	1
1088	Kachnar	132.34	456	475	3797	1966	1831	493	481	236	218	0	0	966	321	909	203	117	117	2	4
Summary for 'Nyay Panchayat' = 0087 (12 detail records)																					
Sum		2238.00	3091	3168	25961	13679	12282	3332	3111	1548	1388	0	0	6478	1788	6252	1052	1965	525	818	201

1	2	23	24	25	26	27	28	29	30	31	32	33	34	35	36	37	38	39	40	41	42
0087	**Kachnar**	**Nyay Panchayat / न्याय पंचायत**																			
1077	Mehadiganj	12	0	0	0	266	121	139	13	19	0	84	3	15	0	108	5	8	10	1558	2242
1078	Harpur	0	0	0	0	149	1	16	0	1	0	2	0	5	0	20	0	0	1	443	710
1079	Jameen Shivsagar	0	0	0	0	23	0	1	0	0	0	0	0	0	0	2	0	0	0	32	73
1080	Birbhanpur	23	0	0	0	174	26	108	2	45	0	65	0	15	0	125	5	0	0	1707	2553
1081	Bhikharipur	6	0	0	0	51	7	84	0	11	0	26	0	30	0	38	2	0	1	424	694
1082	Khajuri	6	0	0	0	161	3	92	0	10	0	25	4	17	0	36	9	0	7	853	1129
1083	Bhuwalpur	0	0	0	0	3	0	23	0	0	0	0	0	3	0	4	0	0	77	100	62
1084	Rakhauna	3	0	0	0	89	2	64	1	19	0	21	1	19	0	41	1	0	249	728	873
1085	Chintapur	5	0	0	0	26	0	27	1	2	0	10	0	5	0	15	0	0	18	134	252
1086	Bangalipur	1	0	0	0	43	0	4	0	2	0	0	0	1	0	2	0	0	0	127	240
1087	Ranibazaar	3	0	0	0	21	10	39	2	3	0	140	21	8	0	23	4	0	16	256	395
1088	Kachnar	25	2	0	0	241	49	144	11	25	0	247	10	13	0	95	10	0	99	1057	1529
Summary for 'Nyay Panchayat' = 0087 (12 detail records)																					
Sum		84	2	0	0	1247	219	741	30	137	0	620	39	131	0	509	36	8	478	7419	10752

1	2	3	4	5	6	7	8	9	10	11	12	13	14	15	16	17	18	19	20	21	22
0088	**Suichak**	**Nyay Panchayat / न्याय पंचायत**																			
1089	Hardaspur	44.11	17	24	232	130	102	23	16	0	0	0	0	71	48	59	0	43	0	0	0
1090	Bilauri	44.93	85	104	883	496	387	139	94	12	12	0	0	159	31	266	4	50	0	0	0
1091	Mirawan	33.99	47	47	489	272	217	63	41	103	80	0	0	143	43	131	114	47	46	14	63
1092	Naraicha	38.04	69	69	619	308	311	66	82	166	162	0	0	142	52	151	69	43	5	6	63
1093	Chakdiharam	5.67	8	8	90	44	46	7	15	0	0	0	0	22	0	24	2	6	2	0	0
1094	tulachak	19.43	52	56	379	195	184	45	52	137	119	0	0	77	42	95	17	9	0	10	8
1095	Ramraypur	76.89	67	81	757	411	346	91	76	0	0	0	0	224	90	166	5	68	4	0	0
1096	Dayapur	11.74	68	84	800	439	361	113	88	0	0	0	0	229	60	212	3	100	3	8	0
1097	Lachhimanpur	55.85	69	127	672	368	304	55	68	19	11	0	0	127	30	216	54	60	1	126	51
1098	Jamin Kushi Kutha	1.62	0	0	0	0	0	0	0	0	0	0	0	0	0	0	0	0	0	0	0
1099	Jamin Sulchhan	2.83	0	0	0	0	0	0	0	0	0	0	0	0	0	0	0	0	0	0	0
1100	Jamin Takikahar	1.21	0	0	0	0	0	0	0	0	0	0	0	0	0	0	0	0	0	0	0
1101	Suichak	111.39	145	147	1251	668	583	141	143	157	142	0	0	319	112	301	8	78	1	7	4
1102	Ganjari	250.10	445	468	3295	1784	1511	356	320	381	337	0	0	1032	330	834	76	256	16	53	32
1103	Bhaidpur	26.71	23	29	222	121	101	28	21	0	0	0	0	56	14	66	7	5	3	1	0
1104	Kanhipur	13.76	0	0	0	0	0	0	0	0	0	0	0	0	0	0	0	0	0	0	0
1105	Kaneri	100.37	138	162	1216	666	550	141	108	0	0	0	0	423	79	336	0	238	0	10	0
1106	Jamin Kaneri	12.55	35	50	387	210	177	54	47	0	0	0	0	92	13	103	15	18	10	8	5
1107	Chak Darsan	11.74	0	0	0	0	0	0	0	0	0	0	0	0	0	0	0	0	0	0	0
1108	Baghar	68.39	79	92	524	278	246	73	52	79	81	0	0	94	21	144	46	28	15	6	4
1109	Jamin Tikmatshah	3.64	0	0	0	0	0	0	0	0	0	0	0	0	0	0	0	0	0	0	0

1	2	23	24	25	26	27	28	29	30	31	32	33	34	35	36	37	38	39	40	41	42
0088	**Suichak**	**Nyay Panchayat** / न्याय पंचायत																			
1089	Hardaspur	1	0	0	0	8	0	0	0	0	0	0	0	1	0	6	0	0	0	71	102
1090	Bilauri	3	0	0	0	192	2	0	0	1	0	8	0	1	0	11	2	0	0	230	383
1091	Mirawan	0	0	0	0	44	5	13	0	0	0	5	0	1	0	7	0	0	0	141	103
1092	Naraicha	1	0	0	0	70	0	2	0	0	0	9	0	3	0	17	1	0	0	157	242
1093	Chakdiharam	0	0	0	0	7	0	3	0	0	0	5	0	2	0	1	0	0	11	20	33
1094	tulachak	0	0	0	0	50	9	3	0	3	0	5	0	8	0	7	0	0	0	100	167
1095	Ramraypur	0	0	0	0	42	1	19	0	0	0	20	0	0	0	17	0	1	0	244	341
1096	Dayapur	2	0	0	0	65	0	4	0	5	0	12	0	0	0	16	0	0	0	227	358
1097	Lachhimanpur	0	0	0	0	21	0	3	0	0	0	1	0	0	0	5	2	0	0	152	250
1098	Jamin Kushi Kuthak	0	0	0	0	0	0	0	0	0	0	0	0	0	0	0	0	0	0	0	0
1099	Jamin Sulchhan	0	0	0	0	0	0	0	0	0	0	0	0	0	0	0	0	0	0	0	0
1100	Jamin Takikahar	0	0	0	0	0	0	0	0	0	0	0	0	0	0	0	0	0	0	0	0
1101	Suichak	1	0	4	0	125	1	5	0	1	0	12	0	15	0	53	2	0	0	367	575
1102	Ganjari	6	0	0	0	195	12	106	7	22	0	51	1	22	1	123	7	0	4	950	1431
1103	Bhaidpur	3	0	0	0	22	2	5	0	16	0	6	0	1	0	7	2	0	3	55	91
1104	Kanhipur	0	0	0	0	0	0	0	0	0	0	0	0	0	0	0	0	0	0	0	0
1105	Kaneri	1	0	0	0	0	0	43	0	6	0	12	0	0	0	26	0	0	0	330	550
1106	Jamin Kaneri	1	0	0	0	33	0	5	0	17	0	7	0	8	0	6	0	0	0	107	162
1107	Chak Darsan	0	0	0	0	0	0	0	0	0	0	0	0	0	0	0	0	0	0	0	0
1108	Baghar	0	0	0	0	89	27	1	0	2	0	2	0	6	0	10	0	0	0	134	200
1109	Jamin Tikmatshah	0	0	0	0	0	0	0	0	0	0	0	0	0	0	0	0	0	0	0	0

1	2	3	4	5	6	7	8	9	10	11	12	13	14	15	16	17	18	19	20	21	22
1110	Jamindarsan	5.67	0	0	0	0	0	0	0	0	0	0	0	0	0	0	0	0	0	0	0
1111	Ghamahapur	103.20	110	129	1146	609	537	150	109	62	54	0	0	321	115	267	26	111	1	0	0
1112	Hirdepur	24.69	31	31	275	155	120	33	23	3	3	0	0	75	23	66	19	23	18	0	0
1113	Pratap Patti	23.07	0	0	0	0	0	0	0	0	0	0	0	0	0	0	0	0	0	0	0
1114	Jamin Bairwan	40.07	65	65	392	210	182	44	41	180	157	0	0	61	8	115	91	27	6	61	85
1115	Basant Ptti	137.19	235	277	2191	1155	1036	274	270	17	17	0	0	522	76	550	29	174	18	1	0
Summary for 'Nyay Panchayat' = 0088 (27 detail records)																					
Sum		1268.85	1788	2050	15820	8519	7301	1896	1666	1316	1175	0	0	4189	1187	4102	585	1384	149	311	315
0089	**Hardattpur**	**Nyay Panchayat / न्याय पंचायत**																			
1116	Darekhu	389.32	346	464	3621	1941	1680	421	401	301	247	0	0	1002	307	920	126	259	10	79	44
1117	Manihari Pur	17.81	110	111	958	511	447	88	89	0	0	0	0	306	63	258	1	104	1	1	0
1118	Sahabad	3.24	131	131	1103	584	519	141	120	0	0	0	0	314	160	259	2	34	0	4	0
1119	Saraimohan	36.03	226	226	1808	992	816	239	214	132	109	0	0	547	176	450	10	82	5	2	0
1120	Berawa	133.15	226	227	1758	979	779	221	198	112	85	0	0	432	44	508	15	190	0	3	0
1121	Hardatpur	152.98	350	366	2715	1444	1271	358	285	208	183	0	0	772	216	665	81	264	52	7	14
1122	Jagatpur	117.78	163	167	1285	684	601	134	144	147	131	0	0	354	129	312	131	74	1	131	127
1123	Dhanpalpur	69.61	149	149	751	365	386	98	114	147	154	0	0	165	59	208	35	67	8	21	19
Summary for 'Nyay Panchayat' = 0089 (8 detail records)																					
Sum		919.92	1701	1841	13999	7500	6499	1700	1565	1047	909	0	0	3892	1154	3580	401	1074	77	248	204

1	2	23	24	25	26	27	28	29	30	31	32	33	34	35	36	37	38	39	40	41	42
1110	Jamindarsan	0	0	0	0	0	0	0	0	0	0	0	0	0	0	0	0	0	0	0	0
1111	Ghamahapur	0	0	0	0	0	0	88	22	9	1	2	0	2	0	55	2	0	0	342	511
1112	Hirdepur	0	0	0	0	0	0	29	1	0	0	10	0	1	0	3	0	0	0	89	101
1113	Pratap Patti	0	0	0	0	0	0	0	0	0	0	0	0	0	0	0	0	0	0	0	0
1114	Jamin Bairwan	0	0	0	0	3	0	14	0	0	0	0	0	10	0	0	0	0	0	95	91
1115	Basant Ptti	5	0	0	0	54	4	161	1	82	0	22	1	8	0	43	5	0	0	605	1007
Summary for 'Nyay Panchayat' = 0088 (27 detail records)																					
Sum		24	0	4	0	1020	63	504	31	164	1	189	2	89	1	413	23	1	18	4416	6698
0089	**Hardattpur**	**Nyay Panchayat / न्याय पंचायत**																			
1116	Darekhu	7	0	0	0	147	50	210	14	67	0	33	0	25	3	93	5	0	0	1021	1554
1117	Manihari Pur	0	0	18	0	30	0	36	0	7	0	29	0	3	0	30	0	0	0	253	446
1118	Sahabad	0	0	0	0	42	0	61	0	8	0	79	1	5	1	26	0	0	64	325	453
1119	Saraimohan	10	0	0	0	78	0	60	0	42	0	93	2	28	0	55	3	0	0	542	806
1120	Berawa	0	0	7	0	72	1	79	0	98	13	31	1	7	0	21	0	0	0	471	764
1121	Hardatpur	7	0	0	0	75	0	136	5	57	0	54	1	24	0	41	9	10	263	769	927
1122	Jagatpur	4	0	0	0	38	0	11	1	4	0	6	0	5	0	39	2	0	0	372	470
1123	Dhanpalpur	0	0	0	0	0	0	106	8	3	0	1	0	2	0	8	0	0	0	157	351
Summary for 'Nyay Panchayat' = 0089 (8 detail records)																					
Sum		28	0	25	0	482	51	699	28	286	13	326	5	99	4	313	19	10	327	3910	5771

1	2	3	4	5	6	7	8	9	10	11	12	13	14	15	16	17	18	19	20	21	22
0090	**Prayagpur**	**Nyay Panchayat / न्याय पंचायत**																			
1124	Todarpur	254.15	213	242	1793	932	861	213	174	212	195	0	0	478	239	427	142	121	49	84	77
1125	Milki Chack	140.84	281	281	2028	1084	944	226	190	119	95	0	0	521	162	563	60	186	24	5	3
1126	Payagpur	70.42	71	79	632	353	279	79	55	46	39	0	0	170	75	166	1	38	1	4	0
1127	Chak Mataldei	30.76	67	67	591	299	292	58	58	0	0	0	0	142	23	151	2	33	1	8	0
1128	Gora	112.91	120	124	1151	600	551	132	144	144	131	0	0	323	100	254	14	104	2	20	5
1129	Mahaban	105.63	81	82	981	489	492	108	125	113	138	0	0	218	135	225	65	80	1	25	55
1130	Barani Kurd	84.99	163	173	1323	694	629	193	161	32	24	0	0	287	31	323	137	137	103	13	17
1131	Kanthipur	35.61	61	84	769	405	364	97	81	0	0	0	0	214	43	198	27	85	23	0	0
1132	Sahabajpura	34.80	39	73	483	287	196	63	39	0	0	0	0	157	8	152	6	54	3	8	2
1133	Barani Kala	148.52	152	154	1089	579	510	137	133	165	132	0	0	226	73	279	43	83	2	20	27
1134	Rajapur	37.64	49	49	494	254	240	60	41	0	0	0	0	118	81	106	37	61	30	14	7
1135	Pariegaon	137.60	35	35	300	157	143	38	34	26	35	0	0	57	10	74	0	34	0	6	0
1136	Chak Madiya	21.86	0	0	0	0	0	0	0	0	0	0	0	0	0	0	0	0	0	0	0
1137	Basantpur	20.64	5	5	19	14	5	3	1	0	0	0	0	7	0	7	0	2	0	5	0
Summary for 'Nyay Panchayat' = 0090 (14 detail records)																					
Sum		1236.37	1337	1448	11653	6147	5506	1407	1236	857	789	0	0	2918	980	2925	534	1018	239	212	193

1	2	23	24	25	26	27	28	29	30	31	32	33	34	35	36	37	38	39	40	41	42
0090	**Prayagpur**	**Nyay Panchayat / न्याय पंचायत**																			
1124	Todarpur	6	0	7	0	42	12	33	3	15	0	23	0	17	0	79	1	13	99	492	620
1125	Milki Chack	4	0	0	0	36	4	128	6	31	0	33	1	21	2	119	20	4	116	517	768
1126	Payagpur	3	0	0	0	80	0	3	0	1	0	13	0	4	0	20	0	0	148	187	130
1127	Chak Mataldei	0	0	0	0	25	0	0	0	0	0	0	0	0	0	85	1	0	0	148	290
1128	Gora	0	0	0	0	24	6	77	1	2	0	5	0	6	0	16	0	0	0	346	537
1129	Mahaban	1	0	0	0	80	7	7	1	5	0	3	1	6	0	18	0	0	15	264	412
1130	Barani Kurd	6	5	0	0	54	3	61	1	8	0	21	6	5	0	18	2	7	52	364	440
1131	Kanthipur	2	0	0	0	89	4	2	0	4	0	2	0	1	0	13	0	0	51	207	286
1132	Sahabajpura	0	0	0	0	88	1	0	0	1	0	0	0	0	0	1	0	0	0	135	190
1133	Barani Kala	4	0	0	0	83	2	19	0	23	11	30	1	4	0	13	0	0	0	300	467
1134	Rajapur	0	0	0	0	12	0	9	0	5	0	0	0	3	0	2	0	0	0	148	203
1135	Pariegaon	1	0	0	0	20	0	5	0	3	0	2	0	1	0	2	0	0	53	83	90
1136	Chak Madiya	0	0	0	0	0	0	0	0	0	0	0	0	0	0	0	0	0	0	0	0
1137	Basantpur	0	0	0	0	0	0	0	0	0	0	0	0	0	0	0	0	0	2	7	3
Summary for 'Nyay Panchayat' = 0090 (14 detail records)																					
Sum		27	5	7	0	633	39	344	12	98	11	132	9	68	2	386	24	24	536	3198	4436

1	2	3	4	5	6	7	8	9	10	11	12	13	14	15	16	17	18	19	20	21	22
0091	**Mahegaon**	**Nyay Panchayat / न्याय पंचायत**																			
1138	Mahgoan	305.15	363	377	3186	1676	1510	387	378	260	224	0	0	799	180	814	286	516	188	54	83
1139	Kankpur	69.20	86	136	873	440	433	80	101	71	67	0	0	157	46	220	35	81	3	31	8
1140	Harinampur	50.99	106	106	682	350	332	98	92	206	173	0	0	96	15	167	82	57	0	77	82
1141	Kachhariya	68.39	71	93	887	431	456	106	122	0	0	0	0	232	36	224	0	143	0	1	0
1142	Gobindpur	32.38	89	105	742	397	345	96	88	41	39	0	0	177	44	199	32	57	25	1	0
1143	Aswari	169.98	209	239	2120	1084	1036	226	249	45	39	0	0	676	229	485	97	276	21	38	17
1144	Bhimchandi	114.13	32	32	293	162	131	41	35	162	131	0	0	55	15	78	7	24	1	4	0
1145	Gopal Chak	8.50	0	0	0	0	0	0	0	0	0	0	0	0	0	0	0	0	0	0	0
1146	Dipapur	90.25	113	113	1082	598	484	122	115	0	0	0	0	250	46	271	84	177	65	32	15
1147	Barapur	148.93	131	131	1016	573	443	132	108	0	0	0	0	260	98	270	245	222	135	11	100
Summary for 'Nyay Panchayat' = 0091 (10 detail records)																					
Sum		1057.90	1200	1332	10881	5711	5170	1288	1288	785	673	0	0	2702	709	2728	868	1553	438	249	305

1	2	23	24	25	26	27	28	29	30	31	32	33	34	35	36	37	38	39	40	41	42
0091	**Mahegaon**	**Nyay Panchayat / न्याय पंचायत**																			
1138	Mahgoan	2	0	0	0	42	3	84	0	8	0	18	0	8	0	82	12	0	180	862	1044
1139	Kankpur	1	0	0	0	52	0	6	0	33	24	7	0	2	0	7	0	0	0	220	398
1140	Harinampur	1	0	1	0	0	0	25	0	0	0	6	0	0	0	0	0	0	0	183	250
1141	Kachhariya	1	0	0	0	73	0	2	0	1	0	2	0	0	0	1	0	0	0	207	456
1142	Gobindpur	1	0	0	0	65	4	9	1	8	0	47	2	7	0	4	0	5	157	193	156
1143	Aswari	2	0	1	0	72	54	13	0	0	0	20	1	2	0	61	4	0	166	599	773
1144	Bhimchandi	0	0	4	0	36	0	1	6	7	0	1	0	1	0	0	0	0	68	84	56
1145	Gopal Chak	0	0	0	0	0	0	0	0	0	0	0	0	0	0	0	0	0	0	0	0
1146	Dipapur	3	0	0	0	24	4	6	0	1	0	1	0	12	0	15	0	0	0	327	400
1147	Barapur	0	0	0	0	1	10	11	0	0	0	8	0	4	0	13	0	0	0	303	198
Summary for 'Nyay Panchayat' = 0091 (10 detail records)																					
Sum		11	0	6	0	365	75	157	7	58	24	110	3	36	0	183	16	5	571	2978	3731

1	2	3	4	5	6	7	8	9	10	11	12	13	14	15	16	17	18	19	20	21	22
0092	**Kishanduttpur**	**Nyay Panchayat / न्याय पंचायत**																			
1148	Chandapur	172.00	421	423	3359	1778	1581	455	395	473	422	0	0	715	160	872	139	205	30	96	77
1149	Singhai	118.17	169	174	1208	651	557	153	143	184	136	0	0	320	92	292	35	73	6	18	24
1150	Laxirampur	48.16	55	56	599	307	292	78	70	23	24	0	0	120	47	143	28	48	2	17	20
1151	Birsinghpur	63.54	44	68	517	249	268	52	59	0	0	0	0	123	50	125	11	97	0	18	11
1152	Dasarath Chak	44.52	0	0	0	0	0	0	0	0	0	0	0	0	0	0	0	0	0	0	0
1153	Barikpur	71.23	35	35	408	220	188	52	54	0	0	0	0	109	14	100	2	18	0	4	0
1154	Milkipur	85.39	65	67	486	256	230	56	53	27	27	0	0	105	32	126	5	96	2	19	3
1155	Tinkerawa	48.16	40	41	337	176	161	37	45	5	4	0	0	39	1	87	0	75	0	0	0
1156	Dhedorpur	67.58	152	154	1291	706	585	124	131	125	93	0	0	404	123	373	47	27	10	110	27
1157	Koilo Urph Tribhu	101.58	75	76	420	250	170	56	32	46	33	0	0	127	5	132	3	1	0	128	3
1158	Mugwar	87.82	106	106	903	504	399	133	100	63	49	0	0	207	16	229	0	87	0	1	0
1159	Bhikhampur	94.70	99	124	1105	577	528	136	136	66	73	0	0	182	36	286	91	141	13	22	78
1160	Gajapur	102.39	119	140	1122	588	534	153	137	0	0	0	0	268	48	297	133	109	98	10	26
1161	Khemaipur	63.13	53	62	529	298	231	70	55	0	0	0	0	116	19	132	13	76	13	0	0
1162	Tariya	48.15	50	50	439	214	225	55	60	17	17	0	0	77	18	104	13	51	13	3	0
1163	Narottmpur	103.60	85	85	988	529	459	105	108	196	172	0	0	282	98	287	110	96	12	49	90
Summary for 'Nyay Panchayat' = 0092 (16 detail records)																					
Sum		1320.12	1568	1661	13711	7303	6408	1715	1578	1225	1050	0	0	3194	759	3585	630	1200	199	495	359

1	2	23	24	25	26	27	28	29	30	31	32	33	34	35	36	37	38	39	40	41	42
0092	**Kishanduttpur Nyay Panchayat / न्याय पंचायत**																				
1148	Chandapur	4	0	0	0	253	8	184	9	8	0	49	1	12	0	61	14	0	144	906	1298
1149	Singhai	1	0	0	0	96	2	33	0	3	0	26	1	12	0	30	2	0	208	359	314
1150	Laxirampur	6	0	0	0	14	6	24	0	3	0	10	0	5	0	16	0	0	11	164	253
1151	Birsinghpur	0	0	0	0	0	0	3	0	0	0	2	0	2	0	3	0	0	0	124	257
1152	Dasarath Chak	0	0	0	0	0	0	0	0	0	0	0	0	0	0	0	0	0	0	0	0
1153	Barikpur	2	0	0	0	0	0	33	1	2	0	5	1	1	0	35	0	0	0	120	186
1154	Milkipur	0	0	0	0	0	0	0	0	0	0	9	0	0	0	2	0	3	4	127	221
1155	Tinkerawa	0	0	0	0	4	0	3	0	0	0	1	0	1	0	3	0	0	0	89	161
1156	Dhedorpur	6	0	0	0	96	9	64	1	4	0	15	0	8	0	43	0	0	166	333	372
1157	Koilo Urph Tribhuwan Duttpur	0	0	0	0	0	0	0	0	0	0	0	0	0	0	3	0	0	0	118	167
1158	Mugwar	0	0	0	0	105	0	4	0	2	0	6	0	2	0	22	0	0	0	275	399
1159	Bhikhampur	0	0	0	0	45	0	17	0	10	0	5	0	3	0	43	0	0	0	291	437
1160	Gajapur	0	0	0	0	127	6	15	0	5	0	13	0	4	1	14	2	0	41	291	360
1161	Khemaipur	0	0	0	0	37	0	7	0	0	0	5	0	1	0	6	0	5	10	161	208
1162	Tariya	1	0	0	0	35	0	2	0	3	0	2	0	2	0	5	0	0	23	110	189
1163	Narottmpur	3	0	0	0	12	0	38	2	10	1	14	0	17	0	48	5	0	9	242	340
Summary for 'Nyay Panchayat' = 0092 (16 detail records)																					
Sum		23	0	0	0	824	31	427	13	50	1	162	3	70	1	334	23	8	616	3710	5162

1	2	3	4	5	6	7	8	9	10	11	12	13	14	15	16	17	18	19	20	21	22
0093	**Jakhani**	**Nyay Panchayat / न्याय पंचायत**																			
1164	Marui	437.08	432	436	3648	1904	1744	436	439	207	197	0	0	966	342	920	376	446	198	84	163
1165	Jayapur	172.00	200	242	2214	1181	1033	260	254	92	82	0	0	724	256	566	166	229	120	5	37
1166	Manikpur	65.56	28	29	150	76	74	20	30	6	12	0	0	30	6	48	42	17	7	3	13
1167	Narsara	189.80	265	269	1915	1051	864	227	184	47	36	0	0	578	169	506	15	138	4	40	5
1168	Saraiya	14.16	42	42	299	169	130	48	38	0	0	0	0	53	5	90	0	20	0	1	0
1169	Bahadurpur	31.97	50	52	401	208	193	51	40	0	0	0	0	116	38	85	43	48	12	9	31
1170	Pachai(No2)	76.08	99	100	693	354	339	88	96	95	81	0	0	146	34	198	105	35	0	31	46
1171	Mosepur	24.69	2	3	51	26	25	4	8	0	0	0	0	12	5	11	0	3	0	0	0
1172	Pachai(No1)	8.09	2	4	34	16	18	1	0	0	0	0	0	13	11	6	0	2	0	0	0
1173	Malick Pachai	28.73	24	25	246	122	124	18	31	0	0	0	0	98	56	58	0	48	0	0	0
1174	Jamunipur	53.02	48	48	427	215	212	58	55	65	66	0	0	86	44	107	2	36	0	10	1
1175	Tilanga	67.99	38	38	272	149	123	38	14	24	18	0	0	79	42	74	2	29	0	7	0
1176	Ramipur	76.49	19	20	134	68	66	21	11	0	0	0	0	21	3	28	0	28	0	0	0
1177	Jakhini	344.40	301	334	2373	1216	1157	281	238	163	134	0	0	742	383	518	16	253	3	75	4
1178	Sinhorwa	147.31	114	123	1122	584	538	114	103	52	38	0	0	405	201	270	19	157	1	4	15
Summary for 'Nyay Panchayat' = 0093 (15 detail records)																					
Sum		1737.37	1664	1765	13979	7339	6640	1665	1541	751	664	0	0	4069	1595	3485	786	1489	345	269	315

1	2	23	24	25	26	27	28	29	30	31	32	33	34	35	36	37	38	39	40	41	42
0093	**Jakhani**	**Nyay Panchayat / न्याय पंचायत**																			
1164	Marui	3	0	0	0	259	14	36	0	4	0	17	0	15	0	56	1	47	480	937	888
1165	Jayapur	1	0	0	0	54	2	93	0	22	0	53	0	9	0	100	7	0	222	615	645
1166	Manikpur	1	0	0	0	7	6	1	0	19	16	0	0	0	0	0	0	0	0	28	32
1167	Narsara	6	0	0	0	42	1	157	0	9	0	40	3	21	0	53	2	0	0	545	849
1168	Saraiya	0	0	0	0	0	0	63	0	0	0	2	0	0	0	4	0	0	0	79	130
1169	Bahadurpur	1	0	0	0	14	0	3	0	0	0	1	0	1	0	8	0	0	0	123	150
1170	Pachai(No2)	0	0	0	0	58	17	21	1	32	34	11	1	1	0	9	6	0	0	156	234
1171	Mosepur	0	0	0	0	1	0	5	0	0	0	0	0	1	0	1	0	0	0	15	25
1172	Pachai(No1)	1	0	0	0	0	0	3	0	0	0	0	0	0	0	0	0	0	0	10	18
1173	Malick Pachai	1	0	0	0	2	0	0	0	0	0	4	0	0	0	3	0	0	0	64	124
1174	Jamunipur	1	0	0	0	37	1	5	0	0	0	2	0	1	0	15	0	0	115	108	95
1175	Tilanga	0	0	0	0	20	1	2	0	4	0	5	0	4	0	3	1	0	65	75	56
1176	Ramipur	0	0	0	0	0	0	0	0	0	0	0	0	0	0	0	0	0	0	40	66
1177	Jakhini	4	0	0	0	47	3	29	0	14	0	24	0	11	0	61	6	0	0	698	1141
1178	Sinhorwa	1	0	0	0	3	1	32	1	1	0	22	0	28	0	22	1	0	0	314	519
Summary for 'Nyay Panchayat' = 0093 (15 detail records)																					
Sum		20	0	0	0	544	46	450	2	105	50	181	4	92	0	335	24	47	882	3807	4972

1	2	3	4	5	6	7	8	9	10	11	12	13	14	15	16	17	18	19	20	21	22
0094	**Bhawanipur**	**Nyay Panchayat / न्याय पंचायत**																			
1179	Jeetapur	45.73	60	61	491	266	225	60	54	109	85	0	0	132	45	117	3	39	0	14	3
1180	Baherwa	21.85	3	3	31	14	17	3	4	0	0	0	0	8	3	5	0	3	0	0	0
1181	Paniyara	174.02	149	154	1409	741	668	171	186	97	94	0	0	383	125	328	4	128	1	33	0
1182	Arajiline	174.43	30	30	160	94	66	18	12	4	4	0	0	61	23	39	11	3	4	1	0
1183	Sahansahpur	516.40	669	692	4993	2561	2432	526	515	522	503	0	0	1611	853	1153	244	407	7	179	149
1184	Laskariya	52.61	65	66	530	273	257	70	57	118	115	0	0	137	24	127	78	41	63	13	11
1185	Dhanapur	81.34	140	185	1327	701	626	176	161	127	110	0	0	375	90	352	312	99	38	154	274
1186	Upadhyaypur	42.90	7	12	129	72	57	15	9	0	0	0	0	56	34	32	17	16	10	2	0
1187	Gobindpur	32.38	90	91	759	415	344	76	67	36	41	0	0	284	83	204	92	113	81	9	5
1188	Shaktiyarpur	48.16	10	10	99	53	46	14	12	34	31	0	0	20	1	32	23	17	15	5	7
1189	Babhaniyav	134.77	141	142	1156	626	530	151	121	56	41	0	0	365	163	296	21	110	2	7	11
1190	Bhoranpur	76.08	112	113	830	446	384	106	102	132	110	0	0	182	20	217	105	130	52	69	53
1191	Niaisipur	104.41	29	32	342	189	153	31	38	0	0	0	0	137	50	84	21	81	21	0	0
1192	Kharagraipur	31.57	62	63	499	256	243	65	78	53	44	0	0	107	13	115	46	84	33	1	10
1193	Modhopur	76.49	0	0	0	0	0	0	0	0	0	0	0	0	0	0	0	0	0	0	0
1194	Bhawanipur	85.80	112	137	1110	595	515	138	117	177	144	0	0	362	115	279	208	160	143	27	54
1195	Tohaphapur	84.58	19	20	139	70	69	14	18	0	0	0	0	28	2	39	34	27	34	0	0
1196	Kalyanpur	39.66	18	21	192	103	89	29	25	0	0	0	0	54	6	47	44	47	44	0	0
1197	Kaji Chak	44.52	29	29	226	117	109	25	35	0	0	0	0	37	0	53	0	14	0	35	0
1198	Parsu Chak	189.40	79	80	659	336	323	78	76	10	7	0	0	111	7	171	0	95	0	58	0
Summary for 'Nyay Panchayat' = 0094 (20 detail records)																					
Sum		2057.10	1824	1941	15081	7928	7153	1766	1687	1475	1329	0	0	4450	1657	3690	1263	1614	548	607	577

1	2	23	24	25	26	27	28	29	30	31	32	33	34	35	36	37	38	39	40	41	42
0094	**Bhawanipur**	**Nyay Panchayat / न्याय पंचायत**																			
1179	Jeetapur	0	0	0	0	49	0	0	0	1	0	6	0	1	0	7	0	0	96	149	126
1180	Baherwa	0	0	0	0	1	0	0	0	0	0	1	0	0	0	0	0	0	4	9	13
1181	Paniyara	2	0	0	0	91	1	5	0	8	0	13	0	15	0	33	2	0	0	413	664
1182	Arajiline	22	5	0	0	2	2	1	0	0	0	0	0	3	0	7	0	0	0	55	55
1183	Sahansahpur	21	27	1	0	38	1	205	33	10	0	128	3	36	0	128	24	0	35	1408	2153
1184	Laskariya	5	0	0	0	2	3	16	0	10	0	4	1	8	0	28	0	0	0	146	179
1185	Dhanapur	3	0	0	0	6	0	33	0	3	0	6	0	4	0	44	0	0	0	349	314
1186	Upadhyaypur	0	0	0	0	0	1	1	0	0	0	1	2	3	0	9	4	0	6	40	34
1187	Gobindpur	19	3	0	0	13	2	15	0	0	0	5	1	11	0	19	0	0	0	211	252
1188	Shaktiyarpur	2	1	0	0	4	0	1	0	0	0	2	0	1	0	0	0	0	2	21	21
1189	Babhaniyav	3	0	0	0	67	7	67	0	2	0	11	0	6	0	23	1	0	73	330	436
1190	Bhoranpur	0	0	0	0	1	0	7	0	2	0	2	0	0	0	6	0	0	0	229	279
1191	Niaisipur	0	0	0	0	0	0	0	0	0	0	2	0	0	0	1	0	0	0	105	132
1192	Kharagraipur	0	0	0	2	2	1	15	0	0	0	6	0	3	0	4	0	0	0	141	197
1193	Modhopur	0	0	0	0	0	0	0	0	0	0	0	0	0	0	0	0	0	0	0	0
1194	Bhawanipur	5	0	0	0	5	1	23	2	2	0	5	0	3	0	49	8	0	0	316	307
1195	Tohaphapur	1	0	0	0	0	0	10	0	0	0	1	0	0	0	0	0	0	0	31	35
1196	Kalyanpur	0	0	0	0	0	0	0	0	0	0	0	0	0	0	0	0	0	0	56	45
1197	Kaji Chak	0	0	0	0	3	0	0	0	0	0	0	0	0	0	1	0	0	0	64	109
1198	Parsu Chak	0	0	0	0	9	0	0	0	0	0	0	0	0	0	9	0	0	0	165	323
Summary for 'Nyay Panchayat' = 0094 (20 detail records)																					
Sum		83	36	1	2	293	19	399	35	38	0	193	7	94	0	368	39	0	216	4238	5674

1	2	3	4	5	6	7	8	9	10	11	12	13	14	15	16	17	18	19	20	21	22
0095	Kashipur	Nyay Panchayat / न्याय पंचायत																			
1199	Karnadadi	25.50	249	269	1967	1032	935	237	224	19	14	0	0	407	55	509	3	220	2	48	0
1200	Nanni Chak	29.54	2	2	16	10	6	2	3	0	0	0	0	4	0	6	2	2	1	2	1
1201	Dholapur	44.11	118	119	742	388	354	103	102	166	149	0	0	175	56	186	48	125	25	17	15
1202	Nidora	47.35	30	30	279	140	139	28	32	0	0	0	0	106	58	66	20	17	10	0	4
1203	Lal Chak	6.07	0	0	0	0	0	0	0	0	0	0	0	0	0	0	0	0	0	0	0
1204	Kasipur	70.01	118	118	1018	544	474	131	90	106	93	0	0	361	137	228	28	53	6	7	19
1205	Degura Chak	13.36	34	34	267	150	117	24	26	0	0	0	0	79	31	72	12	17	1	6	8
1206	Bhadarasi	156.21	116	118	728	409	319	104	82	100	84	0	0	206	72	193	20	45	2	23	9
1207	Jagdevpur	339.14	93	104	1064	566	498	98	96	110	102	0	0	411	253	247	17	158	2	23	15
1208	Deuara	97.53	146	146	1126	582	544	139	127	133	123	0	0	370	101	280	22	75	7	18	13
1209	Rampur	76.49	51	69	587	308	279	60	52	6	2	0	0	190	110	158	7	69	2	28	4
1210	Gangapur	104.41	104	117	766	411	355	108	82	95	71	0	0	191	48	193	117	71	72	41	41
Summary for 'Nyay Panchayat' = 0095 (12 detail records)																					
Sum		1009 72	1061	1126	8560	4540	4020	1034	916	735	638	0	0	2500	921	2138	296	852	130	213	129
Summary for 'Tahsil' = 0030 (227 detail records)																					
Sum		21885.56	28101	29303	234616	124310	110306	28656	26353	17262	15221	0	0	59584	17933	58670	13464	23030	6011	5119	5028
Summary for 'CD Block' = 0120 (227 detail records)																					
Sum		21885.56	28101	29303	234616	124310	1E+05	28656	26353	17262	15221	0	0	59584	17933	58670	13464	23030	6011	5119	5028

1	2	23	24	25	26	27	28	29	30	31	32	33	34	35	36	37	38	39	40	41	42
0095	**Kashipur**	**Nyay Panchayat / न्याय पंचायत**																			
1199	Karnadadi	2	0	0	0	71	0	92	0	2	0	25	0	11	0	38	1	0	13	523	919
1200	Nanni Chak	0	0	0	0	0	0	2	0	0	0	0	0	0	0	0	0	0	1	4	3
1201	Dholapur	0	0	0	0	5	0	34	8	0	0	1	0	1	0	3	0	0	157	202	149
1202	Nidora	3	0	0	0	4	2	18	4	0	0	7	0	5	0	12	0	0	54	74	65
1203	Lal Chak	0	0	0	0	0	0	0	0	0	0	0	0	0	0	0	0	0	0	0	0
1204	Kasipur	8	0	0	0	34	0	34	0	12	0	26	0	8	0	46	3	1	3	315	443
1205	Degura Chak	0	0	0	0	26	3	5	0	4	0	9	0	1	0	4	0	0	5	78	100
1206	Bhadarasi	0	0	0	0	107	4	2	0	0	0	2	0	0	0	14	5	0	0	216	299
1207	Jagdevpur	1	0	0	0	28	0	2	0	4	0	6	0	4	0	21	0	0	0	319	481
1208	Deuara	1	0	0	0	15	0	97	0	14	0	21	2	9	0	30	0	2	172	300	350
1209	Rampur	3	0	0	0	3	0	24	0	6	0	15	0	1	0	9	1	0	127	150	145
1210	Gangapur	3	0	0	0	28	2	14	0	6	0	9	0	7	0	14	2	0	12	218	226
Summary for 'Nyay Panchayat' = 0095 (12 detail records)																					
Sum		21	0	0	0	321	11	324	12	48	0	121	2	47	0	191	12	3	544	2399	3180
Summary for 'Tahsil' = 0030 (227 detail records)																					
Sum		486	55	48	2	E+04	1422	6136	246	1345	112	3067	156	1097	11	4685	421	879	10349	64761	86493
Summary for 'CD Block' = 0120 (227 detail records)																					
Sum		486	55	48	2	E+04	1422	6136	246	1345	112	3067	156	1097	11	4685	421	879	10349	64761	86493

VIKAS KHAND HARHUA & KASHI VIDYAPITH
(TAHSIL VARANASI)
DISTRICT VARANASI

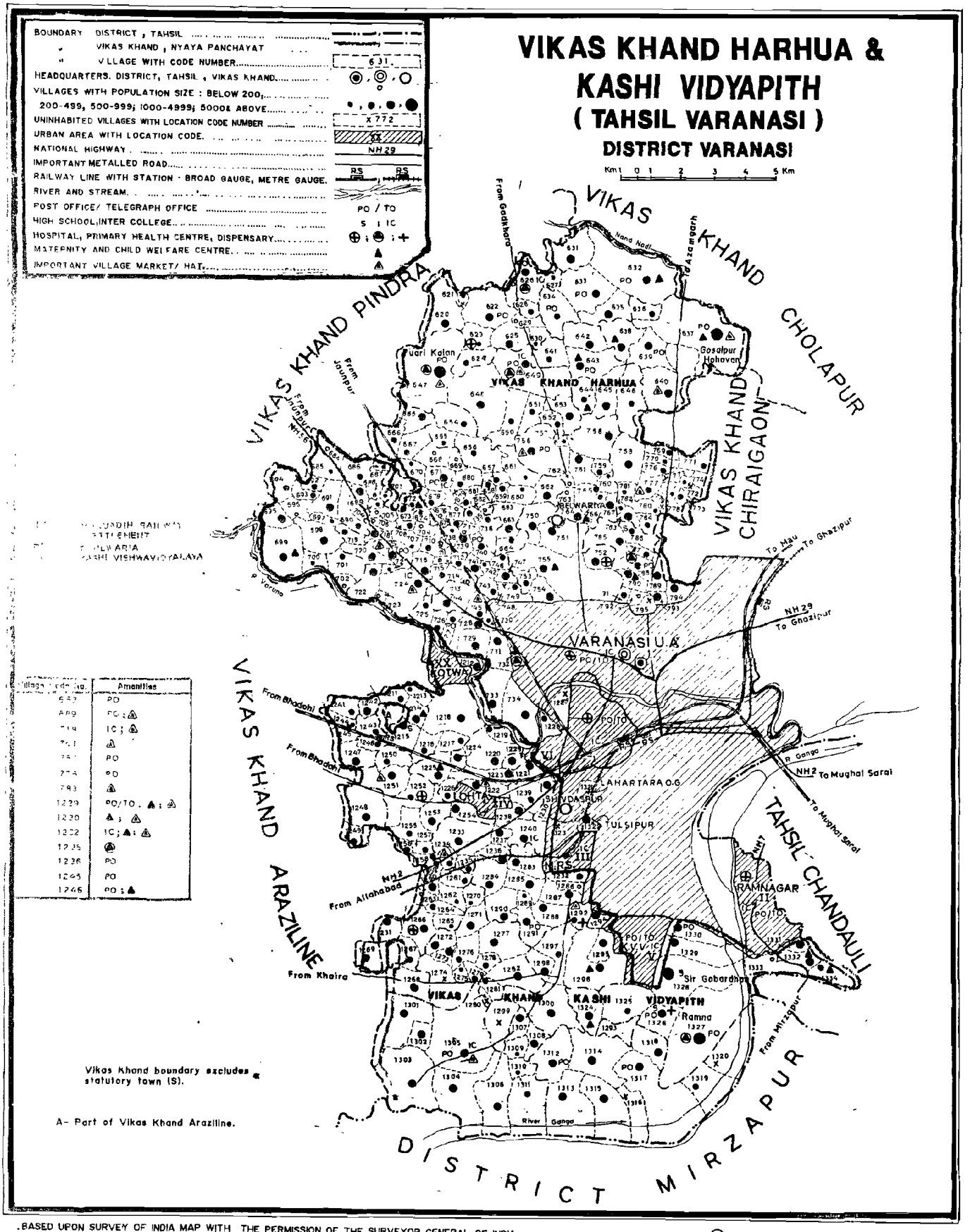

.BASED UPON SURVEY OF INDIA MAP WITH THE PERMISSION OF THE SURVEYOR GENERAL OF INDIA

© GOVERNMENT OF INDIA COPYRIGHT, 1995

1	2	3	4	5	6	7	8	9	10	11	12	13	14	15	16	17	18	19	20	21	22
0130	Kashi Vidya Peeth	CD Block / सा. वि. खण्ड																			
															तहसील / Tahsil				Varanasi		0030
0096	Sharhari	Nyay Panchayat / न्याय पंचायत																			
1211	Maheshpur	58.28	58	66	613	310	303	80	71	0	0	0	0	192	85	146	0	131	0	0	0
1212	Tariya	38.86	112	118	1032	528	504	123	143	0	0	0	0	174	47	269	62	13	8	5	1
1213	Manorathpur	65.97	59	62	497	273	224	58	40	195	166	0	0	140	40	135	1	19	1	3	0
1214	Sarhari	80.54	149	155	1321	705	616	216	150	0	0	0	0	256	48	380	209	73	4	101	11
1215	Bakhariya	108.05	196	220	2012	1023	989	215	230	266	254	0	0	462	211	458	40	119	8	94	24
1216	Kakarhiya	45.73	66	66	732	396	336	85	72	0	0	0	0	236	75	200	7	54	0	26	0
1217	Lakhanipur	81.75	100	104	723	371	352	83	100	61	55	0	0	86	10	215	183	39	169	13	11
1218	Chhitauli	248.08	298	307	2779	1461	1318	362	376	122	99	0	0	504	134	807	24	149	2	53	9
Summary for 'Nyay Panchayat' = 0096 (8 detail records)																					
Sum		727.26	1038	1098	9709	5067	4642	1222	1182	644	574	0	0	2050	650	2610	526	597	192	295	56
0097	Lohata	Nyay Panchayat / न्याय पंचायत																			
1219	Bedauli	74.46	67	69	542	284	258	54	52	0	1	0	0	176	99	136	4	64	3	3	1
1220	Barthara	220.97	481	492	3546	1872	1674	433	400	187	118	0	0	469	141	943	194	414	164	1	0
1221	Bhitari	50.99	228	240	1448	783	665	166	166	302	246	0	0	297	109	358	19	54	0	9	8
1222	Mahamudpur	39.66	458	475	3997	2115	1882	538	482	328	297	0	0	941	520	1101	24	3	2	1	0
1223	Kerakatpur	99.56	150	181	1247	659	588	141	137	190	172	0	0	265	123	288	21	67	7	70	2
1224	Ghamhapur	12.95	290	314	1620	866	754	232	216	72	58	0	0	225	25	465	329	77	300	1	0
1225	Bhatti	142.45	271	296	2084	1155	929	219	213	168	148	0	0	581	155	560	28	248	11	9	2
1226	Dhannipur	42.08	121	125	906	475	431	114	119	15	15	0	0	165	59	218	39	97	3	2	1
Summary for 'Nyay Panchayat' = 0097 (8 detail records)																					
Sum		683.12	2066	2192	15390	8209	7181	1897	1785	1262	1055	0	0	3119	1231	4069	658	1024	490	96	14

1	2	23	24	25	26	27	28	29	30	31	32	33	34	35	36	37	38	39	40	41	42
0130	**Kashi Vidya Peet**	**CD Block / सा. वि. खण्ड**																			
														तहसील / Tahsil				**Varanasi**			**0030**
0096	**Sharhari**	**Nyay Panchayat / न्याय पंचायत**																			
1211	Maheshpur	1	0	0	0	0	0	7	0	0	0	0	0	2	0	5	0	0	108	164	195
1212	Tariya	0	0	0	0	233	53	6	0	1	0	4	0	2	0	5	0	1	51	258	391
1213	Manorathpur	0	0	0	0	93	0	2	0	0	0	4	0	4	0	10	0	0	0	138	223
1214	Sarhari	2	0	0	0	184	193	7	0	0	0	6	1	0	0	7	0	1	92	324	315
1215	Bakhariya	1	0	0	0	137	7	26	0	0	0	1	0	2	0	78	1	0	0	565	949
1216	Kakarhiya	0	0	1	0	72	5	7	0	4	0	18	1	5	0	13	1	0	161	196	168
1217	Lakhanipur	5	0	0	0	45	2	88	0	6	0	6	0	6	0	7	1	0	0	156	169
1218	Chhitauli	4	0	0	0	468	10	24	0	5	0	34	0	10	0	60	3	14	114	640	1180
Summary for 'Nyay Panchayat' = 0096 (8 detail records)																					
Sum		13	0	1	0	1232	270	167	0	16	0	73	2	31	0	185	6	16	526	2441	3590
0097	**Lohata**	**Nyay Panchayat / न्याय पंचायत**																			
1219	Bedauli	1	0	0	0	13	0	6	0	3	0	11	0	23	0	12	0	0	0	148	254
1220	Barthara	9	0	1	0	287	18	126	2	18	0	44	7	10	0	33	3	0	1	929	1479
1221	Bhitari	11	0	0	0	75	1	29	2	38	0	35	4	46	0	61	4	0	12	425	634
1222	Mahamudpur	2	0	1	0	850	6	123	1	7	5	57	5	31	0	26	5	1	103	1013	1755
1223	Kerakatpur	4	0	0	0	93	6	9	0	2	0	8	0	10	0	25	6	0	1	371	566
1224	Ghamhapur	5	0	0	0	324	26	14	2	8	0	10	0	2	0	24	1	0	0	401	425
1225	Bhatti	5	0	0	0	134	14	109	1	2	0	10	0	10	0	33	0	0	11	595	890
1226	Dhannipur	9	0	0	0	59	20	26	5	2	0	10	0	2	0	11	10	0	0	257	392
Summary for 'Nyay Panchayat' = 0097 (8 detail records)																					
Sum		46	0	2	0	1835	91	442	13	80	5	185	16	134	0	225	29	1	128	4139	6395

1	2	3	4	5	6	7	8	9	10	11	12	13	14	15	16	17	18	19	20	21	22
0098	**Shivdaspur**	**Nyay Panchayat / न्याय पंचायत**																			
1227	Baragaon III	14.57	0	0	0	0	0	0	0	0	0	0	0	0	0	0	0	0	0	0	0
1228	Baragaon I	10.52	72	78	559	296	263	68	65	61	67	0	0	189	87	142	24	7	7	2	0
1229	Chandpur	81.34	492	530	3132	1759	1373	337	319	364	290	0	0	968	354	829	89	67	31	44	11
1230	Maheshpur	58.69	387	405	3104	1632	1472	325	329	338	320	0	0	860	301	668	64	80	5	67	15
1231	Panditpur	34.80	153	155	1095	575	520	114	102	38	41	0	0	293	120	271	40	74	25	12	8
1232	Kakarmatta	159.05	510	554	3342	1929	1413	382	292	144	106	0	0	1212	455	877	76	5	2	22	2
Summary for 'Nyay Panchayat' = 0098 (6 detail records)																					
Sum		358.97	1614	1722	11232	6191	5041	1226	1107	945	824	0	0	3522	1317	2787	293	233	70	147	36
0099	**Kesharipur**	**Nyay Panchayat / न्याय पंचायत**																			
1233	Kesaripur	157.33	440	442	3134	1659	1475	350	315	97	81	0	0	883	340	789	109	105	26	93	9
1234	Gobindpur	25.21	116	116	694	370	324	50	65	21	18	0	0	257	54	166	3	84	0	42	0
1235	Hriharpur	40.47	110	114	907	496	411	108	98	0	0	0	0	282	79	213	22	24	0	34	18
1236	Bhullanpur	99.56	172	178	1276	697	579	167	130	324	258	0	0	325	116	335	72	5	0	98	52
1237	Lakhanpur	29.54	229	231	1397	722	675	143	156	33	22	0	0	347	147	305	18	12	0	1	0
1238	Churamanpur	64.35	276	283	2014	1103	911	248	223	199	159	0	0	614	251	512	10	28	2	17	1
1239	Chandapur	43.31	88	102	658	346	312	77	75	84	81	0	0	97	35	167	30	1	0	4	0
1240	Mandauli	104.42	250	354	2270	1215	1055	237	222	211	167	0	0	747	169	559	160	138	20	66	109
Summary for 'Nyay Panchayat' = 0099 (8 detail records)																					
Sum		564.69	1681	1820	12350	6608	5742	1380	1284	969	786	0	0	3552	1191	3046	424	397	48	355	189

1	2	23	24	25	26	27	28	29	30	31	32	33	34	35	36	37	38	39	40	41	42
0098	**Shivdaspur**	**Nyay Panchayat / न्याय पंचायत**																			
1227	Baragaon III	0	0	0	0	0	0	0	0	0	0	0	0	0	0	0	0	0	0	0	0
1228	Baragaon I	7	6	0	0	4	2	24	1	25	1	14	0	28	1	31	6	9	23	145	216
1229	Chandpur	65	0	11	0	114	16	158	7	51	1	172	10	48	0	99	13	44	184	886	1100
1230	Maheshpur	6	0	0	0	35	11	119	14	56	0	84	5	94	0	127	14	0	4	964	1404
1231	Panditpur	2	0	0	0	50	3	64	1	6	0	28	0	2	0	33	3	0	3	304	477
1232	Kakarmatta	1	0	0	0	227	53	349	5	32	0	57	0	20	0	164	14	0	7	1052	1330
Summary for 'Nyay Panchayat' = 0098 (6 detail records)																					
Sum		81	6	11	0	430	85	714	28	170	2	355	15	192	1	454	50	53	221	3351	4527
0099	**Kesharipur**	**Nyay Panchayat / न्याय पंचायत**																			
1233	Kesaripur	4	0	0	0	200	34	141	14	46	1	70	6	56	0	74	19	1	2	869	1364
1234	Gobindpur	0	1	0	0	8	0	6	0	4	0	14	0	5	0	3	2	0	1	204	320
1235	Hriharpur	4	0	3	0	4	0	63	0	20	0	17	0	5	0	39	4	0	120	283	269
1236	Bhullanpur	0	0	0	0	2	0	74	12	22	0	13	0	19	1	102	7	0	16	362	491
1237	Lakhanpur	1	0	0	0	24	0	83	4	16	0	29	1	34	0	105	13	50	68	367	589
1238	Churamanpur	5	0	0	0	21	0	191	3	69	0	99	2	42	0	40	2	0	0	591	901
1239	Chandapur	0	0	0	0	1	1	111	24	17	0	14	0	2	0	17	5	0	0	179	282
1240	Mandauli	5	0	4	0	15	14	100	7	25	0	58	0	19	0	129	10	0	65	656	830
Summary for 'Nyay Panchayat' = 0099 (8 detail records)																					
Sum		19	1	7	0	275	49	769	64	219	1	314	9	182	1	509	62	51	272	3511	5046

1	2	3	4	5	6	7	8	9	10	11	12	13	14	15	16	17	18	19	20	21	22
0100	**Allauddinpur**	**Nyay Panchayat / न्याय पंचायत**																			
1241	Anantpur	65.15	93	122	773	407	366	112	102	269	252	0	0	141	33	210	25	39	11	4	12
1242	Mangalpur	65.15	150	155	1942	1067	875	283	239	29	26	0	0	527	197	479	3	35	0	0	0
1243	Surhi	33.99	88	131	828	422	406	104	97	120	112	0	0	152	49	203	33	27	4	8	16
1244	Sabhaipur	61.11	36	36	215	115	100	27	21	26	21	0	0	57	21	54	4	22	0	0	1
1245	Newada	31.97	54	54	371	200	171	38	43	46	30	0	0	115	57	106	16	11	0	4	16
1246	Bankat	58.28	70	97	746	377	369	74	102	76	77	0	0	190	75	172	0	84	0	8	0
1247	Alaudinpur	118.98	177	188	1591	837	754	207	191	14	9	0	0	422	120	367	36	157	36	5	0
1248	Uchagoan	206.80	362	376	2805	1502	1303	357	330	171	143	0	0	636	62	748	38	278	34	1	0
1249	Dautpur	51.80	93	93	792	390	402	106	105	46	44	0	0	182	55	184	18	70	2	19	4
Summary for 'Nyay Panchayat' = 0100 (9 detail records)																					
Sum		693 23	1123	1252	10063	5317	4746	1308	1230	797	714	0	0	2422	669	2523	173	723	87	49	49

1	2	23	24	25	26	27	28	29	30	31	32	33	34	35	36	37	38	39	40	41	42
0100	**Allauddinpur**	**Nyay Panchayat / न्याय पंचायत**																			
1241	Anantpur	0	0	0	0	141	0	3	0	3	0	3	0	5	0	12	2	0	200	197	141
1242	Mangalpur	0	0	0	0	421	3	0	0	0	0	19	0	0	0	4	0	0	55	588	817
1243	Surhi	0	0	0	0	152	13	1	0	2	0	5	0	0	0	8	0	0	173	219	200
1244	Sabhaipur	1	0	0	0	19	3	1	0	0	0	1	0	0	0	10	0	0	49	61	47
1245	Newada	0	0	0	0	51	0	20	0	1	0	2	0	7	0	10	0	0	70	94	85
1246	Bankat	0	0	0	0	34	0	4	0	0	0	5	0	6	0	31	0	0	156	205	213
1247	Alaudinpur	4	0	0	0	25	0	65	0	12	0	46	0	12	0	41	0	13	60	457	658
1248	Uchagoan	5	0	0	0	156	1	94	0	74	1	39	0	29	0	72	2	0	15	754	1250
1249	Dautpur	1	0	0	0	44	7	10	0	14	0	8	0	0	0	18	5	0	0	206	384
Summary for 'Nyay Panchayat' = 0100 (9 detail records)																					
Sum		11	0	0	0	1043	27	198	0	106	1	128	0	59	0	206	9	13	778	2781	3795

1	2	3	4	5	6	7	8	9	10	11	12	13	14	15	16	17	18	19	20	21	22
0101	***Khulashpur***	**Nyay Panchayat** / न्याय पंचायत																			
1250	Gopalpur	83.77	83	83	584	312	272	59	57	13	9	0	0	179	54	166	6	120	0	0	0
1251	Koroti	168.76	336	351	2707	1458	1249	353	316	469	402	0	0	740	216	706	2	211	0	2	0
1252	Pilkhinipur	124.65	79	86	692	363	329	95	88	185	168	0	0	110	22	182	2	21	0	30	1
1253	Bisunpur	115.75	182	189	1487	780	707	169	189	125	116	0	0	491	186	355	6	127	3	12	1
1254	Harpalpur	68.39	333	353	3049	1643	1406	397	391	199	164	0	0	308	76	856	158	46	77	11	8
1255	Ghatmpur	78.92	73	73	645	352	293	81	71	50	40	0	0	156	40	178	177	128	5	0	172
1256	Udairajpur	40.07	80	83	723	383	340	98	78	0	0	0	0	165	43	176	192	165	0	0	192
1257	Khulaspur	73.25	63	67	835	440	395	83	68	117	95	0	0	174	102	215	1	84	0	66	0
1258	Balirampur	28.33	60	67	525	274	251	57	46	14	11	0	0	143	63	155	5	2	0	20	0
1259	Parmanandpur	28.33	75	75	672	340	332	77	78	73	88	0	0	203	96	166	25	42	22	6	1
Summary for 'Nyay Panchayat' = 0101 (10 detail records)																					
Sum		810.22	1364	1427	11919	6345	5574	1469	1382	1245	1093	0	0	2669	898	3155	574	946	107	147	375

1	2	23	24	25	26	27	28	29	30	31	32	33	34	35	36	37	38	39	40	41	42
0101	**Khulashpur**	**Nyay Panchayat / न्याय पंचायत**																			
1250	Gopalpur	0	0	0	0	30	6	5	0	2	0	2	0	0	0	7	0	0	0	146	266
1251	Koroti	2	0	0	0	307	0	85	1	6	0	46	0	3	0	44	1	0	0	752	1247
1252	Pilkhinipur	2	0	0	0	94	0	6	0	1	0	6	0	9	0	13	1	0	9	181	318
1253	Bisunpur	1	0	0	0	76	0	24	0	50	0	25	1	2	0	38	1	0	185	425	516
1254	Harpalpur	0	0	0	0	721	72	36	0	5	0	19	0	4	0	14	1	0	250	787	998
1255	Ghatmpur	0	0	0	0	32	0	1	0	3	0	5	0	2	0	7	0	0	0	174	116
1256	Udairajpur	0	0	0	0	0	0	5	0	1	0	2	0	0	0	3	0	0	0	207	148
1257	Khulaspur	0	0	0	0	23	0	2	0	0	0	2	0	0	0	38	1	0	0	225	394
1258	Balirampur	0	0	0	0	82	5	19	0	14	0	5	0	0	0	13	0	0	14	119	232
1259	Parmanandpur	1	0	0	0	40	1	32	0	2	0	14	0	9	0	20	1	0	0	174	307
Summary for 'Nyay Panchayat' = 0101 (10 detail records)																					
Sum		6	0	0	0	1405	84	215	1	84	0	126	1	29	0	197	6	0	458	3190	4542

1	2	3	4	5	6	7	8	9	10	11	12	13	14	15	16	17	18	19	20	21	22
0102	**Mishirpur**	**Nyay Panchayat / न्याय पंचायत**																			
1260	Narur	100.37	109	114	1126	605	521	126	102	68	74	0	0	348	165	273	3	193	0	6	0
1261	Zafarabad	42.49	97	103	871	453	418	83	94	0	0	0	0	275	115	209	2	47	1	4	1
1262	Dafalpur	63.94	63	63	437	242	195	52	47	25	26	0	0	80	19	118	22	31	3	11	12
1263	Bakhani	20.64	9	9	96	56	40	2	1	0	0	0	0	50	30	22	0	15	0	0	0
1264	Faridpur	48.56	99	100	717	389	328	88	70	98	76	0	0	199	64	172	23	38	1	3	19
1265	Hansapur	54.23	42	42	322	181	141	45	33	16	11	0	0	122	28	84	3	37	3	2	0
1266	Mishirpur	139.22	196	229	1706	906	800	190	187	92	61	0	0	442	127	440	45	182	4	12	38
1267	Bhadwar	65.56	90	97	890	479	411	86	85	113	95	0	0	286	137	250	3	139	1	12	0
1268	Delhana	127.88	210	217	1370	749	621	165	139	52	51	0	0	199	65	387	258	293	190	41	51
1269	Ramshipur	72.85	156	159	1250	670	580	157	135	47	40	0	0	297	75	351	7	184	7	1	0
Summary for 'Nyay Panchayat' = 0102 (10 detail records)																					
Sum		735.74	1071	1133	8785	4730	4055	994	893	511	434	0	0	2298	825	2306	366	1159	210	92	121

1	2	23	24	25	26	27	28	29	30	31	32	33	34	35	36	37	38	39	40	41	42
0102	**Mishirpur**	**Nyay Panchayat / न्याय पंचायत**																			
1260	Narur	3	0	0	0	7	3	13	0	11	0	13	0	3	0	24	0	0	2	332	516
1261	Zafarabad	1	0	0	0	4	0	22	0	1	0	9	0	8	0	113	0	0	0	244	416
1262	Dafalpur	0	0	0	0	5	1	20	4	22	0	13	1	1	0	15	1	0	9	124	164
1263	Bakhani	0	0	0	0	0	0	3	0	0	0	1	0	0	0	3	0	0	0	34	40
1264	Faridpur	0	0	0	0	15	0	36	0	29	0	6	0	11	0	34	3	1	9	216	296
1265	Hansapur	1	0	0	0	12	0	4	0	3	0	8	0	1	0	16	0	0	0	97	138
1266	Mishirpur	9	0	0	0	0	0	74	1	66	0	38	2	10	0	49	0	1	0	465	755
1267	Bhadwar	0	0	0	0	1	0	31	1	1	0	7	0	7	0	52	1	0	72	229	336
1268	Delhana	0	0	0	0	2	2	24	10	0	0	16	3	0	0	11	2	0	9	362	354
1269	Ramshipur	1	0	0	0	26	0	96	0	14	0	8	0	9	0	12	0	0	17	319	556
Summary for 'Nyay Panchayat' = 0102 (10 detail records)																					
Sum		15	0	0	0	72	6	323	16	147	0	119	6	50	0	329	7	2	118	2422	3571

1	2	3	4	5	6	7	8	9	10	11	12	13	14	15	16	17	18	19	20	21	22
0103	**Amarkhera Chak**	**Nyay Panchayat / न्याय पंचायत**																			
1270	Nakain	61.11	75	75	422	243	179	0	3	0	0	0	0	175	28	176	1	166	1	0	0
1271	Kadipur	95.92	159	166	1049	542	507	112	146	51	49	0	0	51	0	281	6	134	3	109	3
1272	Saghat	81.75	134	137	1317	698	619	153	148	5	2	0	0	303	56	319	73	138	64	5	2
1273	Khusipur	113.72	129	150	1029	508	521	110	124	122	121	0	0	189	49	234	10	124	7	19	3
1274	Nibiya	16.59	0	0	0	0	0	0	0	0	0	0	0	0	0	0	0	0	0	0	0
1275	Mirapur	49.78	28	28	238	122	116	28	30	0	0	0	0	40	0	64	43	31	3	5	0
1276	Sadalpur	68.80	80	84	552	287	265	63	76	104	100	0	0	78	8	160	87	53	38	8	15
1277	Lathiya	60.30	140	146	1014	543	471	142	116	180	152	0	0	137	11	262	3	53	3	0	0
1278	Rampur	32.38	68	69	541	285	256	80	63	44	43	0	0	106	43	131	2	35	0	15	0
1279	Aura	198.30	60	65	625	335	290	67	65	0	0	0	0	167	49	152	7	48	0	48	6
1280	Jagama	18.21	0	0	0	0	0	0	0	0	0	0	0	0	0	0	0	0	0	0	0
1281	Bisokharpur	42.09	100	100	765	417	348	100	72	130	105	0	0	158	18	178	0	42	0	0	0
1282	Amara Khaira chak	269.54	422	435	3232	1736	1496	406	401	223	198	0	0	715	238	812	239	189	130	86	83
Summary for 'Nyay Panchayat' = 0103 (13 detail records)																					
Sum		1108.49	1395	1455	10784	5716	5068	1261	1244	859	770	0	0	2119	500	2769	471	1013	249	295	112

1	2	23	24	25	26	27	28	29	30	31	32	33	34	35	36	37	38	39	40	41	42
0103	**Amarkhera Chak Nyay Panchayat / न्याय पंचायत**																				
1270	Nakain	0	0	0	0	0	0	0	0	3	0	2	0	0	0	5	0	0	0	67	178
1271	Kadipur	0	0	0	0	4	0	12	0	12	0	0	0	0	0	10	0	0	8	261	493
1272	Saghat	6	0	0	0	15	0	83	6	22	0	9	1	4	0	37	0	0	15	379	531
1273	Khusipur	0	0	0	0	27	0	17	0	7	0	7	0	2	0	31	0	0	2	274	509
1274	Nibiya	0	0	0	0	0	0	0	0	0	0	0	0	0	0	0	0	0	0	0	0
1275	Mirapur	0	0	0	0	20	2	1	0	0	0	0	0	2	0	5	38	0	0	58	73
1276	Sadalpur	0	0	1	0	0	22	35	10	37	2	13	0	8	0	5	0	10	53	117	125
1277	Lathiya	1	0	0	0	24	0	47	0	72	0	14	0	16	0	35	0	1	23	280	445
1278	Rampur	1	0	0	0	6	0	7	0	41	0	12	1	6	0	8	1	0	72	154	182
1279	Aura	0	0	0	0	10	0	23	0	6	0	4	1	1	0	12	0	0	0	183	283
1280	Jagama	0	0	0	0	0	0	0	0	0	0	0	0	0	0	0	0	0	0	0	0
1281	Bisokharpur	3	0	0	0	53	0	28	0	22	0	7	0	8	0	15	0	8	124	231	224
1282	Amara Khaira chak	6	0	0	0	162	20	87	1	136	0	42	1	21	0	83	4	0	26	924	1231
Summary for 'Nyay Panchayat' = 0103 (13 detail records)																					
Sum		17	0	1	0	321	44	340	17	358	2	110	4	68	0	246	43	19	323	2928	4274

1	2	3	4	5	6	7	8	9	10	11	12	13	14	15	16	17	18	19	20	21	22
0104	**Kanhwa**	**Nyay Panchayat / न्याय पंचायत**																			
1283	Nathupur	74.47	192	230	1789	978	811	194	157	126	96	0	0	581	217	433	18	41	2	13	3
1284	Marawan	121.01	230	251	1992	1065	927	231	223	239	218	0	0	543	149	507	56	89	2	49	13
1285	Jalal Patti	91.06	346	394	2587	1385	1202	264	231	79	52	0	0	882	450	627	136	121	26	16	6
1286	Bhikharipur Khurd	26.71	10	17	157	77	80	23	16	0	0	0	0	38	26	31	0	2	0	3	0
1287	Bhikharipur Kala	63.54	99	113	1120	578	542	130	123	8	9	0	0	284	105	267	3	75	1	79	2
1288	Kanchanpur	84.58	177	183	1199	679	520	155	126	113	82	0	0	425	132	307	215	119	211	2	0
1289	Ganeshpur	27.11	29	47	300	157	143	45	36	0	0	0	0	44	14	87	0	9	0	0	0
1290	Pahari	129.10	273	343	2321	1222	1099	326	296	203	189	0	0	510	139	557	170	135	11	12	126
1291	Kandwa	150.95	569	585	4403	2346	2057	597	465	237	199	0	0	1143	452	1114	144	154	36	113	44
Summary for 'Nyay Panchayat' = 0104 (9 detail records)																					
Sum		768.53	1925	2163	15868	8487	7381	1965	1673	1005	845	0	0	4450	1684	3930	742	745	289	287	194
0105	**Shusuwahi**	**Nyay Panchayat / न्याय पंचायत**																			
1292	Chitaipur	53.42	89	93	722	385	337	92	83	110	93	0	0	160	41	173	28	16	9	1	2
1293	Pogalpur	17.00	25	36	331	181	150	46	33	0	0	0	0	93	20	80	0	16	0	3	0
1294	Karaudi	50.12	546	578	3845	2090	1755	404	371	266	209	0	0	1278	528	923	48	142	5	170	10
1295	Nasiripur	50.18	198	269	1793	960	833	215	166	167	151	0	0	483	213	422	0	46	0	105	0
1296	Susuwahi	233.11	256	269	2357	1347	1010	231	206	114	105	0	0	924	301	486	169	226	144	16	1
1297	Karamjeetpur	42.49	111	111	683	349	334	86	84	59	55	0	0	189	7	183	16	30	1	8	2
1298	Awileshpur	79.32	152	181	1415	738	677	159	160	111	101	0	0	328	96	350	84	33	11	17	8
1299	Khanwa	43.30	0	0	0	0	0	0	0	0	0	0	0	0	0	0	0	0	0	0	0
1300	Akhari	256.58	135	140	1057	560	497	124	107	111	100	0	0	246	116	314	162	199	65	87	96
Summary for 'Nyay Panchayat' = 0105 (9 detail records)																					
Sum		825.52	1512	1677	12203	6610	5593	1357	1210	938	814	0	0	3701	1322	2931	507	708	235	407	119

1	2	23	24	25	26	27	28	29	30	31	32	33	34	35	36	37	38	39	40	41	42
0104	**Kanhwa**	**Nyay Panchayat / न्याय पंचायत**																			
1283	Nathupur	4	0	0	0	3	0	217	7	49	0	46	0	5	0	55	6	0	2	545	791
1284	Marawan	1	0	0	0	47	11	122	8	68	0	30	0	4	0	97	22	0	3	558	868
1285	Jalal Patti	0	0	0	0	67	13	195	66	43	1	40	2	10	0	135	22	0	99	758	967
1286	Bhikharipur Khurd	0	0	0	0	1	0	10	0	0	0	0	0	8	0	7	0	0	0	46	80
1287	Bhikharipur Kala	0	0	0	0	0	0	97	0	0	0	7	0	0	0	9	0	0	0	311	539
1288	Kanchanpur	0	0	0	0	3	1	105	1	30	0	11	0	10	0	27	2	0	0	372	305
1289	Ganeshpur	1	0	0	0	53	0	11	0	5	0	5	0	2	0	1	0	0	5	70	138
1290	Pahari	6	0	0	0	72	23	141	1	77	0	43	2	18	2	53	5	14	131	651	798
1291	Kandwa	9	4	0	0	128	39	187	2	164	0	171	10	54	1	134	8	11	117	1221	1796
Summary for 'Nyay Panchayat' = 0104 (9 detail records)																					
Sum		21	4	0	0	374	87	1085	85	436	1	353	14	111	3	518	65	25	357	4532	6282
0105	**Shusuwahi**	**Nyay Panchayat / न्याय पंचायत**																			
1292	Chitaipur	3	0	0	0	35	10	39	1	33	0	17	1	2	0	27	5	1	9	211	300
1293	Pogalpur	1	0	0	0	0	0	17	0	16	0	9	0	2	0	16	0	1	0	100	150
1294	Karaudi	6	0	0	0	3	0	206	13	32	0	89	1	23	0	252	19	6	38	1161	1669
1295	Nasiripur	8	0	0	0	127	0	11	0	4	0	20	0	8	0	93	0	0	0	538	833
1296	Susuwahi	0	0	0	0	24	1	20	3	26	10	14	0	3	0	157	10	0	1	861	840
1297	Karamjeetpur	1	0	0	0	24	2	49	3	32	0	16	7	7	0	16	1	0	0	166	318
1298	Awileshpur	0	0	0	0	50	43	32	2	89	4	23	1	4	0	102	15	0	55	388	538
1299	Khanwa	0	0	0	0	0	0	0	0	0	0	0	0	0	0	0	0	0	0	0	0
1300	Akhari	0	0	0	0	11	0	3	0	3	0	2	0	3	0	6	1	0	0	246	335
Summary for 'Nyay Panchayat' = 0105 (9 detail records)																					
Sum		19	0	0	0	274	56	377	22	235	14	190	10	52	0	669	51	8	103	3671	4983

1	2	3	4	5	6	7	8	9	10	11	12	13	14	15	16	17	18	19	20	21	22
0106	**Karsara**	**Nyay Panchayat / न्याय पंचायत**																			
1301	Bandepur	225.42	249	265	2350	1239	1111	293	262	263	228	0	0	584	110	572	103	256	79	21	5
1302	Khalilpur	65.97	148	151	1157	613	544	144	140	17	12	0	0	326	55	295	35	189	27	23	8
1303	Karsara	390.54	170	205	1500	813	687	201	197	114	105	0	0	395	114	380	16	122	3	33	7
1304	Betwar	205.18	147	159	1327	694	633	170	153	154	146	0	0	273	75	324	297	176	292	35	5
1305	Bachaw	312.43	764	796	4832	2445	2387	584	622	430	393	0	0	1001	312	1164	92	234	27	99	33
1306	Chitauni	307.98	150	196	1376	735	641	147	138	88	77	0	0	386	167	348	1	117	0	21	1
1307	Khanawa	31.97	171	191	1537	781	756	192	193	97	83	0	0	314	54	360	4	128	2	15	0
1308	Gajadharpur	242.82	193	193	1602	851	751	225	183	165	144	0	0	294	148	393	74	107	36	1	0
1309	Bhualpur	48.16	32	32	314	172	142	40	21	0	0	0	0	78	25	83	0	27	0	44	0
1310	Balipur	46.55	70	77	464	257	207	67	61	122	94	0	0	81	14	124	19	40	5	60	14
1311	Madhopur	243.22	75	91	731	388	343	79	74	143	111	0	0	187	69	180	9	46	0	24	7
Summary for 'Nyay Panchayat' = 0106 (11 detail records)																					
Sum		2120.24	2169	2356	17190	8988	8202	2142	2044	1593	1393	0	0	3919	1143	4223	650	1442	471	376	80

1	2	23	24	25	26	27	28	29	30	31	32	33	34	35	36	37	38	39	40	41	42
0106	**Karsara**	Nyay Panchayat / न्याय पंचायत																			
1301	Bandepur	4	3	1	0	56	9	98	1	45	0	27	1	6	0	58	5	0	213	667	795
1302	Khalilpur	0	0	0	0	1	0	46	0	1	0	2	0	1	0	32	0	4	179	314	330
1303	Karsara	7	0	0	0	11	0	122	0	14	0	16	0	4	0	51	6	0	140	433	531
1304	Betwar	3	0	0	0	79	0	11	0	0	0	5	0	1	0	14	0	1	4	369	332
1305	Bachaw	15	2	1	0	362	19	199	3	69	1	36	1	30	0	119	6	2	32	1279	2263
1306	Chitauni	5	0	1	0	2	0	84	0	17	0	10	0	13	0	78	0	0	1	387	639
1307	Khanawa	2	0	2	0	9	1	111	0	31	0	21	1	11	0	30	0	0	1	421	751
1308	Gajadharpur	9	1	3	0	92	32	67	1	31	0	27	0	11	0	45	4	0	99	458	578
1309	Bhualpur	0	0	0	0	1	0	1	0	1	0	0	0	0	0	9	0	0	1	89	141
1310	Balipur	0	0	0	0	0	0	7	0	2	0	4	0	1	0	10	0	0	0	133	188
1311	Madhopur	4	0	0	0	0	0	39	0	20	0	8	0	3	0	36	2	2	16	206	318
Summary for 'Nyay Panchayat' = 0106 (11 detail records)																					
Sum		49	6	8	0	613	61	785	5	231	1	156	3	81	0	482	23	9	686	4756	6866

1	2	3	4	5	6	7	8	9	10	11	12	13	14	15	16	17	18	19	20	21	22
0107	**TIKARI**	**Nyay Panchayat / न्याय पंचायत**																			
1312	Kurhua	176.05	154	177	1347	727	620	183	152	75	51	0	0	358	124	308	109	191	82	72	16
1313	Muradev	248.08	238	273	2240	1190	1050	229	234	78	70	0	0	600	181	606	4	339	1	133	2
1314	Sarai Dangari Kala	129.50	227	300	2253	1199	1054	285	268	77	67	0	0	520	108	568	73	156	13	91	49
1315	Tarapur	216.51	113	159	1217	635	582	117	129	56	51	0	0	405	181	286	21	78	7	40	9
1316	Sarai Dangari Khur	129.50	0	0	0	0	0	0	0	0	0	0	0	0	0	0	0	0	0	0	0
1317	Tikari	602.60	459	517	3386	1833	1553	384	320	304	244	0	0	846	380	853	24	238	3	137	7
1318	Narottampur Kala	203.97	135	149	1063	565	498	70	90	23	27	0	0	143	22	253	4	82	0	5	0
1319	Narottampur Khurd	174.83	93	93	570	294	276	89	75	197	185	0	0	72	6	136	16	14	6	4	5
1320	Naipura Khurd	164.30	0	0	0	0	0	0	0	0	0	0	0	0	0	0	0	0	0	0	0
Summary for 'Nyay Panchayat' = 0107 (9 detail records)																					
Sum		2045.34	1419	1668	12076	6443	5633	1357	1268	810	695	0	0	2944	1002	3010	251	1098	112	482	88

1	2	23	24	25	26	27	28	29	30	31	32	33	34	35	36	37	38	39	40	41	42
0107	**TIKARI** **Nyay Panchayat / न्याय पंचायत**																				
1312	Kurhua	2	0	0	0	21	11	2	0	0	0	3	0	2	0	15	0	0	5	419	506
1313	Muradev	19	0	0	0	7	0	59	0	12	0	17	1	2	0	18	0	0	152	584	894
1314	Sarai Dangari Kala	16	0	4	0	11	2	138	6	42	0	35	2	23	0	52	1	0	5	631	976
1315	Tarapur	10	0	1	0	9	2	38	0	13	0	29	2	15	0	53	1	0	8	349	553
1316	Sarai Dangari Khurd	0	0	0	0	0	0	0	0	0	0	0	0	0	0	0	0	0	0	0	0
1317	Tikari	39	1	2	0	5	9	131	0	71	2	76	0	25	0	129	2	5	33	975	1496
1318	Narottampur Kala	1	0	0	0	0	0	8	0	2	0	9	0	7	0	139	4	0	1	312	493
1319	Narottampur Khurd	11	1	0	0	0	0	23	3	66	0	2	0	9	0	7	1	0	63	158	197
1320	Naipura Khurd	0	0	0	0	0	0	0	0	0	0	0	0	0	0	0	0	0	0	0	0
Summary for 'Nyay Panchayat' = 0107 (9 detail records)																					
Sum		98	2	7	0	53	24	399	9	206	2	171	5	83	0	413	9	5	267	3428	5115

1	2	3	4	5	6	7	8	9	10	11	12	13	14	15	16	17	18	19	20	21	22
0108	**SEERGOVERDH**	**Nyay Panchayat / न्याय पंचायत**																			
1321	Lahartara	99.96	0	0	0	0	0	0	0	0	0	0	0	0	0	0	0	0	0	0	0
1322	Tulsipur	11.60	227	246	1469	791	678	150	117	67	48	0	0	526	312	336	27	7	0	44	10
1323	Manduwadih	167.95	0	0	0	0	0	0	0	0	0	0	0	0	0	0	0	0	0	0	0
1324	Nuawn	167.95	184	187	1855	990	865	226	212	175	161	0	0	396	115	467	103	211	99	24	2
1325	Dafi	188.59	77	84	798	426	372	75	69	0	0	0	0	301	192	184	1	30	0	0	0
1326	Naipur kala	132.34	535	575	4094	2218	1876	476	462	884	734	0	0	1154	337	1063	77	265	23	196	41
1327	Ramna	532.59	619	670	5469	2953	2516	589	599	160	108	0	0	1321	314	1410	326	776	54	254	259
1328	Sir Gobardhan	428.58	672	757	5698	3128	2570	655	524	387	328	0	0	1670	479	1397	61	389	21	177	14
1329	Chhitupur	166.73	567	636	4007	2209	1798	448	404	250	210	0	0	1083	373	1044	61	249	15	106	19
1330	Bhagawanpur	138.41	336	396	2488	1324	1164	199	205	208	180	0	0	830	400	658	33	234	5	10	5
1331	Sultanpur	122.62	184	224	1684	915	769	237	219	240	191	0	0	331	114	456	105	67	3	151	63
1332	Bhitti	410.37	343	362	1900	1077	823	211	178	379	288	0	0	432	141	587	139	152	51	95	40
1333	Ralhupur	92.68	8	11	76	47	29	11	5	24	12	0	0	22	6	24	0	17	0	5	0
1334	Tengara	43.30	91	103	564	316	248	61	55	118	104	0	0	122	38	164	11	18	0	12	5
Summary for 'Nyay Panchayat' = 0108 (14 detail records)																					
Sum		2703.67	3843	4251	30102	16394	13708	3338	3049	2892	2364	0	0	8188	2821	7790	944	2415	271	1074	458
Summary for 'Tahsil' = 0030 (124 detail records)																					
Sum		14145.02	22220	24214	177671	95105	82566	20916	19351	14470	12361	0	0	44953	15253	45149	6579	12500	2831	4102	1891
Summary for 'CD Block' = 0130 (124 detail records)																					
Sum		14145 02	22220	24214	177671	95105	82566	20916	19351	14470	12361	0	0	44953	15253	45149	6579	12500	2831	4102	1891

1	2	23	24	25	26	27	28	29	30	31	32	33	34	35	36	37	38	39	40	41	42
0108	**SEERGOVERDH Nyay Panchayat / न्याय पंचायत**																				
1321	Lahartara	0	0	0	0	0	0	0	0	0	0	0	0	0	0	0	0	0	0	0	0
1322	Tulsipur	8	0	0	0	70	8	27	2	4	0	75	1	38	0	63	6	11	16	444	635
1323	Manduwadih	0	0	0	0	0	0	0	0	0	0	0	0	0	0	0	0	0	0	0	0
1324	Nuawn	6	0	0	0	0	0	45	1	11	0	18	0	4	0	148	1	0	0	523	762
1325	Dafi	1	0	0	0	0	0	4	0	28	0	28	0	13	0	80	1	0	63	242	308
1326	Naipur kala	5	0	0	0	28	5	118	4	99	0	35	1	35	0	282	3	5	219	1150	1580
1327	Ramna	9	0	0	0	19	1	95	1	40	0	49	3	20	0	148	8	3	69	1540	2121
1328	Sir Gobardhan	14	0	0	0	116	8	80	3	90	4	97	0	62	0	372	11	24	141	1707	2368
1329	Chhitupur	29	0	1	0	184	11	84	4	57	0	135	6	19	0	180	6	0	26	1165	1711
1330	Bhagawanpur	1	0	0	0	109	5	52	0	12	0	71	2	23	0	146	16	0	0	666	1131
1331	Sultanpur	1	0	0	0	27	35	118	2	25	0	33	2	11	0	23	0	0	149	459	515
1332	Bhitti	5	0	1	0	66	23	112	2	7	0	58	11	22	0	69	12	0	94	490	590
1333	Ralhupur	0	0	0	0	1	0	0	0	0	0	0	0	0	0	1	0	0	0	23	29
1334	Tengara	3	0	0	0	37	1	17	0	4	1	36	3	14	0	23	1	0	131	152	106
Summary for 'Nyay Panchayat' = 0108 (14 detail records)																					
Sum		82	0	2	0	657	97	752	19	377	5	635	29	261	0	1535	65	43	908	8561	11856
Summary for 'Tahsil' = 0030 (124 detail records)																					
Sum		477	19	39	0	8584	981	6566	279	2665	34	2915	114	1333	5	5968	425	245	5145	49711	70842
Summary for 'CD Block' = 0130 (124 detail records)																					
Sum		477	19	39	0	8584	981	6566	279	2665	34	2915	114	1333	5	5968	425	245	5145	49711	70842

VIKAS KHAND CHAHANIYA, DHANAPUR & SAKALDIHA
(TAHSIL SAKALDIHA)
DISTRICT VARANASI

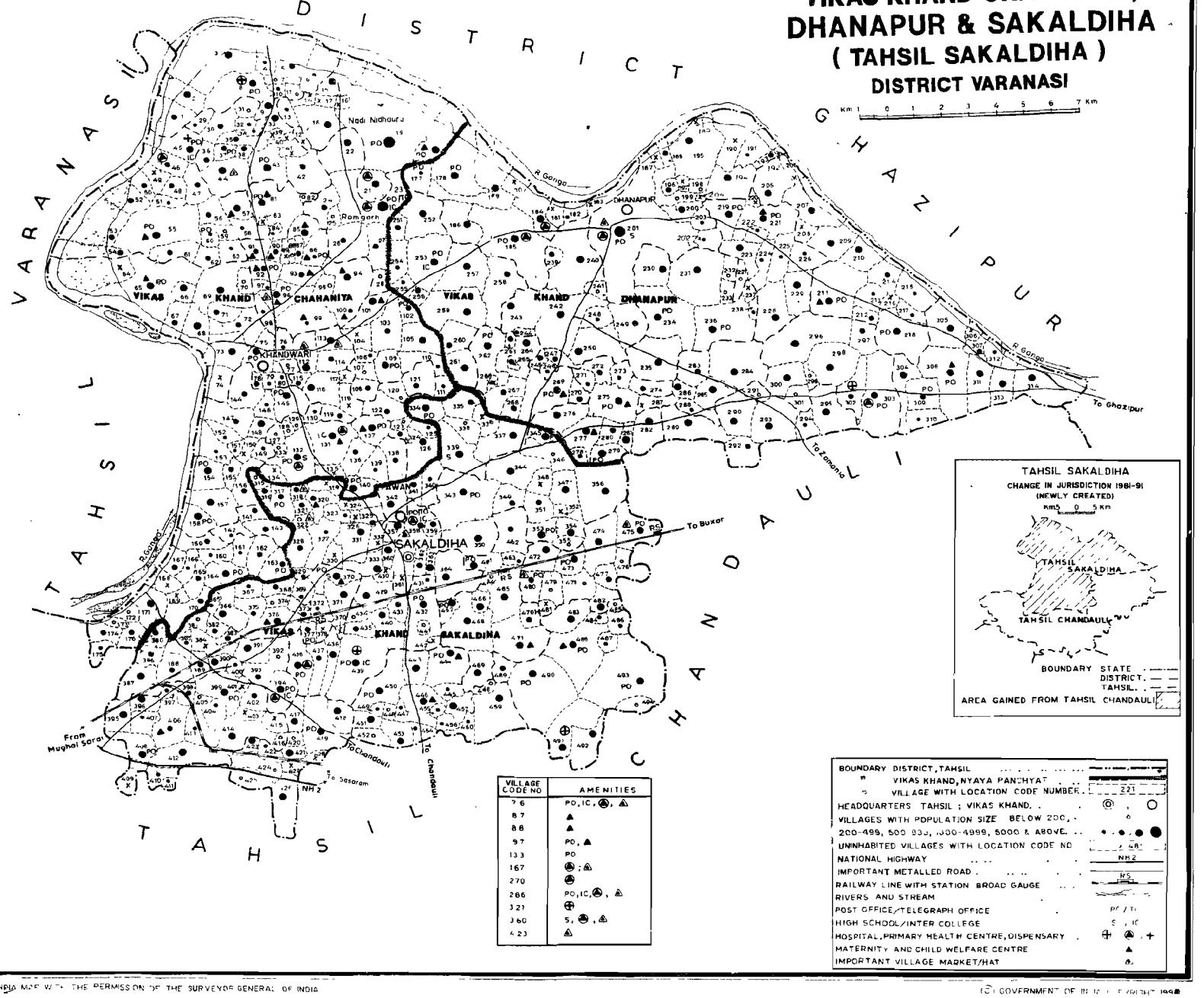

VILLAGE CODE NO	AMENITIES
76	PO, IC, ⊕, ▲
87	▲
88	▲
97	PO, ▲
133	PO
167	⊕ ; ▲
270	⊕
286	PO, IC, ⊕, ▲
321	⊕
360	S, ⊕, ▲
423	▲

TAHSIL SAKALDIHA
CHANGE IN JURISDICTION 1981-91
(NEWLY CREATED)
Kms 0 5 Km

BOUNDARY STATE
DISTRICT
TAHSIL
AREA GAINED FROM TAHSIL CHANDAULI

BOUNDARY DISTRICT, TAHSIL
VIKAS KHAND, NYAYA PANCHYAT
VILLAGE WITH LOCATION CODE NUMBER 221
HEADQUARTERS TAHSIL ; VIKAS KHAND.
VILLAGES WITH POPULATION SIZE BELOW 200, 200-499, 500-999, 1000-4999, 5000 & ABOVE.
UNINHABITED VILLAGES WITH LOCATION CODE NO
NATIONAL HIGHWAY NH 2
IMPORTANT METALLED ROAD
RAILWAY LINE WITH STATION BROAD GAUGE MS
RIVERS AND STREAM
POST OFFICE/TELEGRAPH OFFICE PO / TI
HIGH SCHOOL/INTER COLLEGE S , IC
HOSPITAL, PRIMARY HEALTH CENTRE, DISPENSARY
MATERNITY AND CHILD WELFARE CENTRE
IMPORTANT VILLAGE MARKET/HAT

BASED UPON SURVEY OF INDIA MAP WITH THE PERMISSION OF THE SURVEYOR GENERAL OF INDIA

© GOVERNMENT OF INDIA COPYRIGHT 1998

1	2	3	4	5	6	7	8	9	10	11	12	13	14	15	16	17	18	19	20	21	22
0140	Chahniya	CD Block / सा. वि. खण्ड																			
															तहसील / Tahsil			Sakaldiha			0040
0001	Marufpur	Nyay Panchayat / न्याय पंचायत																			
0001	Tanda Khurd	136.00	64	67	613	317	296	80	54	79	80	0	0	120	36	121	94	98	69	13	24
0002	Sarauli	158.00	122	128	1014	522	492	117	103	59	53	0	0	271	67	226	19	193	14	0	0
0003	Jamalpur	741.00	256	262	2048	1030	1018	200	196	140	161	0	0	585	139	467	242	396	190	42	23
0004	Hasanpur Jamalpur	135.00	71	71	440	243	197	43	32	0	0	0	0	99	9	115	0	83	0	24	0
0005	Bhusaula	280.00	74	74	536	277	259	60	50	0	0	0	0	99	9	145	14	123	13	14	0
0006	Sherpur Saraya	152.00	40	40	300	157	143	30	30	0	0	0	0	88	1	47	0	45	0	0	0
0007	Mustafapur	19.00	2	3	28	15	13	3	4	0	0	0	0	8	0	3	0	2	0	0	0
0008	Marufpur	219.00	232	295	2101	1124	977	219	185	124	110	0	0	527	108	502	3	377	1	17	2
0009	Nadesar	50.00	191	206	1269	684	585	132	124	111	93	0	0	249	71	321	52	210	18	55	29
0010	Chak Bulan	31.00	40	40	248	135	113	19	19	0	0	0	0	91	17	82	0	67	0	7	0
0011	Shahbajpur	58.00	11	12	50	27	23	3	1	0	0	0	0	6	0	17	0	17	0	0	0
0012	Salempur	57.00	0	0	0	0	0	0	0	0	0	0	0	0	0	0	0	0	0	0	0
Summary for 'Nyay Panchayat' = 0001 (12 detail records)																					
Sum		2036 00	1103	1198	8647	4531	4116	906	798	513	497	0	0	2143	457	2046	424	1611	305	172	78

1	2	23	24	25	26	27	28	29	30	31	32	33	34	35	36	37	38	39	40	41	42
0140	**Chahniya**	CD Block / सा. वि. खण्ड																			
														तहसील / Tahsil				Sakaldiha			0040
0001	**Marufpur**	Nyay Panchayat / न्याय पंचायत																			
0001	Tanda Khurd	0	0	0	0	0	0	0	0	0	0	0	0	1	0	9	1	0	0	196	202
0002	Sarauli	1	0	1	0	0	0	2	0	0	0	10	0	4	1	15	4	0	115	296	358
0003	Jamalpur	0	0	0	0	1	27	0	0	4	0	6	0	0	0	18	2	0	80	563	696
0004	Hasanpur Jamalpur	0	0	0	0	0	0	0	0	5	0	0	0	0	0	3	0	2	10	126	187
0005	Bhusaula	0	0	0	0	2	1	0	0	0	0	1	0	1	0	4	0	2	29	130	216
0006	Sherpur Saraya	0	0	0	0	0	0	0	0	0	0	2	0	0	0	0	0	0	0	110	143
0007	Mustafapur	0	0	0	0	0	0	0	0	0	0	1	0	0	0	0	0	0	0	12	13
0008	Marufpur	1	0	0	0	25	0	6	0	15	0	13	0	7	0	41	0	0	119	622	855
0009	Nadesar	1	0	0	0	8	1	16	0	2	0	9	0	3	0	17	4	1	5	362	528
0010	Chak Bulan	0	0	0	0	5	0	0	0	0	0	1	0	0	0	2	0	0	0	53	113
0011	Shahbajpur	0	0	0	0	0	0	0	0	0	0	0	0	0	0	0	0	0	0	10	23
0012	Salempur	0	0	0	0	0	0	0	0	0	0	0	0	0	0	0	0	0	0	0	0
Summary for 'Nyay Panchayat' = 0001 (12 detail records)																					
Sum		3	0	1	0	41	29	24	0	26	0	43	0	16	1	109	11	5	358	2480	3334

1	2	3	4	5	6	7	8	9	10	11	12	13	14	15	16	17	18	19	20	21	22
0002	**Nadi Nidhaura**	**Nyay Panchayat / न्याय पंचायत**																			
0013	Mukundpur	28.00	39	40	399	216	183	51	46	0	0	0	0	84	14	89	0	81	0	0	0
0014	Lachchipur	22.00	0	0	0	0	0	0	0	0	0	0	0	0	0	0	0	0	0	0	0
0015	Bargawan	209.00	132	138	1111	565	546	123	135	173	152	0	0	199	20	256	2	189	0	57	2
0016	Surjanpur	4.00	0	0	0	0	0	0	0	0	0	0	0	0	0	0	0	0	0	0	0
0017	Arazi Surjanpur	3.00	0	0	0	0	0	0	0	0	0	0	0	0	0	0	0	0	0	0	0
0018	Nairhi	242.00	375	391	2559	1379	1180	212	251	192	165	0	0	629	190	585	19	416	2	121	17
0019	Nadi Nidhaura	1108.00	705	779	5734	2935	2799	637	566	335	325	0	0	1486	600	1262	11	835	3	253	3
0020	Saifpur	242.00	197	215	1307	647	660	154	141	224	198	0	0	332	178	255	157	110	3	127	150
0021	Dariapur	137.00	188	214	1291	700	591	116	86	121	80	0	0	396	155	306	15	148	0	116	11
Summary for 'Nyay Panchayat' = 0002 (9 detail records)																					
Sum		1995.00	1636	1777	12401	6442	5959	1293	1225	1045	920	0	0	3126	1157	2753	204	1779	8	674	183
0003	**Ramgarh**	**Nyay Panchayat / न्याय पंचायत**																			
0022	Sarhan	288.00	277	312	2271	1151	1120	227	236	156	157	0	0	706	376	520	11	334	0	85	7
0023	Ramgarh	437.00	619	706	5372	2768	2604	509	479	398	388	0	0	1751	735	1189	250	543	26	299	187
0024	Muhammadpur	217.00	95	102	710	353	357	75	80	65	69	0	0	234	97	166	9	135	9	22	0
0025	Kheter Pala	30.00	15	17	144	73	71	21	22	73	71	0	0	32	6	29	0	11	0	14	0
0026	Raiya	174.00	98	110	841	441	400	96	83	92	82	0	0	282	132	195	9	147	5	30	2
0027	Bairath	211.00	126	138	989	510	479	94	76	128	127	0	0	295	131	243	32	122	13	54	16
0028	kakarahati	27.00	56	67	497	283	214	50	35	165	110	0	0	132	54	141	18	54	1	6	0
Summary for 'Nyay Panchayat' = 0003 (7 detail records)																					
Sum		1384.00	1286	1452	10824	5579	5245	1072	1011	1077	1004	0	0	3432	1531	2483	329	1346	54	510	212

1	2	23	24	25	26	27	28	29	30	31	32	33	34	35	36	37	38	39	40	41	42
0002	**Nadi Nidhaura**	**Nyay Panchayat / न्याय पंचायत**																			
0013	Mukundpur	0	0	0	0	1	0	0	0	0	0	1	0	0	0	6	0	0	1	127	182
0014	Lachchipur	0	0	0	0	0	0	0	0	0	0	0	0	0	0	0	0	0	0	0	0
0015	Bargawan	0	0	0	0	7	0	0	0	0	0	0	0	0	0	3	0	0	0	309	544
0016	Surjanpur	0	0	0	0	0	0	0	0	0	0	0	0	0	0	0	0	0	0	0	0
0017	Arazi Surjanpur	0	0	0	0	0	0	0	0	0	0	0	0	0	0	0	0	0	0	0	0
0018	Nairhi	0	0	0	0	2	0	7	0	0	0	2	0	1	0	36	0	0	6	794	1155
0019	Nadi Nidhaura	0	0	4	0	9	0	17	0	3	0	40	1	13	0	88	4	1	0	1672	2788
0020	Saifpur	0	0	0	0	0	0	0	1	0	0	0	0	0	0	18	3	0	0	392	503
0021	Dariapur	0	0	0	0	0	0	0	0	1	0	9	0	7	0	25	4	0	0	394	576
Summary for 'Nyay Panchayat' = 0002 (9 detail records)																					
Sum		*0*	*0*	*4*	*0*	*19*	*0*	*24*	*1*	*4*	*0*	*52*	*1*	*21*	*0*	*176*	*11*	*1*	*7*	*3688*	*5748*
0003	**Ramgarh**	**Nyay Panchayat / न्याय पंचायत**																			
0022	Sarhan	10	0	0	0	2	0	15	0	2	0	24	2	1	0	47	2	0	0	631	1109
0023	Ramgarh	10	0	2	0	90	21	24	0	4	0	53	3	27	0	137	13	0	19	1579	2335
0024	Muhammadpur	0	0	0	0	3	0	1	0	0	0	4	0	1	0	0	0	0	0	187	348
0025	Kheter Pala	0	0	0	0	0	0	2	0	1	0	0	0	0	0	1	0	6	54	38	17
0026	Raiya	0	0	0	0	2	0	0	0	0	0	4	0	0	0	12	2	2	36	244	355
0027	Bairath	2	0	0	0	17	1	8	0	0	0	20	1	4	0	16	1	20	60	247	387
0028	kakarahati	0	0	0	0	0	0	0	0	0	0	71	17	0	0	10	0	0	0	142	196
Summary for 'Nyay Panchayat' = 0003 (7 detail records)																					
Sum		22	0	2	0	114	22	50	0	7	0	176	23	33	0	223	18	28	169	3068	4747

1	2	3	4	5	6	7	8	9	10	11	12	13	14	15	16	17	18	19	20	21	22
0004	**Chakia Bihari Mi**	**Nyay Panchayat / न्याय पंचायत**																			
0029	Chakia Tanda	75.00	27	29	298	153	145	39	46	0	0	0	0	60	15	57	0	50	0	0	0
0030	Ram Duttpur	49.00	99	101	524	286	238	59	57	81	62	0	0	128	44	111	0	108	0	0	0
0031	Mainuddinpur	20.00	12	12	49	28	21	7	1	0	0	0	0	13	4	10	0	10	0	0	0
0032	Husepur	55.00	54	57	476	263	213	54	38	12	7	0	0	72	10	104	0	87	0	12	0
0033	Majhilcpur	65.00	161	179	1336	706	630	137	132	145	159	0	0	322	121	333	21	137	1	112	6
0034	Sherpur	83.00	56	64	459	253	206	52	42	51	35	0	0	163	71	113	1	96	0	10	0
0035	Jairampur	100.00	83	93	628	326	302	63	71	164	147	0	0	165	57	144	3	87	2	54	1
0036	Pura	86.00	126	138	987	564	423	104	91	7	7	0	0	209	33	296	0	285	0	0	0
0037	Patti	73.00	67	74	583	288	295	70	85	81	79	0	0	136	54	126	9	75	0	18	1
0038	Chakiya Bihari Mis	15.00	81	88	882	474	408	72	79	75	57	0	0	355	205	232	6	163	4	44	0
0039	Dahi	24.00	0	0	0	0	0	0	0	0	0	0	0	0	0	0	0	0	0	0	0
0040	Chakia Jamalpur	37.00	0	0	0	0	0	0	0	0	0	0	0	0	0	0	0	0	0	0	0
0041	Kuttupur	74.00	0	0	0	0	0	0	0	0	0	0	0	0	0	0	0	0	0	0	0
0042	Kura	195.00	87	97	651	366	285	96	53	93	75	0	0	64	18	184	58	93	14	75	39
0043	Ajagara	230.00	235	254	1841	961	880	207	195	111	110	0	0	480	162	432	135	132	59	122	47
0044	Agastipur	143.00	152	172	1309	667	642	140	137	181	170	0	0	346	149	324	75	170	24	96	46
Summary for 'Nyay Panchayat' = 0004 (16 detail records)																					
Sum		1324.00	1240	1358	10023	5335	4688	1100	1027	1001	908	0	0	2513	943	2466	308	1493	104	543	140

1	2	23	24	25	26	27	28	29	30	31	32	33	34	35	36	37	38	39	40	41	42
0004	**Chakia Bihari Mi Nyay Panchayat / न्याय पंचायत**																				
0029	Chakia Tanda	0	0	0	0	0	0	0	0	0	0	3	0	0	0	4	0	0	77	96	68
0030	Ram Duttpur	0	0	0	0	0	0	0	0	0	0	0	0	0	0	3	0	0	0	175	238
0031	Mainuddinpur	0	0	0	0	0	0	0	0	0	0	0	0	0	0	0	0	0	0	18	21
0032	Husepur	1	0	0	0	0	0	0	0	0	0	1	0	0	0	3	0	0	0	159	213
0033	Majhilepur	1	0	0	0	19	14	0	0	4	0	13	0	5	0	42	0	0	0	373	609
0034	Sherpur	0	0	0	0	1	0	0	0	0	0	0	0	0	0	6	1	0	2	140	203
0035	Jairampur	0	0	0	0	0	0	0	0	0	0	0	0	0	0	3	0	0	143	182	156
0036	Pura	0	0	0	0	0	0	0	0	0	0	0	0	0	0	11	0	0	133	268	290
0037	Patti	5	0	0	0	9	7	3	0	0	0	7	1	1	0	8	0	0	81	162	205
0038	Chakiya Bihari Mishra	0	0	0	0	12	0	0	0	0	0	2	0	0	0	11	2	0	122	242	280
0039	Dahi	0	0	0	0	0	0	0	0	0	0	0	0	0	0	0	0	0	0	0	0
0040	Chakia Jamalpur	0	0	0	0	0	0	0	0	0	0	0	0	0	0	0	0	0	0	0	0
0041	Kuttupur	0	0	0	0	0	0	0	0	0	0	0	0	0	0	0	0	0	0	0	0
0042	Kura	0	0	0	0	4	2	1	1	0	0	5	0	1	0	5	2	0	3	182	224
0043	Ajagara	0	0	0	0	28	12	15	0	9	0	38	2	11	0	77	15	14	7	515	738
0044	Agastipur	3	0	0	0	3	0	10	0	0	0	8	0	5	0	29	5	11	20	332	547
Summary for 'Nyay Panchayat' = 0004 (16 detail records)																					
Sum		10	0	0	0	76	35	29	1	13	0	77	3	23	0	202	25	25	588	2844	3792

1	2	3	4	5	6	7	8	9	10	11	12	13	14	15	16	17	18	19	20	21	22
0005	**Zurha Hardhan**	**Nyay Panchayat / न्याय पंचायत**																			
0045	Tanda Kalan	219.00	572	617	4536	2316	2220	465	385	339	307	0	0	1364	674	1073	214	660	45	188	151
0046	Son Barasa	70.00	131	132	971	502	469	113	128	138	137	0	0	155	57	206	5	103	4	6	0
0047	Chhaparatur Kaha	169.00	77	88	630	332	298	55	60	59	37	0	0	193	67	138	4	115	3	4	0
0048	Safuddinpur	134.00	61	65	529	275	254	47	43	51	49	0	0	165	87	108	13	105	13	3	0
0049	Amani	82.00	0	0	0	0	0	0	0	0	0	0	0	0	0	0	0	0	0	0	0
0050	Chakara	147.00	67	76	733	394	339	85	81	49	45	0	0	211	38	175	9	155	2	15	7
0051	Mariya	26.00	37	42	273	144	129	21	20	9	8	0	0	83	20	74	68	65	68	4	0
0052	Pura Ganesh	175.00	103	103	690	344	346	49	51	78	77	0	0	174	37	180	12	18	5	160	6
0053	Pura Bijai	380.00	73	92	596	313	283	52	56	0	0	0	0	209	24	143	9	32	1	83	8
0054	Gangapur	119.00	107	127	744	343	401	71	66	111	111	0	0	194	56	124	145	11	0	92	144
0055	Zura Haradhan	527.00	472	512	3776	1965	1811	378	325	241	211	0	0	1213	517	836	220	572	123	143	90
0056	Uttari	112.00	90	98	643	329	314	73	53	44	45	0	0	162	51	153	7	114	1	32	5
0057	Mazadiha	72.00	169	190	1194	637	557	117	92	114	98	0	0	338	92	276	51	146	19	62	28
0058	Ejara	75.00	26	29	213	118	95	26	18	3	3	0	0	73	15	57	0	43	0	0	0
0059	Kavalpur	36.00	10	10	82	37	45	5	10	0	0	0	0	29	14	19	2	3	2	0	0
0060	Samudpur	58.00	56	72	449	225	224	65	60	19	11	0	0	130	58	79	9	66	4	5	5
0061	Mulanapur	88.00	70	94	654	308	346	63	47	0	0	0	0	150	60	133	0	120	0	0	0
0062	Paharpur	88.00	61	72	527	270	257	67	54	0	0	0	0	145	35	136	0	136	0	0	0
0063	Bela	78.00	37	43	338	182	156	44	42	61	56	0	0	94	18	90	8	89	0	0	8
Summary for 'Nyay Panchayat' = 0005 (19 detail records)																					
Sum		2655 00	2219	2462	17578	9034	8544	1796	1591	1316	1195	0	0	5082	1920	4000	776	2553	290	797	452

1	2	23	24	25	26	27	28	29	30	31	32	33	34	35	36	37	38	39	40	41	42
0005	**Zurha Hardhan Nyay Panchayat / न्याय पंचायत**																				
0045	Tanda Kalan	2	0	0	0	46	8	14	0	10	0	53	3	16	0	84	7	8	58	1235	1948
0046	Son Barasa	38	0	0	0	2	0	7	0	0	0	18	0	18	0	14	1	0	0	296	464
0047	Chhaparatur Kaha	1	0	0	0	1	0	1	0	0	0	13	0	1	0	2	1	0	0	194	294
0048	Safuddinpur	0	0	0	0	0	0	0	0	0	0	0	0	0	0	0	0	0	0	167	241
0049	Amani	0	0	0	0	0	0	0	0	0	0	0	0	0	0	0	0	0	0	0	0
0050	Chakara	0	0	0	0	1	0	0	0	0	0	0	0	0	0	4	0	0	0	219	330
0051	Mariya	0	0	0	0	5	0	0	0	0	0	0	0	0	0	0	0	0	5	70	56
0052	Pura Ganesh	0	0	0	0	0	0	0	0	0	0	0	0	1	0	1	1	0	0	164	334
0053	Pura Bijai	0	0	0	0	1	0	0	0	5	0	18	0	2	0	2	0	0	0	170	274
0054	Gangapur	1	0	0	0	5	0	3	0	0	0	3	1	2	0	7	0	0	0	219	256
0055	Zura Haradhan	4	0	0	0	19	3	8	0	5	0	25	0	12	0	48	4	0	0	1129	1591
0056	Uttari	0	0	0	0	5	0	0	0	0	0	0	0	0	0	2	1	0	22	176	285
0057	Mazadiha	0	0	0	0	41	2	2	0	0	0	5	0	0	0	20	2	0	0	361	506
0058	Ejara	1	0	0	0	0	0	2	0	0	0	2	0	1	0	8	0	0	0	61	95
0059	Kavalpur	0	0	0	0	0	0	0	0	0	0	7	0	0	0	9	0	0	0	18	43
0060	Samudpur	0	0	0	0	1	0	0	0	0	0	0	0	2	0	5	0	0	0	146	215
0061	Mulanapur	0	0	0	0	0	0	2	0	0	0	2	0	3	0	6	0	0	0	175	346
0062	Paharpur	0	0	0	0	0	0	0	0	0	0	0	0	0	0	0	0	0	168	134	89
0063	Bela	0	0	0	0	0	0	0	0	0	0	0	0	0	0	1	0	0	80	92	68
Summary for 'Nyay Panchayat' = 0005 (19 detail records)																					
Sum		47	0	0	0	127	13	39	0	20	0	146	4	58	0	213	17	8	333	5026	7435

1	2	3	4	5	6	7	8	9	10	11	12	13	14	15	16	17	18	19	20	21	22
0006	**Kaithi**	**Nyay Panchayat / न्याय पंचायत**																			
0064	Meerpur	317.00	0	0	0	0	0	0	0	0	0	0	0	0	0	0	0	0	0	0	0
0065	Mahuari Kalan	691.00	370	405	3068	1557	1511	307	309	329	301	0	0	874	342	739	39	561	1	135	35
0066	Matiyara	87.00	99	144	1099	558	541	131	128	58	70	0	0	329	85	253	18	209	7	26	11
0067	Derawan Khurd	123.00	77	83	634	307	327	57	64	110	92	0	0	157	81	138	28	112	2	25	26
0068	Baluwa	300.00	148	161	1048	575	473	121	94	123	121	0	0	295	130	246	23	44	2	111	10
0069	Kaithi	321.00	385	427	3080	1581	1499	300	316	433	406	0	0	822	329	755	189	491	94	150	87
0070	Lachhanpur	20.00	15	19	111	64	47	9	3	0	0	0	0	31	7	27	6	23	2	0	2
0071	Pura	86.00	100	127	813	410	403	82	91	100	101	0	0	171	35	188	152	151	131	12	18
0072	Sonahula	81.00	94	100	692	379	313	73	55	51	52	0	0	235	94	160	1	67	0	20	0
0073	Sarai	287.00	220	242	1713	901	812	181	158	397	334	0	0	513	243	428	3	104	1	224	0
0074	Gang Barar	111.00	0	0	0	0	0	0	0	0	0	0	0	0	0	0	0	0	0	0	0
0075	Khandwari	116.00	259	274	2063	1083	980	225	206	144	106	0	0	699	369	501	9	137	0	98	0
0076	Chahania	61.00	145	165	912	512	400	110	65	97	65	0	0	279	175	266	21	212	6	20	0
0077	Jagarnathpur	31.00	15	15	136	72	64	12	12	4	4	0	0	47	22	33	2	31	0	0	2
0078	Maheshpur	25.00	44	47	259	137	122	17	29	137	122	0	0	64	11	63	4	57	1	6	3
0079	Bhagawanpur	34.00	41	45	346	183	163	53	36	115	92	0	0	89	28	68	16	48	1	16	15
0080	Ranepur	165.00	27	28	237	126	111	28	24	13	11	0	0	70	39	51	6	32	4	6	2
Summary for 'Nyay Panchayat' = 0006 (17 detail records)																					
Sum		2856.00	2039	2282	16211	8445	7766	1706	1590	2111	1877	0	0	4675	1990	3916	517	2279	252	849	211

1	2	23	24	25	26	27	28	29	30	31	32	33	34	35	36	37	38	39	40	41	42
0006	**Kaithi**	**Nyay Panchayat / न्याय पंचायत**																			
0064	Meerpur	0	0	0	0	0	0	0	0	0	0	0	0	0	0	0	0	0	0	0	0
0065	Mahuari Kalan	0	0	0	0	6	0	3	0	1	0	4	0	6	0	23	3	0	171	818	1301
0066	Matiyara	2	0	0	0	0	0	0	0	0	0	3	0	3	0	10	0	0	0	305	523
0067	Derawan Khurd	0	0	0	0	0	0	0	0	0	0	0	0	0	0	1	0	0	0	169	299
0068	Baluwa	9	0	0	0	0	0	20	8	1	0	29	0	7	0	25	3	1	3	328	447
0069	Kaithi	1	0	0	0	4	2	15	0	7	0	16	0	2	0	69	6	0	32	826	1278
0070	Lachhanpur	0	0	0	0	0	0	3	1	0	0	0	0	0	0	1	1	0	0	37	41
0071	Pura	0	0	0	0	1	0	10	1	0	0	5	1	1	0	8	1	0	0	222	251
0072	Sonahula	0	0	0	0	41	0	1	0	0	0	2	0	0	0	29	1	0	0	219	312
0073	Sarai	3	0	0	0	33	0	1	0	3	1	10	0	4	0	46	1	0	0	473	809
0074	Gang Barar	0	0	0	0	0	0	0	0	0	0	0	0	0	0	0	0	0	0	0	0
0075	Khandwari	14	0	0	0	18	2	13	0	17	0	119	1	7	0	78	6	0	0	582	971
0076	Chahania	0	0	0	0	20	14	0	0	0	0	1	0	2	0	11	1	0	4	246	375
0077	Jagarnathpur	0	0	0	0	0	0	0	0	0	0	2	0	0	0	0	0	0	0	39	62
0078	Maheshpur	0	0	0	0	0	0	0	0	0	0	0	0	0	0	0	0	0	0	74	118
0079	Bhagawanpur	0	0	0	0	0	0	1	0	0	0	0	0	0	0	3	0	0	0	115	147
0080	Rancpur	0	0	0	0	1	0	3	0	3	0	3	0	0	0	3	0	0	0	75	105
Summary for 'Nyay Panchayat' = 0006 (17 detail records)																					
Sum		29	0	0	0	124	18	70	10	32	1	194	2	32	0	307	23	1	210	4528	7039

1	2	3	4	5	6	7	8	9	10	11	12	13	14	15	16	17	18	19	20	21	22
0007	**Lachman Garh**	**Nyay Panchayat / न्याय पंचायत**																			
0081	Palia	367.00	228	264	1924	958	966	207	173	201	179	0	0	548	269	430	225	250	167	86	35
0082	Baman Chakawa	10.00	4	4	41	19	22	5	11	0	0	0	0	11	2	7	9	6	2	1	7
0083	Dhawal Dhamaka	14.00	0	0	0	0	0	0	0	0	0	0	0	0	0	0	0	0	0	0	0
0084	Sawopur	27.00	11	15	260	130	130	23	27	0	0	0	0	102	88	47	1	8	0	0	0
0085	Daurha	94.00	115	135	1012	556	456	106	66	70	51	0	0	285	106	281	2	214	0	33	2
0086	Baghi	130.00	42	50	270	150	120	41	25	96	85	0	0	53	2	64	7	11	1	48	6
0087	Kalyanpur Kala	31.00	52	59	672	333	339	74	51	0	0	0	0	229	153	110	4	85	0	0	0
0088	Kalyanpur Khurd	14.00	20	20	168	85	83	26	18	76	78	0	0	44	17	28	0	9	0	8	0
0089	Zaminhasanpur	20.00	0	0	0	0	0	0	0	0	0	0	0	0	0	0	0	0	0	0	0
0090	Hasanpur	69.00	82	98	746	394	352	75	61	0	0	0	0	186	59	197	0	177	0	0	0
0091	Semara	89.00	57	65	560	257	303	71	75	89	118	0	0	135	84	106	34	49	6	34	27
0092	Gurera	98.00	79	94	655	335	320	72	63	50	46	0	0	185	83	146	42	89	14	8	22
0093	Phoolpur	108.00	93	93	589	309	280	65	64	98	95	0	0	128	57	174	28	110	0	56	28
0094	Nauder	218.00	204	225	1465	753	712	123	137	39	27	0	0	486	195	356	35	274	18	23	9
0095	Kamalpur	78.00	8	8	67	31	36	5	6	11	16	0	0	16	9	15	0	8	0	7	0
0096	Lachhiman Garh	229.00	215	241	1563	855	708	156	133	111	96	0	0	547	192	353	51	338	49	2	1
0097	Chak Gurera	31.00	58	69	444	212	232	52	55	42	45	0	0	99	29	89	0	56	0	17	0
0098	Sinha	118.00	39	42	334	163	171	32	37	96	97	0	0	30	1	91	1	66	1	23	0
0099	Hinauta	193.00	82	91	499	319	180	27	21	34	15	0	0	155	18	177	1	134	1	35	0
0100	Prasi	96.00	29	32	342	177	165	42	40	0	0	0	0	98	38	64	0	60	0	0	0
Summary for 'Nyay Panchayat' = 0007 (20 detail records)																					
Sum		2034.00	1418	1605	11611	6036	5575	1202	1063	1013	948	0	0	3337	1402	2735	440	1944	259	381	137

1	2	23	24	25	26	27	28	29	30	31	32	33	34	35	36	37	38	39	40	41	42
0007	**Lachman Garh Nyay Panchayat / न्याय पंचायत**																				
0081	Palia	2	0	0	0	16	7	7	0	1	0	15	9	4	0	49	7	0	1	528	740
0082	Baman Chakawa	0	0	0	0	0	0	0	0	0	0	0	0	0	0	0	0	0	0	12	13
0083	Dhawal Dhamaka	0	0	0	0	0	0	0	0	0	0	0	0	0	0	0	0	0	0	0	0
0084	Sawopur	2	0	0	0	4	0	3	0	0	0	1	0	0	0	29	1	0	0	83	129
0085	Daurha	3	0	1	0	1	0	1	0	2	0	4	0	0	0	22	0	3	112	272	342
0086	Baghi	0	0	1	0	0	0	2	0	0	0	0	0	0	0	2	0	0	0	86	113
0087	Kalyanpur Kala	2	0	0	0	5	0	1	0	0	0	2	0	2	0	13	4	5	4	218	331
0088	Kalyanpur Khurd	0	0	1	0	0	0	5	0	0	0	0	0	0	0	5	0	2	49	55	34
0089	Zaminhasanpur	0	0	0	0	0	0	0	0	0	0	0	0	0	0	0	0	0	0	0	0
0090	Hasanpur	0	0	0	0	7	0	0	0	0	0	4	0	0	0	9	0	0	0	197	352
0091	Semara	0	0	1	0	1	0	2	0	0	0	2	0	2	0	15	1	1	23	150	246
0092	Gurera	0	0	0	0	8	2	10	0	2	0	10	1	2	0	17	3	0	152	189	126
0093	Phoolpur	0	0	0	0	0	0	1	0	1	0	0	0	0	0	6	0	1	128	134	124
0094	Nauder	1	0	0	0	17	6	11	2	0	0	10	0	1	0	19	0	3	358	394	319
0095	Kamalpur	0	0	0	0	0	0	0	0	0	0	0	0	0	0	0	0	0	0	16	36
0096	Lachhiman Garh	0	0	0	0	1	0	0	0	0	0	1	0	0	0	11	1	0	0	502	657
0097	Chak Gurera	1	0	0	0	1	0	0	0	0	0	1	0	6	0	7	0	0	0	123	232
0098	Sinha	0	0	1	0	0	0	0	0	0	0	1	0	0	0	0	0	0	41	72	129
0099	Hinauta	0	0	0	0	0	0	0	0	0	0	0	0	1	0	7	0	0	133	142	46
0100	Prasi	1	0	0	0	0	0	0	0	0	0	0	0	1	0	2	0	0	0	113	165
Summary for 'Nyay Panchayat' = 0007 (20 detail records)																					
Sum		12	0	5	0	61	15	43	2	6	0	51	10	19	0	213	17	15	1001	3286	4134

1	2	3	4	5	6	7	8	9	10	11	12	13	14	15	16	17	18	19	20	21	22
0008	**Parbhoo pur**	**Nyay Panchayat / न्याय पंचायत**																			
0101	Sarai Rasulpur	298.00	290	325	2101	1038	1063	261	233	191	192	0	0	546	201	541	172	325	19	91	117
0102	Sewarih	147.00	100	119	935	466	469	103	93	60	53	0	0	200	103	209	10	91	0	90	6
0103	Hududipur	130.00	100	112	661	339	322	67	54	69	47	0	0	229	116	167	2	88	0	56	0
0104	Jangal Krouda	38.00	0	0	0	0	0	0	0	0	0	0	0	0	0	0	0	0	0	0	0
0105	Bhlchata	266.00	283	320	1987	1041	946	185	187	214	217	0	0	597	271	518	85	333	1	90	47
0106	Rampur	58.00	43	51	335	157	178	32	41	66	79	0	0	83	21	66	0	44	0	18	0
0107	Benipur	12.00	2	2	13	8	5	1	0	0	0	0	0	6	1	5	0	4	0	1	0
0108	Etwa	90.00	126	145	872	449	423	87	87	131	111	0	0	189	79	227	103	126	49	56	54
0109	Prabhupur	181.00	270	311	2046	1069	977	178	158	231	187	0	0	730	308	507	94	302	4	100	84
0110	Keshavpur	23.00	25	27	225	113	112	22	27	0	0	0	0	40	10	57	14	30	0	11	0
0111	Bachhauli	85.00	53	61	423	230	193	48	43	187	155	0	0	79	22	85	1	38	0	47	0
Summary for 'Nyay Panchayat' = 0008 (11 detail records)																					
Sum		1328.00	1292	1473	9598	4910	4688	984	923	1149	1041	0	0	2699	1132	2382	481	1381	73	560	308

1	2	23	24	25	26	27	28	29	30	31	32	33	34	35	36	37	38	39	40	41	42
0008	**Parbhoo pur**	**Nyay Panchayat / न्याय पंचायत**																			
0101	Sarai Rasulpur	4	0	2	0	38	29	22	0	6	0	24	5	4	0	25	2	0	314	497	577
0102	Sewarih	2	0	0	0	3	0	2	0	0	0	2	0	2	0	17	4	0	6	257	453
0103	Hududipur	3	0	1	0	1	0	0	0	0	0	4	0	0	0	14	2	0	0	172	320
0104	Jangal Krouda	0	0	0	0	0	0	0	0	0	0	0	0	0	0	0	0	0	0	0	0
0105	Bhlehata	1	0	1	0	51	34	2	0	0	0	4	1	1	0	35	2	0	21	523	840
0106	Rampur	0	0	0	0	0	0	0	0	0	0	0	0	0	0	4	0	0	2	91	176
0107	Benipur	0	0	0	0	0	0	0	0	0	0	0	0	0	0	0	0	0	0	3	5
0108	Etwa	2	0	0	0	0	0	8	0	0	0	8	0	4	0	23	0	0	0	222	320
0109	Prabhupur	0	0	0	0	0	0	14	0	7	0	37	2	5	0	42	4	1	135	561	748
0110	Keshavpur	0	0	0	0	15	14	0	0	0	0	0	0	0	0	1	0	0	6	56	92
0111	Bachhauli	0	0	0	0	0	0	0	0	0	0	0	0	0	0	0	1	0	0	145	192
Summary for 'Nyay Panchayat' = 0008 (11 detail records)																					
Sum		12	0	4	0	108	77	48	0	13	0	79	8	16	0	161	15	1	484	2527	3723

1	2	3	4	5	6	7	8	9	10	11	12	13	14	15	16	17	18	19	20	21	22
0009	**Ramauli**	**Nyay Panchayat / न्याय पंचायत**																			
0112	Ramauli	141.00	261	284	1840	947	893	194	173	157	153	0	0	427	176	437	22	286	4	64	14
0113	Surtapur	121.00	211	237	1522	836	686	157	116	234	203	0	0	383	119	420	9	252	3	69	4
0114	Hirdaypur	106.00	113	124	964	494	470	97	95	153	133	0	0	295	132	218	36	101	6	37	27
0115	Bishunpura	113.00	62	79	643	361	282	87	77	77	58	0	0	142	18	142	0	108	0	28	0
0116	Belwani	191.00	189	217	1585	858	727	171	158	190	168	0	0	432	144	380	17	204	7	78	9
0117	Siwan Arazi	10.00	0	0	0	0	0	0	0	0	0	0	0	0	0	0	0	0	0	0	0
0118	Shiv Chak	17.00	0	0	0	0	0	0	0	0	0	0	0	0	0	0	0	0	0	0	0
0119	Banshipur	50.00	73	84	586	277	309	52	64	54	63	0	0	166	90	138	50	68	19	34	28
0120	Siwane	56.00	10	10	99	50	49	7	8	0	0	0	0	37	21	26	20	21	20	0	0
0121	Salempur	141.00	131	145	884	435	449	101	110	139	147	0	0	134	22	223	62	97	6	82	54
0122	Khonpur	163.00	77	88	665	332	333	86	68	33	34	0	0	145	75	154	8	126	3	17	4
0123	Patti	73.00	3	3	20	10	10	3	3	0	0	0	0	2	0	5	0	4	0	0	0
0124	Kandhi	24.00	96	96	603	310	293	81	82	0	0	0	0	142	21	138	0	32	0	86	0
0125	Gopalipur	67.00	51	51	466	254	212	56	48	0	0	0	0	139	23	128	0	121	0	7	0
0126	Dindaspur	211.00	379	388	2492	1272	1220	223	220	197	182	0	0	553	140	606	68	293	0	253	68
Summary for 'Nyay Panchayat' = 0009 (15 detail records)																					
Sum		1484.00	1656	1806	12369	6436	5933	1315	1222	1234	1141	0	0	2997	981	3015	292	1713	68	755	208

1	2	23	24	25	26	27	28	29	30	31	32	33	34	35	36	37	38	39	40	41	42
0009	**Ramauli**	**Nyay Panchayat / न्याय पंचायत**																			
0112	Ramauli	0	0	0	0	9	0	16	0	7	0	24	3	6	0	25	1	3	223	507	648
0113	Surtapur	1	0	6	0	4	0	10	0	6	0	41	0	1	0	30	2	120	240	296	437
0114	Hirdaypur	2	0	9	0	14	2	15	0	4	0	5	0	2	0	29	1	1	207	275	227
0115	Bishunpura	2	0	0	0	0	0	0	0	0	0	2	0	0	0	2	0	0	0	219	282
0116	Belwani	1	0	4	0	2	0	66	0	6	0	0	0	3	0	16	1	0	0	478	710
0117	Siwan Arazi	0	0	0	0	0	0	0	0	0	0	0	0	0	0	0	0	0	0	0	0
0118	*Shiv Chak*	*0*	*0*	*0*	*0*	*0*	*0*	*0*	*0*	*0*	*0*	*0*	*0*	*0*	*0*	*0*	*0*	*0*	*0*	*0*	*0*
0119	Banshipur	0	0	0	0	18	0	4	0	0	0	6	2	1	0	7	1	7	39	132	220
0120	Siwane	0	0	0	0	1	0	0	0	0	0	0	0	3	0	1	0	0	2	24	27
0121	Salempur	0	0	0	0	1	0	29	0	4	0	6	0	0	0	4	2	1	65	211	322
0122	Khonpur	0	0	0	0	0	0	1	0	0	0	1	0	0	0	9	1	4	148	174	177
0123	Patti	0	0	0	0	1	0	0	0	0	0	0	0	0	0	0	0	0	6	5	4
0124	Kandhi	0	0	0	0	0	0	10	0	2	0	2	0	4	0	2	0	61	139	111	154
0125	Gopalipur	0	0	0	0	0	0	0	0	0	0	0	0	0	0	0	0	0	0	126	212
0126	Dindaspur	1	0	0	0	8	0	2	0	34	0	0	0	2	0	13	0	0	122	666	1030
Summary for 'Nyay Panchayat' = 0009 (15 detail records)																					
Sum		7	0	19	0	58	2	153	0	63	0	87	5	22	0	138	9	197	1191	3224	4450

1	2	3	4	5	6	7	8	9	10	11	12	13	14	15	16	17	18	19	20	21	22
0010	**Papaura**	Nyay Panchayat / न्याय पंचायत																			
0127	Tiwaripur	34.00	15	15	79	44	35	9	6	0	0	0	0	19	1	23	6	5	1	18	5
0128	Dewaitpur	10.00	16	16	99	48	51	5	5	0	0	0	0	42	28	19	0	19	0	0	0
0129	Bisapur	21.00	32	33	189	95	94	23	17	14	17	0	0	56	30	45	1	38	0	0	0
0130	Sarwanadpur	40.00	42	49	300	155	145	39	40	0	0	0	0	68	14	69	0	67	0	2	0
0131	Mahaganv	236.00	186	187	1616	807	809	214	166	137	149	0	0	396	133	357	1	266	0	40	1
0132	Papaura	294.00	282	329	2222	1127	1095	264	223	264	251	0	0	592	174	453	34	260	6	95	22
0133	Bajidpur	42.00	15	23	130	66	64	20	18	47	47	0	0	8	2	32	0	18	0	7	0
0134	Kurani	64.00	0	0	0	0	0	0	0	0	0	0	0	0	0	0	0	0	0	0	0
0135	Manihari	48.00	0	0	0	0	0	0	0	0	0	0	0	0	0	0	0	0	0	0	0
0136	Risti	121.00	56	60	501	272	229	67	56	151	125	0	0	163	63	107	1	45	1	49	0
0137	Amilai	181.00	211	234	1568	769	799	186	162	330	332	0	0	349	145	353	8	143	1	159	4
0138	Orawan	195.00	135	147	993	515	478	130	96	114	77	0	0	203	88	240	60	160	20	68	35
0139	Jalalapur	78.00	45	46	381	201	180	37	36	2	1	0	0	113	36	97	3	88	3	0	0
0140	Kharehara	248.00	180	204	1375	732	643	147	106	163	139	0	0	394	125	397	7	214	1	128	3
0141	Daulatpur	80.00	70	79	600	324	276	77	56	77	56	0	0	142	70	157	48	73	0	60	48
0142	Nichoopur	74.00	29	30	240	130	110	25	18	49	35	0	0	83	35	70	19	42	0	13	19
0143	Baripur	165.00	97	114	684	357	327	92	77	158	151	0	0	144	15	167	1	41	0	106	1
Summary for 'Nyay Panchayat' = 0010 (17 detail records)																					
Sum		1931 00	1411	1566	10977	5642	5335	1335	1082	1506	1380	0	0	2772	959	2586	189	1479	33	745	138

1	2	23	24	25	26	27	28	29	30	31	32	33	34	35	36	37	38	39	40	41	42
0010	**Papaura**	**Nyay Panchayat / न्याय पंचायत**																			
0127	Tiwaripur	0	0	0	0	0	0	0	0	0	0	0	0	0	0	0	0	0	0	21	29
0128	Dewaitpur	0	0	0	0	0	0	0	0	0	0	0	0	0	0	0	0	0	0	29	51
0129	Bisapur	0	0	0	0	1	0	0	0	0	0	0	0	1	0	5	1	0	39	50	54
0130	Sarwanadpur	0	0	0	0	0	0	0	0	0	0	0	0	0	0	0	0	0	64	86	81
0131	Mahaganv	0	0	0	0	11	0	5	0	1	0	15	0	1	0	18	0	5	332	445	476
0132	Papaura	3	0	0	0	12	0	5	0	8	0	25	1	9	0	36	5	39	144	635	917
0133	Bajidpur	0	0	0	0	0	0	7	0	0	0	0	0	0	0	0	0	0	12	34	52
0134	Kurani	0	0	0	0	0	0	0	0	0	0	0	0	0	0	0	0	0	0	0	0
0135	Manihari	0	0	0	0	0	0	0	0	0	0	0	0	0	0	0	0	0	0	0	0
0136	Risti	0	0	0	0	0	0	0	0	0	0	0	0	2	0	11	0	0	1	165	227
0137	Amilai	1	0	2	0	29	0	2	0	1	0	2	0	3	0	11	3	1	415	415	376
0138	Orawan	0	0	0	0	8	4	0	0	0	0	0	0	1	0	3	1	0	0	275	418
0139	Jalalapur	1	0	2	0	0	0	1	0	0	0	1	0	0	0	4	0	0	94	104	83
0140	Kharchara	1	0	2	0	7	3	5	0	3	0	12	0	5	0	20	0	0	186	335	450
0141	Daulatpur	0	0	0	0	0	0	0	0	0	0	0	0	0	0	24	0	0	0	167	228
0142	Nichoopur	0	0	0	0	0	0	0	0	1	0	0	0	3	0	11	0	0	0	60	91
0143	Baripur	0	0	1	0	0	0	4	0	4	0	2	0	1	0	8	0	36	108	154	218
Summary for 'Nyay Panchayat' = 0010 (17 detail records)																					
Sum		6	0	7	0	68	7	29	0	18	0	57	1	26	0	151	10	81	1395	2975	3751

1	2	3	4	5	6	7	8	9	10	11	12	13	14	15	16	17	18	19	20	21	22
0011	**Kailawar**	**Nyay Panchayat / न्याय पंचायत**																			
0144	Mahuwari Khas	159.00	120	132	950	511	439	101	93	94	75	0	0	330	126	226	23	102	12	63	10
0145	Mathela	203.00	236	264	1796	971	825	204	161	191	152	0	0	571	204	447	28	214	7	118	5
0146	Lolpur	47.00	59	66	468	247	221	47	41	99	84	0	0	165	65	124	4	83	2	7	2
0147	Bissupur	191.00	130	146	999	508	491	110	104	148	141	0	0	237	36	246	1	113	0	73	0
0148	Kailawar	85.00	124	139	1021	553	468	124	94	64	37	0	0	299	104	286	32	206	29	14	1
0149	Sikraura Kalan	43.00	52	54	383	205	178	51	46	77	64	0	0	78	12	96	22	49	0	43	22
0150	Sikraura Khurd	3.00	0	0	0	0	0	0	0	0	0	0	0	0	0	0	0	0	0	0	0
0151	Ghanshyampur	40.00	33	33	258	149	109	29	20	15	8	0	0	74	20	67	7	41	0	5	7
0152	Mahuwari Khurd	126.00	48	50	448	233	215	39	39	9	6	0	0	138	50	83	4	69	0	5	3
0153	Pakari	161.00	35	37	364	195	169	26	57	0	0	0	0	105	8	79	3	60	0	7	2
0154	Kawar	184.00	182	191	1447	762	685	156	144	191	156	0	0	389	121	277	5	187	2	38	3
0155	Pakhopur	93.00	102	117	768	386	382	90	82	107	100	0	0	209	91	197	5	65	1	94	0
0156	Markania	113.00	83	83	522	268	254	70	71	82	71	0	0	112	25	127	3	47	3	67	0
0157	Maharuara	235.00	173	204	1278	650	628	134	140	91	114	0	0	218	53	308	1	139	1	147	0
0158	Derwan Kala	198.00	175	187	1240	658	582	127	121	266	265	0	0	304	69	345	167	127	101	165	56
Summary for 'Nyay Panchayat' = 0011 (15 detail records)																					
Sum		1881.00	1552	1703	11942	6296	5646	1308	1213	1434	1273	0	0	3229	984	2908	305	1502	158	846	111

1	2	23	24	25	26	27	28	29	30	31	32	33	34	35	36	37	38	39	40	41	42
0011	**Kailawar**	**Nyay Panchayat / न्याय पंचायत**																			
0144	Mahuwari Khas	0	0	0	0	4	0	7	0	1	0	15	0	13	0	21	1	0	2	285	414
0145	Mathela	3	0	4	0	5	1	25	10	4	1	27	3	11	0	36	1	0	1	524	796
0146	Lolpur	6	0	0	0	0	0	15	0	1	0	0	0	5	0	7	0	0	40	123	177
0147	Bissupur	1	0	2	0	8	0	2	0	6	0	2	0	2	0	37	1	0	0	262	490
0148	Kailawar	1	0	1	0	8	0	16	0	2	0	7	0	1	0	30	2	0	0	267	436
0149	Sikraura Kalan	1	0	0	0	0	0	0	0	2	0	0	0	0	0	1	0	0	0	109	156
0150	Sikraura Khurd	0	0	0	0	0	0	0	0	0	0	0	0	0	0	0	0	0	0	0	0
0151	Ghanshyampur	3	0	0	0	0	0	2	0	1	0	3	0	1	0	11	0	0	0	82	102
0152	Mahuwari Khurd	0	0	0	0	0	0	0	0	0	0	2	0	0	0	7	1	0	0	150	211
0153	Pakari	0	0	0	0	0	0	2	0	0	0	2	0	0	0	8	1	0	0	116	166
0154	Kawar	2	0	0	0	0	0	1	0	9	0	5	0	7	0	28	0	0	0	485	680
0155	Pakhopur	1	0	0	0	8	4	7	0	0	0	5	0	3	0	14	0	0	0	189	377
0156	Markania	1	0	0	0	0	0	1	0	0	0	2	0	6	0	3	0	0	0	141	251
0157	Maharuara	3	0	0	0	1	0	1	0	0	0	3	0	6	0	8	0	3	0	339	627
0158	Derwan Kala	6	0	0	0	7	10	6	0	3	0	3	0	8	0	20	0	0	0	313	415
Summary for 'Nyay Panchayat' = 0011 (15 detail records)																					
Sum		28	0	7	0	41	15	85	10	29	1	76	3	63	0	231	7	3	43	3385	5298

1	2	3	4	5	6	7	8	9	10	11	12	13	14	15	16	17	18	19	20	21	22
0012	**Maharkha**	**Nyay Panchayat / न्याय पंचायत**																			
0159	Kharra	59.00	59	71	547	260	287	70	50	129	133	0	0	134	81	107	26	33	0	16	18
0160	Parasarampur	43.00	24	28	248	121	127	19	22	28	27	0	0	74	33	50	8	27	5	3	1
0161	Handa	73.00	53	63	407	215	192	45	38	159	141	0	0	104	26	87	5	27	2	32	3
0162	Tripath	169.00	130	149	964	511	453	107	80	72	50	0	0	270	79	238	34	133	12	73	17
0163	Rupetha	121.00	91	101	699	385	314	62	59	195	148	0	0	164	55	240	212	12	0	167	17
0164	Maharkha	144.00	188	195	1271	641	630	109	120	375	348	0	0	216	69	309	228	226	176	22	45
0165	Jamuri	82.00	94	106	754	400	354	103	83	86	77	0	0	104	26	182	44	29	0	87	42
0166	Chakia	81.00	58	65	476	251	225	40	39	2	6	0	0	129	43	111	6	94	5	0	1
0167	Bhosawali	73.00	148	161	941	503	438	110	93	95	67	0	0	245	64	229	18	60	2	114	15
0168	Salempur	86.00	0	0	0	0	0	0	0	0	0	0	0	0	0	0	0	0	0	0	0
0169	Bihara	87.00	0	0	0	0	0	0	0	0	0	0	0	0	0	0	0	0	0	0	0
0170	Kharuddinpur	54.00	72	83	608	319	289	82	72	182	166	0	0	132	22	145	1	55	0	61	1
0171	Kaili	147.00	218	259	1848	995	853	231	194	205	171	0	0	364	83	450	6	248	0	136	5
0172	Gokulpur	7.00	15	15	107	56	51	12	4	0	0	0	0	30	20	21	0	11	0	7	0
0173	Mohammadpur	217.00	4	4	10	5	5	0	2	5	5	0	0	5	0	4	0	0	0	4	0
0174	Rauna	140.00	60	66	552	287	265	64	70	0	0	0	0	145	97	140	6	127	6	2	0
0175	Bhikhapur	121.00	32	32	294	153	141	39	35	40	27	0	0	42	5	56	0	29	0	25	0
0176	Kurahna	119.00	80	101	715	372	343	71	65	115	115	0	0	230	102	175	4	76	0	35	3
Summary for 'Nyay Panchayat' = 0012 (18 detail records)																					
Sum		1823.00	1326	1499	10441	5474	4967	1164	1026	1688	1481	0	0	2388	805	2544	598	1187	208	784	168
Summary for 'Tahsil' = 0040 (176 detail records)																					
Sum		22731.00	18178	20181	142622	74160	68462	15181	13771	15087	13665	0	0	38393	14261	33834	4863	20267	1812	7616	2346

1	2	23	24	25	26	27	28	29	30	31	32	33	34	35	36	37	38	39	40	41	42
0012	**Maharkha**	**Nyay Panchayat / न्याय पंचायत**																			
0159	Kharra	5	2	0	1	5	0	0	0	20	2	9	3	4	0	15	0	0	0	153	261
0160	Parasarampur	2	0	0	0	0	0	0	0	0	0	6	0	6	0	6	2	0	0	71	119
0161	Handa	0	0	0	0	9	0	2	0	2	0	0	0	6	0	9	0	0	0	128	187
0162	Tripath	2	0	0	0	11	5	2	0	0	0	1	0	3	0	13	0	0	138	273	281
0163	Rupetha	0	0	0	0	12	181	14	7	5	0	6	3	5	0	19	4	0	0	145	102
0164	Maharkha	2	0	0	0	6	6	3	0	18	0	12	1	3	0	17	0	6	77	326	325
0165	Jamuri	2	0	1	0	31	0	5	0	16	0	3	0	2	0	6	2	1	120	217	190
0166	Chakia	0	0	0	0	0	0	3	0	0	0	0	0	0	0	14	0	0	90	140	129
0167	Bhosawali	34	0	0	0	1	0	0	1	1	0	4	0	2	0	13	0	0	0	274	420
0168	Salempur	0	0	0	0	0	0	0	0	0	0	0	0	0	0	0	0	0	0	0	0
0169	Bihara	0	0	0	0	0	0	0	0	0	0	0	0	0	0	0	0	0	0	0	0
0170	Kharuddinpur	1	0	0	0	0	0	4	0	0	0	2	0	20	0	2	0	0	0	174	288
0171	Kaili	2	0	0	0	0	0	10	0	1	0	17	1	5	0	31	0	0	0	545	847
0172	*Gokulpur*	0	0	0	0	0	0	0	0	0	0	0	0	2	0	1	0	0	0	35	51
0173	Mohammadpur	0	0	0	0	0	0	0	0	0	0	0	0	0	0	0	0	0	0	1	5
0174	Rauna	0	0	0	0	0	0	0	0	0	0	0	0	5	0	6	0	0	0	147	259
0175	Bhikhapur	0	0	0	0	0	0	0	0	0	0	0	0	2	0	0	0	0	0	97	141
0176	Kurahna	0	0	0	0	0	0	6	0	1	0	7	0	5	0	45	1	0	0	197	339
Summary for 'Nyay Panchayat' = 0012 (18 detail records)																					
Sum		50	2	1	1	75	192	49	8	64	2	67	8	70	0	197	9	7	425	2923	3944
Summary for 'Tahsil' = 0040 (176 detail records)																					
Sum		226	2	50	1	912	425	643	32	295	4	1105	68	399	1	2321	172	372	6204	39954	57395

1	2	3	4	5	6	7	8	9	10	11	12	13	14	15	16	17	18	19	20	21	22
Summary for 'CD Block' = 0140 (176 detail records)																					
Sum		22731 00	18178	20181	142622	74160	68462	15181	13771	15087	13665	0	0	38393	14261	33834	4863	20267	1812	7616	2346

1	2	23	24	25	26	27	28	29	30	31	32	33	34	35	36	37	38	39	40	41	42
Summary for 'CD Block' = 0140 (176 detail records)																					
Sum		226	2	50	1	912	425	643	32	295	4	1105	68	399	1	2321	172	372	6204	39954	57395

VIKAS KHAND CHAHANIYA, DHANAPUR & SAKALDIHA
(TAHSIL SAKALDIHA)
DISTRICT VARANASI

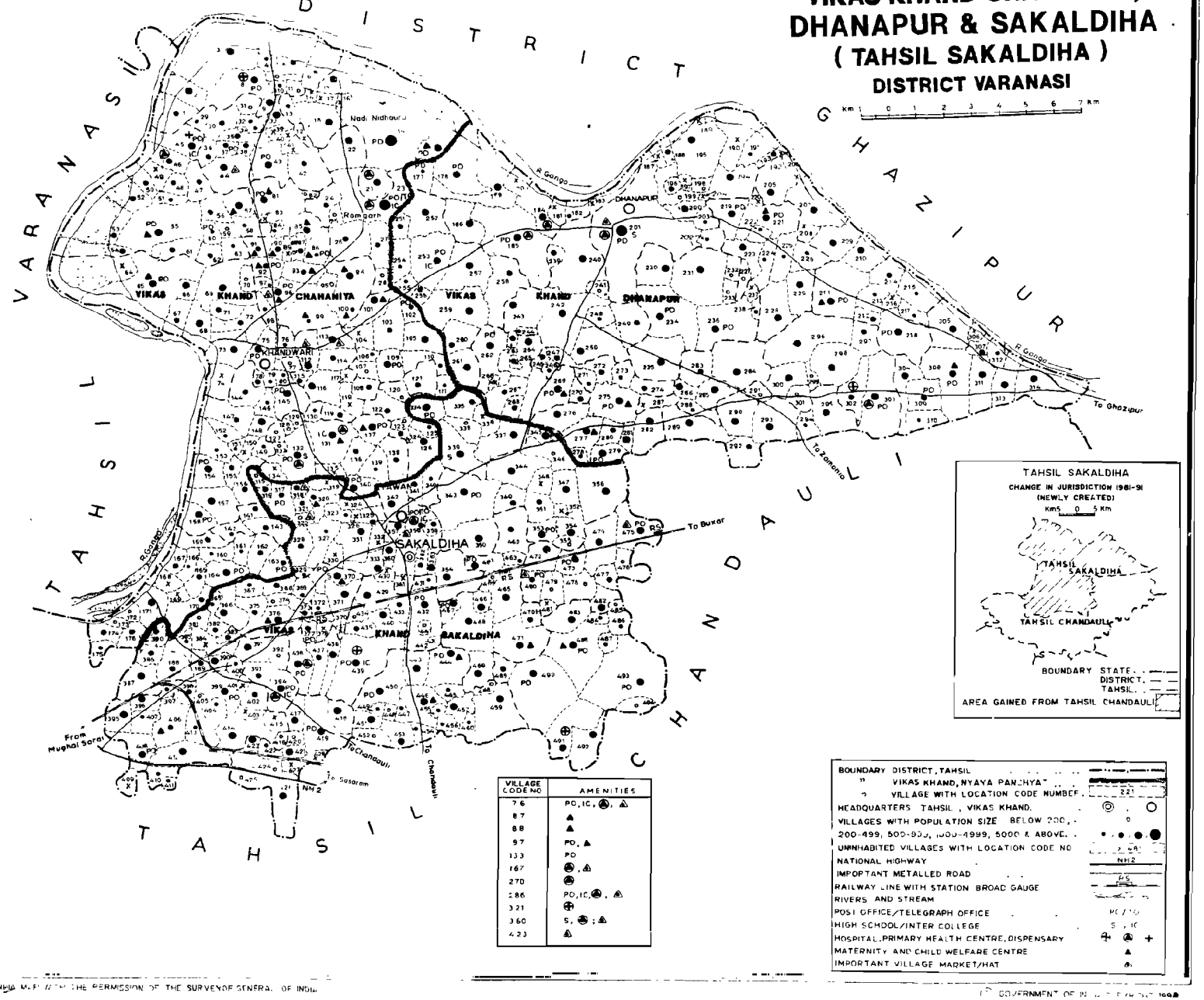

TAHSIL SAKALDIHA
CHANGE IN JURISDICTION 1981-91
(NEWLY CREATED)
Kms 0 5 Km

BOUNDARY STATE
DISTRICT
TAHSIL
AREA GAINED FROM TAHSIL CHANDAULI

VILLAGE CODE NO	AMENITIES
76	PO, IC, ⊕, ▲
87	▲
88	▲
97	PO, ▲
133	PO
167	⊕, ▲
270	⊕
286	PO, IC, ⊕, ▲
321	⊕
360	S, ⊕, ▲
423	▲

BOUNDARY DISTRICT, TAHSIL	
" VIKAS KHAND, NYAYA PANCHYAT	
" VILLAGE WITH LOCATION CODE NUMBER	221
HEADQUARTERS TAHSIL, VIKAS KHAND.	◎, ○
VILLAGES WITH POPULATION SIZE BELOW 200,	○
200-499, 500-999, 1000-4999, 5000 & ABOVE.	•, ●, ●, ●
UNINHABITED VILLAGES WITH LOCATION CODE NO	221
NATIONAL HIGHWAY	NH 2
IMPORTANT METALLED ROAD	RS
RAILWAY LINE WITH STATION BROAD GAUGE	
RIVERS AND STREAM	
POST OFFICE/TELEGRAPH OFFICE	PO / TO
HIGH SCHOOL/INTER COLLEGE	S, IC
HOSPITAL, PRIMARY HEALTH CENTRE, DISPENSARY	⊕, ⊕, +
MATERNITY AND CHILD WELFARE CENTRE	▲
IMPORTANT VILLAGE MARKET/HAT	⊕

BASED UPON SURVEY OF INDIA MAP WITH THE PERMISSION OF THE SURVEYOR GENERAL OF INDIA

© GOVERNMENT OF INDIA COPYRIGHT 1993

1	2	3	4	5	6	7	8	9	10	11	12	13	14	15	16	17	18	19	20	21	22
0150	**Dhanapur**	CD Block / सा. वि. खण्ड																			
																तहसील / Tahsil		Sakaldiha			0040
0013	**Jagdish Pur**	Nyay Panchayat / न्याय पचायत																			
0177	Gadochak	89.00	32	33	343	158	185	36	35	0	0	0	0	74	18	68	87	68	87	0	0
0178	Diya	421.00	293	302	2395	1189	1206	301	247	138	146	0	0	567	153	505	163	301	75	176	86
0179	Parsahata	274.00	182	186	1485	711	774	174	193	131	130	0	0	431	214	299	153	219	115	69	37
0180	Dulhachak	90.00	0	0	0	0	0	0	0	0	0	0	0	0	0	0	0	0	0	0	0
0181	Arajidiyara	77.00	0	0	0	0	0	0	0	0	0	0	0	0	0	0	0	0	0	0	0
0182	Naudhara	11.00	33	33	230	109	121	28	28	29	23	0	0	59	7	42	1	30	0	9	1
0183	Gang Barar Dhanap	465.00	0	0	0	0	0	0	0	0	0	0	0	0	0	0	0	0	0	0	0
0184	Budhe Pur	132.00	181	181	1146	552	594	112	116	98	102	0	0	309	165	236	59	121	9	86	46
0185	Hingutar Jagdishpu	566.00	562	562	3933	1967	1966	374	341	509	494	0	0	1049	592	841	200	424	64	262	105
0186	Karin	179.00	209	215	1522	794	728	144	147	261	238	0	0	421	129	328	156	240	138	20	12
Summary for 'Nyay Panchayat' = 0013 (10 detail records)																					
Sum		2304.00	1492	1512	11054	5480	5574	1169	1107	1166	1133	0	0	2910	1278	2319	819	1403	488	622	287

1	2	23	24	25	26	27	28	29	30	31	32	33	34	35	36	37	38	39	40	41	42
0150	**Dhanapur**	CD Block / सा. वि. खण्ड																			
													तहसील / Tahsil					**Sakaldiha**			**0040**
0013	**Jagdish Pur**	Nyay Panchayat / न्याय पंचायत																			
0177	Gadochak	0	0	0	0	0	0	0	0	0	0	0	0	0	0	0	0	0	0	90	98
0178	Diya	1	0	0	0	0	0	7	0	0	0	2	0	3	0	15	2	0	1	684	1042
0179	Parsahata	0	0	0	0	0	0	0	0	0	0	2	0	0	0	9	1	2	16	410	605
0180	Dulhachak	0	0	0	0	0	0	0	0	0	0	0	0	0	0	0	0	0	0	0	0
0181	Arajidiyara	0	0	0	0	0	0	0	0	0	0	0	0	0	0	0	0	0	0	0	0
0182	Naudhara	0	0	0	0	0	0	0	0	0	0	0	0	0	0	3	0	0	2	67	118
0183	Gang Barar Dhanapur	0	0	0	0	0	0	0	0	0	0	0	0	0	0	0	0	0	0	0	0
0184	Budhe Pur	2	0	0	0	2	0	0	0	0	0	7	0	0	0	18	4	0	0	316	535
0185	Hingutar Jagdishpur	6	0	5	0	3	3	19	2	7	1	32	4	4	0	79	21	0	0	1126	1766
0186	Karin	1	0	0	0	38	2	1	0	0	0	2	0	1	0	25	4	0	0	466	572
Summary for 'Nyay Panchayat' = 0013 (10 detail records)																					
Sum		10	0	5	0	43	5	27	2	7	1	45	4	8	0	149	32	2	19	3159	4736

1	2	3	4	5	6	7	8	9	10	11	12	13	14	15	16	17	18	19	20	21	22
0014	**Dhanapur**	**Nyay Panchayat / न्याय पंचायत**																			
0187	Baruada Khalsa	37.00	0	0	0	0	0	0	0	0	0	0	0	0	0	0	0	0	0	0	0
0188	Barauda Bamhnauli	33.00	70	70	645	317	328	58	75	14	16	0	0	117	54	165	20	40	0	27	18
0189	Gangwara Amadpur	36.00	0	0	0	0	0	0	0	0	0	0	0	0	0	0	0	0	0	0	0
0190	Gangwara Nakanwa	41.00	0	0	0	0	0	0	0	0	0	0	0	0	0	0	0	0	0	0	0
0191	Medhwa	151.00	41	44	390	214	176	42	40	0	0	0	0	140	60	90	16	83	15	5	1
0192	Gang Barar Nagwa	41.00	0	0	0	0	0	0	0	0	0	0	0	0	0	0	0	0	0	0	0
0193	Nagwa	129.00	135	138	860	429	431	92	107	168	146	0	0	207	88	219	0	96	0	111	0
0194	Kohara	166.00	154	155	1159	550	609	146	135	93	102	0	0	278	72	212	4	142	1	45	3
0195	Amadpur	417.00	325	328	2364	1170	1194	230	260	202	186	0	0	622	247	464	57	376	52	49	3
0196	Puracheta Dube	14.00	102	106	602	316	286	54	59	22	24	0	0	182	50	121	53	114	52	0	0
0197	Bisambhar Chak	1.00	0	0	0	0	0	0	0	0	0	0	0	0	0	0	0	0	0	0	0
0198	Pura Jagarnath Mis	198.00	16	16	105	55	50	13	11	0	0	0	0	34	17	24	0	24	0	0	0
0199	Puracheta Mishira	6.00	11	11	78	40	38	9	6	0	0	0	0	26	15	12	0	10	0	0	0
0200	Bagahi	251.00	185	187	1323	658	665	178	130	224	205	0	0	245	51	265	27	194	8	44	2
0201	Dhanapur	1280.00	1910	1926	13388	7031	6357	1451	1397	1347	1205	0	0	3897	1732	3124	523	1041	38	1003	412
0202	Rasulpur	78.00	72	72	452	228	224	47	37	25	15	0	0	131	55	111	0	83	0	20	0
0203	Sarya	37.00	47	47	319	156	163	36	40	0	0	0	0	93	32	69	4	57	3	0	1
0204	Pura Cheta Mishera	6.00	0	0	0	0	0	0	0	0	0	0	0	0	0	0	0	0	0	0	0
Summary for 'Nyay Panchayat' = 0014 (18 detail records)																					
Sum		2922.00	3068	3100	21685	11164	10521	2356	2297	2095	1899	0	0	5972	2473	4876	704	2260	169	1304	440

1	2	23	24	25	26	27	28	29	30	31	32	33	34	35	36	37	38	39	40	41	42
0014	**Dhanapur Nyay Panchayat / न्याय पंचायत**																				
0187	Baruada Khalsa	0	0	0	0	0	0	0	0	0	0	0	0	0	0	0	0	0	0	0	0
0188	Barauda Bamhnauli	0	0	0	0	12	0	61	0	0	0	12	1	0	0	13	1	1	4	151	304
0189	Gangwara Amadpur	0	0	0	0	0	0	0	0	0	0	0	0	0	0	0	0	0	0	0	0
0190	Gangwara Nakanwa Medhwa	0	0	0	0	0	0	0	0	0	0	0	0	0	0	0	0	0	0	0	0
0191	Medhwa	0	0	0	0	0	0	0	0	0	0	0	0	0	0	2	0	0	0	124	160
0192	Gang Barar Nagwa	0	0	0	0	0	0	0	0	0	0	0	0	0	0	0	0	0	0	0	0
0193	Nagwa	0	0	0	0	0	0	0	0	3	0	1	0	1	0	7	0	0	156	210	275
0194	Kohara	2	0	0	0	2	0	1	0	10	0	2	0	2	0	6	0	18	269	320	336
0195	Amadpur	0	0	0	0	0	0	12	0	0	0	3	0	3	0	21	2	0	377	706	760
0196	Puracheta Dube	0	0	0	0	0	0	1	0	0	0	2	0	0	0	4	1	0	37	195	196
0197	Bisambhar Chak	0	0	0	0	0	0	0	0	0	0	0	0	0	0	0	0	0	0	0	0
0198	Pura Jagarnath Mishra	0	0	0	0	0	0	0	0	0	0	0	0	0	0	0	0	0	0	31	50
0199	Puracheta Mishira	0	0	0	0	0	0	0	0	0	0	0	0	0	0	2	0	0	16	28	22
0200	Bagahi	0	0	0	0	3	1	1	0	10	15	2	0	4	0	7	1	0	313	393	325
0201	Dhanapur	10	0	3	0	191	16	107	5	43	4	281	19	94	0	351	29	0	63	3907	5771
0202	Rasulpur	2	0	0	0	1	0	0	0	0	0	0	0	0	0	5	0	0	0	117	224
0203	Sarya	0	0	0	0	0	0	7	0	0	0	0	0	2	0	3	0	0	0	87	159
0204	Pura Cheta Mishera	0	0	0	0	0	0	0	0	0	0	0	0	0	0	0	0	0	0	0	0
Summary for 'Nyay Panchayat' = 0014 (18 detail records)																					
Sum		14	0	3	0	209	17	190	5	66	19	303	20	106	0	421	34	19	1235	6269	8582

1	2	3	4	5	6	7	8	9	10	11	12	13	14	15	16	17	18	19	20	21	22
0015	**Dabariya**	**Nyay Panchayat / न्याय पंचायत**																			
0205	Sonhuli	237.00	171	171	1333	733	600	143	130	156	111	0	0	296	74	366	64	233	2	121	61
0206	Gang Barar Sonhuli	77.00	0	0	0	0	0	0	0	0	0	0	0	0	0	0	0	0	0	0	0
0207	Kawal Pura	243.00	98	99	1017	525	492	101	93	158	122	0	0	304	165	235	16	158	11	47	5
0208	Bhart Patti	59.00	0	0	0	0	0	0	0	0	0	0	0	0	0	0	0	0	0	0	0
0209	Papraul	225.00	139	140	1085	561	524	126	113	141	116	0	0	279	46	233	18	203	15	2	1
0210	Prahaladpur	195.00	127	134	1039	543	496	152	104	0	0	0	0	222	46	271	4	219	1	10	3
0211	Dabariya	403.00	246	246	1776	880	896	169	183	204	195	0	0	481	237	375	83	239	18	74	50
0212	Lakhipur	59.00	88	89	532	261	271	54	51	15	15	0	0	106	31	121	15	55	4	29	11
0213	Manni Patti	119.00	49	50	443	220	223	67	61	0	0	0	0	92	10	102	13	99	13	0	0
0214	Guraini	160.00	79	82	598	303	295	77	49	54	50	0	0	182	60	110	145	63	80	41	65
0215	Dawan Pura	216.00	45	45	311	165	146	41	32	0	0	0	0	71	21	77	1	71	1	5	0
0216	Kodai	68.00	0	0	0	0	0	0	0	0	0	0	0	0	0	0	0	0	0	0	0
0217	Jamejay Pur	15.00	42	46	332	174	158	37	30	0	0	0	0	103	44	69	12	53	1	12	10
0218	Medhan	352.00	307	312	1958	1013	945	196	200	216	185	0	0	452	109	539	393	230	130	237	261
Summary for 'Nyay Panchayat' = 0015 (14 detail records)																					
Sum		2428.00	1391	1414	10424	5378	5046	1163	1046	944	794	0	0	2588	843	2498	764	1623	276	578	467

1	2	23	24	25	26	27	28	29	30	31	32	33	34	35	36	37	38	39	40	41	42
0015	**Dabariya**	Nyay Panchayat / न्याय पंचायत																			
0205	Sonhuli	0	0	0	0	2	0	1	0	0	0	1	0	0	0	8	1	0	1	367	535
0206	Gang Barar Sonhuli	0	0	0	0	0	0	0	0	0	0	0	0	0	0	0	0	0	0	0	0
0207	Kawal Pura	0	0	0	0	0	0	10	0	0	0	0	0	0	0	20	0	0	52	290	424
0208	Bhart Patti	0	0	0	0	0	0	0	0	0	0	0	0	0	0	0	0	0	0	0	0
0209	Papraul	2	0	0	0	0	0	0	0	6	0	1	1	0	0	19	1	0	51	328	455
0210	Prahaladpur	0	0	0	0	0	0	26	0	1	0	6	0	0	0	9	0	0	159	272	333
0211	Dabariya	0	0	0	0	13	11	3	0	2	0	11	0	1	0	32	4	0	26	505	787
0212	Lakhipur	0	0	0	0	0	0	3	0	21	0	8	0	0	0	5	0	1	28	139	228
0213	Manni Patti	0	0	0	0	0	0	0	0	1	0	0	0	0	0	2	0	9	91	109	119
0214	Guraini	0	0	0	0	0	0	0	0	0	0	0	0	0	0	6	0	0	0	193	150
0215	Dawan Pura	0	0	0	0	0	0	0	0	0	0	0	0	0	0	1	0	1	74	87	71
0216	Kodai	0	0	0	0	0	0	0	0	0	0	0	0	0	0	0	0	0	0	0	0
0217	Jamejay Pur	0	0	0	0	1	0	0	0	0	0	1	0	0	0	2	1	0	0	105	146
0218	Medhan	2	1	0	0	0	0	38	0	20	0	1	0	0	0	11	1	0	3	474	549
Summary for 'Nyay Panchayat' = 0015 (14 detail records)																					
Sum		4	1	0	0	16	11	81	0	51	0	29	1	1	0	115	8	11	485	2869	3797

1	2	3	4	5	6	7	8	9	10	11	12	13	14	15	16	17	18	19	20	21	22
0016	**Shantipur (Torwa**	**Nyay Panchayat** / न्याय पंचायत																			
0219	Sakarari	358.00	172	181	1211	599	612	120	109	194	182	0	0	347	156	228	30	122	3	44	19
0220	Jamalapur	6.00	0	0	0	0	0	0	0	0	0	0	0	0	0	0	0	0	0	0	0
0221	Torwan	260.00	376	376	2891	1431	1460	321	297	328	289	0	0	779	365	577	111	344	24	143	82
0222	Neerapur	47.00	52	52	314	163	151	50	34	97	81	0	0	47	20	77	1	9	0	64	0
0223	Nailipati Pashchim	143.00	170	171	1179	633	546	113	83	111	85	0	0	154	59	355	15	308	10	24	5
0224	Nailipatti Purba	86.00	77	79	589	304	285	66	57	59	47	0	0	184	88	124	11	77	1	22	9
0225	Ranpur	112.00	85	85	708	388	320	73	59	111	87	0	0	219	66	189	0	136	0	46	0
0226	Bewada	125.00	119	119	850	451	399	105	65	141	123	0	0	292	152	186	5	143	3	8	0
0227	Odhwa	56.00	9	9	72	44	28	11	7	14	10	0	0	8	4	25	0	18	0	5	0
0228	Busgawa	267.00	225	225	1639	851	788	199	158	179	156	0	0	531	236	340	69	208	24	57	45
0229	Autauli	190.00	145	150	1143	586	557	139	151	39	27	0	0	255	21	240	10	175	7	27	0
Summary for 'Nyay Panchayat' = 0016 (11 detail records)																					
Sum		1650.00	1430	1447	10596	5450	5146	1197	1020	1273	1087	0	0	2816	1167	2341	252	1540	72	440	160

1	2	23	24	25	26	27	28	29	30	31	32	33	34	35	36	37	38	39	40	41	42
0016	**Shantipur (Torwa Nyay Panchayat / न्याय पंचायत**																				
0219	Sakarari	3	0	1	0	12	5	3	0	0	0	5	1	0	0	38	2	10	102	361	480
0220	Jamalapur	0	0	0	0	0	0	0	0	0	0	0	0	0	0	0	0	0	0	0	0
0221	Torwan	3	0	0	0	15	2	15	1	0	0	18	0	6	0	33	2	13	220	841	1129
0222	Neerapur	0	0	0	0	1	1	1	0	0	0	2	0	0	0	0	0	0	65	86	85
0223	Nailipati Pashchim	0	0	1	0	4	0	1	0	0	0	7	0	0	0	10	0	10	209	268	322
0224	Nailipatti Purba	0	0	0	0	1	0	5	0	0	0	10	0	1	0	8	1	1	34	179	240
0225	Ranpur	0	0	2	0	3	0	0	0	0	0	0	0	0	0	2	0	0	0	199	320
0226	Bewada	0	0	0	0	0	0	4	0	0	0	5	0	0	0	26	2	6	92	259	302
0227	Odhwa	0	0	0	0	0	0	0	0	0	0	0	0	1	0	1	0	0	8	19	20
0228	Busgawa	14	0	0	0	4	0	8	0	1	0	14	0	3	0	31	0	8	86	503	633
0229	Autauli	0	0	0	0	0	0	8	1	4	0	5	0	4	0	17	2	10	170	336	377
Summary for 'Nyay Panchayat' = 0016 (11 detail records)																					
Sum		20	0	4	0	40	8	45	2	5	0	66	1	15	0	166	9	58	986	3051	3908

1	2	3	4	5	6	7	8	9	10	11	12	13	14	15	16	17	18	19	20	21	22
0017	**Kharan**	**Nyay Panchayat / न्याय पंचायत**																			
0230	Odra Garupur	172.00	297	297	2103	1057	1046	265	245	174	167	0	0	512	113	465	339	159	67	213	253
0231	Negura	382.00	326	326	2351	1193	1158	276	262	487	466	0	0	540	193	467	268	223	45	230	223
0232	Orawlla	37.00	19	20	157	73	84	15	18	0	0	0	0	45	26	42	0	36	0	0	0
0233	Gobind Chak	42.00	10	10	103	58	45	17	9	34	27	0	0	33	7	20	10	10	0	10	10
0234	Kharan	411.00	466	470	3186	1649	1537	351	341	520	498	0	0	821	249	724	57	316	4	314	50
0235	Kawipaharpur	396.00	496	500	3912	2045	1867	457	388	214	172	0	0	1013	257	951	77	634	0	156	72
0236	Ahikaura	364.00	406	406	2704	1403	1301	281	260	312	286	0	0	661	198	695	63	278	7	378	31
0237	Ram Chander Patti	10.00	0	0	0	0	0	0	0	0	0	0	0	0	0	0	0	0	0	0	0
0238	Bhatsa	45.00	42	42	316	163	153	43	25	31	28	0	0	70	50	69	15	57	1	11	14
Summary for 'Nyay Panchayat' = 0017 (9 detail records)																					
Sum		1859 00	2062	2071	14832	7641	7191	1705	1548	1772	1644	0	0	3695	1093	3433	829	1713	124	1312	653

1	2	23	24	25	26	27	28	29	30	31	32	33	34	35	36	37	38	39	40	41	42
0017	**Kharan**	**Nyay Panchayat / न्याय पंचायत**																			
0230	Odra Garupur	10	0	4	0	1	0	20	0	19	17	8	2	2	0	29	0	12	178	580	529
0231	Negura	1	0	0	0	0	0	0	0	0	0	2	0	1	0	10	0	3	70	723	820
0232	Orawlla	0	0	0	0	0	0	0	0	0	0	0	0	0	0	6	0	0	45	31	39
0233	Gobind Chak	0	0	0	0	0	0	0	0	0	0	0	0	0	0	0	0	0	15	38	20
0234	Kharan	6	0	3	0	3	0	12	0	2	0	6	1	6	0	56	2	159	333	766	1147
0235	Kawipaharpur	3	0	9	0	57	3	36	0	0	0	10	0	5	0	41	2	6	139	1088	1651
0236	Ahikaura	0	0	5	0	0	1	14	22	0	0	5	0	0	0	15	2	56	414	652	824
0237	Ram Chander Patti	0	0	0	0	0	0	0	0	0	0	0	0	0	0	0	0	0	0	0	0
0238	Bhatsa	0	0	0	0	0	0	1	0	0	0	0	0	0	0	0	0	0	0	94	138
Summary for 'Nyay Panchayat' = 0017 (9 detail records)																					
Sum		20	0	21	0	61	4	83	22	21	17	31	3	14	0	157	6	236	1194	3972	5168

1	2	3	4	5	6	7	8	9	10	11	12	13	14	15	16	17	18	19	20	21	22
0018	**Garehun (Premas**	**Nyay Panchayat** / न्याय पंचायत																			
0239	Hashimpur	46.00	70	71	651	334	317	83	83	0	0	0	0	141	48	158	21	64	1	68	17
0240	Bamhniya Rampur	469.00	460	470	3299	1696	1603	335	354	331	297	0	0	1022	415	766	208	391	31	249	171
0241	Maharai	8.00	21	21	113	57	56	10	5	13	16	0	0	33	16	27	2	16	1	6	1
0242	Gurehoo	495.00	245	257	1578	780	798	166	149	205	235	0	0	357	93	355	141	273	120	33	18
0243	Amara	237.00	191	191	1408	729	679	150	146	126	120	0	0	295	118	366	46	154	33	166	8
0244	Bamanpur	23.00	30	31	214	118	96	28	21	0	0	0	0	45	13	52	1	26	0	20	0
0245	Pandeypuri Milki	36.00	115	115	786	424	362	76	69	155	123	0	0	249	49	194	80	114	11	75	69
0246	Shri Kantpur	31.00	61	61	436	213	223	37	37	1	5	0	0	133	78	82	1	48	0	0	0
0247	Dedhwaliya	46.00	63	63	511	260	251	46	50	54	62	0	0	186	119	108	6	64	0	5	0
0248	Nonari	82.00	44	44	349	179	170	43	32	0	0	0	0	113	48	88	0	77	0	1	0
0249	Kaudharpur	176.00	116	116	651	374	277	51	27	102	70	0	0	238	84	219	0	185	0	21	0
0250	Bhadau	261.00	248	248	1570	814	756	137	174	353	303	0	0	358	145	438	156	136	22	255	132
Summary for 'Nyay Panchayat' = 0018 (12 detail records)																					
Sum		1910.00	1664	1688	11566	5978	5588	1162	1147	1340	1231	0	0	3170	1226	2853	662	1548	219	899	416

1	2	23	24	25	26	27	28	29	30	31	32	33	34	35	36	37	38	39	40	41	42
0018	**Garehun (Premas Nyay Panchayat / न्याय पंचायत**																				
0239	Hashimpur	0	0	1	0	0	0	6	0	0	0	7	0	5	0	7	3	0	5	176	291
0240	Bamhniya Rampur	6	0	0	0	1	1	44	0	2	0	21	1	9	0	43	4	0	1	930	1394
0241	Maharai	0	0	0	0	2	0	2	0	0	0	0	0	0	0	1	0	0	0	30	54
0242	Gurchoo	1	0	1	0	10	0	9	0	0	0	9	1	1	0	18	2	2	4	423	653
0243	Amara	0	0	0	0	1	1	5	0	0	0	2	0	3	0	35	4	0	0	363	633
0244	Bamanpur	0	0	0	0	0	1	2	0	0	0	2	0	0	0	2	0	4	48	62	47
0245	Pandeypuri Milki	0	0	0	0	0	0	0	0	0	0	1	0	0	0	4	0	1	5	229	277
0246	Shri Kantpur	3	0	0	0	1	0	3	0	0	0	11	0	8	0	8	1	0	0	131	222
0247	Dedhwaliya	1	0	1	0	6	3	4	0	0	0	12	0	3	0	12	3	0	0	152	245
0248	Nonari	0	0	0	0	0	0	1	0	0	0	0	0	5	0	4	0	0	0	91	170
0249	Kaudharpur	0	0	0	0	0	0	2	0	1	0	0	0	0	0	10	0	0	0	155	277
0250	Bhadau	3	0	0	0	7	0	9	1	0	0	7	0	1	0	20	1	0	5	376	595
Summary for 'Nyay Panchayat' = 0018 (12 detail records)																					
Sum		14	0	3	0	28	6	87	1	3	0	72	2	35	0	164	18	7	68	3118	4858

1	2	3	4	5	6	7	8	9	10	11	12	13	14	15	16	17	18	19	20	21	22
0019	Nidil pur	Nyay Panchayat / न्याय पंचायत																			
0251	Rajendrpur	78.00	124	128	860	430	430	94	101	64	48	0	0	188	61	194	9	187	9	2	0
0252	Nekrampur	255.00	226	235	1720	869	851	300	194	131	110	0	0	316	146	381	55	284	29	52	20
0253	Dharavn	315.00	437	439	3525	1776	1749	354	373	368	326	0	0	1074	616	802	193	393	88	334	103
0254	Phoolpur Prasadpur	99.00	56	56	369	190	179	66	41	14	18	0	0	39	18	85	17	53	6	28	10
0255	Khar Kholi	65.00	80	80	423	221	202	42	41	33	31	0	0	93	29	117	2	76	0	28	2
0256	Marai	32.00	72	73	531	283	248	64	54	191	161	0	0	100	40	108	57	30	2	77	55
0257	Nidilpur	315.00	255	255	1605	818	787	177	172	148	161	0	0	416	98	381	212	162	31	183	176
0258	Visumpura	20.00	157	157	881	490	391	75	57	31	27	0	0	156	37	280	216	107	95	155	118
0259	Virana	325.00	341	346	2305	1248	1057	272	211	439	385	0	0	418	102	640	258	395	68	216	189
0260	Devarapur	97.00	86	86	627	319	308	71	57	78	64	0	0	129	28	130	0	110	0	19	0
0261	Jamurana	122.00	150	150	1196	618	578	143	112	173	147	0	0	282	92	258	137	93	4	142	132
Summary for 'Nyay Panchayat' = 0019 (11 detail records)																					
Sum		1723.00	1984	2005	14042	7262	6780	1658	1413	1670	1478	0	0	3211	1267	3376	1156	1890	332	1236	805

1	2	23	24	25	26	27	28	29	30	31	32	33	34	35	36	37	38	39	40	41	42
0019	**Nidil pur**	**Nyay Panchayat / न्याय पंचायत**																			
0251	Rajendrpur	0	0	0	0	0	0	1	0	0	0	1	0	0	0	3	0	0	0	236	421
0252	Nekrampur	1	0	1	0	5	0	4	0	0	0	6	1	4	0	24	5	3	65	485	731
0253	Dharavn	0	0	7	0	1	0	9	0	1	0	9	0	4	0	44	2	3	15	971	1541
0254	Phoolpur Prasadpur	0	0	0	0	4	0	0	0	0	0	0	0	0	0	0	1	0	0	105	162
0255	Khar Kholi	0	0	0	0	4	0	0	0	0	0	0	0	0	0	9	0	1	0	103	200
0256	Marai	0	0	0	0	0	0	0	0	0	0	0	0	0	0	1	0	0	0	175	191
0257	Nidilpur	1	0	0	0	15	5	0	0	3	0	1	0	1	0	15	0	0	2	437	573
0258	Visumpura	0	0	0	0	4	2	0	0	0	0	2	1	4	0	8	0	0	0	210	175
0259	Virana	0	0	1	0	0	0	5	0	0	0	6	0	1	0	16	1	103	294	505	505
0260	Devarapur	0	0	0	0	0	0	0	0	0	0	0	0	0	0	1	0	2	7	187	301
0261	Jamurana	2	0	3	0	1	0	1	0	2	0	2	0	2	0	10	1	0	0	360	441
Summary for 'Nyay Panchayat' = 0019 (11 detail records)																					
Sum		4	0	12	0	34	7	20	0	6	0	27	2	16	0	131	10	112	383	3774	5241

1	2	3	4	5	6	7	8	9	10	11	12	13	14	15	16	17	18	19	20	21	22
0020	**Awajapur**	**Nyay Panchayat / न्याय पंचायत**																			
0262	Vardisara	242.00	229	229	1477	746	731	152	144	377	370	0	0	417	166	355	102	152	18	137	82
0263	Math Ucharhhal Gi	6.00	69	79	563	293	270	68	62	16	13	0	0	158	52	124	0	61	0	44	0
0264	Lokuwa	177.00	204	204	1343	664	679	150	133	242	245	0	0	303	126	272	160	103	41	129	109
0265	Shivadasipur	44.00	71	74	624	318	306	56	52	92	81	0	0	183	87	146	38	96	1	41	37
0266	Marufapur	219.00	0	0	0	0	0	0	0	0	0	0	0	0	0	0	0	0	0	0	0
0267	Maheshi	85.00	103	103	890	448	442	84	79	57	45	0	0	278	149	156	2	86	0	34	0
0268	Ramarepur	91.00	102	106	769	383	386	83	69	57	55	0	0	241	124	174	89	61	4	105	85
0269	Awajapur	325.00	338	338	2720	1356	1364	271	293	470	501	0	0	709	345	473	51	206	0	184	45
0270	Jiyanpur	71.00	120	120	910	444	466	98	104	260	271	0	0	207	97	208	93	100	0	79	93
Summary for 'Nyay Panchayat' = 0020 (9 detail records)																					
Sum		1260.00	1236	1253	9296	4652	4644	962	936	1571	1581	0	0	2496	1146	1908	535	865	64	753	451

1	2	23	24	25	26	27	28	29	30	31	32	33	34	35	36	37	38	39	40	41	42
0020	**Awajapur Nyay Panchayat / न्याय पंचायत**																				
0262	Vardisara	1	0	0	0	2	0	3	0	0	0	23	0	1	0	36	2	93	217	298	412
0263	Math Ucharhhal Giri	0	0	0	0	10	0	0	0	0	0	1	0	0	0	8	0	0	0	169	270
0264	Lokuwa	0	0	1	0	21	9	0	0	1	0	4	0	0	0	13	1	0	0	392	519
0265	Shivadasipur	0	0	0	0	0	0	0	0	0	0	2	0	0	0	7	0	86	134	86	134
0266	Marufapur	0	0	0	0	0	0	0	0	0	0	0	0	0	0	0	0	0	0	0	0
0267	Maheshi	1	0	0	0	1	0	7	0	5	0	4	0	1	0	17	2	0	0	292	440
0268	Ramarepur	0	0	0	0	0	0	0	0	0	0	1	0	0	0	7	0	0	0	209	297
0269	Awajapur	2	0	2	0	12	0	2	0	1	0	16	0	8	0	40	6	0	2	883	1311
0270	Jiyanpur	3	0	0	0	2	0	10	0	0	0	2	0	2	0	10	0	0	3	236	370
Summary for 'Nyay Panchayat' = 0020 (9 detail records)																					
Sum		7	0	3	0	48	9	22	0	7	0	53	0	12	0	138	11	179	356	2565	3753

1	2	3	4	5	6	7	8	9	10	11	12	13	14	15	16	17	18	19	20	21	22
0021	**Hetampur**	**Nyay Panchayat / न्याय पंचायत**																			
0271	Chitawal	43.00	29	31	205	97	108	24	32	97	108	0	0	21	0	51	0	0	0	50	0
0272	Mirjapur	105.00	131	141	829	414	415	91	87	200	168	0	0	252	114	176	16	77	7	70	9
0273	Karjaura	66.00	61	61	411	221	190	50	47	83	68	0	0	120	23	89	38	36	6	28	32
0274	Akabalpur	42.00	78	78	596	291	305	76	67	0	0	0	0	149	40	127	79	99	49	22	29
0275	Hetampur	269.00	179	179	1121	547	574	124	114	9	6	0	0	348	227	244	8	163	2	46	4
0276	Visunpur Kala	159.00	204	210	1782	869	913	219	221	477	495	0	0	360	147	381	138	157	5	116	130
0277	Gauspur	167.00	191	195	1451	729	722	167	151	220	208	0	0	403	193	313	47	143	1	107	45
0278	Dubauliya	25.00	43	43	260	134	126	36	30	134	126	0	0	50	3	58	50	1	0	40	50
0279	Kadirabad	72.00	169	169	1254	619	635	94	116	78	94	0	0	404	221	282	7	98	2	82	0
0280	Dodhiya	90.00	139	145	889	481	408	76	69	113	89	0	0	293	108	228	44	37	0	123	30
0281	Navrangabad	45.00	137	137	1022	562	460	135	119	0	0	0	0	192	26	269	2	75	0	71	0
0282	Enamatpur	168.00	305	305	2003	1040	963	196	287	140	117	0	0	483	150	513	123	161	31	276	90
Summary for 'Nyay Panchayat' = 0021 (12 detail records)																					
Sum		1251.00	1666	1694	11823	6004	5819	1288	1340	1551	1479	0	0	3075	1252	2731	552	1047	103	1031	419
0022	**Kamalpur**	**Nyay Panchayat / न्याय पंचायत**																			
0283	Asavariya	132.00	94	107	716	358	358	64	63	112	97	0	0	238	91	173	147	113	35	16	86
0284	Baheri	358.00	371	374	2544	1297	1247	286	247	495	470	0	0	583	214	574	255	254	11	261	239
0285	Jamurkha	122.00	190	190	1405	744	661	172	131	223	217	0	0	406	193	276	79	98	6	81	54
0286	Kamalpur	113.00	527	540	4412	2268	2144	455	469	406	389	0	0	1261	619	935	16	128	0	322	1
0287	Katkauliya	36.00	0	0	0	0	0	0	0	0	0	0	0	0	0	0	0	0	0	0	0
0288	Kamalpur Kohna	55.00	61	62	466	226	240	40	37	0	0	0	0	103	60	115	0	104	0	0	0
Summary for 'Nyay Panchayat' = 0022 (6 detail records)																					
Sum		816.00	1243	1273	9543	4893	4650	1017	947	1236	1173	0	0	2591	1177	2073	497	697	52	680	380

1	2	23	24	25	26	27	28	29	30	31	32	33	34	35	36	37	38	39	40	41	42
0021	**Hetampur**	**Nyay Panchayat / न्याय पंचायत**																			
0271	Chitawal	0	0	0	0	0	0	0	0	0	0	0	0	0	0	1	0	0	0	46	108
0272	Mirjapur	2	0	1	0	2	0	3	0	0	0	8	0	2	0	11	0	0	0	238	399
0273	Karjaura	0	0	1	0	15	0	0	0	0	0	3	0	1	0	5	0	0	0	132	152
0274	Akabalpur	0	0	0	0	0	0	0	0	0	0	3	1	0	0	3	0	0	69	164	157
0275	Hetampur	1	0	0	0	0	0	0	0	0	0	9	0	2	0	23	2	0	2	303	564
0276	Visunpur Kala	2	0	23	0	0	0	6	0	4	0	20	0	7	0	46	3	0	122	488	653
0277	Gauspur	4	0	4	0	11	0	5	0	1	0	5	0	12	0	21	1	0	1	416	674
0278	Dubauliya	0	0	2	0	5	0	0	0	3	0	4	0	2	0	1	0	0	0	76	76
0279	Kadirabad	10	0	0	0	9	1	6	0	12	0	12	2	6	0	47	2	0	11	337	617
0280	Dodhiya	0	0	4	0	21	12	7	0	8	0	6	0	0	0	22	2	0	0	253	364
0281	Navrangabad	0	0	0	0	33	1	31	0	1	0	13	0	6	0	39	1	0	0	293	458
0282	Enamatpur	2	0	2	0	22	0	9	0	7	0	6	0	5	1	23	1	2	18	525	822
Summary for 'Nyay Panchayat' = 0021 (12 detail records)																					
Sum		21	0	37	0	118	14	67	0	36	0	89	3	43	1	242	12	2	223	3271	5044
0022	**Kamalpur**	**Nyay Panchayat / न्याय पंचायत**																			
0283	Asavariya	0	0	0	0	21	24	4	0	0	0	1	0	3	0	15	2	0	0	185	211
0284	Baheri	0	0	1	0	1	0	1	2	8	0	17	0	0	0	31	3	0	69	723	923
0285	Jamurkha	11	9	0	0	0	0	18	8	2	0	51	1	3	0	12	1	0	0	468	582
0286	Kamalpur	3	0	0	0	53	4	45	1	5	0	233	5	34	0	112	5	1	0	1332	2128
0287	Katkauliya	0	0	0	0	0	0	0	0	0	0	0	0	0	0	0	0	0	0	0	0
0288	Kamalpur Kohna	0	0	0	0	0	0	0	0	0	0	0	0	4	0	7	0	0	0	111	240
Summary for 'Nyay Panchayat' = 0022 (6 detail records)																					
Sum		14	9	1	0	75	28	68	11	15	0	302	6	44	0	177	11	1	69	2819	4084

1	2	3	4	5	6	7	8	9	10	11	12	13	14	15	16	17	18	19	20	21	22
0023	**Lalpur (Janauli)**	**Nyay Panchayat / न्याय पंचायत**																			
0289	Babhaniyaw Thana	204.00	146	146	1052	528	524	116	137	300	291	0	0	259	105	228	110	89	0	119	109
0290	Janauli	192.00	159	164	1011	542	469	90	69	126	107	0	0	328	165	283	41	186	6	74	33
0291	Bamhari	39.00	20	22	112	58	54	15	9	53	47	0	0	28	5	22	2	6	1	16	1
0292	Chilbili	268.00	148	148	901	469	432	100	94	182	170	0	0	238	72	204	48	66	6	138	42
0293	Raitha	262.00	213	224	1692	859	833	187	176	273	237	0	0	526	187	352	14	222	10	79	2
0294	Shitalpur	82.00	59	59	441	211	230	62	52	0	0	0	0	98	22	105	1	81	1	13	0
0295	Barhan	288.00	238	242	1782	860	922	219	217	178	179	0	0	394	223	411	2	251	1	90	0
Summary for 'Nyay Panchayat' = 0023 (7 detail records)																					
Sum		1335 00	983	1005	6991	3527	3464	789	754	1112	1031	0	0	1871	779	1605	218	901	25	529	187
0024	**Awati**	**Nyay Panchayat / न्याय पंचायत**																			
0296	Madhopur	427.00	249	249	1789	929	860	181	163	301	243	0	0	561	161	434	0	249	0	114	0
0297	Karjara	226.00	146	146	850	431	419	105	73	186	175	0	0	241	122	198	75	108	5	80	69
0298	Mahro	257.00	247	250	1702	895	807	188	162	128	111	0	0	389	115	469	80	345	20	75	56
0299	Lodhva	33.00	5	5	49	31	18	6	3	0	0	0	0	19	2	13	4	13	4	0	0
0300	Silauta	154.00	139	139	1242	654	588	156	118	202	173	0	0	314	125	322	203	165	44	140	159
0301	Mangalpur	56.00	12	12	134	68	66	11	11	0	0	0	0	46	25	30	0	23	0	0	0
0302	Alamkhatopur	184.00	72	73	557	290	267	53	41	101	87	0	0	142	52	142	14	82	0	47	12
0303	Awti	465.00	284	284	2086	1097	989	225	188	473	438	0	0	585	226	521	32	247	0	229	31
Summary for 'Nyay Panchayat' = 0024 (8 detail records)																					
Sum		1802.00	1154	1158	8409	4395	4014	925	759	1391	1227	0	0	2297	828	2129	408	1232	73	685	327

1	2	23	24	25	26	27	28	29	30	31	32	33	34	35	36	37	38	39	40	41	42
0023	**Lalpur (Janauli)**	**Nyay Panchayat / न्याय पंचायत**																			
0289	Babhaniyaw Thana	0	0	0	0	0	0	2	0	0	0	2	0	0	0	16	1	0	0	300	414
0290	Janauli	1	0	2	0	0	0	4	0	0	0	1	0	0	0	15	2	0	0	259	428
0291	Bamhari	0	0	0	0	0	0	0	0	0	0	0	0	0	0	0	0	0	0	36	52
0292	Chilbili	0	0	0	0	0	0	0	0	0	0	0	0	0	0	0	0	1	31	264	353
0293	Raitha	3	0	0	0	10	0	2	0	1	0	5	1	9	0	21	1	0	6	507	813
0294	Shitalpur	0	0	0	0	2	0	6	0	0	0	0	0	0	0	3	0	0	0	106	229
0295	Barhan	5	0	1	0	1	0	6	1	28	0	1	0	6	0	22	0	0	0	449	920
Summary for 'Nyay Panchayat' = 0023 (7 detail records)																					
Sum		9	0	3	0	13	0	20	1	29	0	9	1	15	0	77	4	1	37	1921	3209
0024	**Awati**	**Nyay Panchayat / न्याय पंचायत**																			
0296	Madhopur	2	0	2	0	1	0	4	0	4	0	14	0	6	0	38	0	0	0	495	860
0297	Karjara	0	0	0	0	3	1	0	0	0	0	0	0	0	0	7	0	0	0	233	344
0298	Mahro	3	0	0	0	9	3	1	0	4	0	4	0	7	0	21	1	1	31	425	696
0299	Lodhva	0	0	0	0	0	0	0	0	0	0	0	0	0	0	0	0	0	0	18	14
0300	Silauta	0	0	0	0	0	0	4	0	0	0	0	0	0	0	13	0	0	0	332	385
0301	Mangalpur	1	0	0	0	0	0	0	0	0	0	0	0	3	0	3	0	0	0	38	66
0302	Alamkhatopur	0	0	0	0	7	2	0	0	1	0	4	0	0	0	1	0	0	0	148	253
0303	Awti	6	0	0	0	0	0	3	0	1	0	8	0	5	0	22	1	0	0	576	957
Summary for 'Nyay Panchayat' = 0024 (8 detail records)																					
Sum		12	0	2	0	20	6	12	0	10	0	30	0	21	0	105	2	1	31	2265	3575

1	2	3	4	5	6	7	8	9	10	11	12	13	14	15	16	17	18	19	20	21	22
0025	**Awahi**	**Nyay Panchayat / न्याय पंचायत**																			
0304	Rampurdas	151.00	241	241	1418	762	656	120	104	112	84	0	0	466	188	390	28	245	0	63	21
0305	Jigana	241.00	156	156	1231	659	572	161	113	188	161	0	0	302	102	291	60	100	27	109	12
0306	Sisaura Khurd	59.00	0	0	0	0	0	0	0	0	0	0	0	0	0	0	0	0	0	0	0
0307	Hinauta	76.00	71	71	601	306	295	76	76	253	252	0	0	76	8	122	50	110	27	8	23
0308	Sisaura Kala	358.00	320	331	2560	1287	1273	247	272	394	359	0	0	764	339	569	95	331	35	136	59
0309	Baghari	251.00	151	151	998	520	478	129	99	94	87	0	0	185	16	230	2	98	0	108	0
0310	Visunpura Khurd	20.00	39	39	319	164	155	42	33	0	0	0	0	45	5	82	1	53	0	22	1
0311	Avahi	210.00	180	183	1573	817	756	209	164	209	177	0	0	358	122	357	82	153	10	141	71
0312	Bayanpur	79.00	30	30	319	163	156	31	36	83	79	0	0	87	41	75	1	44	0	24	1
0313	Vira Saray	179.00	176	186	1380	691	689	181	184	84	81	0	0	279	58	302	27	174	0	86	27
0314	Mahuji	364.00	296	303	2162	1127	1035	241	244	277	259	0	0	392	104	527	2	207	1	270	1
Summary for 'Nyay Panchayat' = 0025 (11 detail records)																					
Sum		1988.00	1660	1691	12561	6496	6065	1437	1325	1694	1539	0	0	2954	983	2945	348	1515	100	967	216
Summary for 'Tahsil' = 0040 (138 detail records)																					
Sum		23248.00	21033	21311	152822	78320	74502	16828	15639	18815	17296	0	0	39646	15512	35087	7744	18234	2097	11036	5208
Summary for 'CD Block' = 0150 (138 detail records)																					
Sum		23248.00	21033	21311	152822	78320	74502	16828	15639	18815	17296	0	0	39646	15512	35087	7744	18234	2097	11036	5208

1	2	23	24	25	26	27	28	29	30	31	32	33	34	35	36	37	38	39	40	41	42
0025	Awahi Nyay Panchayat / न्याय पंचायत																				
0304	Rampurdas	4	0	1	0	3	1	20	0	4	0	12	0	4	0	34	6	0	0	372	628
0305	Jigana	4	0	0	0	0	0	11	3	22	12	15	3	6	0	24	3	6	26	362	486
0306	Sisaura Khurd	0	0	0	0	0	0	0	0	0	0	0	0	0	0	0	0	0	0	0	0
0307	Hinauta	0	0	0	0	0	0	2	0	0	0	0	0	0	0	2	0	0	0	184	245
0308	Sisaura Kala	7	0	0	0	2	0	17	0	4	0	10	0	6	0	56	1	17	70	701	1108
0309	Baghari	0	0	0	0	1	1	3	0	0	0	7	0	0	0	13	1	0	0	290	476
0310	Visunpura Khurd	0	0	0	0	0	0	2	0	1	0	1	0	2	0	1	0	0	0	82	154
0311	Avahi	1	0	3	0	1	0	6	0	3	0	12	0	9	0	28	1	7	139	453	535
0312	Bayanpur	0	0	0	0	0	0	0	0	0	0	1	0	0	0	6	0	0	1	88	154
0313	Vira Saray	1	0	0	0	0	0	30	0	0	0	0	0	0	0	11	0	0	0	389	662
0314	Mahuji	0	0	0	0	13	0	23	0	0	0	3	0	0	0	11	0	0	48	600	985
Summary for 'Nyay Panchayat' = 0025 (11 detail records)																					
Sum		17	0	4	0	20	2	114	3	34	12	61	3	27	0	186	12	30	284	3521	5433
Summary for 'Tahsil' = 0040 (138 detail records)																					
Sum		166	10	98	0	725	117	836	47	290	49	1117	46	357	1	2228	169	659	5370	42574	61388
Summary for 'CD Block' = 0150 (138 detail records)																					
Sum		166	10	98	0	725	117	836	47	290	49	1117	46	357	1	2228	169	659	5370	42574	61388

VIKAS KHAND CHAHANIYA, DHANAPUR & SAKALDIHA
(TAHSIL SAKALDIHA)
DISTRICT VARANASI

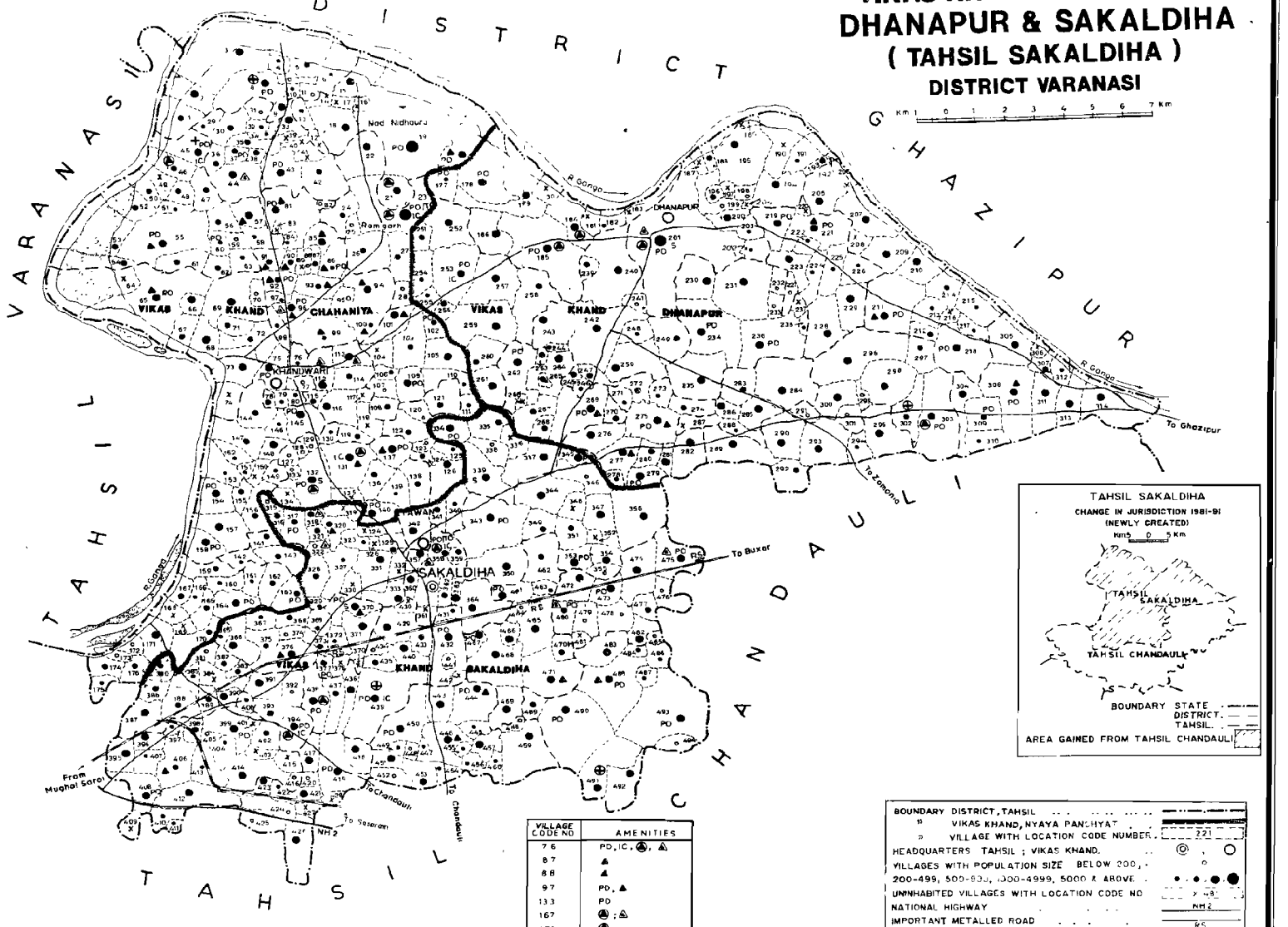

VILLAGE CODE NO	AMENITIES
76	PO, IC, ▲, ▲
87	▲
88	▲
97	PO, ▲
133	PO
167	▲ ; ▲
270	▲
286	PO, IC, ▲, ▲
321	⊕
360	S, ▲, ▲
423	▲

TAHSIL SAKALDIHA
CHANGE IN JURISDICTION 1981-91
(NEWLY CREATED)

BOUNDARY STATE
DISTRICT
TAHSIL
AREA GAINED FROM TAHSIL CHANDAULI

BOUNDARY DISTRICT, TAHSIL	
VIKAS KHAND, NYAYA PANCHYAT	
VILLAGE WITH LOCATION CODE NUMBER	221
HEADQUARTERS TAHSIL ; VIKAS KHAND.	◎ , ○
VILLAGES WITH POPULATION SIZE BELOW 200,	○
200-499, 500-999, 1000-4999, 5000 & ABOVE	• , • , ● , ●
UNINHABITED VILLAGES WITH LOCATION CODE NO	× 48
NATIONAL HIGHWAY	NH 2
IMPORTANT METALLED ROAD	RS
RAILWAY LINE WITH STATION BROAD GAUGE	
RIVERS AND STREAM	
POST OFFICE/TELEGRAPH OFFICE	PO/TO
HIGH SCHOOL/INTER COLLEGE	S , IC
HOSPITAL, PRIMARY HEALTH CENTRE, DISPENSARY	⊕ , ▲ , +
MATERNITY AND CHILD WELFARE CENTRE	▲
IMPORTANT VILLAGE MARKET/HAT	▲

BASED UPON SURVEY OF INDIA MAP WITH THE PERMISSION OF THE SURVEYOR GENERAL OF INDIA

© GOVERNMENT OF U.P. COPYRIGHT 1992

1	2	3	4	5	6	7	8	9	10	11	12	13	14	15	16	17	18	19	20	21	22
0160	Sakaldiha	CD Block / सा. वि. खण्ड																			
														तहसील / Tahsil				Sakaldiha			0040
0026	Tajpur	Nyay Panchayat / न्याय पंचायत																			
0315	Jamalpur	49.00	25	25	179	103	76	18	7	15	7	0	0	11	2	53	0	47	0	6	0
0316	Alahiya	41.00	72	73	551	278	273	66	57	83	67	0	0	151	31	125	1	106	0	7	0
0317	Naikota	124.00	89	95	609	319	290	55	67	148	138	0	0	175	19	170	0	170	0	0	0
0318	Ukanipalray	110.00	85	91	681	340	341	73	75	0	0	0	0	184	74	159	3	105	0	36	0
0319	Manihariy	12.00	0	0	0	0	0	0	0	0	0	0	0	0	0	0	0	0	0	0	0
0320	Manihara	87.00	123	142	927	458	469	105	106	193	186	0	0	223	106	202	33	96	5	91	26
0321	Lehara	128.00	111	116	680	349	331	90	81	58	48	0	0	147	53	174	0	144	0	27	0
0322	Ambachak	17.00	16	16	138	71	67	19	22	0	0	0	0	28	3	38	0	38	0	0	0
0323	Hariharpur	21.00	54	57	418	212	206	37	45	134	123	0	0	87	36	93	29	29	0	51	28
0324	Kakarhati	7.00	0	0	0	0	0	0	0	0	0	0	0	0	0	0	0	0	0	0	0
0325	Durgapur	42.00	101	105	697	344	353	80	72	89	83	0	0	161	60	160	53	69	4	47	44
0326	Khedar	14.00	0	0	0	0	0	0	0	0	0	0	0	0	0	0	0	0	0	0	0
0327	Sarehuakurd	82.00	49	53	349	181	168	40	26	4	5	0	0	80	26	73	1	41	0	7	0
0328	Sarehuakala	108.00	95	106	715	380	335	81	79	0	0	0	0	148	16	172	2	108	2	25	0
0329	Arazisarehua	27.00	49	52	359	182	177	39	48	108	114	0	0	63	17	86	19	27	2	43	17
0330	Parasrampur	77.00	0	0	0	0	0	0	0	0	0	0	0	0	0	0	0	0	0	0	0
0331	Tajpur	210.00	302	322	2323	1187	1136	270	252	362	334	0	0	651	258	547	105	165	4	301	89
0332	Mohenpur	6.00	0	0	0	0	0	0	0	0	0	0	0	0	0	0	0	0	0	0	0
0333	Tendvi	113.00	172	193	1240	680	560	137	116	22	16	0	0	247	95	292	36	66	0	147	34

1	2	23	24	25	26	27	28	29	30	31	32	33	34	35	36	37	38	39	40	41	42
0160	Sakaldiha	CD Block / सा. वि. खण्ड																			
														तहसील / Tahsil				Sakaldiha			0040
0026	Tajpur	Nyay Panchayat / न्याय पंचायत																			
0315	Jamalpur	0	0	0	0	0	0	0	0	0	0	0	0	0	0	0	0	0	0	50	76
0316	Alahiya	0	0	1	0	0	0	0	0	0	0	0	0	3	0	8	1	0	0	153	272
0317	Naikota	0	0	0	0	0	0	0	0	0	0	0	0	0	0	0	0	0	0	149	290
0318	Ukanipalray	0	0	0	0	0	0	3	0	0	0	5	0	0	0	10	3	0	0	181	338
0319	Manihariy	0	0	0	0	0	0	0	0	0	0	0	0	0	0	0	0	0	0	0	0
0320	Manihara	2	0	3	0	0	0	0	0	1	0	6	0	1	0	2	2	0	4	256	432
0321	Lehara	0	0	0	0	0	0	0	0	0	0	0	0	1	0	2	0	0	0	175	331
0322	Ambachak	0	0	0	0	0	0	0	0	0	0	0	0	0	0	0	0	0	0	33	67
0323	Hariharpur	1	0	0	0	0	0	1	0	0	0	0	0	0	0	11	1	0	0	119	177
0324	Kakarhati	0	0	0	0	0	0	0	0	0	0	0	0	0	0	0	0	0	0	0	0
0325	Durgapur	3	0	0	0	4	3	3	0	2	0	6	0	6	0	20	2	0	0	184	300
0326	Khedar	0	0	0	0	0	0	0	0	0	0	0	0	0	0	0	0	0	0	0	0
0327	Sarehuakurd	3	0	0	0	1	0	2	0	0	0	2	0	8	0	9	1	0	78	108	89
0328	Sarehuakala	0	0	0	0	0	0	15	0	2	0	4	0	4	0	14	0	0	170	208	163
0329	Arazisarehua	0	0	1	0	8	0	1	0	0	0	0	0	1	0	5	0	0	36	96	122
0330	Parasrampur	0	0	0	0	0	0	0	0	0	0	0	0	0	0	0	0	0	0	0	0
0331	Tajpur	2	0	3	0	25	9	9	0	2	0	8	0	6	0	26	3	0	0	640	1031
0332	Mohenpur	0	0	0	0	0	0	0	0	0	0	0	0	0	0	0	0	0	0	0	0
0333	Tendvi	2	0	0	0	4	0	5	0	12	0	22	0	14	0	20	2	0	71	388	453

1	2	3	4	5	6	7	8	9	10	11	12	13	14	15	16	17	18	19	20	21	22
Summary for 'Nyay Panchayat' = 0026 (19 detail records)																					
Sum		1275.00	1343	1446	9866	5084	4782	1110	1053	1216	1121	0	0	2356	796	2344	282	1211	17	788	238
0027	**Selam Pur**	**Nyay Panchayat / न्याय पंचायत**																			
0334	Ranepur	165.00	270	284	2051	1094	957	262	194	352	256	0	0	447	183	496	143	181	7	238	95
0335	Chhittmpur	121.00	65	66	551	294	257	65	53	92	79	0	0	124	31	103	13	53	3	27	1
0336	Toganpur	62.00	0	0	0	0	0	0	0	0	0	0	0	0	0	0	0	0	0	0	0
0337	Derawal	245.00	176	186	1432	739	693	165	152	38	26	0	0	321	129	361	4	120	0	145	2
0338	Aujraura	103.00	39	39	197	104	93	23	17	11	8	0	0	53	9	57	0	4	0	53	0
0339	Salampur	231.00	217	238	1714	880	834	185	165	222	225	0	0	396	135	416	139	131	6	196	117
0340	Gohada	58.00	34	34	270	136	134	21	26	0	0	0	0	76	19	69	3	64	1	4	1
0341	Bisunpura	113.00	107	113	701	385	316	81	67	59	42	0	0	170	57	187	22	123	0	63	21
0342	Etawan	219.00	151	159	1095	589	506	116	103	57	53	0	0	325	117	297	26	182	16	50	5
Summary for 'Nyay Panchayat' = 0027 (9 detail records)																					
Sum		1317.00	1059	1119	8011	4221	3790	918	777	831	689	0	0	1912	680	1986	350	858	33	776	242

1	2	23	24	25	26	27	28	29	30	31	32	33	34	35	36	37	38	39	40	41	42
Summary for 'Nyay Panchayat' = 0026 (19 detail records)																					
Sum		13	0	8	0	42	12	39	0	19	0	53	0	44	0	127	15	0	359	2740	4141
0027	**Selam Pur**	**Nyay Panchayat / न्याय पंचायत**																			
0334	Rancpur	1	0	6	0	22	38	1	0	0	0	6	0	2	0	39	3	0	0	598	814
0335	Chhittmpur	0	0	0	0	13	9	0	0	0	0	2	0	1	0	7	0	0	0	191	244
0336	Toganpur	0	0	0	0	0	0	0	0	0	0	0	0	0	0	0	0	0	0	0	0
0337	Derawal	0	0	0	0	0	0	10	0	41	0	10	0	5	0	30	2	0	0	378	689
0338	Aujraura	0	0	0	0	0	0	0	0	0	0	0	0	0	0	0	0	0	0	47	93
0339	Salampur	0	0	0	0	23	9	3	0	3	0	13	0	24	0	23	7	0	0	464	695
0340	Gohada	0	0	0	0	0	0	0	0	0	0	0	0	0	0	1	1	0	3	67	128
0341	Bisunpura	0	0	0	0	0	0	0	0	0	0	0	0	0	0	1	1	0	0	198	294
0342	Etawan	2	0	0	0	6	0	4	0	1	0	12	0	1	0	39	5	0	0	292	480
Summary for 'Nyay Panchayat' = 0027 (9 detail records)																					
Sum		3	0	6	0	64	56	18	0	45	0	43	0	33	0	140	19	0	3	2235	3437

1	2	3	4	5	6	7	8	9	10	11	12	13	14	15	16	17	18	19	20	21	22
0028	**Dharahra**	**Nyay Panchayat / न्याय पंचायत**																			
0343	Dharahara	531.00	336	369	2420	1266	1154	281	262	423	398	0	0	559	174	603	231	283	23	236	200
0344	Ukani_Viram Rai	283.00	250	276	1979	1012	967	239	217	324	292	0	0	381	147	507	349	290	181	136	142
0345	Dedha Gavan	204.00	307	343	2357	1186	1171	268	264	447	433	0	0	605	241	532	217	283	62	194	154
0346	Milokpur	34.00	10	10	54	33	21	3	5	0	0	0	0	25	3	17	0	10	0	1	0
0347	Onawal	192.00	209	230	1538	774	764	183	189	248	242	0	0	354	84	349	143	187	25	138	117
0348	Bhunda Dih	75.00	0	0	0	0	0	0	0	0	0	0	0	0	0	0	0	0	0	0	0
0349	Dadhauli	92.00	126	144	981	526	455	107	74	178	161	0	0	242	41	266	166	61	36	149	128
0350	Amawal	254.00	186	210	1172	601	571	116	97	219	208	0	0	296	124	319	224	72	50	92	96
0351	Raipura	125.00	129	139	964	507	457	100	81	116	95	0	0	195	69	263	40	198	10	38	14
0352	Chakia	11.00	0	0	0	0	0	0	0	0	0	0	0	0	0	0	0	0	0	0	0
0353	Maniyarpur	183.00	178	193	1372	738	634	151	117	215	200	0	0	447	170	324	150	130	3	155	141
0354	Phulli	138.00	170	183	1280	656	624	124	141	142	108	0	0	419	225	326	15	170	0	108	10
0355	Dewara	27.00	3	3	7	5	2	0	0	0	0	0	0	5	2	5	0	1	0	2	0
0356	Khor	404.00	311	375	2478	1280	1198	273	249	313	255	0	0	534	165	584	16	369	6	147	10
Summary for 'Nyay Panchayat' = 0028 (14 detail records)																					
Sum		2553.00	2215	2475	16602	8584	8018	1845	1696	2625	2392	0	0	4062	1445	4095	1551	2054	396	1396	1012

1	2	23	24	25	26	27	28	29	30	31	32	33	34	35	36	37	38	39	40	41	42
0028	**Dharahra Nyay Panchayat / न्याय पंचायत**																				
0343	Dharahara	0	0	2	0	13	3	6	0	6	0	14	1	9	0	34	4	0	0	663	923
0344	Ukani_Viram Rai	8	1	1	0	21	19	4	1	6	0	8	0	5	0	28	5	0	129	505	489
0345	Dedha Gavan	0	0	1	0	2	0	2	0	0	0	21	0	6	0	23	1	0	0	654	954
0346	Milokpur	0	0	0	0	1	0	0	0	4	0	0	0	0	0	1	0	0	0	16	21
0347	Onawal	2	0	3	0	0	0	3	0	0	0	1	0	0	0	15	1	0	0	425	621
0348	Bhunda Dih	0	0	0	0	0	0	0	0	0	0	0	0	0	0	0	0	0	0	0	0
0349	Dadhauli	1	0	7	0	0	0	11	0	0	0	11	1	5	0	21	1	0	0	260	289
0350	Amawal	2	1	1	0	0	0	16	0	2	0	98	76	8	0	28	1	0	0	282	347
0351	Raipura	4	0	2	0	0	0	0	0	0	0	0	1	1	0	20	15	0	0	244	417
0352	Chakia	0	0	0	0	0	0	0	0	0	0	0	0	0	0	0	0	0	0	0	0
0353	Maniyarpur	0	0	0	0	0	0	0	0	0	0	0	0	13	0	26	6	0	0	414	484
0354	Phulli	14	0	1	0	7	1	4	0	1	0	3	1	1	0	17	3	0	0	330	609
0355	Dewara	1	0	0	0	0	0	0	0	0	0	0	0	0	0	1	0	0	0	0	2
0356	Khor	0	0	0	0	3	0	11	0	0	0	21	0	4	0	29	0	0	208	696	974
Summary for 'Nyay Panchayat' = 0028 (14 detail records)																					
Sum		32	2	18	0	47	23	57	1	19	0	177	80	52	0	243	37	0	337	4489	6130

1	2	3	4	5	6	7	8	9	10	11	12	13	14	15	16	17	18	19	20	21	22
0029	**Sakal Diha**	**Nyay Panchayat / न्याय पंचायत**																			
0357	Nagepur	56.00	192	218	1569	822	747	202	175	31	26	0	0	456	193	346	18	72	9	35	1
0358	Sakaldiha	163.00	669	744	4982	2605	2377	510	501	604	531	0	0	1554	669	1134	76	285	13	158	44
0359	Balarpur	150.00	114	114	810	417	393	83	92	182	172	0	0	147	16	202	180	112	86	84	93
0360	Timilpura	77.00	180	190	1240	614	626	125	138	184	195	0	0	348	149	301	84	70	4	39	7
0361	Sakalpura	66.00	0	0	0	0	0	0	0	0	0	0	0	0	0	0	0	0	0	0	0
0362	Orauli	62.00	113	121	878	456	422	80	87	0	0	0	0	188	26	221	87	60	20	100	65
0363	Padam Nathpur	44.00	156	170	1111	581	530	131	119	6	3	0	0	245	67	296	197	147	191	86	6
0364	Tenwar	191.00	249	280	1855	962	893	190	202	227	217	0	0	538	143	434	235	146	60	125	145
Summary for 'Nyay Panchayat' = 0029 (8 detail records)																					
Sum		809.00	1673	1837	12445	6457	5988	1321	1314	1234	1144	0	0	3476	1263	2934	877	892	383	627	361

1	2	23	24	25	26	27	28	29	30	31	32	33	34	35	36	37	38	39	40	41	42
0029	**Sakal Diha**	**Nyay Panchayat / न्याय पंचायत**																			
0357	Nagepur	1	0	0	0	20	0	4	0	21	0	92	2	18	0	83	6	0	0	476	729
0358	Sakaldiha	6	0	3	0	63	8	62	0	37	0	306	2	32	0	182	9	0	1	1471	2300
0359	Balarpur	0	0	0	0	0	0	1	0	0	0	2	0	0	0	3	1	0	0	215	213
0360	Timilpura	3	0	2	0	66	62	21	0	8	0	40	3	9	0	43	8	0	1	313	541
0361	Sakalpura	0	0	0	0	0	0	0	0	0	0	0	0	0	0	0	0	0	0	0	0
0362	Orauli	0	0	0	0	0	0	0	0	10	0	0	0	47	0	4	2	8	66	227	269
0363	Padam Nathpur	0	0	0	0	0	0	2	0	43	0	1	0	7	0	10	0	0	11	285	322
0364	Tenwar	6	0	0	0	14	0	18	27	36	0	9	0	31	1	49	2	119	192	409	466
Summary for 'Nyay Panchayat' = 0029 (8 detail records)																					
Sum		16	0	5	0	163	70	108	27	155	0	450	7	144	1	374	28	127	271	3396	4840

1	2	3	4	5	6	7	8	9	10	11	12	13	14	15	16	17	18	19	20	21	22
0030	**Bathawar**	**Nyay Panchayat** / न्याय पंचायत																			
0365	Sai	42.00	50	50	374	197	177	29	27	0	0	0	0	158	81	106	2	81	1	7	1
0366	Sary Pakavan	135.00	233	247	1533	783	750	157	166	185	197	0	0	520	233	366	36	141	5	123	27
0367	Pawarpur	84.00	37	37	342	184	158	43	46	0	0	0	0	70	5	89	8	28	0	50	8
0368	Kohara	166.00	93	100	823	400	423	79	99	173	183	0	0	184	93	194	10	77	5	79	5
0369	Chakariya	75.00	56	56	363	199	164	39	28	51	34	0	0	107	42	99	35	41	0	18	14
0370	Bathawar	123.00	202	228	1599	856	743	197	154	205	164	0	0	587	274	397	31	218	4	40	21
0371	Dariyapur	149.00	163	180	1164	610	554	144	123	371	347	0	0	237	57	292	28	120	20	117	7
0372	Jalalpur	87.00	53	53	344	185	159	43	39	94	84	0	0	79	26	74	15	18	12	7	3
0373	Bahavalpur	26.00	82	94	542	293	249	54	41	136	109	0	0	130	47	180	69	56	5	86	64
0374	Ghatam Patti	38.00	8	8	70	35	35	2	4	0	0	0	0	12	2	19	12	1	1	16	11
0375	Chandpur	90.00	97	106	832	444	388	99	79	157	130	0	0	259	109	184	16	85	3	97	13
0376	Khuchama	142.00	173	187	1180	620	560	132	134	266	267	0	0	243	40	309	270	113	113	125	155
0377	Keshavpur	64.00	115	137	978	518	460	96	111	241	190	0	0	319	116	244	75	40	2	79	63
0378	Mawai	40.00	0	0	0	0	0	0	0	0	0	0	0	0	0	0	0	0	0	0	0
0379	Gobardhanpur	14.00	0	0	0	0	0	0	0	0	0	0	0	0	0	0	0	0	0	0	0
Summary for 'Nyay Panchayat' = 0030 (15 detail records)																					
Sum		1275.00	1362	1483	10144	5324	4820	1114	1051	1879	1705	0	0	2905	1125	2553	607	1019	171	844	392

1	2	23	24	25	26	27	28	29	30	31	32	33	34	35	36	37	38	39	40	41	42
0030	**Bathawar**	**Nyay Panchayat / न्याय पंचायत**																			
0365	Sai	1	0	0	0	1	0	1	0	0	0	1	0	7	0	7	0	0	0	91	175
0366	Sary Pakavan	10	0	1	0	11	1	5	0	14	0	3	0	18	0	40	3	1	44	416	670
0367	Pawarpur	2	0	0	0	0	0	1	0	0	0	0	0	8	0	0	0	0	0	95	150
0368	Kohara	4	0	4	0	8	0	1	0	0	0	2	0	3	0	16	0	15	171	191	242
0369	Chakariya	0	0	0	0	17	16	9	5	2	0	1	0	3	0	8	0	0	0	100	129
0370	Bathawar	5	0	1	0	37	0	19	0	14	0	10	0	20	0	33	6	1	50	458	662
0371	Dariyapur	1	0	1	0	2	1	29	0	4	0	3	0	6	0	9	0	0	240	318	286
0372	Jalalpur	2	0	0	0	28	0	1	0	8	0	3	0	0	0	7	0	11	55	100	89
0373	Bahavalpur	1	0	0	0	2	0	2	0	8	0	1	0	7	0	17	0	0	85	113	95
0374	Ghatam Patti	0	0	0	0	0	0	1	0	1	0	0	0	0	0	0	0	0	0	16	23
0375	Chandpur	0	0	0	0	0	0	0	0	0	0	0	0	1	0	1	0	1	0	259	372
0376	Khuchama	0	0	0	0	0	2	3	0	14	0	10	0	17	0	27	0	7	43	304	247
0377	Keshavpur	7	0	0	0	12	7	8	1	8	0	11	0	34	0	45	2	0	46	274	339
0378	Mawai	0	0	0	0	0	0	0	0	0	0	0	0	0	0	0	0	0	0	0	0
0379	Gobardhanpur	0	0	0	0	0	0	0	0	0	0	0	0	0	0	0	0	0	0	0	0
Summary for 'Nyay Panchayat' = 0030 (15 detail records)																					
Sum		33	0	7	0	118	27	80	6	73	0	45	0	124	0	210	11	36	734	2735	3479

1	2	3	4	5	6	7	8	9	10	11	12	13	14	15	16	17	18	19	20	21	22
0031	Jeewanpur	Nyay Panchayat / न्याय पंचायत																			
0380	Saidpura	145.00	83	92	740	410	330	87	71	135	94	0	0	167	17	188	123	42	0	100	119
0381	Kanera	62.00	3	3	47	26	21	7	4	0	0	0	0	18	8	15	0	15	0	0	0
0382	Mahadevpur	66.00	70	77	725	383	342	80	86	137	120	0	0	233	106	200	4	130	0	45	1
0383	Maheva	69.00	72	81	572	308	264	69	50	0	0	0	0	132	29	139	32	104	18	6	14
0384	Salema Bad	39.00	0	0	0	0	0	0	0	0	0	0	0	0	0	0	0	0	0	0	0
0385	Kakarahikala	53.00	52	59	428	211	217	48	67	0	0	0	0	89	24	97	0	57	0	22	0
0386	Tariya	148.00	67	75	887	475	412	97	102	0	0	0	0	246	38	220	35	107	0	31	35
0387	Patpara	125.00	269	300	2038	1079	959	223	207	239	215	0	0	536	125	476	185	63	12	114	167
0388	Saharoi	128.00	133	149	953	533	420	101	74	43	23	0	0	318	143	249	9	34	1	79	1
0389	Tarapur	85.00	112	123	835	432	403	95	101	157	116	0	0	234	76	196	104	67	0	48	100
0390	Jivanpur	124.00	130	138	1027	572	455	117	108	229	169	0	0	372	132	256	25	85	0	66	25
0391	Sangati	206.00	297	335	2154	1160	994	258	189	336	294	0	0	618	179	549	56	257	2	90	45
0392	Bagahi	82.00	14	14	80	47	33	8	9	45	31	0	0	12	0	28	19	0	0	23	19
0393	Dayalpur	103.00	72	80	604	304	300	62	77	171	161	0	0	161	50	142	89	7	0	97	87
0394	Sadalpura	173.00	221	246	1691	922	769	169	119	319	218	0	0	531	222	417	160	117	5	188	149
Summary for 'Nyay Panchayat' = 0031 (15 detail records)																					
Sum		1608.00	1595	1772	12781	6862	5919	1421	1264	1811	1441	0	0	3667	1149	3172	841	1085	38	909	762

1	2	23	24	25	26	27	28	29	30	31	32	33	34	35	36	37	38	39	40	41	42
0031	**Jeewanpur**	**Nyay Panchayat / न्याय पंचायत**																			
0380	Saidpura	4	0	0	0	6	3	10	0	13	0	1	0	5	0	7	1	0	0	222	207
0381	Kanera	0	0	0	0	0	0	0	0	0	0	0	0	0	0	0	0	0	0	11	21
0382	Mahadevpur	1	0	0	0	0	0	1	0	5	0	0	0	0	0	18	3	0	0	183	338
0383	Maheva	1	0	0	0	1	0	2	0	18	0	2	0	1	0	4	0	0	86	169	146
0384	Salema Bad	0	0	0	0	0	0	0	0	0	0	0	0	0	0	0	0	0	0	0	0
0385	Kakarahikala	0	0	0	0	0	0	3	0	0	0	0	0	12	0	3	0	0	3	114	214
0386	Tariya	9	0	0	0	2	0	22	0	8	0	14	0	2	0	25	0	0	56	255	321
0387	Patpara	2	0	0	0	9	0	19	0	15	0	31	1	133	1	90	4	37	135	566	639
0388	Saharoi	2	0	2	0	1	2	7	0	37	0	5	0	33	0	49	5	0	201	284	210
0389	Tarapur	2	0	0	0	3	1	6	0	18	0	23	0	9	0	20	3	0	56	236	243
0390	Jivanpur	0	0	0	0	12	0	12	0	12	0	12	0	16	0	41	0	2	63	314	367
0391	Sangati	2	0	0	0	8	3	29	1	59	1	7	0	45	0	52	4	0	0	611	938
0392	Bagahi	0	0	0	0	4	0	0	0	0	0	0	0	1	0	0	0	1	6	18	8
0393	Dayalpur	0	0	0	0	5	2	0	0	1	0	4	0	7	0	21	0	0	0	162	211
0394	Sadalpur	5	0	0	0	9	0	6	0	1	0	16	1	25	0	50	5	0	0	505	609
Summary for 'Nyay Panchayat' = 0031 (15 detail records)																					
Sum		28	0	2	0	60	11	117	1	187	1	115	2	289	1	380	25	40	606	3650	4472

1	2	3	4	5	6	7	8	9	10	11	12	13	14	15	16	17	18	19	20	21	22
0032	**Dhoos khas**	**Nyay Panchayat / न्याय पंचायत**																			
0395	Sarcsar	174.00	186	205	1411	729	682	167	157	93	83	0	0	280	52	324	20	79	7	43	1
0396	Nasirpur Pattan	79.00	129	140	1099	603	496	119	118	120	92	0	0	364	81	297	16	60	2	63	13
0397	Matkutta	29.00	53	53	431	231	200	65	56	5	4	0	0	72	7	107	49	40	12	14	37
0398	Jalalpur	67.00	114	123	972	531	441	111	90	212	157	0	0	216	13	222	2	12	0	142	2
0399	Kori	165.00	278	312	2297	1227	1070	253	226	296	242	0	0	773	311	552	44	115	2	217	41
0400	Kakarahi Khurd	39.00	39	39	377	188	189	46	50	52	52	0	0	109	28	74	16	40	3	2	9
0401	Makadulpur	20.00	0	0	0	0	0	0	0	0	0	0	0	0	0	0	0	0	0	0	0
0402	Chandouli Khurd	88.00	85	96	695	351	344	69	71	178	163	0	0	205	100	158	4	40	3	81	0
0403	Maharo	34.00	0	0	0	0	0	0	0	0	0	0	0	0	0	0	0	0	0	0	0
0404	Dhamina	84.00	40	40	324	164	160	34	37	0	0	0	0	94	15	87	1	62	0	4	1
0405	Hurararaha	23.00	16	16	123	62	61	15	16	0	0	0	0	32	9	29	0	22	0	3	0
0406	Dhoos Khas	232.00	121	135	951	503	448	91	95	177	168	0	0	166	23	255	1	59	0	88	1
0407	Mustafapur	88.00	51	51	324	175	149	35	29	29	29	0	0	75	15	90	0	44	0	18	0
0408	Alampur	120.00	238	263	1881	1015	866	226	205	105	87	0	0	352	102	452	27	184	4	36	19
0409	Bisunpur	45.00	0	0	0	0	0	0	0	0	0	0	0	0	0	0	0	0	0	0	0
0410	Khan Jahan Chak	21.00	67	76	324	158	166	38	43	54	58	0	0	19	4	60	1	2	0	22	0
0411	Muhammadpur	35.00	54	54	308	153	155	29	30	24	17	0	0	58	13	77	3	1	0	11	0
0412	Revasa	145.00	520	568	4058	2127	1931	465	468	452	408	0	0	1036	212	1009	202	188	39	241	148
0413	Basaratiya	136.00	66	68	481	274	207	63	42	56	36	0	0	74	11	136	30	99	3	18	25
0414	Basani	300.00	307	344	2598	1367	1231	286	286	564	487	0	0	757	249	597	46	164	3	143	25
0415	Vazidpur	53.00	0	0	0	0	0	0	0	0	0	0	0	0	0	0	0	0	0	0	0

1	2	23	24	25	26	27	28	29	30	31	32	33	34	35	36	37	38	39	40	41	42
0032	**Dhoos khas**	**Nyay Panchayat** / न्याय पंचायत																			
0395	Saresar	2	0	0	0	54	6	20	0	6	0	17	0	67	0	36	6	0	0	405	662
0396	Nasirpur Pattan	1	0	1	0	31	0	12	0	15	0	13	0	66	0	35	1	0	30	306	450
0397	Matkutta	0	0	0	0	0	0	9	0	11	0	14	0	4	0	15	0	0	0	124	151
0398	Jalalpur	0	0	0	0	0	0	16	0	41	0	2	0	6	0	3	0	35	76	274	363
0399	Kori	6	0	0	0	19	0	13	0	68	0	29	1	35	0	50	0	6	32	669	994
0400	Kakarahi Khurd	0	0	0	0	2	0	3	0	5	0	1	1	11	0	10	3	0	3	114	170
0401	Makadulpur	0	0	0	0	0	0	0	0	0	0	0	0	0	0	0	0	0	0	0	0
0402	Chandouli Khurd	1	0	0	0	2	0	2	0	6	0	8	0	2	0	16	1	2	72	191	268
0403	Maharo	0	0	0	0	0	0	0	0	0	0	0	0	0	0	0	0	0	0	0	0
0404	Dhamina	0	0	0	0	1	0	2	0	12	0	3	0	2	0	1	0	0	1	77	158
0405	Huraraha	0	0	0	0	1	0	0	0	1	0	0	0	2	0	0	0	0	0	33	61
0406	Dhoos Khas	1	0	0	0	25	0	5	0	1	0	3	0	43	0	30	0	1	2	247	445
0407	Mustafapur	0	0	0	0	1	0	6	0	1	0	1	0	16	0	3	0	4	75	81	74
0408	Alampur	0	0	0	0	29	1	15	0	36	0	41	0	79	0	32	3	0	0	563	839
0409	Bisunpur	0	0	0	0	0	0	0	0	0	0	0	0	0	0	0	0	0	0	0	0
0410	Khan Jahan Chak	0	0	0	0	0	0	18	0	0	0	4	1	14	0	0	0	30	1	68	164
0411	Muhammadpur	0	0	0	0	7	0	26	1	0	0	16	2	15	0	1	0	3	1	73	151
0412	Revasa	8	0	0	0	77	10	150	4	17	0	69	1	163	0	96	0	12	74	1106	1655
0413	Basaratiya	2	0	0	0	0	0	0	0	2	0	0	0	4	0	11	2	0	0	138	177
0414	Basani	17	0	0	0	25	1	29	1	106	0	21	1	32	0	60	15	0	1	770	1184
0415	Vazidpur	0	0	0	0	0	0	0	0	0	0	0	0	0	0	0	0	0	0	0	0

1	2	3	4	5	6	7	8	9	10	11	12	13	14	15	16	17	18	19	20	21	22
0416	Akabarpur Urf Ram	25.00	9	9	53	25	28	6	5	25	28	0	0	12	6	13	1	1	0	2	0
Summary for 'Nyay Panchayat' = 0032 (22 detail records)																					
Sum		2002.00	2373	2592	18707	9883	8824	2118	2024	2442	2111	0	0	4694	1251	4539	463	1212	78	1148	322
0033	**Bashila**	**Nyay Panchayat / न्याय पंचायत**																			
0417	Deodil	119.00	201	225	1381	741	640	135	143	168	145	0	0	320	87	373	56	176	11	92	41
0418	Nasirpur	100.00	184	203	1539	797	742	197	157	166	159	0	0	371	130	387	185	143	64	85	102
0419	Basila	190.00	271	285	2248	1142	1106	299	257	320	325	0	0	593	210	513	238	139	14	156	218
0420	Gaherpura	18.00	27	27	183	91	92	13	10	64	63	0	0	34	8	38	37	9	8	23	29
0421	Digghi	171.00	354	402	2649	1375	1274	299	268	461	441	0	0	704	237	637	274	151	39	299	231
0422	Rampur Urf Karanp	19.00	62	68	430	223	207	38	46	223	207	0	0	140	42	86	20	17	2	31	14
0423	Ganja Khwaja	173.00	322	355	2408	1273	1135	236	228	432	362	0	0	676	169	574	109	210	47	103	52
0424	Rampur Urf Akabar	59.00	8	8	48	28	20	8	3	0	0	0	0	6	0	6	0	4	0	0	0
0425	Mohammadpur	88.00	10	10	67	35	32	6	7	20	23	0	0	13	0	16	0	3	0	12	0
0426	Jhhansi	322.00	254	273	1907	988	919	222	205	336	345	0	0	514	156	495	59	159	6	232	53
0427	Makadoompur	1.00	0	0	0	0	0	0	0	0	0	0	0	0	0	0	0	0	0	0	0
0428	Jahangirpur	2.00	0	0	0	0	0	0	0	0	0	0	0	0	0	0	0	0	0	0	0
Summary for 'Nyay Panchayat' = 0033 (12 detail records)																					
Sum		1262.00	1693	1856	12860	6693	6167	1453	1324	2190	2070	0	0	3371	1039	3125	978	1011	191	1033	740

1	2	23	24	25	26	27	28	29	30	31	32	33	34	35	36	37	38	39	40	41	42
0416	Akabarpur Urf Rampur	0	0	0	0	0	0	1	0	4	0	1	0	2	0	2	1	0	0	12	27
Summary for 'Nyay Panchayat' = 0032 (22 detail records)																					
Sum		38	0	1	0	274	18	327	6	332	0	243	7	563	0	401	32	93	368	5251	7993
0033	**Bashila**	**Nyay Panchayat / न्याय पंचायत**																			
0417	Deodil	0	0	0	0	32	1	6	0	2	0	9	0	11	0	45	3	0	0	368	584
0418	Nasirpur	2	0	0	0	60	13	21	1	8	0	9	2	35	0	24	3	0	0	410	557
0419	Basila	4	0	1	0	23	0	47	2	28	0	24	0	32	0	59	4	0	0	629	868
0420	Gaherpura	1	0	0	0	2	0	0	0	3	0	0	0	0	0	0	0	0	0	53	55
0421	Digghi	1	0	0	0	12	0	21	0	37	0	22	3	20	0	74	1	0	0	738	1000
0422	Rampur Urf Karanpur	0	0	1	0	7	0	0	0	19	0	0	0	5	2	6	2	0	9	137	178
0423	Ganja Khwaja	8	0	0	0	11	1	28	1	44	0	32	0	74	3	64	5	13	63	686	963
0424	Rampur Urf Akabarpur	0	0	0	0	0	0	0	0	2	0	0	0	0	0	0	0	0	0	22	20
0425	Mohammadpur	0	0	0	0	0	0	0	0	0	0	0	0	0	0	1	0	0	0	19	32
0426	Jhhansi	2	0	1	0	15	0	8	0	15	0	11	0	29	0	23	0	0	161	493	699
0427	Makadoompur	0	0	0	0	0	0	0	0	0	0	0	0	0	0	0	0	0	0	0	0
0428	Jahangirpur	0	0	0	0	0	0	0	0	0	0	0	0	0	0	0	0	0	0	0	0
Summary for 'Nyay Panchayat' = 0033 (12 detail records)																					
Sum		18	0	3	0	162	15	131	4	158	0	107	5	206	5	296	18	13	233	3555	4956

1	2	3	4	5	6	7	8	9	10	11	12	13	14	15	16	17	18	19	20	21	22
0034	**Farasand Mohan**	**Nyay Panchayat** / न्याय पंचायत																			
0429	Gharchit	189.00	176	201	1421	756	665	150	136	375	335	0	0	449	154	331	136	149	95	81	36
0430	Dharukpur	13.00	0	0	0	0	0	0	0	0	0	0	0	0	0	0	0	0	0	0	0
0431	Ratanpura	19.00	41	41	317	160	157	41	35	11	16	0	0	86	42	66	5	26	0	16	2
0432	Bhojapur	281.00	283	302	2219	1101	1118	240	227	522	524	0	0	642	308	407	100	141	15	106	74
0433	Sevakhar Khurd	55.00	94	103	667	340	327	94	80	233	222	0	0	175	40	112	30	30	5	27	24
0434	Usari	45.00	15	15	119	60	59	16	16	60	59	0	0	27	8	24	2	15	2	0	0
0435	Rautpur	82.00	82	95	689	352	337	91	91	94	93	0	0	185	45	155	23	100	21	0	1
0436	Ebrahimpur	133.00	188	202	1319	697	622	147	138	220	197	0	0	353	109	314	151	124	26	125	125
0437	Bardiha	105.00	100	100	771	396	375	75	81	199	193	0	0	195	54	176	102	33	2	110	99
0438	Revasa	155.00	195	199	1593	872	721	138	120	43	36	0	0	454	150	423	159	130	6	231	153
0439	Farsand Mohanpur	426.00	473	480	3511	1780	1731	394	372	587	535	0	0	908	320	801	479	213	62	384	410
0440	Sevakhar Kala	140.00	195	195	1251	660	591	140	116	169	162	0	0	389	138	281	13	156	3	60	7
0441	Ballipur	17.00	12	12	57	28	29	4	3	28	29	0	0	16	1	11	7	0	0	8	7
0442	Kalyanpur	20.00	0	0	0	0	0	0	0	0	0	0	0	0	0	0	0	0	0	0	0
Summary for 'Nyay Panchayat' = 0034 (14 detail records)																					
Sum		1680.00	1854	1945	13934	7202	6732	1530	1415	2541	2401	0	0	3879	1369	3101	1207	1117	237	1148	938

1	2	23	24	25	26	27	28	29	30	31	32	33	34	35	36	37	38	39	40	41	42
0034	**Farasand Mohan Nyay Panchayat / न्याय पंचायत**																				
0429	Gharchit	1	0	2	0	3	1	2	0	39	0	2	0	35	0	17	4	0	0	425	529
0430	Dharukpur	0	0	0	0	0	0	0	0	0	0	0	0	0	0	0	0	0	0	0	0
0431	Ratanpura	4	0	0	0	0	0	3	0	6	0	8	3	0	0	3	0	0	1	94	151
0432	Bhojapur	13	0	14	0	18	0	7	0	12	0	23	0	26	0	47	11	4	32	690	986
0433	Sevakhar Khurd	0	0	0	0	1	0	6	0	11	0	6	0	24	0	7	1	0	101	228	196
0434	Usari	0	0	0	0	0	0	0	0	3	0	2	0	2	0	2	0	0	0	36	57
0435	Rautpur	0	0	0	0	0	0	6	0	22	0	3	0	0	0	24	1	0	0	197	314
0436	Ebrahimpur	11	0	1	0	3	0	10	0	1	0	3	0	11	0	25	0	8	174	375	297
0437	Bardiha	0	0	0	0	0	0	2	0	0	0	7	0	13	0	11	1	0	69	220	204
0438	Revasa	6	0	0	0	2	0	0	0	14	0	0	0	8	0	32	0	0	0	449	562
0439	Farsand Mohanpur	4	0	4	0	8	1	7	0	27	0	5	0	30	0	119	6	0	0	979	1252
0440	Sevakhar Kala	1	0	0	0	2	0	2	0	22	0	6	0	14	1	18	2	1	1	378	577
0441	Ballipur	0	0	0	0	0	0	0	0	3	0	0	0	0	0	0	0	0	0	17	22
0442	Kalyanpur	0	0	0	0	0	0	0	0	0	0	0	0	0	0	0	0	0	0	0	0
Summary for 'Nyay Panchayat' = 0034 (14 detail records)																					
Sum		40	0	21	0	37	2	45	0	160	0	65	3	163	1	305	26	13	378	4088	5147

1	2	3	4	5	6	7	8	9	10	11	12	13	14	15	16	17	18	19	20	21	22
0035	**Khagawal**	**Nyay Panchayat / न्याय पंचायत**																			
0443	Barthara Khurd	224.00	236	249	1764	937	827	178	164	202	173	0	0	441	142	491	100	238	18	221	82
0444	Barthara Kala	313.00	142	143	1310	698	612	179	131	133	113	0	0	313	187	322	21	205	5	67	5
0445	Bahorikpur	16.00	48	48	272	138	134	26	25	43	37	0	0	96	49	71	22	42	0	22	21
0446	Faguia	101.00	259	268	2008	1013	995	266	228	215	208	0	0	508	189	451	16	193	5	138	10
0447	Maharthpur	30.00	47	49	421	215	206	46	48	20	13	0	0	115	43	92	0	56	0	10	0
0448	Paranpur	16.00	2	2	10	6	4	0	0	4	2	0	0	4	0	3	2	2	2	0	0
0449	Gokulpur	7.00	40	40	300	161	139	30	26	0	0	0	0	119	47	67	1	43	1	0	0
0450	Khagawal	258.00	248	260	1779	937	842	188	164	400	346	0	0	550	241	432	167	226	79	114	80
0451	Amara	110.00	186	190	1198	617	581	157	143	378	357	0	0	235	59	313	152	79	31	132	96
0452	Dauricoat	38.00	10	10	91	50	41	15	12	19	15	0	0	15	4	20	1	7	0	0	0
0453	Koraria	148.00	155	162	1345	697	648	176	158	195	183	0	0	385	169	327	44	140	1	16	32
0454	Basarikpur	55.00	50	50	359	196	163	42	30	30	21	0	0	66	11	85	0	52	0	0	0
0455	Kakarhi	121.00	26	26	202	91	111	20	31	74	97	0	0	45	15	37	21	12	3	8	9
0456	Basatpura	66.00	50	50	395	206	189	49	42	0	0	0	0	90	15	91	10	69	10	1	0
0457	Madhubun	96.00	169	169	1027	549	478	103	89	334	293	0	0	214	49	292	247	72	13	199	234
0458	Chak Bhabha	28.00	3	3	10	5	5	1	0	0	0	0	0	4	4	3	4	1	0	2	4
0459	Bisundhari	370.00	233	233	1673	886	787	189	195	369	325	0	0	385	112	394	177	217	75	110	98
0460	Danpur	67.00	47	47	374	181	193	79	43	0	0	0	0	90	18	84	23	60	2	4	21
Summary for 'Nyay Panchayat' = 0035 (18 detail records)																					
Sum		2064.00	1951	1999	14538	7583	6955	1744	1529	2416	2183	0	0	3675	1354	3575	1008	1714	245	1044	692

1	2	23	24	25	26	27	28	29	30	31	32	33	34	35	36	37	38	39	40	41	42
0035	Khagawal	Nyay Panchayat / न्याय पंचायत																			
0443	Barthara Khurd	1	0	0	0	2	0	1	0	1	0	8	0	4	0	15	0	0	99	446	628
0444	Barthara Kala	1	0	0	0	0	0	1	0	6	6	1	0	9	0	32	5	2	153	374	438
0445	Bahorikpur	0	0	0	0	0	0	0	0	0	0	1	0	0	0	6	1	0	0	67	112
0446	Faguia	0	0	1	0	5	0	9	0	3	0	8	1	8	0	86	0	0	52	562	927
0447	Maharthpur	0	0	0	0	0	0	0	0	0	0	2	0	2	0	22	0	0	0	123	206
0448	Paranpur	0	0	0	0	0	0	0	0	0	0	0	0	1	0	0	0	0	0	3	2
0449	Gokulpur	1	0	0	0	1	0	1	0	13	0	2	0	0	0	6	0	0	40	94	98
0450	Khagawal	3	0	0	0	5	3	8	0	12	0	19	1	6	0	39	4	0	44	505	631
0451	Amara	4	0	0	0	10	5	10	0	40	19	14	1	11	0	13	0	1	64	303	365
0452	Dauricoat	1	0	0	0	0	0	0	0	1	0	1	0	4	0	6	1	0	0	30	40
0453	Koraria	4	0	0	0	14	0	35	9	0	0	11	0	1	0	106	2	0	0	370	604
0454	Basarikpur	7	0	0	0	0	0	0	0	1	0	10	0	7	0	8	0	0	0	111	163
0455	Kakarhi	3	1	0	0	4	2	4	2	0	0	3	2	1	0	2	2	3	1	51	89
0456	Basatpura	1	0	0	0	1	0	1	0	5	0	3	0	8	0	2	0	3	0	112	179
0457	Madhubun	0	0	0	0	0	0	1	0	0	0	2	0	0	0	18	0	0	31	257	200
0458	Chak Bhabha	0	0	0	0	0	0	0	0	0	0	0	0	0	0	0	0	0	0	2	1
0459	Bisundhari	3	0	0	0	17	0	5	0	29	0	2	1	4	0	7	3	19	70	473	540
0460	Danpur	0	0	0	0	0	0	0	0	0	0	4	0	3	0	13	0	0	35	97	135
Summary for 'Nyay Panchayat' = 0035 (18 detail records)																					
Sum		29	1	1	0	59	10	76	11	111	25	91	6	69	0	381	18	28	589	3980	5358

1	2	3	4	5	6	7	8	9	10	11	12	13	14	15	16	17	18	19	20	21	22
0036	**Barathi**	**Nyay Panchayat** / न्याय पंचायत																			
0461	Chatur Bhujpur	78.00	148	152	1241	644	597	149	130	33	38	0	0	345	127	273	8	79	4	112	2
0462	Daina	89.00	75	78	525	259	266	58	53	28	26	0	0	92	10	111	14	87	5	21	7
0463	Tekapur	57.00	60	66	410	199	211	40	42	44	36	0	0	120	74	94	22	40	2	25	18
0464	Gocjar	32.00	22	22	133	73	60	15	7	9	5	0	0	50	21	31	2	23	0	3	2
0465	Barthi	289.00	504	514	3055	1586	1469	334	336	481	437	0	0	801	278	730	114	220	8	290	82
0466	Kamhari	48.00	157	157	1043	547	496	112	99	219	190	0	0	270	124	248	7	40	1	118	0
0467	Barawal Khas	149.00	173	173	1067	611	456	117	83	209	145	0	0	385	111	269	64	101	6	135	54
0468	Shivpur	355.00	171	178	1247	644	603	144	145	100	95	0	0	228	55	292	111	161	10	85	99
0469	Pipari	173.00	176	176	1345	734	611	156	135	77	52	0	0	346	111	333	51	224	21	52	24
0470	Jam Dih	71.00	99	99	653	348	305	65	72	4	1	0	0	88	3	165	21	91	0	62	21
0471	Dhanapur	323.00	216	216	1412	758	654	334	120	249	252	0	0	390	146	377	9	255	1	71	3
Summary for 'Nyay Panchayat' = 0036 (11 detail records)																					
Sum		1664.00	1801	1831	12131	6403	5728	1524	1222	1453	1277	0	0	3115	1060	2923	423	1321	58	974	312

1	2	23	24	25	26	27	28	29	30	31	32	33	34	35	36	37	38	39	40	41	42
0036	**Barathi Nyay Panchayat / न्याय पंचायत**																				
0461	Chatur Bhujpur	1	0	0	0	12	0	5	0	1	0	39	0	10	0	14	2	0	1	371	588
0462	Daina	0	0	0	0	0	0	0	0	0	0	1	0	0	0	2	2	0	5	148	247
0463	Tekapur	2	0	2	0	0	0	1	0	1	0	2	0	14	0	7	2	0	16	105	173
0464	Goejar	0	0	0	0	0	0	0	0	0	0	0	0	4	0	1	0	0	0	42	58
0465	Barthi	3	0	0	0	13	6	38	8	33	2	58	5	22	0	53	3	2	2	854	1353
0466	Kamhari	6	0	3	0	2	1	1	0	6	0	14	0	14	0	44	5	0	0	299	489
0467	Barawal Khas	3	0	0	0	5	1	1	0	2	0	0	3	6	0	16	0	1	50	341	342
0468	Shivpur	0	0	0	0	0	0	5	0	24	0	8	0	2	0	7	2	2	40	350	452
0469	Pipari	0	0	0	0	5	0	2	0	5	0	23	0	3	0	19	6	0	155	401	405
0470	Jam Dih	0	0	0	0	0	0	0	0	12	0	0	0	0	0	0	0	0	0	183	284
0471	Dhanapur	4	0	0	0	13	0	1	0	0	0	10	0	1	0	22	5	0	2	381	643
Summary for 'Nyay Panchayat' = 0036 (11 detail records)																					
Sum		19	0	5	0	50	8	54	8	84	2	155	8	76	0	185	27	5	271	3475	5034

1	2	3	4	5	6	7	8	9	10	11	12	13	14	15	16	17	18	19	20	21	22
0037	**Paura**	**Nyay Panchayat / न्याय पंचायत**																			
0472	Bahrawani	119.00	175	179	1106	562	544	121	113	165	153	0	0	163	17	262	75	108	4	115	71
0473	Paura	185.00	354	359	2243	1144	1099	278	306	349	333	0	0	496	166	518	85	213	2	182	79
0474	Tithapur	254.00	312	315	2234	1161	1073	234	240	153	145	0	0	561	167	550	231	276	78	149	145
0475	Nonar	278.00	311	311	2136	1088	1048	234	232	213	196	0	0	575	204	495	226	219	70	118	153
0476	Katsar	64.00	6	6	35	17	18	2	3	15	15	0	0	8	3	2	1	1	1	0	0
0477	Naganpur	68.00	82	86	682	396	286	80	59	16	11	0	0	239	88	162	140	111	73	47	52
0478	Uruwa	90.00	1	1	11	7	4	2	1	0	0	0	0	4	0	3	2	3	2	0	0
0479	Diwakarpur	94.00	105	108	747	380	367	84	102	32	28	0	0	70	5	184	185	162	180	16	3
0480	Naraina	120.00	145	147	872	464	408	81	71	123	114	0	0	223	84	211	49	62	0	84	27
0481	Rampur	32.00	0	0	0	0	0	0	0	0	0	0	0	0	0	0	0	0	0	0	0
0482	Maheshua	126.00	413	425	2816	1456	1360	341	320	264	259	0	0	576	141	559	60	207	17	91	21
Summary for 'Nyay Panchayat' = 0037 (11 detail records)																					
Sum		1430.00	1904	1937	12882	6675	6207	1457	1447	1330	1254	0	0	2915	875	2946	1054	1362	427	802	551

1	2	23	24	25	26	27	28	29	30	31	32	33	34	35	36	37	38	39	40	41	42
0037	**Paura**	**Nyay Panchayat / न्याय पंचायत**																			
0472	Bahrawani	1	0	1	0	3	0	0	0	15	0	3	0	10	0	6	0	0	6	300	463
0473	Paura	5	0	0	0	11	0	9	0	4	0	16	1	17	0	61	3	0	57	626	957
0474	Tithapur	6	0	3	0	1	1	23	0	31	0	15	2	10	0	36	5	19	373	592	469
0475	Nonar	0	0	1	0	31	0	7	0	11	0	33	0	3	0	72	3	2	3	591	819
0476	Katsar	0	0	0	0	0	0	0	0	0	0	0	0	0	0	1	0	0	0	15	17
0477	Naganpur	0	0	0	0	1	15	0	0	1	0	0	0	0	0	2	0	0	0	234	146
0478	Uruwa	0	0	0	0	0	0	0	0	0	0	0	0	0	0	0	0	0	0	4	2
0479	Diwakarpur	0	0	0	0	1	0	0	0	1	0	0	0	1	0	3	2	0	3	196	179
0480	Naraina	2	0	0	0	12	7	17	9	11	0	13	0	4	1	6	5	0	0	253	359
0481	Rampur	0	0	0	0	0	0	0	0	0	0	0	0	0	0	0	0	0	0	0	0
0482	Maheshua	0	0	8	0	11	2	71	1	15	0	85	9	23	0	48	10	45	132	852	1168
Summary for 'Nyay Panchayat' = 0037 (11 detail records)																					
Sum		14	0	13	0	71	25	127	10	89	0	165	12	68	1	235	28	66	574	3663	4579

1	2	3	4	5	6	7	8	9	10	11	12	13	14	15	16	17	18	19	20	21	22
0038	**Dighwat**	**Nyay Panchayat / न्याय पंचायत**																			
0483	Katsila	184.00	201	201	1401	720	681	168	175	320	300	0	0	364	168	317	142	163	17	131	124
0484	Ramanipur	554.00	23	23	206	101	105	17	28	28	18	0	0	46	14	39	13	31	7	6	6
0485	Kadharpur	5.00	16	16	114	57	57	19	17	37	41	0	0	24	10	25	9	4	0	5	5
0486	Narayanpur	91.00	41	45	380	214	166	51	38	9	12	0	0	108	51	76	9	21	0	40	7
0487	Nadara	30.00	23	23	225	113	112	21	26	21	21	0	0	55	25	51	19	23	0	12	18
0488	Dighavat	425.00	549	549	3999	2035	1964	451	492	179	173	0	0	903	258	896	231	506	87	219	134
0489	Marauja	153.00	71	75	500	259	241	54	54	21	15	0	0	85	29	144	119	78	68	35	50
0490	Jamunipur	554.00	346	349	2520	1286	1234	271	266	376	364	0	0	710	316	633	289	370	140	174	145
0491	Panchdeura	158.00	132	135	1012	528	484	114	160	190	158	0	0	267	102	249	69	190	23	53	46
0492	Baraga	329.00	255	260	1685	891	794	159	150	332	293	0	0	438	96	418	50	219	4	182	44
0493	Fesura	656.00	423	430	3010	1532	1478	322	320	357	340	0	0	737	291	774	333	537	215	161	111
0494	Jeguri	72.00	16	16	113	63	50	18	9	18	19	0	0	29	8	28	18	23	18	0	0
Summary for 'Nyay Panchayat' = 0038 (12 detail records)																					
Sum		3211.00	2096	2122	15165	7799	7366	1665	1735	1888	1754	0	0	3766	1368	3650	1301	2165	579	1018	690
Summary for 'Tahsil' = 0040 (180 detail records)																					
Sum		22150.00	22919	24414	170066	88770	81296	19220	17851	23856	21542	0	0	43793	14774	40943	10942	17021	2853	12507	7252
Summary for 'CD Block' = 0160 (180 detail records)																					
Sum		22150.00	22919	24414	170066	88770	81296	19220	17851	23856	21542	0	0	43793	14774	40943	10942	17021	2853	12507	7252

1	2	23	24	25	26	27	28	29	30	31	32	33	34	35	36	37	38	39	40	41	42
0038	**Dighwat**	**Nyay Panchayat / न्याय पंचायत**																			
0483	Katsila	0	0	2	0	1	1	3	0	3	0	3	0	1	0	10	0	0	0	403	539
0484	Ramanipur	0	0	0	0	0	0	0	0	0	0	0	0	0	0	2	0	0	0	62	92
0485	Kadharpur	0	0	0	0	0	0	1	0	0	0	13	3	1	0	1	1	0	0	32	48
0486	Narayanpur	1	0	0	0	0	0	0	0	0	0	0	0	0	0	14	2	0	0	138	157
0487	Nadara	1	0	0	0	3	1	2	0	1	0	2	0	2	0	5	0	0	0	62	93
0488	Dighavat	1	0	1	0	20	5	4	0	26	0	29	0	41	0	49	5	17	521	1122	1212
0489	Marauja	0	0	0	0	11	0	1	0	5	0	7	1	0	0	7	0	0	0	115	122
0490	Jamunipur	1	0	1	0	1	0	5	0	6	0	20	0	16	0	39	4	0	0	653	945
0491	Panchdeura	0	0	0	0	0	0	1	0	0	0	0	0	0	0	5	0	0	0	279	415
0492	Baraga	0	0	0	0	0	0	6	0	0	0	0	0	1	0	10	2	0	0	473	744
0493	Fesura	2	0	0	0	0	0	3	0	1	0	17	3	9	0	44	4	0	1	758	1144
0494	Jeguri	1	0	0	0	0	0	2	0	0	0	2	0	0	0	0	0	0	0	35	32
Summary for 'Nyay Panchayat' = 0038 (12 detail records)																					
Sum		7	0	4	0	36	7	28	0	42	0	93	7	71	0	186	18	17	522	4132	5543
Summary for 'Tahsil' = 0040 (180 detail records)																					
Sum		290	3	94	0	1183	284	1207	74	1474	28	1802	137	1902	9	3463	302	438	5245	47389	65109
Summary for 'CD Block' = 0160 (180 detail records)																					
Sum		290	3	94	0	1183	284	1207	74	1474	28	1802	137	1902	9	3463	302	438	5245	47389	65109

(30)

VIKAS KHAND NIYAMATABAD, CHANDAULI & BARAHANI

(TAHSIL CHANDAULI)

DISTRICT VARANASI

Km 0 1 2 3 4 Km

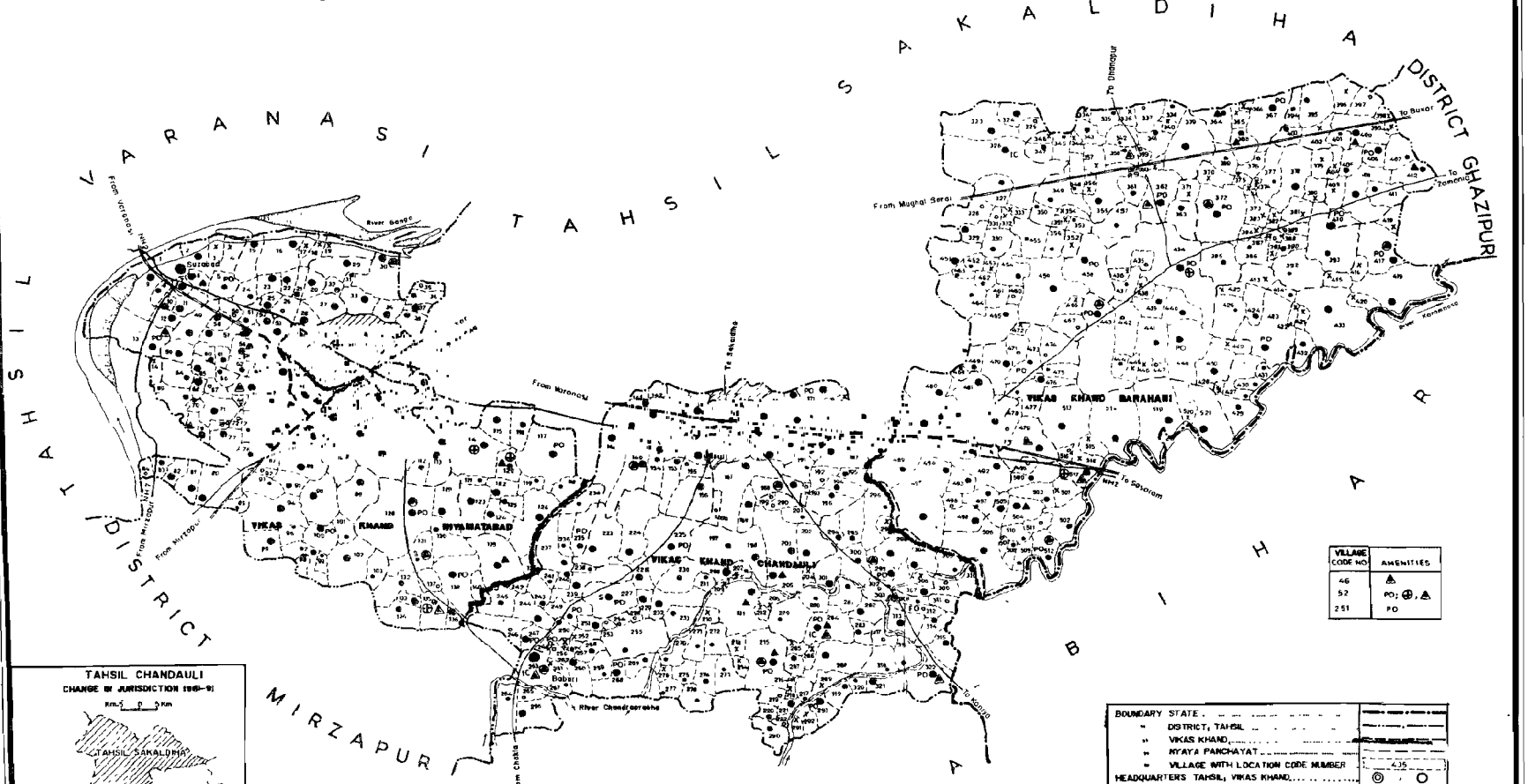

VILLAGE CODE NO.	AMENITIES
46	▲
52	PO; ⊕, ▲
251	PO

TAHSIL CHANDAULI
CHANGE IN JURISDICTION 1981-91

Km 5 0 5 Km

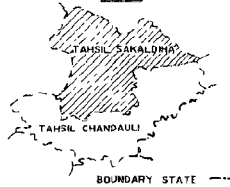

BOUNDARY STATE
" DISTRICT
" TAHSIL
AREA LOST TO NEWLY CREATED TAHSIL SAKALDIHA

BOUNDARY STATE	
" DISTRICT, TAHSIL	
" VIKAS KHAND	
" NYAYA PANCHAYAT	
" VILLAGE WITH LOCATION CODE NUMBER	435
HEADQUARTERS TAHSIL, VIKAS KHAND	◎ , ○
VILLAGES WITH POPULATION SIZE BELOW 200, 200-499, 500-999, 1000-4999, 5000& ABOVE	• , ■ , ● , ●
UNINHABITED VILLAGES WITH LOCATION CODE NUMBER	X151
URBAN AREA WITH LOCATION CODE	
NATIONAL HIGHWAY	NH 2
IMPORTANT METALLED ROAD	85
RAILWAY LINE WITH STATION, BROAD GAUGE	
RIVER AND STREAM	
POST OFFICE / TELEGRAPH OFFICE	PO / TO
HIGH SCHOOL, INTER COLLEGE	S , IC
HOSPITAL, PRIMARY HEALTH CENTRE, DISPENSARY	⊕ , ● , +
MATERNITY AND CHILD WELFARE CENTRE	▲
IMPORTANT VILLAGE MARKET / HAT	▲

Vikas Khand boundary excludes statutory town (S)

BASED UPON SURVEY OF INDIA MAP WITH THE PERMISSION OF THE SURVEYOR GENERAL OF INDIA

©GOVERNMENT OF INDIA COPYRIGHT, 1997

1	2	3	4	5	6	7	8	9	10	11	12	13	14	15	16	17	18	19	20	21	22
0170	Niyamatabad	CD Block / सा. वि. खण्ड																			
															तहसील / Tahsil			Chandauli			0050
0001	Marhiya	Nyay Panchayat / न्याय पंचायत																			
0001	Suzabad	79.00	750	779	5446	2945	2501	682	555	94	69	0	0	1196	433	1321	199	51	39	261	41
0002	Bahadurpur	163.00	590	614	4555	2400	2155	547	522	176	135	0	0	942	403	1040	304	473	205	34	21
0003	Fatahpur	49.00	0	0	0	0	0	0	0	0	0	0	0	0	0	0	0	0	0	0	0
0004	Nariya	106.00	0	0	0	0	0	0	0	0	0	0	0	0	0	0	0	0	0	0	0
0005	Dadi	122.00	61	63	689	370	319	100	81	0	0	0	0	238	121	147	0	137	0	0	0
0006	Madiya	86.60	213	233	1863	989	874	210	222	13	11	0	0	461	235	505	12	173	1	15	0
0007	Jalilpur	70.00	168	177	1269	707	562	184	159	236	202	0	0	267	83	251	0	6	0	142	0
0008	Ratanpur	46.00	122	130	814	457	357	115	77	177	144	0	0	110	1	252	1	30	0	194	1
0009	Domari	386.00	287	287	1824	970	854	209	216	151	124	0	0	351	38	536	8	113	4	88	2
0010	Bhojapur	29.00	166	171	1012	540	472	118	108	4	3	0	0	240	60	255	7	33	3	8	1
0011	Chaurhat	47.88	254	259	1790	941	849	226	227	54	46	0	0	359	99	458	43	82	4	27	15
0012	Samara	73.00	241	246	1811	958	853	210	203	298	273	0	0	502	119	439	36	49	12	5	8
0013	Katesar	444.00	638	658	4196	2322	1874	464	418	410	380	0	0	927	210	1091	271	351	6	211	217
0014	Hamidpur	119.30	0	0	0	0	0	0	0	0	0	0	0	0	0	0	0	0	0	0	0
Summary for 'Nyay Panchayat' = 0001 (14 detail records)																					
Sum		1820.78	3490	3617	25269	13599	11670	3065	2788	1613	1387	0	0	5593	1802	6295	881	1498	274	985	306

1	2	23	24	25	26	27	28	29	30	31	32	33	34	35	36	37	38	39	40	41	42
0170	Niyamatabad	CD Block / सा. वि. खण्ड																			
														तहसील / Tahsil				Chandauli			0050
0001	Marhiya	Nyay Panchayat / न्याय पंचायत																			
0001	Suzabad	102	0	25	0	150	79	167	1	31	1	202	11	59	3	273	24	1	18	1623	2284
0002	Bahadurpur	13	2	7	0	100	5	186	52	45	3	65	4	42	0	75	12	1	11	1359	1840
0003	Fatahpur	0	0	0	0	0	0	0	0	0	0	0	0	0	0	0	0	0	0	0	0
0004	Nariya	0	0	0	0	0	0	0	0	0	0	0	0	0	0	0	0	0	0	0	0
0005	Dadi	0	0	0	0	0	0	2	0	0	0	0	0	4	0	4	0	0	0	223	319
0006	Madiya	2	0	0	0	31	2	69	0	13	0	69	4	22	0	111	5	0	183	484	679
0007	Jalilpur	0	0	0	0	29	0	15	0	0	0	30	0	7	0	22	0	59	178	397	384
0008	Ratanpur	0	0	0	0	25	0	0	0	0	0	1	0	2	0	0	0	0	0	205	356
0009	Domari	3	0	0	0	38	0	205	0	0	0	15	2	7	0	67	0	4	16	430	830
0010	Bhojapur	2	0	1	0	66	0	54	0	5	0	40	0	14	1	32	2	0	0	285	465
0011	Chaurhat	8	0	0	0	91	10	120	2	38	5	39	2	12	1	41	4	76	210	407	596
0012	Samara	6	0	1	0	83	11	118	1	8	0	62	1	43	0	64	3	2	26	517	791
0013	Katesar	10	0	1	0	107	35	107	2	40	0	100	9	42	0	122	2	0	0	1231	1603
0014	Hamidpur	0	0	0	0	0	0	0	0	0	0	0	0	0	0	0	0	0	0	0	0
Summary for 'Nyay Panchayat' = 0001 (14 detail records)																					
Sum		146	2	35	0	720	142	1043	58	180	9	623	33	254	5	811	52	143	642	7161	10147

1	2	3	4	5	6	7	8	9	10	11	12	13	14	15	16	17	18	19	20	21	22
0002	**Malokhar**	**Nyay Panchayat / न्याय पंचायत**																			
0015	Kundapur	291.00	204	207	1490	801	689	175	165	0	0	0	0	301	26	375	0	130	0	32	0
0016	Kunda Kala	148.00	149	149	1299	686	613	132	153	35	27	0	0	421	232	295	25	183	0	108	25
0017	Hamajapur	38.00	0	0	0	0	0	0	0	0	0	0	0	0	0	0	0	0	0	0	0
0018	Sultanipur	68.00	0	0	0	0	0	0	0	0	0	0	0	0	0	0	0	0	0	0	0
0019	Adampur	40.00	0	0	0	0	0	0	0	0	0	0	0	0	0	0	0	0	0	0	0
0020	Lerawa	96.00	327	328	2613	1420	1193	286	284	141	141	0	0	704	205	659	11	150	4	112	4
0021	Muhammadpur	50.00	91	94	803	414	389	110	79	0	0	0	0	207	112	163	2	9	0	24	2
0022	Malokhar	60.00	193	205	1567	838	729	186	161	47	47	0	0	375	105	374	17	77	1	33	13
0023	Bhisauri	93.00	269	281	2069	1154	915	273	250	328	270	0	0	287	26	532	14	216	0	222	11
0024	Karwat	140.00	150	155	947	507	440	114	108	49	47	0	0	109	46	277	23	103	10	40	9
0025	Chainpur	2.00	371	387	2651	1441	1210	284	265	109	80	0	0	117	19	837	37	103	3	240	18
0026	Satpokhari	80.00	6	6	42	26	16	2	2	0	0	0	0	3	0	19	8	0	0	0	0
0027	Hinauni	133.00	188	191	1465	769	696	178	182	253	230	0	0	389	125	349	147	99	94	91	51
0028	Harshankarpur	106.00	155	160	1223	649	574	143	167	44	36	0	0	273	80	299	119	63	0	151	117
Summary for 'Nyay Panchayat' = 0002 (14 detail records)																					
Sum		1345 00	2103	2163	16169	8705	7464	1883	1816	1006	878	0	0	3186	976	4179	403	1133	112	1053	250

1	2	23	24	25	26	27	28	29	30	31	32	33	34	35	36	37	38	39	40	41	42
0002	**Malokhar**	**Nyay Panchayat / न्याय पंचायत**																			
0015	Kundapur	1	0	24	0	17	0	21	0	6	0	25	0	2	0	117	0	14	0	412	689
0016	Kunda Kala	2	0	0	0	0	0	0	0	0	0	0	0	0	0	2	0	0	0	391	588
0017	Hamajapur	0	0	0	0	0	0	0	0	0	0	0	0	0	0	0	0	0	0	0	0
0018	Sultanipur	0	0	0	0	0	0	0	0	0	0	0	0	0	0	0	0	0	0	0	0
0019	Adampur	0	0	0	0	0	0	0	0	0	0	0	0	0	0	0	0	0	0	0	0
0020	Lerawa	6	1	14	0	72	0	71	0	12	0	63	0	78	0	81	2	0	164	761	1018
0021	Muhammadpur	0	0	0	0	112	0	0	0	1	0	3	0	0	0	14	0	0	0	251	387
0022	Malokhar	1	0	2	0	92	0	0	0	1	0	19	0	4	0	145	3	0	0	464	712
0023	Bhisauri	0	0	0	0	84	1	1	0	2	0	3	0	0	0	4	2	0	0	622	901
0024	Karwat	0	0	0	0	74	1	9	0	8	0	8	1	3	0	32	2	0	14	230	403
0025	Chainpur	0	0	0	0	240	13	235	3	12	0	3	0	1	0	3	0	0	15	604	1158
0026	Satpokhari	0	0	0	0	19	8	0	0	0	0	0	0	0	0	0	0	0	0	7	8
0027	Hinauni	4	0	20	0	22	2	29	0	2	0	14	0	28	0	40	0	1	19	419	530
0028	Harshankarpur	2	0	0	0	21	2	13	0	11	0	5	0	18	0	15	0	0	0	350	455
Summary for 'Nyay Panchayat' = 0002 (14 detail records)																					
Sum		16	1	60	0	753	27	379	3	55	0	143	1	134	0	453	9	15	212	4511	6849

1	2	3	4	5	6	7	8	9	10	11	12	13	14	15	16	17	18	19	20	21	22
0003	**Sahajur**	**Nyay Panchayat / न्याय पंचायत**																			
0029	Mawai Kala	170.00	199	205	1687	912	775	202	186	27	22	0	0	464	149	426	3	298	1	45	0
0030	Sahjaur	348.00	296	306	2558	1366	1192	324	264	421	353	0	0	392	122	598	1	254	0	192	1
0031	Doman Patti	28.00	7	7	39	18	21	6	3	0	0	0	0	6	1	9	0	8	0	0	0
0032	Mahadevpur	48.00	132	137	865	453	412	100	111	165	158	0	0	165	34	219	2	40	0	41	2
0033	Chamiya	122.00	181	182	1353	708	645	166	146	185	172	0	0	365	82	347	8	128	0	53	0
0034	Lohara	79.00	128	133	1053	574	479	124	99	97	79	0	0	158	4	292	0	171	0	101	0
0035	Chaubey Patti	35.00	10	11	89	46	43	3	10	0	0	0	0	30	20	28	0	25	0	0	0
0036	Sarai	63.00	76	79	686	361	325	86	81	82	73	0	0	195	112	164	20	117	0	41	20
0037	Jalalpur	40.00	165	173	1085	568	517	80	99	191	171	0	0	245	60	304	56	181	10	95	42
0038	Bhogwar	109.00	132	137	848	464	384	95	84	0	0	0	0	307	67	227	32	69	21	34	11
Summary for 'Nyay Panchayat' = 0003 (10 detail records)																					
Sum		1042.00	1326	1370	10263	5470	4793	1186	1083	1168	1028	0	0	2327	651	2614	122	1291	32	602	76

1	2	23	24	25	26	27	28	29	30	31	32	33	34	35	36	37	38	39	40	41	42
0003	**Sahajur Nyay Panchayat / न्याय पंचायत**																				
0029	Mawai Kala	0	0	1	0	1	0	24	0	3	0	20	0	12	0	22	2	11	167	475	605
0030	Sahjaur	1	0	1	0	18	0	23	0	11	0	17	0	16	0	65	0	0	0	768	1191
0031	Doman Patti	0	0	0	0	0	0	0	0	0	0	0	0	1	0	0	0	0	0	9	21
0032	Mahadevpur	0	0	1	0	0	0	99	0	10	0	4	0	13	0	11	0	0	0	234	410
0033	Chamiya	4	0	0	0	8	4	34	2	12	0	20	0	22	0	66	2	3	0	358	637
0034	Lohara	1	0	0	0	0	0	0	0	1	0	0	0	5	0	13	0	0	0	282	479
0035	Chaubey Patti	0	0	0	0	0	0	0	0	0	0	0	0	0	0	3	0	0	0	18	43
0036	Sarai	0	0	0	0	0	0	1	0	1	0	1	0	1	0	2	0	0	0	197	305
0037	Jalalpur	0	0	0	0	9	4	6	0	1	0	3	0	4	0	5	0	0	22	264	439
0038	Bhogwar	2	0	0	0	0	0	10	0	15	0	29	0	52	0	16	0	0	1	237	351
Summary for 'Nyay Panchayat' = 0003 (10 detail records)																					
Sum		8	0	3	0	36	8	197	2	54	0	94	0	126	0	203	4	14	190	2842	4481

1	2	3	4	5	6	7	8	9	10	11	12	13	14	15	16	17	18	19	20	21	22
0004	**Chittanpur**	**Nyay Panchayat** / न्याय पंचायत																			
0039	Hirdaypur	114.00	135	138	1092	577	515	126	147	102	97	0	0	196	7	279	3	198	2	23	0
0040	Chhitampur	132.00	332	353	2094	1092	1002	249	234	606	511	0	0	602	176	480	36	90	2	192	29
0041	Taranpur	69.00	218	228	1707	902	805	163	180	597	533	0	0	637	345	262	7	43	3	128	3
0042	Haterawa	20.00	74	76	513	294	219	67	51	102	83	0	0	102	15	138	2	91	0	18	2
0043	Khajurpur Gawan	232.00	307	312	1844	1001	843	216	176	284	236	0	0	527	82	496	16	237	4	95	8
0044	Chakiya	10.00	0	0	0	0	0	0	0	0	0	0	0	0	0	0	0	0	0	0	0
0045	Dihawa	65.00	78	80	594	308	286	73	79	98	91	0	0	158	52	149	11	62	1	46	8
0046	Dharana	192.00	314	314	2180	1158	1022	210	214	93	70	0	0	408	65	478	5	260	2	29	2
0047	Jafarpur	128.00	192	195	1196	671	525	111	79	247	198	0	0	381	105	340	90	109	0	116	80
0048	Chakiya	10.00	27	28	256	158	98	21	13	0	0	0	0	94	12	66	0	33	0	0	0
Summary for 'Nyay Panchayat' = 0004 (10 detail records)																					
Sum		972.00	1677	1724	11476	6161	5315	1236	1173	2129	1819	0	0	3105	859	2688	170	1123	14	647	132

1	2	23	24	25	26	27	28	29	30	31	32	33	34	35	36	37	38	39	40	41	42
0004	**Chittanpur**	**Nyay Panchayat / न्याय पंचायत**																			
0039	Hirdaypur	1	0	0	0	0	0	5	0	5	0	3	0	31	0	13	1	27	299	271	213
0040	Chhitampur	1	0	0	0	39	0	10	0	20	0	11	0	91	2	26	3	0	291	612	675
0041	Taranpur	0	0	0	0	8	0	2	0	15	0	3	0	52	1	11	0	0	0	640	798
0042	Haterawa	2	0	0	0	0	0	7	0	0	0	3	0	7	0	10	0	0	102	156	115
0043	Khajurpur Gawan	0	0	0	0	2	0	74	0	19	0	16	0	1	0	52	4	0	0	505	827
0044	Chakiya	0	0	0	0	0	0	0	0	0	0	0	0	0	0	0	0	0	0	0	0
0045	Dihawa	0	0	0	0	2	0	6	0	3	0	3	1	24	0	3	1	1	65	158	210
0046	Dharana	1	0	1	0	80	1	9	0	39	0	5	0	33	0	21	0	0	0	680	1017
0047	Jafarpur	0	0	0	0	0	0	11	8	9	0	30	2	6	0	59	0	0	3	331	432
0048	Chakiya	0	0	0	0	0	0	0	0	1	0	11	0	8	0	13	0	0	0	92	98
Summary for 'Nyay Panchayat' = 0004 (10 detail records)																					
Sum		5	0	1	0	131	1	124	8	111	0	85	3	253	3	208	9	28	760	3445	4385

1	2	3	4	5	6	7	8	9	10	11	12	13	14	15	16	17	18	19	20	21	22
0005	**Viyash Pur**	**Nyay Panchayat / न्याय पंचायत**																			
0049	Bakhara	161.40	189	192	1280	666	614	121	152	70	60	0	0	370	92	320	13	83	4	31	9
0050	Muhammadpur	26.82	19	20	133	70	63	18	17	0	0	0	0	27	12	36	0	0	0	18	0
0051	Rasulpur	24.59	96	96	587	314	273	62	52	0	0	0	0	89	31	168	1	19	0	72	0
0052	Dulahipur	59.86	710	710	4807	2536	2271	567	581	279	225	0	0	931	339	1253	125	106	23	85	39
0053	Mahawalpur	73.79	231	231	1504	811	693	85	144	249	218	0	0	501	129	300	2	84	0	67	1
0054	Puraini	206.43	120	120	981	504	477	121	128	3	5	0	0	275	63	229	31	62	6	59	22
0055	Bagahi	59.55	261	268	1426	800	626	137	142	178	163	5	2	446	167	401	23	12	0	46	14
0056	Shahupuri	121.41	245	253	1005	575	430	53	51	18	7	0	0	502	329	246	16	23	1	3	0
0057	Chauritara	92.00	280	280	1997	1042	955	141	194	150	134	0	0	631	126	388	48	126	4	169	38
0058	Neebupur	56.66	171	171	1304	703	601	132	143	57	59	0	0	360	69	317	41	59	6	96	34
0059	Nathupur	85.00	175	175	1312	717	595	170	148	37	34	0	0	302	27	314	0	228	0	6	0
0060	Vyaspur	49.95	168	168	985	495	490	119	121	224	211	0	0	211	74	263	47	37	22	25	19
0061	Hariharpur	23.33	168	169	556	325	231	15	22	12	7	0	0	272	154	169	6	14	0	3	0
0062	Saidpura	37.59	71	72	555	312	243	60	37	0	0	0	0	142	17	125	2	104	2	20	0
0063	Bhujhuwa	34.77	20	20	147	78	69	16	20	34	34	0	0	49	8	33	15	26	15	0	0
Summary for 'Nyay Panchayat' = 0005 (15 detail records)																					
Sum		1113 15	2924	2945	18579	9948	8631	1817	1952	1311	1157	5	2	5108	1637	4562	370	983	83	700	176

1	2	23	24	25	26	27	28	29	30	31	32	33	34	35	36	37	38	39	40	41	42
0005	**Viyash Pur Nyay Panchayat / न्याय पंचायत**																				
0049	Bakhara	6	0	0	0	32	0	86	0	40	0	24	0	4	0	14	0	0	0	346	601
0050	Muhammadpur	0	0	0	0	2	0	0	0	0	0	1	0	14	0	1	0	0	0	34	63
0051	Rasulpur	0	0	0	0	54	0	1	0	0	0	0	0	18	0	4	1	0	0	146	272
0052	Dulahipur	4	0	12	0	516	25	60	3	31	0	257	26	61	0	121	9	0	0	1283	2146
0053	Mahawalpur	4	0	0	0	41	1	16	0	3	0	59	0	5	0	21	0	0	22	511	669
0054	Puraini	1	0	0	0	0	0	35	2	28	0	9	1	20	0	15	0	0	0	275	446
0055	Bagahi	1	0	0	0	42	3	26	0	33	0	40	1	114	0	87	5	3	115	396	488
0056	Shahupuri	0	0	0	0	23	1	38	0	2	0	6	0	0	0	151	14	0	0	329	414
0057	Chauritara	2	0	0	0	6	1	18	0	2	0	13	2	9	0	43	3	0	0	654	907
0058	Neebupur	1	0	0	0	26	0	40	0	13	0	32	1	21	0	29	0	0	0	386	560
0059	Nathupur	0	0	0	0	8	0	27	0	4	0	4	0	8	0	29	0	0	0	403	595
0060	Vyaspur	0	0	0	0	134	5	16	0	9	0	12	0	13	0	17	1	0	16	232	427
0061	Hariharpur	0	0	0	0	0	0	20	1	0	0	1	0	1	0	130	5	0	2	156	223
0062	Saidpura	0	0	0	0	0	0	0	0	0	0	0	0	0	0	1	0	0	0	187	241
0063	Bhujhuwa	0	0	0	0	0	0	0	0	3	0	0	0	1	0	3	0	1	12	44	42
Summary for 'Nyay Panchayat' = 0005 (15 detail records)																					
Sum		19	0	12	0	884	36	383	6	168	0	458	31	289	0	666	38	4	167	5382	8094

1	2	3	4	5	6	7	8	9	10	11	12	13	14	15	16	17	18	19	20	21	22
0006	**Dahiyan**	**Nyay Panchayat / न्याय पंचायत**																			
0064	Goraiya	53.00	114	116	864	464	400	108	110	43	31	0	0	104	14	207	1	42	1	5	0
0065	Fatahpur	71.00	222	222	1620	863	757	213	214	187	164	0	0	385	65	393	62	107	1	50	40
0066	Khutaha	53.21	97	101	749	420	329	62	64	4	3	0	0	284	75	212	0	80	0	129	0
0067	Gobindpur	58.00	15	17	103	62	41	11	9	21	19	0	0	2	1	30	0	5	0	24	0
0068	Mannapur	40.64	182	182	1193	644	549	134	111	238	177	0	0	199	41	358	1	24	0	21	0
0069	Kabirpur	54.80	112	118	752	412	340	95	81	239	208	0	0	113	16	201	3	19	0	1	0
0070	Dariyapur	28.19	47	56	415	212	203	49	61	0	0	0	0	57	14	103	0	6	0	8	0
0071	Pararwa	128.38	332	332	1897	1111	786	200	173	179	123	0	0	116	3	559	8	45	1	468	4
0072	Ari	15.76	1	1	5	3	2	1	1	0	0	0	0	2	0	1	0	1	0	0	0
0073	Akauni	44.74	65	67	496	252	244	60	47	10	8	0	0	161	85	127	2	73	0	5	1
0074	Kamalpur	63.83	27	29	185	98	87	26	21	98	87	0	0	0	0	49	1	2	0	0	0
0075	Bhitsiriya	47.66	23	23	171	88	83	16	24	0	0	0	0	57	17	38	0	22	0	1	0
0076	Jiwadhipur	95.39	72	72	554	296	258	80	52	5	3	0	0	90	15	124	1	51	0	56	0
0077	Katariya	119.66	174	174	1148	615	533	120	142	27	23	0	0	309	75	345	28	121	15	65	10
0078	Bhojapur	24.65	6	6	37	18	19	3	6	0	0	0	0	8	0	7	0	0	0	0	0
0079	Dahiya	85.31	132	132	1188	634	554	149	142	128	101	0	0	219	62	301	174	42	2	205	168
0080	Patana	250.77	275	275	1368	772	596	148	167	113	101	0	0	392	82	459	23	70	14	22	2
0081	Hamidpur	40.71	196	196	1123	607	516	121	120	92	67	0	0	172	30	322	116	76	0	110	67
0082	Gopalpur	57.02	151	151	1038	535	503	136	142	7	2	0	0	107	22	231	3	11	0	41	0
0083	Tahirpur	41.99	118	118	959	507	452	138	113	64	61	0	0	199	59	223	0	31	0	51	0
0084	Milkipur	29.53	24	27	181	98	83	28	25	3	3	0	0	23	4	23	3	10	0	1	0

1	2	23	24	25	26	27	28	29	30	31	32	33	34	35	36	37	38	39	40	41	42
0006	**Dahiyan**	**Nyay Panchayat / न्याय पंचायत**																			
0064	Goraiya	2	0	0	0	83	0	49	0	2	0	7	0	6	0	11	0	11	0	246	399
0065	Fatahpur	0	0	0	0	155	20	29	0	9	0	8	0	17	0	18	1	0	0	470	695
0066	Khutaha	0	0	0	0	0	0	0	0	0	0	3	0	0	0	0	0	0	181	208	148
0067	Gobindpur	0	0	0	0	0	0	0	0	0	0	0	0	0	0	1	0	0	3	32	38
0068	Mannapur	6	0	2	0	0	0	241	0	0	0	20	0	6	0	38	1	0	0	286	548
0069	Kabirpur	8	0	0	0	104	2	4	0	4	0	45	1	2	0	14	0	0	0	211	337
0070	Dariyapur	0	0	0	0	89	0	0	0	0	0	0	0	0	0	0	0	0	0	109	203
0071	Pararwa	0	0	0	0	23	2	0	0	0	0	11	1	5	0	7	0	0	0	552	778
0072	Ari	0	0	0	0	0	0	0	0	0	0	0	0	0	0	0	0	0	0	2	2
0073	Akauni	1	0	0	0	4	0	6	0	5	0	11	1	9	0	13	0	0	0	125	242
0074	Kamalpur	0	0	0	0	0	0	0	0	0	0	47	1	0	0	0	0	0	0	49	86
0075	Bhitsiriya	0	0	0	0	0	0	2	0	0	0	2	0	7	0	4	0	0	0	50	83
0076	Jiwadhipur	1	0	1	0	2	1	3	0	0	0	7	0	1	0	2	0	0	0	172	257
0077	Katariya	0	0	0	0	34	3	37	0	32	0	17	0	18	0	21	0	0	0	270	505
0078	Bhojapur	0	0	0	0	0	0	0	0	6	0	0	0	0	0	1	0	0	0	11	19
0079	Dahiya	0	0	1	0	5	0	10	0	24	0	6	0	0	0	8	4	0	0	333	380
0080	Patana	19	0	4	0	4	0	100	4	58	0	43	1	26	0	113	2	2	10	311	563
0081	Hamidpur	0	0	0	0	89	49	0	0	0	0	0	0	0	0	47	0	0	0	285	400
0082	Gopalpur	0	0	0	0	148	0	9	0	4	0	3	0	4	0	11	3	0	0	304	500
0083	Tahirpur	14	0	0	0	40	0	50	0	0	0	11	0	13	0	13	0	0	0	284	452
0084	Milkipur	0	0	0	0	9	3	2	0	0	0	0	0	0	0	1	0	0	0	75	80

1	2	3	4	5	6	7	8	9	10	11	12	13	14	15	16	17	18	19	20	21	22
0085	Sengar	51.48	49	52	319	167	152	22	49	0	0	0	0	31	1	70	0	33	0	35	0
Summary for 'Nyay Panchayat' = 0006 (22 detail records)																					
Sum		1455 72	2434	2467	16365	8878	7487	1920	1874	1458	1181	0	0	3030	681	4383	426	871	34	1298	292

1	2	23	24	25	26	27	28	29	30	31	32	33	34	35	36	37	38	39	40	41	42
0085	Sengar	0	0	0	0	0	0	0	0	0	0	0	0	1	0	1	0	0	0	97	152
Summary for 'Nyay Panchayat' = 0006 (22 detail records)																					
Sum		51	0	8	0	789	80	542	4	144	0	241	5	115	0	324	11	13	194	4482	6867

1	2	3	4	5	6	7	8	9	10	11	12	13	14	15	16	17	18	19	20	21	22
0007	**Bharchha**	Nyay Panchayat / न्याय पंचायत																			
0086	Hasanpur	87.54	62	67	348	186	162	38	40	129	109	0	0	81	9	79	2	22	0	18	0
0087	Singhitali	68.00	97	100	736	393	343	79	76	67	50	0	0	231	59	183	1	42	0	30	1
0088	Chandar Khan	181.74	173	175	1156	615	541	147	141	129	102	0	0	249	67	304	55	141	4	61	51
0089	Gauri	203.74	213	214	1259	675	584	134	124	83	61	0	0	149	21	315	10	205	3	104	7
0090	Gangahara	287.00	367	367	2173	1145	1028	224	232	118	101	0	0	409	39	589	34	176	1	262	23
0091	Rangoli	79.00	101	104	713	381	332	91	64	124	114	0	0	181	64	175	51	52	0	53	50
0092	Daulatpur	27.68	7	7	43	17	26	2	5	0	0	0	0	2	0	10	0	3	0	5	0
0093	Jiwanathpur	88.75	65	66	437	231	206	43	33	20	17	0	0	100	30	111	2	22	2	88	0
0094	Hindwari	343.89	271	271	1978	1016	962	225	246	308	314	0	0	353	62	496	234	41	10	197	194
0095	Kundaliya	208.21	137	137	1049	566	483	95	100	191	155	0	0	75	25	289	108	136	0	151	108
0096	Bagaya	61.38	51	58	432	239	193	49	33	0	0	0	0	117	35	124	0	89	0	0	0
0097	Surauli	160.58	95	97	712	397	315	103	72	118	86	0	0	104	39	195	16	99	0	21	4
0098	Manuddinpur	50.72	34	34	242	124	118	24	20	0	0	0	0	56	19	65	0	53	0	3	0
0099	Shakhpur	36.56	51	51	346	177	169	29	31	0	0	0	0	104	27	93	1	58	1	5	0
0100	Bharachha	122.39	192	192	1440	757	683	176	173	343	302	0	0	314	118	366	166	68	4	174	149
0101	Talpura	76.85	38	39	315	168	147	36	45	30	24	0	0	51	14	72	62	24	0	45	62
0102	Bauri	378.00	359	359	2585	1343	1242	269	264	263	229	0	0	782	525	681	76	300	13	192	62
0103	Baradeeh	42.00	44	44	262	128	134	22	25	0	0	0	0	31	0	86	8	0	0	86	8
Summary for 'Nyay Panchayat' = 0007 (18 detail records)																					
Sum		2504.03	2357	2382	16226	8558	7668	1786	1724	1923	1664	0	0	3389	1153	4233	826	1531	38	1495	719

1	2	23	24	25	26	27	28	29	30	31	32	33	34	35	36	37	38	39	40	41	42
0007	**Bharchha**	**Nyay Panchayat / न्याय पंचायत**																			
0086	Hasanpur	0	0	0	0	1	0	0	0	25	0	9	1	0	0	4	1	0	0	107	160
0087	Singhitali	0	0	0	0	12	0	11	0	39	0	21	0	14	0	14	0	0	0	210	342
0088	Chandar Khan	2	0	0	0	8	0	8	0	19	0	13	0	26	0	26	0	0	0	311	486
0089	Gauri	0	0	0	0	0	0	0	0	0	0	0	0	0	0	6	0	29	81	331	493
0090	Gangahara	2	0	0	0	59	6	29	0	12	0	6	0	2	0	41	4	0	0	556	994
0091	Rangoli	5	0	0	0	8	0	1	0	25	0	11	0	10	0	10	1	0	0	206	281
0092	Daulatpur	0	0	0	0	0	0	0	0	0	0	0	0	0	0	2	0	0	0	7	26
0093	Jiwanathpur	0	0	0	0	0	0	0	0	0	0	1	0	0	0	0	0	0	0	120	204
0094	Hindwari	1	0	0	0	28	24	34	2	24	0	10	1	10	0	151	3	0	11	520	717
0095	Kundaliya	0	0	0	0	0	0	0	0	0	0	0	0	0	0	2	0	0	0	277	375
0096	Bagaya	0	0	0	0	15	0	3	0	9	0	0	0	4	0	4	0	0	0	115	193
0097	Surauli	0	0	0	0	0	0	32	0	0	0	5	0	3	0	35	12	0	0	202	299
0098	Manuddinpur	0	0	0	0	2	0	1	0	1	0	3	0	1	0	1	0	0	0	59	118
0099	Shakhpur	0	0	0	0	1	0	12	0	1	0	4	0	6	0	6	0	0	0	84	168
0100	Bharachha	7	0	0	0	7	2	39	0	9	0	15	3	13	0	34	8	0	0	391	517
0101	Talpura	0	0	0	0	0	0	0	0	0	0	1	0	2	0	0	0	0	0	96	85
0102	Bauri	4	0	1	0	94	0	22	0	3	0	10	0	15	0	40	1	0	0	662	1166
0103	Baradeeh	0	0	0	0	0	0	0	0	0	0	0	0	0	0	0	0	0	0	42	126
Summary for 'Nyay Panchayat' = 0007 (18 detail records)																					
Sum		21	0	1	0	235	32	192	2	167	0	109	5	106	0	376	30	29	92	4296	6750

1	2	3	4	5	6	7	8	9	10	11	12	13	14	15	16	17	18	19	20	21	22
0008	**Alipur**	**Nyay Panchayat / न्याय पंचायत**																			
0104	Kush Khurd	145.00	92	100	794	436	358	99	84	9	14	0	0	301	117	201	3	0	0	114	2
0105	Kush Kala	212.00	204	204	1350	747	603	126	148	484	382	0	0	562	163	322	8	10	1	0	0
0106	Ali Nagar	302.00	0	0	0	0	0	0	0	0	0	0	0	0	0	0	0	0	0	0	0
0107	Amogpur	53.00	372	372	2617	1360	1257	272	292	547	542	0	0	875	375	642	13	40	0	163	10
0108	Mahewa	183.00	257	258	1811	937	874	208	204	164	152	0	0	420	117	375	7	207	0	137	7
0109	Bilarideeh	8.00	0	0	0	0	0	0	0	0	0	0	0	0	0	0	0	0	0	0	0
0110	Godhana	461.00	485	495	3573	1865	1708	383	355	288	255	0	0	684	94	897	30	453	0	224	28
0111	Rema	147.75	485	485	3170	1654	1516	341	368	523	455	0	0	447	107	786	26	43	2	603	20
0112	Jagdishpur Urf Bhat	80.52	92	95	733	393	340	85	87	150	127	0	0	94	14	217	71	113	65	79	1
0113	Guwas	122.76	151	158	1100	586	514	127	112	238	190	0	0	205	74	269	1	106	0	66	1
Summary for 'Nyay Panchayat' = 0008 (10 detail records)																					
Sum		1715.03	2138	2167	15148	7978	7170	1641	1650	2403	2117	0	0	3588	1061	3709	159	972	68	1386	69

1	2	23	24	25	26	27	28	29	30	31	32	33	34	35	36	37	38	39	40	41	42
0008	**Alipur Nyay Panchayat / न्याय पंचायत**																				
0104	Kush Khurd	1	0	0	0	5	0	1	0	5	0	34	0	34	0	7	1	0	0	235	355
0105	Kush Kala	0	0	0	0	56	6	7	0	48	1	38	0	114	0	49	0	0	0	425	595
0106	Ali Nagar	0	0	0	0	0	0	0	0	0	0	0	0	0	0	0	0	0	0	0	0
0107	Amogpur	3	0	0	0	4	0	21	0	178	0	52	1	106	0	75	2	11	27	707	1217
0108	Mahewa	0	0	0	0	0	0	1	0	9	0	1	0	7	0	13	0	0	0	562	867
0109	Bilarideeh	0	0	0	0	0	0	0	0	0	0	0	0	0	0	0	0	0	0	0	0
0110	Godhana	3	0	0	0	8	0	15	0	13	0	14	0	88	0	79	2	0	0	968	1678
0111	Rema	0	0	0	0	11	0	19	0	2	0	27	2	40	0	41	2	0	48	868	1442
0112	Jagdishpur Urf Bhatriya	0	0	0	0	1	5	13	0	0	0	1	0	9	0	1	0	0	0	176	269
0113	Guwas	3	0	0	0	1	0	0	0	0	0	0	0	7	0	86	0	0	0	317	513
Summary for 'Nyay Panchayat' = 0008 (10 detail records)																					
Sum		10	0	0	0	86	11	77	0	255	1	167	3	405	0	351	7	11	75	4258	6936

500

1	2	3	4	5	6	7	8	9	10	11	12	13	14	15	16	17	18	19	20	21	22
0009	**Kathauri**	**Nyay Panchayat / न्याय पंचायत**																			
0114	Katauri	373.00	528	528	3664	1903	1761	436	424	371	358	0	0	712	160	818	39	556	1	63	25
0115	Barhuli	124.34	353	353	2540	1281	1259	251	265	190	175	0	0	326	86	577	6	281	0	125	6
0116	Naikot	120.30	99	110	806	417	389	90	77	195	178	0	0	188	37	186	3	158	1	2	0
0117	Lauda	401.17	490	490	3741	1908	1833	385	399	658	623	0	0	966	407	894	241	362	104	250	126
0118	Hirmanpur	100.33	18	20	255	142	113	21	25	0	0	0	0	89	16	61	0	2	0	33	0
0119	Kharagipur	71.72	67	71	379	233	146	43	27	0	0	0	0	66	0	104	1	1	1	46	0
0120	Dewai	121.32	74	76	660	340	320	67	59	5	6	0	0	173	32	178	56	92	1	57	55
0121	Gauspur	28.41	72	77	470	242	228	60	49	0	0	0	0	48	7	146	9	4	0	35	9
0122	Ghuron	59.49	141	141	1063	534	529	101	96	84	95	0	0	328	194	268	209	85	43	96	162
0123	Dhapari	267.57	340	344	2463	1328	1135	265	208	231	193	0	0	612	182	639	59	229	0	301	54
0124	Rohara	116.94	168	169	1269	655	614	93	119	0	0	0	0	128	2	338	119	67	2	147	115
0125	Naraina	44.62	129	134	945	493	452	121	84	40	36	0	0	236	22	274	37	203	12	47	24
0126	Mahdeur	297.71	228	228	1382	739	643	134	129	38	33	0	0	419	158	293	7	220	1	45	6
0127	Ghurahupur	52.75	147	151	703	384	319	85	66	0	0	0	0	56	1	212	25	60	0	152	25
Summary for 'Nyay Panchayat' = 0009 (14 detail records)																					
Sum		2179.67	2854	2892	20340	10599	9741	2152	2027	1812	1697	0	0	4347	1304	4988	811	2320	166	1399	607

1	2	23	24	25	26	27	28	29	30	31	32	33	34	35	36	37	38	39	40	41	42
0009	**Kathauri**	**Nyay Panchayat / न्याय पंचायत**																			
0114	Katauri	4	0	1	0	80	12	4	0	2	0	7	0	79	0	22	1	0	0	1085	1722
0115	Barhuli	7	0	0	0	86	0	16	0	9	0	16	0	16	0	21	0	0	0	704	1253
0116	Naikot	4	0	0	0	0	0	0	0	5	0	0	0	16	1	1	1	0	0	231	386
0117	Lauda	8	0	1	0	17	3	45	0	52	0	67	1	30	0	62	7	6	191	1008	1401
0118	Hirmanpur	1	0	1	0	0	0	1	0	0	0	1	0	1	0	21	0	0	0	81	113
0119	Kharagipur	1	0	0	0	0	0	21	0	0	0	4	0	3	0	28	0	0	0	129	145
0120	Dewai	1	0	0	0	8	0	0	0	10	0	3	0	6	0	1	0	0	0	162	264
0121	Gauspur	0	0	2	0	104	0	1	0	0	0	0	0	0	0	0	0	0	0	96	219
0122	Ghuron	6	0	0	0	1	1	18	1	1	0	25	1	2	0	34	1	0	0	266	320
0123	Dhapari	4	0	0	0	5	0	12	0	2	0	18	0	25	0	43	5	0	139	689	937
0124	Rohara	0	0	0	0	11	0	12	0	12	0	3	0	1	0	85	2	0	0	317	495
0125	Naraina	3	0	0	0	0	0	2	0	0	0	11	0	4	0	4	1	0	132	219	283
0126	Mahdeur	0	0	0	0	20	0	5	0	0	0	0	0	0	0	3	0	4	0	442	636
0127	Ghurahupur	0	0	0	0	0	0	0	0	0	0	0	0	0	0	0	0	0	0	172	294
Summary for 'Nyay Panchayat' = 0009 (14 detail records)																					
Sum		39	0	5	0	332	16	137	1	93	0	155	2	183	1	325	18	10	462	5601	8468

1	2	3	4	5	6	7	8	9	10	11	12	13	14	15	16	17	18	19	20	21	22
0010	**Pachokhar**	**Nyay Panchayat / न्याय पंचायत**																			
0128	Niyamatabad	902.02	770	781	4607	2391	2216	470	486	496	447	0	0	752	256	1305	470	550	55	441	404
0129	Sarane	152.00	419	419	2835	1470	1365	235	308	270	241	0	0	691	284	693	37	197	0	220	34
0130	Rampur Taluka Sar	222.15	71	76	521	275	246	57	59	0	0	0	0	97	31	126	2	43	1	79	0
0131	Pandeypur	13.24	28	29	200	109	91	23	24	7	7	0	0	37	9	46	0	34	0	1	0
0132	Budhawar	163.78	69	79	651	357	294	71	51	0	0	0	0	102	24	173	0	95	0	48	0
0133	Sikanderpur	244.65	141	163	1034	535	499	108	106	17	22	0	0	271	64	258	144	97	78	45	59
0134	Usrauli	184.26	137	142	671	333	338	55	57	13	14	0	0	28	9	205	7	23	0	168	7
0135	Chandait	149.89	150	156	984	524	460	107	89	174	142	0	0	117	24	266	0	108	0	139	0
0136	Shivnathpur	37.51	143	143	1011	537	474	130	119	26	25	0	0	255	88	252	58	142	0	53	54
0137	Kasimpur	31.49	7	7	39	17	22	3	6	0	0	0	0	8	1	13	8	0	0	9	8
0138	Pachokhar	393.00	392	392	2522	1325	1197	298	250	131	117	0	0	677	270	679	72	221	27	166	14
0139	Hasanpur	254.12	273	273	2004	1048	956	224	222	61	67	0	0	477	91	566	306	278	112	144	163
0140	Takiya	66.99	41	41	231	122	109	27	29	0	0	0	0	5	1	77	56	1	0	61	56
Summary for 'Nyay Panchayat' = 0010 (13 detail records)																					
Sum		2815.10	2641	2701	17310	9043	8267	1808	1806	1195	1082	0	0	3517	1152	4659	1160	1789	273	1574	799
Summary for 'Tahsil' = 0050 (140 detail records)																					
Sum		16962.48	23944	24428	167145	88939	78206	18494	17893	16018	14010	5	2	37190	11276	42310	5328	13511	1094	11139	3426
Summary for 'CD Block' = 0170 (140 detail records)																					
Sum		16962.48	23944	24428	167145	88939	78206	18494	17893	16018	14010	5	2	37190	11276	42310	5328	13511	1094	11139	3426

1	2	23	24	25	26	27	28	29	30	31	32	33	34	35	36	37	38	39	40	41	42
0010	**Pachokhar**	**Nyay Panchayat / न्याय पंचायत**																			
0128	Niyamatabad	2	0	1	0	5	0	67	3	16	0	66	2	66	0	91	6	7	122	1079	1624
0129	Sarane	4	0	42	0	45	1	21	0	21	0	35	0	59	1	49	1	0	0	777	1328
0130	Rampur Taluka Sarane	0	0	0	0	0	0	0	0	0	0	2	0	1	0	1	1	0	0	149	244
0131	Pandeypur	0	0	1	0	2	0	1	0	1	0	3	0	1	0	2	0	0	32	63	59
0132	Budhawar	0	0	0	0	0	0	30	0	0	0	0	0	0	0	0	0	0	0	184	294
0133	Sikanderpur	0	0	1	0	0	0	60	3	1	0	19	0	16	0	19	4	0	0	277	355
0134	Usrauli	0	0	0	0	2	0	4	0	0	0	5	0	1	0	2	0	0	0	128	331
0135	Chandait	0	0	0	0	13	0	0	0	0	0	3	0	0	0	3	0	0	0	258	460
0136	Shivnathpur	1	0	0	0	0	1	19	0	1	0	5	0	15	0	16	3	0	0	285	416
0137	Kasimpur	0	0	0	0	0	0	3	0	0	0	0	0	1	0	0	0	0	0	4	14
0138	Pachokhar	16	0	0	0	20	2	132	20	4	0	35	1	20	0	65	8	0	0	646	1125
0139	Hasanpur	3	0	11	0	15	20	74	0	10	0	13	9	9	0	9	2	0	0	482	650
0140	Takiya	1	0	0	0	0	0	8	0	5	0	0	0	1	0	0	0	0	0	45	53
Summary for 'Nyay Panchayat' = 0010 (13 detail records)																					
Sum		27	0	56	0	102	24	419	26	59	0	186	12	190	1	257	25	7	154	4377	6953
Summary for 'Tahsil' = 0050 (140 detail records)																					
Sum		342	3	181	0	4068	377	3493	110	1286	10	2261	95	2055	10	3974	203	274	2948	46355	69930
Summary for 'CD Block' = 0170 (140 detail records)																					
Sum		342	3	181	0	4068	377	3493	110	1286	10	2261	95	2055	10	3974	203	274	2948	46355	69930

(30)

VIKAS KHAND NIYAMATABAD, CHANDAULI & BARAHANI

(TAHSIL CHANDAULI)

DISTRICT VARANASI

Km 1 0 1 2 3 4 Km

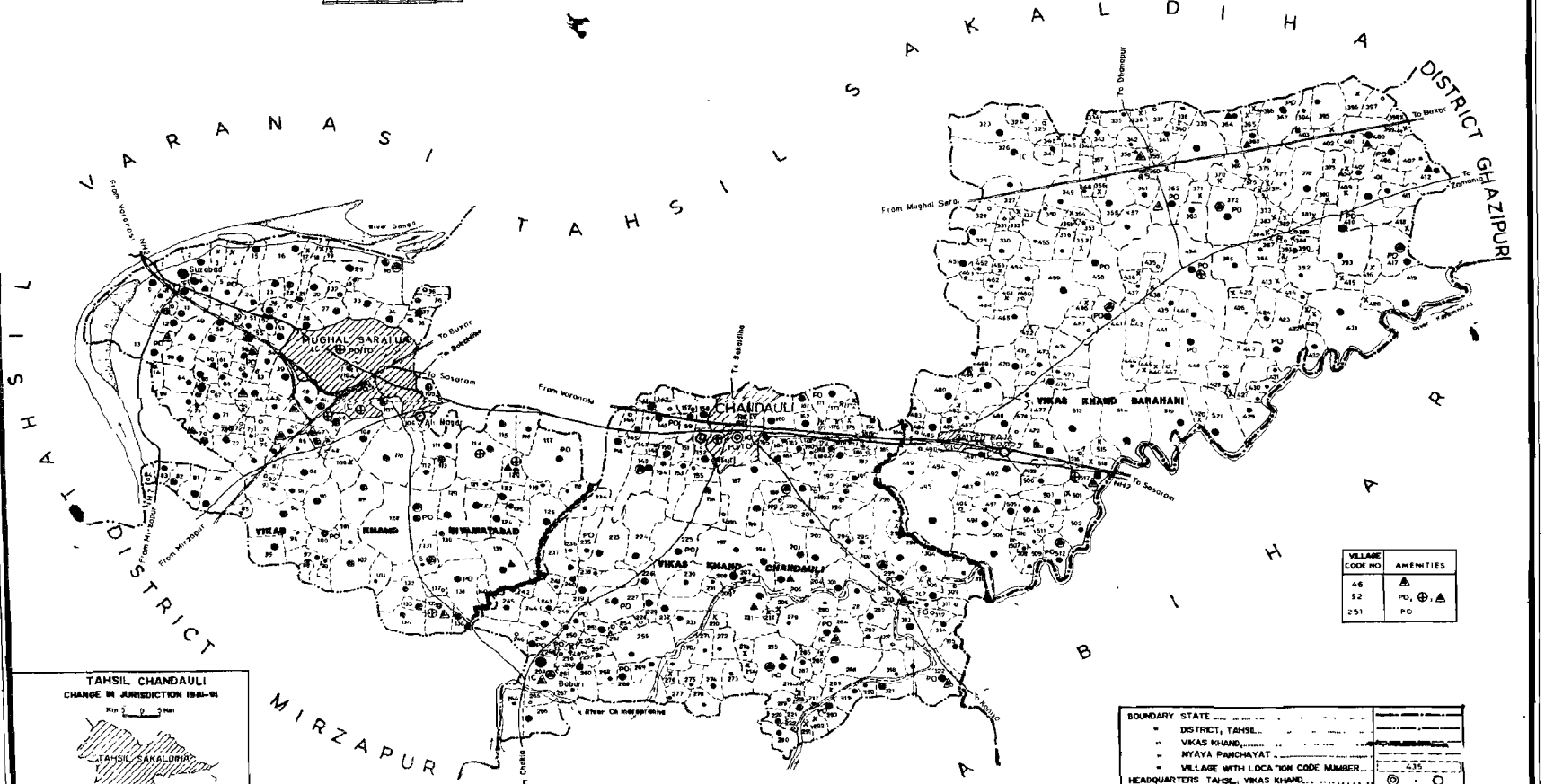

VILLAGE CODE NO	AMENITIES
46	▲
52	PO, ⊕, ▲
251	PO

TAHSIL CHANDAULI
CHANGE IN JURISDICTION 1981-91

Km 1 0 1 Km

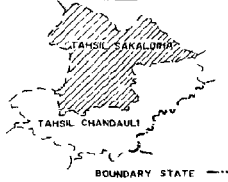

BOUNDARY STATE
" DISTRICT
" TAHSIL
AREA LOST TO NEWLY CREATED TAHSIL SAKALDIHA

BOUNDARY STATE	
" DISTRICT, TAHSIL	
" VIKAS KHAND	
" NYAYA PANCHAYAT	
" VILLAGE WITH LOCATION CODE NUMBER	435
HEADQUARTERS TAHSIL, VIKAS KHAND	◎ , ○
VILLAGES WITH POPULATION SIZE BELOW 200, 200-499, 500-999, 1000-4999, 5000&ABOVE	• , • , ■ , ●
UNINHABITED VILLAGES WITH LOCATION CODE NUMBER	435
URBAN AREA WITH LOCATION CODE	
NATIONAL HIGHWAY	NH2
IMPORTANT METALLED ROAD	
RAILWAY LINE WITH STATION BROAD GAUGE	RS
RIVER AND STREAM	
POST OFFICE / TELEGRAPH OFFICE	PO / TO
HIGH SCHOOL, INTER COLLEGE	S , IC
HOSPITAL, PRIMARY HEALTH CENTRE, DISPENSARY	⊕ , ● , +
MATERNITY AND CHILD WELFARE CENTRE	▲
IMPORTANT VILLAGE MARKET / HAT	▲

Vikas Khand boundary excludes statutory town (S)

BASED UPON SURVEY OF INDIA MAP WITH THE PERMISSION OF THE SURVEYOR GENERAL OF INDIA

©GOVERNMENT OF INDIA COPYRIGHT, 1992

1	2	3	4	5	6	7	8	9	10	11	12	13	14	15	16	17	18	19	20	21	22
0180	**Chandauli**	**CD Block** / सा. वि. खण्ड																			
															तहसील / **Tahsil**			**Chandauli**			**0050**
0011	**Madhhupur**	**Nyay Panchayat** / न्याय पंचायत																			
0141	Banauli Khurd	142.56	152	155	1122	568	554	117	127	259	239	0	0	297	114	254	2	81	0	117	0
0142	Gobaraha	79.14	10	10	75	37	38	7	8	37	38	0	0	23	13	18	0	5	0	12	0
0143	Hinauta	111.05	240	257	1681	865	816	160	169	234	219	0	0	552	217	384	88	189	0	71	85
0144	Kishundaspur	37.22	10	10	43	22	21	9	3	22	21	0	0	1	0	11	8	0	0	0	0
0145	Karshila	76.94	90	99	633	334	299	75	64	142	126	0	0	139	66	159	52	36	5	38	34
0146	Bhikharipur	195.89	137	150	1118	589	529	125	115	218	195	0	0	301	113	286	213	110	80	126	122
0147	Bari Chak	18.97	1	1	8	4	4	0	3	4	4	0	0	0	0	3	1	0	0	0	0
0148	Baratha	43.08	38	38	376	198	178	44	39	48	51	0	0	105	32	105	46	53	12	34	34
0149	Madhupur	220.83	367	410	2504	1278	1226	264	263	279	243	0	0	686	293	635	82	290	21	163	47
0150	Duri Kot	85.03	143	151	1042	515	527	103	127	186	168	0	0	331	170	237	72	76	1	103	69
0151	Badho	18.19	0	0	0	0	0	0	0	0	0	0	0	0	0	0	0	0	0	0	0
0152	Jasori	333.77	248	271	1754	964	790	162	159	294	239	0	0	517	231	484	119	366	2	73	112
0153	Chakiya	125.00	72	81	563	311	252	55	53	0	0	0	0	194	65	143	0	116	0	0	0
0154	Purawa Taluka Cha	90.31	96	108	835	446	389	106	95	51	48	0	0	168	77	44	0	39	0	0	0
0155	Basupur	14.29	9	9	74	44	30	9	7	26	19	0	0	26	9	9	0	7	0	0	0
0156	Pariya	296.24	239	254	1747	938	809	159	130	326	291	0	0	576	232	444	3	306	1	92	2
Summary for 'Nyay Panchayat' = 0011 (16 detail records)																					
Sum		1888.51	1852	2004	13575	7113	6462	1395	1362	2126	1901	0	0	3916	1632	3216	686	1674	122	829	505

1	2	23	24	25	26	27	28	29	30	31	32	33	34	35	36	37	38	39	40	41	42
0180	**Chandauli**	CD Block / सा. वि. खण्ड																			
														तहसील / Tahsil				**Chandauli**			**0050**
0011	**Madhhupur**	Nyay Panchayat / न्याय पंचायत																			
0141	Banauli Khurd	2	0	0	0	0	0	0	0	28	0	0	0	10	0	16	2	0	85	314	467
0142	Gobaraha	0	0	0	0	0	0	0	0	1	0	0	0	0	0	0	0	0	7	19	31
0143	Hinauta	4	0	2	0	31	0	8	0	6	0	29	2	14	0	30	1	0	0	481	728
0144	Kishundaspur	10	8	0	0	0	0	0	0	0	0	0	0	0	0	1	0	0	0	11	13
0145	Karshila	15	12	0	0	3	0	6	0	17	0	10	1	11	0	23	0	0	0	175	247
0146	Bhikharipur	0	0	0	0	6	7	7	2	0	0	10	2	12	0	15	0	0	0	303	316
0147	Bari Chak	0	0	0	0	3	1	0	0	0	0	0	0	0	0	0	0	0	0	1	3
0148	Baratha	2	0	0	0	0	0	0	0	0	0	0	0	5	0	11	0	0	0	93	132
0149	Madhupur	13	0	0	0	37	2	13	0	5	0	16	1	17	0	81	11	11	314	632	830
0150	Duri Kot	0	0	0	0	9	2	9	0	3	0	10	0	3	0	24	0	0	46	278	409
0151	Badho	0	0	0	0	0	0	0	0	0	0	0	0	0	0	0	0	0	0	0	0
0152	Jasori	5	0	0	0	0	0	1	0	0	0	9	0	4	0	26	5	0	2	480	669
0153	Chakiya	0	0	1	0	0	0	3	0	0	0	9	0	1	0	13	0	0	0	168	252
0154	Purawa Taluka Chakiya	0	0	0	0	0	0	0	0	0	0	1	0	1	0	3	0	0	0	402	389
0155	Basupur	0	0	0	0	0	0	0	0	1	0	0	0	1	0	0	0	0	0	35	30
0156	Pariya	0	0	1	0	8	0	6	0	5	0	7	0	3	0	16	0	0	167	494	639
Summary for 'Nyay Panchayat' = 0011 (16 detail records)																					
Sum		*51*	*20*	*4*	*0*	*97*	*12*	*53*	*2*	*66*	*0*	*101*	*6*	*82*	*0*	*259*	*19*	*11*	*621*	*3886*	*5155*

1	2	3	4	5	6	7	8	9	10	11	12	13	14	15	16	17	18	19	20	21	22
0012	**Futiyan**	**Nyay Panchayat / न्याय पंचायत**																			
0157	Bichhiya Khurd	58.21	61	61	480	241	239	56	54	17	14	0	0	133	58	91	12	47	7	2	2
0158	Kasopur	34.50	118	124	1020	519	501	111	96	169	177	0	0	327	215	238	5	174	1	11	0
0159	Bichhiya Kala	12.24	136	162	880	461	419	111	106	244	219	0	0	237	83	212	70	37	2	83	64
0160	Chhitto	100.19	98	107	597	299	298	73	73	286	287	0	0	99	10	129	111	12	5	97	104
0161	Hinauti	45.56	95	97	691	365	326	68	48	9	10	0	0	258	115	174	0	104	0	29	0
0162	Sirasi	157.32	170	180	1204	639	565	150	132	440	394	0	0	287	52	291	97	37	1	167	88
0163	Narsinghpur Khurd	81.11	97	106	667	350	317	74	67	161	141	0	0	167	71	164	127	27	3	90	123
0164	Jasauli	59.62	72	76	463	244	219	62	33	76	69	0	0	87	38	117	87	32	1	36	86
0165	Futiya	55.62	191	210	1316	673	643	158	137	199	172	0	0	383	167	300	25	106	7	22	4
0166	Majhawar Khas	209.63	262	280	1968	1045	923	248	219	194	154	0	0	582	185	504	116	284	26	92	84
0167	Negura	331.65	358	390	2672	1382	1290	319	313	170	171	0	0	531	199	682	98	225	5	102	64
0168	Nawahi	138.60	235	258	1515	798	717	160	181	507	450	0	0	317	69	404	330	99	93	139	229
0169	Masauni	134.39	200	212	1380	709	671	125	149	330	272	0	0	365	141	353	174	140	10	175	162
0170	Mani	41.86	4	4	24	14	10	3	3	0	0	0	0	9	2	6	0	5	0	1	0
Summary for 'Nyay Panchayat' = 0012 (14 detail records)																					
Sum		1460.50	2097	2267	14877	7739	7138	1718	1611	2802	2530	0	0	3782	1405	3665	1252	1329	161	1046	1010

1	2	23	24	25	26	27	28	29	30	31	32	33	34	35	36	37	38	39	40	41	42
0012	**Futiyan Nyay Panchayat / न्याय पंचायत**																				
0157	Bichhiya Khurd	2	0	0	0	0	0	1	0	3	0	22	3	4	0	10	0	0	0	150	227
0158	Kasopur	2	0	0	0	6	0	1	0	0	0	5	0	4	0	35	4	0	0	281	496
0159	Bichhiya Kala	6	0	0	0	6	0	22	0	12	0	17	0	10	0	19	4	0	141	249	208
0160	Chhitto	0	0	0	0	15	2	2	0	0	0	0	0	0	0	3	0	0	34	170	153
0161	Hinauti	1	0	0	0	1	0	0	0	4	0	13	0	4	0	18	0	0	72	191	254
0162	Sirasi	4	0	0	0	10	1	7	0	11	0	9	4	11	1	35	2	0	0	348	468
0163	Narsinghpur Khurd	2	0	0	0	0	0	1	0	3	0	10	0	18	0	13	1	0	0	186	190
0164	Jasauli	0	0	0	0	1	0	18	0	0	0	6	0	16	0	8	0	0	0	127	132
0165	Futiya	1	0	0	0	15	10	58	2	4	0	41	0	25	0	28	2	17	85	356	533
0166	Majhawar Khas	2	0	0	0	5	2	27	2	2	0	29	0	21	0	42	2	0	0	541	807
0167	Negura	27	4	0	0	79	13	35	1	76	0	34	9	26	0	78	2	0	111	700	1081
0168	Nawahi	0	0	0	0	2	2	71	1	29	0	11	4	28	0	25	1	0	0	394	387
0169	Masauni	0	0	0	0	0	0	1	0	0	0	13	0	3	0	21	2	0	0	356	497
0170	Mani	0	0	0	0	0	0	0	0	0	0	0	0	0	0	0	0	0	0	8	10
Summary for 'Nyay Panchayat' = 0012 (14 detail records)																					
Sum		47	4	0	0	140	30	244	6	144	0	210	20	170	1	335	20	17	443	4057	5443

1	2	3	4	5	6	7	8	9	10	11	12	13	14	15	16	17	18	19	20	21	22
0013	**Lilapur**	**Nyay Panchayat / न्याय पंचायत**																			
0171	bisauri	151.10	486	521	3445	1803	1642	402	344	812	777	0	0	792	246	896	195	390	27	345	161
0172	Paranpur	44.87	0	0	0	0	0	0	0	0	0	0	0	0	0	0	0	0	0	0	0
0173	Birsinghpur	45.89	0	0	0	0	0	0	0	0	0	0	0	0	0	0	0	0	0	0	0
0174	Bhagawanpur	30.73	60	60	511	266	245	53	55	34	39	0	0	141	63	128	11	65	0	15	11
0175	Bagahi	50.40	0	0	0	0	0	0	0	0	0	0	0	0	0	0	0	0	0	0	0
0176	Kakarahi	35.86	0	0	0	0	0	0	0	0	0	0	0	0	0	0	0	0	0	0	0
0177	Darpipur	17.81	0	0	0	0	0	0	0	0	0	0	0	0	0	0	0	0	0	0	0
0178	Rampur Machhiya	32.11	13	13	84	40	44	4	6	19	23	0	0	29	13	8	0	0	0	0	0
0179	Dhama	17.19	12	12	82	48	34	10	5	0	0	0	0	30	11	18	1	8	0	0	0
0180	Haripur	18.43	4	4	29	14	15	2	6	14	15	0	0	4	1	3	0	3	0	0	0
0181	Jairampur	24.08	51	54	309	163	146	39	35	133	123	0	0	44	8	13	0	5	0	1	0
0182	Saruka	60.30	50	50	370	196	174	47	27	51	43	0	0	106	53	56	1	47	0	2	0
0183	Jagdishpur	16.66	0	0	0	0	0	0	0	0	0	0	0	0	0	0	0	0	0	0	0
0184	Ramaupur	77.42	71	77	527	285	242	58	54	69	72	0	0	104	14	68	38	15	11	40	27
0185	Sawaiya Pattidari	117.72	82	91	674	364	310	78	70	106	96	0	0	175	65	166	35	70	1	52	31
0186	Khijirpur	10.11	13	13	82	51	31	13	7	51	31	0	0	24	2	22	13	1	0	17	13
0187	Machiya Kala	97.64	192	213	1512	767	745	167	154	209	195	0	0	395	154	416	336	206	121	118	213
0188	Lilapur	48.68	61	64	524	276	248	49	13	109	89	0	0	191	96	101	0	22	0	24	0
0189	Gokulpur	16.65	0	0	0	0	0	0	0	0	0	0	0	0	0	0	0	0	0	0	0
0190	Madhopur	27.07	53	58	455	239	216	35	48	74	57	0	0	189	127	77	3	11	0	15	0
0191	Wazidpur	83.81	55	59	464	235	229	48	52	76	63	0	0	119	43	113	24	37	0	39	24

1	2	23	24	25	26	27	28	29	30	31	32	33	34	35	36	37	38	39	40	41	42
0013	**Lilapur**	**Nyay Panchayat / न्याय पंचायत**																			
0171	bisauri	3	0	14	0	6	4	14	0	5	0	34	0	9	0	76	3	8	274	899	1173
0172	Paranpur	0	0	0	0	0	0	0	0	0	0	0	0	0	0	0	0	0	0	0	0
0173	Birsinghpur	0	0	0	0	0	0	0	0	0	0	0	0	0	0	0	0	0	0	0	0
0174	Bhagawanpur	0	0	0	0	0	0	10	0	6	0	2	0	0	0	30	0	0	0	138	234
0175	Bagahi	0	0	0	0	0	0	0	0	0	0	0	0	0	0	0	0	0	0	0	0
0176	Kakarahi	0	0	0	0	0	0	0	0	0	0	0	0	0	0	0	0	0	0	0	0
0177	Darpipur	0	0	0	0	0	0	0	0	0	0	0	0	0	0	0	0	0	0	0	0
0178	Rampur Machhiya	1	0	0	0	0	0	0	0	2	0	0	0	1	0	4	0	0	0	32	44
0179	Dhama	3	0	0	0	0	0	1	0	0	0	0	0	5	0	1	1	0	0	30	33
0180	Haripur	0	0	0	0	0	0	0	0	0	0	0	0	0	0	0	0	4	6	7	9
0181	Jairampur	0	0	0	0	2	0	0	0	0	0	0	0	3	0	2	0	48	43	102	103
0182	Saruka	0	0	0	0	0	0	0	0	0	0	1	0	2	0	4	1	0	0	140	173
0183	Jagdishpur	0	0	0	0	0	0	0	0	0	0	0	0	0	0	0	0	0	0	0	0
0184	Ramaupur	0	0	0	0	0	0	0	0	0	0	0	0	12	0	1	0	0	0	217	204
0185	Sawaiya Pattidari	0	0	0	0	21	3	3	0	0	0	3	0	10	0	7	0	20	74	178	201
0186	Khijirpur	0	0	0	0	0	0	1	0	0	0	0	0	0	0	3	0	0	2	29	16
0187	Machiya Kala	6	1	2	0	0	0	17	0	10	0	17	0	14	0	26	1	32	120	319	289
0188	Lilapur	4	0	0	0	27	0	1	0	11	0	0	0	2	0	10	0	0	0	175	248
0189	Gokulpur	0	0	0	0	0	0	0	0	0	0	0	0	0	0	0	0	0	0	0	0
0190	Madhopur	1	0	0	0	3	0	3	0	4	0	2	0	1	0	37	3	0	0	162	213
0191	Wazidpur	0	0	0	0	2	0	14	0	3	0	2	0	6	0	10	0	0	3	122	202

1	2	3	4	5	6	7	8	9	10	11	12	13	14	15	16	17	18	19	20	21	22
0192	Saichana	22.54	16	16	100	52	48	13	13	48	42	0	0	13	3	25	20	3	0	20	19
0193	Gahiri	38.41	14	14	114	57	57	9	13	8	9	0	0	40	27	29	0	17	0	0	0
0194	Sultanpur	68.56	115	130	775	416	359	85	78	73	61	0	0	229	66	214	5	146	2	45	2
0195	Darbeshpur	115.64	95	101	717	386	331	74	50	125	108	0	0	254	101	194	9	85	4	61	5
0196	Daudpur	167.16	98	111	762	392	370	90	76	72	72	0	0	229	72	200	92	181	70	11	22
Summary for 'Nyay Panchayat' = 0013 (26 detail records)																					
Sum		1436.84	1541	1661	11536	6050	5486	1276	1106	2083	1915	0	0	3108	1165	2747	783	1312	236	805	528

1	2	23	24	25	26	27	28	29	30	31	32	33	34	35	36	37	38	39	40	41	42
0192	Saichana	0	0	0	0	0	1	0	0	0	0	0	0	2	0	0	0	0	0	27	28
0193	Gahiri	0	0	0	0	7	0	0	0	2	0	0	0	0	0	3	0	0	0	28	57
0194	Sultanpur	0	0	0	0	0	0	2	0	1	0	1	0	1	0	18	1	0	0	202	354
0195	Darbeshpur	1	0	2	0	5	0	8	0	0	0	10	0	1	0	21	0	0	152	192	170
0196	Daudpur	0	0	0	0	0	0	0	0	0	0	1	0	0	0	7	0	0	0	192	278
Summary for 'Nyay Panchayat' = 0013 (26 detail records)																					
Sum		19	1	18	0	73	8	74	0	44	0	73	0	69	0	260	10	112	674	3191	4029

1	2	3	4	5	6	7	8	9	10	11	12	13	14	15	16	17	18	19	20	21	22
0014	**Gorari**	**Nyay Panchayat / न्याय पंचायत**																			
0197	Ramgarh	397.00	81	90	562	317	245	71	59	59	46	0	0	117	8	149	27	108	7	40	20
0198	Hathiyani	245.05	307	332	2595	1368	1227	294	281	228	222	0	0	669	200	712	186	356	12	214	164
0199	Marhar	11.28	21	21	143	74	69	13	11	0	0	0	0	43	22	38	21	24	21	0	0
0200	Sakalpura	43.02	2	2	6	0	6	0	0	0	0	0	0	0	3	0	3	0	3	0	0
0201	Bhadalpur	36.88	38	38	214	113	101	30	22	42	42	0	0	44	14	55	48	25	23	24	23
0202	Fatehpur	187.05	206	231	1546	831	715	153	156	91	82	0	0	372	65	411	36	179	4	40	23
0203	Pratappur	210.34	159	174	1214	622	592	139	142	191	171	0	0	394	160	295	116	135	33	36	67
0204	Karghawan	33.39	0	0	0	0	0	0	0	0	0	0	0	0	0	0	0	0	0	0	0
0205	Mustafapur	219.63	253	272	1567	837	730	168	108	170	151	0	0	339	60	413	108	215	19	172	88
0206	Bahudara	29.20	0	0	0	0	0	0	0	0	0	0	0	0	0	0	0	0	0	0	0
0207	Matpurawa	72.22	51	58	411	219	192	29	34	64	61	0	0	119	49	111	28	35	2	53	26
0208	Paitua	37.61	168	184	1100	602	498	129	107	0	0	0	0	151	49	330	4	279	4	49	0
0209	Sirkoniya	16.69	0	0	0	0	0	0	0	0	0	0	0	0	0	0	0	0	0	0	0
0210	Sonbarasa	17.41	0	0	0	0	0	0	0	0	0	0	0	0	0	0	0	0	0	0	0
0211	Gorari	204.00	295	331	2104	1101	1003	222	224	231	202	0	0	517	184	533	121	300	40	160	81
0212	Gobardanpur	22.52	0	0	0	0	0	0	0	0	0	0	0	0	0	0	0	0	0	0	0
0213	Hunauti	57.71	0	0	0	0	0	0	0	0	0	0	0	0	0	0	0	0	0	0	0
0214	Maharo	86.06	0	0	0	0	0	0	0	0	0	0	0	0	0	0	0	0	0	0	0
0215	Bisunpura	441.05	287	320	2143	1114	1029	192	209	237	233	0	0	652	304	557	209	294	54	170	153
0216	Dubeypur Kala	11.98	0	0	0	0	0	0	0	0	0	0	0	0	0	0	0	0	0	0	0
0217	Gopai	77.63	45	45	310	161	149	31	29	54	55	0	0	86	43	84	22	42	4	29	18

1	2	23	24	25	26	27	28	29	30	31	32	33	34	35	36	37	38	39	40	41	42
0014	**Gorari**	**Nyay Panchayat / न्याय पंचायत**																			
0197	Ramgarh	0	0	0	0	0	0	0	0	0	0	0	0	0	0	1	0	0	0	168	218
0198	Hathiyani	2	0	1	0	8	3	21	4	47	0	23	2	14	0	26	1	1	122	655	919
0199	Marhar	1	0	2	0	0	0	0	0	0	0	0	0	2	0	9	0	3	9	33	39
0200	Sakalpura	0	0	0	0	0	0	0	0	0	0	0	0	0	0	0	0	0	1	0	2
0201	Bhadalpur	1	0	0	0	1	1	1	0	0	0	1	0	0	0	2	1	0	0	58	53
0202	Fatehpur	0	0	0	0	73	1	34	1	1	0	19	0	7	0	58	7	0	0	420	679
0203	Pratappur	4	5	0	0	2	4	14	0	6	0	24	1	26	0	48	6	9	172	318	304
0204	Karghawan	0	0	0	0	0	0	0	0	0	0	0	0	0	0	0	0	0	0	0	0
0205	Mustafapur	0	0	0	0	8	1	4	0	0	0	0	0	1	0	13	0	3	22	421	600
0206	Bahudara	0	0	0	0	0	0	0	0	0	0	0	0	0	0	0	0	0	0	0	0
0207	Matpurawa	1	0	0	0	0	0	5	0	0	0	3	0	1	0	13	0	0	0	108	164
0208	Paitua	0	0	0	0	0	0	0	0	0	0	0	0	0	0	2	0	0	0	272	494
0209	Sirkoniya	0	0	0	0	0	0	0	0	0	0	0	0	0	0	0	0	0	0	0	0
0210	Sonbarasa	0	0	0	0	0	0	0	0	0	0	0	0	0	0	0	0	0	0	0	0
0211	Gorari	0	0	0	0	15	0	6	0	8	0	9	0	4	0	31	0	34	194	534	688
0212	Gobardanpur	0	0	0	0	0	0	0	0	0	0	0	0	0	0	0	0	0	0	0	0
0213	Hunauti	0	0	0	0	0	0	0	0	0	0	0	0	0	0	0	0	0	0	0	0
0214	Maharo	0	0	0	0	0	0	0	0	0	0	0	0	0	0	0	0	0	0	0	0
0215	Bisunpura	5	0	2	0	27	0	8	0	0	0	32	1	3	0	16	1	0	2	557	818
0216	Dubcypur Kala	0	0	0	0	0	0	0	0	0	0	0	0	0	0	0	0	0	0	0	0
0217	Gopai	0	0	1	0	3	0	0	0	1	0	4	0	0	0	4	0	0	79	77	48

1	2	3	4	5	6	7	8	9	10	11	12	13	14	15	16	17	18	19	20	21	22
0218	Dubeypur Khurd	8.59	0	0	0	0	0	0	0	0	0	0	0	0	0	0	0	0	0	0	0
0219	Bhitari	49.22	5	5	44	26	18	10	4	0	0	0	0	13	7	9	1	2	0	1	1
0220	Rajjupur	47.36	81	90	590	302	288	71	76	118	112	0	0	83	25	163	90	101	62	62	28
0221	Pakhanpura	5.17	150	164	1054	542	512	120	100	50	53	0	0	357	115	249	51	115	3	101	47
0222	Tendui	25.43	1	1	2	1	1	0	0	0	0	0	0	1	1	1	0	1	0	0	0
Summary for 'Nyay Panchayat' = 0014 (26 detail records)																					
Sum		2593.49	2150	2358	15605	8230	7375	1672	1562	1535	1430	0	0	3957	1309	4110	1071	2211	291	1151	739
0015	**Khuruhuja**	**Nyay Panchayat / न्याय पंचायत**																			
0223	Shahpur	299.58	297	331	1687	925	762	162	162	290	232	0	0	389	57	494	274	179	41	281	233
0224	Bahera	375.25	227	258	1173	674	499	126	83	32	29	0	0	315	71	394	291	184	9	206	282
0225	Khuruhuja	354.25	240	255	2092	1130	962	230	192	12	9	0	0	603	281	529	130	248	33	208	94
0226	Akauni	72.99	151	166	1099	593	506	91	79	273	225	0	0	350	80	289	8	0	0	243	7
0227	Sikari	381.11	305	337	2238	1174	1064	234	233	218	165	0	0	588	200	587	51	182	3	260	31
0228	Sarangpur	27.54	9	9	55	28	27	9	3	0	0	0	0	9	1	11	14	1	0	10	14
0229	Nakati	64.06	209	225	1443	764	679	150	147	199	164	0	0	330	122	411	174	96	3	202	122
0230	Chanhata	184.82	122	138	914	505	409	86	87	157	125	0	0	216	67	292	219	221	158	68	61
0231	churmuli	40.55	41	41	263	136	127	35	31	0	0	0	0	44	9	81	51	68	39	13	12
0232	Raghunathpur	64.69	161	178	1045	544	501	109	104	56	40	0	0	253	93	288	124	160	69	77	51
0233	Sikandarpur	244.65	119	136	788	430	358	74	76	18	13	0	0	248	91	250	76	94	2	135	74
Summary for 'Nyay Panchayat' = 0015 (11 detail records)																					
Sum		2109.49	1881	2074	12797	6903	5894	1306	1197	1255	1002	0	0	3345	1072	3626	1412	1433	357	1703	981

1	2	23	24	25	26	27	28	29	30	31	32	33	34	35	36	37	38	39	40	41	42
0218	Dubeypur Khurd	0	0	0	0	0	0	0	0	0	0	0	0	0	0	0	0	0	0	0	0
0219	Bhitari	0	0	0	0	1	0	5	0	0	0	0	0	0	0	0	0	7	13	10	4
0220	Rajjupur	0	0	0	0	0	0	0	0	0	0	0	0	0	0	0	0	3	68	136	130
0221	Pakhanpura	0	0	0	0	0	0	11	0	3	0	3	0	6	0	10	1	0	35	293	426
0222	Tendui	0	0	0	0	0	0	0	0	0	0	0	0	0	0	0	0	0	0	0	1
Summary for 'Nyay Panchayat' = 0014 (26 detail records)																					
Sum		14	5	6	0	138	10	109	5	66	0	118	4	64	0	233	17	60	717	4060	5587
0015	**Khuruhuja**	**Nyay Panchayat / न्याय पंचायत**																			
0223	Shahpur	1	0	0	0	0	0	0	0	15	0	3	0	4	0	11	0	0	0	431	488
0224	Bahera	0	0	0	0	0	0	0	0	0	0	0	0	0	0	4	0	0	0	280	208
0225	Khuruhuja	3	0	0	0	5	2	2	0	4	0	23	0	3	0	33	1	0	134	601	698
0226	Akauni	7	0	1	0	7	0	1	0	8	0	1	0	6	0	15	1	0	1	304	497
0227	Sikari	5	1	0	0	46	14	13	1	14	0	11	1	9	0	47	0	0	54	587	959
0228	Sarangpur	0	0	0	0	0	0	0	0	0	0	0	0	0	0	0	0	0	0	17	13
0229	Nakati	1	0	0	0	100	47	0	0	1	0	2	2	0	0	9	0	0	0	353	505
0230	Chanhata	0	0	0	0	0	0	0	0	0	0	0	0	1	0	2	0	0	58	213	132
0231	churmuli	0	0	0	0	0	0	0	0	0	0	0	0	0	0	0	0	0	24	55	52
0232	Raghunathpur	1	0	0	0	29	3	2	0	0	0	12	1	0	0	7	0	2	73	254	304
0233	Sikandarpur	0	0	0	0	0	0	4	0	0	0	1	0	1	0	15	0	0	0	180	282
Summary for 'Nyay Panchayat' = 0015 (11 detail records)																					
Sum		18	1	1	0	187	66	22	1	42	0	53	4	24	0	143	2	2	344	3275	4138

1	2	3	4	5	6	7	8	9	10	11	12	13	14	15	16	17	18	19	20	21	22
0016	**Banauli kalan**	**Nyay Panchayat / न्याय पंचायत**																			
0234	Shivpur	125.79	44	44	331	192	139	45	32	0	0	0	0	92	14	92	0	90	0	1	0
0235	Akoda Kala	111.42	95	102	653	339	314	54	68	23	22	0	0	197	127	170	4	136	0	27	4
0236	Akhoda Khurd	96.13	32	32	251	131	120	23	28	10	5	0	0	79	45	78	1	56	0	18	1
0237	Salempur	227.43	133	140	973	535	438	102	76	184	148	0	0	256	136	310	48	132	0	118	47
0238	Srikantpur	22.15	50	52	370	203	167	28	42	121	99	0	0	149	63	90	0	52	0	12	0
0239	Banauli Kala	125.95	175	191	1204	628	576	126	125	206	211	0	0	302	89	334	137	106	21	173	116
0240	Purawa	33.44	71	79	512	288	224	50	46	135	108	0	0	172	27	134	2	39	1	48	0
0241	Sonaideeh	44.47	47	47	282	151	131	40	31	109	84	0	0	69	28	75	2	25	1	32	1
0242	Parmanandpur	72.65	22	22	116	61	55	10	13	0	0	0	0	7	0	37	2	13	0	23	2
0243	Bajaha	110.44	102	111	814	430	384	77	75	23	17	0	0	293	186	189	12	89	0	56	12
0244	Dighawat	182.24	181	198	1289	660	629	136	115	175	168	0	0	400	302	320	86	199	16	77	68
0245	Mustafapur	219.63	81	89	626	336	290	68	44	2	4	0	0	92	14	181	141	0	0	114	141
0246	Gandhupur	43.39	14	14	62	32	30	3	8	0	0	0	0	1	0	20	18	0	0	19	18
0247	Gauri	203.74	284	313	1967	1023	944	189	179	154	126	0	0	430	156	536	27	327	20	152	6
0248	Albadia	31.44	7	7	60	32	28	8	3	4	3	0	0	11	2	16	7	7	0	0	2
0249	Puranpur Kala	96.00	103	112	761	402	359	73	65	92	91	0	0	280	135	191	40	110	14	29	22
0250	Tadiya	59.39	84	92	737	385	352	83	78	58	62	0	0	197	65	200	3	106	0	14	3
0251	Dhaneja	82.32	133	144	1058	537	521	75	113	146	157	0	0	370	170	270	127	143	24	98	101
0252	Machkhiya	9.65	0	0	0	0	0	0	0	0	0	0	0	0	0	0	0	0	0	0	0
0253	Lalapur	24.39	5	5	63	32	31	4	6	2	2	0	0	17	11	15	14	11	11	4	3
0254	Singhpur	41.12	12	12	98	50	48	14	11	0	0	0	0	26	23	20	2	13	0	7	2

1	2	23	24	25	26	27	28	29	30	31	32	33	34	35	36	37	38	39	40	41	42
0016	**Banauli kalan**	**Nyay Panchayat / न्याय पंचायत**																			
0234	Shivpur	0	0	0	0	0	0	0	0	0	0	1	0	0	0	0	0	0	0	100	139
0235	Akoda Kala	2	0	2	0	0	0	0	0	0	0	0	0	0	0	3	0	0	0	169	310
0236	Akhoda Khurd	1	0	0	0	0	0	0	0	0	0	0	0	0	0	3	0	0	0	53	119
0237	Salempur	6	0	0	0	1	0	13	0	0	0	6	0	8	0	26	1	0	0	225	390
0238	Srikantpur	0	0	0	0	1	0	1	0	7	0	4	0	5	0	8	0	0	0	113	167
0239	Banauli Kala	1	0	0	0	1	0	6	0	3	0	12	0	3	0	29	0	0	0	294	439
0240	Purawa	1	0	0	0	4	0	8	0	2	0	9	0	5	0	18	1	0	0	154	222
0241	Sonaideeh	1	0	0	0	10	0	1	0	0	0	4	0	0	0	2	0	0	0	76	129
0242	Parmanandpur	0	0	0	0	1	0	0	0	0	0	0	0	0	0	0	0	0	0	24	53
0243	Bajaha	12	0	0	0	0	0	2	0	0	0	4	0	5	0	21	0	0	0	241	372
0244	Dighawat	5	0	2	0	1	0	4	0	6	0	1	0	0	0	25	2	21	47	319	496
0245	Mustafapur	0	0	0	0	64	0	0	0	0	0	3	0	0	0	0	0	0	0	155	149
0246	Gandhupur	0	0	0	0	1	0	0	0	0	0	0	0	0	0	0	0	0	0	12	12
0247	Gauri	3	0	0	0	14	0	10	0	1	0	7	0	3	0	19	1	43	205	444	712
0248	Albadia	0	0	0	0	9	3	0	2	0	0	0	0	0	0	0	0	0	0	16	21
0249	Puranpur Kala	2	0	0	0	14	3	2	0	5	0	6	0	8	0	15	1	2	18	209	301
0250	Tadiya	4	0	0	0	0	0	55	0	5	0	6	0	1	0	9	0	0	0	185	349
0251	Dhaneja	0	0	0	0	10	0	5	0	2	0	0	2	4	0	8	0	0	18	267	376
0252	Machkhiya	0	0	0	0	0	0	0	0	0	0	0	0	0	0	0	0	0	0	0	0
0253	Lalapur	0	0	0	0	0	0	0	0	0	0	0	0	0	0	0	0	0	0	17	17
0254	Singhpur	0	0	0	0	0	0	0	0	0	0	0	0	0	0	0	0	0	0	30	46

1	2	3	4	5	6	7	8	9	10	11	12	13	14	15	16	17	18	19	20	21	22
0255	Naugaraha	311.02	83	102	790	424	366	105	78	130	110	0	0	207	63	189	41	63	4	100	37
Summary for 'Nyay Panchayat' = 0016 (22 detail records)																					
Sum		2274 20	1758	1908	13017	6871	6146	1313	1236	1574	1417	0	0	3647	1656	3467	714	1717	112	1122	586

1	2	23	24	25	26	27	28	29	30	31	32	33	34	35	36	37	38	39	40	41	42
0255	Naugaraha	1	0	0	0	8	0	1	0	0	0	4	0	2	0	10	0	0	0	235	325
Summary for 'Nyay Panchayat' = 0016 (22 detail records)																					
Sum		39	0	4	0	139	6	108	2	31	0	67	2	44	0	196	6	66	288	3338	5144

1	2	3	4	5	6	7	8	9	10	11	12	13	14	15	16	17	18	19	20	21	22
0017	**Baburi**	**Nyay Panchayat** / न्याय पंचायत																			
0256	Khichirachipur	6.90	0	0	0	0	0	0	0	0	0	0	0	0	0	0	0	0	0	0	0
0257	Basantpur	26.22	24	24	221	111	110	20	24	0	0	0	0	88	50	47	1	34	0	3	0
0258	Hararika	75.60	65	71	637	322	315	59	82	0	0	0	0	119	69	164	64	64	2	85	62
0259	Jarkhor Khurd	76.81	64	71	373	199	174	35	46	0	0	0	0	16	0	132	3	17	0	100	3
0260	Hatiya	135.40	126	145	1203	639	564	157	125	203	188	0	0	332	150	312	21	139	1	108	19
0261	Surjanpur	14.80	0	0	0	0	0	0	0	0	0	0	0	0	0	0	0	0	0	0	0
0262	Fagunipur	69.66	27	27	142	79	63	21	16	79	63	0	0	29	8	43	2	0	0	37	2
0263	Baburi	251.00	813	890	6971	3624	3347	796	787	418	405	0	0	2237	1205	1675	319	316	11	135	130
0264	Nagai	118.28	81	89	399	214	185	53	38	45	40	0	0	31	3	118	12	5	0	79	9
0265	Neknampur	37.35	13	13	88	48	40	14	8	0	0	0	0	31	13	17	2	12	2	1	0
0266	Dudey	283.28	296	326	2432	1304	1128	257	212	303	275	0	0	572	203	704	191	374	3	237	173
0267	Bhopatpur	10.62	47	47	331	175	156	37	37	63	48	0	0	91	45	92	4	55	0	33	4
0268	Jarkhor Kala	261.81	257	279	1729	926	803	184	161	359	296	0	0	539	284	476	129	217	7	206	120
0269	Jagdishpur	102.80	103	115	809	424	385	98	85	98	76	0	0	152	42	189	180	137	133	50	47
0270	Kurai	110.00	52	57	451	230	221	43	39	0	0	0	0	99	44	101	96	91	88	1	8
0271	kawati	86.16	55	60	349	186	163	27	34	42	32	0	0	67	13	115	27	83	0	31	27
0272	Tatariya	120.00	67	74	465	253	212	47	50	73	70	0	0	129	25	137	42	95	2	42	40
0273	Bhadauliya	63.00	61	68	298	175	123	34	26	175	123	0	0	51	5	102	85	0	1	102	84
0274	Tribhuwanpur	113.91	105	117	599	315	284	60	88	69	61	0	0	45	9	190	1	42	1	148	0
0275	Guma	78.43	42	43	209	102	107	17	32	0	0	0	0	28	13	63	0	21	0	42	0
0276	Gori Bechiram	33.00	0	0	0	0	0	0	0	0	0	0	0	0	0	0	0	0	0	0	0

1	2	23	24	25	26	27	28	29	30	31	32	33	34	35	36	37	38	39	40	41	42
0017	**Baburi**	**Nyay Panchayat / न्याय पंचायत**																			
0256	Khichirachipur	0	0	0	0	0	0	0	0	0	0	0	0	0	0	0	0	0	0	0	0
0257	Basantpur	0	0	0	0	0	0	0	0	0	0	6	0	0	0	4	1	0	0	64	109
0258	Hararika	0	0	0	0	10	0	0	0	0	0	0	0	0	0	5	0	0	0	158	251
0259	Jarkhor Khurd	2	0	0	0	0	0	7	0	0	0	2	0	1	0	3	0	0	0	67	171
0260	Hatiya	2	0	2	0	0	0	9	0	1	0	10	0	14	0	27	1	0	0	327	543
0261	Surjanpur	0	0	0	0	0	0	0	0	0	0	0	0	0	0	0	0	0	0	0	0
0262	Fagunipur	2	0	0	0	0	0	1	0	0	0	0	0	3	0	0	0	0	0	36	61
0263	Baburi	21	0	1	0	298	121	128	9	18	0	495	37	56	0	207	11	11	123	1938	2905
0264	Nagai	0	0	0	0	0	0	25	0	1	0	4	0	2	0	2	3	35	117	61	56
0265	Neknampur	0	0	0	0	0	0	2	0	0	0	0	0	0	0	2	0	0	0	31	38
0266	Dudey	11	0	0	0	19	10	20	0	3	0	6	0	6	0	28	5	0	0	600	937
0267	Bhopatpur	0	0	0	0	0	0	1	0	0	0	1	0	0	0	2	0	0	19	83	133
0268	Jarkhor Kala	2	0	1	0	5	0	9	0	3	0	9	0	3	0	21	2	0	0	450	674
0269	Jagdishpur	0	0	0	0	0	0	0	0	0	0	0	0	0	0	2	0	0	0	235	205
0270	Kurai	0	0	0	0	0	0	0	0	0	0	0	0	0	0	9	0	0	2	129	123
0271	kawati	0	0	0	0	0	0	0	0	0	0	0	0	0	0	1	0	0	0	71	136
0272	Tatariya	0	0	0	0	0	0	0	0	0	0	0	0	0	0	0	0	0	0	116	170
0273	Bhadauliya	0	0	0	0	0	0	0	0	0	0	0	0	0	0	0	0	23	6	50	32
0274	Tribhuwanpur	0	0	0	0	0	0	0	0	0	0	0	0	0	0	0	0	0	93	125	190
0275	Guma	0	0	0	0	0	0	0	0	0	0	0	0	0	0	0	0	0	13	39	94
0276	Gori Bechiram	0	0	0	0	0	0	0	0	0	0	0	0	0	0	0	0	0	0	0	0

1	2	3	4	5	6	7	8	9	10	11	12	13	14	15	16	17	18	19	20	21	22
0277	Bhatpurawa	55.93	50	52	334	178	156	40	50	102	80	0	0	86	38	91	1	45	1	40	0
0278	Pampati	99.94	71	79	498	250	248	47	66	130	119	0	0	96	31	149	87	55	19	87	68
Summary for 'Nyay Panchayat' = 0017 (23 detail records)																					
Sum		2230 90	2419	2647	18538	9754	8784	2046	2006	2159	1876	0	0	4838	2250	4917	1267	1802	271	1567	796
0018	**Katan**	**Nyay Panchayat / न्याय पंचायत**																			
0279	Jagdishpur	103.00	47	49	365	196	169	47	45	4	2	0	0	96	27	91	17	57	8	13	9
0280	Miradadpur	91.00	40	40	276	135	141	35	30	0	0	0	0	75	57	52	11	30	6	6	5
0281	Chak	122.00	81	87	676	343	333	71	76	81	79	0	0	167	46	171	32	120	27	22	4
0282	Urgawan	123.00	145	156	1003	519	484	81	89	266	264	0	0	228	68	274	33	115	7	110	24
0283	Jalalpur	76.00	73	80	624	319	305	77	63	38	31	0	0	176	83	145	18	93	7	16	11
0284	Kata	253.00	623	679	4197	2175	2022	537	468	718	652	0	0	1209	487	1137	502	388	62	365	387
0285	Nainpura	13.00	0	0	0	0	0	0	0	0	0	0	0	0	0	0	0	0	0	0	0
0286	Harnathpur	15.00	0	0	0	0	0	0	0	0	0	0	0	0	0	0	0	0	0	0	0
0287	Jamokhar	55.00	157	171	968	536	432	118	107	199	147	0	0	176	34	303	2	152	0	150	1
0288	Parasi Khurd	240.00	166	178	1189	603	586	127	117	237	242	0	0	330	144	317	153	145	43	116	101
0289	Chandos	63.00	0	0	0	0	0	0	0	0	0	0	0	0	0	0	0	0	0	0	0
0290	Fatahpur Khurd	131.00	102	112	863	463	400	112	87	36	30	0	0	219	43	220	1	198	1	10	0
0291	Kawarsar	37.00	0	0	0	0	0	0	0	0	0	0	0	0	0	0	0	0	0	0	0
0292	Firauliya	47.00	0	0	0	0	0	0	0	0	0	0	0	0	0	0	0	0	0	0	0
0293	Parasi Kala	88.00	173	183	1236	657	579	149	132	155	151	0	0	304	105	353	323	74	55	263	266
Summary for 'Nyay Panchayat' = 0018 (15 detail records)																					
Sum		1457.00	1607	1735	11397	5946	5451	1354	1214	1734	1598	0	0	2980	1094	3063	1092	1372	216	1071	808

1	2	23	24	25	26	27	28	29	30	31	32	33	34	35	36	37	38	39	40	41	42
0277	Bhatpurawa	0	0	0	0	0	0	0	0	0	0	0	0	0	0	6	0	0	34	87	121
0278	Pampati	0	0	0	0	1	0	0	0	1	0	3	0	0	0	2	0	9	31	92	130
Summary for 'Nyay Panchayat' = 0017 (23 detail records)																					
Sum		40	0	4	0	333	131	202	9	27	0	536	37	85	0	321	23	78	438	4759	7079
0018	**Katan**	**Nyay Panchayat / न्याय पंचायत**																			
0279	Jagdishpur	3	0	0	0	8	0	4	0	0	0	0	0	2	0	4	0	14	46	91	106
0280	Miradadpur	0	0	0	0	2	0	3	0	2	0	2	0	4	0	3	0	8	23	75	107
0281	Chak	2	0	0	0	10	0	8	0	3	0	0	0	2	0	4	1	2	27	170	274
0282	Urgawan	3	0	0	0	28	0	1	0	0	0	1	0	1	0	15	2	56	222	189	229
0283	Jalalpur	1	0	0	0	6	0	4	0	0	0	11	0	0	0	14	0	0	0	174	287
0284	Kata	11	9	1	0	19	19	116	3	5	0	118	9	30	0	84	13	7	202	1031	1318
0285	Nainpura	0	0	0	0	0	0	0	0	0	0	0	0	0	0	0	0	0	0	0	0
0286	Harnathpur	0	0	0	0	0	0	0	0	0	0	0	0	0	0	0	0	0	0	0	0
0287	Jamokhar	0	0	0	0	0	0	0	0	0	0	0	0	0	0	1	1	2	91	231	339
0288	Parasi Khurd	1	0	0	0	29	7	0	0	1	0	8	0	0	0	17	2	0	187	286	246
0289	Chandos	0	0	0	0	0	0	0	0	0	0	0	0	0	0	0	0	0	0	0	0
0290	Fatahpur Khurd	1	0	0	0	0	0	1	0	0	0	5	0	3	0	2	0	0	11	243	388
0291	Kawarsar	0	0	0	0	0	0	0	0	0	0	0	0	0	0	0	0	0	0	0	0
0292	Firauliya	0	0	0	0	0	0	0	0	0	0	0	0	0	0	0	0	0	0	0	0
0293	Parasi Kala	2	0	0	0	0	0	1	2	0	0	4	0	1	0	8	0	1	2	303	254
Summary for 'Nyay Panchayat' = 0018 (15 detail records)																					
Sum		24	9	1	0	102	26	138	5	11	0	149	9	43	0	152	19	90	811	2793	3548

1	2	3	4	5	6	7	8	9	10	11	12	13	14	15	16	17	18	19	20	21	22
0019	**Maidhi**	**Nyay Panchayat / न्याय पंचायत**																			
0294	Narayanpur	120.00	119	137	969	507	462	125	126	153	126	0	0	239	85	262	14	213	5	49	9
0295	Vijaipur	136.00	67	75	576	292	284	71	70	32	27	0	0	127	40	158	79	79	27	64	52
0296	Magarahi	241.00	64	67	427	224	203	47	36	9	15	0	0	56	10	154	151	0	0	150	146
0297	Mutwakipur	52.00	0	0	0	0	0	0	0	0	0	0	0	0	0	0	0	0	0	0	0
0298	Oaraya	171.00	162	173	1308	701	607	137	132	277	243	0	0	349	109	355	67	239	13	91	53
0299	Maidhi	137.00	198	215	1475	742	733	143	148	171	174	0	0	382	136	347	73	162	1	139	65
0300	Alahi	144.00	126	133	839	448	391	91	75	105	83	0	0	224	65	224	24	151	17	32	7
0301	Sohadwar	173.00	218	238	1736	944	792	211	180	257	217	0	0	383	82	473	187	263	54	115	124
0302	Dedawa	23.00	17	17	134	75	59	12	8	0	0	0	0	54	26	30	2	28	0	0	2
0303	Alahadadpur	57.00	51	54	320	155	165	34	32	43	45	0	0	45	34	75	53	18	0	52	53
0304	Sudaw	148.00	198	218	1531	796	735	181	178	175	169	0	0	311	86	398	98	148	19	70	69
0305	Parsiya	45.51	49	54	424	233	191	29	36	0	0	0	0	140	25	132	0	129	0	0	0
0306	Narhan Khurd	30.78	0	0	0	0	0	0	0	0	0	0	0	0	0	0	0	0	0	0	0
0307	Narhan Kala	87.78	127	140	1068	555	513	97	100	182	171	0	0	254	112	269	9	152	2	90	7
Summary for 'Nyay Panchayat' = 0019 (14 detail records)																					
Sum		1566.07	1396	1521	10807	5672	5135	1178	1121	1404	1270	0	0	2564	810	2877	757	1582	138	852	587

1	2	23	24	25	26	27	28	29	30	31	32	33	34	35	36	37	38	39	40	41	42
0019	**Maidhi**	**Nyay Panchayat / न्याय पंचायत**																			
0294	Narayanpur	0	0	0	0	0	0	0	0	0	0	0	0	0	0	0	0	0	1	245	447
0295	Vijaipur	1	0	0	0	3	0	0	0	0	0	2	0	0	0	9	0	0	40	134	165
0296	Magarahi	0	0	0	0	4	5	0	0	0	0	0	0	0	0	0	0	0	0	70	52
0297	Mutwakipur	0	0	0	0	0	0	0	0	0	0	0	0	0	0	0	0	0	0	0	0
0298	Oaraya	1	0	0	0	0	0	11	0	0	0	5	0	2	0	6	1	0	0	346	540
0299	Maidhi	2	0	0	0	1	0	2	1	0	0	6	3	6	0	29	3	0	0	395	660
0300	Alahi	0	0	0	0	4	0	13	0	0	0	4	0	3	0	17	0	0	199	224	168
0301	Sohadwar	2	0	0	0	23	5	22	2	20	1	6	1	8	0	14	0	0	1	471	604
0302	Dedawa	0	0	0	0	0	0	0	0	0	0	0	0	0	0	2	0	0	0	45	57
0303	Alahadadpur	0	0	0	0	0	0	0	0	0	0	2	0	0	0	3	0	0	0	80	112
0304	Sudaw	0	0	0	0	159	5	4	1	0	0	9	3	2	0	6	1	6	134	392	503
0305	Parsiya	0	0	0	0	0	0	0	0	0	0	0	0	1	0	2	0	0	0	101	191
0306	Narhan Khurd	0	0	0	0	0	0	0	0	0	0	0	0	0	0	0	0	0	0	0	0
0307	Narhan Kala	0	0	3	0	1	0	0	0	0	0	4	0	1	0	18	0	1	125	285	379
Summary for 'Nyay Panchayat' = 0019 (14 detail records)																					
Sum		6	0	3	0	195	15	52	4	20	1	38	7	23	0	106	5	7	500	2788	3878

1	2	3	4	5	6	7	8	9	10	11	12	13	14	15	16	17	18	19	20	21	22
0020	**Haluwa**	**Nyay Panchayat / न्याय पंचायत**																			
0308	Bhaurahi	53.58	54	59	317	163	154	39	32	87	85	0	0	43	0	84	41	11	5	31	24
0309	Amaus	72.97	1	1	9	4	5	1	3	0	0	0	0	2	0	2	1	0	0	0	0
0310	koniya	117.16	115	129	868	447	421	111	89	170	173	0	0	138	36	200	22	81	6	99	15
0311	Gopalpur	49.83	9	9	56	33	23	13	6	0	0	0	0	6	3	12	1	2	1	0	0
0312	Paranpur Khurd	48.81	4	4	34	18	16	2	4	16	14	0	0	1	1	8	1	1	0	7	1
0313	Halua	218.16	224	241	1755	902	853	202	212	181	178	0	0	480	215	451	252	164	17	191	229
0314	Dhanapur	59.34	81	86	541	281	260	59	70	15	17	0	0	99	8	132	4	86	0	46	4
0315	Killa	30.29	85	90	570	306	264	43	49	125	105	0	0	72	0	156	77	5	0	151	77
0316	Bedaha	125.86	93	102	691	368	323	62	64	178	149	0	0	209	75	192	126	54	3	120	121
0317	Kolhi	86.47	2	2	9	5	4	2	2	0	0	0	0	2	0	2	2	2	0	0	2
0318	Teero	138.91	72	78	461	250	211	52	41	88	60	0	0	129	59	117	48	53	1	43	42
0319	Narsinghpur Kala	81.11	105	114	792	417	375	96	83	186	173	0	0	116	14	193	61	35	0	120	61
0320	Manikpur	59.08	72	77	465	247	218	57	48	55	59	0	0	98	31	134	108	30	0	86	108
0321	Sawaya Mahalwar	124.78	138	149	1264	640	624	158	148	267	257	0	0	322	138	273	185	128	49	104	134
0322	Dharauli	297.56	237	256	1816	959	857	200	170	303	256	0	0	512	255	473	161	186	17	168	134
Summary for 'Nyay Panchayat' = 0020 (15 detail records)																					
Sum		1563.91	1292	1397	9648	5040	4608	1097	1021	1671	1526	0	0	2229	835	2429	1090	838	99	1166	952
Summary for 'Tahsil' = 0050 (182 detail records)																					
Sum		18580 91	17993	19572	131797	69318	62479	14355	13436	18343	16465	0	0	34366	13228	34117	10124	15270	2003	11312	7492
Summary for 'CD Block' = 0180 (182 detail records)																					
Sum		18580.91	17993	19572	131797	69318	62479	14355	13436	18343	16465	0	0	34366	13228	34117	10124	15270	2003	11312	7492

1	2	23	24	25	26	27	28	29	30	31	32	33	34	35	36	37	38	39	40	41	42
0020	**Haluwa**	**Nyay Panchayat / न्याय पंचायत**																			
0308	Bhaurahi	1	0	1	0	14	8	6	0	0	0	18	4	0	0	2	0	0	0	79	113
0309	Amaus	0	0	0	0	2	1	0	0	0	0	0	0	0	0	0	0	0	0	2	4
0310	koniya	2	0	0	0	6	0	1	0	0	0	2	0	6	0	3	1	0	117	247	282
0311	Gopalpur	1	0	0	0	9	0	0	0	0	0	0	0	0	0	0	0	0	11	21	11
0312	Paranpur Khurd	0	0	0	0	0	0	0	0	0	0	0	0	0	0	0	0	0	4	10	11
0313	Halua	3	0	0	0	12	1	17	0	2	0	24	3	8	0	30	2	17	69	434	532
0314	Dhanapur	0	0	0	0	0	0	0	0	0	0	0	0	0	0	0	0	0	0	149	256
0315	Killa	0	0	0	0	0	0	0	0	0	0	0	0	0	0	0	0	0	0	150	187
0316	Bedaha	0	0	0	0	0	0	7	0	0	0	8	0	0	0	3	2	0	0	176	197
0317	Kolhi	0	0	0	0	0	0	0	0	0	0	0	0	0	0	0	0	0	0	3	2
0318	Teero	2	0	0	0	0	0	3	0	0	0	7	1	0	0	9	4	0	0	133	163
0319	Narsinghpur Kala	0	0	0	0	26	0	0	0	0	0	1	0	1	0	10	0	0	3	224	311
0320	Manikpur	2	0	0	0	0	0	6	0	3	0	3	0	0	0	4	0	0	0	113	110
0321	Sawaya Mahalwar	1	0	0	0	15	1	0	0	1	0	0	0	2	0	22	1	0	0	367	439
0322	Dharauli	1	0	9	0	13	4	9	0	0	0	44	0	7	2	36	4	0	2	486	694
Summary for 'Nyay Panchayat' = 0020 (15 detail records)																					
Sum		13	0	10	0	97	15	49	0	6	0	107	8	24	2	119	14	17	206	2594	3312
Summary for 'Tahsil' = 0050 (182 detail records)																					
Sum		271	40	51	0	1501	319	1051	34	457	1	1452	97	628	3	2124	135	460	5042	34741	47313
Summary for 'CD Block' = 0180 (182 detail records)																					
Sum		271	40	51	0	1501	319	1051	34	457	1	1452	97	628	3	2124	135	460	5042	34741	47313

VIKAS KHAND NIYAMATABAD, CHANDAULI & BARAHANI

(TAHSIL CHANDAULI)

DISTRICT VARANASI

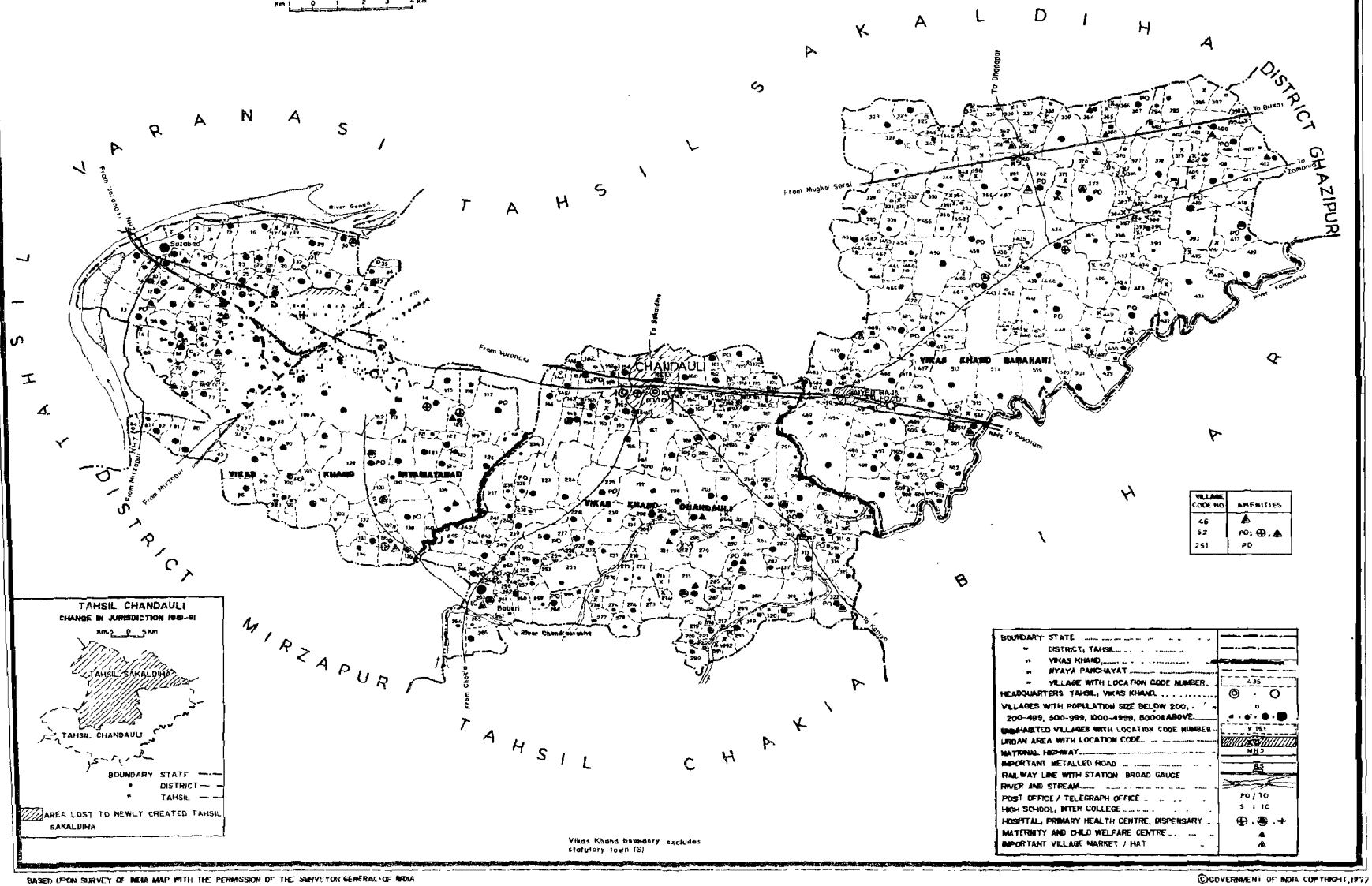

VILLAGE CODE NO.	AMENITIES
46	▲
52	PO; ⊕, ▲
251	PO

TAHSIL CHANDAULI
CHANGE IN JURISDICTION 1981-91

BOUNDARY STATE
" DISTRICT
" TAHSIL

AREA LOST TO NEWLY CREATED TAHSIL SAKALDIHA

Vikas Khand boundary excludes statutory town (S)

BOUNDARY STATE	
" DISTRICT, TAHSIL	
" VIKAS KHAND	
" NYAYA PANCHAYAT	
" VILLAGE WITH LOCATION CODE NUMBER	A35
HEADQUARTERS TAHSIL, VIKAS KHAND	◎ , ○
VILLAGES WITH POPULATION SIZE BELOW 200,	∘
200-499, 500-999, 1000-4999, 5000& ABOVE	∘ , • , ● , ●
UNINHABITED VILLAGES WITH LOCATION CODE NUMBER	V 151
URBAN AREA WITH LOCATION CODE	
NATIONAL HIGHWAY	NH2
IMPORTANT METALLED ROAD	
RAILWAY LINE WITH STATION BROAD GAUGE	
RIVER AND STREAM	
POST OFFICE / TELEGRAPH OFFICE	PO / TO
HIGH SCHOOL, INTER COLLEGE	S , IC
HOSPITAL, PRIMARY HEALTH CENTRE, DISPENSARY	⊕ , ● , +
MATERNITY AND CHILD WELFARE CENTRE	▲
IMPORTANT VILLAGE MARKET / HAT	▲

BASED UPON SURVEY OF INDIA MAP WITH THE PERMISSION OF THE SURVEYOR GENERAL OF INDIA

©GOVERNMENT OF INDIA COPYRIGHT, 1992

1	2	3	4	5	6	7	8	9	10	11	12	13	14	15	16	17	18	19	20	21	22
0190	**Barhani**	**CD Block / सा. वि. खण्ड**																			
															तहसील / Tahsil			**Chandauli**			**0050**
0021	**Pipari**	**Nyay Panchayat / न्याय पचायत**																			
0323	Pasai	365.93	216	227	1690	849	841	148	162	158	173	0	0	407	205	391	205	214	51	159	154
0324	Devkali	170.13	273	286	1903	992	911	236	219	162	152	0	0	473	164	509	1	164	0	306	0
0325	Rawai	26.92	1	1	11	7	4	1	0	0	0	0	0	1	0	3	0	3	0	0	0
0326	Pipari	649.66	479	494	3497	1862	1635	333	272	379	345	0	0	1098	405	1006	494	494	90	423	400
0327	Jogawaurf Dubauli	142.98	102	102	732	369	363	87	80	52	38	0	0	190	97	189	120	89	47	86	73
0328	Panchkheri	88.59	20	22	167	89	78	19	12	0	0	0	0	55	21	45	21	39	19	4	2
0329	Kamrua	201.91	118	130	1012	520	492	122	117	39	32	0	0	154	30	225	95	85	2	128	93
0330	Kaswar	128.00	99	104	656	335	321	63	69	63	54	0	0	156	67	171	42	114	2	48	38
0331	Nagaipur	37.07	1	1	8	5	3	2	1	0	0	0	0	3	2	3	0	3	0	0	0
0332	Kazipur	30.00	0	0	0	0	0	0	0	0	0	0	0	0	0	0	0	0	0	0	0
0333	Dehriya	41.84	0	0	0	0	0	0	0	0	0	0	0	0	0	0	0	0	0	0	0
Summary for 'Nyay Panchayat' = 0021 (11 detail records)																					
Sum		1883.03	1309	1367	9676	5028	4648	1011	932	853	794	0	0	2537	991	2542	978	1205	211	1154	760

1	2	23	24	25	26	27	28	29	30	31	32	33	34	35	36	37	38	39	40	41	42
0190	**Barhani**	**CD Block / सा. वि. खण्ड**																			
																तहसील / **Tahsil**			**Chandauli**		**0050**
0021	**Pipari**	**Nyay Panchayat / न्याय पंचायत**																			
0323	Pasai	0	0	0	0	0	0	3	0	1	0	1	0	2	0	11	0	0	9	458	627
0324	Devkali	0	0	4	0	8	0	3	0	0	0	3	0	2	0	19	1	0	0	483	910
0325	Rawai	0	0	0	0	0	0	0	0	0	0	0	0	0	0	0	0	0	0	4	4
0326	Pipari	0	0	0	0	3	3	5	0	3	0	10	0	4	0	64	1	98	373	758	768
0327	Jogawaurf Dubauliya	0	0	0	0	0	0	0	0	2	0	5	0	0	0	7	0	0	0	180	243
0328	Panchkheri	0	0	0	0	0	0	0	0	0	0	0	0	0	0	2	0	0	0	44	57
0329	Kamrua	1	0	1	0	0	0	1	0	0	0	1	0	2	0	6	0	0	0	295	397
0330	Kaswar	0	0	0	0	0	0	0	0	0	0	1	0	1	0	7	2	0	0	164	279
0331	Nagaipur	0	0	0	0	0	0	0	0	0	0	0	0	0	0	0	0	0	0	2	3
0332	Kazipur	0	0	0	0	0	0	0	0	0	0	0	0	0	0	0	0	0	0	0	0
0333	Dehriya	0	0	0	0	0	0	0	0	0	0	0	0	0	0	0	0	0	0	0	0
Summary for 'Nyay Panchayat' = 0021 (11 detail records)																					
Sum		1	0	5	0	11	3	12	0	6	0	21	0	11	0	116	4	98	382	2388	3288

1	2	3	4	5	6	7	8	9	10	11	12	13	14	15	16	17	18	19	20	21	22
0022	**Khajhara**	**Nyay Panchayat / न्याय पंचायत**																			
0334	Malwari	17.98	0	0	0	0	0	0	0	0	0	0	0	0	0	0	0	0	0	0	0
0335	Khajhara	147.54	84	84	482	239	243	62	64	79	63	0	0	93	34	118	18	85	0	23	13
0336	Kashipur	37.60	0	0	0	0	0	0	0	0	0	0	0	0	0	0	0	0	0	0	0
0337	Kamhari	116.08	10	10	131	75	56	17	15	0	0	0	0	25	1	39	0	29	0	5	0
0338	Rapuri	98.53	28	30	250	136	114	35	24	0	0	0	0	24	8	83	7	42	1	40	6
0339	Sikata	428.89	205	209	1223	655	568	130	116	106	112	0	0	323	148	330	79	132	11	169	68
0340	Birbhanpur	23.63	0	0	0	0	0	0	0	0	0	0	0	0	0	0	0	0	0	0	0
0341	Sawal Jalalpur	127.91	80	83	716	375	341	76	71	75	57	0	0	155	49	177	62	95	3	69	58
0342	Beri Khurd	87.16	40	41	343	171	172	39	50	5	3	0	0	40	1	77	65	7	1	66	64
0343	Sirkalpur	86.03	71	76	651	325	326	96	80	80	77	0	0	191	71	153	77	86	5	44	70
0344	sawal Chak	27.77	0	0	0	0	0	0	0	0	0	0	0	0	0	0	0	0	0	0	0
0345	Savkhari	80.26	38	38	440	196	244	50	46	0	0	0	0	121	101	91	2	71	2	3	0
0346	Ebrahimpur	21.72	0	0	0	0	0	0	0	0	0	0	0	0	0	0	0	0	0	0	0
0347	Gopalpur	99.26	62	69	508	268	240	48	46	0	0	0	0	158	68	125	3	102	0	22	3
0348	Bhasa Kala	74.00	40	42	332	151	181	27	30	0	0	0	0	108	69	72	3	57	0	8	3
0349	Bhasur	208.00	111	111	786	381	405	94	79	54	44	0	0	249	144	160	2	118	0	25	0
0350	Betadeeh	169.00	65	68	397	207	190	46	21	63	59	0	0	83	39	84	4	40	0	39	1
0351	Madara	22.00	0	0	0	0	0	0	0	0	0	0	0	0	0	0	0	0	0	0	0
0352	Bahora Taluka Ama	72.18	0	0	0	0	0	0	0	0	0	0	0	0	0	0	0	0	0	0	0
0353	Gorakha	93.00	41	41	338	169	169	32	45	30	33	0	0	99	39	77	3	41	0	24	3
0354	Alawalpur	46.11	0	0	0	0	0	0	0	0	0	0	0	0	0	0	0	0	0	0	0

1	2	23	24	25	26	27	28	29	30	31	32	33	34	35	36	37	38	39	40	41	42
0022	**Khajhara**	**Nyay Panchayat / न्याय पंचायत**																			
0334	Malwari	0	0	0	0	0	0	0	0	0	0	0	0	0	0	0	0	0	0	0	0
0335	Khajhara	0	0	0	0	4	5	0	0	0	0	0	0	0	0	6	0	0	6	121	219
0336	Kashipur	0	0	0	0	0	0	0	0	0	0	0	0	0	0	0	0	0	0	0	0
0337	Kamhari	0	0	0	0	3	0	0	0	0	0	2	0	0	0	0	0	0	0	36	56
0338	Rapuri	0	0	0	0	0	0	0	0	0	0	0	0	0	0	1	0	0	11	53	96
0339	Sikata	0	0	0	0	1	0	3	0	1	0	1	0	6	0	17	0	76	219	249	270
0340	Birbhanpur	0	0	0	0	0	0	0	0	0	0	0	0	0	0	0	0	0	0	0	0
0341	Sawal Jalalpur	1	0	0	0	0	0	3	0	1	0	1	0	1	0	6	1	0	0	198	279
0342	Beri Khurd	0	0	0	0	0	0	0	0	0	0	2	0	2	0	0	0	0	0	94	107
0343	Sirkalpur	2	0	2	1	0	0	1	0	0	0	2	0	0	0	16	1	0	0	172	249
0344	sawal Chak	0	0	0	0	0	0	0	0	0	0	0	0	0	0	0	0	0	0	0	0
0345	Savkhari	0	0	2	0	0	0	2	0	2	0	0	0	0	0	11	0	0	0	105	242
0346	Ebrahimpur	0	0	0	0	0	0	0	0	0	0	0	0	0	0	0	0	0	0	0	0
0347	Gopalpur	0	0	0	0	0	0	0	0	0	0	0	0	0	0	1	0	0	0	143	237
0348	Bhasa Kala	0	0	0	0	0	0	0	0	0	0	0	0	0	0	7	0	0	0	79	178
0349	Bhasur	0	0	0	0	0	0	0	0	0	0	0	0	1	0	16	2	0	0	221	403
0350	Betadeeh	0	0	0	0	0	0	1	0	2	0	0	0	0	0	2	3	0	0	123	186
0351	Madara	0	0	0	0	0	0	0	0	0	0	0	0	0	0	0	0	0	0	0	0
0352	Bahora Taluka Amara	0	0	0	0	0	0	0	0	0	0	0	0	0	0	0	0	0	0	0	0
0353	Gorakha	0	0	0	0	3	0	2	0	0	0	2	0	1	0	4	0	0	0	92	166
0354	Alawalpur	0	0	0	0	0	0	0	0	0	0	0	0	0	0	0	0	0	0	0	0

1	2	3	4	5	6	7	8	9	10	11	12	13	14	15	16	17	18	19	20	21	22
0355	Daina	316.10	130	136	1006	519	487	108	85	103	72	0	0	303	168	230	26	100	1	65	21
0356	Basantpur	33.14	0	0	0	0	0	0	0	0	0	0	0	0	0	0	0	0	0	0	0
0357	Bhuwal Chak	5.19	0	0	0	0	0	0	0	0	0	0	0	0	0	0	0	0	0	0	0
0358	Bari Kala urf Dhini	93.99	51	59	380	217	163	44	32	18	13	0	0	150	71	108	1	37	0	1	0
0359	Babura Khurd	22.30	13	13	99	51	48	10	10	3	3	0	0	34	14	25	2	6	0	0	0
0360	Babura Khas	52.80	0	0	0	0	0	0	0	0	0	0	0	0	0	0	0	0	0	0	0
0361	Kapasia	124.01	107	115	554	282	272	55	47	48	30	0	0	209	162	114	24	82	3	21	18
0362	Dighi	302.18	165	174	1389	728	661	163	136	140	120	0	0	407	210	347	103	196	15	86	85
0363	Chakhaniya	150.74	70	70	540	300	240	54	41	106	85	0	0	168	46	128	6	71	0	55	6
Summary for 'Nyay Panchayat' = 0022 (30 detail records)																					
Sum		3185 10	1411	1469	10565	5445	5120	1186	1038	910	771	0	0	2940	1443	2538	487	1397	42	765	419

1	2	23	24	25	26	27	28	29	30	31	32	33	34	35	36	37	38	39	40	41	42
0355	Daina	1	0	1	1	2	0	14	1	1	0	18	2	0	0	28	0	0	8	289	453
0356	Basantpur	0	0	0	0	0	0	0	0	0	0	0	0	0	0	0	0	0	0	0	0
0357	Bhuwal Chak	0	0	0	0	0	0	0	0	0	0	0	0	0	0	0	0	0	0	0	0
0358	Bari Kala urf Dhini	1	0	0	0	0	0	4	0	0	0	25	0	3	0	37	1	0	0	109	162
0359	Babura Khurd	0	0	0	0	2	0	2	1	0	0	13	0	1	0	1	1	0	0	26	46
0360	Babura Khas	0	0	0	0	0	0	0	0	0	0	0	0	0	0	0	0	0	0	0	0
0361	Kapasia	1	0	0	0	0	0	2	2	0	0	2	0	1	0	5	1	0	0	168	248
0362	Dighi	3	0	0	0	0	0	6	0	1	0	18	0	13	0	24	3	0	1	381	557
0363	Chakhaniya	0	0	0	0	0	0	0	0	0	0	0	0	0	0	2	0	11	45	161	189
Summary for 'Nyay Panchayat' = 0022 (30 detail records)																					
Sum		9	0	5	2	15	5	40	4	8	0	86	2	29	0	184	13	87	290	2820	4343

1	2	3	4	5	6	7	8	9	10	11	12	13	14	15	16	17	18	19	20	21	22
0023	**Kamhariya**	**Nyay Panchayat / न्याय पंचायत**																			
0364	Tambagarh	143.55	71	73	648	359	289	65	58	131	97	0	0	188	90	152	7	65	0	79	7
0365	Chilbilla	49.31	0	0	0	0	0	0	0	0	0	0	0	0	0	0	0	0	0	0	0
0366	Chak Niymtulla	8.13	0	0	0	0	0	0	0	0	0	0	0	0	0	0	0	0	0	0	0
0367	Noori	399.00	153	164	1325	678	647	132	156	131	126	0	0	351	134	366	12	321	6	3	4
0368	Piperdaha	111.94	84	85	714	368	346	55	87	142	125	0	0	250	144	152	45	105	2	42	43
0369	Akauni	249.08	50	53	379	204	175	39	24	132	110	0	0	83	48	97	17	26	0	70	17
0370	Ashapur	98.52	0	0	0	0	0	0	0	0	0	0	0	0	0	0	0	0	0	0	0
0371	Darun Chak	60.17	0	0	0	0	0	0	0	0	0	0	0	0	0	0	0	0	0	0	0
0372	Kamhariya	416.67	295	312	2415	1192	1223	231	258	280	285	0	0	733	390	542	104	283	1	171	100
0373	Jhagaru Chak	11.00	0	0	0	0	0	0	0	0	0	0	0	0	0	0	0	0	0	0	0
0374	Dubey Chak	14.38	0	0	0	0	0	0	0	0	0	0	0	0	0	0	0	0	0	0	0
0375	Viswanathpur	41.23	0	0	0	0	0	0	0	0	0	0	0	0	0	0	0	0	0	0	0
0376	Barali	13.84	21	22	165	79	86	23	15	0	0	0	0	30	9	27	0	26	0	1	0
0377	Barila	196.19	40	45	314	164	150	41	39	120	105	0	0	58	4	68	3	8	0	57	3
0378	Paikusi	317.70	284	284	2095	1124	971	194	182	177	123	0	0	472	207	537	9	286	3	209	2
0379	Khamanpur	90.42	0	0	0	0	0	0	0	0	0	0	0	0	0	0	0	0	0	0	0
0380	Raibhanpur	94.87	0	0	0	0	0	0	0	0	0	0	0	0	0	0	0	0	0	0	0
0381	Kursi Khurd	149.34	0	0	0	0	0	0	0	0	0	0	0	0	0	0	0	0	0	0	0
0382	Chandelpur	32.70	0	0	0	0	0	0	0	0	0	0	0	0	0	0	0	0	0	0	0
0383	Ballipur	85.95	0	0	0	0	0	0	0	0	0	0	0	0	0	0	0	0	0	0	0
0384	Lodipur	60.24	0	0	0	0	0	0	0	0	0	0	0	0	0	0	0	0	0	0	0

1	2	23	24	25	26	27	28	29	30	31	32	33	34	35	36	37	38	39	40	41	42
0023	**Kamhariya**	**Nyay Panchayat / न्याय पंचायत**																			
0364	Tambagarh	1	0	0	0	0	0	0	0	0	0	1	0	1	0	5	0	0	15	207	267
0365	Chilbilla	0	0	0	0	0	0	0	0	0	0	0	0	0	0	0	0	0	0	0	0
0366	Chak Niymtulla	0	0	0	0	0	0	0	0	0	0	0	0	0	0	0	0	0	0	0	0
0367	Noori	2	0	7	0	2	2	3	0	1	0	1	0	1	0	25	0	0	251	312	384
0368	Piperdaha	2	0	0	0	0	0	0	0	1	0	0	0	1	0	1	0	0	0	216	301
0369	Akauni	0	0	0	0	0	0	0	0	0	0	0	0	0	0	1	0	0	0	107	158
0370	Ashapur	0	0	0	0	0	0	0	0	0	0	0	0	0	0	0	0	0	0	0	0
0371	Darun Chak	0	0	0	0	0	0	0	0	0	0	0	0	0	0	0	0	0	0	0	0
0372	Kamhariya	1	0	0	0	5	0	7	0	6	0	17	1	7	0	45	2	0	22	650	1097
0373	Jhagaru Chak	0	0	0	0	0	0	0	0	0	0	0	0	0	0	0	0	0	0	0	0
0374	Dubey Chak	0	0	0	0	0	0	0	0	0	0	0	0	0	0	0	0	0	0	0	0
0375	Viswanathpur	0	0	0	0	0	0	0	0	0	0	0	0	0	0	0	0	0	0	0	0
0376	Barali	0	0	0	0	0	0	0	0	0	0	0	0	0	0	0	0	0	0	52	86
0377	Barila	0	0	0	0	3	0	0	0	0	0	0	0	0	0	0	0	0	0	96	147
0378	Paikusi	1	0	0	0	1	0	5	0	2	0	2	0	4	0	27	4	0	10	587	952
0379	Khamanpur	0	0	0	0	0	0	0	0	0	0	0	0	0	0	0	0	0	0	0	0
0380	Raibhanpur	0	0	0	0	0	0	0	0	0	0	0	0	0	0	0	0	0	0	0	0
0381	Kursi Khurd	0	0	0	0	0	0	0	0	0	0	0	0	0	0	0	0	0	0	0	0
0382	Chandelpur	0	0	0	0	0	0	0	0	0	0	0	0	0	0	0	0	0	0	0	0
0383	Ballipur	0	0	0	0	0	0	0	0	0	0	0	0	0	0	0	0	0	0	0	0
0384	Lodipur	0	0	0	0	0	0	0	0	0	0	0	0	0	0	0	0	0	0	0	0

1	2	3	4	5	6	7	8	9	10	11	12	13	14	15	16	17	18	19	20	21	22
0385	Kandawa	258.21	89	91	771	430	341	57	33	94	71	0	0	343	158	244	130	164	69	72	61
0386	Kurami	137.00	61	65	394	229	165	14	14	70	55	0	0	192	51	183	0	63	0	120	0
0387	Dhamina Khurd	7.44	14	18	137	75	62	20	15	0	0	0	0	2	0	41	34	4	4	37	30
0388	Dhamina osat	15.17	13	15	110	52	58	6	11	0	0	0	0	10	0	30	0	25	0	5	0
0389	Manikpur Taluka K	30.51	2	2	18	7	11	0	2	0	0	0	0	2	0	3	4	3	4	0	0
0390	Sisaura	86.13	57	61	537	272	265	59	51	170	137	0	0	95	28	132	61	50	10	77	51
0391	Dhamina Kala	35.16	0	0	0	0	0	0	0	0	0	0	0	0	0	0	0	0	0	0	0
0392	Bahora Taluka Ara	140.40	42	42	346	168	178	43	32	0	0	0	0	84	12	83	102	65	88	13	14
0393	Bakauri	249.08	101	109	907	457	450	100	116	88	86	0	0	195	83	245	143	105	40	100	102
Summary for 'Nyay Panchayat' = 0023 (30 detail records)																					
Sum		3603 33	1377	1441	11275	5858	5417	1079	1093	1535	1320	0	0	3088	1358	2902	671	1599	227	1056	434

1	2	23	24	25	26	27	28	29	30	31	32	33	34	35	36	37	38	39	40	41	42
0385	Kandawa	0	0	0	0	0	0	2	0	0	0	1	0	0	0	5	0	0	0	186	211
0386	Kurami	0	0	0	0	0	0	0	0	0	0	0	0	0	0	0	0	0	0	46	165
0387	Dhamina Khurd	0	0	0	0	0	0	0	0	0	0	0	0	0	0	0	0	0	0	34	28
0388	Dhamina osat	0	0	0	0	0	0	0	0	0	0	0	0	0	0	0	0	0	0	22	58
0389	Manikpur Taluka Kamria	0	0	0	0	0	0	0	0	0	0	0	0	0	0	0	0	0	0	4	7
0390	Sisaura	0	0	0	0	0	0	0	0	0	0	0	0	0	0	5	0	0	0	140	204
0391	Dhamina Kala	0	0	0	0	0	0	0	0	0	0	0	0	0	0	0	0	0	0	0	0
0392	Bahora Taluka Arangi	0	0	3	0	0	0	1	0	0	0	0	0	0	0	1	0	0	0	85	76
0393	Bakauri	1	0	0	0	8	0	4	0	1	0	13	0	1	0	12	1	0	0	212	307
Summary for 'Nyay Panchayat' = 0023 (30 detail records)																					
Sum		8	0	10	0	19	2	22	0	11	0	35	1	15	0	127	7	0	298	2956	4448

1	2	3	4	5	6	7	8	9	10	11	12	13	14	15	16	17	18	19	20	21	22
0024	**Asana**	**Nyay Panchayat / न्याय पंचायत**																			
0394	Salempur Khurd	51.86	23	23	211	118	93	11	13	0	0	0	0	92	28	52	0	35	0	16	0
0395	Kusaha	221.00	105	118	500	267	233	45	57	0	0	0	0	141	45	89	1	44	0	45	1
0396	Gosasipur	134.00	0	0	0	0	0	0	0	0	0	0	0	0	0	0	0	0	0	0	0
0397	Tekari	124.00	2	2	6	3	3	1	1	3	3	0	0	0	0	2	2	0	0	0	0
0398	Harana Tad	27.00	0	0	0	0	0	0	0	0	0	0	0	0	0	0	0	0	0	0	0
0399	Rasopur	36.00	0	0	0	0	0	0	0	0	0	0	0	0	0	0	0	0	0	0	0
0400	Dedgaon	154.00	141	147	1305	668	637	149	137	83	94	0	0	434	256	309	83	185	1	45	77
0401	Chakmira	101.81	19	19	221	110	111	22	24	50	56	0	0	71	47	56	7	28	1	18	6
0402	Bagdeya	59.00	0	0	0	0	0	0	0	0	0	0	0	0	0	0	0	0	0	0	0
0403	Bahora Chandel	133.78	67	71	654	322	332	61	63	45	37	0	0	232	136	150	37	76	3	42	32
0404	Jagdari	37.78	0	0	0	0	0	0	0	0	0	0	0	0	0	0	0	0	0	0	0
0405	Sudana	91.53	109	121	803	419	384	94	70	188	166	0	0	217	65	208	5	99	1	87	3
0406	Jalalpur	94.00	168	183	1341	687	654	102	97	242	230	0	0	490	263	297	18	141	2	122	15
0407	Parsdeeha	134.79	32	32	283	147	136	15	15	0	0	0	0	99	39	64	0	24	0	22	0
0408	Kajhara	320.34	179	198	1257	647	610	132	127	133	132	0	0	401	124	288	9	179	7	69	2
0409	Barahani Khurd	77.25	0	0	0	0	0	0	0	0	0	0	0	0	0	0	0	0	0	0	0
0410	Asana	475.00	331	358	2283	1187	1096	281	252	263	236	0	0	577	236	555	187	286	25	212	159
0411	Kodai	130.49	102	111	651	341	310	61	82	56	52	0	0	146	25	190	106	33	11	146	95
0412	Talaspur	129.95	70	72	518	249	269	51	65	51	60	0	0	111	35	133	38	31	4	92	34
Summary for 'Nyay Panchayat' = 0024 (19 detail records)																					
Sum		2533.58	1348	1455	10033	5165	4868	1025	1003	1114	1066	0	0	3011	1299	2393	493	1161	55	916	424

1	2	23	24	25	26	27	28	29	30	31	32	33	34	35	36	37	38	39	40	41	42
0024	**Asana**	**Nyay Panchayat / न्याय पंचायत**																			
0394	Salempur Khurd	0	0	0	0	0	0	0	0	0	0	0	0	0	0	1	0	0	0	66	93
0395	Kusaha	0	0	0	0	0	0	0	0	0	0	0	0	0	0	0	0	0	0	178	232
0396	Gosasipur	0	0	0	0	0	0	0	0	0	0	0	0	0	0	0	0	0	0	0	0
0397	Tekari	0	0	0	0	2	2	0	0	0	0	0	0	0	0	0	0	0	0	1	1
0398	Harana Tad	0	0	0	0	0	0	0	0	0	0	0	0	0	0	0	0	0	0	0	0
0399	Rasopur	0	0	0	0	0	0	0	0	0	0	0	0	0	0	0	0	0	0	0	0
0400	Dedgaon	2	0	0	0	0	0	13	0	5	0	16	2	11	0	32	3	0	0	359	554
0401	Chakmira	0	0	0	0	0	0	2	0	0	0	1	0	3	0	4	0	0	0	54	104
0402	Bagdeya	0	0	0	0	0	0	0	0	0	0	0	0	0	0	0	0	0	0	0	0
0403	Bahora Chandel	0	0	0	0	0	1	1	0	0	0	9	0	7	0	15	1	0	0	172	295
0404	Jagdari	0	0	0	0	0	0	0	0	0	0	0	0	0	0	0	0	0	0	0	0
0405	Sudana	1	0	3	0	7	0	1	0	1	0	0	0	0	0	9	1	0	0	211	379
0406	Jalalpur	2	0	0	0	2	0	2	1	1	0	7	0	0	0	20	0	0	0	390	636
0407	Parsdeeha	2	0	1	0	1	0	1	0	0	0	0	0	0	0	13	0	0	0	83	136
0408	Kajhara	1	0	2	0	0	0	1	0	4	0	8	0	14	0	10	0	0	0	359	601
0409	Barahani Khurd	0	0	0	0	0	0	0	0	0	0	0	0	0	0	0	0	0	0	0	0
0410	Asana	3	0	1	0	4	1	10	0	0	0	12	1	2	0	25	1	0	29	632	880
0411	Kodai	0	0	0	0	0	0	0	0	0	0	5	0	1	0	5	0	0	0	151	204
0412	Talaspur	0	0	1	0	1	0	2	0	0	0	0	0	2	0	4	0	0	39	116	192
Summary for 'Nyay Panchayat' = 0024 (19 detail records)																					
Sum		11	0	8	0	17	4	33	1	11	0	58	3	40	0	138	6	0	68	2772	4307

1	2	3	4	5	6	7	8	9	10	11	12	13	14	15	16	17	18	19	20	21	22
0025	**Arangi**	**Nyay Panchayat / न्याय पंचायत**																			
0413	Shakkopur	51.04	0	0	0	0	0	0	0	0	0	0	0	0	0	0	0	0	0	0	0
0414	Basantpur	140.40	33	33	245	125	120	19	22	20	25	0	0	73	23	66	33	55	0	7	33
0415	Hariharpur	56.49	0	0	0	0	0	0	0	0	0	0	0	0	0	0	0	0	0	0	0
0416	Atrauliya	56.69	0	0	0	0	0	0	0	0	0	0	0	0	0	0	0	0	0	0	0
0417	Ovar Chak	239.39	126	133	1048	524	524	111	113	91	89	0	0	314	129	211	3	117	2	75	1
0418	Sujapur	13.81	0	0	0	0	0	0	0	0	0	0	0	0	0	0	0	0	0	0	0
0419	Kukarait	447.52	244	263	2126	1088	1038	245	233	212	187	0	0	648	258	509	134	224	16	228	111
0420	Narotampur	19.93	0	0	0	0	0	0	0	0	0	0	0	0	0	0	0	0	0	0	0
0421	Dubeypur	24.38	0	0	0	0	0	0	0	0	0	0	0	0	0	0	0	0	0	0	0
0422	Kharkhalipur	6.70	0	0	0	0	0	0	0	0	0	0	0	0	0	0	0	0	0	0	0
0423	Arangi	345.26	351	390	2554	1298	1256	257	240	201	185	0	0	743	337	650	277	334	71	224	192
0424	Daruli	115.02	75	80	620	312	308	74	66	290	288	0	0	181	51	201	202	74	77	121	125
0425	Haripur	57.85	0	0	0	0	0	0	0	0	0	0	0	0	0	0	0	0	0	0	0
0426	Telhara	224.19	60	63	470	249	221	48	45	132	119	0	0	131	65	124	116	47	47	70	69
0427	Pokhara	114.60	62	69	424	224	200	39	43	0	0	0	0	84	17	124	101	51	46	71	55
0428	Narottampur Taluka	24.57	0	0	0	0	0	0	0	0	0	0	0	0	0	0	0	0	0	0	0
0429	Mudda	186.86	112	123	863	440	423	88	87	88	81	0	0	148	31	256	194	59	9	187	184
0430	Dhanaitpur	17.12	40	41	406	211	195	50	40	56	47	0	0	97	36	106	68	64	38	30	30
0431	Lohara	113.92	30	30	212	109	103	30	26	4	3	0	0	41	1	51	56	25	31	25	25
0432	Kuwa	114.54	63	69	609	323	286	81	70	35	32	0	0	107	17	156	112	131	90	23	22
0433	Adsar Jagdishpur	690.00	268	286	2276	1158	1118	254	232	255	229	0	0	758	426	539	186	258	44	197	133

1	2	23	24	25	26	27	28	29	30	31	32	33	34	35	36	37	38	39	40	41	42
0025	**Arangi**	**Nyay Panchayat** / न्याय पंचायत																			
0413	Shakkopur	0	0	0	0	0	0	0	0	0	0	0	0	0	0	0	0	0	0	0	0
0414	Basantpur	0	0	0	0	0	0	0	0	0	0	0	0	0	0	4	0	0	0	59	87
0415	Hariharpur	0	0	0	0	0	0	0	0	0	0	0	0	0	0	0	0	0	0	0	0
0416	Atrauliya	0	0	0	0	0	0	0	0	0	0	0	0	0	0	0	0	0	0	0	0
0417	Ovar Chak	0	0	1	0	0	0	3	0	0	0	3	0	2	0	10	0	42	33	271	488
0418	Sujapur	0	0	0	0	0	0	0	0	0	0	0	0	0	0	0	0	0	0	0	0
0419	Kukarait	3	0	0	0	10	4	1	0	14	0	10	1	8	0	11	2	0	0	579	904
0420	Narotampur	0	0	0	0	0	0	0	0	0	0	0	0	0	0	0	0	0	0	0	0
0421	Dubeypur	0	0	0	0	0	0	0	0	0	0	0	0	0	0	0	0	0	0	0	0
0422	Kharkhalipur	0	0	0	0	0	0	0	0	0	0	0	0	0	0	0	0	0	0	0	0
0423	Arangi	2	0	3	0	13	9	3	3	1	0	13	0	6	0	51	2	0	0	648	979
0424	Daruli	0	0	0	0	0	0	0	0	3	0	0	0	0	0	3	0	0	0	111	106
0425	Haripur	0	0	0	0	0	0	0	0	0	0	0	0	0	0	0	0	0	0	0	0
0426	Telhara	0	0	1	0	0	0	2	0	1	0	0	0	0	0	3	0	0	0	125	105
0427	Pokhara	0	0	0	0	0	0	0	0	0	0	0	0	0	0	2	0	0	0	100	99
0428	Narottampur Taluka Dhanait	0	0	0	0	0	0	0	0	0	0	0	0	0	0	0	0	0	0	0	0
0429	Mudda	0	0	0	0	0	0	0	0	0	0	0	0	1	0	9	1	0	0	184	229
0430	Dhanaitpur	2	0	0	0	1	0	0	0	1	0	1	0	1	0	6	0	2	20	103	107
0431	Lohara	0	0	0	0	0	0	0	0	0	0	0	0	0	0	1	0	0	6	58	41
0432	Kuwa	0	0	0	0	1	0	0	0	0	0	0	0	0	0	1	0	0	11	167	163
0433	Adsar Jagdishpur	3	0	0	0	1	0	14	0	0	0	13	6	5	0	48	3	0	0	619	932

1	2	3	4	5	6	7	8	9	10	11	12	13	14	15	16	17	18	19	20	21	22
Summary for 'Nyay Panchayat' = 0025 (21 detail records)																					
Sum		3060 28	1464	1580	11853	6061	5792	1296	1217	1384	1285	0	0	3325	1391	2993	1482	1439	471	1258	980
0026	**Barhani**	**Nyay Panchayat / न्याय पंचायत**																			
0434	Amara	781.00	352	378	2436	1316	1120	233	228	368	315	0	0	657	184	669	127	370	3	183	117
0435	Haripur Khas	18.86	34	34	165	86	79	16	15	20	13	0	0	34	11	52	0	19	0	32	0
0436	Arazi Orraiya	27.09	0	0	0	0	0	0	0	0	0	0	0	0	0	0	0	0	0	0	0
0437	Oaraiya Patti Gulab	101.01	71	77	494	248	246	46	54	89	79	0	0	144	74	133	0	78	0	39	0
0438	Panditpur	54.19	0	0	0	0	0	0	0	0	0	0	0	0	0	0	0	0	0	0	0
0439	Bhadkhari	119.50	62	69	511	255	256	41	46	116	104	0	0	153	85	104	0	46	0	55	0
0440	Khurhat	146.31	102	110	788	403	385	74	71	15	12	0	0	189	21	280	238	71	36	208	202
0441	Mahuji	196.11	153	164	958	473	485	96	96	122	121	0	0	227	84	249	73	92	1	157	72
0442	Oaraiya Patti Lal	73.95	33	33	190	94	96	17	23	0	0	0	0	54	22	44	7	16	0	26	7
0443	Barahani	639.67	298	326	1950	965	985	186	206	354	367	0	0	614	334	447	30	211	5	143	15
0444	Parsiya	71.72	61	63	432	225	207	42	31	90	83	0	0	119	47	123	36	73	0	41	36
0445	Karkatpur	64.38	0	0	0	0	0	0	0	0	0	0	0	0	0	0	0	0	0	0	0
0446	Parwatpur	29.12	0	0	0	0	0	0	0	0	0	0	0	0	0	0	0	0	0	0	0
0447	Shambhupur	39.95	6	7	32	20	12	2	0	1	1	0	0	15	3	12	1	8	0	1	1
0448	Rampur	363.66	310	327	2393	1210	1183	289	275	158	161	0	0	586	208	612	242	387	74	170	168
0449	Saharasi Chak	70.62	0	0	0	0	0	0	0	0	0	0	0	0	0	0	0	0	0	0	0
0450	Lakchamanpur	176.91	72	83	1188	575	613	152	145	206	206	0	0	261	147	196	59	100	22	75	34
Summary for 'Nyay Panchayat' = 0026 (17 detail records)																					
Sum		2974.05	1554	1671	11537	5870	5667	1194	1190	1539	1462	0	0	3053	1220	2921	813	1471	141	1130	652

1	2	23	24	25	26	27	28	29	30	31	32	33	34	35	36	37	38	39	40	41	42
Summary for 'Nyay Panchayat' = 0025 (21 detail records)																					
Sum		10	0	5	0	26	13	23	3	20	0	40	7	23	0	149	8	44	70	3024	4240
0026	**Barhani**	**Nyay Panchayat / न्याय पंचायत**																			
0434	Amara	4	0	1	0	1	0	5	1	10	0	7	0	3	0	85	6	0	0	647	993
0435	Haripur Khas	0	0	0	0	0	0	0	0	0	0	0	0	0	0	1	0	0	1	34	78
0436	Arazi Orraiya	0	0	0	0	0	0	0	0	0	0	0	0	0	0	0	0	0	0	0	0
0437	Oaraiya Patti Gulab	6	0	0	0	0	0	2	0	0	0	2	0	1	0	5	0	0	0	115	246
0438	Panditpur	0	0	0	0	0	0	0	0	0	0	0	0	0	0	0	0	0	0	0	0
0439	Bhadkhari	0	0	0	0	0	0	0	0	0	0	0	0	0	0	3	0	0	80	151	176
0440	Khurhat	0	0	0	0	0	0	0	0	0	0	0	0	0	0	1	0	0	0	123	147
0441	Mahuji	0	0	0	0	0	0	0	0	0	0	0	0	0	0	0	0	0	1	224	411
0442	Oaraiya Patti Lal	0	0	0	0	0	0	0	0	0	0	0	0	0	0	2	0	0	0	50	89
0443	Barahani	6	0	0	0	1	1	5	0	2	0	11	0	7	0	61	9	0	108	518	847
0444	Parsiya	2	0	1	0	0	0	1	0	0	0	0	0	0	0	5	0	0	0	102	171
0445	Karkatpur	0	0	0	0	0	0	0	0	0	0	0	0	0	0	0	0	0	0	0	0
0446	Parwatpur	0	0	0	0	0	0	0	0	0	0	0	0	0	0	0	0	0	0	0	0
0447	Shambhupur	0	0	0	0	0	0	0	0	0	0	0	0	0	0	3	0	0	0	8	11
0448	Rampur	5	0	2	0	0	0	0	0	1	0	6	0	6	0	35	0	0	42	598	899
0449	Saharasi Chak	0	0	0	0	0	0	0	0	0	0	0	0	0	0	0	0	0	0	0	0
0450	Lakchamanpur	1	0	0	0	1	2	0	0	3	0	5	0	1	0	10	1	61	116	318	438
Summary for 'Nyay Panchayat' = 0026 (17 detail records)																					
Sum		24	0	4	0	3	3	13	1	16	0	31	0	18	0	211	16	61	348	2888	4506

1	2	3	4	5	6	7	8	9	10	11	12	13	14	15	16	17	18	19	20	21	22
0027	Ghoswa	Nyay Panchayat / न्याय पंचायत																			
0451	Pauni	122.00	318	323	2224	1210	1014	215	239	203	172	0	0	514	175	611	43	438	17	136	26
0452	Bijaura	48.68	31	33	242	121	121	12	22	0	0	0	0	43	10	64	27	57	15	3	12
0453	Chauhata	35.94	0	0	0	0	0	0	0	0	0	0	0	0	0	0	0	0	0	0	0
0454	Jamura	211.70	114	120	773	421	352	78	70	108	88	0	0	112	22	291	168	88	3	198	164
0455	Chilhari	131.00	42	45	327	165	162	36	32	11	8	0	0	57	10	101	56	64	21	34	35
0456	Bharauliya	87.94	62	69	348	189	159	31	28	8	8	0	0	118	49	94	15	75	0	16	15
0457	Bardecha	224.73	78	90	569	294	275	55	43	65	57	0	0	126	39	157	42	95	0	53	41
0458	Emiliya	331.00	191	205	1399	755	644	163	136	213	178	0	0	448	170	262	13	137	1	88	10
0459	Ghosawa	428.00	229	236	1424	742	682	139	130	166	152	0	0	453	259	374	53	192	6	127	44
0460	Payagpur	40.00	6	6	31	19	12	4	4	0	0	0	0	6	2	10	1	10	1	0	0
0461	Malhawar	72.00	0	0	0	0	0	0	0	0	0	0	0	0	0	0	0	0	0	0	0
0462	Bakarpur	77.25	33	34	274	142	132	26	30	10	13	0	0	56	13	77	0	73	0	4	0
0463	Salampur Kalan	41.94	41	45	319	168	151	22	30	85	79	0	0	68	22	101	4	45	0	56	4
0464	Mahrani	183.25	59	62	361	183	178	52	39	23	32	0	0	64	28	93	2	52	0	41	2
0465	Kath Khani	209.00	73	75	655	336	319	77	71	0	0	0	0	129	16	175	12	74	0	98	12
0466	Kaithi	60.95	0	0	0	0	0	0	0	0	0	0	0	0	0	0	0	0	0	0	0
0467	Belgahana	97.89	10	17	110	60	50	3	10	2	2	0	0	51	17	33	0	31	0	1	0
Summary for 'Nyay Panchayat' = 0027 (17 detail records)																					
Sum		2403.27	1287	1360	9056	4805	4251	913	884	894	789	0	0	2245	832	2443	436	1431	64	855	365

1	2	23	24	25	26	27	28	29	30	31	32	33	34	35	36	37	38	39	40	41	42
0027	**Ghoswa**	**Nyay Panchayat / न्याय पंचायत**																			
0451	Pauni	3	0	1	0	0	0	1	0	0	0	1	0	1	0	30	0	0	0	599	971
0452	Bijaura	1	0	1	0	0	0	0	0	0	0	1	0	0	0	1	0	0	0	57	94
0453	Chauhata	0	0	0	0	0	0	0	0	0	0	0	0	0	0	0	0	0	0	0	0
0454	Jamura	0	0	0	0	0	0	0	0	0	0	0	0	0	0	5	1	0	0	130	184
0455	Chilhari	0	0	0	0	0	0	0	0	0	0	1	0	0	0	2	0	0	0	64	106
0456	Bharauliya	0	0	0	0	0	0	0	0	0	0	0	0	0	0	3	0	0	0	95	144
0457	Bardeeha	0	0	0	0	0	0	0	0	0	0	0	0	0	0	9	1	0	0	137	233
0458	Emiliya	0	0	0	0	0	0	0	0	0	0	5	0	5	0	27	2	0	0	493	631
0459	Ghosawa	1	0	0	0	0	0	3	0	0	0	9	0	5	0	37	3	0	0	368	629
0460	Payagpur	0	0	0	0	0	0	0	0	0	0	0	0	0	0	0	0	0	0	9	11
0461	Malhawar	0	0	0	0	0	0	0	0	0	0	0	0	0	0	0	0	0	0	0	0
0462	Bakarpur	0	0	0	0	0	0	0	0	0	0	0	0	0	0	0	0	0	0	65	132
0463	Salampur Kalan	0	0	0	0	0	0	0	0	0	0	0	0	0	0	0	0	0	0	67	147
0464	Mahrani	0	0	0	0	0	0	0	0	0	0	0	0	0	0	0	0	0	0	90	176
0465	Kath Khani	0	0	0	0	0	0	0	0	0	0	0	0	0	0	3	0	0	0	161	307
0466	Kaithi	0	0	0	0	0	0	0	0	0	0	0	0	0	0	0	0	0	0	0	0
0467	Belgahana	0	0	0	0	0	0	1	0	0	0	0	0	0	0	0	0	0	0	27	50
Summary for 'Nyay Panchayat' = 0027 (17 detail records)																					
Sum		5	0	2	0	0	0	5	0	0	0	17	0	11	0	117	7	0	0	2362	3815

1	2	3	4	5	6	7	8	9	10	11	12	13	14	15	16	17	18	19	20	21	22
0028	**Jewariyabad**	**Nyay Panchayat / न्याय पंचायत**																			
0468	Raniya	38.00	37	41	330	167	163	21	32	0	0	0	0	128	71	82	12	63	0	11	12
0469	Bansinghpur	61.00	92	97	736	385	351	80	77	162	147	0	0	231	103	167	5	104	0	50	5
0470	Rawasa	127.97	195	210	1712	889	823	205	192	230	205	0	0	478	226	392	23	231	12	99	10
0471	Kinauli	96.00	30	30	233	126	107	24	34	0	0	0	0	48	1	73	40	45	4	27	36
0472	Khamkaranpur	36.00	0	0	0	0	0	0	0	0	0	0	0	0	0	0	0	0	0	0	0
0473	Bhuwalpur	176.00	98	107	819	421	398	65	84	68	53	0	0	269	161	217	39	132	6	49	33
0474	Jawaripatti Parwat r	187.00	5	5	31	18	13	3	3	16	12	0	0	0	0	12	10	0	0	11	10
0475	Jawaripatti ajanavi r	94.00	38	38	269	157	112	16	11	0	0	0	0	105	34	77	16	43	0	11	14
0476	Jawariyabad	4.00	212	229	1398	722	676	122	147	258	238	0	0	465	188	364	12	189	2	134	10
0477	Jawaripattilila Rai	170.00	58	61	402	221	181	56	38	74	56	0	0	59	5	112	0	24	0	85	0
0478	Dharanpur	64.00	20	20	168	91	77	13	17	0	0	0	0	65	37	45	1	41	0	0	0
0479	Barati Kamraura	425.00	301	302	2223	1122	1101	254	229	257	244	0	0	642	251	541	113	200	9	113	91
Summary for 'Nyay Panchayat' = 0028 (12 detail records)																					
Sum		1478.97	1086	1140	8321	4319	4002	859	864	1065	955	0	0	2490	1077	2082	271	1072	33	590	221

1	2	23	24	25	26	27	28	29	30	31	32	33	34	35	36	37	38	39	40	41	42
0028	**Jewariyabad**	**Nyay Panchayat / न्याय पंचायत**																			
0468	Raniya	2	0	0	0	0	0	0	0	0	0	0	0	1	0	5	0	0	0	85	151
0469	Bansinghpur	0	0	0	0	0	0	0	0	0	0	2	0	1	0	10	0	0	0	218	346
0470	Rawasa	1	0	0	0	5	0	6	0	1	0	15	0	3	0	31	1	22	194	475	606
0471	Kinauli	0	0	0	0	0	0	0	0	0	0	0	0	0	0	1	0	0	6	53	61
0472	Khamkaranpur	0	0	0	0	0	0	0	0	0	0	0	0	0	0	0	0	0	0	0	0
0473	Bhuwalpur	1	0	0	0	5	0	2	0	5	0	7	0	9	0	7	0	0	19	204	340
0474	Jawaripatti Parwat rai	0	0	0	0	0	0	0	0	0	0	1	0	0	0	0	0	0	0	6	3
0475	Jawaripatti ajanavi rai	0	0	0	0	0	0	0	0	0	0	0	0	0	0	23	2	0	0	80	96
0476	Jawariyabad	1	0	1	0	0	0	6	0	0	0	5	0	7	0	21	0	0	0	358	664
0477	Jawaripattilila Rai	0	0	0	0	3	0	0	0	0	0	0	0	0	0	0	0	0	82	109	99
0478	Dharanpur	1	0	0	0	0	0	0	0	0	0	0	0	0	0	3	1	0	0	46	76
0479	Barati Kamraura	11	1	4	0	0	0	32	3	23	0	65	2	51	0	42	7	2	11	579	977
Summary for 'Nyay Panchayat' = 0028 (12 detail records)																					
Sum		17	1	5	0	13	0	46	3	29	0	95	2	72	0	143	11	24	312	2213	3419

1	2	3	4	5	6	7	8	9	10	11	12	13	14	15	16	17	18	19	20	21	22
0029	**Chhatem**	**Nyay Panchayat / न्याय पंचायत**																			
0480	Teduhan	310.00	381	397	2851	1456	1395	318	325	297	293	0	0	655	156	691	197	261	19	303	157
0481	Chhatam	207.53	223	237	1661	868	793	196	180	287	235	0	0	426	163	460	349	232	150	222	198
0482	Sumar Patti Bechan	16.20	0	0	0	0	0	0	0	0	0	0	0	0	0	0	0	0	0	0	0
0483	Bhokhari	26.59	32	32	228	129	99	26	25	0	0	0	0	50	5	56	41	56	41	0	0
0484	Sumarpatti Bhichuk	13.81	18	21	161	77	84	13	21	0	0	0	0	23	0	40	41	40	41	0	0
0485	Kalyanpur	80.00	177	196	1437	784	653	151	144	205	181	0	0	476	160	313	20	138	15	79	4
0486	Kakarahi	46.56	80	89	598	307	291	62	58	9	11	0	0	169	72	128	67	68	54	4	9
0487	Manrajpur	58.77	51	56	603	311	292	51	56	0	0	0	0	95	31	164	56	147	55	0	0
0488	Marui	227.69	195	195	1394	709	685	138	146	207	200	0	0	397	145	339	120	82	2	188	110
Summary for 'Nyay Panchayat' = 0029 (9 detail records)																					
Sum		987.15	1157	1223	8933	4641	4292	955	955	1005	920	0	0	2291	732	2191	891	1024	377	796	478

1	2	23	24	25	26	27	28	29	30	31	32	33	34	35	36	37	38	39	40	41	42
0029	**Chhatem**	**Nyay Panchayat / न्याय पंचायत**																			
0480	Teduhan	0	0	0	0	14	18	33	0	16	0	27	1	11	0	26	2	0	1	765	1197
0481	Chhatam	0	0	0	0	0	0	0	0	0	0	0	0	0	0	6	1	0	0	408	444
0482	Sumar Patti Bechan	0	0	0	0	0	0	0	0	0	0	0	0	0	0	0	0	0	0	0	0
0483	Bhokhari	0	0	0	0	0	0	0	0	0	0	0	0	0	0	0	0	0	0	73	58
0484	Sumarpatti Bhichuk	0	0	0	0	0	0	0	0	0	0	0	0	0	0	0	0	0	0	37	43
0485	Kalyanpur	4	0	0	0	3	0	13	1	8	0	12	0	9	0	47	0	3	3	468	630
0486	Kakarahi	2	0	0	0	13	4	4	0	4	0	11	0	9	0	13	0	0	0	179	224
0487	Manrajpur	0	0	0	0	0	0	1	0	2	0	0	0	1	0	13	1	0	0	147	236
0488	Marui	0	0	1	0	25	7	7	0	7	0	12	0	0	0	17	1	0	0	370	565
Summary for 'Nyay Panchayat' = 0029 (9 detail records)																					
Sum		6	0	1	0	55	29	58	1	37	0	62	1	30	0	122	5	3	4	2447	3397

1	2	3	4	5	6	7	8	9	10	11	12	13	14	15	16	17	18	19	20	21	22
0030	**Bagahi Kumhapu**	**Nyay Panchayat / न्याय पंचायत**																			
0489	Futiya	219.87	137	141	987	521	466	117	100	224	175	0	0	241	116	274	244	122	127	10	88
0490	Jatmalpur	34.34	22	22	112	67	45	7	8	34	26	0	0	38	8	44	31	38	29	1	2
0491	Lokmanpur	64.00	74	80	640	343	297	60	59	104	92	0	0	233	123	185	76	137	23	36	53
0492	Bagahi Kumhapur	591.61	403	437	3289	1703	1586	357	375	599	550	0	0	806	296	822	122	307	73	324	30
0493	Kajipur	66.00	124	133	990	528	462	103	112	181	170	0	0	254	65	255	13	94	1	105	7
0494	Raghu Patti	16.00	65	65	522	273	249	57	68	0	0	0	0	89	6	143	2	72	2	43	0
0495	Bhatija	443.00	524	546	4054	2076	1978	449	460	230	236	0	0	935	399	963	377	469	170	286	195
0496	Dulam Patti	53.26	7	7	39	22	17	4	2	0	0	0	0	13	5	10	7	3	3	0	0
0497	KharKholi	80.26	79	84	630	324	306	71	77	69	64	0	0	172	75	168	86	92	51	33	30
0498	Newada	47.00	202	217	1581	850	731	188	164	216	169	0	0	422	108	408	116	267	77	46	38
Summary for 'Nyay Panchayat' = 0030 (10 detail records)																					
Sum		1615 34	1637	1732	12844	6707	6137	1413	1425	1657	1482	0	0	3203	1201	3272	1074	1601	556	884	443

1	2	23	24	25	26	27	28	29	30	31	32	33	34	35	36	37	38	39	40	41	42
0030	**Bagahi Kumhapu Nyay Panchayat / न्याय पंचायत**																				
0489	Futiya	2	0	0	0	5	3	17	0	87	24	9	0	13	0	9	2	0	0	247	222
0490	Jatmalpur	0	0	0	0	0	0	2	0	0	0	0	0	2	0	1	0	0	0	23	14
0491	Lokmanpur	1	0	0	0	0	0	0	0	0	0	1	0	0	0	10	0	0	1	158	220
0492	Bagahi Kumhapur	2	0	1	0	10	1	39	0	12	0	30	0	23	0	74	18	0	242	881	1222
0493	Kajipur	0	0	0	0	5	1	26	0	9	0	6	0	0	0	10	4	0	64	273	385
0494	Raghu Patti	0	0	0	0	2	0	20	0	0	0	3	0	0	0	3	0	0	1	130	246
0495	Bhatija	5	0	0	0	34	6	6	0	85	0	23	0	15	0	40	6	0	5	1113	1596
0496	Dulam Patti	0	0	0	0	0	0	5	4	0	0	1	0	0	0	1	0	0	0	12	10
0497	KharKholi	0	0	0	0	0	0	20	4	2	0	4	0	1	0	16	1	0	0	156	220
0498	Newada	2	0	0	0	9	0	10	0	16	0	7	0	8	0	43	1	2	8	440	607
Summary for 'Nyay Panchayat' = 0030 (10 detail records)																					
Sum		12	0	1	0	65	11	145	8	211	24	84	0	62	0	207	32	2	321	3433	4742

1	2	3	4	5	6	7	8	9	10	11	12	13	14	15	16	17	18	19	20	21	22
0031	**Muhammad pur**	**Nyay Panchayat / न्याय पंचायत**																			
0499	Sarai Fidai	12.00	16	16	83	45	38	4	7	45	38	0	0	25	0	26	17	3	0	13	17
0500	Khamanpur	30.00	72	78	678	342	336	67	71	0	0	0	0	186	66	166	57	94	41	5	16
0501	Domari	117.75	0	0	0	0	0	0	0	0	0	0	0	0	0	0	0	0	0	0	0
0502	Manikpur Sani	175.43	89	90	692	382	310	74	77	88	65	0	0	216	50	186	168	154	146	20	21
0503	Tejopur	165.99	100	103	651	338	313	62	69	120	101	0	0	133	45	158	43	60	0	45	38
0504	Muhammadpur	189.00	223	240	1526	803	723	163	171	110	101	0	0	374	103	413	112	203	3	130	104
0505	Pritampur	77.07	223	229	1674	891	783	171	183	177	138	0	0	427	163	452	218	234	59	153	158
0506	Sogai	384.85	296	298	2382	1262	1120	276	206	391	350	0	0	739	288	581	413	276	158	177	188
0507	Juthi	28.62	6	7	61	35	26	8	9	11	9	0	0	14	5	17	5	7	1	7	4
0508	Belwani	45.76	51	55	469	242	227	56	51	63	55	0	0	122	47	115	37	47	2	21	33
0509	Sowantha	111.85	34	36	290	153	137	36	36	59	52	0	0	75	14	69	49	39	29	26	20
0510	Sidana	56.40	56	56	338	167	171	38	39	31	26	0	0	80	51	64	26	43	16	13	10
0511	Chakmanikpur Sani	5.01	12	12	74	33	41	9	12	0	0	0	0	4	0	16	19	2	2	14	17
0512	Bhujana	176.52	107	120	794	422	372	72	62	115	91	0	0	239	115	182	59	95	9	57	46
Summary for 'Nyay Panchayat' = 0031 (14 detail records)																					
Sum		1576.25	1285	1340	9712	5115	4597	1036	993	1210	1026	0	0	2634	947	2445	1223	1257	466	681	672

1	2	23	24	25	26	27	28	29	30	31	32	33	34	35	36	37	38	39	40	41	42
0031	**Muhammad pur Nyay Panchayat / न्याय पंचायत**																				
0499	Sarai Fidai	0	0	0	0	0	0	0	0	1	0	0	0	4	0	5	0	0	0	19	21
0500	Khamanpur	1	0	0	0	0	0	3	0	26	0	8	0	16	0	13	0	0	136	176	143
0501	Domari	0	0	0	0	0	0	0	0	0	0	0	0	0	0	0	0	0	0	0	0
0502	Manikpur Sani	0	0	0	0	0	0	1	0	2	0	0	0	0	0	9	1	0	0	196	142
0503	Tejopur	1	0	1	0	2	1	22	3	4	0	6	0	2	0	15	1	0	0	180	270
0504	Muhammadpur	1	0	0	0	13	2	0	0	16	0	12	0	4	0	34	3	0	0	390	611
0505	Pritampur	4	0	0	0	12	0	4	0	3	0	9	0	5	0	28	1	0	0	439	565
0506	Sogai	1	1	8	0	2	4	25	41	5	0	22	10	15	0	50	11	0	84	681	623
0507	Juthi	0	0	0	0	0	0	0	0	0	0	2	0	0	0	1	0	0	1	18	20
0508	Belwani	1	0	6	1	0	0	9	0	16	0	3	1	3	0	9	0	0	0	127	190
0509	Sowantha	0	0	0	0	1	0	0	0	0	0	0	0	0	0	3	0	1	12	83	76
0510	Sidana	0	0	0	0	0	0	3	0	0	0	1	0	0	0	4	0	0	15	103	130
0511	Chakmanikpur Sani	0	0	0	0	0	0	0	0	0	0	0	0	0	0	0	0	0	0	17	22
0512	Bhujana	0	0	2	0	18	4	0	0	2	0	0	0	1	0	7	0	0	0	240	313
Summary for 'Nyay Panchayat' = 0031 (14 detail records)																					
Sum		9	1	17	1	48	11	67	44	75	0	63	11	50	0	178	17	1	248	2669	3126

1	2	3	4	5	6	7	8	9	10	11	12	13	14	15	16	17	18	19	20	21	22
0032	**Naubatpur**	**Nyay Panchayat / न्याय पंचायत**																			
0513	Parewa	420.88	325	344	2597	1308	1289	227	237	277	264	0	0	782	370	599	251	316	78	148	164
0514	Chari	426.00	344	361	2533	1277	1256	199	260	395	373	0	0	593	130	838	543	674	426	103	101
0515	Kusadh	64.55	0	0	0	0	0	0	0	0	0	0	0	0	0	0	0	0	0	0	0
0516	Birali	39.22	10	10	91	47	44	9	9	13	17	0	0	30	22	25	3	9	0	5	2
0517	Naubatpur	25.19	378	392	2919	1536	1383	288	269	239	189	0	0	887	384	629	183	279	42	87	110
0518	Anurudhpur	80.00	0	0	0	0	0	0	0	0	0	0	0	0	0	0	0	0	0	0	0
0519	Urwa	433.00	274	291	2084	1131	953	213	185	176	160	0	0	670	258	549	47	364	10	107	35
0520	Raruwa	82.00	0	0	0	0	0	0	0	0	0	0	0	0	0	0	0	0	0	0	0
0521	Daitha	299.00	135	147	1039	546	493	142	153	198	188	0	0	241	67	228	166	207	141	15	25
Summary for 'Nyay Panchayat' = 0032 (9 detail records)																					
Sum		1869.84	1466	1545	11263	5845	5418	1078	1113	1298	1191	0	0	3203	1231	2868	1193	1849	697	465	437
Summary for 'Tahsil' = 0050 (199 detail records)																					
Sum		27170.19	16381	17323	125068	64859	60209	13045	12707	14464	13061	0	0	34020	13722	31590	10012	16506	3340	10550	6285
Summary for 'CD Block' = 0190 (199 detail records)																					
Sum		27170.19	16381	17323	125068	64859	60209	13045	12707	14464	13061	0	0	34020	13722	31590	10012	16506	3340	10550	6285

1	2	23	24	25	26	27	28	29	30	31	32	33	34	35	36	37	38	39	40	41	42
0032	**Naubatpur**	**Nyay Panchayat / न्याय पंचायत**																			
0513	Parewa	4	0	5	0	11	3	10	0	9	0	36	0	2	0	58	6	0	23	709	1015
0514	Chari	3	0	0	0	0	0	13	13	5	0	4	0	7	0	29	3	0	0	439	713
0515	Kusadh	0	0	0	0	0	0	0	0	0	0	0	0	0	0	0	0	0	0	0	0
0516	Birali	0	0	0	0	7	1	1	0	0	0	2	0	1	0	0	0	0	4	22	37
0517	Naubatpur	8	0	0	0	20	21	15	1	15	0	107	7	62	0	36	2	0	0	907	1200
0518	Anurudhpur	0	0	0	0	0	0	0	0	0	0	0	0	0	0	0	0	0	0	0	0
0519	Urwa	0	0	0	0	6	1	10	0	4	0	9	0	3	0	46	1	3	274	579	632
0520	Raruwa	0	0	0	0	0	0	0	0	0	0	0	0	0	0	0	0	0	0	0	0
0521	Daitha	0	0	0	0	0	0	2	0	1	0	0	0	0	0	3	0	0	65	318	262
Summary for 'Nyay Panchayat' = 0032 (9 detail records)																					
Sum		15	0	5	0	44	26	51	14	34	0	158	7	75	0	172	12	3	366	2974	3859
Summary for 'Tahsil' = 0050 (199 detail records)																					
Sum		127	2	68	3	316	107	515	79	458	24	750	34	436	0	1864	138	323	2707	32946	47490
Summary for 'CD Block' = 0190 (199 detail records)																					
Sum		127	2	68	3	316	107	515	79	458	24	750	34	436	0	1864	138	323	2707	32946	47490

VIKAS KHAND CHAKIA & SHAHABGANJ

(TAHSIL CHAKIA)

DISTRICT VARANASI

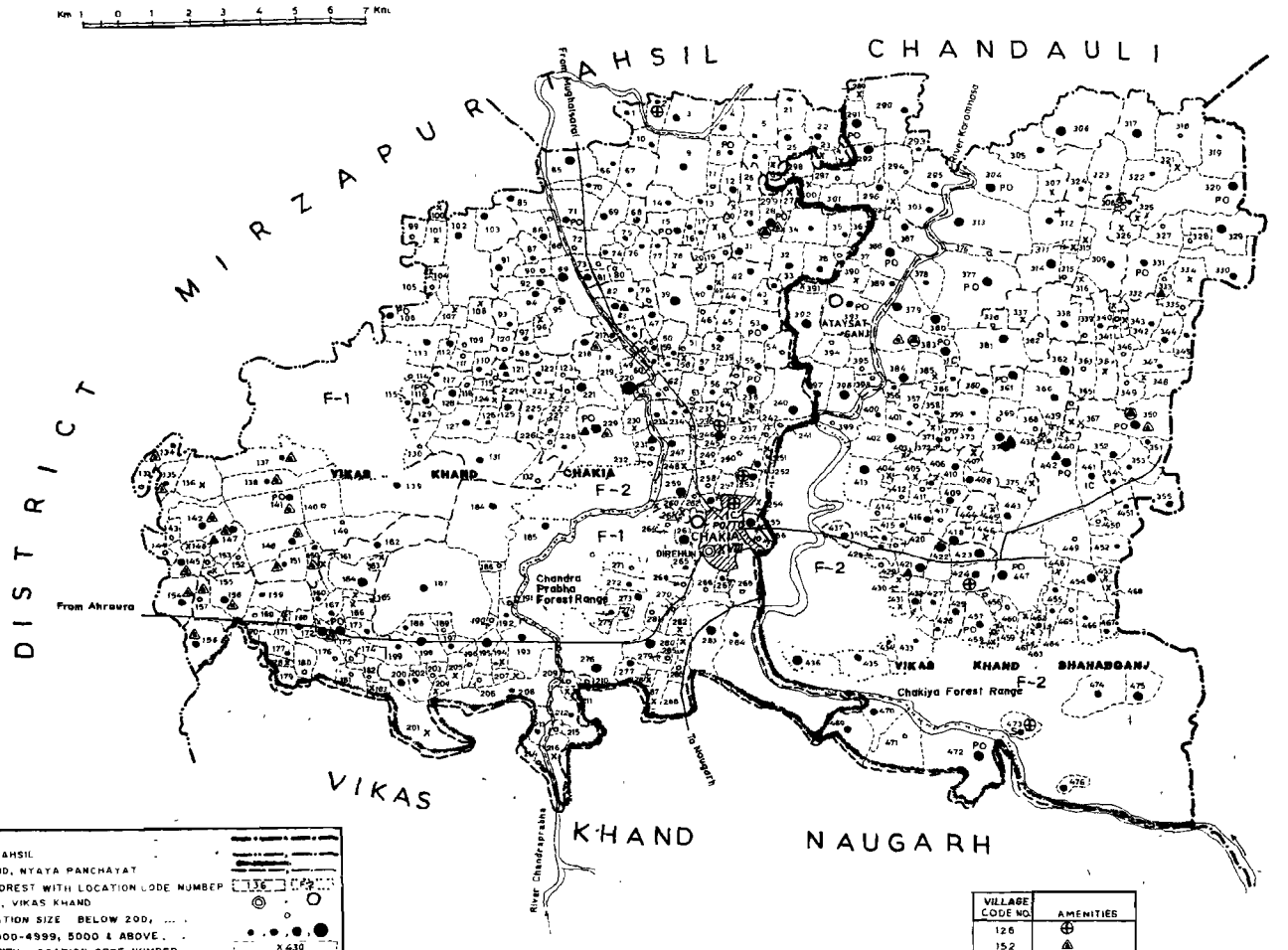

BOUNDARY STATE	
" DISTRICT, TAHSIL	
" VIKAS KHAND, NYAYA PANCHAYAT	
" VILLAGE, FOREST WITH LOCATION CODE NUMBER	136 F-2
HEADQUARTERS TAHSIL, VIKAS KHAND	◎ . O
VILLAGES WITH POPULATION SIZE BELOW 200, ...	o
200-499, 500-999, 1000-4999, 5000 & ABOVE. .	• , • , • , •
UNINHABITED VILLAGES WITH LOCATION CODE NUMBER . . .	X 430
URBAN AREA WITH LOCATION CODE	2910
IMPORTANT METALLED ROAD	
RIVER AND STREAM	
POST OFFICE/ TELEGRAPH OFFICE	PO / TO
HIGH SCHOOL, INTER COLLEGE	S , IC
HOSPITAL, PRIMARY HEALTH CENTRE, DISPENSARY . . .	⊕ . ⊕ . +
MATERNITY AND CHILD WELFARE CENTRE	▲
IMPORTANT VILLAGE MARKET/ HAT	⚠

VILLAGE CODE NO.	AMENITIES
126	⊕
152	⚠
153	⚠
220	PO, ⊕, ⚠
243	▲
252	⊕
255	⊕
406	⚠
422	▲

220- Sikandarpur

Vikas Khand boundary excludes statutory town (S)

BASED UPON SURVEY OF INDIA MAP WITH THE PERMISSION OF THE SURVEYOR GENERAL OF INDIA

© GOVERNMENT OF INDIA COPYRIGHT, 199

1	2	3	4	5	6	7	8	9	10	11	12	13	14	15	16	17	18	19	20	21	22
0200	Chakiya	CD Block / सा. वि. खण्ड																			
															तहसील / Tahsil			Chakiya			0060
0001	Kharid	Nyay Panchayat / न्याय पंचायत																			
0001	Patna	50.18	36	36	290	155	135	23	18	36	31	0	0	68	31	88	0	30	0	54	0
0002	Inder Purwa	60.71	41	41	268	141	127	19	17	21	25	0	0	84	45	81	0	44	0	36	0
0003	Kharid	136.79	96	96	751	388	363	82	89	141	133	0	0	216	90	155	53	58	2	48	41
0004	Karemuan	98.75	91	91	691	366	325	75	76	78	77	0	0	215	72	181	16	119	1	45	15
0005	Ghatmapur	118.98	69	69	462	219	243	35	49	66	76	0	0	54	33	123	78	57	14	63	60
0006	Hatheri	6.88	0	0	0	0	0	0	0	0	0	0	0	0	0	0	0	0	0	0	0
0007	Hathera	84.18	75	75	456	210	246	39	40	22	30	0	0	98	80	128	81	52	0	71	81
0008	Bhaisahi	73.25	68	68	454	229	225	58	57	83	74	0	0	115	57	112	121	44	13	63	107
0009	Dadara	250.91	103	104	769	424	345	103	70	73	52	0	0	185	82	207	135	129	98	39	35
0010	Godi	46.95	32	33	251	128	123	23	12	39	32	0	0	58	31	76	57	19	2	54	55
0011	Kataria	42.09	34	34	198	105	93	22	22	70	66	0	0	29	12	61	48	10	1	49	47
0012	Nasartha	60.71	109	110	687	357	330	93	77	236	239	0	0	92	19	186	176	28	16	158	160
0013	Bharuhia	61.11	65	66	450	236	214	51	37	93	77	0	0	112	48	124	74	32	8	62	64
0014	Bhurkura	82.56	22	22	201	96	105	21	21	12	12	0	0	45	39	53	33	22	1	25	32
0015	Dharde	118.98	165	166	961	497	464	102	99	109	99	0	0	132	38	307	149	65	18	188	123
0016	Surgujiya	34.80	51	52	471	227	244	33	51	0	0	0	0	57	6	119	34	20	0	97	34
0017	Kamti Kalan	65.97	36	36	275	144	131	32	24	25	23	0	0	61	9	77	0	53	0	10	0
0018	Kamti Khurd	29.14	0	0	0	0	0	0	0	0	0	0	0	0	0	0	0	0	0	0	0
0019	Devtapur	32.38	10	10	93	51	42	7	7	0	0	0	0	42	33	25	0	22	0	0	0

1	2	23	24	25	26	27	28	29	30	31	32	33	34	35	36	37	38	39	40	41	42
0200	**Chakiya**	**CD Block** / सा. वि. खण्ड																			
														तहसील / **Tahsil**				**Chakiya**			**0060**
0001	**Kharid**	**Nyay Panchayat** / न्याय पंचायत																			
0001	Patna	0	0	0	0	0	0	0	0	0	0	0	0	0	0	4	0	0	0	67	135
0002	Inder Purwa	0	0	0	0	0	0	0	0	0	0	0	0	0	0	1	0	0	0	60	127
0003	Kharid	2	0	0	0	0	0	5	0	5	0	2	1	8	0	27	9	37	111	196	199
0004	Karemuan	0	0	0	0	0	0	4	0	0	0	3	0	4	0	6	0	0	118	185	191
0005	Ghatmapur	0	0	0	0	0	1	3	3	0	0	0	0	0	0	0	0	0	37	96	128
0006	Hatheri	0	0	0	0	0	0	0	0	0	0	0	0	0	0	0	0	0	0	0	0
0007	Hathera	0	0	0	0	0	0	0	0	0	0	1	0	0	0	4	0	0	0	82	165
0008	Bhaisahi	0	0	0	0	0	0	0	0	0	0	0	0	2	0	3	1	0	0	117	104
0009	Dadara	0	0	1	0	1	0	9	0	0	0	7	0	6	0	15	2	0	0	217	210
0010	Godi	0	0	0	0	0	0	0	0	0	0	1	0	0	0	2	0	0	0	52	66
0011	Kataria	0	0	0	0	1	0	1	0	0	0	0	0	0	0	0	0	0	0	44	45
0012	Nasartha	0	0	0	0	0	0	0	0	0	0	0	0	0	0	0	0	0	0	171	154
0013	Bharuhia	0	0	0	0	4	0	13	0	0	0	6	1	4	0	3	1	0	0	112	140
0014	Bhurkura	0	0	0	0	0	0	0	0	0	0	1	0	4	0	1	0	0	0	43	72
0015	Dharde	1	0	0	0	30	3	4	0	0	0	5	0	6	0	8	5	0	1	190	314
0016	Surgujiya	0	0	0	0	0	0	2	0	0	0	0	0	0	0	0	0	0	0	108	210
0017	Kamti Kalan	0	0	0	0	0	0	8	0	0	0	1	0	0	0	5	0	0	0	67	131
0018	Kamti Khurd	0	0	0	0	0	0	0	0	0	0	0	0	0	0	0	0	0	0	0	0
0019	Devtapur	0	0	0	0	0	0	0	0	0	0	1	0	0	0	2	0	0	0	26	42

1	2	3	4	5	6	7	8	9	10	11	12	13	14	15	16	17	18	19	20	21	22
0020	Arazi Afzalwa	19.83	0	0	0	0	0	0	0	0	0	0	0	0	0	0	0	0	0	0	0
Summary for 'Nyay Panchayat' = 0001 (20 detail records)																					
Sum		1475 15	1103	1109	7728	3973	3755	818	766	1104	1046	0	0	1663	725	2103	1055	804	174	1062	854

1	2	23	24	25	26	27	28	29	30	31	32	33	34	35	36	37	38	39	40	41	42
0020	Arazi Afzalwa	0	0	0	0	0	0	0	0	0	0	0	0	0	0	0	0	0	0	0	0
Summary for 'Nyay Panchayat' = 0001 (20 detail records)																					
Sum		3	0	1	0	36	4	49	3	5	0	28	2	34	0	81	18	37	267	1833	2433

1	2	3	4	5	6	7	8	9	10	11	12	13	14	15	16	17	18	19	20	21	22
0002	**Utaraut**	**Nyay Panchayat / न्याय पंचायत**																			
0021	Aurhari	76.89	65	66	330	185	145	31	31	74	49	0	0	48	10	128	66	36	0	91	65
0022	Basaniya	111.29	106	107	784	421	363	98	68	251	205	0	0	254	104	183	180	59	58	107	121
0023	Surchakia	21.85	0	0	0	0	0	0	0	0	0	0	0	0	0	0	0	0	0	0	0
0024	Kutlupur	35.61	0	0	0	0	0	0	0	0	0	0	0	0	0	0	0	0	0	0	0
0025	Sota	76.46	100	101	691	347	344	75	74	134	129	0	0	167	94	203	122	85	6	94	115
0026	Siko	47.75	0	0	0	0	0	0	0	0	0	0	0	0	0	0	0	0	0	0	0
0027	Ujiyarpur	48.16	0	0	0	0	0	0	0	0	0	0	0	0	0	0	0	0	0	0	0
0028	Utraut	64.75	258	258	1622	828	794	145	139	110	121	0	0	533	280	342	54	201	13	61	40
0029	Dadwal	69.61	112	112	608	310	298	47	45	12	15	0	0	77	14	127	94	81	16	38	75
0030	Magardaha	26.31	0	0	0	0	0	0	0	0	0	0	0	0	0	0	0	0	0	0	0
0031	Gauri	87.01	166	166	681	361	320	56	48	91	91	0	0	126	32	196	165	129	113	66	51
0032	Bhashkarpur	91.46	100	101	709	379	330	90	54	3	5	0	0	239	67	204	63	132	22	56	39
0033	Chandipur	14.97	45	45	326	166	160	29	38	85	82	0	0	48	17	101	59	21	0	71	52
0034	Bhabhuwar	131.93	53	53	410	207	203	33	45	71	73	0	0	120	34	101	56	58	23	37	33
0035	Kuwan	82.56	72	72	495	251	244	26	34	34	31	0	0	136	42	149	48	101	28	48	20
0036	Sheopur Lalpur	38.85	58	58	443	234	209	57	52	0	0	0	0	151	114	104	7	93	7	11	0
0037	Parasrampur	17.81	7	7	37	22	15	6	3	0	0	0	0	9	0	11	8	11	8	0	0
0038	Haripur	92.27	139	139	992	520	472	103	95	188	169	0	0	208	44	271	118	204	67	55	51
Summary for 'Nyay Panchayat' = 0002 (18 detail records)																					
Sum		1135.54	1281	1285	8128	4231	3897	796	726	1053	970	0	0	2116	852	2120	1040	1211	361	735	662

1	2	23	24	25	26	27	28	29	30	31	32	33	34	35	36	37	38	39	40	41	42
0002	**Utaraut**	**Nyay Panchayat / न्याय पंचायत**																			
0021	Aurhari	0	0	0	0	0	0	1	0	0	0	0	0	0	0	0	1	0	0	57	79
0022	Basaniya	0	0	0	0	0	0	0	0	0	0	1	0	0	0	16	1	0	0	238	183
0023	Surchakia	0	0	0	0	0	0	0	0	0	0	0	0	0	0	0	0	0	0	0	0
0024	Kutlupur	0	0	0	0	0	0	0	0	0	0	0	0	0	0	0	0	0	0	0	0
0025	Sota	1	0	0	0	2	0	11	0	0	0	3	1	3	0	4	0	0	3	144	219
0026	Siko	0	0	0	0	0	0	0	0	0	0	0	0	0	0	0	0	0	0	0	0
0027	Ujiyarpur	0	0	0	0	0	0	0	0	0	0	0	0	0	0	0	0	0	0	0	0
0028	Utraut	0	0	0	0	23	0	11	0	0	0	11	0	3	0	32	1	0	4	486	736
0029	Dadwal	0	0	0	0	1	1	1	0	0	0	4	0	0	0	2	2	0	0	183	204
0030	Magardaha	0	0	0	0	0	0	0	0	0	0	0	0	0	0	0	0	0	0	0	0
0031	Gauri	0	0	0	0	0	0	0	0	0	0	0	0	1	0	0	1	0	0	165	155
0032	Bhashkarpur	3	0	0	0	0	0	4	0	0	0	1	0	0	0	8	2	0	0	175	267
0033	Chandipur	0	0	0	0	0	0	1	0	0	0	0	1	0	0	8	6	0	0	65	101
0034	Bhabhuwar	0	0	0	0	0	0	1	0	0	0	0	0	0	0	5	0	0	0	106	147
0035	Kuwan	0	0	0	0	0	0	0	0	0	0	0	0	0	0	0	0	0	54	102	142
0036	Sheopur Lalpur	0	0	0	0	0	0	0	0	0	0	0	0	0	0	0	0	0	0	130	202
0037	Parasrampur	0	0	0	0	0	0	0	0	0	0	0	0	0	0	0	0	0	0	11	7
0038	Haripur	0	0	0	0	2	0	3	0	0	0	1	0	1	0	5	0	0	0	249	354
Summary for 'Nyay Panchayat' = 0002 (18 detail records)																					
Sum		*4*	*0*	*0*	*0*	*28*	*1*	*33*	*0*	*0*	*0*	*21*	*2*	*8*	*0*	*80*	*14*	*0*	*61*	*2111*	*2796*

1	2	3	4	5	6	7	8	9	10	11	12	13	14	15	16	17	18	19	20	21	22
0003	Ambar	Nyay Panchayat / न्याय पंचायत																			
0039	Lathaura	148.93	199	199	1242	676	566	135	121	379	338	0	0	261	77	395	282	131	72	197	196
0040	Imalia	81.75	35	35	218	116	102	21	17	6	7	0	0	71	49	63	25	36	0	24	25
0041	Kotauli	5.67	0	0	0	0	0	0	0	0	0	0	0	0	0	0	0	0	0	0	0
0042	Ambar	89.44	73	73	561	304	257	72	56	153	138	0	0	154	43	150	37	84	7	61	29
0043	Banda	53.02	0	0	0	0	0	0	0	0	0	0	0	0	0	0	0	0	0	0	0
0044	Dahiya	42.49	47	47	360	178	182	28	36	120	113	0	0	95	47	86	49	26	10	50	39
0045	Bedauli	48.16	51	51	301	157	144	34	30	31	25	0	0	79	45	81	37	19	3	44	33
0046	Babhanauli	58.68	5	5	33	15	18	3	5	4	8	0	0	0	0	10	1	3	0	7	1
0047	Jalalpur	35.61	93	93	552	295	257	61	56	13	7	0	0	86	43	156	17	70	2	81	14
0048	Chuppepur	10.52	59	59	358	189	169	42	37	95	85	0	0	71	49	97	52	40	1	55	51
0049	Karam Chak	22.66	19	19	147	83	64	13	14	0	0	0	0	34	11	49	5	38	1	10	4
0050	Dhanawal Kalan	64.35	54	54	429	221	208	53	62	135	122	0	0	57	14	127	98	11	1	113	97
0051	Bagahi	20.64	1	1	6	5	1	0	0	0	0	0	0	5	0	2	0	0	0	2	0
0052	Biyasarh	110.08	92	92	698	374	324	77	64	120	121	0	0	236	48	202	102	49	1	99	99
0053	Tiari	100.37	120	121	719	389	330	95	60	187	152	0	0	179	79	199	115	47	1	99	109
0054	Beerpur	60.71	12	12	98	45	53	15	18	7	9	0	0	12	0	26	1	4	0	18	1
0055	Isahul	58.68	128	128	822	437	385	97	80	159	123	0	0	171	40	228	98	36	25	142	71
0056	Indra Purwa	59.90	94	94	497	273	224	56	47	252	211	0	0	62	4	153	71	11	8	141	63
0057	Amauli	42.49	35	35	240	126	114	29	27	26	23	0	0	56	34	67	55	42	33	22	22
0058	Dhanawal Khurd	34.40	0	0	0	0	0	0	0	0	0	0	0	0	0	0	0	0	0	0	0
0059	Padari	27.92	53	53	312	163	149	36	41	20	17	0	0	58	11	84	5	28	0	15	0

1	2	23	24	25	26	27	28	29	30	31	32	33	34	35	36	37	38	39	40	41	42
0003	**Ambar**	**Nyay Panchayat / न्याय पंचायत**																			
0039	Lathaura	0	0	0	0	8	2	26	7	0	0	8	0	4	0	21	5	0	0	281	284
0040	Imalia	0	0	0	0	0	0	0	0	0	0	2	0	0	0	1	0	0	0	53	77
0041	Kotauli	0	0	0	0	0	0	0	0	0	0	0	0	0	0	0	0	0	0	0	0
0042	Ambar	1	0	0	0	0	0	0	0	0	0	2	0	1	0	1	1	0	0	154	220
0043	Banda	0	0	0	0	0	0	0	0	0	0	0	0	0	0	0	0	0	0	0	0
0044	Dahiya	0	0	0	0	0	0	0	0	0	0	3	0	0	0	7	0	1	50	91	83
0045	Bedauli	1	0	0	0	0	0	6	0	0	0	6	0	0	0	5	1	1	47	75	60
0046	Babhanauli	0	0	0	0	0	0	0	0	0	0	0	0	0	0	0	0	0	0	5	17
0047	Jalalpur	0	0	0	0	0	0	0	0	0	0	0	0	0	0	5	1	0	0	139	240
0048	Chuppepur	0	0	0	0	0	0	0	0	0	0	0	0	1	0	1	0	0	0	92	117
0049	Karam Chak	0	0	0	0	0	0	0	0	0	0	0	0	1	0	0	0	0	1	34	58
0050	Dhanawal Kalan	0	0	0	0	3	0	0	0	0	0	0	0	0	0	0	0	0	0	94	110
0051	Bagahi	0	0	0	0	0	0	0	0	0	0	0	0	0	0	0	0	0	0	3	1
0052	Biyasarh	0	0	0	0	46	0	1	0	0	0	0	0	0	0	7	2	0	0	172	222
0053	Tiari	2	0	0	0	1	0	14	0	4	0	8	2	6	0	18	3	0	0	190	215
0054	Beerpur	0	0	0	0	0	0	2	0	0	0	0	0	0	0	2	0	0	9	19	43
0055	Isahul	1	0	0	0	7	0	20	0	1	0	4	0	3	0	14	2	0	0	209	287
0056	Indra Purwa	0	0	0	0	0	0	0	0	0	0	0	0	0	0	1	0	0	45	120	108
0057	Amauli	0	0	0	0	0	0	0	0	0	0	0	0	0	0	3	0	0	0	59	59
0058	Dhanawal Khurd	0	0	0	0	0	0	0	0	0	0	0	0	0	0	0	0	0	0	0	0
0059	Padari	2	0	0	0	17	0	0	0	5	0	9	5	5	0	3	0	0	6	79	138

1	2	3	4	5	6	7	8	9	10	11	12	13	14	15	16	17	18	19	20	21	22
0060	Haripur	23.07	47	47	307	147	160	33	40	12	17	0	0	53	19	86	18	28	0	11	0
0061	Bijai Purwa	42.49	31	31	247	126	121	31	29	6	7	0	0	16	5	79	10	32	0	11	8
0062	Sukhdeopur	42.09	10	10	78	37	41	4	6	8	13	0	0	9	0	29	4	8	0	11	2
0063	Bijrhar	51.80	20	20	92	48	44	11	10	0	0	0	0	12	1	28	0	28	0	0	0
0064	Sahpurwa	28.33	0	0	0	0	0	0	0	0	0	0	0	0	0	0	0	0	0	0	0
Summary for 'Nyay Panchayat' = 0003 (26 detail records)																					
Sum		1364.25	1278	1279	8317	4404	3913	946	856	1733	1536	0	0	1777	619	2397	1082	771	165	1213	864

1	2	23	24	25	26	27	28	29	30	31	32	33	34	35	36	37	38	39	40	41	42
0060	Haripur	0	0	0	0	12	2	13	15	0	0	15	0	7	0	0	1	0	67	61	75
0061	Bijai Purwa	0	0	0	0	32	2	0	0	0	0	2	0	0	0	2	0	0	68	47	43
0062	Sukhdeopur	0	0	0	0	10	2	0	0	0	0	0	0	0	0	0	0	0	25	8	12
0063	Bijrhar	0	0	0	0	0	0	0	0	0	0	0	0	0	0	0	0	0	31	20	13
0064	Sahpurwa	0	0	0	0	0	0	0	0	0	0	0	0	0	0	0	0	0	0	0	0
Summary for 'Nyay Panchayat' = 0003 (26 detail records)																					
Sum		7	0	0	0	136	8	82	22	10	0	59	7	28	0	91	16	2	349	2005	2482

1	2	3	4	5	6	7	8	9	10	11	12	13	14	15	16	17	18	19	20	21	22
0004	**Mawaiya**	**Nyay Panchayat / न्याय पंचायत**																			
0065	Chitauri	138.81	136	136	1124	568	556	122	126	86	88	0	0	316	187	310	30	167	0	55	18
0066	Sikathia	82.15	74	74	406	233	173	46	35	0	0	0	0	35	10	129	90	8	1	112	88
0067	Bahaura	140.84	46	46	301	176	125	27	15	0	0	0	0	46	9	83	30	10	1	70	29
0068	Bhawpur	42.75	119	119	594	320	274	42	40	20	23	0	0	83	30	209	151	16	0	181	151
0069	Kurthiya	83.77	104	104	640	314	326	63	69	6	7	0	0	118	40	189	10	41	2	98	1
0070	Lewa Mu. Chittari	60.30	55	55	381	201	180	49	48	72	59	0	0	81	17	106	19	24	1	26	6
0071	Mawaiya	121.41	163	163	983	513	470	75	96	98	83	0	0	300	106	261	18	124	0	79	18
0072	Gaurhihar	67.18	29	29	171	91	80	19	16	68	61	0	0	51	15	39	13	11	1	17	9
0073	Sumeswarpur	23.47	2	2	20	11	9	1	0	0	0	0	0	8	2	5	1	3	0	0	0
0074	Karma	56.25	54	54	302	157	145	30	37	6	6	0	0	73	15	83	22	33	2	38	20
0075	Jamua	41.28	74	74	429	208	221	39	39	8	8	0	0	43	3	122	4	69	1	37	3
0076	Shahpur	86.11	44	45	245	127	118	28	27	19	26	0	0	18	4	61	1	19	0	40	1
0077	Nebi Khurd	38.04	58	59	341	167	174	29	46	38	42	0	0	26	18	98	2	53	0	42	2
0078	Semara	61.92	0	0	0	0	0	0	0	0	0	0	0	0	0	0	0	0	0	0	0
0079	Bhatauli	47.75	27	27	168	82	86	18	16	31	33	0	0	35	28	38	2	18	1	16	0
0080	Chorouli	40.47	32	32	151	76	75	17	11	6	6	0	0	42	25	38	2	25	0	9	2
0081	Narharpur	40.47	84	84	591	305	286	54	62	95	88	0	0	209	86	157	75	55	26	37	44
0082	Pakari	76.46	39	39	299	158	141	23	31	23	25	0	0	107	78	89	13	38	0	12	7
0083	Bithwal Kalan	51.80	97	97	730	362	368	71	76	30	42	0	0	240	145	171	25	98	2	18	10
0084	Bithwal Khurd	50.18	38	38	255	130	125	33	37	27	26	0	0	59	19	65	14	30	0	17	12
Summary for 'Nyay Panchayat' = 0004 (20 detail records)																					
Sum		1351.41	1275	1277	8131	4199	3932	786	827	633	623	0	0	1890	837	2253	522	842	38	904	421

1	2	23	24	25	26	27	28	29	30	31	32	33	34	35	36	37	38	39	40	41	42
0004	**Mawaiya**	**Nyay Panchayat / न्याय पंचायत**																			
0065	Chitauri	0	0	0	0	71	11	0	0	0	0	0	0	2	0	15	1	0	0	258	526
0066	Sikathia	0	0	0	0	5	1	0	0	0	0	1	0	1	0	2	0	0	0	104	83
0067	Bahaura	0	0	0	0	0	0	1	0	0	0	0	0	1	0	1	0	7	39	86	56
0068	Bhawpur	3	0	0	0	4	0	0	0	0	0	0	0	0	0	5	0	0	0	111	123
0069	Kurthiya	6	1	0	0	24	4	4	0	2	0	10	0	0	0	4	2	0	111	125	205
0070	Lewa Mu. Chittari	8	4	0	0	21	3	6	1	1	0	13	4	3	0	4	0	0	11	95	150
0071	Mawaiya	8	0	0	0	13	0	4	0	0	0	11	0	5	0	17	0	0	3	252	449
0072	Gaurhihar	0	0	0	0	1	0	9	0	0	0	0	0	1	0	0	3	0	0	52	67
0073	Sumeswarpur	0	0	0	0	0	0	0	0	0	0	0	0	0	0	2	1	0	0	6	8
0074	Karma	1	0	0	0	0	0	0	0	4	0	0	0	2	0	5	0	0	0	74	123
0075	Jamua	0	0	0	0	0	0	4	0	6	0	2	0	1	0	3	0	2	42	84	175
0076	Shahpur	0	0	0	0	0	0	1	0	0	0	1	0	0	0	0	0	1	27	65	90
0077	Nebi Khurd	0	0	0	0	0	0	0	0	0	0	1	0	2	0	0	0	3	43	66	129
0078	Semara	0	0	0	0	0	0	0	0	0	0	0	0	0	0	0	0	0	0	0	0
0079	Bhatauli	0	0	0	0	0	0	0	0	0	0	2	0	1	0	1	1	4	21	40	63
0080	Chorouli	1	0	0	0	0	0	0	0	0	0	0	0	2	0	1	0	0	3	38	70
0081	Narharpur	8	0	0	0	1	0	9	0	16	0	10	3	7	0	14	2	0	0	148	211
0082	Pakari	3	0	0	0	2	1	7	0	1	0	10	2	4	0	12	3	0	0	69	128
0083	Bithwal Kalan	2	2	0	0	0	0	10	0	1	0	16	6	5	0	21	5	1	3	190	340
0084	Bithwal Khurd	0	0	0	0	9	1	1	0	0	0	2	0	1	0	5	1	0	0	65	111
Summary for 'Nyay Panchayat' = 0004 (20 detail records)																					
Sum		40	7	0	0	151	21	56	1	31	0	79	15	38	0	112	19	18	303	1928	3107

1	2	3	4	5	6	7	8	9	10	11	12	13	14	15	16	17	18	19	20	21	22
0005	**Garhwa**	**Nyay Panchayat / न्याय पंचायत**																			
0085	Kodo Chak	93.08	117	118	784	416	368	82	75	2	3	0	0	296	148	216	81	120	25	77	56
0086	Dawri Kalan	118.98	100	100	667	347	320	84	76	179	166	0	0	56	14	185	66	29	17	68	47
0087	Akorhwa Mu. Kodo	52.21	76	77	499	277	222	42	30	40	35	0	0	178	68	137	52	104	30	33	22
0088	Kakoriya	19.83	12	12	117	60	57	12	8	0	0	0	0	38	22	27	20	27	20	0	0
0089	Goghara	116.15	127	128	1035	564	471	140	99	86	75	0	0	201	39	281	63	155	25	33	32
0090	Chmhariya	35.61	2	2	9	5	4	0	0	5	4	0	0	3	0	5	4	2	1	3	3
0091	Bhagupur	80.54	103	104	723	394	329	78	62	76	68	0	0	199	95	217	92	114	16	85	68
0092	Rampur Chamrahi	72.85	97	98	656	344	312	62	61	137	108	0	0	137	24	184	77	28	1	149	76
0093	Pipra Kalan	50.99	95	95	402	212	190	38	36	0	0	0	0	20	1	130	98	0	0	129	98
0094	Garhwa	82.42	129	129	687	369	318	69	68	153	119	0	0	131	66	181	57	55	0	94	55
0095	Bhaluadilaudhi	164.71	111	112	831	424	407	84	93	129	122	0	0	136	56	232	191	114	106	94	85
0096	Pipari Khurd	23.47	0	0	0	0	0	0	0	0	0	0	0	0	0	0	0	0	0	0	0
0097	Hinauti	38.85	70	70	405	205	200	30	43	0	0	0	0	86	16	112	2	58	0	53	0
0098	Lohar Purwa	36.83	58	59	283	151	132	32	37	0	0	0	0	7	0	88	1	13	0	75	1
Summary for 'Nyay Panchayat' = 0005 (14 detail records)																					
Sum		986.52	1097	1104	7098	3768	3330	753	688	807	700	0	0	1488	549	1995	804	819	241	893	543

1	2	23	24	25	26	27	28	29	30	31	32	33	34	35	36	37	38	39	40	41	42
0005	**Garhwa Nyay Panchayat / न्याय पंचायत**																				
0085	Kodo Chak	1	0	0	0	2	0	1	0	0	0	8	0	0	0	7	0	0	1	200	286
0086	Dawri Kalan	29	1	0	0	8	1	24	0	1	0	21	0	1	0	4	0	0	0	162	254
0087	Akorhwa Mu. Kodo Chak	0	0	0	0	0	0	0	0	0	0	0	0	0	0	0	0	0	57	140	113
0088	Kakoriya	0	0	0	0	0	0	0	0	0	0	0	0	0	0	0	0	0	0	33	37
0089	Goghara	8	0	0	0	41	4	8	1	0	0	7	0	2	0	27	1	0	1	283	407
0090	Chmhariya	0	0	0	0	0	0	0	0	0	0	0	0	0	0	0	0	0	0	0	0
0091	Bhagupur	0	0	0	0	10	8	0	0	0	0	2	0	0	0	6	0	0	0	177	237
0092	Rampur Chamrahi	0	0	0	0	0	0	1	0	0	0	1	0	0	0	5	0	0	0	160	235
0093	Pipra Kalan	1	0	0	0	0	0	0	0	0	0	0	0	0	0	0	0	0	0	82	92
0094	Garhwa	1	0	0	0	4	1	4	0	1	0	6	0	6	0	10	1	0	0	188	261
0095	Bhaluadilaudhi	0	0	0	0	13	0	2	0	0	0	1	0	5	0	3	0	0	2	192	214
0096	Pipari Khurd	0	0	0	0	0	0	0	0	0	0	0	0	0	0	0	0	0	0	0	0
0097	Hinauti	0	0	0	0	0	0	1	0	0	0	0	0	0	0	0	2	0	0	93	198
0098	Lohar Purwa	0	0	0	0	0	0	0	0	0	0	0	0	0	0	0	0	0	0	63	131
Summary for 'Nyay Panchayat' = 0005 (14 detail records)																					
Sum		40	1	0	0	78	14	41	1	2	0	46	0	14	0	62	4	0	61	1773	2465

1	2	3	4	5	6	7	8	9	10	11	12	13	14	15	16	17	18	19	20	21	22
0006	**Rampur Kalan**	**Nyay Panchayat / न्याय पंचायत**																			
0099	Tiralokpur	44.92	30	30	154	74	80	20	26	0	0	0	0	8	0	46	45	0	0	45	45
0100	Harhaha	22.66	0	0	0	0	0	0	0	0	0	0	0	0	0	0	0	0	0	0	0
0101	Himayumardan	88.22	0	0	0	0	0	0	0	0	0	0	0	0	0	0	0	0	0	0	0
0102	Mainpur	277.62	128	128	894	450	444	98	94	0	0	0	0	191	153	280	126	182	37	98	89
0103	Murhahua	111.70	108	108	892	466	426	98	104	75	69	0	0	156	44	244	22	53	3	135	17
0104	Paharupur Khalasa	39.66	0	0	0	0	0	0	0	0	0	0	0	0	0	0	0	0	0	0	0
0105	Paharupur Maphi	10.52	17	17	68	32	36	8	10	0	0	0	0	0	0	22	6	0	0	22	6
0106	Rampur Kala	45.33	128	128	736	383	353	60	57	0	0	0	0	165	114	209	17	100	2	90	15
0107	Manorathpur	50.18	0	0	0	0	0	0	0	0	0	0	0	0	0	0	0	0	0	0	0
0108	Bharathipur	550.04	0	0	0	0	0	0	0	0	0	0	0	0	0	0	0	0	0	0	0
0109	Ismailpur	94.30	2	2	14	6	8	0	1	0	0	0	0	6	0	4	0	3	0	0	0
0110	Nobi Kalan	60.30	49	49	307	154	153	31	30	18	13	0	0	81	51	72	13	21	0	20	11
0111	Ram Laximanpur K	42.09	1	1	8	4	4	1	1	0	0	0	0	0	0	2	0	2	0	0	0
0112	Ram Laximanpur K	44.92	133	133	749	395	354	101	65	70	47	0	0	194	131	204	78	116	6	76	72
0113	Bairi	161.07	113	113	667	351	316	70	57	17	19	0	0	183	102	153	39	45	3	48	30
0114	Akorhwa	30.76	5	5	21	12	9	1	3	0	0	0	0	1	0	5	4	0	0	5	4
0115	Mathgawan mu.Pip	29.54	73	74	394	208	186	55	42	123	110	0	0	50	17	109	32	13	2	84	24
0116	Pipriya	38.45	145	145	844	453	391	66	76	79	56	0	0	302	115	250	94	133	9	71	81
Summary for 'Nyay Panchayat' = 0006 (18 detail records)																					
Sum		1742.28	932	933	5748	2988	2760	609	566	382	314	0	0	1337	727	1600	476	668	62	694	394

1	2	23	24	25	26	27	28	29	30	31	32	33	34	35	36	37	38	39	40	41	42
0006	**Rampur Kalan Nyay Panchayat / न्याय पंचायत**																				
0099	Tiralokpur	0	0	0	0	0	0	0	0	1	0	0	0	0	0	0	0	0	0	28	35
0100	Harhaha	0	0	0	0	0	0	0	0	0	0	0	0	0	0	0	0	0	0	0	0
0101	Himayumardan	0	0	0	0	0	0	0	0	0	0	0	0	0	0	0	0	0	0	0	0
0102	Mainpur	0	0	0	0	0	0	0	0	0	0	0	0	0	0	0	0	0	0	170	318
0103	Murhahua	4	0	0	0	5	0	21	0	1	0	13	0	3	0	9	2	0	66	222	338
0104	Paharupur Khalasa	0	0	0	0	0	0	0	0	0	0	0	0	0	0	0	0	0	0	0	0
0105	Paharupur Maphi	0	0	0	0	0	0	0	0	0	0	0	0	0	0	0	0	0	14	10	16
0106	Rampur Kala	0	0	0	0	1	0	4	0	1	0	6	0	0	0	7	0	0	0	174	336
0107	Manorathpur	0	0	0	0	0	0	0	0	0	0	0	0	0	0	0	0	0	0	0	0
0108	Bharathipur	0	0	0	0	0	0	0	0	0	0	0	0	0	0	0	0	0	0	0	0
0109	Ismailpur	0	0	0	0	0	0	0	0	0	0	0	0	0	0	1	0	0	0	2	8
0110	Nobi Kalan	0	0	0	0	0	0	5	0	1	0	5	0	5	0	15	2	0	2	82	138
0111	Ram Laximanpur Khurd	0	0	0	0	0	0	0	0	0	0	0	0	0	0	0	0	0	0	2	4
0112	Ram Laximanpur Kala	0	0	0	0	1	0	0	0	0	0	5	0	0	0	6	0	0	7	191	269
0113	Bairi	1	0	2	0	19	1	5	0	4	0	12	0	3	0	14	5	13	21	185	256
0114	Akorhwa	0	0	0	0	0	0	0	0	0	0	0	0	0	0	0	0	1	2	6	3
0115	Mathgawan mu.Pipariya	0	0	0	0	7	6	0	0	0	0	3	0	0	0	2	0	3	78	96	76
0116	Pipriya	1	0	0	0	2	0	7	0	5	0	10	0	3	0	18	4	0	1	203	296
Summary for 'Nyay Panchayat' = 0006 (18 detail records)																					
Sum		6	0	2	0	35	7	42	0	13	0	54	0	14	0	72	13	17	191	1371	2093

1	2	3	4	5	6	7	8	9	10	11	12	13	14	15	16	17	18	19	20	21	22
0007	**Bhatwara Khurd**	**Nyay Panchayat / न्याय पंचायत**																			
0117	Bahuara	53.42	49	49	250	134	116	21	27	33	20	0	0	36	1	71	0	14	0	43	0
0118	Semara	37.23	27	27	138	73	65	21	15	72	64	0	0	25	7	34	0	17	0	15	0
0119	Pokhar Bhita	30.76	1	1	3	3	0	0	0	0	0	0	0	2	0	0	0	0	0	0	0
0120	Khemayatpur	44.11	16	16	82	41	41	6	6	0	0	0	0	0	0	25	0	5	0	20	0
0121	Parvatpur	51.40	39	39	266	138	128	25	20	1	1	0	0	91	54	71	14	43	0	21	13
0122	Parsia kalan	48.16	49	49	242	130	112	24	23	0	0	0	0	16	0	87	48	1	0	86	48
0123	Parsia Khurd	32.78	1	1	5	2	3	1	1	0	0	0	0	1	1	1	0	1	0	0	0
0124	Nagrajpur	36.42	0	0	0	0	0	0	0	0	0	0	0	0	0	0	0	0	0	0	0
0125	Bhatwara Kalan	55.85	78	78	598	315	283	68	51	104	87	0	0	147	83	158	12	63	1	59	8
0126	Bhatwara Khurd	50.18	87	87	498	274	224	41	25	148	121	0	0	135	60	147	29	53	0	68	27
0127	Fatehpur	104.82	96	96	573	304	269	69	55	149	134	0	0	103	40	152	1	54	0	63	0
0128	Kudara	41.68	97	97	625	310	315	61	70	52	71	0	0	129	53	168	26	63	2	41	24
0129	Bamhani	50.18	36	36	243	120	123	23	32	38	45	0	0	29	3	61	29	14	1	41	27
0130	Supa	65.16	19	19	84	43	41	8	12	39	40	0	0	3	0	23	1	0	0	16	0
0131	Taktakpur	308.79	69	69	507	264	243	52	54	74	54	0	0	82	27	144	92	86	54	45	35
0132	Bhikhampur Krishn	14.16	3	3	13	6	7	0	2	0	0	0	0	0	0	4	0	2	0	1	0
Summary for 'Nyay Panchayat' = 0007 (16 detail records)																					
Sum		1025.10	667	667	4127	2157	1970	420	393	710	637	0	0	799	329	1146	252	416	58	519	182

1	2	23	24	25	26	27	28	29	30	31	32	33	34	35	36	37	38	39	40	41	42
0007	**Bhatwara Khurd Nyay Panchayat / न्याय पंचायत**																				
0117	Bahuara	0	0	0	0	1	0	0	0	0	0	12	0	0	0	1	0	0	0	63	116
0118	Semara	0	0	0	0	0	0	0	0	0	0	0	0	0	0	2	0	0	0	39	65
0119	Pokhar Bhita	0	0	0	0	0	0	0	0	0	0	0	0	0	0	0	0	0	0	3	0
0120	Khemayatpur	0	0	0	0	0	0	0	0	0	0	0	0	0	0	0	0	1	24	15	17
0121	Parvatpur	1	0	0	0	2	0	1	0	0	0	2	0	0	0	1	1	0	0	67	114
0122	Parsia kalan	0	0	0	0	0	0	0	0	0	0	0	0	0	0	0	0	0	0	43	64
0123	Parsia Khurd	0	0	0	0	0	0	0	0	0	0	0	0	0	0	0	0	0	0	1	3
0124	Nagrajpur	0	0	0	0	0	0	0	0	0	0	0	0	0	0	0	0	0	0	0	0
0125	Bhatwara Kalan	0	0	0	0	12	2	0	0	0	0	3	0	3	0	18	1	0	4	157	267
0126	Bhatwara Khurd	1	0	0	0	0	0	7	0	0	0	6	0	4	0	8	2	0	45	127	150
0127	Fatehpur	1	0	0	0	0	0	27	0	0	0	0	0	0	0	7	1	0	148	152	120
0128	Kudara	1	0	13	0	16	0	14	0	1	0	10	0	2	0	7	0	5	2	137	287
0129	Bamhani	0	0	0	0	1	0	2	0	0	0	0	0	0	0	3	1	1	5	58	89
0130	Supa	0	0	0	0	0	0	7	1	0	0	0	0	0	0	0	0	0	0	20	40
0131	Taktakpur	0	0	0	0	0	0	3	0	0	0	4	1	0	0	6	2	9	46	111	105
0132	Bhikhampur Krishnarpan	0	0	0	0	0	0	1	0	0	0	0	0	0	0	0	0	1	3	1	4
Summary for 'Nyay Panchayat' = 0007 (16 detail records)																					
Sum		4	0	13	0	32	2	62	1	1	0	37	1	9	0	53	8	17	277	994	1441

1	2	3	4	5	6	7	8	9	10	11	12	13	14	15	16	17	18	19	20	21	22
0008	**Gai Ghat**	**Nyay Panchayat / न्याय पंचायत**																			
0133	Jamuwa	21.85	5	5	34	21	13	6	3	9	4	0	0	5	0	11	2	9	1	0	0
0134	Matihani	56.25	46	46	299	174	125	47	34	55	39	0	0	35	0	95	14	14	0	31	8
0135	Chaturipur Kalan	47.35	56	56	353	190	163	49	31	21	27	0	0	96	41	85	21	54	11	12	10
0136	Chaturipur Khurd	153.38	0	0	0	0	0	0	0	0	0	0	0	0	0	0	0	0	0	0	0
0137	Sahamatpur	150.14	66	66	419	206	213	51	56	138	149	0	0	28	14	108	80	33	9	65	67
0138	Surthapur	237.15	33	33	277	152	125	29	20	9	7	0	0	64	15	72	40	53	33	18	7
0139	Ganeshpur	220.48	157	158	926	506	420	89	102	143	109	0	0	209	39	281	153	131	59	112	90
0140	Gidhawa	122.62	11	11	76	43	33	5	1	0	0	0	0	14	5	20	15	4	15	0	0
0141	Gaighat	193.04	148	149	894	474	420	105	100	130	120	0	0	206	56	225	161	92	85	19	70
0142	Chhuchharh	130.31	97	97	518	272	246	43	43	26	30	0	0	44	2	173	6	140	2	30	4
0143	Ratigarh	51.40	19	19	98	50	48	2	10	0	0	0	0	22	5	31	0	30	0	0	0
0144	Nadawa	63.13	9	9	60	32	28	3	8	20	21	0	0	6	0	20	6	9	1	11	5
0145	Mobarakpur	59.90	85	85	574	295	279	53	58	0	0	0	0	135	49	130	137	9	13	115	124
0146	Rukunpur	31.97	0	0	0	0	0	0	0	0	0	0	0	0	0	0	0	0	0	0	0
0147	Hinauti	92.27	88	88	543	291	252	61	47	6	3	0	0	131	39	153	10	149	9	0	1
0148	Alipur Bhagrha	134.36	108	109	721	383	338	61	68	0	0	0	0	189	83	212	178	126	126	58	51
0149	Piparkharia	174.02	24	24	129	63	66	12	17	0	0	0	0	25	8	33	21	10	5	22	16
0150	Jianpurwa	37.64	92	93	478	249	229	55	55	142	136	0	0	106	39	131	40	33	1	82	39
0151	Mojhgawan	112.91	72	72	340	199	141	33	30	51	37	0	0	50	3	116	17	74	4	34	13
0152	Baghra	33.99	20	20	121	70	51	22	6	0	0	0	0	12	0	32	0	16	0	3	0
0153	Milki Chak	8.90	10	10	60	36	24	5	3	0	0	0	0	16	5	23	1	21	0	2	1

1	2	23	24	25	26	27	28	29	30	31	32	33	34	35	36	37	38	39	40	41	42
0008	**Gai Ghat**	**Nyay Panchayat / न्याय पंचायत**																			
0133	Jamuwa	2	1	0	0	0	0	0	0	0	0	0	0	0	0	0	0	0	0	10	11
0134	Matihani	0	0	13	0	1	0	21	3	0	0	9	3	1	0	5	0	0	6	79	105
0135	Chaturipur Kalan	0	0	5	0	0	0	0	0	0	0	1	0	4	0	9	0	0	2	105	140
0136	Chaturipur Khurd	0	0	0	0	0	0	0	0	0	0	0	0	0	0	0	0	0	0	0	0
0137	Sahamatpur	0	0	7	0	0	0	0	0	0	0	3	4	0	0	0	0	0	3	98	130
0138	Surthapur	0	0	0	0	0	0	0	0	0	0	1	0	0	0	0	0	0	0	80	85
0139	Ganeshpur	0	0	21	2	0	2	11	0	0	0	0	0	1	0	5	0	0	1	225	266
0140	Gidhawa	0	0	16	0	0	0	0	0	0	0	0	0	0	0	0	0	4	7	19	11
0141	Gaighat	9	0	77	2	0	0	7	0	0	0	3	1	5	0	13	3	19	53	230	206
0142	Chhuchharh	0	0	0	0	0	0	0	0	2	0	0	0	0	0	1	0	1	124	98	116
0143	Ratigarh	0	0	0	0	0	0	0	0	0	0	0	0	0	0	1	0	0	0	19	48
0144	Nadawa	0	0	0	0	0	0	0	0	0	0	0	0	0	0	0	0	0	0	12	22
0145	Mobarakpur	1	0	0	0	0	0	1	0	0	0	0	0	0	0	4	0	0	6	165	136
0146	Rukunpur	0	0	0	0	0	0	0	0	0	0	0	0	0	0	0	0	0	0	0	0
0147	Hinauti	0	0	0	0	0	0	0	0	0	0	1	0	1	0	2	0	0	0	138	242
0148	Alipur Bhagrha	1	0	2	0	7	1	2	0	0	0	4	0	3	0	9	0	0	0	171	160
0149	Piparkharia	0	0	0	0	0	0	0	0	0	0	0	0	0	0	1	0	0	0	30	45
0150	Jianpurwa	1	0	0	0	0	0	4	0	2	0	1	0	0	0	8	0	0	0	118	189
0151	Mojhgawan	1	0	0	0	0	0	4	0	0	0	0	0	1	0	2	0	0	0	83	124
0152	Baghra	0	0	0	0	0	0	11	0	0	0	0	0	1	0	1	0	0	0	38	51
0153	Milki Chak	0	0	0	0	0	0	0	0	0	0	0	0	0	0	0	0	0	0	13	23

1	2	3	4	5	6	7	8	9	10	11	12	13	14	15	16	17	18	19	20	21	22
0154	Amara	76.08	101	102	722	413	309	93	60	70	58	0	0	149	34	196	11	115	0	51	10
0155	Mohammadpur	22.66	0	0	0	0	0	0	0	0	0	0	0	0	0	0	0	0	0	0	0
Summary for 'Nyay Panchayat' = 0008 (23 detail records)																					
Sum		2231.80	1247	1252	7642	4119	3523	824	752	820	740	0	0	1542	437	2147	913	1122	374	665	516

1	2	23	24	25	26	27	28	29	30	31	32	33	34	35	36	37	38	39	40	41	42
0154	Amara	0	0	0	0	0	0	6	0	0	0	16	0	0	0	8	1	0	0	217	298
0155	Mohammadpur	0	0	0	0	0	0	0	0	0	0	0	0	0	0	0	0	0	0	0	0
Summary for 'Nyay Panchayat' = 0008 (23 detail records)																					
Sum		15	1	141	4	8	3	67	3	4	0	39	8	17	0	69	4	24	202	1948	2408

1	2	3	4	5	6	7	8	9	10	11	12	13	14	15	16	17	18	19	20	21	22
0009	Shikar Ganj	Nyay Panchayat / न्याय पंचायत																			
0156	Sadapur	121.41	120	121	615	328	287	73	88	142	136	0	0	95	12	189	56	105	1	82	55
0157	Lathiya Khurd	79.73	9	9	50	30	20	5	1	0	0	0	0	21	5	12	0	10	0	0	0
0158	Lathiya Kalan	136.68	120	120	700	400	300	65	74	146	106	0	0	196	73	194	43	106	0	79	41
0159	Darhwana	136.38	39	39	226	116	110	26	24	83	79	0	0	40	8	62	0	0	0	57	0
0160	Misir Pura	19.02	26	26	222	128	94	17	9	0	0	0	0	98	51	55	0	40	0	0	0
0161	Lamhiya	31.75	0	0	0	0	0	0	0	0	0	0	0	0	0	0	0	0	0	0	0
0162	Kusahi	219.75	157	158	901	474	427	86	94	123	118	0	0	146	23	265	2	187	0	78	2
0163	Dariabad	21.85	0	0	0	0	0	0	0	0	0	0	0	0	0	0	0	0	0	0	0
0164	Karavadia	108.05	202	212	1191	653	538	134	114	178	153	0	0	299	85	344	168	225	64	108	103
0165	Bahadurpur	12.55	0	0	0	0	0	0	0	0	0	0	0	0	0	0	0	0	0	0	0
0166	Hadia	46.95	0	0	0	0	0	0	0	0	0	0	0	0	0	0	0	0	0	0	0
0167	Naudiha	50.59	63	63	431	231	200	55	44	17	14	0	0	103	27	105	15	49	1	18	6
0168	Baliya Kalan	53.83	103	103	750	394	356	87	70	9	3	0	0	151	59	191	31	91	5	71	25
0169	Uchahara	61.11	25	25	128	80	48	11	13	3	2	0	0	31	2	41	2	30	0	4	2
0170	Kusumha	21.85	9	9	74	39	35	5	7	8	3	0	0	19	7	22	0	16	0	5	0
0171	Rampur	10.12	0	0	0	0	0	0	0	0	0	0	0	0	0	0	0	0	0	0	0
0172	Baliya Khurd	33.59	222	223	1470	765	705	155	135	111	121	0	0	430	204	367	48	138	4	132	33
0173	Kalyani Chak	44.52	65	65	364	181	183	34	41	43	42	0	0	82	27	94	4	31	1	12	0
0174	Usmanpur	14.79	11	11	45	21	24	5	6	21	24	0	0	1	0	15	2	0	0	11	2
0175	Shikar Ganj	103.20	255	274	1652	880	772	170	164	383	334	0	0	421	183	481	78	133	0	196	73
0176	Sadipur	86.61	41	41	190	98	92	27	15	40	45	0	0	37	4	47	29	21	0	2	29

1	2	23	24	25	26	27	28	29	30	31	32	33	34	35	36	37	38	39	40	41	42
0009	**Shikar Ganj**	**Nyay Panchayat / न्याय पंचायत**																			
0156	Sadapur	1	0	0	0	0	0	0	0	0	0	0	0	0	0	1	0	0	0	139	231
0157	Lathiya Khurd	0	0	0	0	0	0	0	0	0	0	0	0	0	0	2	0	0	0	18	20
0158	Lathiya Kalan	0	0	0	0	0	0	0	0	0	0	2	0	0	0	7	2	0	1	206	256
0159	Darhwana	0	0	0	0	0	0	1	0	0	0	1	0	1	0	2	0	0	0	54	110
0160	Misir Pura	5	0	0	0	0	0	0	0	0	0	1	0	0	0	9	0	0	0	73	94
0161	Lamhiya	0	0	0	0	0	0	0	0	0	0	0	0	0	0	0	0	0	0	0	0
0162	Kusahi	0	0	0	0	0	0	0	0	0	0	0	0	0	0	0	0	0	0	209	425
0163	Dariabad	0	0	0	0	0	0	0	0	0	0	0	0	0	0	0	0	0	0	0	0
0164	Karavadia	3	0	0	0	0	0	2	0	0	0	0	0	0	0	6	1	0	1	309	369
0165	Bahadurpur	0	0	0	0	0	0	0	0	0	0	0	0	0	0	0	0	0	0	0	0
0166	Hadia	0	0	0	0	0	0	0	0	0	0	0	0	0	0	0	0	0	0	0	0
0167	Naudiha	0	0	0	0	7	2	14	0	0	0	7	5	3	0	7	1	0	22	126	163
0168	Baliya Kalan	0	0	0	0	0	0	11	0	1	0	4	1	4	0	9	0	0	0	203	325
0169	Uchahara	0	0	0	0	0	0	3	0	0	0	3	0	0	0	1	0	0	0	39	46
0170	Kusumha	0	0	0	0	0	0	0	0	0	0	0	0	0	0	1	0	0	0	17	35
0171	Rampur	0	0	0	0	0	0	0	0	0	0	0	0	0	0	0	0	0	0	0	0
0172	Baliya Khurd	4	0	1	0	11	3	18	0	9	0	20	3	7	0	27	5	3	82	395	575
0173	Kalyani Chak	0	0	0	0	1	0	22	0	0	0	12	1	5	0	11	2	0	50	87	129
0174	Usmanpur	0	0	0	0	4	0	0	0	0	0	0	0	0	0	0	0	0	10	6	12
0175	Shikar Ganj	11	0	2	0	1	0	31	0	8	0	47	4	10	0	42	1	0	22	399	672
0176	Sadipur	0	0	0	0	0	0	2	0	0	0	22	0	0	0	0	0	0	25	51	38

1	2	3	4	5	6	7	8	9	10	11	12	13	14	15	16	17	18	19	20	21	22
0177	Jogiya Kalan	73.66	39	39	299	152	147	34	25	0	0	0	0	90	24	69	1	54	1	1	0
0178	Jogiya Khurd	19.83	0	0	0	0	0	0	0	0	0	0	0	0	0	0	0	0	0	0	0
0179	Sitapur	56.25	70	70	360	187	173	38	38	89	91	0	0	64	12	97	60	29	10	67	50
0180	Tajpur	50.99	25	25	174	80	94	14	18	33	26	0	0	42	14	41	7	8	2	31	4
0181	Badh Bhoka	54.23	8	8	39	22	17	4	3	16	14	0	0	3	0	8	6	0	0	8	4
0182	Tursampur	33.19	9	9	64	33	31	12	9	33	31	0	0	10	2	14	8	0	0	12	8
0183	Baheliapur	26.31	0	0	0	0	0	0	0	0	0	0	0	0	0	0	0	0	0	0	0
Summary for 'Nyay Panchayat' = 0009 (28 detail records)																					
Sum		1728 79	1618	1650	9945	5292	4653	1057	992	1478	1342	0	0	2379	822	2713	560	1273	89	974	437

1	2	23	24	25	26	27	28	29	30	31	32	33	34	35	36	37	38	39	40	41	42
0177	Jogiya Kalan	2	0	0	0	1	0	1	0	0	0	0	0	3	0	7	0	0	70	83	76
0178	Jogiya Khurd	0	0	0	0	0	0	0	0	0	0	0	0	0	0	0	0	0	0	0	0
0179	Sitapur	0	0	0	0	0	0	0	0	0	0	1	0	0	0	0	0	0	0	90	113
0180	Tajpur	1	0	0	0	0	0	0	0	0	0	1	0	0	0	0	1	0	0	39	87
0181	Badh Bhoka	0	0	0	0	0	2	0	0	0	0	0	0	0	0	0	0	0	0	14	11
0182	Tursampur	0	0	0	0	0	0	0	0	0	0	0	0	0	0	2	0	0	0	19	23
0183	Baheliapur	0	0	0	0	0	0	0	0	0	0	0	0	0	0	0	0	0	0	0	0
Summary for 'Nyay Panchayat' = 0009 (28 detail records)																					
Sum		27	0	3	0	25	7	105	0	18	0	121	14	33	0	134	13	3	283	2576	3810

1	2	3	4	5	6	7	8	9	10	11	12	13	14	15	16	17	18	19	20	21	22
0010	Marhuwa	Nyay Panchayat / न्याय पंचायत																			
0184	Firozpur	391.75	102	102	559	307	252	51	48	100	72	0	0	113	32	178	143	122	98	50	44
0185	Pachphriya	248.89	110	110	831	444	387	95	67	74	51	0	0	157	19	206	21	172	1	25	19
0186	Dubepur Mafi	51.80	29	29	191	101	90	14	26	34	33	0	0	42	13	57	25	33	2	24	23
0187	Daudpur	716.32	110	110	742	391	351	75	78	162	155	0	0	88	17	185	113	55	9	125	103
0188	Dakahi	46.54	48	48	374	204	170	51	38	96	68	0	0	71	2	97	50	45	34	23	16
0189	Alipur	31.57	25	25	113	65	48	17	6	57	43	0	0	3	0	37	35	4	1	28	30
0190	Pathraulia	14.57	1	1	6	4	2	1	1	4	2	0	0	0	0	1	0	0	0	1	0
0191	Gwalipur	5.67	6	6	33	17	16	3	1	0	0	0	0	4	0	12	5	7	1	5	4
0192	Dubepur Nilami	18.62	45	45	286	150	136	39	33	5	4	0	0	73	27	76	24	64	4	8	20
0193	Hetimpur	114.93	132	132	931	504	427	120	98	207	188	0	0	227	39	284	182	79	1	170	180
0194	Hiramanpur	27.92	0	0	0	0	0	0	0	0	0	0	0	0	0	0	0	0	0	0	0
0195	Newaj Ganj	57.87	159	160	1125	609	516	122	114	78	77	0	0	361	171	300	115	228	79	44	29
0196	Chandi Jhandu	39.66	25	25	132	69	63	12	16	69	63	0	0	9	0	40	33	1	0	37	33
0197	Son Barasa	61.51	45	45	324	174	150	46	47	80	65	0	0	53	12	92	38	34	1	52	34
0198	Murhhua	76.08	130	130	1115	571	544	112	96	133	134	0	0	285	79	255	2	148	1	69	0
0199	Bisaura	51.40	45	45	297	158	139	37	47	38	34	0	0	50	6	90	1	68	0	22	1
0200	Bodalpur	78.11	103	103	689	361	328	70	78	120	105	0	0	187	43	180	10	126	1	52	9
0201	Chilraha	208.83	0	0	0	0	0	0	0	0	0	0	0	0	0	0	0	0	0	0	0
0202	Pandi	57.47	73	73	478	249	229	60	61	98	90	0	0	98	26	120	10	60	1	51	9
0203	Salempur	22.26	5	5	28	17	11	3	1	0	0	0	0	12	2	7	0	6	0	0	0
0204	Ganeshpur	27.11	0	0	0	0	0	0	0	0	0	0	0	0	0	0	0	0	0	0	0

1	2	23	24	25	26	27	28	29	30	31	32	33	34	35	36	37	38	39	40	41	42
0010	**Marhuwa**	Nyay Panchayat / न्याय पंचायत																			
0184	Firozpur	0	0	0	0	3	1	0	0	0	0	0	0	0	0	3	0	0	0	129	109
0185	Pachphriya	0	0	0	0	0	0	2	0	0	0	2	1	2	0	3	0	1	81	237	285
0186	Dubepur Mafi	0	0	0	0	0	0	0	0	0	0	0	0	0	0	0	0	0	4	44	61
0187	Daudpur	0	0	0	0	0	0	0	0	0	0	0	0	1	0	4	1	0	0	206	238
0188	Dakahi	0	0	0	0	23	0	1	0	0	0	1	0	2	0	2	0	2	18	105	102
0189	Alipur	0	0	0	0	5	4	0	0	0	0	0	0	0	0	0	0	0	0	28	13
0190	Pathraulia	0	0	0	0	0	0	0	0	0	0	0	0	0	0	0	0	0	0	3	2
0191	Gwalipur	0	0	0	0	0	0	0	0	0	0	0	0	0	0	0	0	0	0	5	11
0192	Dubepur Nilami	0	0	0	0	0	0	0	0	0	0	0	0	1	0	3	0	0	0	74	112
0193	Hetimpur	0	0	0	0	3	0	3	0	2	0	14	0	1	0	12	1	0	0	220	245
0194	Hiramanpur	0	0	0	0	0	0	0	0	0	0	0	0	0	0	0	0	0	0	0	0
0195	Newaj Ganj	0	0	1	0	0	1	3	1	0	0	9	5	5	0	10	0	0	35	309	366
0196	Chandi Jhandu	0	0	0	0	2	0	0	0	0	0	0	0	0	0	0	0	0	2	29	28
0197	Son Barasa	0	0	0	0	0	1	0	0	0	0	3	1	0	0	3	1	0	0	82	112
0198	Murhhua	2	0	0	0	0	0	1	0	1	0	5	0	3	0	26	1	1	0	315	542
0199	Bisaura	0	0	0	0	0	0	0	0	0	0	0	0	0	0	0	0	0	0	68	138
0200	Bodalpur	0	0	0	0	0	0	0	0	0	0	0	0	0	0	2	0	0	0	181	318
0201	Chilraha	0	0	0	0	0	0	0	0	0	0	0	0	0	0	0	0	0	0	0	0
0202	Pandi	0	0	0	0	2	0	1	0	0	0	1	0	0	0	5	0	0	0	129	219
0203	Salempur	0	0	0	0	0	0	1	0	0	0	0	0	0	0	0	0	0	0	10	11
0204	Ganeshpur	0	0	0	0	0	0	0	0	0	0	0	0	0	0	0	0	0	0	0	0

1	2	3	4	5	6	7	8	9	10	11	12	13	14	15	16	17	18	19	20	21	22
0205	Chandi Lila	18.21	0	0	0	0	0	0	0	0	0	0	0	0	0	0	0	0	0	0	0
0206	Chandi Akil	48.56	19	19	118	66	52	15	11	66	52	0	0	9	1	27	26	0	1	27	25
0207	Hayatpur	29.54	0	0	0	0	0	0	0	0	0	0	0	0	0	0	0	0	0	0	0
0208	Prabhu Narainpur	216.51	73	73	403	221	182	37	42	50	45	0	0	31	2	97	64	29	12	64	52
0209	Karaundha Baluha	19.83	8	8	76	44	32	7	9	0	0	0	0	31	4	21	2	8	0	5	2
0210	Raghopur	14.97	5	6	61	35	26	11	4	0	0	0	0	18	5	8	7	2	0	5	7
0211	Araji Karaundha	5.26	0	0	0	0	0	0	0	0	0	0	0	0	0	0	0	0	0	0	0
0212	Kunda Hemaiya	119.39	60	68	365	190	175	40	33	94	91	0	0	44	0	113	43	20	0	90	43
0213	Purana Dih	54.23	46	46	230	113	117	10	15	97	93	0	0	0	0	62	54	1	0	61	54
0214	Jangal Churia	57.47	10	10	89	48	41	6	7	1	4	0	0	2	0	24	11	14	0	10	11
0215	Mahaliya	11.74	7	7	56	29	27	7	6	0	0	0	0	2	1	16	14	2	0	14	14
0216	Talra	46.14	0	0	0	0	0	0	0	0	0	0	0	0	0	0	0	0	0	0	0
Summary for 'Nyay Panchayat' = 0010 (33 detail records)																					
Sum		2990 73	1421	1431	9652	5141	4511	1061	983	1663	1469	0	0	1970	501	2585	1028	1328	247	1062	762

1	2	23	24	25	26	27	28	29	30	31	32	33	34	35	36	37	38	39	40	41	42
0205	Chandi Lila	0	0	0	0	0	0	0	0	0	0	0	0	0	0	0	0	0	0	0	0
0206	Chandi Akil	0	0	0	0	0	0	0	0	0	0	0	0	0	0	0	0	0	0	39	26
0207	Hayatpur	0	0	0	0	0	0	0	0	0	0	0	0	0	0	0	0	0	0	0	0
0208	Prabhu Narainpur	1	0	0	0	0	0	0	0	0	0	0	0	0	0	3	0	0	0	124	118
0209	Karaundha Baluhawa	3	0	0	0	0	0	1	0	0	0	1	0	1	0	2	0	0	10	23	20
0210	Raghopur	0	0	0	0	0	0	0	0	0	0	0	0	0	0	1	0	0	0	27	19
0211	Araji Karaundha	0	0	0	0	0	0	0	0	0	0	0	0	0	0	0	0	0	0	0	0
0212	Kunda Hemaiya	0	0	0	0	0	0	0	0	1	0	0	0	1	0	1	0	0	0	77	132
0213	Purana Dih	0	0	0	0	0	0	0	0	0	0	0	0	0	0	0	0	0	0	51	63
0214	Jangal Churia	0	0	0	0	0	0	0	0	0	0	0	0	0	0	0	0	0	0	24	30
0215	Mahaliya	0	0	0	0	0	0	0	0	0	0	0	0	0	0	0	0	0	0	13	13
0216	Talra	0	0	0	0	0	0	0	0	0	0	0	0	0	0	0	0	0	0	0	0
Summary for 'Nyay Panchayat' = 0010 (33 detail records)																					
Sum		6	0	1	0	38	7	13	1	4	0	36	7	17	0	80	4	4	150	2552	3333

1	2	3	4	5	6	7	8	9	10	11	12	13	14	15	16	17	18	19	20	21	22
0011	**Sikanderpur**	**Nyay Panchayat / न्याय पंचायत**																			
0217	Sherpur	51.40	23	27	261	145	116	26	16	0	0	0	0	93	56	71	66	55	62	0	0
0218	Bikapur	103.02	110	110	758	401	357	85	84	190	156	0	0	203	90	196	30	66	2	65	26
0219	Parsotampur	37.64	40	40	299	154	145	26	29	10	8	0	0	90	48	74	52	44	45	1	5
0220	Sikandarpur	151.76	935	952	6523	3373	3150	751	771	285	260	0	0	1379	511	1813	417	315	32	166	102
0221	Baraujhi	61.11	160	170	1056	544	512	107	115	243	235	0	0	268	97	179	8	80	4	23	2
0222	Jagriya	46.14	25	25	167	90	77	24	22	90	77	0	0	24	0	43	37	2	2	31	32
0223	Bhasmiya	32.38	24	24	144	78	66	19	14	68	56	0	0	15	0	35	0	5	0	29	0
0224	Kharaudha	41.68	0	0	0	0	0	0	0	0	0	0	0	0	0	0	0	0	0	0	0
0225	Hajipur	103.60	51	51	309	150	159	26	31	37	40	0	0	96	37	75	14	29	3	25	10
0226	Bhopatpurwa	18.21	15	15	82	43	39	4	7	43	39	0	0	14	1	25	19	0	0	24	19
0227	Garhwa Musemraur	41.68	64	64	454	248	206	43	32	69	50	0	0	128	48	132	37	72	4	43	30
0228	Semraur	50.59	93	93	464	250	214	56	43	186	144	0	0	74	56	149	83	25	3	100	77
0229	Bhikhampur	399.03	695	696	4419	2293	2126	517	491	697	682	0	0	935	349	1114	19	375	3	376	8
0230	Parhuhar	65.97	0	0	0	0	0	0	0	0	0	0	0	0	0	0	0	0	0	0	0
0231	Bandevi	56.66	13	13	111	52	59	11	16	9	11	0	0	11	0	30	3	19	3	2	0
0232	Kadirganj	39.26	7	7	51	25	26	2	5	25	26	0	0	16	0	17	0	13	0	4	0
Summary for 'Nyay Panchayat' = 0011 (16 detail records)																					
Sum		1300.13	2255	2287	15098	7846	7252	1697	1676	1952	1784	0	0	3346	1293	3953	785	1100	163	889	311

1	2	23	24	25	26	27	28	29	30	31	32	33	34	35	36	37	38	39	40	41	42
0011	**Sikanderpur**	**Nyay Panchayat / न्याय पंचायत**																			
0217	Sherpur	0	0	0	0	4	0	0	4	0	0	1	0	1	0	10	0	0	2	74	48
0218	Bikapur	0	0	0	0	0	0	40	0	3	0	4	0	5	0	13	2	0	36	205	291
0219	Parsotampur	1	0	0	0	6	0	7	0	0	0	5	0	2	0	8	2	0	0	80	93
0220	Sikandarpur	8	0	1	0	260	55	729	206	4	0	190	15	58	0	82	7	85	28	1475	2705
0221	Baraujhi	3	0	0	0	15	0	13	0	0	0	17	0	13	0	15	2	103	19	262	485
0222	Jagriya	0	0	0	0	1	1	7	0	0	0	1	0	0	0	1	2	1	2	46	38
0223	Bhasmiya	0	0	0	0	1	0	0	0	0	0	0	0	0	0	0	0	0	19	43	47
0224	Kharaudha	0	0	0	0	0	0	0	0	0	0	0	0	0	0	0	0	0	0	0	0
0225	Hajipur	1	0	0	0	0	0	7	0	0	0	7	0	0	0	6	1	0	0	75	145
0226	Bhopatpurwa	0	0	0	0	0	0	0	0	0	0	1	0	0	0	0	0	0	0	18	20
0227	Garhwa Musemraur	1	0	0	0	0	0	0	0	0	0	5	0	1	0	10	3	0	0	116	169
0228	Semraur	0	0	0	0	0	0	11	3	1	0	2	0	1	0	9	0	0	0	101	131
0229	Bhikhampur	26	0	29	0	98	3	103	3	15	0	20	0	5	0	67	2	0	460	1179	1647
0230	Parhuhar	0	0	0	0	0	0	0	0	0	0	0	0	0	0	0	0	0	0	0	0
0231	Bandevi	0	0	0	0	1	0	5	0	2	0	1	0	0	0	0	0	0	0	22	56
0232	Kadirganj	0	0	0	0	0	0	0	0	0	0	0	0	0	0	0	0	0	0	8	26
Summary for 'Nyay Panchayat' = 0011 (16 detail records)																					
Sum		40	0	30	0	386	59	922	216	25	0	254	15	86	0	221	21	189	566	3704	5901

1	2	3	4	5	6	7	8	9	10	11	12	13	14	15	16	17	18	19	20	21	22
0012	**Amara**	**Nyay Panchayat / न्याय पंचायत**																			
0233	Bharehta Khurd	22.26	44	44	226	116	110	24	29	62	55	0	0	27	6	70	32	23	3	33	28
0234	Bharehta Kalan	66.37	71	71	427	209	218	41	48	51	50	0	0	104	61	120	83	64	52	18	31
0235	Golhiya	22.66	42	42	285	140	145	28	36	31	39	0	0	70	24	45	1	37	1	0	0
0236	Bhatauli	48.16	0	0	0	0	0	0	0	0	0	0	0	0	0	0	0	0	0	0	0
0237	Mansapur	25.90	0	0	0	0	0	0	0	0	0	0	0	0	0	0	0	0	0	0	0
0238	Pachwaniya	52.61	278	278	1984	1067	917	251	200	14	11	0	0	475	105	462	11	247	3	40	0
0239	Jamahi	25.09	28	28	159	81	78	17	25	0	0	0	0	23	0	44	16	25	1	18	15
0240	Keradih	175.24	295	295	2305	1231	1074	316	297	285	262	0	0	343	37	563	157	312	5	236	152
0241	Kathar	22.26	23	23	153	76	77	16	18	0	0	0	0	28	2	42	19	14	0	26	19
0242	Pirallipur	8.09	2	2	20	10	10	2	3	0	0	0	0	1	1	7	0	2	0	4	0
0243	Ganeshpur	17.00	32	32	223	125	98	38	32	38	35	0	0	33	7	62	22	38	0	20	21
0244	Bodara Khurd	48.97	14	14	118	63	55	13	10	0	0	0	0	50	32	33	1	26	1	0	0
0245	Amara	73.25	251	251	1756	931	825	194	155	191	178	0	0	563	237	460	234	295	53	79	169
0246	Muglalpurwa	15.78	30	30	163	85	78	13	11	74	63	0	0	31	4	42	11	0	0	42	10
0247	Burhwal	70.42	81	81	574	298	276	62	59	187	176	0	0	99	16	145	10	44	0	64	10
0248	Shahpurhata	37.64	0	0	0	0	0	0	0	0	0	0	0	0	0	0	0	0	0	0	0
0249	Wahidpur	40.07	0	0	0	0	0	0	0	0	0	0	0	0	0	0	0	0	0	0	0
0250	Bodara Kalan	85.80	16	16	101	53	48	10	17	49	44	0	0	20	5	21	14	4	4	12	10
0251	Suhi	12.95	0	0	0	0	0	0	0	0	0	0	0	0	0	0	0	0	0	0	0
0252	Doohi	23.87	96	96	550	274	276	66	77	274	276	0	0	64	14	134	94	0	0	123	94
0253	Lalpur	46.95	136	136	957	489	468	115	124	145	144	0	0	156	39	225	10	88	0	102	0

1	2	23	24	25	26	27	28	29	30	31	32	33	34	35	36	37	38	39	40	41	42
0012	**Amara**	**Nyay Panchayat / न्याय पंचायत**																			
0233	Bharehta Khurd	0	0	0	0	0	0	9	1	0	0	0	0	2	0	3	0	0	0	46	78
0234	Bharehta Kalan	1	0	0	0	0	0	22	0	1	0	4	0	1	0	9	0	1	4	88	131
0235	Golhiya	1	0	0	0	0	0	1	0	0	0	1	0	1	0	4	0	1	0	94	144
0236	Bhatauli	0	0	0	0	0	0	0	0	0	0	0	0	0	0	0	0	0	0	0	0
0237	Mansapur	0	0	0	0	0	0	0	0	0	0	0	0	0	0	0	0	0	0	0	0
0238	Pachwaniya	1	0	5	0	6	0	37	0	41	0	26	1	11	0	48	7	1	104	604	802
0239	Jamahi	0	0	0	0	0	0	0	0	0	0	1	0	0	0	0	0	0	0	37	62
0240	Keradih	2	0	0	0	1	0	1	0	0	0	0	0	0	0	11	0	17	175	651	742
0241	Kathar	0	0	0	0	0	0	0	0	1	0	0	0	0	0	1	0	0	0	34	58
0242	Pirallipur	0	0	0	0	0	0	1	0	0	0	0	0	0	0	0	0	0	0	3	10
0243	Ganeshpur	0	0	0	0	0	0	0	0	0	0	0	0	0	0	4	1	0	3	63	73
0244	Bodara Khurd	1	0	0	0	0	0	0	0	1	0	2	0	2	0	1	0	0	15	30	39
0245	Amara	5	0	0	0	9	0	13	1	9	0	7	1	7	0	36	10	0	19	471	572
0246	Muglalpurwa	0	0	0	0	0	0	0	0	0	0	0	0	0	0	0	1	0	0	43	67
0247	Burhwal	1	0	0	0	0	0	11	0	7	0	5	0	2	0	11	0	0	0	153	266
0248	Shahpurhata	0	0	0	0	0	0	0	0	0	0	0	0	0	0	0	0	0	0	0	0
0249	Wahidpur	0	0	0	0	0	0	0	0	0	0	0	0	0	0	0	0	0	0	0	0
0250	Bodara Kalan	0	0	0	0	0	0	0	0	1	0	1	0	1	0	2	0	0	0	32	34
0251	Suhi	0	0	0	0	0	0	0	0	0	0	0	0	0	0	0	0	0	0	0	0
0252	Doohi	1	0	0	0	0	0	0	0	1	0	0	0	0	0	9	0	0	0	140	182
0253	Lalpur	1	0	0	0	1	0	12	0	0	0	3	0	2	0	16	10	0	0	264	458

1	2	3	4	5	6	7	8	9	10	11	12	13	14	15	16	17	18	19	20	21	22
0254	Lodawar	15.38	0	0	0	0	0	0	0	0	0	0	0	0	0	0	0	0	0	0	0
0255	Mohammadabad	30.76	173	173	1045	573	472	120	104	53	43	0	0	297	126	274	1	32	0	51	0
0256	Sherpur	7.69	20	20	126	72	54	19	9	5	3	0	0	29	11	32	20	2	0	1	0
0257	Tilauri	33.59	123	123	902	493	409	101	87	76	56	0	0	285	145	217	2	140	0	32	0
0258	Chhangurpur	18.62	16	16	121	61	60	19	18	9	10	0	0	25	11	28	10	8	7	1	3
0259	Sonhul	137.19	206	206	1326	739	587	158	143	462	389	0	0	393	105	405	136	85	2	262	125
0260	Tajpur	18.62	0	0	0	0	0	0	0	0	0	0	0	0	0	0	0	0	0	0	0
0261	Rasulpur Khurd	14.57	0	0	0	0	0	0	0	0	0	0	0	0	0	0	0	0	0	0	0
0262	Rasulpur Kalan	14.47	26	27	181	98	83	25	19	0	0	0	0	33	5	40	0	24	0	3	0
Summary for 'Nyay Panchayat' = 0012 (30 detail records)																					
Sum		1232.23	2003	2004	13702	7284	6418	1648	1521	2006	1834	0	0	3149	993	3471	884	1510	132	1167	687

1	2	23	24	25	26	27	28	29	30	31	32	33	34	35	36	37	38	39	40	41	42
0254	Lodawar	0	0	0	0	0	0	0	0	0	0	0	0	0	0	0	0	0	0	0	0
0255	Mohammadabad	3	0	10	0	2	0	38	1	2	0	66	0	32	0	38	0	0	0	299	471
0256	Sherpur	2	0	0	0	0	0	0	0	17	19	8	0	2	0	0	1	0	5	40	29
0257	Tilauri	0	0	0	0	2	0	2	0	1	0	10	0	2	0	28	2	0	0	276	407
0258	Chhangurpur	0	0	0	0	0	0	7	0	0	0	3	0	1	0	8	0	1	15	32	35
0259	Sonhul	0	0	0	0	4	0	1	4	0	0	5	0	4	0	44	5	0	0	334	451
0260	Tajpur	0	0	0	0	0	0	0	0	0	0	0	0	0	0	0	0	0	0	0	0
0261	Rasulpur Khurd	0	0	0	0	0	0	0	0	0	0	0	0	0	0	0	0	0	0	0	0
0262	Rasulpur Kalan	0	0	0	0	0	0	2	0	0	0	4	0	2	0	5	0	0	4	58	79
Summary for 'Nyay Panchayat' = 0012 (30 detail records)																					
Sum		19	0	15	0	25	0	157	7	82	19	146	2	72	0	278	37	21	344	3792	5190

1	2	3	4	5	6	7	8	9	10	11	12	13	14	15	16	17	18	19	20	21	22
0013	**Rampur**	**Nyay Panchayat / न्याय पंचायत**																			
0263	Direhun	89.44	223	223	1548	813	735	148	161	154	144	0	0	303	100	374	35	273	18	45	13
0264	Dorhapur Khalsa	61.11	31	31	159	75	84	17	25	51	60	0	0	15	6	48	14	12	5	29	4
0265	Dorhapur Mafi	54.63	55	55	314	170	144	36	26	59	36	0	0	80	48	90	38	59	15	9	21
0266	Salaya	86.20	39	39	199	102	97	20	16	91	88	0	0	23	2	64	11	8	2	40	9
0267	Dubeypur	28.33	77	77	424	221	203	37	31	63	63	0	0	81	29	101	2	35	1	59	1
0268	Adhwar	33.19	17	17	101	57	44	12	15	57	44	0	0	12	0	26	0	0	0	26	0
0269	Dorhapur Salaya	30.76	19	19	101	55	46	13	10	49	42	0	0	10	0	27	2	0	0	27	2
0270	Kataria	14.57	2	2	21	9	12	0	5	0	0	0	0	9	7	4	0	4	0	0	0
0271	Mahadeopur Khurd	58.68	6	6	47	27	20	2	4	6	6	0	0	5	0	21	14	21	13	0	1
0272	Mahadeopur Kalan	52.61	35	35	283	162	121	51	38	121	94	0	0	38	8	68	26	63	4	5	22
0273	Raghunathpur	86.20	83	83	701	379	322	60	65	51	40	0	0	278	130	146	2	117	1	0	0
0274	Piparhat	14.57	32	33	221	126	95	16	18	88	66	0	0	54	24	69	7	15	0	49	7
0275	Premapur	32.78	34	34	339	175	164	27	26	0	0	0	0	113	82	83	1	54	0	14	1
0276	Muzaffarpur	317.69	429	431	2987	1588	1399	314	305	597	520	0	0	586	167	826	109	361	30	312	66
0277	Rampur	38.45	94	94	738	370	368	69	64	215	199	0	0	153	68	142	38	79	13	37	24
0278	*Janipur*	10.12	0	0	0	0	0	0	0	0	0	0	0	0	0	0	0	0	0	0	0
0279	Pursotampur Khurd	6.07	18	18	74	38	36	9	7	30	30	0	0	3	0	19	6	4	0	15	6
0280	Bhamhaura	92.27	242	246	1705	911	794	182	176	119	101	0	0	374	110	427	42	110	0	209	38
0281	Murarpur	39.66	25	25	143	73	70	21	16	51	53	0	0	19	2	36	6	9	0	26	6
0282	Pursotampur Kalan	43.30	0	0	0	0	0	0	0	0	0	0	0	0	0	0	0	0	0	0	0
0283	Garala	195.87	205	205	1495	791	704	164	150	253	225	0	0	338	145	379	135	138	6	191	128

1	2	23	24	25	26	27	28	29	30	31	32	33	34	35	36	37	38	39	40	41	42
0013	**Rampur**	**Nyay Panchayat / न्याय पंचायत**																			
0263	Direhun	5	0	0	0	3	0	6	1	0	0	7	0	0	0	35	3	0	1	439	699
0264	Dorhapur Khalsa	0	0	0	0	0	0	2	0	0	0	4	5	1	0	0	0	0	16	27	54
0265	Dorhapur Mafi	1	0	0	0	0	0	15	0	0	0	1	0	1	0	4	2	0	11	80	95
0266	Salaya	0	0	0	0	0	0	8	0	2	0	0	0	4	0	2	0	0	42	38	44
0267	Dubeypur	0	0	0	0	1	0	0	0	0	0	0	0	1	0	5	0	0	0	120	201
0268	Adhwar	0	0	0	0	0	0	0	0	0	0	0	0	0	0	0	0	0	0	31	44
0269	Dorhapur Salaya	0	0	0	0	0	0	0	0	0	0	0	0	0	0	0	0	0	0	28	44
0270	Kataria	0	0	0	0	0	0	0	0	0	0	0	0	0	0	0	0	0	0	5	12
0271	Mahadeopur Khurd	0	0	0	0	0	0	0	0	0	0	0	0	0	0	0	0	0	0	6	6
0272	Mahadeopur Kalan	0	0	0	0	0	0	0	0	0	0	0	0	0	0	0	0	0	0	94	95
0273	Raghunathpur	0	0	0	0	0	0	0	0	1	0	11	0	0	0	17	1	0	0	233	320
0274	Piparhat	2	0	0	0	0	0	0	0	0	0	2	0	0	0	1	0	0	7	57	81
0275	Premapur	5	0	0	0	3	0	0	0	0	0	0	0	0	0	7	0	0	0	92	163
0276	Muzaffarpur	6	0	1	0	3	0	57	2	0	0	39	5	13	0	34	6	5	322	757	968
0277	Rampur	0	0	0	0	4	0	4	0	1	0	8	0	1	0	8	1	0	1	228	329
0278	Janipur	0	0	0	0	0	0	0	0	0	0	0	0	0	0	0	0	0	0	0	0
0279	Pursotampur Khurd	0	0	0	0	0	0	0	0	0	0	0	0	0	0	0	0	0	0	19	30
0280	Bhamhaura	26	0	0	0	2	0	15	0	15	0	11	1	5	0	34	3	0	0	484	752
0281	Murarpur	0	0	0	0	0	0	1	0	0	0	0	0	0	0	0	0	0	0	37	64
0282	Pursotampur Kalan	0	0	0	0	0	0	0	0	0	0	0	0	0	0	0	0	0	0	0	0
0283	Garala	7	0	0	0	6	0	0	0	1	0	3	0	8	0	25	1	0	0	412	569

1	2	3	4	5	6	7	8	9	10	11	12	13	14	15	16	17	18	19	20	21	22
0284	Pitpur	541.49	41	41	230	134	96	29	19	30	22	0	0	43	1	75	18	16	0	48	18
0285	Baghapur	21.04	0	0	0	0	0	0	0	0	0	0	0	0	0	0	0	0	0	0	0
0286	Jahanpur	21.85	7	8	59	29	30	10	6	0	0	0	0	10	4	16	4	6	0	8	4
0287	Baheliapur	52.61	0	0	0	0	0	0	0	0	0	0	0	0	0	0	0	0	0	0	0
0288	Musahebpur	136.79	36	36	361	195	166	35	31	195	166	0	0	55	8	111	0	0	0	111	0
Summary for 'Nyay Panchayat' = 0013 (26 detail records)																					
Sum		2160.28	1750	1758	12250	6500	5750	1272	1214	2280	1999	0	0	2602	941	3152	510	1384	108	1260	371
Summary for 'Tahsil' = 0060 (288 detail records)																					
Sum		20724.21	17927	18036	117566	61902	55664	12687	11960	16621	14994	0	0	26058	9625	31635	9911	13248	2212	12037	7004
Summary for 'CD Block' = 0200 (288 detail records)																					
Sum		20724.21	17927	18036	117566	61902	55664	12687	11960	16621	14994	0	0	26058	9625	31635	9911	13248	2212	12037	7004

1	2	23	24	25	26	27	28	29	30	31	32	33	34	35	36	37	38	39	40	41	42
0284	Pitpur	0	0	0	0	0	0	0	0	0	0	0	0	0	0	11	0	0	0	59	78
0285	Baghapur	0	0	0	0	0	0	0	0	0	0	0	0	0	0	0	0	0	0	0	0
0286	Jahanpur	0	0	0	0	0	0	0	0	0	0	0	0	0	0	2	0	0	0	13	26
0287	Baheliapur	0	0	0	0	0	0	0	0	0	0	0	0	0	0	0	0	0	0	0	0
0288	Musahebpur	0	0	0	0	0	0	0	0	0	0	0	0	0	0	0	0	0	0	84	166
Summary for 'Nyay Panchayat' = 0013 (26 detail records)																					
Sum		52	0	1	0	22	0	108	3	20	0	86	11	34	0	185	17	5	400	3343	4840
Summary for 'Tahsil' = 0060 (288 detail records)																					
Sum		263	9	207	4	1000	133	1737	258	215	19	1006	84	404	0	1518	188	337	3454	29930	42299
Summary for 'CD Block' = 0200 (288 detail records)																					
Sum		263	9	207	4	1000	133	1737	258	215	19	1006	84	404	0	1518	188	337	3454	29930	42299

VIKAS KHAND CHAKIA & SHAHABGANJ

(TAHSIL CHAKIA)

DISTRICT VARANASI

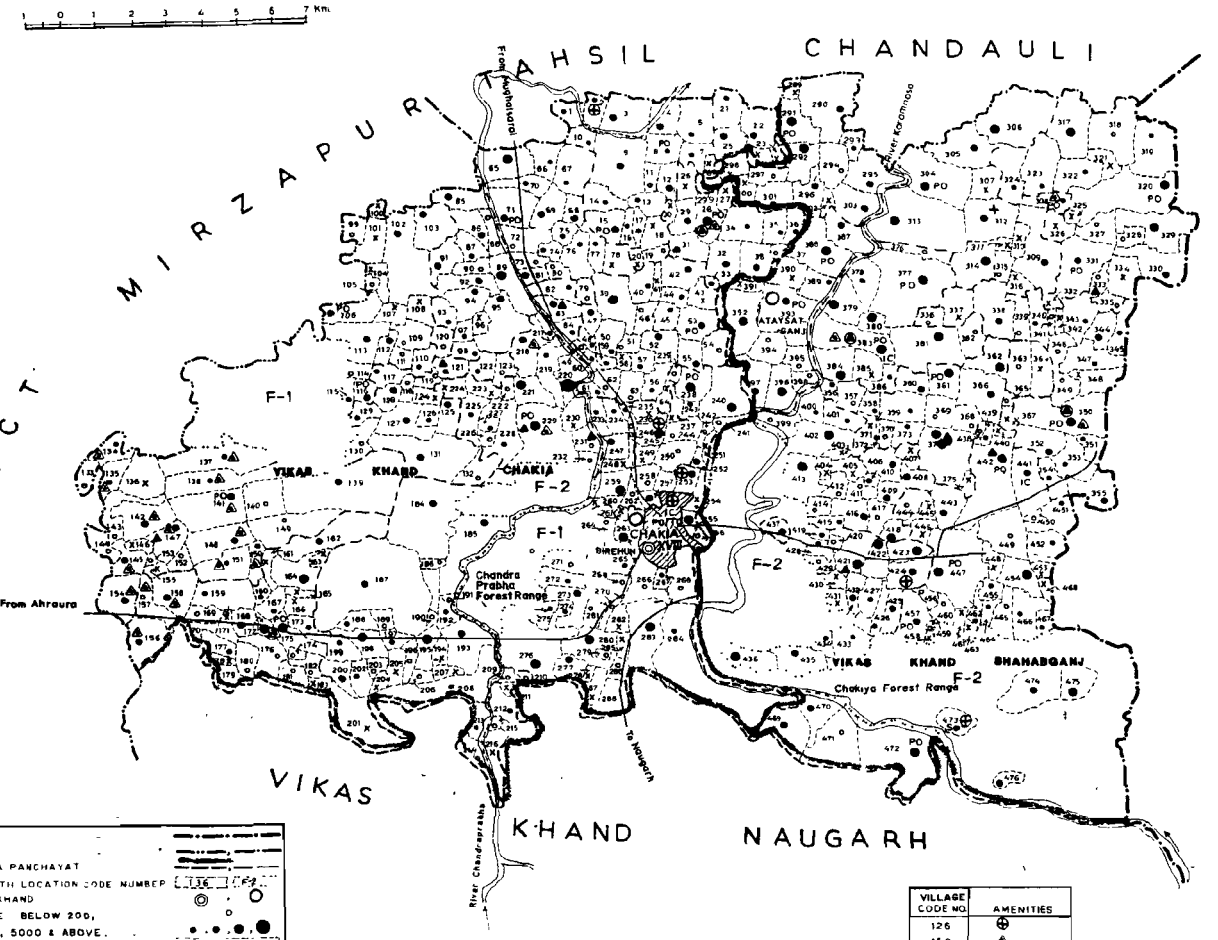

BOUNDARY STATE	
" DISTRICT, TAHSIL	
" VIKAS KHAND, NYAYA PANCHAYAT	
" VILLAGE, FOREST WITH LOCATION CODE NUMBER	136 / F-1
HEADQUARTERS TAHSIL, VIKAS KHAND	◎ , ○
VILLAGES WITH POPULATION SIZE BELOW 200,	○
200-499, 500-999, 1000-4999, 5000 & ABOVE.	● , ● , ● , ●
UNINHABITED VILLAGES WITH LOCATION CODE NUMBER	× 430
URBAN AREA WITH LOCATION CODE	XVIII
IMPORTANT METALLED ROAD	
RIVER AND STREAM	
POST OFFICE/ TELEGRAPH OFFICE	PO / TO
HIGH SCHOOL, INTER COLLEGE	S , IC
HOSPITAL, PRIMARY HEALTH CENTRE, DISPENSARY	⊕ , ● , +
MATERNITY AND CHILD WELFARE CENTRE	▲
IMPORTANT VILLAGE MARKET/ HAT	⛬

VILLAGE CODE NO.	AMENITIES
126	⊕
152	⛬
153	⛬
220	PO, ⊕ , ⛬
243	▲
252	⊕
255	⊕
406	●
422	▲

220- Sikandarpur

Vikas Khand boundary excludes statutory town (S)

BASED UPON SURVEY OF INDIA MAP WITH THE PERMISSION OF THE SURVEYOR GENERAL OF INDIA

© GOVERNMENT OF INDIA COPYRIGHT, 1997

1	2	3	4	5	6	7	8	9	10	11	12	13	14	15	16	17	18	19	20	21	22
0210	Sahabganj	CD Block / सा. वि. खण्ड																			
															तहसील / Tahsil			Chakiya			0060
0014	Singhrauli	Nyay Panchayat / न्याय पंचायत																			
0289	Naukatawan	34.40	0	0	0	0	0	0	0	0	0	0	0	0	0	0	0	0	0	0	0
0290	Ram Mando	227.85	131	131	806	425	381	85	69	146	125	0	0	215	102	241	74	108	1	102	68
0291	Bhatraul	150.55	210	211	1579	849	730	167	141	201	152	0	0	446	146	436	98	278	13	150	83
0292	Siaghraul	106.84	189	189	1208	613	595	129	110	218	203	0	0	386	169	323	104	152	5	125	95
0293	Gajdhara	77.70	75	75	427	216	211	31	34	42	53	0	0	160	97	97	24	54	7	14	16
0294	Kalwari	77.70	19	19	125	67	58	12	13	22	19	0	0	36	3	38	14	12	0	4	13
0295	Lataon	129.10	121	121	851	428	423	81	91	218	202	0	0	254	134	172	66	40	0	99	63
0296	Udaipura	95.10	82	85	658	336	322	75	64	106	109	0	0	157	61	156	51	78	0	62	49
0297	Lewa Mu. Kirhara	56.25	10	10	109	54	55	11	14	0	0	0	0	30	11	27	0	17	0	7	0
0298	Tulapur	51.80	0	0	0	0	0	0	0	0	0	0	0	0	0	0	0	0	0	0	0
0299	Takiyashah Bhola	24.28	16	16	83	40	43	10	12	0	0	0	0	1	1	24	4	0	0	7	3
0300	Jahangirpur	38.04	0	0	0	0	0	0	0	0	0	0	0	0	0	0	0	0	0	0	0
0301	Kirhira	93.49	105	109	902	471	431	122	111	155	123	0	0	226	77	211	0	107	0	99	0
0302	Hawaspur	23.47	0	0	0	0	0	0	0	0	0	0	0	0	0	0	0	0	0	0	0
0303	Naudiha	127.89	108	127	734	375	359	84	96	218	212	0	0	155	63	185	107	52	0	102	99
Summary for 'Nyay Panchayat' = 0014 (15 detail records)																					
Sum		1314.46	1066	1093	7482	3874	3608	807	755	1326	1198	0	0	2066	864	1910	542	898	26	771	489

1	2	23	24	25	26	27	28	29	30	31	32	33	34	35	36	37	38	39	40	41	42
0210	Sahabganj	CD Block / सा. वि. खण्ड																			
													तहसील / Tahsil					Chakiya			0060
0014	Singhrauli	Nyay Panchayat / न्याय पंचायत																			
0289	Naukatawan	0	0	0	0	0	0	0	0	0	0	0	0	0	0	0	0	0	0	0	0
0290	Ram Mando	0	0	0	0	10	3	0	0	0	0	12	0	1	0	8	2	3	48	181	259
0291	Bhatraul	0	0	0	0	2	0	0	1	0	0	1	1	0	0	5	0	3	0	410	632
0292	Siaghraul	3	0	1	0	6	0	5	1	0	0	9	0	0	0	22	3	0	2	290	489
0293	Gajdhara	2	0	0	0	0	0	5	0	1	0	3	1	6	0	12	0	0	0	119	187
0294	Kalwari	0	0	0	0	0	0	14	0	0	0	2	0	0	0	6	1	0	0	29	44
0295	Lataon	2	0	1	1	0	0	2	0	0	0	5	0	1	0	22	2	0	0	256	357
0296	Udaipura	0	0	2	0	7	2	0	0	0	0	3	0	0	0	4	0	0	0	180	271
0297	Lewa Mu. Kirhara	0	0	0	0	0	0	0	0	0	0	0	0	2	0	1	0	0	0	27	55
0298	Tulapur	0	0	0	0	0	0	0	0	0	0	0	0	0	0	0	0	0	0	0	0
0299	Takiyashah Bhola	0	0	0	0	17	1	0	0	0	0	0	0	0	0	0	0	0	0	16	39
0300	Jahangirpur	0	0	0	0	0	0	0	0	0	0	0	0	0	0	0	0	0	0	0	0
0301	Kirhira	0	0	0	0	2	0	2	0	0	0	0	0	0	0	1	0	0	19	260	412
0302	Hawaspur	0	0	0	0	0	0	0	0	0	0	0	0	0	0	0	0	0	0	0	0
0303	Naudiha	0	0	1	0	8	7	4	0	0	0	9	0	0	0	9	1	2	0	188	252
Summary for 'Nyay Panchayat' = 0014 (15 detail records)																					
Sum		7	0	5	1	52	13	32	2	1	0	44	2	10	0	90	9	8	69	1956	2997

1	2	3	4	5	6	7	8	9	10	11	12	13	14	15	16	17	18	19	20	21	22
0015	**Bhusi Krit Purwa**	**Nyay Panchayat** / न्याय पंचायत																			
0304	Bhorsar	251.72	315	315	2391	1271	1120	317	306	61	48	0	0	433	91	631	285	365	71	200	211
0305	Govindipur	142.86	79	79	536	278	258	55	68	99	95	0	0	71	5	131	86	61	36	67	50
0306	Keraogaon	273.58	188	188	1562	803	759	206	202	33	48	0	0	346	113	393	100	180	53	104	36
0307	Magaraha	69.61	0	0	0	0	0	0	0	0	0	0	0	0	0	0	0	0	0	0	0
0308	Imilia	53.83	42	42	337	162	175	39	47	82	76	0	0	92	60	90	5	68	1	19	4
0309	Ghorhsari	192.64	110	110	766	410	356	80	66	203	159	0	0	146	42	226	59	91	1	129	58
0310	Shahpurwa Kalan	33.59	0	0	0	0	0	0	0	0	0	0	0	0	0	0	0	0	0	0	0
0311	Shahpurwa Khurd	16.19	0	0	0	0	0	0	0	0	0	0	0	0	0	0	0	0	0	0	0
0312	Masoi	165.93	76	82	718	360	358	67	72	27	36	0	0	268	179	187	0	146	0	37	0
0313	Bhusikrit Purwa	352.90	349	373	2562	1369	1193	308	261	688	609	0	0	727	254	691	195	296	43	252	120
0314	Harhaura	130.31	159	159	1203	627	576	133	130	254	210	0	0	229	75	335	180	84	5	218	174
0315	Karma	44.52	7	7	63	34	29	6	8	0	0	0	0	18	7	21	3	9	0	9	3
0316	Bhitia	43.71	0	0	0	0	0	0	0	0	0	0	0	0	0	0	0	0	0	0	0
Summary for 'Nyay Panchayat' = 0015 (13 detail records)																					
Sum		1771 39	1325	1355	10138	5314	4824	1211	1160	1447	1281	0	0	2330	826	2705	913	1300	210	1035	656

1	2	23	24	25	26	27	28	29	30	31	32	33	34	35	36	37	38	39	40	41	42
0015	**Bhusi Krit Purwa Nyay Panchayat / न्याय पंचायत**																				
0304	Bhorsar	2	0	0	0	7	0	11	2	4	0	8	1	6	0	28	0	2	290	638	545
0305	Govindipur	0	0	0	0	0	0	0	0	0	0	0	0	3	0	0	0	0	0	147	172
0306	Keraogaon	6	0	1	0	4	3	27	5	1	0	38	2	17	0	15	1	6	33	404	626
0307	Magaraha	0	0	0	0	0	0	0	0	0	0	0	0	0	0	0	0	0	0	0	0
0308	Imilia	0	0	0	0	0	0	0	0	0	0	0	0	1	0	2	0	0	6	72	164
0309	Ghorhsari	1	0	0	0	0	0	0	0	1	0	2	0	0	0	2	0	0	0	184	297
0310	Shahpurwa Kalan	0	0	0	0	0	0	0	0	0	0	0	0	0	0	0	0	0	0	0	0
0311	Shahpurwa Khurd	0	0	0	0	0	0	0	0	0	0	0	0	0	0	0	0	0	0	0	0
0312	Masoi	0	0	0	0	0	0	0	0	0	0	0	0	0	0	4	0	0	0	173	358
0313	Bhusikrit Purwa	6	0	1	0	27	6	19	3	1	0	44	16	0	0	45	7	1	234	677	764
0314	Harhaura	1	0	0	0	0	0	1	0	0	0	15	0	2	0	14	1	52	114	240	282
0315	Karma	0	0	0	0	0	0	2	0	0	0	1	0	0	0	0	0	0	15	13	11
0316	Bhitia	0	0	0	0	0	0	0	0	0	0	0	0	0	0	0	0	0	0	0	0
Summary for 'Nyay Panchayat' = 0015 (13 detail records)																					
Sum		16	0	2	0	38	9	60	10	7	0	108	19	29	0	110	9	61	692	2548	3219

1	2	3	4	5	6	7	8	9	10	11	12	13	14	15	16	17	18	19	20	21	22
0016	**Khakhra**	**Nyay Panchayat / न्याय पंचायत**																			
0317	Jenguri	176.04	116	116	1069	589	480	117	99	116	90	0	0	304	82	322	100	122	1	135	84
0318	Unninibi	207.21	13	14	69	38	31	7	5	18	13	0	0	6	0	17	10	0	0	11	10
0319	Kusaha	163.93	56	64	455	239	216	30	32	23	33	0	0	183	74	117	3	23	0	54	2
0320	Khkhra	293.41	151	152	1242	637	605	118	136	232	199	0	0	333	139	338	152	151	33	134	114
0321	Mohammadpur	77.70	0	0	0	0	0	0	0	0	0	0	0	0	0	0	0	0	0	0	0
0322	Pachpara	110.48	39	56	451	248	203	48	28	27	21	0	0	141	62	143	2	122	0	18	2
0323	Bharuhia	150.55	40	44	312	163	149	31	29	46	43	0	0	66	23	89	33	36	9	44	23
0324	Paharapur	126.27	55	56	394	214	180	48	32	142	110	0	0	72	7	106	99	30	31	71	66
0325	Dumaria	17.40	0	0	0	0	0	0	0	0	0	0	0	0	0	0	0	0	0	0	0
0326	Kalwari	64.75	0	0	0	0	0	0	0	0	0	0	0	0	0	0	0	0	0	0	0
0327	Parmandapur	60.71	14	14	114	62	52	17	12	0	0	0	0	29	1	28	19	17	7	8	12
0328	Rohakh	38.04	18	18	122	67	55	18	10	0	0	0	0	11	1	32	2	17	1	10	1
0329	Rohakhi	222.59	134	135	1039	547	492	96	95	229	185	0	0	360	152	304	89	149	6	131	82
0330	Bariyarpur	170.38	121	121	930	471	459	95	112	134	119	0	0	247	95	256	232	164	152	86	80
0331	Khilach Rajdiha	193.04	72	72	555	295	260	68	47	144	122	0	0	163	74	142	136	62	68	72	68
0332	Araji Chakia	14.97	0	0	0	0	0	0	0	0	0	0	0	0	0	0	0	0	0	0	0
0333	Khetipur	112.91	1	1	2	1	1	0	0	0	0	0	0	1	0	0	0	0	0	0	0
0334	Karmed Karmedi	93.08	0	0	0	0	0	0	0	0	0	0	0	0	0	0	0	0	0	0	0
0335	Rampur	37.64	15	15	127	77	50	14	15	77	50	0	0	29	0	35	31	1	0	34	31
Summary for 'Nyay Panchayat' = 0016 (19 detail records)																					
Sum		2331.10	845	878	6881	3648	3233	707	652	1188	985	0	0	1945	710	1929	908	894	308	808	575

1	2	23	24	25	26	27	28	29	30	31	32	33	34	35	36	37	38	39	40	41	42
0016	**Khakhra**	**Nyay Panchayat / न्याय पंचायत**																			
0317	Jenguri	0	0	0	0	42	8	5	7	0	0	3	0	1	0	14	0	0	101	267	279
0318	Unninibi	0	0	0	0	3	0	0	0	0	0	3	0	0	0	0	0	0	0	21	21
0319	Kusaha	1	0	0	0	3	0	3	0	0	0	1	1	0	0	32	0	0	0	122	213
0320	Khkhra	1	0	0	0	0	0	5	0	1	0	13	4	2	0	31	1	0	0	299	453
0321	Mohammadpur	0	0	0	0	0	0	0	0	0	0	0	0	0	0	0	0	0	0	0	0
0322	Pachpara	0	0	0	0	0	0	0	0	0	0	2	0	0	0	1	0	0	0	105	201
0323	Bharuhia	0	0	0	0	0	0	2	1	0	0	0	0	0	0	7	0	0	0	74	116
0324	Paharapur	0	0	0	0	0	0	3	0	0	0	1	0	0	0	1	2	0	0	108	81
0325	Dumaria	0	0	0	0	0	0	0	0	0	0	0	0	0	0	0	0	0	0	0	0
0326	Kalwari	0	0	0	0	0	0	0	0	0	0	0	0	0	0	0	0	0	0	0	0
0327	Parmandapur	0	0	0	0	0	0	0	0	0	0	3	0	0	0	0	0	0	0	34	33
0328	Rohakh	0	0	0	0	0	0	2	0	0	0	0	0	0	0	3	0	0	15	35	38
0329	Rohakhi	0	0	0	0	0	0	2	0	1	0	0	0	0	0	21	1	0	0	243	403
0330	Bariyarpur	0	0	0	0	1	0	0	0	0	0	1	0	0	0	4	0	0	0	215	227
0331	Khilach Rajdiha	0	0	0	0	0	0	1	0	0	0	2	0	2	0	3	0	0	0	153	124
0332	Araji Chakia	0	0	0	0	0	0	0	0	0	0	0	0	0	0	0	0	0	0	0	0
0333	Khetipur	0	0	0	0	0	0	0	0	0	0	0	0	0	0	0	0	1	1	0	0
0334	Karmed Karmedi	0	0	0	0	0	0	0	0	0	0	0	0	0	0	0	0	0	0	0	0
0335	Rampur	0	0	0	0	0	0	0	0	0	0	0	0	0	0	0	0	4	0	38	19
Summary for 'Nyay Panchayat' = 0016 (19 detail records)																					
Sum		2	0	0	0	49	8	23	8	2	0	29	5	5	0	117	4	5	117	1714	2208

1	2	3	4	5	6	7	8	9	10	11	12	13	14	15	16	17	18	19	20	21	22
0017	**Iliya**	**Nyay Panchayat / न्याय पंचायत**																			
0336	Turuk Purwa	32.78	24	24	100	60	40	9	8	0	0	0	0	12	0	31	26	3	4	28	22
0337	Kusdehara	73.25	0	0	0	0	0	0	0	0	0	0	0	0	0	0	0	0	0	0	0
0338	Jigana	154.60	137	138	981	539	442	104	97	136	114	0	0	250	83	293	99	143	2	134	97
0339	Pasthua	54.23	28	28	168	90	78	9	19	11	14	0	0	52	13	45	3	24	0	20	3
0340	Kawal Purwa Mafi	55.44	58	58	371	196	175	46	37	99	98	0	0	92	30	102	30	28	0	67	30
0341	Dari Khalasha	23.88	25	25	168	93	75	17	13	35	34	0	0	51	29	53	20	30	2	17	16
0342	Dari Maphi	16.59	0	0	0	0	0	0	0	0	0	0	0	0	0	0	0	0	0	0	0
0343	Batauwa	84.58	45	45	269	150	119	25	24	62	45	0	0	83	35	73	26	48	4	19	21
0344	Bhur Kurha	71.63	85	96	621	323	298	46	47	124	108	0	0	220	93	174	29	52	1	61	27
0345	Majhui	66.78	38	38	324	171	153	30	38	42	40	0	0	65	35	104	1	37	1	67	0
0346	Jangalpur	52.21	2	2	21	8	13	0	4	0	0	0	0	8	6	7	0	7	0	0	0
0347	Nichot Kalan	109.27	51	51	322	171	151	24	19	44	47	0	0	55	21	108	0	102	0	0	0
0348	Nichot Khurd	81.75	0	0	0	0	0	0	0	0	0	0	0	0	0	0	0	0	0	0	0
0349	Kawalpurwa Mu. Il	66.78	2	2	2	2	0	0	0	1	0	0	0	2	0	2	0	0	0	0	0
0350	Ilia	242.42	557	573	3550	1934	1616	384	316	266	208	0	0	1080	387	979	166	262	28	454	116
0351	Hata	52.61	42	42	296	142	154	18	22	1	3	0	0	65	6	93	30	89	30	0	0
0352	Dehari Kalan	36.42	108	108	673	354	319	66	50	131	121	0	0	136	27	186	131	99	47	85	84
0353	Dehari Khurd	101.98	41	41	319	178	141	34	27	45	35	0	0	60	6	73	48	42	24	31	24
0354	Sawalsot	59.90	29	29	223	113	110	18	19	27	29	0	0	46	7	53	21	41	7	12	14
0355	Maldan	73.66	109	109	664	336	328	64	67	66	78	0	0	164	74	194	68	149	25	35	39
Summary for 'Nyay Panchayat' = 0017 (20 detail records)																					
Sum		1510.76	1381	1409	9072	4860	4212	894	807	1090	974	0	0	2441	852	2570	698	1156	175	1030	493

1	2	23	24	25	26	27	28	29	30	31	32	33	34	35	36	37	38	39	40	41	42
0017	**Iliya Nyay Panchayat / न्याय पंचायत**																				
0336	Turuk Purwa	0	0	0	0	0	0	0	0	0	0	0	0	0	0	0	0	0	0	29	14
0337	Kusdehara	0	0	0	0	0	0	0	0	0	0	0	0	0	0	0	0	0	0	0	0
0338	Jigana	1	0	0	0	4	0	1	0	0	0	4	0	0	0	6	0	0	0	246	343
0339	Pasthua	0	0	0	0	0	0	1	0	0	0	0	0	0	0	0	0	0	0	45	75
0340	Kawal Purwa Mafi	0	0	1	0	0	0	2	0	2	0	0	0	0	0	2	0	0	4	94	141
0341	Dari Khalasha	1	0	0	0	0	0	0	1	0	0	1	0	1	0	3	1	0	0	40	55
0342	Dari Maphi	0	0	0	0	0	0	0	0	0	0	0	0	0	0	0	0	0	0	0	0
0343	Batauwa	0	0	0	0	0	0	0	0	0	0	1	0	0	0	5	1	22	50	55	43
0344	Bhur Kurha	0	0	0	0	0	0	17	0	4	0	8	1	0	0	32	0	0	19	149	250
0345	Majhui	0	0	0	0	0	0	0	0	0	0	0	0	0	0	0	0	0	0	67	152
0346	Jangalpur	0	0	0	0	0	0	0	0	0	0	0	0	0	0	0	0	0	0	1	13
0347	Nichot Kalan	0	0	0	0	0	0	0	0	0	0	0	0	0	0	6	0	0	0	63	151
0348	Nichot Khurd	0	0	0	0	0	0	0	0	0	0	0	0	0	0	0	0	0	0	0	0
0349	Kawalpurwa Mu. Ilia	0	0	0	0	0	0	0	0	0	0	0	0	1	0	1	0	0	0	0	0
0350	Ilia	1	0	0	0	49	8	13	0	3	2	126	6	8	0	63	6	11	365	944	1085
0351	Hata	0	0	0	0	0	0	0	0	0	0	1	0	0	0	3	0	0	39	49	85
0352	Dehari Kalan	0	0	0	0	1	0	0	0	0	0	0	0	0	0	1	0	0	0	168	188
0353	Dehari Khurd	0	0	0	0	0	0	0	0	0	0	0	0	0	0	0	0	0	0	105	93
0354	Sawalsot	0	0	0	0	0	0	0	0	0	0	0	0	0	0	0	0	0	0	60	89
0355	Maldan	0	0	0	0	2	4	0	0	0	0	1	0	1	0	6	0	0	0	142	260
Summary for 'Nyay Panchayat' = 0017 (20 detail records)																					
Sum		3	0	1	0	56	12	34	1	9	2	142	7	11	0	128	8	33	477	2257	3037

1	2	3	4	5	6	7	8	9	10	11	12	13	14	15	16	17	18	19	20	21	22
0018	**Kalani**	**Nyay Panchayat / न्याय पंचायत**																			
0356	Takia Mahraur	21.04	33	36	253	125	128	33	29	0	0	0	0	30	7	63	11	19	0	22	11
0357	Mahraur	64.35	22	22	115	64	51	7	10	37	26	0	0	29	1	36	18	36	17	0	1
0358	Saringpur	46.14	68	75	367	205	162	22	27	139	98	0	0	89	28	108	62	80	38	16	15
0359	Kanera	103.60	86	86	433	233	200	22	25	118	90	0	0	77	30	142	59	17	0	121	58
0360	Arari	49.37	87	87	577	288	289	58	79	157	146	0	0	94	25	142	26	40	0	79	26
0361	Baraura	90.65	179	179	1033	542	491	111	91	252	231	0	0	185	42	288	84	59	0	165	80
0362	Baraon	107.65	215	215	1482	780	702	151	132	141	142	0	0	311	127	379	61	233	15	108	45
0363	Madra	89.84	3	3	16	8	8	3	1	2	5	0	0	3	1	3	0	3	0	0	0
0364	Sihoria	72.85	0	0	0	0	0	0	0	0	0	0	0	0	0	0	0	0	0	0	0
0365	Barai Dih	14.97	2	2	8	4	4	1	1	0	0	0	0	0	0	2	1	2	1	0	0
0366	Kalani	162.28	135	155	912	443	469	77	101	168	183	0	0	182	72	231	76	109	7	77	66
0367	Bangalipur	19.43	0	0	0	0	0	0	0	0	0	0	0	0	0	0	0	0	0	0	0
0368	Ledawa Khurd	55.04	4	4	33	15	18	1	3	15	18	0	0	0	0	12	9	0	0	12	9
0369	Ledawa Kalan	61.11	9	9	35	20	15	2	3	20	15	0	0	0	0	13	2	0	0	0	0
0370	Shapurwa Mu. Kan	19.43	4	4	20	10	10	2	3	0	0	0	0	1	0	6	0	6	0	0	0
0371	Banauli	44.52	0	0	0	0	0	0	0	0	0	0	0	0	0	0	0	0	0	0	0
0372	Ujari Katwa	13.36	32	32	269	147	122	27	32	0	0	0	0	78	4	66	0	64	0	0	0
0373	Sirsiya	52.61	44	44	272	143	129	27	22	50	45	0	0	87	34	72	5	39	1	11	1
0374	Lehara Khas	199.92	155	155	1014	521	493	120	117	241	235	0	0	279	102	272	2	84	1	148	1
0375	Katkaulia	23.47	0	0	0	0	0	0	0	0	0	0	0	0	0	0	0	0	0	0	0
Summary for 'Nyay Panchayat' = 0018 (20 detail records)																					
Sum		1311.63	1078	1108	6839	3548	3291	664	676	1340	1234	0	0	1445	473	1835	416	791	80	759	313

1	2	23	24	25	26	27	28	29	30	31	32	33	34	35	36	37	38	39	40	41	42
0018	**Kalani**	**Nyay Panchayat / न्याय पंचायत**																			
0356	Takia Mahraur	0	0	0	0	18	0	2	0	0	0	0	0	1	0	1	0	0	3	62	114
0357	Mahraur	0	0	0	0	0	0	0	0	0	0	0	0	0	0	0	0	0	11	28	22
0358	Saringpur	0	0	0	0	7	7	0	0	0	0	1	0	0	0	4	2	0	0	97	100
0359	Kanera	0	0	0	0	2	1	0	0	0	0	0	0	0	0	2	0	0	0	91	141
0360	Arari	1	0	0	0	3	0	7	0	1	0	4	0	3	0	4	0	0	124	146	139
0361	Baraura	0	0	0	0	12	1	15	0	0	0	10	0	4	0	23	3	0	177	254	230
0362	Baraon	2	0	0	0	7	0	4	0	0	0	4	0	2	0	19	1	21	339	380	302
0363	Madra	0	0	0	0	0	0	0	0	0	0	0	0	0	0	0	0	0	0	5	8
0364	Sihoria	0	0	0	0	0	0	0	0	0	0	0	0	0	0	0	0	0	0	0	0
0365	Barai Dih	0	0	0	0	0	0	0	0	0	0	0	0	0	0	0	0	0	0	2	3
0366	Kalani	5	0	0	0	5	2	1	0	0	0	21	0	2	0	11	1	0	14	212	379
0367	Bangalipur	0	0	0	0	0	0	0	0	0	0	0	0	0	0	0	0	0	0	0	0
0368	Ledawa Khurd	0	0	0	0	0	0	0	0	0	0	0	0	0	0	0	0	0	0	3	9
0369	Ledawa Kalan	0	0	0	0	13	2	0	0	0	0	0	0	0	0	0	0	0	6	7	7
0370	Shapurwa Mu. Kanera	0	0	0	0	0	0	0	0	0	0	0	0	0	0	0	0	0	6	4	4
0371	Banauli	0	0	0	0	0	0	0	0	0	0	0	0	0	0	0	0	0	0	0	0
0372	Ujari Katwa	0	0	0	0	0	0	1	0	0	0	0	0	0	0	1	0	0	39	81	83
0373	Sirsiya	3	0	0	0	11	2	1	0	0	0	3	1	0	0	4	0	0	26	71	98
0374	Lehara Khas	2	0	0	0	1	0	4	0	0	0	13	0	2	0	18	0	0	0	249	491
0375	Katkaulia	0	0	0	0	0	0	0	0	0	0	0	0	0	0	0	0	0	0	0	0
Summary for 'Nyay Panchayat' = 0018 (20 detail records)																					
Sum		13	0	0	0	79	15	35	0	1	0	56	1	14	0	87	7	21	745	1692	2130

1	2	3	4	5	6	7	8	9	10	11	12	13	14	15	16	17	18	19	20	21	22
0019	**Shahab Ganj**	**Nyay Panchayat / न्याय पंचायत**																			
0376	Chain Purwa	75.27	19	19	125	65	60	9	10	0	0	0	0	34	7	35	13	10	4	10	9
0377	Amaon	331.04	431	443	2873	1527	1346	306	268	320	290	0	0	778	187	775	304	435	81	224	200
0378	Burha Maon	59.09	37	37	259	143	116	37	27	32	26	0	0	61	12	66	40	43	27	16	13
0379	Ekauna	101.18	191	198	1446	734	712	171	173	219	213	0	0	200	37	375	295	95	44	177	235
0380	Amarasipur	46.14	187	187	1241	648	593	163	137	163	146	0	0	297	80	310	125	128	57	71	56
0381	Dumari	220.97	241	242	1465	757	708	243	173	200	187	0	0	389	173	385	115	137	9	158	105
0382	Wallipur	80.94	25	25	168	85	83	17	20	56	60	0	0	40	4	42	43	6	1	33	42
0383	Shahab Ganj	201.54	475	477	3016	1553	1463	332	312	376	376	0	0	756	355	741	174	176	9	211	146
0384	Semara	116.55	139	139	1068	567	501	116	113	125	105	0	0	259	101	314	56	110	0	136	56
0385	Habibpur	45.73	0	0	0	0	0	0	0	0	0	0	0	0	0	0	0	0	0	0	0
0386	Bilashpur	65.56	67	67	475	246	229	42	45	93	78	0	0	114	29	131	65	36	5	60	60
Summary for 'Nyay Panchayat' = 0019 (11 detail records)																					
Sum		1344.01	1812	1834	12136	6325	5811	1436	1278	1584	1481	0	0	2928	985	3174	1230	1176	237	1096	922

1	2	23	24	25	26	27	28	29	30	31	32	33	34	35	36	37	38	39	40	41	42
0019	**Shahab Ganj**	**Nyay Panchayat / न्याय पंचायत**																			
0376	Chain Purwa	0	0	0	0	0	0	4	0	8	0	1	0	0	0	2	0	0	11	30	36
0377	Amaon	3	0	0	0	9	2	24	13	3	0	33	1	7	0	37	7	0	0	752	1042
0378	Burha Maon	0	0	0	0	1	0	1	0	0	0	1	0	0	0	4	0	0	5	77	71
0379	Ekauna	4	0	1	0	0	0	50	12	2	0	18	0	0	0	28	4	0	0	359	417
0380	Amarasipur	6	0	0	0	29	10	43	2	2	0	2	0	1	0	28	0	0	33	338	435
0381	Dumari	0	0	0	0	50	0	1	0	0	0	6	0	2	0	31	1	0	11	372	582
0382	Wallipur	0	0	0	0	2	0	1	0	0	0	0	0	0	0	0	0	0	0	43	40
0383	Shahab Ganj	1	1	0	0	41	4	34	2	0	0	118	5	17	0	143	7	0	0	812	1289
0384	Semara	0	0	0	0	1	0	29	0	4	0	11	0	3	0	20	0	0	0	253	445
0385	Habibpur	0	0	0	0	0	0	0	0	0	0	0	0	0	0	0	0	0	0	0	0
0386	Bilashpur	0	0	0	0	12	0	6	0	0	0	2	0	7	0	8	0	0	0	115	164
Summary for 'Nyay Panchayat' = 0019 (11 detail records)																					
Sum		14	1	1	0	145	16	193	29	19	0	192	6	37	0	301	19	0	60	3151	4521

1	2	3	4	5	6	7	8	9	10	11	12	13	14	15	16	17	18	19	20	21	22
0020	**Karnaual**	**Nyay Panchayat / न्याय पंचायत**																			
0387	Macwal	123.84	36	36	575	256	319	54	67	65	70	0	0	150	189	106	1	56	1	31	0
0388	Tiara	158.24	306	317	1981	1062	919	196	206	329	295	0	0	481	140	564	159	238	5	225	143
0389	Sari Murkawal	43.30	61	61	424	221	203	36	44	55	43	0	0	104	35	121	65	45	8	46	50
0390	Maharathpur	78.51	0	0	0	0	0	0	0	0	0	0	0	0	0	0	0	0	0	0	0
0391	Surhua	26.31	0	0	0	0	0	0	0	0	0	0	0	0	0	0	0	0	0	0	0
0392	Karnaul	246.87	189	189	1232	636	596	138	128	187	187	0	0	287	50	355	0	53	0	283	0
0393	Ataysat Ganj	204.37	117	117	714	398	316	25	25	117	76	0	0	225	89	239	33	100	10	70	16
0394	Sobantha	63.94	18	18	153	92	61	17	10	0	0	0	0	57	24	35	3	35	3	0	0
0395	Sheopur Mafi	50.18	9	9	61	28	33	5	11	0	0	0	0	23	16	15	0	15	0	0	0
0396	Baragaon	120.60	265	265	1809	913	896	218	204	173	171	0	0	263	75	418	72	160	1	121	28
0397	Thekha	85.80	99	99	683	358	325	71	78	107	99	0	0	156	34	171	27	56	0	74	27
0398	Israulia	43.71	11	11	105	60	45	13	10	0	0	0	0	25	5	24	0	8	0	7	0
Summary for 'Nyay Panchayat' = 0020 (12 detail records)																					
Sum		1245.67	1111	1122	7737	4024	3713	773	783	1033	941	0	0	1771	657	2048	360	766	28	857	264

1	2	23	24	25	26	27	28	29	30	31	32	33	34	35	36	37	38	39	40	41	42
0020	**Karnaual**	**Nyay Panchayat / न्याय पंचायत**																			
0387	Macwal	1	0	0	0	0	0	1	0	0	0	1	0	0	0	16	0	0	0	150	318
0388	Tiara	0	0	0	0	0	1	10	0	12	10	31	0	10	0	38	0	0	128	498	632
0389	Sari Murkawal	2	0	1	0	0	1	6	0	0	0	3	3	0	0	18	3	0	0	100	138
0390	Maharathpur	0	0	0	0	0	0	0	0	0	0	0	0	0	0	0	0	0	0	0	0
0391	Surhua	0	0	0	0	0	0	0	0	0	0	0	0	0	0	0	0	0	0	0	0
0392	Karnaul	0	0	0	0	1	0	3	0	0	0	3	0	3	0	9	0	0	0	281	596
0393	Ataysat Ganj	2	0	1	0	0	0	11	1	1	0	14	2	9	1	31	3	0	36	159	247
0394	Sobantha	0	0	0	0	0	0	0	0	0	0	0	0	0	0	0	0	0	0	57	58
0395	Sheopur Mafi	0	0	0	0	0	0	0	0	0	0	0	0	0	0	0	0	0	0	13	33
0396	Baragaon	11	0	0	0	20	1	26	40	4	0	28	0	12	0	36	2	1	368	494	456
0397	Thekha	3	0	0	0	1	0	5	0	4	0	6	0	2	0	20	0	0	0	187	298
0398	Israulia	0	0	0	0	0	0	3	0	0	0	2	0	0	0	4	0	0	0	36	45
Summary for 'Nyay Panchayat' = 0020 (12 detail records)																					
Sum		19	0	2	0	22	3	65	41	21	10	88	5	36	1	172	8	1	532	1975	2821

1	2	3	4	5	6	7	8	9	10	11	12	13	14	15	16	17	18	19	20	21	22
0021	**Palpur**	**Nyay Panchayat / न्याय पंचायत**																			
0399	Raksaha	73.66	1	1	5	2	3	0	2	0	0	0	0	1	0	1	0	1	0	0	0
0400	Vayapur	70.42	33	40	321	175	146	43	39	42	33	0	0	62	11	85	73	57	58	17	15
0401	Rampur Mu. Dhunn	71.63	43	43	347	181	166	37	25	0	0	0	0	135	39	76	0	66	0	0	0
0402	Dhunnu	140.03	129	150	1045	557	488	139	116	134	135	0	0	278	81	252	78	108	7	93	70
0403	Perukia	19.43	0	0	0	0	0	0	0	0	0	0	0	0	0	0	0	0	0	0	0
0404	Lakhobhara	30.76	0	0	0	0	0	0	0	0	0	0	0	0	0	0	0	0	0	0	0
0405	Partap Chak	44.92	0	0	0	0	0	0	0	0	0	0	0	0	0	0	0	0	0	0	0
0406	Katawa Mafi	73.66	76	76	473	254	219	55	43	174	145	0	0	93	52	118	77	25	0	81	76
0407	Chandar Tali	33.59	0	0	0	0	0	0	0	0	0	0	0	0	0	0	0	0	0	0	0
0408	Bishunpurwa	42.90	130	132	822	422	400	94	89	16	18	0	0	246	87	207	6	123	3	42	2
0409	Parariya	34.80	87	87	668	371	297	106	77	0	0	0	0	145	40	164	1	134	0	20	0
0410	Dhanariya Khurd	23.47	73	73	596	316	280	70	55	30	29	0	0	132	19	154	8	35	0	20	7
0411	Anguarcatwa	41.28	7	7	28	18	10	4	1	0	0	0	0	9	0	9	0	1	0	3	0
0412	Sherwa	48.97	13	13	103	55	48	8	5	0	0	0	0	47	30	26	1	19	0	0	0
0413	Rasiya	144.88	187	187	1158	612	546	132	130	325	299	0	0	242	50	300	147	84	31	141	113
0414	Bangalipur	36.83	21	21	139	69	70	11	12	0	0	0	0	48	21	40	0	30	0	2	0
0415	Gayapur	32.87	34	35	227	116	111	28	25	101	94	0	0	22	1	73	5	13	0	51	5
0416	Palpur	48.97	115	138	940	478	462	99	93	85	76	0	0	257	78	249	14	102	0	73	10
0417	Itaujhiya	50.99	12	13	121	63	58	16	8	0	0	0	0	47	26	32	0	26	0	0	0
0418	Mankapara	47.35	162	171	1182	600	582	122	114	141	128	0	0	348	185	289	94	117	17	94	70
Summary for 'Nyay Panchayat' = 0021 (20 detail records)																					
Sum		1111.41	1123	1187	8175	4289	3886	964	834	1048	957	0	0	2112	720	2075	504	941	116	637	368

1	2	23	24	25	26	27	28	29	30	31	32	33	34	35	36	37	38	39	40	41	42
0021	**Palpur Nyay Panchayat / न्याय पंचायत**																				
0399	Raksaha	0	0	0	0	0	0	0	0	0	0	0	0	0	0	0	0	0	1	1	2
0400	Vayapur	1	0	0	0	0	0	0	0	0	0	0	0	0	0	10	0	1	0	89	73
0401	Rampur Mu. Dhunno	3	0	0	0	0	0	1	0	0	0	0	0	0	0	6	0	0	0	105	166
0402	Dhunnu	6	0	0	0	8	0	15	0	0	0	3	1	1	0	18	0	2	42	303	368
0403	Perukia	0	0	0	0	0	0	0	0	0	0	0	0	0	0	0	0	0	0	0	0
0404	Lakhobhara	0	0	0	0	0	0	0	0	0	0	0	0	0	0	0	0	0	0	0	0
0405	Partap Chak	0	0	0	0	0	0	0	0	0	0	0	0	0	0	0	0	0	0	0	0
0406	Katawa Mafi	0	0	0	0	1	1	1	0	0	0	2	0	0	0	8	0	0	0	136	142
0407	Chandar Tali	0	0	0	0	0	0	0	0	0	0	0	0	0	0	0	0	0	0	0	0
0408	Bishunpurwa	2	0	0	0	13	0	2	0	8	0	5	0	1	0	11	1	0	113	215	281
0409	Parariya	0	1	0	0	1	0	0	0	0	0	1	0	0	0	8	0	0	0	207	296
0410	Dhanariya Khurd	0	0	0	0	17	1	67	0	0	0	7	0	2	0	6	0	0	0	162	272
0411	Anguarcatwa	0	0	0	0	1	0	3	0	0	0	1	0	0	0	0	0	0	0	9	10
0412	Sherwa	0	0	0	0	0	0	2	0	0	0	0	0	0	0	5	1	0	2	29	45
0413	Rasiya	11	0	0	0	8	3	15	0	6	0	8	0	4	0	23	0	0	0	312	399
0414	Bangalipur	0	0	0	0	0	0	1	0	0	0	1	0	1	0	5	0	0	5	29	65
0415	Gayapur	0	0	0	0	0	0	6	0	0	0	1	0	0	0	2	0	0	0	43	106
0416	Palpur	0	0	0	0	3	0	14	0	1	0	27	0	6	0	23	4	0	3	229	445
0417	Itaujhiya	1	0	0	0	0	0	0	0	0	0	2	0	0	0	3	0	0	0	31	58
0418	Mankapara	3	0	0	0	1	3	23	2	6	1	6	1	2	0	37	0	7	3	304	485
Summary for 'Nyay Panchayat' = 0021 (20 detail records)																					
Sum		27	1	0	0	53	8	150	2	21	1	64	2	17	0	165	6	10	169	2204	3213

1	2	3	4	5	6	7	8	9	10	11	12	13	14	15	16	17	18	19	20	21	22
0022	**Saidpur**	**Nyay Panchayat / न्याय पंचायत**																			
0419	Bhatpurwa	30.35	36	41	261	137	124	38	34	118	103	0	0	46	13	65	32	39	20	13	12
0420	Shampur	15.78	23	23	140	76	64	17	17	0	0	0	0	51	21	35	2	21	1	0	0
0421	Barhua	111.70	196	201	1190	641	549	118	116	106	91	0	0	340	151	323	81	129	11	153	64
0422	Saidupur	55.44	201	201	1276	660	616	134	127	122	106	0	0	385	197	330	84	101	45	28	17
0423	Saraiya	40.47	190	190	1205	611	594	133	151	86	74	0	0	352	140	286	16	79	3	30	1
0424	Basari	110.89	108	108	737	374	363	79	72	57	51	0	0	217	97	173	37	24	2	42	27
0425	Khojapur	52.21	82	102	538	282	256	53	77	108	98	0	0	74	10	150	30	54	7	94	23
0426	Ramshala	43.30	59	59	398	217	181	46	54	0	0	0	0	83	8	92	11	50	4	29	7
0427	Usari	44.52	53	60	430	220	210	39	51	83	75	0	0	132	55	89	9	70	6	2	2
0428	Janakpur	19.83	36	36	277	144	133	31	29	142	131	0	0	33	3	62	16	57	14	0	2
0429	Chamaripur	41.68	6	6	13	8	5	0	1	2	1	0	0	6	1	8	3	0	0	0	0
0430	Salawatpur	16.59	0	0	0	0	0	0	0	0	0	0	0	0	0	0	0	0	0	0	0
0431	Nikandopur	31.16	0	0	0	0	0	0	0	0	0	0	0	0	0	0	0	0	0	0	0
0432	Shahpur	62.32	146	146	921	511	410	87	82	240	165	0	0	101	31	252	101	88	9	78	90
0433	Belawar	104.31	93	93	349	181	168	31	39	66	52	0	0	1	0	129	1	129	1	0	0
0434	Dhannipur	27.92	51	62	413	220	193	61	43	36	39	0	0	50	9	107	26	74	11	18	15
0435	Khas	105.63	94	121	532	275	257	71	61	242	232	0	0	47	3	156	139	33	32	71	84
0436	Kaurihar	57.06	178	178	1194	619	575	170	143	306	297	0	0	239	72	331	178	111	33	139	123
0437	Magraur	48.47	162	162	921	482	439	114	116	207	192	0	0	119	15	241	8	128	3	94	5
Summary for 'Nyay Panchayat' = 0022 (19 detail records)																					
Sum		1019 63	1714	1789	10795	5658	5137	1222	1213	1921	1707	0	0	2276	826	2829	774	1187	202	791	472

1	2	23	24	25	26	27	28	29	30	31	32	33	34	35	36	37	38	39	40	41	42
0022	**Saidpur**	**Nyay Panchayat / न्याय पंचायत**																			
0419	Bhatpurwa	1	0	0	0	0	0	3	0	0	0	4	0	1	0	4	0	0	25	72	67
0420	Shampur	1	0	0	0	0	0	1	0	0	0	3	0	1	0	8	1	0	32	41	30
0421	Barhua	12	0	0	0	2	0	2	0	0	0	4	0	0	0	21	6	0	0	318	468
0422	Saidupur	3	0	0	0	88	8	17	0	0	0	31	4	18	0	44	10	1	1	329	531
0423	Saraiya	4	0	0	0	89	8	4	0	0	0	30	3	25	0	25	1	23	25	302	553
0424	Basari	4	0	0	0	0	1	36	2	4	0	47	2	1	0	15	3	0	4	201	322
0425	Khojapur	0	0	0	0	0	0	1	0	0	0	0	0	0	0	1	0	0	0	132	226
0426	Ramshala	0	0	0	0	10	0	3	0	0	0	0	0	0	0	0	0	0	0	125	170
0427	Usari	3	0	0	0	0	0	0	0	0	0	4	0	1	0	9	1	11	57	120	144
0428	Janakpur	0	0	0	0	1	0	0	0	0	0	0	0	2	0	2	0	10	43	72	74
0429	Chamaripur	0	0	0	0	0	0	8	3	0	0	0	0	0	0	0	0	0	0	0	2
0430	Salawatpur	0	0	0	0	0	0	0	0	0	0	0	0	0	0	0	0	0	0	0	0
0431	Nikandopur	0	0	0	0	0	0	0	0	0	0	0	0	0	0	0	0	0	0	0	0
0432	Shahpur	4	1	15	0	18	0	15	0	2	0	10	0	7	0	15	1	0	1	259	308
0433	Belawar	0	0	0	0	0	0	0	0	0	0	0	0	0	0	0	0	0	0	52	167
0434	Dhannipur	2	0	0	0	0	0	5	0	0	0	5	0	0	0	3	0	3	66	110	101
0435	Khas	1	0	0	0	0	0	2	12	0	0	47	10	0	0	2	1	3	7	116	111
0436	Kaurihar	17	4	0	0	24	18	8	0	2	0	8	0	3	0	19	0	5	42	283	355
0437	Magraur	0	0	0	0	11	0	1	0	1	0	0	0	0	0	6	0	0	16	241	415
Summary for 'Nyay Panchayat' = 0022 (19 detail records)																					
Sum		52	5	15	0	243	35	106	17	9	0	193	19	59	0	174	24	56	319	2773	4044

1	2	3	4	5	6	7	8	9	10	11	12	13	14	15	16	17	18	19	20	21	22
0023	**Kharaujha**	**Nyay Panchayat** / न्याय पंचायत																			
0438	Dhanariya Kala	19.43	17	17	115	58	57	9	8	7	9	0	0	18	10	31	31	18	17	13	14
0439	Dhanariya Khurd	21.25	60	60	398	207	191	31	45	91	83	0	0	68	26	104	53	31	24	72	29
0440	Hathmariya	12.14	0	0	0	0	0	0	0	0	0	0	0	0	0	0	0	0	0	0	0
0441	Tiara	147.72	144	145	955	506	449	100	86	163	132	0	0	262	101	247	58	107	0	90	54
0442	Ben	293.81	242	245	1660	877	783	189	162	219	220	0	0	386	117	440	275	229	133	195	140
0443	Sihar	144.88	106	107	574	322	252	47	41	94	75	0	0	119	14	157	130	64	51	89	74
0444	Salaya	70.42	24	24	143	79	64	18	17	79	64	0	0	42	4	38	8	0	0	36	8
0445	Mohanpurwa	32.78	0	0	0	0	0	0	0	0	0	0	0	0	0	0	0	0	0	0	0
0446	Bhaluhi	40.07	0	0	0	0	0	0	0	0	0	0	0	0	0	0	0	0	0	0	0
0447	Kharaujha	305.14	269	272	1655	862	793	159	156	262	222	0	0	381	145	436	200	151	62	208	121
0448	Hinauti	36.83	0	0	0	0	0	0	0	0	0	0	0	0	0	0	0	0	0	0	0
0449	Semraura	100.77	4	4	24	12	12	2	3	0	0	0	0	5	0	6	2	6	2	0	0
0450	Fatehpur	19.43	22	22	90	45	45	10	12	39	41	0	0	9	3	28	19	6	0	22	19
0451	Khajhra	99.15	123	123	321	166	155	15	13	142	125	0	0	18	1	130	112	2	0	127	112
0452	Isargorhwa	84.18	73	73	472	255	217	52	46	6	7	0	0	60	11	136	107	108	89	18	14
0453	Tetrahula	17.40	0	0	0	0	0	0	0	0	0	0	0	0	0	0	0	0	0	0	0
0454	Banarsiya	101.98	201	202	1093	578	515	141	111	208	179	0	0	241	76	308	158	281	139	18	18
0455	Arjikalan	28.73	29	34	218	113	105	25	21	46	44	0	0	68	31	42	10	30	4	7	6
0456	Nasopur	32.38	12	12	59	30	29	10	1	1	1	0	0	9	2	16	2	14	1	1	0
0457	Sultanpur	117.77	146	146	838	434	404	79	88	189	168	0	0	210	65	224	111	81	0	120	111
0458	Bana Kalan	8.50	0	0	0	0	0	0	0	0	0	0	0	0	0	0	0	0	0	0	0

1	2	23	24	25	26	27	28	29	30	31	32	33	34	35	36	37	38	39	40	41	42
0023	**Kharaujha**	**Nyay Panchayat** / न्याय पंचायत																			
0438	Dhanariya Kala	0	0	0	0	0	0	0	0	0	0	0	0	0	0	0	0	0	0	27	26
0439	Dhanariya Khurd	0	0	0	0	0	0	0	0	0	0	1	0	0	0	0	0	0	43	103	95
0440	Hathmariya	0	0	0	0	0	0	0	0	0	0	0	0	0	0	0	0	0	0	0	0
0441	Tiara	0	0	0	0	0	0	11	0	0	0	12	4	10	0	17	0	0	0	259	391
0442	Ben	2	0	0	0	0	0	1	0	0	0	1	0	1	0	11	2	0	54	437	454
0443	Sihar	0	0	0	0	4	5	0	0	0	0	0	0	0	0	0	0	0	6	165	116
0444	Salaya	0	0	0	0	0	0	0	0	1	0	0	0	0	0	1	0	0	27	41	29
0445	Mohanpurwa	0	0	0	0	0	0	0	0	0	0	0	0	0	0	0	0	0	0	0	0
0446	Bhaluhi	0	0	0	0	0	0	0	0	0	0	0	0	0	0	0	0	0	0	0	0
0447	Kharaujha	5	0	0	0	16	9	13	2	1	0	14	4	1	0	27	2	0	0	426	593
0448	Hinauti	0	0	0	0	0	0	0	0	0	0	0	0	0	0	0	0	0	0	0	0
0449	Semraura	0	0	0	0	0	0	0	0	0	0	0	0	0	0	0	0	0	0	6	10
0450	Fatehpur	0	0	0	0	0	0	0	0	0	0	0	0	0	0	0	0	0	10	17	16
0451	Khajhra	0	0	0	0	0	0	0	0	0	0	0	0	0	0	1	0	0	1	36	42
0452	Isargorhwa	0	0	0	0	8	2	1	0	0	0	0	2	0	0	1	0	0	0	119	110
0453	Tetrahula	0	0	0	0	0	0	0	0	0	0	0	0	0	0	0	0	0	0	0	0
0454	Banarsiya	1	0	0	0	0	0	0	0	0	0	1	0	0	0	7	1	0	0	270	357
0455	Arjikalan	0	0	0	0	0	0	1	0	0	0	2	0	0	0	2	0	0	1	71	94
0456	Nasopur	0	0	0	0	1	1	0	0	0	0	0	0	0	0	0	0	0	0	14	27
0457	Sultanpur	2	0	0	0	3	0	10	0	0	0	3	0	2	0	3	0	0	116	210	177
0458	Bana Kalan	0	0	0	0	0	0	0	0	0	0	0	0	0	0	0	0	0	0	0	0

1	2	3	4	5	6	7	8	9	10	11	12	13	14	15	16	17	18	19	20	21	22
0459	Chaknsopur	8.09	13	13	63	28	35	6	7	28	35	0	0	5	0	14	20	0	0	14	20
0460	Galimapur	44.92	23	23	157	79	78	15	15	18	17	0	0	26	3	50	46	13	12	36	34
0461	Muhiuddinpur	28.33	0	0	0	0	0	0	0	0	0	0	0	0	0	0	0	0	0	0	0
0462	Arazi Khurd	28.73	54	61	473	234	239	53	68	131	130	0	0	80	14	120	18	82	2	25	15
0463	Panapur	15.78	0	0	0	0	0	0	0	0	0	0	0	0	0	0	0	0	0	0	0
0464	Arazi Krishnarpan	26.31	46	50	386	202	184	42	44	84	76	0	0	81	19	112	36	64	0	45	36
0465	Isapur Khurd	91.46	26	26	158	74	84	14	15	29	33	0	0	16	1	44	13	24	0	4	11
0466	Isapur Kalan	107.25	46	46	253	141	112	16	20	46	33	0	0	34	4	94	0	83	0	0	0
0467	Ghurahupur	27.92	59	59	434	235	199	41	43	29	33	0	0	37	2	129	0	96	0	0	0
0468	Ghatamapur	10.93	0	0	0	0	0	0	0	0	0	0	0	0	0	0	0	0	0	0	0
Summary for 'Nyay Panchayat' = 0023 (31 detail records)																					
Sum		2124 48	1739	1764	10539	5537	5002	1074	1022	1911	1727	0	0	2175	649	2906	1409	1490	536	1140	836
0024	**Chhitam pur**	**Nyay Panchayat / न्याय पंचायत**																			
0469	Mobarakpur	177.26	101	101	748	389	359	67	56	29	24	0	0	72	12	191	15	189	14	0	1
0470	Malhar	201.95	120	122	800	417	383	96	90	144	162	0	0	143	28	242	11	177	2	58	9
0471	Patsar	16.59	9	9	41	21	20	5	2	21	20	0	0	0	0	12	13	0	0	12	13
0472	Musakhand	357.75	264	264	1467	775	692	166	154	286	238	0	0	304	63	409	36	336	7	45	28
0473	Ban Bhikhampur	54.23	69	69	392	202	190	44	47	69	60	0	0	88	28	113	36	76	5	29	30
0474	Dhorhanpur	177.26	157	157	884	483	401	122	101	180	158	0	0	252	19	214	81	95	1	94	74
0475	Chhitampur	93.08	192	192	1111	579	532	120	118	88	102	0	0	216	45	310	60	197	18	32	41
0476	Tala	46.14	101	119	609	320	289	59	56	168	146	0	0	144	28	171	67	81	27	42	39
Summary for 'Nyay Panchayat' = 0024 (8 detail records)																					
Sum		1124.26	1013	1033	6052	3186	2866	679	624	985	910	0	0	1219	223	1662	319	1151	74	312	235

1	2	23	24	25	26	27	28	29	30	31	32	33	34	35	36	37	38	39	40	41	42
0459	Chaknsopur	0	0	0	0	0	0	0	0	0	0	0	0	0	0	0	0	0	0	14	15
0460	Galimapur	0	0	0	0	0	0	1	0	0	0	0	0	0	0	0	0	0	0	29	32
0461	Muhiuddinpur	0	0	0	0	0	0	0	0	0	0	0	0	0	0	0	0	0	0	0	0
0462	Arazi Khurd	3	0	0	0	0	1	4	0	0	0	1	0	1	0	4	0	0	54	114	167
0463	Panapur	0	0	0	0	0	0	0	0	0	0	0	0	0	0	0	0	0	0	0	0
0464	Arazi Krishnarpan	0	0	0	0	0	0	2	0	0	0	0	0	0	0	1	0	0	1	90	147
0465	Isapur Khurd	0	0	0	0	14	2	0	0	0	0	1	0	1	0	0	0	0	2	30	69
0466	Isapur Kalan	0	0	0	0	0	0	8	0	0	0	0	0	2	0	1	0	0	0	47	112
0467	Ghurahupur	0	0	0	0	0	0	33	0	0	0	0	0	0	0	0	0	0	0	106	199
0468	Ghatamapur	0	0	0	0	0	0	0	0	0	0	0	0	0	0	0	0	0	0	0	0
Summary for 'Nyay Panchayat' = 0023 (31 detail records)																					
Sum		13	0	0	0	46	20	85	2	2	0	36	10	18	0	76	5	0	315	2631	3278
0024	**Chhitam pur**	**Nyay Panchayat / न्याय पंचायत**																			
0469	Mobarakpur	0	0	0	0	0	0	0	0	0	0	1	0	1	0	0	0	10	201	188	143
0470	Malhar	2	0	0	0	0	0	1	0	0	0	0	0	2	0	2	0	5	208	170	164
0471	Patsar	0	0	0	0	0	0	0	0	0	0	0	0	0	0	0	0	0	0	9	7
0472	Musakhand	7	0	0	0	4	1	2	0	0	0	1	0	4	0	10	0	3	252	363	404
0473	Ban Bhikhampur	2	0	0	0	0	0	0	0	0	0	2	0	0	0	4	1	0	77	89	77
0474	Dhorhanpur	2	0	0	0	2	1	5	0	0	0	2	0	1	0	13	5	9	6	260	314
0475	Chhitampur	2	0	0	0	9	1	46	0	1	0	14	0	5	0	4	0	0	5	269	467
0476	Tala	17	0	0	0	0	0	13	0	0	0	9	0	1	0	8	1	0	1	149	221
Summary for 'Nyay Panchayat' = 0024 (8 detail records)																					
Sum		32	0	0	0	15	3	67	0	1	0	29	0	14	0	41	7	27	750	1497	1797

1	2	3	4	5	6	7	8	9	10	11	12	13	14	15	16	17	18	19	20	21	22
Summary for 'Tahsil' = 0060 (188 detail records)																					
Sum		16208.80	14207	14572	95846	50263	45583	10431	9804	14873	13395	0	0	22708	7785	25643	8073	11750	1992	9236	5623
Summary for 'CD Block' = 0210 (188 detail records)																					
Sum		16208.80	14207	14572	95846	50263	45583	10431	9804	14873	13395	0	0	22708	7785	25643	8073	11750	1992	9236	5623

1	2	23	24	25	26	27	28	29	30	31	32	33	34	35	36	37	38	39	40	41	42
Summary for 'Tahsil' = 0060 (188 detail records)																					
Sum		198	7	26	1	798	142	850	112	93	13	981	76	250	1	1461	106	222	4245	24398	33265
Summary for 'CD Block' = 0210 (188 detail records)																					
Sum		198	7	26	1	798	142	850	112	93	13	981	76	250	1	1461	106	222	4245	24398	33265

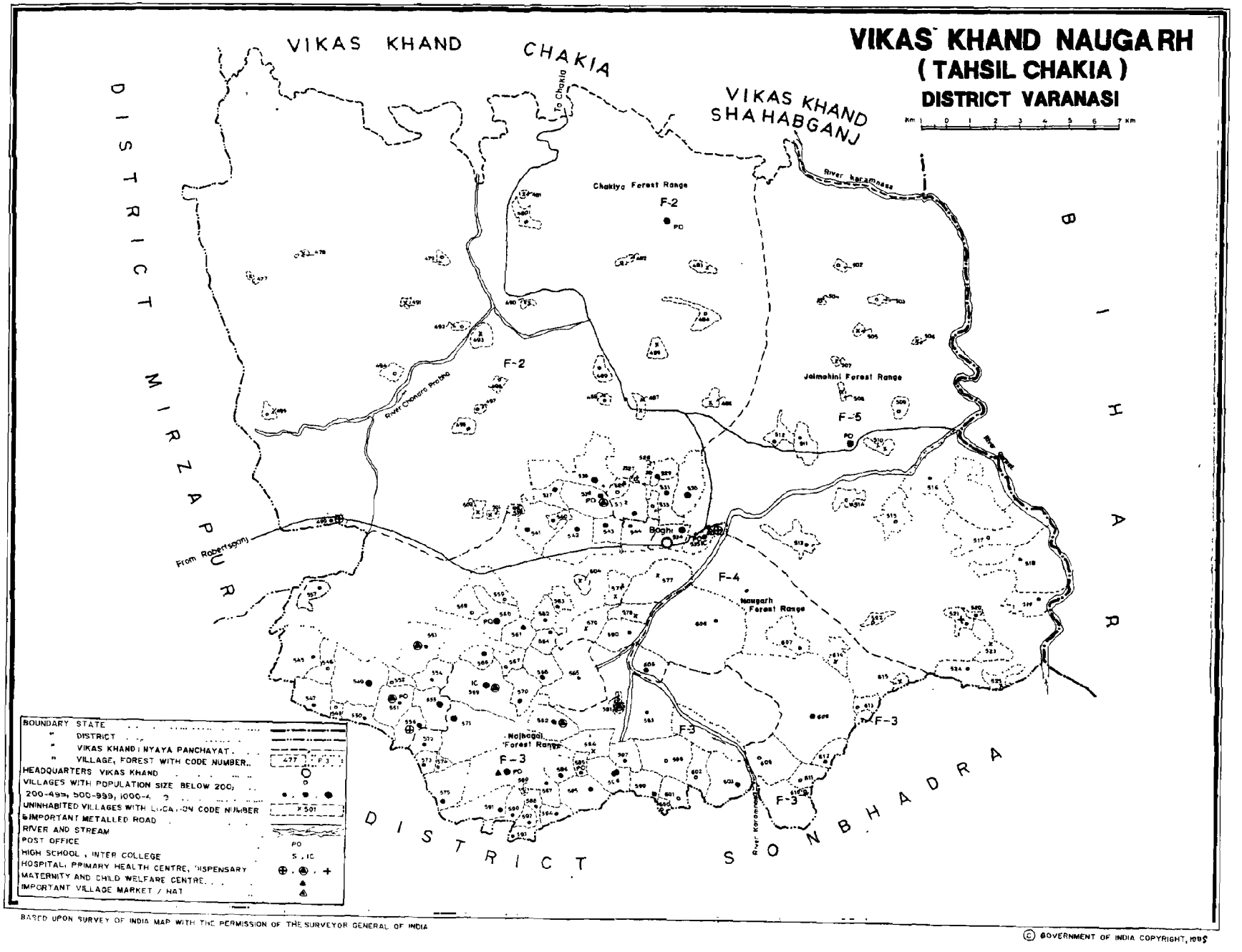

BASED UPON SURVEY OF INDIA MAP WITH THE PERMISSION OF THE SURVEYOR GENERAL OF INDIA

© GOVERNMENT OF INDIA COPYRIGHT, 1985

1	2	3	4	5	6	7	8	9	10	11	12	13	14	15	16	17	18	19	20	21	22
0220	Naugarh	CD Block / सा. वि. खण्ड												तहसील / Tahsil				Chakiya			0060
0025	Jamsoti	Nyay Panchayat / न्याय पंचायत																			
0477	Bhaisarha	8.90	0	0	0	0	0	0	0	0	0	0	0	0	0	0	0	0	0	0	0
0478	Burhan	21.85	0	0	0	0	0	0	0	0	0	0	0	0	0	0	0	0	0	0	0
0479	Dhusuria	35.21	6	6	18	11	7	3	0	11	7	0	0	0	0	0	0	0	0	0	0
0480	Jamsoti	75.68	64	64	457	238	219	59	60	194	187	0	0	61	8	118	2	1	0	117	2
0481	Basua Arhar	4.05	0	0	0	0	0	0	0	0	0	0	0	0	0	0	0	0	0	0	0
0482	Dakahi	19.02	7	7	64	38	26	4	5	0	0	0	0	25	0	18	0	18	0	0	0
0483	Gothauli	8.09	0	0	0	0	0	0	0	0	0	0	0	0	0	0	0	0	0	0	0
0484	Lerhaka	89.84	25	25	144	84	60	9	10	22	24	0	0	13	0	36	1	35	0	1	1
0485	Suruhuria	48.16	0	0	0	0	0	0	0	0	0	0	0	0	0	0	0	0	0	0	0
0486	Baluhawa Adhar	15.78	0	0	0	0	0	0	0	0	0	0	0	0	0	0	0	0	0	0	0
0487	Lolar Chuwan	42.90	0	0	0	0	0	0	0	0	0	0	0	0	0	0	0	0	0	0	0
0488	Lauwari Kalan	34.80	24	25	132	74	58	19	9	72	56	0	0	22	3	38	11	11	0	6	10
0489	Lauwari Khurd	53.02	48	49	284	149	135	27	29	105	96	0	0	32	1	87	6	61	2	5	0
0490	Latmarwa	11.33	0	0	0	0	0	0	0	0	0	0	0	0	0	0	0	0	0	0	0
0491	Baliari	12.95	0	0	0	0	0	0	0	0	0	0	0	0	0	0	0	0	0	0	0
0492	Hinaut Ghat	18.21	28	32	145	66	79	11	28	57	67	0	0	6	0	41	14	10	5	1	0
0493	Baraur	53.83	0	0	0	0	0	0	0	0	0	0	0	0	0	0	0	0	0	0	0
0494	Semariya	50.18	37	38	163	89	74	16	22	81	74	0	0	3	0	50	19	22	9	1	0
0495	Dhawathw	29.14	25	25	118	62	56	12	9	62	56	0	0	6	0	39	32	33	31	0	0

1	2	23	24	25	26	27	28	29	30	31	32	33	34	35	36	37	38	39	40	41	42
0220	**Naugarh**	**CD Block** / सा. वि. खण्ड																			
														तहसील / **Tahsil**				**Chakiya**			**0060**
0025	**Jamsoti**	**Nyay Panchayat** / न्याय पंचायत																			
0477	Bhaisarha	0	0	0	0	0	0	0	0	0	0	0	0	0	0	0	0	0	0	0	0
0478	Burhan	0	0	0	0	0	0	0	0	0	0	0	0	0	0	0	0	0	0	0	0
0479	Dhusuria	0	0	0	0	0	0	0	0	0	0	0	0	0	0	0	0	0	0	11	7
0480	Jamsoti	0	0	0	0	0	0	0	0	0	0	0	0	0	0	0	0	0	0	120	217
0481	Basua Arhar	0	0	0	0	0	0	0	0	0	0	0	0	0	0	0	0	0	0	0	0
0482	Dakahi	0	0	0	0	0	0	0	0	0	0	0	0	0	0	0	0	0	0	20	26
0483	Gothauli	0	0	0	0	0	0	0	0	0	0	0	0	0	0	0	0	0	0	0	0
0484	Lerhaka	0	0	0	0	0	0	0	0	0	0	0	0	0	0	0	0	0	0	48	59
0485	Suruhuria	0	0	0	0	0	0	0	0	0	0	0	0	0	0	0	0	0	0	0	0
0486	Baluhawa Adhar	0	0	0	0	0	0	0	0	0	0	0	0	0	0	0	0	0	0	0	0
0487	Lolar Chuwan	0	0	0	0	0	0	0	0	0	0	0	0	0	0	0	0	0	0	0	0
0488	Lauwari Kalan	0	0	19	1	2	0	0	0	0	0	0	0	0	0	0	0	0	17	36	30
0489	Lauwari Khurd	15	3	0	0	0	0	0	0	0	0	6	1	0	0	0	0	0	74	62	55
0490	Latmarwa	0	0	0	0	0	0	0	0	0	0	0	0	0	0	0	0	0	0	0	0
0491	Baliari	0	0	0	0	0	0	0	0	0	0	0	0	0	0	0	0	0	0	0	0
0492	Hinaut Ghat	27	9	0	0	0	0	2	0	0	0	1	0	0	0	0	0	2	19	23	46
0493	Baraur	0	0	0	0	0	0	0	0	0	0	0	0	0	0	0	0	0	0	0	0
0494	Semariya	27	10	0	0	0	0	0	0	0	0	0	0	0	0	0	0	9	14	30	41
0495	Dhawathw	6	1	0	0	0	0	0	0	0	0	0	0	0	0	0	0	0	0	23	24

1	2	3	4	5	6	7	8	9	10	11	12	13	14	15	16	17	18	19	20	21	22
0496	Sehuwa	34.40	1	1	2	1	1	0	0	0	0	0	0	0	0	1	1	1	1	0	0
0497	Shripur	10.93	6	7	42	26	16	1	1	3	3	0	0	1	0	15	0	8	0	7	0
0498	Narkait	43.30	50	51	364	193	171	31	25	134	124	0	0	17	0	115	3	45	0	68	3
0499	Jatmohni Posta	42.90	32	32	229	131	98	27	21	2	0	0	0	48	1	67	14	53	14	2	0
0500	Mahuwari	29.95	0	0	0	0	0	0	0	0	0	0	0	0	0	0	0	0	0	0	0
0501	Chahalawa	9.71	0	0	0	0	0	0	0	0	0	0	0	0	0	0	0	0	0	0	0
Summary for 'Nyay Panchayat' = 0025 (25 detail records)																					
Sum		804.13	353	362	2162	1162	1000	219	219	743	694	0	0	234	13	625	103	298	62	208	16

1	2	23	24	25	26	27	28	29	30	31	32	33	34	35	36	37	38	39	40	41	42
0496	Sehuwa	0	0	0	0	0	0	0	0	0	0	0	0	0	0	0	0	0	0	0	0
0497	Shripur	0	0	0	0	0	0	0	0	0	0	0	0	0	0	0	0	0	0	11	16
0498	Narkait	2	0	0	0	0	0	0	0	0	0	0	0	0	0	0	0	0	0	78	168
0499	Jatmohni Posta	1	0	0	0	2	0	0	0	0	0	2	0	0	0	7	0	3	24	61	60
0500	Mahuwari	0	0	0	0	0	0	0	0	0	0	0	0	0	0	0	0	0	0	0	0
0501	Chahalawa	0	0	0	0	0	0	0	0	0	0	0	0	0	0	0	0	0	0	0	0
Summary for 'Nyay Panchayat' = 0025 (25 detail records)																					
Sum		78	23	19	1	4	0	2	0	0	0	9	1	0	0	7	0	14	148	523	749

1	2	3	4	5	6	7	8	9	10	11	12	13	14	15	16	17	18	19	20	21	22
0026	**Mangrahi**	**Nyay Panchayat / न्याय पंचायत**																			
0502	Kolharia	17.81	7	7	28	13	15	4	5	13	15	0	0	0	0	7	1	7	0	0	1
0503	Pandi	29.54	9	9	89	39	50	11	17	37	49	0	0	6	0	20	0	4	0	16	0
0504	Karmath Chuwan	7.28	11	11	44	22	22	5	5	22	22	0	0	0	0	12	0	2	0	10	0
0505	Sapahar	17.81	0	0	0	0	0	0	0	0	0	0	0	0	0	0	0	0	0	0	0
0506	Kashi Jhor	6.88	0	0	0	0	0	0	0	0	0	0	0	0	0	0	0	0	0	0	0
0507	Malwaria	6.88	0	0	0	0	0	0	0	0	0	0	0	0	0	0	0	0	0	0	0
0508	Deori Khurd	12.95	0	0	0	0	0	0	0	0	0	0	0	0	0	0	0	0	0	0	0
0509	Aurwatand	55.44	26	27	142	81	61	14	16	66	44	0	0	31	1	48	20	4	0	42	20
0510	Sehuwanar	123.03	0	0	0	0	0	0	0	0	0	0	0	0	0	0	0	0	0	0	0
0511	Deori Kalan	135.57	56	56	413	232	181	45	37	44	45	0	0	40	1	128	68	96	3	32	65
0512	Nonawat	204.78	73	73	355	196	159	49	26	180	145	0	0	7	1	94	27	56	13	36	11
0513	Mangrahi	84.58	81	81	445	247	198	50	58	91	69	0	0	55	2	151	87	50	36	70	51
0514	Dhobahi	119.39	12	12	78	38	40	13	7	34	35	0	0	4	0	13	5	11	3	2	2
0515	Horila	171.59	33	33	155	84	71	23	15	70	55	0	0	18	0	45	20	30	7	12	11
0516	Semarsa Dhopur	359.78	33	33	210	121	89	37	23	71	56	0	0	0	0	64	3	4	0	60	3
0517	Pathraur	396.02	22	22	126	67	59	17	19	67	59	0	0	0	0	29	5	0	0	29	5
0518	Jamsot	380.42	47	47	306	159	147	48	38	113	103	0	0	0	0	89	21	17	0	70	21
0519	Shahpur	149.91	51	58	247	134	113	23	25	10	8	0	0	2	0	87	70	87	70	0	0
0520	Sonephul	94.70	2	2	14	9	5	2	0	0	0	0	0	0	0	7	5	7	5	0	0
0521	Gahila	65.56	46	46	294	155	139	27	35	48	46	0	0	29	0	88	0	56	0	28	0
0522	Hathini	65.56	14	14	77	38	39	7	6	0	0	0	0	2	0	20	1	20	1	0	0

1	2	23	24	25	26	27	28	29	30	31	32	33	34	35	36	37	38	39	40	41	42
0026	**Mangrahi**	**Nyay Panchayat / न्याय पंचायत**																			
0502	Kolharia	0	0	0	0	0	0	0	0	0	0	0	0	0	0	0	0	0	0	6	14
0503	Pandi	0	0	0	0	0	0	0	0	0	0	0	0	0	0	0	0	0	0	19	50
0504	Karmath Chuwan	0	0	0	0	0	0	0	0	0	0	0	0	0	0	0	0	0	0	10	22
0505	Sapahar	0	0	0	0	0	0	0	0	0	0	0	0	0	0	0	0	0	0	0	0
0506	Kashi Jhor	0	0	0	0	0	0	0	0	0	0	0	0	0	0	0	0	0	0	0	0
0507	Malwaria	0	0	0	0	0	0	0	0	0	0	0	0	0	0	0	0	0	0	0	0
0508	Deori Khurd	0	0	0	0	0	0	0	0	0	0	0	0	0	0	0	0	0	0	0	0
0509	Aurwatand	1	0	0	0	0	0	0	0	0	0	0	0	1	0	0	0	0	0	33	41
0510	Sehuwanar	0	0	0	0	0	0	0	0	0	0	0	0	0	0	0	0	0	0	0	0
0511	Deori Kalan	0	0	0	0	0	0	0	0	0	0	0	0	0	0	0	0	0	7	104	106
0512	Nonawat	0	0	0	0	1	3	0	0	0	0	0	0	1	0	0	0	1	31	101	101
0513	Mangrahi	2	0	0	0	21	0	1	0	0	0	4	0	0	0	3	0	0	4	96	107
0514	Dhobahi	0	0	0	0	0	0	0	0	0	0	0	0	0	0	0	0	6	15	19	20
0515	Horila	0	0	0	0	1	2	0	0	0	0	0	0	1	0	1	0	4	23	35	28
0516	Semarsa Dhopur	0	0	0	0	0	0	0	0	0	0	0	0	0	0	0	0	0	0	57	86
0517	Pathraur	0	0	0	0	0	0	0	0	0	0	0	0	0	0	0	0	0	0	38	54
0518	Jamsot	0	0	0	0	0	0	0	0	0	0	2	0	0	0	0	0	0	0	70	126
0519	Shahpur	0	0	0	0	0	0	0	0	0	0	0	0	0	0	0	0	0	0	47	43
0520	Sonephul	0	0	0	0	0	0	0	0	0	0	0	0	0	0	0	0	0	0	2	0
0521	Gahila	1	0	0	0	0	0	1	0	0	0	1	0	0	0	1	0	0	0	67	139
0522	Hathini	0	0	0	0	0	0	0	0	0	0	0	0	0	0	0	0	0	0	18	38

1	2	3	4	5	6	7	8	9	10	11	12	13	14	15	16	17	18	19	20	21	22
0523	Batas Tand	161.88	0	0	0	0	0	0	0	0	0	0	0	0	0	0	0	0	0	0	0
0524	Sukhdeopur	186.16	12	12	68	37	31	5	3	4	4	0	0	10	0	24	16	24	5	0	11
0525	Sheopur	61.92	0	0	0	0	0	0	0	0	0	0	0	0	0	0	0	0	0	0	0
Summary for 'Nyay Panchayat' = 0026 (24 detail records)																					
Sum		2915.44	535	543	3091	1672	1419	380	335	870	755	0	0	204	5	926	349	475	143	407	201
0027	**Naugarh**	**Nyay Panchayat / न्याय पंचायत**																			
0526	Malwaria	53.83	33	33	189	102	87	14	19	25	17	0	0	51	14	61	31	27	12	31	19
0527	Binayakpur	9.31	52	52	186	99	87	17	15	99	87	0	0	3	1	66	60	2	1	64	59
0528	Bindrawan	17.40	16	16	117	64	53	7	7	14	12	0	0	25	4	37	28	33	25	2	3
0529	Amritpur	56.25	149	162	979	520	459	109	131	231	207	0	0	163	2	252	149	98	60	125	88
0530	Deokhat	234.73	182	182	1066	565	501	95	100	351	290	0	0	193	17	345	169	102	14	231	155
0531	Semara Kusahi	168.76	99	99	700	368	332	73	74	39	46	0	0	144	36	211	139	207	139	0	0
0532	Malewar	122.62	132	132	740	389	351	65	63	223	205	0	0	67	8	244	0	87	0	154	0
0533	Semara Arzi	41.28	3	3	28	12	16	1	3	0	0	0	0	9	7	6	0	6	0	0	0
0534	Baghi	115.34	393	393	2076	1115	961	267	257	350	308	0	0	522	213	570	62	135	7	187	44
0535	Naugarh	40.07	90	90	546	289	257	52	51	3	5	0	0	152	70	134	8	58	0	28	0
Summary for 'Nyay Panchayat' = 0027 (10 detail records)																					
Sum		859.59	1149	1162	6627	3523	3104	700	720	1335	1177	0	0	1329	372	1926	646	755	258	822	368

1	2	23	24	25	26	27	28	29	30	31	32	33	34	35	36	37	38	39	40	41	42
0523	Batas Tand	0	0	0	0	0	0	0	0	0	0	0	0	0	0	0	0	0	0	0	0
0524	Sukhdeopur	0	0	0	0	0	0	0	0	0	0	0	0	0	0	0	0	0	0	13	15
0525	Sheopur	0	0	0	0	0	0	0	0	0	0	0	0	0	0	0	0	0	0	0	0
Summary for 'Nyay Panchayat' = 0026 (24 detail records)																					
Sum		4	0	0	0	23	5	2	0	0	0	7	0	3	0	5	0	11	80	735	990
0027	**Naugarh**	**Nyay Panchayat / न्याय पंचायत**																			
0526	Malwaria	1	0	0	0	0	0	0	0	0	0	0	0	0	0	2	0	0	0	41	56
0527	Binayakpur	0	0	0	0	0	0	0	0	0	0	0	0	0	0	0	0	0	0	33	27
0528	Bindrawan	0	0	0	0	0	0	0	0	0	0	0	0	0	0	2	0	0	3	27	22
0529	Amritpur	1	0	0	0	16	0	1	0	2	0	1	0	1	0	7	1	0	0	268	310
0530	Deokhat	0	0	0	0	0	0	0	0	3	0	1	0	0	0	8	0	0	0	220	332
0531	Semara Kusahi	0	0	0	0	0	0	0	0	0	0	0	0	0	0	4	0	0	0	157	193
0532	Malewar	0	0	0	0	0	0	0	0	0	0	1	0	0	0	2	0	0	0	145	351
0533	Semara Arzi	0	0	0	0	0	0	0	0	0	0	0	0	0	0	0	0	0	0	6	16
0534	Baghi	9	0	0	0	5	0	18	1	5	0	115	7	18	1	78	2	1	90	544	809
0535	Naugarh	2	0	0	0	16	2	6	0	1	0	8	1	0	0	15	5	0	3	155	246
Summary for 'Nyay Panchayat' = 0027 (10 detail records)																					
Sum		13	0	0	0	37	2	25	1	11	0	126	8	19	1	118	8	1	96	1596	2362

1	2	3	4	5	6	7	8	9	10	11	12	13	14	15	16	17	18	19	20	21	22
0028	**Amdaha Charanp**	**Nyay Panchayat** / न्याय पंचायत																			
0536	Golabad	379.61	165	165	1042	582	460	103	91	144	124	0	0	138	17	320	76	170	4	140	72
0537	Bodalpur	112.91	86	86	517	286	231	44	44	75	68	0	0	100	4	170	120	105	40	54	80
0538	Amdhha Charanpur	238.37	110	112	731	370	361	66	79	120	125	0	0	108	20	191	57	111	3	62	53
0539	Naudthawa	33.99	27	27	131	65	66	8	15	59	60	0	0	37	9	33	29	22	1	9	28
0540	Jhumaria	43.30	70	71	361	196	165	39	28	156	133	0	0	67	15	99	11	48	1	29	4
0541	Murwatia	209.63	119	128	732	380	352	84	82	129	104	0	0	140	27	223	86	179	71	30	15
0542	Dumaria	284.50	93	93	607	336	271	68	54	132	103	0	0	85	15	200	153	99	81	100	72
0543	Rithia	161.88	128	128	629	318	311	62	68	149	137	0	0	102	29	176	1	60	0	112	1
0544	Batauwa	137.60	61	61	400	209	191	34	43	14	16	0	0	48	4	129	72	109	60	14	12
Summary for 'Nyay Panchayat' = 0028 (9 detail records)																					
Sum		1601 79	859	871	5150	2742	2408	508	504	978	870	0	0	825	140	1541	605	903	261	550	337

1	2	23	24	25	26	27	28	29	30	31	32	33	34	35	36	37	38	39	40	41	42
0028	**Amdaha Charanp Nyay Panchayat / न्याय पंचायत**																				
0536	Golabad	0	0	0	0	0	0	0	0	0	0	4	0	0	0	6	0	0	0	262	384
0537	Bodalpur	2	0	0	0	1	0	2	0	0	0	2	0	0	0	4	0	0	0	116	111
0538	Amdhha Charanpur	1	0	0	0	2	0	0	0	0	0	1	0	3	0	11	1	0	5	179	299
0539	Naudthawa	0	0	0	0	1	0	0	0	0	0	0	0	0	0	1	0	0	0	32	37
0540	Jhumaria	0	0	0	0	19	6	1	0	0	0	0	0	0	0	2	0	0	72	97	82
0541	Murwatia	0	0	0	0	6	0	2	0	0	0	3	0	0	0	3	0	0	0	157	266
0542	Dumaria	0	0	0	0	0	0	0	0	0	0	0	0	0	0	1	0	0	0	136	118
0543	Rithia	0	0	0	0	0	0	0	0	0	0	1	0	0	0	3	0	0	0	142	310
0544	Batauwa	2	0	0	0	4	0	0	0	0	0	0	0	0	0	0	0	0	0	80	119
Summary for 'Nyay Panchayat' = 0028 (9 detail records)																					
Sum		5	0	0	0	33	6	5	0	0	0	11	0	3	0	31	1	0	77	1201	1726

1	2	3	4	5	6	7	8	9	10	11	12	13	14	15	16	17	18	19	20	21	22
0029	**Bojh**	**Nyay Panchayat / न्याय पंचायत**																			
0545	Chamer Bandh	441.53	76	76	458	241	217	54	51	23	22	0	0	40	7	146	41	79	0	66	41
0546	Haria Bandh	127.48	14	14	69	36	33	5	7	5	2	0	0	19	5	24	0	1	0	9	0
0547	Chuppepur	197.90	43	43	338	181	157	48	34	72	62	0	0	76	12	88	26	56	11	11	15
0548	Bijaidih	33.59	5	6	48	26	22	8	3	0	0	0	0	9	6	16	3	0	0	11	3
0549	Bojh	482.00	189	189	1068	559	509	122	102	332	293	0	0	140	26	319	237	129	91	94	142
0550	Aurahi	123.84	65	68	452	229	223	34	41	173	160	0	0	43	8	141	113	28	6	60	106
0551	Shamaserpur	193.04	81	81	346	168	178	22	37	76	89	0	0	82	55	106	42	32	3	45	38
0552	Pharasa	50.59	32	32	169	86	83	14	26	27	32	0	0	25	0	53	14	21	0	26	14
0553	Atrawa	335.09	43	43	273	142	131	30	27	9	13	0	0	71	19	68	3	34	0	26	2
0554	Bhardura	160.67	50	50	304	164	140	40	23	23	19	0	0	57	12	84	16	62	1	20	15
0555	Bishesarpur	217.32	187	187	1220	639	581	106	107	103	95	0	0	123	17	351	99	188	29	157	70
0556	Piparahi	148.93	120	121	799	423	376	104	89	252	220	0	0	66	3	192	68	116	20	67	48
0557	Uditpur	99.96	41	45	305	165	140	28	27	62	54	0	0	69	25	96	33	51	9	19	23
Summary for 'Nyay Panchayat' = 0029 (13 detail records)																					
Sum		2611.94	946	955	5849	3059	2790	615	574	1157	1061	0	0	820	195	1684	695	797	170	611	517

1	2	23	24	25	26	27	28	29	30	31	32	33	34	35	36	37	38	39	40	41	42
0029	**Bojh**	**Nyay Panchayat / न्याय पंचायत**																			
0545	Chamer Bandh	0	0	0	0	1	0	0	0	0	0	0	0	0	0	0	0	0	46	95	130
0546	Haria Bandh	0	0	0	0	9	0	0	0	0	0	1	0	0	0	4	0	0	1	12	32
0547	Chuppepur	1	0	0	0	11	0	5	0	0	0	0	0	1	0	3	0	1	7	92	124
0548	Bijaidih	0	0	0	0	5	0	0	0	0	0	0	0	0	0	0	0	0	0	10	19
0549	Bojh	10	0	0	0	74	4	2	0	0	0	1	0	1	0	8	0	2	26	238	246
0550	Aurahi	0	0	0	0	53	1	0	0	0	0	0	0	0	0	0	0	0	48	88	62
0551	Shamaserpur	1	0	2	0	4	0	6	0	0	0	3	0	0	0	13	1	0	0	62	136
0552	Pharasa	1	0	0	0	0	0	3	0	0	0	2	0	0	0	0	0	0	0	33	69
0553	Atrawa	1	0	0	0	1	0	5	1	0	0	0	0	0	0	1	0	0	0	74	128
0554	Bhardura	1	0	0	0	0	0	0	0	0	0	1	0	0	0	0	0	0	57	80	67
0555	Bishesarpur	0	0	0	0	0	0	0	0	0	0	0	0	0	0	6	0	0	13	288	469
0556	Piparahi	0	0	0	0	0	0	9	0	0	0	0	0	0	0	0	0	2	51	229	257
0557	Uditpur	12	0	0	0	10	0	0	0	0	0	3	1	1	0	0	0	3	61	66	46
Summary for 'Nyay Panchayat' = 0029 (13 detail records)																					
Sum		27	0	2	0	168	5	30	1	0	0	11	1	3	0	35	1	8	310	1367	1785

1	2	3	4	5	6	7	8	9	10	11	12	13	14	15	16	17	18	19	20	21	22
0030	**Majhgawan**	**Nyay Panchayat / न्याय पंचायत**																			
0558	Lohsania	163.90	3	3	15	8	7	0	1	7	4	0	0	4	4	4	3	1	1	1	1
0559	Saharastal	116.15	11	11	92	51	41	10	7	22	19	0	0	30	15	24	8	14	1	8	7
0560	Majhagain	241.60	206	206	1064	548	516	100	114	213	205	0	0	164	62	293	29	79	4	194	16
0561	Thatwa	129.50	160	160	833	426	407	106	110	216	197	0	0	137	18	247	187	88	102	51	79
0562	Laltapur	123.03	54	54	379	207	172	48	39	43	34	0	0	95	7	96	21	79	15	6	6
0563	Basauli	68.80	73	73	419	227	192	51	52	128	95	0	0	112	24	117	54	34	5	55	26
0564	Hanumanpur	83.77	61	61	308	161	147	45	36	118	109	0	0	11	1	84	48	32	3	52	45
0565	Bhaisaura	473.09	73	73	427	226	201	65	59	0	0	0	0	20	1	107	10	33	6	69	4
0566	Derora	116.15	138	149	768	396	372	60	78	134	123	0	0	139	31	232	72	106	19	37	48
0567	Barwatand	86.20	30	30	153	83	70	17	16	74	60	0	0	16	6	41	2	17	0	18	2
0568	Tendua	97.94	118	118	733	362	371	83	94	294	288	0	0	92	25	203	60	62	4	74	54
0569	Majhgawan	489.28	271	274	1698	861	837	177	191	302	309	0	0	329	70	501	230	324	151	82	76
0570	Narwadapur	204.78	99	101	602	311	291	61	47	115	101	0	0	52	7	181	3	122	1	48	1
0571	Jai Mohani	486.04	309	311	1834	984	850	178	178	445	400	0	0	433	115	557	150	283	71	146	76
0572	Janakpur	108.86	64	64	477	251	226	56	45	207	185	0	0	64	18	139	25	63	1	34	24
0573	Tiwaripur	65.56	47	47	291	145	146	25	28	144	143	0	0	14	1	90	48	21	0	58	48
0574	Imauadih	46.54	23	23	163	81	82	15	21	77	74	0	0	11	0	49	15	11	1	23	13
0575	Sonawar	254.56	156	156	792	447	345	85	76	83	65	0	0	73	4	247	4	169	2	19	2
Summary for 'Nyay Panchayat' = 0030 (18 detail records)																					
Sum		3355 75	1896	1914	11048	5775	5273	1182	1192	2622	2411	0	0	1796	409	3212	969	1538	387	975	528

1	2	23	24	25	26	27	28	29	30	31	32	33	34	35	36	37	38	39	40	41	42
0030	**Majhgawan**	**Nyay Panchayat / न्याय पंचायत**																			
0558	Lohsania	0	0	0	0	0	0	0	0	0	0	1	0	0	0	1	1	0	0	4	4
0559	Saharastal	0	0	0	0	0	0	0	0	0	0	0	0	0	0	2	0	0	0	27	33
0560	Majhagain	0	0	0	0	4	0	0	1	0	0	5	0	0	0	11	8	0	1	255	486
0561	Thatwa	5	0	0	0	90	6	2	0	0	0	5	0	1	0	5	0	1	39	178	181
0562	Laltapur	10	0	0	0	0	0	0	0	0	0	0	0	0	0	1	0	12	68	99	83
0563	Basauli	7	0	0	0	2	23	3	0	5	0	8	0	1	0	2	0	2	25	108	113
0564	Hanumanpur	0	0	0	0	0	0	0	0	0	0	0	0	0	0	0	0	0	0	77	99
0565	Bhaisaura	0	0	0	0	1	0	0	0	0	0	0	0	0	0	4	0	0	0	119	191
0566	Derora	9	1	0	0	51	2	0	0	1	0	15	0	1	0	12	2	9	68	155	232
0567	Barwatand	0	0	0	0	0	0	6	0	0	0	0	0	0	0	0	0	2	38	40	30
0568	Tendua	2	0	0	0	1	0	46	2	1	0	9	0	1	0	7	0	3	147	156	164
0569	Majhgawan	5	0	0	0	56	2	13	0	0	0	7	1	0	0	14	0	1	130	359	477
0570	Narwadapur	0	0	0	0	0	0	10	0	0	0	0	0	0	0	1	1	0	67	130	221
0571	Jai Mohani	14	0	0	0	6	0	46	1	1	0	18	0	8	0	35	2	0	74	427	626
0572	Janakpur	2	0	0	0	0	0	31	0	1	0	1	0	0	0	7	0	0	0	112	201
0573	Tiwaripur	1	0	0	0	1	0	6	0	0	0	1	0	1	0	1	0	0	3	55	95
0574	Imauadih	1	0	0	0	0	0	13	1	0	0	0	0	0	0	1	0	0	0	32	67
0575	Sonawar	1	0	0	0	31	0	5	0	0	0	19	0	0	0	3	0	0	3	200	338
Summary for 'Nyay Panchayat' = 0030 (18 detail records)																					
Sum		57	1	0	0	243	33	181	5	9	0	89	1	13	0	107	14	30	663	2533	3641

1	2	3	4	5	6	7	8	9	10	11	12	13	14	15	16	17	18	19	20	21	22
0031	**Barwadih**	**Nyay Panchayat / न्याय पंचायत**																			
0576	Dhaurwa	98.34	0	0	0	0	0	0	0	0	0	0	0	0	0	0	0	0	0	0	0
0577	Bhaipur Bijaura	330.24	0	0	0	0	0	0	0	0	0	0	0	0	0	0	0	0	0	0	0
0578	Jaljalawa	114.93	0	0	0	0	0	0	0	0	0	0	0	0	0	0	0	0	0	0	0
0579	Char Chuiya	188.19	0	0	0	0	0	0	0	0	0	0	0	0	0	0	0	0	0	0	0
0580	Jarhar	177.26	69	69	413	204	209	42	52	152	162	0	0	75	3	118	46	101	0	13	44
0581	Danogarha	19.02	3	3	9	5	4	0	0	1	2	0	0	3	2	1	0	1	0	0	0
0582	Parsia	224.20	132	132	688	355	333	62	58	174	173	0	0	142	22	197	13	82	4	97	9
0583	Tekuria	483.62	47	47	230	125	105	29	17	60	61	0	0	22	2	67	53	63	50	2	3
0584	Rampur Chikanwa	195.87	0	0	0	0	0	0	0	0	0	0	0	0	0	0	0	0	0	0	0
0585	Chakar Ghatta	46.95	62	62	323	178	145	37	32	48	37	0	0	75	11	98	70	79	58	13	12
0586	Parsahawa	124.24	90	92	562	316	246	69	45	202	167	0	0	80	12	164	108	57	33	102	75
0587	Lachhtminpur	110.08	65	67	489	265	224	86	55	122	95	0	0	106	28	131	133	75	25	46	108
0588	Pachkeria	80.94	26	26	200	95	105	23	41	20	14	0	0	42	27	46	42	34	20	10	22
0589	Baruwa	12.14	0	0	0	0	0	0	0	0	0	0	0	0	0	0	0	0	0	0	0
0590	Hardahawa	106.03	52	54	336	153	183	25	36	14	13	0	0	72	16	90	86	12	4	66	80
0591	Deo Dattpur	288.95	189	193	876	487	389	76	73	232	189	0	0	87	13	287	211	204	115	81	96
0592	Ghrhwa	74.87	63	63	439	219	220	43	54	5	6	0	0	82	23	116	108	9	0	105	108
0593	Satyanarayanpur	78.11	38	38	279	140	139	34	33	0	0	0	0	42	4	75	14	51	0	22	14
0594	Bhatawadih	87.42	50	52	326	163	163	45	34	78	81	0	0	43	5	79	36	31	0	45	35
0595	Barawadih	196.68	148	148	942	487	455	86	98	113	117	0	0	156	14	281	18	127	0	88	15
0596	Bajardiha	161.48	197	197	1073	580	493	119	106	256	210	0	0	128	6	319	111	192	61	113	50

1	2	23	24	25	26	27	28	29	30	31	32	33	34	35	36	37	38	39	40	41	42
0031	**Barwadih**	Nyay Panchayat / न्याय पंचायत																			
0576	Dhaurwa	0	0	0	0	0	0	0	0	0	0	0	0	0	0	0	0	0	0	0	0
0577	Bhaipur Bijaura	0	0	0	0	0	0	0	0	0	0	0	0	0	0	0	0	0	0	0	0
0578	Jaljalawa	0	0	0	0	0	0	0	0	0	0	0	0	0	0	0	0	0	0	0	0
0579	Char Chuiya	0	0	0	0	0	0	0	0	0	0	0	0	0	0	0	0	0	0	0	0
0580	Jarhar	0	0	0	0	0	0	3	0	0	0	0	1	0	0	1	1	0	0	86	163
0581	Danogarha	0	0	0	0	0	0	0	0	0	0	0	0	0	0	0	0	0	0	4	4
0582	Parsia	0	0	0	0	13	0	0	0	0	0	2	0	0	0	3	0	1	21	157	299
0583	Tekuria	0	0	0	0	0	0	0	0	0	0	0	0	0	0	2	0	0	1	58	51
0584	Rampur Chikanwa	0	0	0	0	0	0	0	0	0	0	0	0	0	0	0	0	0	0	0	0
0585	Chakar Ghatta	2	0	0	0	0	0	0	0	0	0	1	0	1	0	2	0	0	0	80	75
0586	Parsahawa	0	0	0	0	3	0	0	0	0	0	0	0	0	0	2	0	0	0	152	138
0587	Lachhtminpur	5	0	0	0	1	0	1	0	0	0	0	0	0	0	3	0	0	0	134	91
0588	Pachkeria	0	0	0	0	0	0	0	0	0	0	0	0	0	0	2	0	0	0	49	63
0589	Baruwa	0	0	0	0	0	0	0	0	0	0	0	0	0	0	0	0	0	0	0	0
0590	Hardahawa	0	0	0	0	4	0	5	2	0	0	0	0	0	0	3	0	0	5	63	92
0591	Deo Dattpur	0	0	0	0	0	0	0	0	0	0	0	0	0	0	2	0	0	0	200	178
0592	Ghrhwa	0	0	0	0	0	0	0	0	0	0	0	0	0	0	2	0	0	0	103	112
0593	Satyanarayanpur	0	0	0	0	0	0	0	0	0	0	0	0	1	0	1	0	0	0	65	125
0594	Bhatawadih	0	0	0	0	0	0	0	0	0	0	0	1	1	0	2	0	0	0	84	127
0595	Barawadih	1	0	0	0	0	0	24	2	0	0	17	0	2	0	22	1	0	0	206	437
0596	Bajardiha	0	0	0	0	1	0	3	0	0	0	1	0	1	0	8	0	0	0	261	382

1	2	3	4	5	6	7	8	9	10	11	12	13	14	15	16	17	18	19	20	21	22
0597	Parahawa	141.24	40	40	245	141	104	34	9	53	43	0	0	13	0	72	63	57	48	15	15
0598	Jhaaria Urf Hariban	371.11	9	9	37	22	15	7	2	22	15	0	0	4	0	11	10	11	10	0	0
0599	Gangapur	120.20	124	124	650	336	314	82	76	187	179	0	0	103	14	212	194	158	146	54	48
0600	Bhadahi	10.12	3	3	24	14	10	0	2	0	0	0	0	10	0	9	6	9	6	0	0
0601	Mahadeopur	82.15	12	14	73	41	32	8	5	0	0	0	0	9	1	25	20	24	20	0	0
0602	Khatkharia	172.40	7	7	35	18	17	2	2	0	0	0	0	0	0	8	3	0	0	8	3
0603	Barbaspur	293.41	112	112	611	306	305	69	66	81	84	0	0	48	16	173	24	102	15	53	8
0604	Tendui	26.71	0	0	0	0	0	0	0	0	0	0	0	0	0	0	0	0	0	0	0
Summary for 'Nyay Panchayat' = 0031 (29 detail records)																					
Sum		4416.90	1538	1552	8860	4650	4210	978	896	1820	1648	0	0	1342	219	2579	1369	1479	615	933	745

1	2	23	24	25	26	27	28	29	30	31	32	33	34	35	36	37	38	39	40	41	42
0597	Parahawa	0	0	0	0	0	0	0	0	0	0	0	0	0	0	0	0	0	0	69	41
0598	Jhaaria Urf Haribandh	0	0	0	0	0	0	0	0	0	0	0	0	0	0	0	0	0	0	11	5
0599	Gangapur	0	0	0	0	0	0	0	0	0	0	0	0	0	0	0	0	0	0	124	120
0600	Bhadahi	0	0	0	0	0	0	0	0	0	0	0	0	0	0	0	0	0	0	5	4
0601	Mahadeopur	0	0	0	0	0	0	0	0	0	0	0	0	0	0	1	0	0	0	16	12
0602	Khatkharia	0	0	0	0	0	0	0	0	0	0	0	0	0	0	0	0	0	0	10	14
0603	Barbaspur	1	0	0	0	15	1	0	0	0	0	0	0	0	0	2	0	1	3	132	278
0604	Tendui	0	0	0	0	0	0	0	0	0	0	0	0	0	0	0	0	0	0	0	0
Summary for 'Nyay Panchayat' = 0031 (29 detail records)																					
Sum		9	0	0	0	37	1	36	4	0	0	21	2	6	0	58	2	2	30	2069	2811

1	2	3	4	5	6	7	8	9	10	11	12	13	14	15	16	17	18	19	20	21	22
0032	**Kesar**	**Nyay Panchayat / न्याय पंचायत**																			
0605	Bairgarh	1049.39	84	102	576	323	253	58	39	101	73	0	0	37	2	196	153	126	67	28	80
0606	Chikani	1009.32	63	63	360	187	173	31	33	64	62	0	0	27	1	104	62	66	23	36	36
0607	Parhoti	519.23	63	63	286	148	138	33	34	43	40	0	0	30	0	82	63	38	26	40	37
0608	Kesar	1387.31	104	104	507	257	250	48	51	113	122	0	0	24	7	149	74	79	25	44	49
0609	Pararia	276.41	12	12	78	42	36	7	9	29	24	0	0	4	0	26	12	17	8	9	4
0610	Dhankuawari Khur	10.93	11	11	86	43	43	7	8	3	3	0	0	14	0	23	15	20	13	1	2
0611	Dhankuawari Kalan	100.37	37	37	191	100	91	18	19	87	79	0	0	23	3	58	42	20	12	29	29
0612	Kubradih	94.70	45	45	288	149	139	27	31	37	44	0	0	62	5	92	75	55	53	23	22
0613	Kashipur	55.44	5	5	41	24	17	6	5	10	7	0	0	7	1	15	9	11	6	4	3
0614	Dhusurianawa Band	31.16	0	0	0	0	0	0	0	0	0	0	0	0	0	0	0	0	0	0	0
0615	Sitadhar	19.02	0	0	0	0	0	0	0	0	0	0	0	0	0	0	0	0	0	0	0
Summary for 'Nyay Panchayat' = 0032 (11 detail records)																					
Sum		4553.28	424	442	2413	1273	1140	235	229	487	454	0	0	228	19	745	505	432	233	214	262
Summary for 'Tahsil' = 0060 (139 detail records)																					
Sum		21118.82	7700	7801	45200	23856	21344	4817	4669	10012	9070	0	0	6778	1372	13238	5241	6677	2129	4720	2974
Summary for 'CD Block' = 0220 (139 detail records)																					
Sum		21118.82	7700	7801	45200	23856	21344	4817	4669	10012	9070	0	0	6778	1372	13238	5241	6677	2129	4720	2974

1	2	23	24	25	26	27	28	29	30	31	32	33	34	35	36	37	38	39	40	41	42
0032	**Kesar**	**Nyay Panchayat / न्याय पंचायत**																			
0605	Bairgarh	8	0	0	0	17	3	2	0	0	0	8	0	0	0	7	3	1	9	126	91
0606	Chikani	0	0	0	0	1	3	0	0	0	0	1	0	0	0	0	0	0	0	83	111
0607	Parhoti	1	0	0	0	2	0	0	0	0	0	1	0	0	0	0	0	0	0	66	75
0608	Kesar	3	0	0	0	19	0	0	0	0	0	2	0	0	0	2	0	0	40	108	136
0609	Pararia	0	0	0	0	0	0	0	0	0	0	0	0	0	0	0	0	1	4	15	20
0610	Dhankuawari Khurd	1	0	0	0	0	0	1	0	0	0	0	0	0	0	0	0	3	6	17	22
0611	Dhankuawari Kalan	0	0	0	0	0	0	7	0	0	0	0	1	2	0	0	0	0	0	42	49
0612	Kubradih	0	0	0	0	2	0	8	0	1	0	1	0	2	0	0	0	0	0	57	64
0613	Kashipur	0	0	0	0	0	0	0	0	0	0	0	0	0	0	0	0	0	0	9	8
0614	Dhusurianawa Bandh	0	0	0	0	0	0	0	0	0	0	0	0	0	0	0	0	0	0	0	0
0615	Sitadhar	0	0	0	0	0	0	0	0	0	0	0	0	0	0	0	0	0	0	0	0
Summary for 'Nyay Panchayat' = 0032 (11 detail records)																					
Sum		13	0	0	0	41	6	18	0	1	0	13	1	4	0	9	3	5	59	523	576
Summary for 'Tahsil' = 0060 (139 detail records)																					
Sum		206	24	21	1	586	58	299	11	21	0	287	14	51	1	370	29	71	1463	10547	14640
Summary for 'CD Block' = 0220 (139 detail records)																					
Sum		206	24	21	1	586	58	299	11	21	0	287	14	51	1	370	29	71	1463	10547	14640

1	2	3	4	5	6	7	8	9	10	11	12	13	14	15	16	17	18	19	20	21	22
9999		CD Block / सा. वि. खण्ड																			
														तहसील / Tahsil							0060
9999		Nyay Panchayat / न्याय पचायत																			
FFF1	Chandra Prabha	0.00	19	20	39	32	7	0	0	15	7	0	0	17	0	29	0	1	0	2	0
FFF2	Chakiya	0.00	914	919	3726	2162	1564	344	288	1272	942	0	0	186	17	1490	988	227	94	1191	817
FFF3	Majhagai	0.00	378	382	1841	966	875	190	193	677	636	0	0	199	32	566	34	247	5	215	1
FFF4	Naugarh	0.00	44	44	309	165	144	32	37	10	10	0	0	21	0	94	75	0	0	94	75
FFF5	Jaimohini	0.00	542	542	3024	1612	1412	325	271	1068	959	0	0	186	15	1009	896	256	206	743	690
Summary for 'Nyay Panchayat' = 9999 (5 detail records)																					
Sum		0.00	1897	1907	8939	4937	4002	891	789	3042	2554	0	0	609	64	3188	1993	731	305	2245	1583
Summary for 'Tahsil' = 0060 (5 detail records)																					
Sum		0.00	1897	1907	8939	4937	4002	891	789	3042	2554	0	0	609	64	3188	1993	731	305	2245	1583
Summary for 'CD Block' = 9999 (5 detail records)																					
Sum		0.00	1897	1907	8939	4937	4002	891	789	3042	2554	0	0	609	64	3188	1993	731	305	2245	1583

1	2	23	24	25	26	27	28	29	30	31	32	33	34	35	36	37	38	39	40	41	42
9999	CD Block / सा. वि. खण्ड																				
														तहसील / Tahsil							0060
9999	Nyay Panchayat / न्याय पंचायत																				
FFF1	Chandra Prabha	15	0	0	0	0	0	1	0	0	0	0	0	0	0	10	0	0	6	3	1
FFF2	Chakiya	34	0	0	0	6	76	3	1	11	0	4	0	4	0	10	0	0	0	672	576
FFF3	Majhagai	46	0	0	0	9	24	40	4	2	0	2	0	2	0	3	0	0	408	400	433
FFF4	Naugarh	0	0	0	0	0	0	0	0	0	0	0	0	0	0	0	0	0	0	71	69
FFF5	Jaimohini	2	0	0	0	0	0	0	0	1	0	0	0	0	0	7	0	0	0	603	516
Summary for 'Nyay Panchayat' = 9999 (5 detail records)																					
Sum		97	0	0	0	15	100	44	5	14	0	6	0	6	0	30	0	0	414	1749	1595
Summary for 'Tahsil' = 0060 (5 detail records)																					
Sum		97	0	0	0	15	100	44	5	14	0	6	0	6	0	30	0	0	414	1749	1595
Summary for 'CD Block' = 9999 (5 detail records)																					
Sum		97	0	0	0	15	100	44	5	14	0	6	0	6	0	30	0	0	414	1749	1595

ग्रामों की वर्णानुक्रम सूची

Alphabetical List of Villages

क्रम सं० Sl. No.	ग्राम का नाम Name of Village	लोकेशन कोड नं० Location Code No.	
		मैनुअल Manual	कम्प्यूटर Computer
1	2	3	4
Tahsil : Bhadohi		**C.D. Block :**	**Suriyawan**
1.	Abholi	61/10/10/161	61/0010/0010/0161
2.	Adiyapur	61/10/10/165	61/0010/0010/0165
3.	Amiya	61/10/10/42	61/0010/0010/0042
4.	Ananddeeh	61/10/10/159	61/0010/0010/0159
5.	Anapur	61/10/10/185	61/0010/0010/0185
6.	Arjunpur	61/10/10/143	61/0010/0010/0143
7.	Awarana	61/10/10/70	61/0010/0010/0070
8.	Bachha Patti	61/10/10/14	61/0010/0010/0014
9.	Badlikapura	61/10/10/126	61/0010/0010/0126
10.	Baghi	61/10/10/103	61/0010/0010/0103
11.	Baharaicha	61/10/10/128	61/0010/0010/0128
12.	Bahariya	61/10/10/88	61/0010/0010/0088
13.	Bahraichi	61/10/10/170	61/0010/0010/0170
14.	Bahuta Chakdahi	61/10/10/59	61/0010/0010/0059
15.	Bahuta Sardar	61/10/10/58	61/0010/0010/0058
16.	Bahuta Sujangir	61/10/10/66	61/0010/0010/0066
17.	Balbhadarpur	61/10/10/194	61/0010/0010/0194
18.	Balikpura	61/10/10/57	61/0010/0010/0057
19.	Bankat Z. Hari Patti	61/10/10/188	61/0010/0010/0188
20.	Baraupur	61/10/10/182	61/0010/0010/0182

क्रम सं० Sl. No.	ग्राम का नाम Name of Village	लोकेशन कोड नं० Location Code No.	
		मैनुअल Manual	कम्प्यूटर Computer
1	2	3	4
21.	Bariyani	61/10/10/195	61/0010/0010/0195
22.	Barmohani	61/10/10/118	61/0010/0010/0118
23.	Baspura	61/10/10/120	61/0010/0010/0120
24.	Bela	61/10/10/71	61/0010/0010/0071
25.	Bhagirathipur	61/10/10/28	61/0010/0010/0028
26.	Bhanda	61/10/10/1	61/0010/0010/0001
27.	Bhanipur	61/10/10/17	61/0010/0010/0017
28.	Bhanupur	61/10/10/203	61/0010/0010/0203
29.	Bhat	61/10/10/90	61/0010/0010/0090
30.	Bhatewra	61/10/10/141	61/0010/0010/0141
31.	Bhauthar	61/10/10/29	61/0010/0010/0029
32.	Bhawapur	61/10/10/183	61/0010/0010/0183
33.	Bhawri	61/10/10/175	61/0010/0010/0175
34.	Bhikari Rampur	61/10/10/130	61/0010/0010/0130
35.	Bhim Senpur	61/10/10/72	61/0010/0010/0072
36.	Bhujani	61/10/10/2	61/0010/0010/0002
37.	Bihiyapur	61/10/10/146	61/0010/0010/0146
38.	Birbhadpur	61/10/10/113	61/0010/0010/0113
39.	Birpur	61/10/10/33	61/0010/0010/0033
40.	Bisahi	61/10/10/62	61/0010/0010/0062
41.	Bisakapura	61/10/10/56	61/0010/0010/0056
42.	Bisunpur	61/10/10/127	61/0010/0010/0127
43.	Bori Bojh	61/10/10/36	61/0010/0010/0036
44.	Chak Baidik	61/10/10/131	61/0010/0010/0131

क्रम सं० Sl. No.	ग्राम का नाम Name of Village	लोकेशन कोड नं० Location Code No.	
		मैनुअल Manual	कम्प्यूटर Computer
1	2	3	4
45.	Chak Baijnath	61/10/10/119	61/0010/0010/0119
46.	Chak Baijoo	61/10/10/200	61/0010/0010/0200
47.	Chak Banwari	61/10/10/61	61/0010/0010/0061
48.	Chak Bhagwan	61/10/10/171	61/0010/0010/0171
49.	Chak Bhainsaya	61/10/10/96	61/0010/0010/0096
50.	Chak Bhawanidas	61/10/10/193	61/0010/0010/0193
51.	Chak Chanda	61/10/10/125	61/0010/0010/0125
52.	Chak Dhura	61/10/10/101	61/0010/0010/0101
53.	Chak Gela	61/10/10/4	61/0010/0010/0004
54.	Chak Gosai	61/10/10/117	61/0010/0010/0117
55.	Chak Harkesh	61/10/10/134	61/0010/0010/0134
56.	Chak Jagbadhan	61/10/10/52	61/0010/0010/0052
57.	Chak Juirani	61/10/10/207	61/0010/0010/0207
58.	Chak Kesri	61/10/10/23	61/0010/0010/0023
59.	Chak Khusal	61/10/10/64	61/0010/0010/0064
60.	Chak Khushal Z. Baraicha	61/10/10/98	61/0010/0010/0098
61.	Chak Kisun Rai	61/10/10/192	61/0010/0010/0192
62.	Chak Kumar Jati	61/10/10/201	61/0010/0010/0201
63.	Chak Kushi	61/10/10/65	61/0010/0010/0065
64.	Chak Lahra	61/10/10/133	61/0010/0010/0133
65.	Chak Newazi Makanpur	61/10/10/202	61/0010/0010/0202
66.	Chak Newazi Z. Koziya	61/10/10/198	61/0010/0010/0198
67.	Chak Padri	61/10/10/197	61/0010/0010/0197
68.	Chak Ram Ratan	61/10/10/67	61/0010/0010/0067

क्रम सं० Sl. No.	ग्राम का नाम Name of Village	लोकेशन कोड नं० Location Code No.	
		मैनुअल Manual	कम्प्यूटर Computer
1	2	3	4
69.	Chak Sewa	61/10/10/129	61/0010/0010/0129
70.	Chakbansi Dhar	61/10/10/74	61/0010/0010/0074
71.	Chakdukharan	61/10/10/97	61/0010/0010/0097
72.	Chakhari	61/10/10/69	61/0010/0010/0069
73.	Chakia Urf Udai Ka Pura	61/10/10/87	61/0010/0010/0087
74.	Chakjanki	61/10/10/79	61/0010/0010/0079
75.	Chakjitrai	61/10/10/40	61/0010/0010/0040
76.	Chakkhuwa	61/10/10/95	61/0010/0010/0095
77.	Chakloi	61/10/10/7	61/0010/0010/0007
78.	Chakpurai	61/10/10/153	61/0010/0010/0153
79.	Chaksar Batia	61/10/10/12	61/0010/0010/0012
80.	Chakteki	61/10/10/68	61/0010/0010/0068
81.	Chanura	61/10/10/147	61/0010/0010/0147
82.	Chaturbhujpur	61/10/10/212	61/0010/0010/0212
83.	Chauguna	61/10/10/75	61/0010/0010/0075
84.	Chaurapur Madan	61/10/10/107	61/0010/0010/0107
85.	Chhapariya	61/10/10/137	61/0010/0010/0137
86.	Chhatama	61/10/10/49	61/0010/0010/0049
87.	Chhatari Ka Pura	61/10/10/84	61/0010/0010/0084
88.	Chhuhiya Bhan	61/10/10/178	61/0010/0010/0178
89.	Danghar	61/10/10/132	61/0010/0010/0132
90.	Danupur Patti Purab	61/10/10/179	61/0010/0010/0179
91.	Dara Patti	61/10/10/205	61/0010/0010/0205
92.	Dayalpur	61/10/10/16	61/0010/0010/0016

क्रम सं० Sl. No.	ग्राम का नाम Name of Village	लोकेशन कोड नं० Location Code No.	
		मैनुअल Manual	कम्प्यूटर Computer
1	2	3	4
93.	Deodaspur	61/10/10/124	61/0010/0010/0124
94.	Dhanaupur Bachha Patti	61/10/10/15	61/0010/0010/0015
95.	Dohiya	61/10/10/102	61/0010/0010/0102
96.	Ekauni	61/10/10/142	61/0010/0010/0142
97.	Fattupur Chauthar	61/10/10/164	61/0010/0010/0164
98.	Gadaura	61/10/10/163	61/0010/0010/0163
99.	Ganga Rampur	61/10/10/157	61/0010/0010/0157
100.	Gaura Z.shripur	61/10/10/156	61/0010/0010/0156
101.	Ghatampur Z.sherpur	61/10/10/35	61/0010/0010/0035
102.	Ghuripur	61/10/10/92	61/0010/0010/0092
103.	Godam	61/10/10/63	61/0010/0010/0063
104.	Goharwa	61/10/10/47	61/0010/0010/0047
105.	Gokul Patti	61/10/10/168	61/0010/0010/0168
106.	Gopipur	61/10/10/76	61/0010/0010/0076
107.	Gopipur	61/10/10/150	61/0010/0010/0150
108.	Gowali	61/10/10/166	61/0010/0010/0166
109.	Hardua	61/10/10/18	61/0010/0010/0018
110.	Hari Kiranpur	61/10/10/152	61/0010/0010/0152
111.	Hari Patti	61/10/10/191	61/0010/0010/0191
112.	Hariharpur	61/10/10/60	61/0010/0010/0060
113.	Haripur	61/10/10/45	61/0010/0010/0045
114.	Harjupur	61/10/10/108	61/0010/0010/0108
115.	Himmat Kapura	61/10/10/30	61/0010/0010/0030
116.	Jadishpur	61/10/10/116	61/0010/0010/0116

क्रम सं० Sl. No.	ग्राम का नाम Name of Village	लोकेशन कोड नं० Location Code No.	
		मैनुअल Manual	कम्प्यूटर Computer
1	2	3	4
117.	Jamatipur	61/10/10/111	61/0010/0010/0111
118.	Jamunipur Athagawan	61/10/10/211	61/0010/0010/0211
119.	Jhigatepur	61/10/10/140	61/0010/0010/0140
120.	Kador	61/10/10/80	61/0010/0010/0080
121.	Kahar Z.pandepur	61/10/10/6	61/0010/0010/0006
122.	Kainda	61/10/10/51	61/0010/0010/0051
123.	Kalipur	61/10/10/187	61/0010/0010/0187
124.	Kanakpur	61/10/10/114	61/0010/0010/0114
125.	Kanspur	61/10/10/106	61/0010/0010/0106
126.	Kanthipur	61/10/10/112	61/0010/0010/0112
127.	Kanti Rampur	61/10/10/144	61/0010/0010/0144
128.	Kapuripur	61/10/10/149	61/0010/0010/0149
129.	Karanpur	61/10/10/24	61/0010/0010/0024
130.	Kariyaon	61/10/10/110	61/0010/0010/0110
131.	Kasturi Pur	61/10/10/99	61/0010/0010/0099
132.	Kathar Z.serpur	61/10/10/5	61/0010/0010/0005
133.	Kaundar	61/10/10/83	61/0010/0010/0083
134.	Kharagpur	61/10/10/169	61/0010/0010/0169
135.	Kharagsen Patti	61/10/10/167	61/0010/0010/0167
136.	Khemapur	61/10/10/93	61/0010/0010/0093
137.	Kirtipur	61/10/10/94	61/0010/0010/0094
138.	Kirtipur Z.abhia	61/10/10/39	61/0010/0010/0039
139.	Kisunapur	61/10/10/135	61/0010/0010/0135
140.	Kochhiya	61/10/10/196	61/0010/0010/0196

क्रम सं० Sl. No.	ग्राम का नाम Name of Village	लोकेशन कोड नं० Location Code No.	
		मैनुअल Manual	कम्प्यूटर Computer
1	2	3	4
141.	Koitara	61/10/10/162	61/0010/0010/0162
142.	Kokal Mau	61/10/10/115	61/0010/0010/0115
143.	Kolhua Pande Pur	61/10/10/100	61/0010/0010/0100
144.	Kowapur	61/10/10/136	61/0010/0010/0136
145.	Kumbhapur	61/10/10/21	61/0010/0010/0021
146.	Kurhwa	61/10/10/9	61/0010/0010/0009
147.	Kusura	61/10/10/139	61/0010/0010/0139
148.	Lagan Bari	61/10/10/121	61/0010/0010/0121
149.	Lalikapura	61/10/10/89	61/0010/0010/0089
150.	Madhupatti	61/10/10/78	61/0010/0010/0078
151.	Mahasingh Patti	61/10/10/181	61/0010/0010/0181
152.	Mahdapur	61/10/10/174	61/0010/0010/0174
153.	*Mahjuda*	61/10/10/172	61/0010/0010/0172
154.	Mahuapur	61/10/10/123	61/0010/0010/0123
155.	Makanpur	61/10/10/189	61/0010/0010/0189
156.	Malepur	61/10/10/138	61/0010/0010/0138
157.	Manapur	61/10/10/122	61/0010/0010/0122
158.	Mangura	61/10/10/81	61/0010/0010/0081
159.	Manidih	61/10/10/26	61/0010/0010/0026
160.	Manshahpur	61/10/10/73	61/0010/0010/0073
161.	Mardanpur Shahpur	61/10/10/53	61/0010/0010/0053
162.	Masudhi	61/10/10/34	61/0010/0010/0034
163.	Milkipur Z.nibi	61/10/10/38	61/0010/0010/0038
164.	Misrainpur	61/10/10/31	61/0010/0010/0031

क्रम सं० Sl. No.	ग्राम का नाम Name of Village	लोकेशन कोड नं० Location Code No.	
		मैनुअल Manual	कम्प्यूटर Computer
1	2	3	4
165.	Mudphokra	61/10/10/204	61/0010/0010/0204
166.	Nagmanpur	61/10/10/186	61/0010/0010/0186
167.	Namak Samonari	61/10/10/11	61/0010/0010/0011
168.	Narottampur Urf Chamru Patti	61/10/10/208	61/0010/0010/0208
169.	Naval Kapura	61/10/10/25	61/0010/0010/0025
170.	Navtardud Bhujawa	61/10/10/10	61/0010/0010/0010
171.	Nawtaradud Bardha	61/10/10/209	61/0010/0010/0209
172.	Nibi	61/10/10/37	61/0010/0010/0037
173.	Nidiura	61/10/10/46	61/0010/0010/0046
174.	Pandepur	61/10/10/3	61/0010/0010/0003
175.	Patti Bajwa	61/10/10/145	61/0010/0010/0145
176.	Payagpur	61/10/10/8	61/0010/0010/0008
177.	Pratap Singh Patti	61/10/10/176	61/0010/0010/0176
178.	Pura Manohar	61/10/10/43	61/0010/0010/0043
179.	Pure Badal	61/10/10/54	61/0010/0010/0054
180.	Pure Daman	61/10/10/104	61/0010/0010/0104
181.	Pure Dariawa	61/10/10/44	61/0010/0010/0044
182.	Pure Daya	61/10/10/105	61/0010/0010/0105
183.	Pure Khushal	61/10/10/41	61/0010/0010/0041
184.	Puresanath	61/10/10/86	61/0010/0010/0086
185.	Ram Nagar	61/10/10/19	61/0010/0010/0019
186.	Ramayanpur	61/10/10/91	61/0010/0010/0091
187.	Ramchandrapur	61/10/10/184	61/0010/0010/0184
188.	Rampur Hamam	61/10/10/27	61/0010/0010/0027

क्रम सं० Sl. No.	ग्राम का नाम Name of Village	लोकेशन कोड नं० Location Code No.	
		मैनुअल Manual	कम्प्यूटर Computer
1	2	3	4
189.	Sadawpur	61/10/10/180	61/0010/0010/0180
190.	Samra	61/10/10/151	61/0010/0010/0151
191.	Sanath Patti	61/10/10/173	61/0010/0010/0173
192.	Sanda	61/10/10/55	61/0010/0010/0055
193.	Sarai Chatarshah	61/10/10/190	61/0010/0010/0190
194.	Sarai Hola	61/10/10/158	61/0010/0010/0158
195.	Sari Bhausinghpur	61/10/10/148	61/0010/0010/0148
196.	Sari Kansrai	61/10/10/20	61/0010/0010/0020
197.	Sherpur Gopalha	61/10/10/32	61/0010/0010/0032
198.	Shripur Z.garuara	61/10/10/160	61/0010/0010/0160
199.	Shukulpur	61/10/10/177	61/0010/0010/0177
200.	Singhpur	61/10/10/85	61/0010/0010/0085
201.	Siyarha	61/10/10/206	61/0010/0010/0206
202.	Sujanpur	61/10/10/77	61/0010/0010/0077
203.	Tal Supala	61/10/10/199	61/0010/0010/0199
204.	Temaj Sherpur	61/10/10/155	61/0010/0010/0155
205.	Temaj Shripur	61/10/10/154	61/0010/0010/0154
206.	Tezsinghpur	61/10/10/50	61/0010/0010/0050
207.	Thathara	61/10/10/82	61/0010/0010/0082
208.	Tulapur	61/10/10/22	61/0010/0010/0022
209.	Tulapur Bhaduran	61/10/10/48	61/0010/0010/0048
210.	Tulsipur Z.kariyan	61/10/10/109	61/0010/0010/0109
211.	Tulsipur Z.sherpur	61/10/10/13	61/0010/0010/0013
212.	Ugai Ka Pura	61/10/10/210	61/0010/0010/0210

क्रम सं० Sl. No.	ग्राम का नाम Name of Village	लोकेशन कोड नं० Location Code No.	
		मैनुअल Manual	कम्प्यूटर Computer
1	2	3	4
Tahsil : Bhadohi		**C.D. Block : Bhadohi**	
1.	Abhilori	61/10/20/216	61/0010/0020/0216
2.	Ahamadpur Phulwariya	61/10/20/277	61/0010/0020/0277
3.	Ahara	61/10/20/389	61/0010/0020/0389
4.	Ahopur	61/10/20/290	61/0010/0020/0290
5.	Ajaypur	61/10/20/404	61/0010/0020/0404
6.	Amawa Kala	61/10/20/335	61/0010/0020/0335
7.	Amawa Khurd	61/10/20/336	61/0010/0020/0336
8.	Amrauna	61/10/20/255	61/0010/0020/0255
9.	Anengpur	61/10/20/284	61/0010/0020/0284
10.	Araji Amani	61/10/20/287	61/0010/0020/0287
11.	Arajidibi	61/10/20/318	61/0010/0020/0318
12.	Arjunpur	61/10/20/439	61/0010/0020/0439
13.	Arjunpur	61/10/20/474	61/0010/0020/0474
14.	Asogapur	61/10/20/329	61/0010/0020/0329
15.	Asti	61/10/20/228	61/0010/0020/0228
16.	Athgorwa	61/10/20/467	61/0010/0020/0467
17.	Badamanpur	61/10/20/303	61/0010/0020/0303
18.	Badhauna	61/10/20/433	61/0010/0020/0433
19.	Badi	61/10/20/441	61/0010/0020/0441
20.	Bag Amani	61/10/20/331	61/0010/0020/0331
21.	Baghi	61/10/20/369	61/0010/0020/0369
22.	Bahari	61/10/20/327	61/0010/0020/0327
23.	Bahutra Kala	61/10/20/449	61/0010/0020/0449

क्रम सं० Sl. No.	ग्राम का नाम Name of Village	लोकेशन कोड नं० Location Code No.	
		मैनुअल Manual	कम्प्यूटर Computer
1	2	3	4
24.	Bahutra Khurd	61/10/20/456	61/0010/0020/0456
25.	Bankat Z. Lilapur	61/10/20/443	61/0010/0020/0443
26.	Bankat Z.pepari	61/10/20/230	61/0010/0020/0230
27.	Bankat Z.saroi	61/10/20/387	61/0010/0020/0387
28.	Banket Z.madho Rampur	61/10/20/301	61/0010/0020/0301
29.	Banpurwa	61/10/20/416	61/0010/0020/0416
30.	Baraila	61/10/20/312	61/0010/0020/0312
31.	Bardha	61/10/20/310	61/0010/0020/0310
32.	Barwa Khas	61/10/20/468	61/0010/0020/0468
33.	Basantpur	61/10/20/359	61/0010/0020/0359
34.	Basawanpur	61/10/20/218	61/0010/0020/0218
35.	Baswa Patti	61/10/20/373	61/0010/0020/0373
36.	Bhadarmanpur	61/10/20/299	61/0010/0020/0299
37.	Bhagtan Urf Dalaspur	61/10/20/452	61/0010/0020/0452
38.	Bhagtanpur Z.sarohi	61/10/20/391	61/0010/0020/0391
39.	Bhagwanpur Kunahri	61/10/20/365	61/0010/0020/0365
40.	Bhagwati Daspur	61/10/20/375	61/0010/0020/0375
41.	Bhairopur	61/10/20/460	61/0010/0020/0460
42.	Bhakuda	61/10/20/297	61/0010/0020/0297
43.	Bhalla	61/10/20/436	61/0010/0020/0436
44.	Bhikharipur	61/10/20/281	61/0010/0020/0281
45.	Bhulipur	61/10/20/325	61/0010/0020/0325
46.	Bijala	61/10/20/444	61/0010/0020/0444
47.	Bira Patti	61/10/20/407	61/0010/0020/0407

क्रम सं० Sl. No.	ग्राम का नाम Name of Village	लोकेशन कोड नं० Location Code No.	
		मैनुअल Manual	कम्प्यूटर Computer
1	2	3	4
48.	Bishapur	61/10/20/438	61/0010/0020/0438
49.	Bisunpur	61/10/20/392	61/0010/0020/0392
50.	Chak Bamdeo	61/10/20/406	61/0010/0020/0406
51.	Chak Basawan	61/10/20/332	61/0010/0020/0332
52.	Chak Basuhi	61/10/20/408	61/0010/0020/0408
53.	Chak Bhawnigir	61/10/20/434	61/0010/0020/0434
54.	Chak Bhuidhar	61/10/20/304	61/0010/0020/0304
55.	Chak Bisram	61/10/20/354	61/0010/0020/0354
56.	Chak Dharni	61/10/20/417	61/0010/0020/0417
57.	Chak Dharni	61/10/20/409	61/0010/0020/0409
58.	Chak Fakir Mafi	61/10/20/371	61/0010/0020/0371
59.	Chak Harbans Bhatan	61/10/20/418	61/0010/0020/0418
60.	Chak Haribans Pasiyan Kala	61/10/20/421	61/0010/0020/0421
61.	Chak Haribans Pasiyan Khurd	61/10/20/420	61/0010/0020/0420
62.	Chak Hemraj	61/10/20/224	61/0010/0020/0224
63.	Chak Holman	61/10/20/414	61/0010/0020/0414
64.	Chak Muglani	61/10/20/333	61/0010/0020/0333
65.	Chak Nanhu	61/10/20/360	61/0010/0020/0360
66.	Chak Phurhi	61/10/20/412	61/0010/0020/0412
67.	Chak Sanath	61/10/20/358	61/0010/0020/0358
68.	Chak Serwa	61/10/20/249	61/0010/0020/0249
69.	Chandaipur	61/10/20/314	61/0010/0020/0314
70.	Chandapur	61/10/20/411	61/0010/0020/0411
71.	Chandapur	61/10/20/323	61/0010/0020/0323

क्रम सं० Sl. No.	ग्राम का नाम Name of Village	लोकेशन कोड नं० Location Code No.	
		मैनुअल Manual	कम्प्यूटर Computer
1	2	3	4
72.	Chandi Gahana	61/10/20/349	61/0010/0020/0349
73.	Chansinghpur	61/10/20/448	61/0010/0020/0448
74.	Chatnipur	61/10/20/472	61/0010/0020/0472
75.	Chaubepur Sudhist	61/10/20/388	61/0010/0020/0388
76.	Chaudharipur	61/10/20/283	61/0010/0020/0283
77.	Chauri Khas	61/10/20/305	61/0010/0020/0305
78.	Chauridanu Patti	61/10/20/291	61/0010/0020/0291
79.	Chaurinipur Patti	61/10/20/292	61/0010/0020/0292
80.	Chawar	61/10/20/264	61/0010/0020/0264
81.	Chhitiya	61/10/20/268	61/0010/0020/0268
82.	Daribpur	61/10/20/366	61/0010/0020/0366
83.	Darunha	61/10/20/350	61/0010/0020/0350
84.	Dattipur	61/10/20/446	61/0010/0020/0446
85.	Dattipurz.bahari	61/10/20/328	61/0010/0020/0328
86.	Deeh Koiran	61/10/20/300	61/0010/0020/0300
87.	Dhanapur	61/10/20/340	61/0010/0020/0340
88.	Dhanwatiya	61/10/20/471	61/0010/0020/0471
89.	Dhaskari	61/10/20/380	61/0010/0020/0380
90.	Dhawrhara	61/10/20/258	61/0010/0020/0258
91.	Domanpur	61/10/20/248	61/0010/0020/0248
92.	Domanpur Chiwathiya	61/10/20/356	61/0010/0020/0356
93.	Dubha	61/10/20/362	61/0010/0020/0362
94.	Dudawa Kukruthi	61/10/20/271	61/0010/0020/0271
95.	Dudwa Dharampuri	61/10/20/221	61/0010/0020/0221

क्रम सं० Sl. No.	ग्राम का नाम Name of Village	लोकेशन कोड नं० Location Code No.	
		मैनुअल Manual	कम्प्यूटर Computer
1	2	3	4
96.	Duladaspur	61/10/20/399	61/0010/0020/0399
97.	Duripur	61/10/20/400	61/0010/0020/0400
98.	Durjanpur	61/10/20/231	61/0010/0020/0231
99.	Eiyatee	61/10/20/214	61/0010/0020/0214
100.	Fatupur Amrauna	61/10/20/256	61/0010/0020/0256
101.	Gangapur	61/10/20/241	61/0010/0020/0241
102.	Garulpur	61/10/20/453	61/0010/0020/0453
103.	Ghigurpur	61/10/20/419	61/0010/0020/0419
104.	Giriya	61/10/20/370	61/0010/0020/0370
105.	Gobindpur	61/10/20/464	61/0010/0020/0464
106.	Gohilaon	61/10/20/476	61/0010/0020/0476
107.	Gonda Chamarhatta	61/10/20/316	61/0010/0020/0316
108.	Gonda Jamuna Jati	61/10/20/253	61/0010/0020/0253
109.	Gonda Kanahri	61/10/20/437	61/0010/0020/0437
110.	Gondapar	61/10/20/457	61/0010/0020/0457
111.	Gondapir Imamali	61/10/20/344	61/0010/0020/0344
112.	Gopal Patti	61/10/20/377	61/0010/0020/0377
113.	Gopalpur	61/10/20/470	61/0010/0020/0470
114.	Gopalpur	61/10/20/311	61/0010/0020/0311
115.	Goriya	61/10/20/473	61/0010/0020/0473
116.	Gulaura	61/10/20/257	61/0010/0020/0257
117.	Gurkhuliya	61/10/20/222	61/0010/0020/0222
118.	Hadhi Bari	61/10/20/462	61/0010/0020/0462
119.	Harduwa	61/10/20/368	61/0010/0020/0368

क्रम सं० Sl. No.	ग्राम का नाम Name of Village	लोकेशन कोड नं० Location Code No.	
		मैनुअल Manual	कम्प्यूटर Computer
1	2	3	4
120.	Hari Chandanpur	61/10/20/334	61/0010/0020/0334
121.	Harirampur	61/10/20/383	61/0010/0020/0383
122.	Hariyawan	61/10/20/385	61/0010/0020/0385
123.	Hemmatpur Bakuchiya	61/10/20/242	61/0010/0020/0242
124.	Hirday Patti	61/10/20/390	61/0010/0020/0390
125.	Horila	61/10/20/347	61/0010/0020/0347
126.	Hurasi	61/10/20/469	61/0010/0020/0469
127.	Ismaila	61/10/20/431	61/0010/0020/0431
128.	Jadupur Z.bahri	61/10/20/326	61/0010/0020/0326
129.	Jagdishpur	61/10/20/317	61/0010/0020/0317
130.	Jagnathpur	61/10/20/466	61/0010/0020/0466
131.	Jahidpur	61/10/20/262	61/0010/0020/0262
132.	Jairampur Khas	61/10/20/386	61/0010/0020/0386
133.	Jairampur Ser	61/10/20/396	61/0010/0020/0396
134.	Jalalpur	61/10/20/238	61/0010/0020/0238
135.	Jallapur	61/10/20/280	61/0010/0020/0280
136.	Jamua	61/10/20/306	61/0010/0020/0306
137.	Jamunipur Baofaros	61/10/20/278	61/0010/0020/0278
138.	Jangala	61/10/20/426	61/0010/0020/0426
139.	Jawsanpur	61/10/20/367	61/0010/0020/0367
140.	Jhuri Sonbarsa	61/10/20/337	61/0010/0020/0337
141.	Jiyanpur	61/10/20/459	61/0010/0020/0459
142.	Jiyapur	61/10/20/479	61/0010/0020/0479
143.	Jogipur	61/10/20/364	61/0010/0020/0364

क्रम सं० Sl. No.	ग्राम का नाम Name of Village	लोकेशन कोड नं० Location Code No.	
		मैनुअल Manual	कम्प्यूटर Computer
1	2	3	4
144.	Jolhapur	61/10/20/343	61/0010/0020/0343
145.	Kachhuwa Bojh	61/10/20/461	61/0010/0020/0461
146.	Kanahari	61/10/20/435	61/0010/0020/0435
147.	Kandiya	61/10/20/341	61/0010/0020/0341
148.	Kandui	61/10/20/352	61/0010/0020/0352
149.	Kansraipur	61/10/20/382	61/0010/0020/0382
150.	Kantapur	61/10/20/357	61/0010/0020/0357
151.	Kapal Deeh	61/10/20/348	61/0010/0020/0348
152.	Katihra	61/10/20/428	61/0010/0020/0428
153.	Khamipur	61/10/20/422	61/0010/0020/0422
154.	Khatalpur	61/10/20/445	61/0010/0020/0445
155.	Kisunpur Tekari	61/10/20/217	61/0010/0020/0217
156.	Kolahd	61/10/20/293	61/0010/0020/0293
157.	Kom	61/10/20/298	61/0010/0020/0298
158.	Kuraya	61/10/20/401	61/0010/0020/0401
159.	Kusahara	61/10/20/384	61/0010/0020/0384
160.	Lachhapur	61/10/20/342	61/0010/0020/0342
161.	Lakhanpur Urf Abhayanpur	61/10/20/282	61/0010/0020/0282
162.	Lal Murli Chak	61/10/20/227	61/0010/0020/0227
163.	Latiya	61/10/20/351	61/0010/0020/0351
164.	Liladharpur	61/10/20/442	61/0010/0020/0442
165.	Loh Chanda	61/10/20/324	61/0010/0020/0324
166.	Madho Rampur	61/10/20/302	61/0010/0020/0302
167.	Madho Singhpur	61/10/20/345	61/0010/0020/0345

क्रम सं० Sl. No.	ग्राम का नाम Name of Village	लोकेशन कोड नं० Location Code No.	
		मैनुअल Manual	कम्प्यूटर Computer
1	2	3	4
168.	Maharna	61/10/20/410	61/0010/0020/0410
169.	Mahbubpur	61/10/20/276	61/0010/0020/0276
170.	Mai	61/10/20/265	61/0010/0020/0265
171.	Maihardo Patti	61/10/20/322	61/0010/0020/0322
172.	Majhilapur	61/10/20/320	61/0010/0020/0320
173.	Makdumpur	61/10/20/273	61/0010/0020/0273
174.	Mamdeopur	61/10/20/236	61/0010/0020/0236
175.	Mamhar	61/10/20/454	61/0010/0020/0454
176.	Manapur	61/10/20/338	61/0010/0020/0338
177.	Manikpatti	61/10/20/213	61/0010/0020/0213
178.	Manikpur	61/10/20/393	61/0010/0020/0393
179.	Manikpur	61/10/20/296	61/0010/0020/0296
180.	Mansinghpur	61/10/20/451	61/0010/0020/0451
181.	Marchwar	61/10/20/424	61/0010/0020/0424
182.	Mardanpur	61/10/20/250	61/0010/0020/0250
183.	Marzad Patti	61/10/20/259	61/0010/0020/0259
184.	Mathurapur	61/10/20/261	61/0010/0020/0261
185.	Misirpur	61/10/20/429	61/0010/0020/0429
186.	Mukundipur	61/10/20/455	61/0010/0020/0455
187.	Mulupur	61/10/20/425	61/0010/0020/0425
188.	Musilahpur	61/10/20/403	61/0010/0020/0403
189.	Naguwa	61/10/20/223	61/0010/0020/0223
190.	Narharpur	61/10/20/313	61/0010/0020/0313
191.	Narpatpur	61/10/20/315	61/0010/0020/0315

क्रम सं० Sl. No.	ग्राम का नाम Name of Village	लोकेशन कोड नं० Location Code No.	
		मैनुअल Manual	कम्प्यूटर Computer
1	2	3	4
192.	Nawada Kala	61/10/20/220	61/0010/0020/0220
193.	Nayanpur	61/10/20/219	61/0010/0020/0219
194.	Newada Khurd	61/10/20/272	61/0010/0020/0272
195.	Nidur	61/10/20/361	61/0010/0020/0361
196.	Noorpur	61/10/20/263	61/0010/0020/0263
197.	Pachpatiya	61/10/20/319	61/0010/0020/0319
198.	Pachwal	61/10/20/430	61/0010/0020/0430
199.	Pajapatipur	61/10/20/394	61/0010/0020/0394
200.	Pakri Z.gangapur	61/10/20/240	61/0010/0020/0240
201.	Pallahya	61/10/20/355	61/0010/0020/0355
202.	Paraspur Bejhawniya	61/10/20/232	61/0010/0020/0232
203.	Pargaspur	61/10/20/247	61/0010/0020/0247
204.	Parsipur	61/10/20/307	61/0010/0020/0307
205.	Parsotam Patti	61/10/20/294	61/0010/0020/0294
206.	Parsotampur Raveli	61/10/20/285	61/0010/0020/0285
207.	Parsottampur Z.bargaon	61/10/20/330	61/0010/0020/0330
208.	Patharha	61/10/20/254	61/0010/0020/0254
209.	Phatupur Dargah	61/10/20/237	61/0010/0020/0237
210.	Pipari	61/10/20/233	61/0010/0020/0233
211.	Pipris	61/10/20/402	61/0010/0020/0402
212.	Prem Rajpur	61/10/20/308	61/0010/0020/0308
213.	Puray Mudiya	61/10/20/415	61/0010/0020/0415
214.	Pure Kisun Singh	61/10/20/229	61/0010/0020/0229
215.	Pureshyam	61/10/20/275	61/0010/0020/0275

क्रम सं० Sl. No.	ग्राम का नाम Name of Village	लोकेशन कोड नं० Location Code No.	
		मैनुअल Manual	कम्प्यूटर Computer
1	2	3	4
216.	Radai	61/10/20/234	61/0010/0020/0234
217.	Raghopur	61/10/20/381	61/0010/0020/0381
218.	Raghunathpur	61/10/20/252	61/0010/0020/0252
219.	Raghupur	61/10/20/339	61/0010/0020/0339
220.	Raimalpur	61/10/20/266	61/0010/0020/0266
221.	Rajaipur Z. Gohlaw	61/10/20/477	61/0010/0020/0477
222.	Rajaipur Z. Sayer	61/10/20/427	61/0010/0020/0427
223.	Rajpura	61/10/20/376	61/0010/0020/0376
224.	Rajputan Z. Gohlon	61/10/20/475	61/0010/0020/0475
225.	Rajputan Z.ravali	61/10/20/321	61/0010/0020/0321
226.	Ramdeo Patti	61/10/20/289	61/0010/0020/0289
227.	Ramipur	61/10/20/450	61/0010/0020/0450
228.	Rampur Dhaskar	61/10/20/379	61/0010/0020/0379
229.	Rampur Z. Jaganthpur	61/10/20/465	61/0010/0020/0465
230.	Rampur Z.saroi	61/10/20/398	61/0010/0020/0398
231.	Ramraipur	61/10/20/378	61/0010/0020/0378
232.	Raveli	61/10/20/288	61/0010/0020/0288
233.	Rawara Paraspur	61/10/20/279	61/0010/0020/0279
234.	Raya	61/10/20/235	61/0010/0020/0235
235.	Rudrapur	61/10/20/274	61/0010/0020/0274
236.	Sabalpur	61/10/20/440	61/0010/0020/0440
237.	Salimpur	61/10/20/239	61/0010/0020/0239
238.	Samalkot	61/10/20/295	61/0010/0020/0295
239.	Sanak Deeh	61/10/20/405	61/0010/0020/0405

क्रम सं० Sl. No.	ग्राम का नाम Name of Village	लोकेशन कोड नं० Location Code No.	
		मैनुअल Manual	कम्प्यूटर Computer
1	2	3	4
240.	Sanbiya	61/10/20/423	61/0010/0020/0423
241.	Sankarpur	61/10/20/346	61/0010/0020/0346
242.	Saraiya	61/10/20/243	61/0010/0020/0243
243.	Saroi	61/10/20/395	61/0010/0020/0395
244.	Sarv Taruni	61/10/20/458	61/0010/0020/0458
245.	Saupur	61/10/20/478	61/0010/0020/0478
246.	Sawalpur	61/10/20/245	61/0010/0020/0245
247.	Serawli	61/10/20/246	61/0010/0020/0246
248.	Serwa	61/10/20/244	61/0010/0020/0244
249.	Sewapur	61/10/20/270	61/0010/0020/0270
250.	Shahababad	61/10/20/260	61/0010/0020/0260
251.	Sikhdi	61/10/20/251	61/0010/0020/0251
252.	Sivdaspur	61/10/20/286	61/0010/0020/0286
253.	Sonbarsa	61/10/20/374	61/0010/0020/0374
254.	Sonhar Mahua Patti	61/10/20/267	61/0010/0020/0267
255.	Sultanpur	61/10/20/397	61/0010/0020/0397
256.	Surhan	61/10/20/353	61/0010/0020/0353
257.	Suwajag	61/10/20/363	61/0010/0020/0363
258.	Tal Kudawa	61/10/20/447	61/0010/0020/0447
259.	Tarapur	61/10/20/372	61/0010/0020/0372
260.	Tikaitpur	61/10/20/463	61/0010/0020/0463
261.	Tilangra	61/10/20/269	61/0010/0020/0269
262.	Tulsi Chand	61/10/20/226	61/0010/0020/0226
263.	Ubhwa Mafi	61/10/20/413	61/0010/0020/0413

क्रम सं० Sl. No.	ग्राम का नाम Name of Village	लोकेशन कोड नं० Location Code No.	
		मैनुअल Manual	कम्प्यूटर Computer
1	2	3	4
264.	Uchetha	61/10/20/432	61/0010/0020/0432
265.	Udhopur	61/10/20/309	61/0010/0020/0309
266.	Umari	61/10/20/225	61/0010/0020/0225
267.	Yakubpur	61/10/20/215	61/0010/0020/0215

क्रम सं० Sl. No.	ग्राम का नाम Name of Village	लोकेशन कोड नं० Location Code No.	
		मैनुअल Manual	कम्प्यूटर Computer
1	2	3	4
Tahsil : Bhadohi		**C.D. Block :**	**Aurai**
1.	Bara Khas	61/10/30/483	61/0010/0030/0483
2.	Jagdari	61/10/30/484	61/0010/0030/0484
3.	Katabana	61/10/30/480	61/0010/0030/0480
4.	Promiya Khan	61/10/30/482	61/0010/0030/0482
5.	Samhi Bhattani	61/10/30/481	61/0010/0030/0481

क्रम सं० Sl. No.	ग्राम का नाम Name of Village	लोकेशन कोड नं० Location Code No.	
		मैनुअल Manual	कम्प्यूटर Computer
1	2	3	4
Tahsil : Gyanpur		**C.D. Block : Aurai**	
1.	Achhabar	61/20/30/459	61/0020/0030/0459
2.	Aharpur	61/20/30/548	61/0020/0030/0548
3.	Ahimanpur	61/20/30/538	61/0020/0030/0538
4.	Akelwa	61/20/30/572	61/0020/0030/0572
5.	Almau	61/20/30/482	61/0020/0030/0482
6.	Alua	61/20/30/454	61/0020/0030/0454
7.	Amva Mafi	61/20/30/478	61/0020/0030/0478
8.	Arazichawar	61/20/30/720	61/0020/0030/0720
9.	Arjun Patti	61/20/30/574	61/0020/0030/0574
10.	Arman Patti	61/20/30/468	61/0020/0030/0468
11.	Aurai	61/20/30/602	61/0020/0030/0602
12.	Bahadurpur	61/20/30/582	61/0020/0030/0582
13.	Balipur	61/20/30/469	61/0020/0030/0469
14.	Balipur N.samadha	61/20/30/627	61/0020/0030/0627
15.	Banauli	61/20/30/656	61/0020/0030/0656
16.	Bandi Patti	61/20/30/470	61/0020/0030/0470
17.	Banjari	61/20/30/505	61/0020/0030/0505
18.	Banmalipur	61/20/30/558	61/0020/0030/0558
19.	Banpurwa N. Samadha	61/20/30/628	61/0020/0030/0628
20.	Banwaripur	61/20/30/682	61/0020/0030/0682
21.	Barigaon	61/20/30/643	61/0020/0030/0643
22.	Basantapur	61/20/30/719	61/0020/0030/0719
23.	Basawan Patti	61/20/30/604	61/0020/0030/0604

क्रम सं० Sl. No.	ग्राम का नाम Name of Village	लोकेशन कोड नं० Location Code No.	
		मैनुअल Manual	कम्प्यूटर Computer
1	2	3	4
24.	Basdeopur	61/20/30/634	61/0020/0030/0634
25.	Basupur Tari	61/20/30/528	61/0020/0030/0528
26.	Basupur Uparwar	61/20/30/514	61/0020/0030/0514
27.	Bazar Madhosingh	61/20/30/564	61/0020/0030/0564
28.	Bejayan	61/20/30/614	61/0020/0030/0614
29.	Bhabhaura	61/20/30/560	61/0020/0030/0560
30.	Bhagatapur	61/20/30/679	61/0020/0030/0679
31.	Bhagauni	61/20/30/663	61/0020/0030/0663
32.	Bhagawanpur N.tulsipur	61/20/30/716	61/0020/0030/0716
33.	Bhagh Gorai	61/20/30/563	61/0020/0030/0563
34.	Bhaidpur	61/20/30/610	61/0020/0030/0610
35.	Bhaishata	61/20/30/622	61/0020/0030/0622
36.	Bhakwesh Patti	61/20/30/484	61/0020/0030/0484
37.	Bhanipur	61/20/30/607	61/0020/0030/0607
38.	Bharathpur	61/20/30/617	61/0020/0030/0617
39.	Bhatpurwa	61/20/30/541	61/0020/0030/0541
40.	Bhatpurwa N.bejawa	61/20/30/676	61/0020/0030/0676
41.	Bhawanath Patti	61/20/30/544	61/0020/0030/0544
42.	Bhawanipur Tari	61/20/30/523	61/0020/0030/0523
43.	Bhawanipur Uparwar	61/20/30/519	61/0020/0030/0519
44.	Bhawapur	61/20/30/681	61/0020/0030/0681
45.	Bhutahiya	61/20/30/731	61/0020/0030/0731
46.	Bitthalpur	61/20/30/645	61/0020/0030/0645
47.	Chagaura	61/20/30/508	61/0020/0030/0508

क्रम सं० Sl. No.	ग्राम का नाम Name of Village	लोकेशन कोड नं० Location Code No.	
		मैनुअल Manual	कम्प्यूटर Computer
1	2	3	4
48.	Chak Atharaha	61/20/30/704	61/0020/0030/0704
49.	Chak Beera	61/20/30/594	61/0020/0030/0594
50.	Chak Bhaura	61/20/30/601	61/0020/0030/0601
51.	Chak Bhawani	61/20/30/600	61/0020/0030/0600
52.	Chak Daphtarvand	61/20/30/476	61/0020/0030/0476
53.	Chak Ghordaur	61/20/30/698	61/0020/0030/0698
54.	Chak Hardayal	61/20/30/597	61/0020/0030/0597
55.	Chak Jodhi	61/20/30/642	61/0020/0030/0642
56.	Chak Kala Patti	61/20/30/458	61/0020/0030/0458
57.	Chak Keshav Battfarosh	61/20/30/721	61/0020/0030/0721
58.	Chak Khanpur	61/20/30/588	61/0020/0030/0588
59.	Chak Masood	61/20/30/583	61/0020/0030/0583
60.	Chak Nandavir	61/20/30/486	61/0020/0030/0486
61.	Chak Newaji	61/20/30/488	61/0020/0030/0488
62.	Chak Niranjan	61/20/30/502	61/0020/0030/0502
63.	Chak Parasotampur Risalgir	61/20/30/680	61/0020/0030/0680
64.	Chak Rajaram	61/20/30/586	61/0020/0030/0586
65.	Chak Sukali	61/20/30/506	61/0020/0030/0506
66.	Chak Vesahu	61/20/30/504	61/0020/0030/0504
67.	Chakapur	61/20/30/648	61/0020/0030/0648
68.	Chakaura	61/20/30/671	61/0020/0030/0671
69.	Chakaura Kripal	61/20/30/674	61/0020/0030/0674
70.	Chakawa Ghanshyam	61/20/30/461	61/0020/0030/0461
71.	Chakdhundha	61/20/30/561	61/0020/0030/0561

क्रम सं० Sl. No.	ग्राम का नाम Name of Village	लोकेशन कोड नं० Location Code No.	
		मैनुअल Manual	कम्प्यूटर Computer
1	2	3	4
72.	Chakjurawan	61/20/30/571	61/0020/0030/0571
73.	Chaklala	61/20/30/661	61/0020/0030/0661
74.	Chakmana	61/20/30/500	61/0020/0030/0500
75.	Chaksone	61/20/30/501	61/0020/0030/0501
76.	Chaksudama	61/20/30/569	61/0020/0030/0569
77.	Chamrupatti N. Khamaria	61/20/30/540	61/0020/0030/0540
78.	Chandpura	61/20/30/487	61/0020/0030/0487
79.	Chapar N. Khamaria	61/20/30/545	61/0020/0030/0545
80.	Chaura	61/20/30/603	61/0020/0030/0603
81.	Chavar N. Derva	61/20/30/507	61/0020/0030/0507
82.	Cherapur	61/20/30/697	61/0020/0030/0697
83.	Chhattapur	61/20/30/713	61/0020/0030/0713
84.	Chik Rajaram	61/20/30/520	61/0020/0030/0520
85.	Chimilaha	61/20/30/732	61/0020/0030/0732
86.	Chintamanpur	61/20/30/596	61/0020/0030/0596
87.	Choubeypur	61/20/30/709	61/0020/0030/0709
88.	Churauli	61/20/30/714	61/0020/0030/0714
89.	Dabhaka	61/20/30/464	61/0020/0030/0464
90.	Daganpur	61/20/30/621	61/0020/0030/0621
91.	Dainiya	61/20/30/729	61/0020/0030/0729
92.	Dallupur	61/20/30/691	61/0020/0030/0691
93.	Dalpatpur	61/20/30/537	61/0020/0030/0537
94.	Daraudha	61/20/30/455	61/0020/0030/0455
95.	Daravpur	61/20/30/550	61/0020/0030/0550

क्रम सं० Sl. No.	ग्राम का नाम Name of Village	लोकेशन कोड नं० Location Code No.	
		मैनुअल Manual	कम्प्यूटर Computer
1	2	3	4
96.	Darigai Patti	61/20/30/606	61/0020/0030/0606
97.	Dayalapur	61/20/30/638	61/0020/0030/0638
98.	Dehariya Jagadish	61/20/30/677	61/0020/0030/0677
99.	Derawa Uparwar	61/20/30/516	61/0020/0030/0516
100.	Derwa Tari	61/20/30/526	61/0020/0030/0526
101.	Dewkali	61/20/30/489	61/0020/0030/0489
102.	Dhamahapur	61/20/30/664	61/0020/0030/0664
103.	Dhamahapur	61/20/30/576	61/0020/0030/0576
104.	Dhamahapur N.orangabad	61/20/30/565	61/0020/0030/0565
105.	Dhorhawa	61/20/30/673	61/0020/0030/0673
106.	Dhudhav	61/20/30/618	61/0020/0030/0618
107.	Dhuripur	61/20/30/587	61/0020/0030/0587
108.	Dighawat	61/20/30/672	61/0020/0030/0672
109.	Dixitpur	61/20/30/670	61/0020/0030/0670
110.	Domanpur	61/20/30/485	61/0020/0030/0485
111.	Dubeypur Tari	61/20/30/529	61/0020/0030/0529
112.	Dubeypur Uparwar	61/20/30/513	61/0020/0030/0513
113.	Dukharanpur N. Bhagawanpur	61/20/30/715	61/0020/0030/0715
114.	Dukharanpur N.chakapur	61/20/30/659	61/0020/0030/0659
115.	Dulhipur	61/20/30/726	61/0020/0030/0726
116.	Dwarika Patti	61/20/30/605	61/0020/0030/0605
117.	Dwarikapur Tari	61/20/30/738	61/0020/0030/0738
118.	Dwarikapur Uparwar	61/20/30/733	61/0020/0030/0733
119.	Fanavipur	61/20/30/668	61/0020/0030/0668

क्रम सं० Sl. No.	ग्राम का नाम Name of Village	लोकेशन कोड नं० Location Code No.	
		मैनुअल Manual	कम्प्यूटर Computer
1	2	3	4
120.	Faudipur	61/20/30/465	61/0020/0030/0465
121.	Faudipur	61/20/30/666	61/0020/0030/0666
122.	Gamahapur Tari	61/20/30/524	61/0020/0030/0524
123.	Gambhirsinghpur	61/20/30/639	61/0020/0030/0639
124.	Gangapur Tari	61/20/30/532	61/0020/0030/0532
125.	Gangapur Uparwar	61/20/30/510	61/0020/0030/0510
126.	Ganyari	61/20/30/654	61/0020/0030/0654
127.	Garauli	61/20/30/585	61/0020/0030/0585
128.	Gariwanpur	61/20/30/700	61/0020/0030/0700
129.	Gauri	61/20/30/549	61/0020/0030/0549
130.	Ghamahapur Uparwar	61/20/30/518	61/0020/0030/0518
131.	Ghatamapur Chanchalapur	61/20/30/649	61/0020/0030/0649
132.	Ghosiya	61/20/30/567	61/0020/0030/0567
133.	Gird Baragaon	61/20/30/687	61/0020/0030/0687
134.	Godasubas	61/20/30/717	61/0020/0030/0717
135.	Gopepur	61/20/30/494	61/0020/0030/0494
136.	Gora Thakur	61/20/30/689	61/0020/0030/0689
137.	Gora Thakurain	61/20/30/688	61/0020/0030/0688
138.	Hariharpur Urf Shukulpur	61/20/30/471	61/0020/0030/0471
139.	Harnarayanpur	61/20/30/589	61/0020/0030/0589
140.	Hathiya Dil	61/20/30/637	61/0020/0030/0637
141.	Heera Chak	61/20/30/472	61/0020/0030/0472
142.	Hewatpur	61/20/30/575	61/0020/0030/0575
143.	Hridayapur	61/20/30/647	61/0020/0030/0647

क्रम सं० Sl. No.	ग्राम का नाम Name of Village	लोकेशन कोड नं० Location Code No.	
		मैनुअल Manual	कम्प्यूटर Computer
1	2	3	4
144.	Hussainipur	61/20/30/658	61/0020/0030/0658
145.	Ibrahimpur	61/20/30/581	61/0020/0030/0581
146.	Itawa Tari	61/20/30/736	61/0020/0030/0736
147.	Itawa Uparwar	61/20/30/735	61/0020/0030/0735
148.	Jadupur N.sayar	61/20/30/613	61/0020/0030/0613
149.	Jagapur	61/20/30/578	61/0020/0030/0578
150.	Jagarnathpur	61/20/30/490	61/0020/0030/0490
151.	Jahagirabad Tari	61/20/30/522	61/0020/0030/0522
152.	Jahagirabad Uparwar	61/20/30/521	61/0020/0030/0521
153.	Jairampur	61/20/30/566	61/0020/0030/0566
154.	Jarwapur	61/20/30/481	61/0020/0030/0481
155.	Jathi	61/20/30/580	61/0020/0030/0580
156.	Jethupur	61/20/30/608	61/0020/0030/0608
157.	Jhaua	61/20/30/685	61/0020/0030/0685
158.	Jogibari	61/20/30/669	61/0020/0030/0669
159.	Kaearahiya	61/20/30/624	61/0020/0030/0624
160.	Kaiyarmau	61/20/30/641	61/0020/0030/0641
161.	Kaliya Urf Daljhaman	61/20/30/457	61/0020/0030/0457
162.	Kalutpur	61/20/30/693	61/0020/0030/0693
163.	Kansapur Or Maharajganj	61/20/30/650	61/0020/0030/0650
164.	Kashichak	61/20/30/546	61/0020/0030/0546
165.	Kathari	61/20/30/555	61/0020/0030/0555
166.	Khamaria N0.2	61/20/30/547	61/0020/0030/0547
167.	Kharhgpur	61/20/30/462	61/0020/0030/0462

क्रम सं० Sl. No.	ग्राम का नाम Name of Village	लोकेशन कोड नं० Location Code No.	
		मैनुअल Manual	कम्प्यूटर Computer
1	2	3	4
168.	Khetalpur	61/20/30/543	61/0020/0030/0543
169.	Koilara	61/20/30/483	61/0020/0030/0483
170.	Kolahalpur Tari	61/20/30/737	61/0020/0030/0737
171.	Kolahalpur Uparwar	61/20/30/734	61/0020/0030/0734
172.	Kothara	61/20/30/640	61/0020/0030/0640
173.	Kurauna	61/20/30/590	61/0020/0030/0590
174.	Lakhanpur	61/20/30/665	61/0020/0030/0665
175.	Lalanagar	61/20/30/474	61/0020/0030/0474
176.	Lallapur	61/20/30/694	61/0020/0030/0694
177.	Lallapur N. Bhagawanpur	61/20/30/730	61/0020/0030/0730
178.	Lasamara	61/20/30/712	61/0020/0030/0712
179.	Lasmariya	61/20/30/536	61/0020/0030/0536
180.	Leelapur	61/20/30/707	61/0020/0030/0707
181.	Lokmanpur	61/20/30/619	61/0020/0030/0619
182.	Madhopur	61/20/30/477	61/0020/0030/0477
183.	Madhorampur	61/20/30/493	61/0020/0030/0493
184.	Mahadava	61/20/30/568	61/0020/0030/0568
185.	Mahadeva	61/20/30/556	61/0020/0030/0556
186.	Mahadevpur	61/20/30/701	61/0020/0030/0701
187.	Mahathua	61/20/30/573	61/0020/0030/0573
188.	Mahmoodpur	61/20/30/584	61/0020/0030/0584
189.	Mamid Patti	61/20/30/609	61/0020/0030/0609
190.	Matakipur	61/20/30/653	61/0020/0030/0653
191.	Mavaiya Hardo Patti	61/20/30/460	61/0020/0030/0460

क्रम सं० Sl. No.	ग्राम का नाम Name of Village	लोकेशन कोड नं० Location Code No.	
		मैनुअल Manual	कम्प्यूटर Computer
1	2	3	4
192.	Medanipur	61/20/30/725	61/0020/0030/0725
193.	Meerapur	61/20/30/577	61/0020/0030/0577
194.	Meraha	61/20/30/635	61/0020/0030/0635
195.	Misirpur Tari	61/20/30/527	61/0020/0030/0527
196.	Misirpur Uparwar	61/20/30/515	61/0020/0030/0515
197.	Muktapur	61/20/30/646	61/0020/0030/0646
198.	Mukund Patti	61/20/30/551	61/0020/0030/0551
199.	Mulapur Tari	61/20/30/530	61/0020/0030/0530
200.	Mulapur Uparwar	61/20/30/512	61/0020/0030/0512
201.	Nakatapur	61/20/30/593	61/0020/0030/0593
202.	Narainpur	61/20/30/699	61/0020/0030/0699
203.	Narathua	61/20/30/598	61/0020/0030/0598
204.	Naraur	61/20/30/542	61/0020/0030/0542
205.	Narottampur	61/20/30/710	61/0020/0030/0710
206.	Natawa	61/20/30/534	61/0020/0030/0534
207.	Newad	61/20/30/662	61/0020/0030/0662
208.	Newada	61/20/30/466	61/0020/0030/0466
209.	Nizampur	61/20/30/692	61/0020/0030/0692
210.	Nuav	61/20/30/557	61/0020/0030/0557
211.	Orangabad	61/20/30/559	61/0020/0030/0559
212.	Pandeypur Tari	61/20/30/525	61/0020/0030/0525
213.	Pandeypur Uparwar	61/20/30/517	61/0020/0030/0517
214.	Paranapur	61/20/30/657	61/0020/0030/0657
215.	Parsotampur	61/20/30/644	61/0020/0030/0644

क्रम सं० Sl. No.	ग्राम का नाम Name of Village	लोकेशन कोड नं० Location Code No.	
		मैनुअल Manual	कम्प्यूटर Computer
1	2	3	4
216.	Parwatpur	61/20/30/475	61/0020/0030/0475
217.	Patkhauli	61/20/30/728	61/0020/0030/0728
218.	Payagpur	61/20/30/678	61/0020/0030/0678
219.	Pilkhini	61/20/30/686	61/0020/0030/0686
220.	Pipar Gaon	61/20/30/456	61/0020/0030/0456
221.	Poore Baidan	61/20/30/711	61/0020/0030/0711
222.	Poore Dharani	61/20/30/623	61/0020/0030/0623
223.	Poore Gulab	61/20/30/655	61/0020/0030/0655
224.	Poore Misran	61/20/30/631	61/0020/0030/0631
225.	Poore Nauhari	61/20/30/632	61/0020/0030/0632
226.	Poore Risalsingh	61/20/30/630	61/0020/0030/0630
227.	Poore Uchit	61/20/30/616	61/0020/0030/0616
228.	Pure Bhikhari	61/20/30/491	61/0020/0030/0491
229.	Pure Pratap	61/20/30/495	61/0020/0030/0495
230.	Pure Rajai	61/20/30/492	61/0020/0030/0492
231.	Pure Ramghulam	61/20/30/498	61/0020/0030/0498
232.	Pure Shambhu	61/20/30/497	61/0020/0030/0497
233.	Rajjupur	61/20/30/690	61/0020/0030/0690
234.	Rajpuri	61/20/30/496	61/0020/0030/0496
235.	Ramapur	61/20/30/473	61/0020/0030/0473
236.	Rampur Bhisahara	61/20/30/629	61/0020/0030/0629
237.	Rampur Lohra	61/20/30/615	61/0020/0030/0615
238.	Rampur N. Amilur	61/20/30/499	61/0020/0030/0499
239.	Rauri	61/20/30/625	61/0020/0030/0625

क्रम सं० Sl. No.	ग्राम का नाम Name of Village	लोकेशन कोड नं० Location Code No.	
		मैनुअल Manual	कम्प्यूटर Computer
1	2	3	4
240.	Sabraaliyas Raghunathpur	61/20/30/633	61/0020/0030/0633
241.	Sadauli	61/20/30/718	61/0020/0030/0718
242.	Sahasepur Harchahar Patti	61/20/30/553	61/0020/0030/0553
243.	Sahasepur Nakku Patti	61/20/30/554	61/0020/0030/0554
244.	Samadha Khas	61/20/30/626	61/0020/0030/0626
245.	Saraibabu	61/20/30/703	61/0020/0030/0703
246.	Sarauli	61/20/30/612	61/0020/0030/0612
247.	Saripur	61/20/30/695	61/0020/0030/0695
248.	Sayar	61/20/30/611	61/0020/0030/0611
249.	Seur	61/20/30/595	61/0020/0030/0595
250.	Shiorampur	61/20/30/702	61/0020/0030/0702
251.	Sikandara	61/20/30/683	61/0020/0030/0683
252.	Singhapur	61/20/30/696	61/0020/0030/0696
253.	Srirampur	61/20/30/636	61/0020/0030/0636
254.	Sultanpur	61/20/30/539	61/0020/0030/0539
255.	Sultanpur N Bhagawanpur	61/20/30/722	61/0020/0030/0722
256.	Sumeri Patti	61/20/30/479	61/0020/0030/0479
257.	Sundar Patti	61/20/30/592	61/0020/0030/0592
258.	Swaunsapur	61/20/30/667	61/0020/0030/0667
259.	Talsamadha	61/20/30/620	61/0020/0030/0620
260.	Tatarpur	61/20/30/570	61/0020/0030/0570
261.	Thedhipur	61/20/30/708	61/0020/0030/0708
262.	Titrahi	61/20/30/727	61/0020/0030/0727
263.	Tiwari	61/20/30/652	61/0020/0030/0652

क्रम सं० Sl. No.	ग्राम का नाम Name of Village	लोकेशन कोड नं० Location Code No.	
		मैनुअल Manual	कम्प्यूटर Computer
1	2	3	4
264.	Trilokpur	61/20/30/706	61/0020/0030/0706
265.	Trilokpur	61/20/30/562	61/0020/0030/0562
266.	Tulapur	61/20/30/675	61/0020/0030/0675
267.	Tulsipur N. Bhagawanpur	61/20/30/724	61/0020/0030/0724
268.	Tulsipur N. Mahadeva	61/20/30/579	61/0020/0030/0579
269.	Udaikaranpur	61/20/30/660	61/0020/0030/0660
270.	Ugapur	61/20/30/591	61/0020/0030/0591
271.	Ugrasenpur	61/20/30/480	61/0020/0030/0480
272.	Umapur	61/20/30/552	61/0020/0030/0552
273.	Umaraha	61/20/30/705	61/0020/0030/0705
274.	Uprauth	61/20/30/599	61/0020/0030/0599
275.	Vanjari	61/20/30/535	61/0020/0030/0535
276.	Varjikala Uparwar	61/20/30/509	61/0020/0030/0509
277.	Varzikala Tari	61/20/30/533	61/0020/0030/0533
278.	Varzipur Tari	61/20/30/531	61/0020/0030/0531
279.	Vazikhurd Uparwar	61/20/30/511	61/0020/0030/0511
280.	Vikramapur N.chakapur	61/20/30/651	61/0020/0030/0651
281.	Vikramapur N.jhaua	61/20/30/684	61/0020/0030/0684
282.	Vikrampur Kala	61/20/30/723	61/0020/0030/0723
283.	Vishekhpur	61/20/30/503	61/0020/0030/0503
284.	Vishunpur	61/20/30/463	61/0020/0030/0463
285.	Vivipur	61/20/30/467	61/0020/0030/0467

क्रम सं० Sl. No.	ग्राम का नाम Name of Village	लोकेशन कोड नं० Location Code No.	
		मैनुअल Manual	कम्प्यूटर Computer
1	2	3	4
Tahsil : Bhadohi		**C.D. Block :**	**Gyanpur**
1.	Balbhadarpur	61/10/40/486	61/0010/0040/0486
2.	Sambairaj Putani	61/10/40/485	61/0010/0040/0485

क्रम सं० Sl. No.	ग्राम का नाम Name of Village	लोकेशन कोड नं० Location Code No.	
		मैनुअल Manual	कम्प्यूटर Computer
1	2	3	4
Tahsil : Gyanpur		**C.D. Block : Gyanpur**	
1.	Ainachh	61/20/40/62	61/0020/0040/0062
2.	Akorha	61/20/40/34	61/0020/0040/0034
3.	Amilhara	61/20/40/31	61/0020/0040/0031
4.	Arazi Jait Patti	61/20/40/70	61/0020/0040/0070
5.	Asaipur	61/20/40/19	61/0020/0040/0019
6.	Asaman Patti	61/20/40/35	61/0020/0040/0035
7.	Babhanauti	61/20/40/163	61/0020/0040/0163
8.	Balapur Rohi	61/20/40/144	61/0020/0040/0144
9.	Balipur Dehat	61/20/40/160	61/0020/0040/0160
10.	Bankat N. Chhanaura	61/20/40/215	61/0020/0040/0215
11.	Baravapur Tiwaripur	61/20/40/197	61/0020/0040/0197
12.	Barnai	61/20/40/28	61/0020/0040/0028
13.	Bayawa	61/20/40/63	61/0020/0040/0063
14.	Bhagwanpur Kala Khurd	61/20/40/219	61/0020/0040/0219
15.	Bhagwas	61/20/40/111	61/0020/0040/0111
16.	Bhaura Kapoora	61/20/40/54	61/0020/0040/0054
17.	Bhawa Singh Pur	61/20/40/141	61/0020/0040/0141
18.	Bhidiura	61/20/40/91	61/0020/0040/0091
19.	Bhidiura	61/20/40/217	61/0020/0040/0217
20.	Bhikhamapur	61/20/40/8	61/0020/0040/0008
21.	Bhupat Patti	61/20/40/96	61/0020/0040/0096
22.	Bhuraki	61/20/40/209	61/0020/0040/0209
23.	Bhusaula	61/20/40/123	61/0020/0040/0123

क्रम सं० Sl. No.	ग्राम का नाम Name of Village	लोकेशन कोड नं० Location Code No.	
		मैनुअल Manual	कम्प्यूटर Computer
1	2	3	4
24.	Bindraban	61/20/40/142	61/0020/0040/0142
25.	Bisauli Kripalpur	61/20/40/5	61/0020/0040/0005
26.	Chaharpur	61/20/40/172	61/0020/0040/0172
27.	Chak Dallu	61/20/40/218	61/0020/0040/0218
28.	Chak Dukharan	61/20/40/89	61/0020/0040/0089
29.	Chak Ganesh	61/20/40/122	61/0020/0040/0122
30.	Chak Gangadhar Maphi	61/20/40/192	61/0020/0040/0192
31.	Chak Gumani	61/20/40/22	61/0020/0040/0022
32.	Chak Hanuman	61/20/40/138	61/0020/0040/0138
33.	Chak Harhat Giri	61/20/40/102	61/0020/0040/0102
34.	Chak Jura	61/20/40/106	61/0020/0040/0106
35.	Chak Kaluti	61/20/40/120	61/0020/0040/0120
36.	Chak Kalyan	61/20/40/176	61/0020/0040/0176
37.	Chak Khanpur	61/20/40/82	61/0020/0040/0082
38.	Chak Kishun Gir	61/20/40/109	61/0020/0040/0109
39.	Chak Lakathua	61/20/40/154	61/0020/0040/0154
40.	Chak Loka	61/20/40/158	61/0020/0040/0158
41.	Chak Maniram	61/20/40/190	61/0020/0040/0190
42.	Chak Manohar	61/20/40/84	61/0020/0040/0084
43.	Chak Mansingh	61/20/40/115	61/0020/0040/0115
44.	Chak Parauna	61/20/40/179	61/0020/0040/0179
45.	Chak Prayag Das	61/20/40/53	61/0020/0040/0053
46.	Chak Sahaw	61/20/40/85	61/0020/0040/0085
47.	Chak Samath	61/20/40/39	61/0020/0040/0039

क्रम सं० Sl. No.	ग्राम का नाम Name of Village	लोकेशन कोड नं० Location Code No.	
		मैनुअल Manual	कम्प्यूटर Computer
1	2	3	4
48.	Chak Seetaram	61/20/40/93	61/0020/0040/0093
49.	Chak Sikhari	61/20/40/116	61/0020/0040/0116
50.	Chak Sridatt	61/20/40/136	61/0020/0040/0136
51.	Chak Sundar	61/20/40/143	61/0020/0040/0143
52.	Chak Todar	61/20/40/131	61/0020/0040/0131
53.	Chak Vedua	61/20/40/92	61/0020/0040/0092
54.	Chak Vishundas	61/20/40/121	61/0020/0040/0121
55.	Chakapa Chandel	61/20/40/194	61/0020/0040/0194
56.	Chatarshahpur	61/20/40/98	61/0020/0040/0098
57.	Chaura Kala	61/20/40/55	61/0020/0040/0055
58.	Chaurhata	61/20/40/50	61/0020/0040/0050
59.	Chhotupur	61/20/40/157	61/0020/0040/0157
60.	Chitaipur	61/20/40/161	61/0020/0040/0161
61.	Dadaraha	61/20/40/210	61/0020/0040/0210
62.	Danpur Patti West	61/20/40/17	61/0020/0040/0017
63.	Dasawatpur	61/20/40/21	61/0020/0040/0021
64.	Dasharathpur	61/20/40/37	61/0020/0040/0037
65.	Dasharathpur	61/20/40/110	61/0020/0040/0110
66.	Dehariya Dayaram	61/20/40/205	61/0020/0040/0205
67.	Devajitpur	61/20/40/146	61/0020/0040/0146
68.	Dhanapur	61/20/40/174	61/0020/0040/0174
69.	Duhiya	61/20/40/140	61/0020/0040/0140
70.	Dulhipur	61/20/40/97	61/0020/0040/0097
71.	Gaharpur	61/20/40/173	61/0020/0040/0173

क्रम सं० Sl. No.	ग्राम का नाम Name of Village	लोकेशन कोड नं० Location Code No.	
		मैनुअल Manual	कम्प्यूटर Computer
1	2	3	4
72.	Gajdhara	61/20/40/119	61/0020/0040/0119
73.	Ganeshraypur	61/20/40/87	61/0020/0040/0087
74.	Gharano	61/20/40/212	61/0020/0040/0212
75.	Ghatampur	61/20/40/94	61/0020/0040/0094
76.	Ghoraha	61/20/40/99	61/0020/0040/0099
77.	Ghuripur	61/20/40/169	61/0020/0040/0169
78.	Girdharpur	61/20/40/156	61/0020/0040/0156
79.	Girdharpur	61/20/40/124	61/0020/0040/0124
80.	Gopi Ganj	61/20/40/184	61/0020/0040/0184
81.	Gopipur	61/20/40/153	61/0020/0040/0153
82.	Gorai	61/20/40/180	61/0020/0040/0180
83.	Govind Patti	61/20/40/13	61/0020/0040/0013
84.	Gyanpur	61/20/40/132	61/0020/0040/0132
85.	Halwal Shahpur	61/20/40/65	61/0020/0040/0065
86.	Harihar N. Vaida	61/20/40/166	61/0020/0040/0166
87.	Harihar Pursoni	61/20/40/46	61/0020/0040/0046
88.	Haripatti	61/20/40/12	61/0020/0040/0012
89.	Hiai	61/20/40/95	61/0020/0040/0095
90.	Hichchhanpur	61/20/40/83	61/0020/0040/0083
91.	Holpur	61/20/40/175	61/0020/0040/0175
92.	Huhiya Bankar	61/20/40/71	61/0020/0040/0071
93.	Jaddupur	61/20/40/193	61/0020/0040/0193
94.	Jagapur	61/20/40/164	61/0020/0040/0164
95.	Jagatpur	61/20/40/4	61/0020/0040/0004

क्रम सं० Sl. No.	ग्राम का नाम Name of Village	लोकेशन कोड नं० Location Code No.	
		मैनुअल Manual	कम्प्यूटर Computer
1	2	3	4
96.	Jagdishpur Visen	61/20/40/107	61/0020/0040/0107
97.	Jaisinghpur	61/20/40/114	61/0020/0040/0114
98.	Jargiva	61/20/40/198	61/0020/0040/0198
99.	Jodhapur N. Ramchandrapur	61/20/40/20	61/0020/0040/0020
100.	Joginaka	61/20/40/181	61/0020/0040/0181
101.	Joharpur	61/20/40/200	61/0020/0040/0200
102.	Jolahapur	61/20/40/195	61/0020/0040/0195
103.	Jorai	61/20/40/128	61/0020/0040/0128
104.	Jot Brij Ramanand	61/20/40/130	61/0020/0040/0130
105.	Jot Ramdatt	61/20/40/127	61/0020/0040/0127
106.	Kalipur J. Ramaipur	61/20/40/74	61/0020/0040/0074
107.	Kanakpur	61/20/40/9	61/0020/0040/0009
108.	Kanti Rampur	61/20/40/61	61/0020/0040/0061
109.	Karigaon	61/20/40/76	61/0020/0040/0076
110.	Kashi Rampur	61/20/40/151	61/0020/0040/0151
111.	Kasidaha	61/20/40/77	61/0020/0040/0077
112.	Kasiyapur	61/20/40/105	61/0020/0040/0105
113.	Kassapur	61/20/40/211	61/0020/0040/0211
114.	Kasturipur	61/20/40/213	61/0020/0040/0213
115.	Kathauta	61/20/40/171	61/0020/0040/0171
116.	Kawal	61/20/40/117	61/0020/0040/0117
117.	Keshopur Sarpataha	61/20/40/126	61/0020/0040/0126
118.	Khanapur N. Makanpur	61/20/40/18	61/0020/0040/0018
119.	Khaokhar	61/20/40/1	61/0020/0040/0001

क्रम सं० Sl. No.	ग्राम का नाम Name of Village	लोकेशन कोड नं० Location Code No.	
		मैनुअल Manual	कम्प्यूटर Computer
1	2	3	4
120.	Kupi Haradi Patti	61/20/40/52	61/0020/0040/0052
121.	Kusauli	61/20/40/86	61/0020/0040/0086
122.	Lachhiman Patti	61/20/40/214	61/0020/0040/0214
123.	Lakhano	61/20/40/133	61/0020/0040/0133
124.	Lohara Jot Manihari	61/20/40/203	61/0020/0040/0203
125.	Lohara Khas	61/20/40/202	61/0020/0040/0202
126.	Lokmanpur	61/20/40/25	61/0020/0040/0025
127.	Madanpur	61/20/40/177	61/0020/0040/0177
128.	Makanpur Rohi	61/20/40/2	61/0020/0040/0002
129.	Malahapo	61/20/40/108	61/0020/0040/0108
130.	Marzarawa	61/20/40/112	61/0020/0040/0112
131.	Matethu	61/20/40/15	61/0020/0040/0015
132.	Mau Ramshala	61/20/40/23	61/0020/0040/0023
133.	Meenapur	61/20/40/60	61/0020/0040/0060
134.	Merhi	61/20/40/10	61/0020/0040/0010
135.	Milki	61/20/40/139	61/0020/0040/0139
136.	Miya Ka Pura	61/20/40/57	61/0020/0040/0057
137.	Mohanpur	61/20/40/44	61/0020/0040/0044
138.	Mungari	61/20/40/48	61/0020/0040/0048
139.	Nanda Kapura	61/20/40/118	61/0020/0040/0118
140.	Nathaipur	61/20/40/78	61/0020/0040/0078
141.	Nauvapur	61/20/40/32	61/0020/0040/0032
142.	Nazarpur	61/20/40/6	61/0020/0040/0006
143.	Newada Rohi	61/20/40/7	61/0020/0040/0007

क्रम सं० Sl. No.	ग्राम का नाम Name of Village	लोकेशन कोड नं० Location Code No.	
		मैनुअल Manual	कम्प्यूटर Computer
1	2	3	4
144.	Nigazpur	61/20/40/33	61/0020/0040/0033
145.	Pakari Kala N. Valapur	61/20/40/101	61/0020/0040/0101
146.	Pakari Khurd N. Mahamuda	61/20/40/100	61/0020/0040/0100
147.	Palee	61/20/40/88	61/0020/0040/0088
148.	Pallupatti	61/20/40/178	61/0020/0040/0178
149.	Parashurampur N. Umarao	61/20/40/145	61/0020/0040/0145
150.	Pilkhuna	61/20/40/38	61/0020/0040/0038
151.	Poore Bahuriya	61/20/40/79	61/0020/0040/0079
152.	Poore Bahuriya	61/20/40/167	61/0020/0040/0167
153.	Poore Bhagawat	61/20/40/185	61/0020/0040/0185
154.	Poore Bhan	61/20/40/42	61/0020/0040/0042
155.	Poore Dallu	61/20/40/186	61/0020/0040/0186
156.	Poore Diwan	61/20/40/201	61/0020/0040/0201
157.	Poore Ganeriya	61/20/40/113	61/0020/0040/0113
158.	Poore Gosai Das	61/20/40/191	61/0020/0040/0191
159.	Poore Gulab	61/20/40/182	61/0020/0040/0182
160.	Poore Jhajhan	61/20/40/187	61/0020/0040/0187
161.	Poore Keshi Jeet Diwan	61/20/40/49	61/0020/0040/0049
162.	Poore Korariya	61/20/40/148	61/0020/0040/0148
163.	Poore Matuka	61/20/40/47	61/0020/0040/0047
164.	Poore Raghunathpur	61/20/40/188	61/0020/0040/0188
165.	Poore Raza	61/20/40/206	61/0020/0040/0206
166.	Poore Roop Umariya	61/20/40/149	61/0020/0040/0149
167.	Poore Sarnath	61/20/40/41	61/0020/0040/0041

क्रम सं० Sl. No.	ग्राम का नाम Name of Village	लोकेशन कोड नं० Location Code No.	
		मैनुअल Manual	कम्प्यूटर Computer
1	2	3	4
168.	Poore Tika	61/20/40/183	61/0020/0040/0183
169.	Poore Vishwanath	61/20/40/56	61/0020/0040/0056
170.	Pratap Singh Patti	61/20/40/16	61/0020/0040/0016
171.	Raghubarpur	61/20/40/152	61/0020/0040/0152
172.	Raghunathpur	61/20/40/68	61/0020/0040/0068
173.	Ram Kapura	61/20/40/207	61/0020/0040/0207
174.	Ramaipur N. Kalipur	61/20/40/72	61/0020/0040/0072
175.	Ramaipur N. Pankar	61/20/40/73	61/0020/0040/0073
176.	Ramkapura Chauthar	61/20/40/134	61/0020/0040/0134
177.	Ramnagara	61/20/40/189	61/0020/0040/0189
178.	Rampur	61/20/40/135	61/0020/0040/0135
179.	Rampur Keshi	61/20/40/36	61/0020/0040/0036
180.	Rohi	61/20/40/43	61/0020/0040/0043
181.	Sagarpur	61/20/40/26	61/0020/0040/0026
182.	Sahasipur	61/20/40/58	61/0020/0040/0058
183.	Sansarapur	61/20/40/80	61/0020/0040/0080
184.	Sarai Misrani	61/20/40/199	61/0020/0040/0199
185.	Sarai Rajputani	61/20/40/196	61/0020/0040/0196
186.	Sarai Saddi	61/20/40/27	61/0020/0040/0027
187.	Saravan	61/20/40/69	61/0020/0040/0069
188.	Saripur	61/20/40/204	61/0020/0040/0204
189.	Saripur	61/20/40/66	61/0020/0040/0066
190.	Saripur Or Umarpur	61/20/40/81	61/0020/0040/0081
191.	Shiorampur	61/20/40/125	61/0020/0040/0125

क्रम सं० Sl. No.	ग्राम का नाम Name of Village	लोकेशन कोड नं० Location Code No.	
		मैनुअल Manual	कम्प्यूटर Computer
1	2	3	4
192.	Shripur Korha	61/20/40/216	61/0020/0040/0216
193.	Singhpur	61/20/40/155	61/0020/0040/0155
194.	Sonkhari	61/20/40/170	61/0020/0040/0170
195.	Sowari	61/20/40/51	61/0020/0040/0051
196.	Srikantpur	61/20/40/45	61/0020/0040/0045
197.	Taktaiya	61/20/40/137	61/0020/0040/0137
198.	Tal Bhairo	61/20/40/64	61/0020/0040/0064
199.	Talodra	61/20/40/11	61/0020/0040/0011
200.	Tezi Kapura	61/20/40/208	61/0020/0040/0208
201.	Thanipur	61/20/40/168	61/0020/0040/0168
202.	Tulapur N. Bagaon	61/20/40/59	61/0020/0040/0059
203.	Udhopur	61/20/40/90	61/0020/0040/0090
204.	Umariya	61/20/40/150	61/0020/0040/0150
205.	Unrikapur	61/20/40/165	61/0020/0040/0165
206.	Vaida Khas	61/20/40/162	61/0020/0040/0162
207.	Vairi Parawa	61/20/40/75	61/0020/0040/0075
208.	Valapur	61/20/40/104	61/0020/0040/0104
209.	Vari	61/20/40/103	61/0020/0040/0103
210.	Vasupur	61/20/40/3	61/0020/0040/0003
211.	Vedpur	61/20/40/129	61/0020/0040/0129
212.	Veer Bhadra Patti	61/20/40/14	61/0020/0040/0014
213.	Veerampur	61/20/40/30	61/0020/0040/0030
214.	Vigahiya	61/20/40/40	61/0020/0040/0040
215.	Vijaipur N. Umariya	61/20/40/147	61/0020/0040/0147

क्रम सं० Sl. No.	ग्राम का नाम Name of Village	लोकेशन कोड नं० Location Code No.	
		मैनुअल Manual	कम्प्यूटर Computer
1	2	3	4
216.	Vijaypur	61/20/40/24	61/0020/0040/0024
217.	Virahimpur	61/20/40/159	61/0020/0040/0159
218.	Zianpur	61/20/40/67	61/0020/0040/0067
219.	Ziapur	61/20/40/29	61/0020/0040/0029

क्रम सं० Sl. No.	ग्राम का नाम Name of Village	लोकेशन कोड नं० Location Code No.	
		मैनुअल Manual	कम्प्यूटर Computer
1	2	3	4
Tahsil : Gyanpur		**C.D. Block :**	**Digh**
1.	Amilaur Tari	61/20/50/451	61/0020/0050/0451
2.	Amilaur Uparwar	61/20/50/450	61/0020/0050/0450
3.	Anapur	61/20/50/447	61/0020/0050/0447
4.	Arata	61/20/50/366	61/0020/0050/0366
5.	Arazi Chhatai	61/20/50/416	61/0020/0050/0416
6.	Atibalshah Patti Tari	61/20/50/333	61/0020/0050/0333
7.	Atibalshah Patti Uparwar	61/20/50/319	61/0020/0050/0319
8.	Badari Tari	61/20/50/396	61/0020/0050/0396
9.	Badhawana	61/20/50/437	61/0020/0050/0437
10.	Bahapura Tari	61/20/50/330	61/0020/0050/0330
11.	Bahupura Uparwar	61/20/50/322	61/0020/0050/0322
12.	Baikunth Patti Of Dhanapur	61/20/50/433	61/0020/0050/0433
13.	Bainkunth Patti Of Sujatpur	61/20/50/434	61/0020/0050/0434
14.	Balanpur	61/20/50/246	61/0020/0050/0246
15.	Balipur N.baragaon	61/20/50/234	61/0020/0050/0234
16.	Banaka Tari	61/20/50/453	61/0020/0050/0453
17.	Bankar N. Baripur Tari	61/20/50/295	61/0020/0050/0295
18.	Bankar N. Barpur Uparwar	61/20/50/294	61/0020/0050/0294
19.	Bankat Khas	61/20/50/222	61/0020/0050/0222
20.	Bankat N.koirauna	61/20/50/272	61/0020/0050/0272
21.	Baragaon	61/20/50/233	61/0020/0050/0233
22.	Baraipur	61/20/50/223	61/0020/0050/0223
23.	Baripur Tari	61/20/50/290	61/0020/0050/0290

क्रम सं० Sl. No.	ग्राम का नाम Name of Village	लोकेशन कोड नं० Location Code No.	
		मैनुअल Manual	कम्प्यूटर Computer
1	2	3	4
24.	Baripuruparwar	61/20/50/282	61/0020/0050/0282
25.	Belhua	61/20/50/225	61/0020/0050/0225
26.	Berwa Paharpur Tari	61/20/50/377	61/0020/0050/0377
27.	Berwa Paharpur Uparwar	61/20/50/355	61/0020/0050/0355
28.	Bhabhauri Tari	61/20/50/336	61/0020/0050/0336
29.	Bhagwanpur Chautar	61/20/50/242	61/0020/0050/0242
30.	Bhamauri Uparwar	61/20/50/316	61/0020/0050/0316
31.	Bharatpur N.baragaon	61/20/50/231	61/0020/0050/0231
32.	Bhatgavan Tari	61/20/50/326	61/0020/0050/0326
33.	Bhatgaya Uparwar	61/20/50/310	61/0020/0050/0310
34.	Bhavapur N. Baragaon	61/20/50/269	61/0020/0050/0269
35.	Bhikhipur N. Koiraura	61/20/50/273	61/0020/0050/0273
36.	Bhimukpur N.baragaon	61/20/50/230	61/0020/0050/0230
37.	Bhuri Tari	61/20/50/352	61/0020/0050/0352
38.	Bhuri Uparwar	61/20/50/350	61/0020/0050/0350
39.	Bichiya	61/20/50/221	61/0020/0050/0221
40.	Biharojpur Tari	61/20/50/441	61/0020/0050/0441
41.	Biharojpur Uparwar	61/20/50/440	61/0020/0050/0440
42.	Birnai	61/20/50/398	61/0020/0050/0398
43.	Bitthalpur	61/20/50/414	61/0020/0050/0414
44.	Chain Patti	61/20/50/275	61/0020/0050/0275
45.	Chak Bahattar	61/20/50/439	61/0020/0050/0439
46.	Chak Harnand	61/20/50/420	61/0020/0050/0420
47.	Chak Jufari	61/20/50/232	61/0020/0050/0232

क्रम सं० Sl. No.	ग्राम का नाम Name of Village	लोकेशन कोड नं० Location Code No.	
		मैनुअल Manual	कम्प्यूटर Computer
1	2	3	4
48.	Chak Mandhata	61/20/50/249	61/0020/0050/0249
49.	Chak Musaha	61/20/50/373	61/0020/0050/0373
50.	Chak Premgiri	61/20/50/226	61/0020/0050/0226
51.	Chak Vijai N. Padauna	61/20/50/419	61/0020/0050/0419
52.	Chakdadu N. Padauna	61/20/50/418	61/0020/0050/0418
53.	Chakia Tari	61/20/50/296	61/0020/0050/0296
54.	Chakia Uparwar	61/20/50/297	61/0020/0050/0297
55.	Chaksada	61/20/50/371	61/0020/0050/0371
56.	Chandapur	61/20/50/261	61/0020/0050/0261
57.	Chatur Seva	61/20/50/380	61/0020/0050/0380
58.	Chhatmi Khas	61/20/50/421	61/0020/0050/0421
59.	Chhechhua Tari	61/20/50/338	61/0020/0050/0338
60.	Chhechhua Uparwar	61/20/50/339	61/0020/0050/0339
61.	Danipatti Tari	61/20/50/393	61/0020/0050/0393
62.	Danipatti Uparwar	61/20/50/392	61/0020/0050/0392
63.	Darkhasi	61/20/50/262	61/0020/0050/0262
64.	Dasharam Patti	61/20/50/358	61/0020/0050/0358
65.	Deegh Tari	61/20/50/304	61/0020/0050/0304
66.	Dhan Tulsi Tari	61/20/50/342	61/0020/0050/0342
67.	Dhan Tulsi Uparwar	61/20/50/341	61/0020/0050/0341
68.	Dhanai Patti	61/20/50/364	61/0020/0050/0364
69.	Dhara Visambhar Patti	61/20/50/250	61/0020/0050/0250
70.	Dihuparwar	61/20/50/303	61/0020/0050/0303
71.	Dodil Patti	61/20/50/432	61/0020/0050/0432

क्रम सं० Sl. No.	ग्राम का नाम Name of Village	लोकेशन कोड नं० Location Code No.	
		मैनुअल Manual	कम्प्यूटर Computer
1	2	3	4
72.	Duguna Tari	61/20/50/306	61/0020/0050/0306
73.	Duguna Uparwar	61/20/50/305	61/0020/0050/0305
74.	Farbhghiya Uparwar	61/20/50/293	61/0020/0050/0293
75.	Formaich	61/20/50/256	61/0020/0050/0256
76.	Fulwariya Uparwar	61/20/50/286	61/0020/0050/0286
77.	Fulwariyatari	61/20/50/289	61/0020/0050/0289
78.	Gajadharpur N. Itahara	61/20/50/351	61/0020/0050/0351
79.	Gajadharpur N. Ojhapur Tari	61/20/50/378	61/0020/0050/0378
80.	Gajadharpur N. Ojhapur Uparwar	61/20/50/374	61/0020/0050/0374
81.	Gajadharpur Uparwar	61/20/50/349	61/0020/0050/0349
82.	Gambhir Singh Patti	61/20/50/430	61/0020/0050/0430
83.	Gandhi	61/20/50/247	61/0020/0050/0247
84.	Ganga Patti	61/20/50/276	61/0020/0050/0276
85.	Ghana Patti	61/20/50/429	61/0020/0050/0429
86.	Ghanshyampur	61/20/50/428	61/0020/0050/0428
87.	Godhana	61/20/50/259	61/0020/0050/0259
88.	Golekkhara	61/20/50/285	61/0020/0050/0285
89.	Gopalpur Tari	61/20/50/394	61/0020/0050/0394
90.	Gopalpur Tari	61/20/50/376	61/0020/0050/0376
91.	Gopalpur Uparwar	61/20/50/354	61/0020/0050/0354
92.	Gopalpur Uparwar	61/20/50/391	61/0020/0050/0391
93.	Gopi Patti	61/20/50/427	61/0020/0050/0427
94.	Gulauri Tari	61/20/50/442	61/0020/0050/0442
95.	Gulauri Uparwar	61/20/50/443	61/0020/0050/0443

क्रम सं० Sl. No.	ग्राम का नाम Name of Village	लोकेशन कोड नं० Location Code No.	
		मैनुअल Manual	कम्प्यूटर Computer
1	2	3	4
96.	Hari Rampur Tari	61/20/50/347	61/0020/0050/0347
97.	Hari Rampur Uparwar	61/20/50/348	61/0020/0050/0348
98.	Ibrahimpur	61/20/50/387	61/0020/0050/0387
99.	Ibrahimpur Uparwar	61/20/50/388	61/0020/0050/0388
100.	Inargaon	61/20/50/402	61/0020/0050/0402
101.	Itahara Tari	61/20/50/312	61/0020/0050/0312
102.	Itahara Uparwar	61/20/50/311	61/0020/0050/0311
103.	Jaganandan Patti	61/20/50/422	61/0020/0050/0422
104.	Jagapur	61/20/50/405	61/0020/0050/0405
105.	Jagdishpur Chhatami	61/20/50/425	61/0020/0050/0425
106.	Jagdishpur Of Kanthi Patti	61/20/50/435	61/0020/0050/0435
107.	Jagdishpur Tari	61/20/50/395	61/0020/0050/0395
108.	Jagdishpur Uparwar	61/20/50/390	61/0020/0050/0390
109.	Jajpur	61/20/50/270	61/0020/0050/0270
110.	Jangalpur	61/20/50/245	61/0020/0050/0245
111.	Jodha Patti	61/20/50/431	61/0020/0050/0431
112.	Jogapur	61/20/50/400	61/0020/0050/0400
113.	Judaupor N.suryanbhanpur	61/20/50/266	61/0020/0050/0266
114.	Kalaka Pura	61/20/50/227	61/0020/0050/0227
115.	Kalanua	61/20/50/235	61/0020/0050/0235
116.	Kaligar Tari	61/20/50/375	61/0020/0050/0375
117.	Kalik Mavaiya Tari	61/20/50/337	61/0020/0050/0337
118.	Kalik Mavaiya Uparwar	61/20/50/340	61/0020/0050/0340
119.	Kalika Nagar Koirauna	61/20/50/271	61/0020/0050/0271

क्रम सं० Sl. No.	ग्राम का नाम Name of Village	लोकेशन कोड नं० Location Code No.	
		मैनुअल Manual	कम्प्यूटर Computer
1	2	3	4
120.	Kalinjara Uparwar	61/20/50/353	61/0020/0050/0353
121.	Kanchanpur	61/20/50/228	61/0020/0050/0228
122.	Kanthi Patti	61/20/50/415	61/0020/0050/0415
123.	Karbadhiya Tari	61/20/50/299	61/0020/0050/0299
124.	Kaulapur	61/20/50/426	61/0020/0050/0426
125.	Kedarpur Tari	61/20/50/410	61/0020/0050/0410
126.	Kedarpur Uparwar	61/20/50/409	61/0020/0050/0409
127.	Keshorampur	61/20/50/369	61/0020/0050/0369
128.	Kewatari	61/20/50/283	61/0020/0050/0283
129.	Khanapur	61/20/50/244	61/0020/0050/0244
130.	Khargapur	61/20/50/257	61/0020/0050/0257
131.	Khedopur N. Koirauna	61/20/50/277	61/0020/0050/0277
132.	Kheerabeera	61/20/50/248	61/0020/0050/0248
133.	Khemapur N. Diha Tari	61/20/50/301	61/0020/0050/0301
134.	Khemapur N. Dihuparwar	61/20/50/302	61/0020/0050/0302
135.	Kishun Deopur	61/20/50/413	61/0020/0050/0413
136.	Kulmanpur	61/20/50/237	61/0020/0050/0237
137.	Kundi Kala Tari	61/20/50/327	61/0020/0050/0327
138.	Kundi Kala Uparwar	61/20/50/325	61/0020/0050/0325
139.	Kundi Khurd Tari	61/20/50/328	61/0020/0050/0328
140.	Kundi Khurd Uparwar	61/20/50/324	61/0020/0050/0324
141.	Kuthawatari	61/20/50/287	61/0020/0050/0287
142.	Kutwauparwar	61/20/50/288	61/0020/0050/0288
143.	Lakhanpur Bhadran Uparwar	61/20/50/317	61/0020/0050/0317

क्रम सं० Sl. No.	ग्राम का नाम Name of Village	लोकेशन कोड नं० Location Code No.	
		मैनुअल Manual	कम्प्यूटर Computer
1	2	3	4
144.	Lakhanpur Bhadraun Tari	61/20/50/335	61/0020/0050/0335
145.	Madanpur	61/20/50/281	61/0020/0050/0281
146.	Madhopur N. Dhonapur	61/20/50/417	61/0020/0050/0417
147.	Mahmadpur Tari	61/20/50/383	61/0020/0050/0383
148.	Mahmadpur Uparwar	61/20/50/385	61/0020/0050/0385
149.	Mahuari	61/20/50/238	61/0020/0050/0238
150.	Mailauna	61/20/50/260	61/0020/0050/0260
151.	Majhagawan	61/20/50/284	61/0020/0050/0284
152.	Manga Patti	61/20/50/254	61/0020/0050/0254
153.	Manshahpur	61/20/50/258	61/0020/0050/0258
154.	Marhachha Tari	61/20/50/343	61/0020/0050/0343
155.	Marhachha Uparwar	61/20/50/344	61/0020/0050/0344
156.	Marsara	61/20/50/357	61/0020/0050/0357
157.	Matukpur	61/20/50/236	61/0020/0050/0236
158.	Mavaiya Mansingh Uparwar	61/20/50/318	61/0020/0050/0318
159.	Mavaiya Than Singh Tari	61/20/50/334	61/0020/0050/0334
160.	Mavaiya Vara Goti Tari	61/20/50/314	61/0020/0050/0314
161.	Mavaiya Vara Goti Uparwar	61/20/50/315	61/0020/0050/0315
162.	Nagardah Tari	61/20/50/379	61/0020/0050/0379
163.	Nagardah Uparwar	61/20/50/372	61/0020/0050/0372
164.	Namapur	61/20/50/448	61/0020/0050/0448
165.	Nanepar Tari	61/20/50/292	61/0020/0050/0292
166.	Narepar Uparwar	61/20/50/291	61/0020/0050/0291
167.	Naudhan	61/20/50/252	61/0020/0050/0252

क्रम सं० Sl. No.	ग्राम का नाम Name of Village	लोकेशन कोड नं० Location Code No.	
		मैनुअल Manual	कम्प्यूटर Computer
1	2	3	4
168.	Neknam Patti	61/20/50/308	61/0020/0050/0308
169.	Ojhapur	61/20/50/370	61/0020/0050/0370
170.	Parasani Tari	61/20/50/309	61/0020/0050/0309
171.	Parasrampur N.baragaon	61/20/50/229	61/0020/0050/0229
172.	Parsani Uparwar	61/20/50/307	61/0020/0050/0307
173.	Peraspur Tari	61/20/50/411	61/0020/0050/0411
174.	Peraspur Uparwar	61/20/50/408	61/0020/0050/0408
175.	Poore Nagari	61/20/50/224	61/0020/0050/0224
176.	Poore Purwa Tari	61/20/50/329	61/0020/0050/0329
177.	Poore Purwa Uparwar	61/20/50/323	61/0020/0050/0323
178.	Pratap Shahpur	61/20/50/280	61/0020/0050/0280
179.	Prayagdaspur	61/20/50/424	61/0020/0050/0424
180.	Purwa Tari	61/20/50/384	61/0020/0050/0384
181.	Purwa Uparwar	61/20/50/386	61/0020/0050/0386
182.	Raipatti N. Suryabhanpur	61/20/50/401	61/0020/0050/0401
183.	Raiyapur	61/20/50/278	61/0020/0050/0278
184.	Rajbhala	61/20/50/263	61/0020/0050/0263
185.	Ramdaspur	61/20/50/356	61/0020/0050/0356
186.	Ramkishunpur Basahi	61/20/50/268	61/0020/0050/0268
187.	Rasapatti	61/20/50/403	61/0020/0050/0403
188.	Sadashio Patti	61/20/50/264	61/0020/0050/0264
189.	Sagar Raipur	61/20/50/240	61/0020/0050/0240
190.	Sajhara Tari	61/20/50/313	61/0020/0050/0313
191.	Sanaka Uparwar	61/20/50/452	61/0020/0050/0452

क्रम सं० Sl. No.	ग्राम का नाम Name of Village	लोकेशन कोड नं० Location Code No.	
		मैनुअल Manual	कम्प्यूटर Computer
1	2	3	4
192.	Sarai Jagadish	61/20/50/239	61/0020/0050/0239
193.	Saraiya	61/20/50/243	61/0020/0050/0243
194.	Semaradh Tari	61/20/50/382	61/0020/0050/0382
195.	Semradhu Uparwar	61/20/50/381	61/0020/0050/0381
196.	Sewak Patti	61/20/50/265	61/0020/0050/0265
197.	Shekhpur Pindara Hissa Birwari	61/20/50/362	61/0020/0050/0362
198.	Shekhpur Pindara Hissa Lachham	61/20/50/361	61/0020/0050/0361
199.	Shekpur Pindara Hisana Jogpur	61/20/50/360	61/0020/0050/0360
200.	Sherpur Tari	61/20/50/332	61/0020/0050/0332
201.	Sherpur Uparwar	61/20/50/320	61/0020/0050/0320
202.	Shionath Patti	61/20/50/359	61/0020/0050/0359
203.	Shiopur N. Tilanga	61/20/50/445	61/0020/0050/0445
204.	Shiorampur	61/20/50/438	61/0020/0050/0438
205.	Shiorampur N. Tulsipur	61/20/50/367	61/0020/0050/0367
206.	Shiosewak Patti	61/20/50/267	61/0020/0050/0267
207.	Siki Chaura	61/20/50/220	61/0020/0050/0220
208.	Sonaicha	61/20/50/399	61/0020/0050/0399
209.	Sudhavai	61/20/50/253	61/0020/0050/0253
210.	Surajbhanpur	61/20/50/363	61/0020/0050/0363
211.	Suriya	61/20/50/444	61/0020/0050/0444
212.	Tateria	61/20/50/251	61/0020/0050/0251
213.	Terhi Tari	61/20/50/331	61/0020/0050/0331
214.	Terhi Uparwar	61/20/50/321	61/0020/0050/0321
215.	Tikari	61/20/50/397	61/0020/0050/0397

क्रम सं० Sl. No.	ग्राम का नाम Name of Village	लोकेशन कोड नं० Location Code No.	
		मैनुअल Manual	कम्प्यूटर Computer
1	2	3	4
216.	Tilanga	61/20/50/446	61/0020/0050/0446
217.	Tribhuwanpur N.koirauna	61/20/50/279	61/0020/0050/0279
218.	Tulapur Rohi	61/20/50/241	61/0020/0050/0241
219.	Tulsi Kala Tari	61/20/50/346	61/0020/0050/0346
220.	Tulsi Kala Uparwar	61/20/50/345	61/0020/0050/0345
221.	Tulsi Patti	61/20/50/365	61/0020/0050/0365
222.	Tulsipur	61/20/50/436	61/0020/0050/0436
223.	Ujjanpur	61/20/50/406	61/0020/0050/0406
224.	Upharipur Uparwar	61/20/50/389	61/0020/0050/0389
225.	Urai N. Baripur Tari	61/20/50/300	61/0020/0050/0300
226.	Urai N. Baripur Uparwar	61/20/50/298	61/0020/0050/0298
227.	Uzmugaraha	61/20/50/255	61/0020/0050/0255
228.	Vairaja	61/20/50/449	61/0020/0050/0449
229.	Vairi Veesa	61/20/50/404	61/0020/0050/0404
230.	Vaja Patti	61/20/50/274	61/0020/0050/0274
231.	Vedmanpur	61/20/50/368	61/0020/0050/0368
232.	Vidanpur	61/20/50/423	61/0020/0050/0423
233.	Vihaspur	61/20/50/412	61/0020/0050/0412
234.	Visambhar Patti	61/20/50/407	61/0020/0050/0407

क्रम सं० Sl. No.	ग्राम का नाम Name of Village	लोकेशन कोड नं० Location Code No.	
		मैनुअल Manual	कम्प्यूटर Computer
1	2	3	4
Tahsil : Varanasi		**C.D. Block :**	**Baragaon**
1.	Adhikatiya Khurd	61/30/60/100	61/0030/0060/0100
2.	Adhkatiya Kala Khas	61/30/60/97	61/0030/0060/0097
3.	Ahirani	61/30/60/33	61/0030/0060/0033
4.	Akoraha	61/30/60/108	61/0030/0060/0108
5.	Amilo	61/30/60/91	61/0030/0060/0091
6.	Aneai	61/30/60/83	61/0030/0060/0083
7.	Araji Hasanpur	61/30/60/115	61/0030/0060/0115
8.	Arazi Tari	61/30/60/29	61/0030/0060/0029
9.	Ashwari	61/30/60/37	61/0030/0060/0037
10.	Azirepur	61/30/60/27	61/0030/0060/0027
11.	Bachuara	61/30/60/9	61/0030/0060/0009
12.	Bairana	61/30/60/106	61/0030/0060/0106
13.	Balrampur	61/30/60/122	61/0030/0060/0122
14.	Balua	61/30/60/139	61/0030/0060/0139
15.	Banarsipur	61/30/60/6	61/0030/0060/0006
16.	Baragaon	61/30/60/64	61/0030/0060/0064
17.	Barai	61/30/60/14	61/0030/0060/0014
18.	Barhi Newada	61/30/60/17	61/0030/0060/0017
19.	Barhikala	61/30/60/16	61/0030/0060/0016
20.	Barwapur	61/30/60/119	61/0030/0060/0119
21.	Barzi	61/30/60/10	61/0030/0060/0010
22.	Bashni	61/30/60/53	61/0030/0060/0053
23.	Bauliya	61/30/60/138	61/0030/0060/0138

क्रम सं० Sl. No.	ग्राम का नाम Name of Village	लोकेशन कोड नं० Location Code No.	
		मैनुअल Manual	कम्प्यूटर Computer
1	2	3	4
24.	Belwa	61/30/60/44	61/0030/0060/0044
25.	Bhagwanpur	61/30/60/54	61/0030/0060/0054
26.	Bharthipur	61/30/60/80	61/0030/0060/0080
27.	Bharthra	61/30/60/45	61/0030/0060/0045
28.	Bhawanipur	61/30/60/22	61/0030/0060/0022
29.	Bhiti	61/30/60/78	61/0030/0060/0078
30.	Bhutara	61/30/60/48	61/0030/0060/0048
31.	Bikapur	61/30/60/15	61/0030/0060/0015
32.	Biraon	61/30/60/120	61/0030/0060/0120
33.	Birshah	61/30/60/96	61/0030/0060/0096
34.	Bishwanathpur	61/30/60/124	61/0030/0060/0124
35.	Chak Barai	61/30/60/11	61/0030/0060/0011
36.	Chak Bhatan	61/30/60/84	61/0030/0060/0084
37.	Chak Chadara	61/30/60/92	61/0030/0060/0092
38.	Chak Chamran	61/30/60/87	61/0030/0060/0087
39.	Chak Kharawan	61/30/60/73	61/0030/0060/0073
40.	Chak Lakhanashipur	61/30/60/70	61/0030/0060/0070
41.	Chak Machhiya	61/30/60/86	61/0030/0060/0086
42.	Chakender	61/30/60/50	61/0030/0060/0050
43.	Chakiya	61/30/60/111	61/0030/0060/0111
44.	Chakmalsi	61/30/60/4	61/0030/0060/0004
45.	Changwar	61/30/60/116	61/0030/0060/0116
46.	Chaturpur	61/30/60/121	61/0030/0060/0121
47.	Cherapur	61/30/60/12	61/0030/0060/0012

क्रम सं० Sl. No.	ग्राम का नाम Name of Village	लोकेशन कोड नं० Location Code No.	
		मैनुअल Manual	कम्प्यूटर Computer
1	2	3	4
48.	Chilbila	61/30/60/130	61/0030/0060/0130
49.	Dabethua	61/30/60/3	61/0030/0060/0003
50.	Dallipur	61/30/60/19	61/0030/0060/0019
51.	Dandupur	61/30/60/103	61/0030/0060/0103
52.	Darapur	61/30/60/36	61/0030/0060/0036
53.	Devchandpur	61/30/60/42	61/0030/0060/0042
54.	Dhanrajaipur	61/30/60/79	61/0030/0060/0079
55.	Dhora	61/30/60/7	61/0030/0060/0007
56.	Dinapur	61/30/60/127	61/0030/0060/0127
57.	Eshipur	61/30/60/67	61/0030/0060/0067
58.	Gajapur	61/30/60/135	61/0030/0060/0135
59.	Ghamhapur	61/30/60/40	61/0030/0060/0040
60.	Ghoraipur	61/30/60/85	61/0030/0060/0085
61.	Hamirapur	61/30/60/38	61/0030/0060/0038
62.	Harehu	61/30/60/140	61/0030/0060/0140
63.	Harinathpur	61/30/60/18	61/0030/0060/0018
64.	Hasanpur	61/30/60/117	61/0030/0060/0117
65.	Isarwarpur	61/30/60/134	61/0030/0060/0134
66.	Itha	61/30/60/128	61/0030/0060/0128
67.	Jaddupur	61/30/60/49	61/0030/0060/0049
68.	Janak Patti	61/30/60/21	61/0030/0060/0021
69.	Kaithuali	61/30/60/51	61/0030/0060/0051
70.	Kaniyar	61/30/60/123	61/0030/0060/0123
71.	Karampur	61/30/60/58	61/0030/0060/0058

क्रम सं० Sl. No.	ग्राम का नाम Name of Village	लोकेशन कोड नं० Location Code No.	
		मैनुअल Manual	कम्प्यूटर Computer
1	2	3	4
72.	Kathirao	61/30/60/1	61/0030/0060/0001
73.	Kathouli	61/30/60/90	61/0030/0060/0090
74.	Kavirampur	61/30/60/65	61/0030/0060/0065
75.	Kharariya Taluka Birawn	61/30/60/74	61/0030/0060/0074
76.	Kharawan	61/30/60/71	61/0030/0060/0071
77.	Khariya Khas	61/30/60/75	61/0030/0060/0075
78.	Khataura	61/30/60/46	61/0030/0060/0046
79.	Khemapur Bandobasti	61/30/60/25	61/0030/0060/0025
80.	Khemapur Nilami	61/30/60/28	61/0030/0060/0028
81.	Koailar	61/30/60/105	61/0030/0060/0105
82.	Kodai	61/30/60/131	61/0030/0060/0131
83.	Kumbhapur	61/30/60/125	61/0030/0060/0125
84.	Kuri	61/30/60/129	61/0030/0060/0129
85.	Kuru	61/30/60/132	61/0030/0060/0132
86.	Kushmara	61/30/60/63	61/0030/0060/0063
87.	Kuwar	61/30/60/39	61/0030/0060/0039
88.	Lachhi Rampur	61/30/60/81	61/0030/0060/0081
89.	Lakhanashi	61/30/60/69	61/0030/0060/0069
90.	Lakhmipur	61/30/60/43	61/0030/0060/0043
91.	Madhumakhiya	61/30/60/109	61/0030/0060/0109
92.	Mahimapur	61/30/60/102	61/0030/0060/0102
93.	Mahuari	61/30/60/94	61/0030/0060/0094
94.	Majhgawan Kala	61/30/60/95	61/0030/0060/0095
95.	Majhgawan Khurd	61/30/60/99	61/0030/0060/0099

क्रम सं० Sl. No.	ग्राम का नाम Name of Village	लोकेशन कोड नं० Location Code No.	
		मैनुअल Manual	कम्प्यूटर Computer
1	2	3	4
96.	Makshudan Patti	61/30/60/31	61/0030/0060/0031
97.	Malhath	61/30/60/2	61/0030/0060/0002
98.	Mang Khurd	61/30/60/62	61/0030/0060/0062
99.	Mangkala	61/30/60/61	61/0030/0060/0061
100.	Nakati	61/30/60/8	61/0030/0060/0008
101.	Nathipur	61/30/60/35	61/0030/0060/0035
102.	Newada	61/30/60/77	61/0030/0060/0077
103.	Nimaich	61/30/60/72	61/0030/0060/0072
104.	Nindanpur	61/30/60/47	61/0030/0060/0047
105.	Noniyapur	61/30/60/26	61/0030/0060/0026
106.	Pachrashi	61/30/60/59	61/0030/0060/0059
107.	Pandepur	61/30/60/68	61/0030/0060/0068
108.	Paschimpur	61/30/60/89	61/0030/0060/0089
109.	Pater	61/30/60/137	61/0030/0060/0137
110.	Payakpur	61/30/60/133	61/0030/0060/0133
111.	Phatehpur	61/30/60/24	61/0030/0060/0024
112.	Phatehpur	61/30/60/66	61/0030/0060/0066
113.	Phulwariya	61/30/60/126	61/0030/0060/0126
114.	Pura Raghunathpur	61/30/60/52	61/0030/0060/0052
115.	Rampur	61/30/60/88	61/0030/0060/0088
116.	Rampur	61/30/60/55	61/0030/0060/0055
117.	Rasulha	61/30/60/104	61/0030/0060/0104
118.	Rasulpur	61/30/60/41	61/0030/0060/0041
119.	Ratanpur	61/30/60/60	61/0030/0060/0060

क्रम सं० Sl. No.	ग्राम का नाम Name of Village	लोकेशन कोड नं० Location Code No.	
		मैनुअल Manual	कम्प्यूटर Computer
1	2	3	4
120.	Sagunha	61/30/60/57	61/0030/0060/0057
121.	Sarvipur	61/30/60/30	61/0030/0060/0030
122.	Shaipur	61/30/60/113	61/0030/0060/0113
123.	Sharawa	61/30/60/107	61/0030/0060/0107
124.	Sharbankat	61/30/60/101	61/0030/0060/0101
125.	Sharipur	61/30/60/110	61/0030/0060/0110
126.	Shekhanipur	61/30/60/136	61/0030/0060/0136
127.	Shemraha	61/30/60/112	61/0030/0060/0112
128.	Shishawan	61/30/60/93	61/0030/0060/0093
129.	Shishwa	61/30/60/56	61/0030/0060/0056
130.	Shonbarsha	61/30/60/34	61/0030/0060/0034
131.	Shonhi	61/30/60/76	61/0030/0060/0076
132.	Shonpurwa	61/30/60/82	61/0030/0060/0082
133.	Sihipur	61/30/60/118	61/0030/0060/0118
134.	Tari	61/30/60/23	61/0030/0060/0023
135.	Taridih	61/30/60/20	61/0030/0060/0020
136.	Tarsara	61/30/60/5	61/0030/0060/0005
137.	Telari	61/30/60/114	61/0030/0060/0114
138.	Tetua	61/30/60/32	61/0030/0060/0032
139.	Thatra	61/30/60/13	61/0030/0060/0013
140.	Tilawar	61/30/60/98	61/0030/0060/0098

क्रम सं० Sl. No.	ग्राम का नाम Name of Village	लोकेशन कोड नं० Location Code No.	
		मैनुअल Manual	कम्प्यूटर Computer
1	2	3	4
Tahsil : Varanasi		**C.D. Block :**	**Pindra**
1.	Aharak	61/30/70/274	61/0030/0070/0274
2.	Amaut	61/30/70/226	61/0030/0070/0226
3.	Asman Patti	61/30/70/185	61/0030/0070/0185
4.	Aswalpur	61/30/70/218	61/0030/0070/0218
5.	Auraon	61/30/70/207	61/0030/0070/0207
6.	Azaipur	61/30/70/216	61/0030/0070/0216
7.	Babatpur	61/30/70/291	61/0030/0070/0291
8.	Bahuripur	61/30/70/278	61/0030/0070/0278
9.	Baikunthpur	61/30/70/257	61/0030/0070/0257
10.	Balipur	61/30/70/281	61/0030/0070/0281
11.	Bamokhar	61/30/70/293	61/0030/0070/0293
12.	Bandhauta	61/30/70/299	61/0030/0070/0299
13.	Baraipur	61/30/70/251	61/0030/0070/0251
14.	Baraipur	61/30/70/277	61/0030/0070/0277
15.	Baraura	61/30/70/162	61/0030/0070/0162
16.	Barbaspur	61/30/70/236	61/0030/0070/0236
17.	Barwan	61/30/70/159	61/0030/0070/0159
18.	Basantpura	61/30/70/182	61/0030/0070/0182
19.	Basaon	61/30/70/249	61/0030/0070/0249
20.	Belari	61/30/70/192	61/0030/0070/0192
21.	Bhadewli	61/30/70/167	61/0030/0070/0167
22.	Bhagwatipur	61/30/70/176	61/0030/0070/0176
23.	Bhai	61/30/70/197	61/0030/0070/0197

क्रम सं० Sl. No.	ग्राम का नाम Name of Village	लोकेशन कोड नं० Location Code No.	
		मैनुअल Manual	कम्प्यूटर Computer
1	2	3	4
24.	Bhanpur	61/30/70/196	61/0030/0070/0196
25.	Bharatpur	61/30/70/303	61/0030/0070/0303
26.	Bhatpurwan	61/30/70/250	61/0030/0070/0250
27.	Bhupatpur	61/30/70/322	61/0030/0070/0322
28.	Bhurkunda	61/30/70/213	61/0030/0070/0213
29.	Binda	61/30/70/143	61/0030/0070/0143
30.	Borawan	61/30/70/262	61/0030/0070/0262
31.	Buchi	61/30/70/233	61/0030/0070/0233
32.	Chak Dulla	61/30/70/183	61/0030/0070/0183
33.	Chak Mohanpur	61/30/70/243	61/0030/0070/0243
34.	Chakarma	61/30/70/242	61/0030/0070/0242
35.	Chamru	61/30/70/246	61/0030/0070/0246
36.	Charo	61/30/70/166	61/0030/0070/0166
37.	Chehara	61/30/70/142	61/0030/0070/0142
38.	Chhataon	61/30/70/198	61/0030/0070/0198
39.	Chintamanpur	61/30/70/227	61/0030/0070/0227
40.	Chitaura	61/30/70/190	61/0030/0070/0190
41.	Chura Patti	61/30/70/300	61/0030/0070/0300
42.	Churapur	61/30/70/290	61/0030/0070/0290
43.	Daharak	61/30/70/279	61/0030/0070/0279
44.	Dallipur	61/30/70/268	61/0030/0070/0268
45.	Darunpur	61/30/70/273	61/0030/0070/0273
46.	Dashrathpur	61/30/70/172	61/0030/0070/0172
47.	Dayalipur	61/30/70/253	61/0030/0070/0253

क्रम सं० Sl. No.	ग्राम का नाम Name of Village	लोकेशन कोड नं० Location Code No.	
		मैनुअल Manual	कम्प्यूटर Computer
1	2	3	4
48.	Dayalpur Kala	61/30/70/312	61/0030/0070/0312
49.	Dayalpur Khurd	61/30/70/313	61/0030/0070/0313
50.	Deorai	61/30/70/199	61/0030/0070/0199
51.	Deoriya	61/30/70/330	61/0030/0070/0330
52.	Devji	61/30/70/158	61/0030/0070/0158
53.	Dharmapur	61/30/70/263	61/0030/0070/0263
54.	Dharsauna	61/30/70/201	61/0030/0070/0201
55.	Dindaspur	61/30/70/193	61/0030/0070/0193
56.	Dithiya	61/30/70/310	61/0030/0070/0310
57.	Dubeypur	61/30/70/309	61/0030/0070/0309
58.	Dudilpur	61/30/70/266	61/0030/0070/0266
59.	Ftahpur	61/30/70/252	61/0030/0070/0252
60.	Gadar	61/30/70/239	61/0030/0070/0239
61.	Gajendra	61/30/70/230	61/0030/0070/0230
62.	Gajokhar	61/30/70/163	61/0030/0070/0163
63.	Gangapur	61/30/70/258	61/0030/0070/0258
64.	Ganzari	61/30/70/248	61/0030/0070/0248
65.	Garkhara	61/30/70/178	61/0030/0070/0178
66.	Garthma	61/30/70/244	61/0030/0070/0244
67.	Ghamhapur	61/30/70/256	61/0030/0070/0256
68.	Ghoghri	61/30/70/231	61/0030/0070/0231
69.	Goghari	61/30/70/237	61/0030/0070/0237
70.	Gopal Patti	61/30/70/289	61/0030/0070/0289
71.	Gopalpur	61/30/70/306	61/0030/0070/0306

क्रम सं० Sl. No.	ग्राम का नाम Name of Village	लोकेशन कोड नं० Location Code No.	
		मैनुअल Manual	कम्प्यूटर Computer
1	2	3	4
72.	Gori	61/30/70/314	61/0030/0070/0314
73.	Gothiya	61/30/70/152	61/0030/0070/0152
74.	Harishankarpur	61/30/70/270	61/0030/0070/0270
75.	Hathiwar	61/30/70/327	61/0030/0070/0327
76.	Hiramanpur	61/30/70/165	61/0030/0070/0165
77.	Inderkhapur	61/30/70/329	61/0030/0070/0329
78.	Indrapur	61/30/70/315	61/0030/0070/0315
79.	Jagdishpur	61/30/70/225	61/0030/0070/0225
80.	Jalalpur	61/30/70/160	61/0030/0070/0160
81.	Jamalpur	61/30/70/294	61/0030/0070/0294
82.	Jamapur	61/30/70/219	61/0030/0070/0219
83.	Jathi	61/30/70/179	61/0030/0070/0179
84.	Jhanjhaur	61/30/70/214	61/0030/0070/0214
85.	Kachhiya	61/30/70/202	61/0030/0070/0202
86.	Kahrka	61/30/70/210	61/0030/0070/0210
87.	Kamapur	61/30/70/203	61/0030/0070/0203
88.	Kanakpur	61/30/70/208	61/0030/0070/0208
89.	Karemua	61/30/70/181	61/0030/0070/0181
90.	Karmi	61/30/70/255	61/0030/0070/0255
91.	Karshyaon	61/30/70/149	61/0030/0070/0149
92.	Kashipur	61/30/70/194	61/0030/0070/0194
93.	Katharawa	61/30/70/150	61/0030/0070/0150
94.	Katuna	61/30/70/168	61/0030/0070/0168
95.	Khajuhi	61/30/70/301	61/0030/0070/0301

क्रम सं० Sl. No.	ग्राम का नाम Name of Village	लोकेशन कोड नं० Location Code No.	
		मैनुअल Manual	कम्प्यूटर Computer
1	2	3	4
96.	Khalishpur	61/30/70/155	61/0030/0070/0155
97.	Khaliya	61/30/70/324	61/0030/0070/0324
98.	Kharagpur	61/30/70/206	61/0030/0070/0206
99.	Khuthan	61/30/70/245	61/0030/0070/0245
100.	Kiratpur	61/30/70/223	61/0030/0070/0223
101.	Kohiripur Kala	61/30/70/320	61/0030/0070/0320
102.	Koilipur Khurd	61/30/70/326	61/0030/0070/0326
103.	Krishnapur Kala	61/30/70/321	61/0030/0070/0321
104.	Krisnapur Khurd	61/30/70/328	61/0030/0070/0328
105.	Kurra	61/30/70/235	61/0030/0070/0235
106.	Kwar	61/30/70/283	61/0030/0070/0283
107.	Lallapur	61/30/70/267	61/0030/0070/0267
108.	Lokapur	61/30/70/319	61/0030/0070/0319
109.	Lokapur	61/30/70/220	61/0030/0070/0220
110.	Mahgaon	61/30/70/240	61/0030/0070/0240
111.	Majhawa	61/30/70/175	61/0030/0070/0175
112.	Majhbhitia	61/30/70/305	61/0030/0070/0305
113.	Mangari	61/30/70/259	61/0030/0070/0259
114.	Mani	61/30/70/148	61/0030/0070/0148
115.	Mankiya	61/30/70/316	61/0030/0070/0316
116.	Maraui	61/30/70/186	61/0030/0070/0186
117.	Mulaka	61/30/70/171	61/0030/0070/0171
118.	Murdi	61/30/70/238	61/0030/0070/0238
119.	Nadoy	61/30/70/164	61/0030/0070/0164

क्रम सं० Sl. No.	ग्राम का नाम Name of Village	लोकेशन कोड नं० Location Code No.	
		मैनुअल Manual	कम्प्यूटर Computer
1	2	3	4
120.	Nagapur	61/30/70/215	61/0030/0070/0215
121.	Naikot	61/30/70/232	61/0030/0070/0232
122.	Nainpur	61/30/70/272	61/0030/0070/0272
123.	Namapur	61/30/70/285	61/0030/0070/0285
124.	Nandapur	61/30/70/304	61/0030/0070/0304
125.	Narainpur	61/30/70/204	61/0030/0070/0204
126.	Nathpur	61/30/70/174	61/0030/0070/0174
127.	Nawalpur	61/30/70/275	61/0030/0070/0275
128.	Nehiyan	61/30/70/261	61/0030/0070/0261
129.	Newada	61/30/70/260	61/0030/0070/0260
130.	Newada	61/30/70/317	61/0030/0070/0317
131.	Newari	61/30/70/212	61/0030/0070/0212
132.	Nihalpur	61/30/70/298	61/0030/0070/0298
133.	Niwah	61/30/70/302	61/0030/0070/0302
134.	Noharpur	61/30/70/265	61/0030/0070/0265
135.	Odar	61/30/70/191	61/0030/0070/0191
136.	Pandari	61/30/70/205	61/0030/0070/0205
137.	Parbandha	61/30/70/211	61/0030/0070/0211
138.	Parsaha	61/30/70/282	61/0030/0070/0282
139.	Parshra	61/30/70/151	61/0030/0070/0151
140.	Pashchim Patti	61/30/70/264	61/0030/0070/0264
141.	Pashchim Patti	61/30/70/280	61/0030/0070/0280
142.	Patirajpur	61/30/70/170	61/0030/0070/0170
143.	Patti	61/30/70/195	61/0030/0070/0195

क्रम सं० Sl. No.	ग्राम का नाम Name of Village	लोकेशन कोड नं० Location Code No.	
		मैनुअल Manual	कम्प्यूटर Computer
1	2	3	4
144.	Phatehpur Fatauna	61/30/70/169	61/0030/0070/0169
145.	Phoolpur	61/30/70/147	61/0030/0070/0147
146.	Pindara	61/30/70/221	61/0030/0070/0221
147.	Pindrai	61/30/70/217	61/0030/0070/0217
148.	Prahladpur	61/30/70/154	61/0030/0070/0154
149.	Prasadpur	61/30/70/269	61/0030/0070/0269
150.	Pratappur	61/30/70/331	61/0030/0070/0331
151.	Purab Patti	61/30/70/297	61/0030/0070/0297
152.	Raghurampur	61/30/70/241	61/0030/0070/0241
153.	Rajpur	61/30/70/228	61/0030/0070/0228
154.	Ramai Patti	61/30/70/296	61/0030/0070/0296
155.	Ramapur	61/30/70/325	61/0030/0070/0325
156.	Ramnagar	61/30/70/229	61/0030/0070/0229
157.	Ramnagar	61/30/70/284	61/0030/0070/0284
158.	Rampur	61/30/70/141	61/0030/0070/0141
159.	Rampur	61/30/70/287	61/0030/0070/0287
160.	Rasulpur	61/30/70/323	61/0030/0070/0323
161.	Ratanpur	61/30/70/157	61/0030/0070/0157
162.	Ratwarbegpur	61/30/70/209	61/0030/0070/0209
163.	Roha	61/30/70/224	61/0030/0070/0224
164.	Sahapur	61/30/70/173	61/0030/0070/0173
165.	Saira	61/30/70/311	61/0030/0070/0311
166.	Salwahanpur	61/30/70/318	61/0030/0070/0318
167.	Sarai Bena	61/30/70/180	61/0030/0070/0180

क्रम सं० Sl. No.	ग्राम का नाम Name of Village	लोकेशन कोड नं० Location Code No.	
		मैनुअल Manual	कम्प्यूटर Computer
1	2	3	4
168.	Sarai Mugal	61/30/70/295	61/0030/0070/0295
169.	Saray	61/30/70/200	61/0030/0070/0200
170.	Saray Shekhlad	61/30/70/188	61/0030/0070/0188
171.	Sarhad	61/30/70/234	61/0030/0070/0234
172.	Sariya Takki	61/30/70/292	61/0030/0070/0292
173.	Shahpur	61/30/70/286	61/0030/0070/0286
174.	Shehmalpur	61/30/70/189	61/0030/0070/0189
175.	Shivpur	61/30/70/187	61/0030/0070/0187
176.	Shurhi	61/30/70/145	61/0030/0070/0145
177.	Sindhora	61/30/70/184	61/0030/0070/0184
178.	Somogara	61/30/70/222	61/0030/0070/0222
179.	Suganipur	61/30/70/254	61/0030/0070/0254
180.	Tarapur	61/30/70/247	61/0030/0070/0247
181.	Telari Urf Narayanpur	61/30/70/177	61/0030/0070/0177
182.	Thana	61/30/70/146	61/0030/0070/0146
183.	Thari	61/30/70/144	61/0030/0070/0144
184.	Tikari Kala	61/30/70/307	61/0030/0070/0307
185.	Tikari Khurd	61/30/70/308	61/0030/0070/0308
186.	Tiwaripur	61/30/70/271	61/0030/0070/0271
187.	Udhopur	61/30/70/153	61/0030/0070/0153
188.	Udpur	61/30/70/161	61/0030/0070/0161
189.	Vijaipur	61/30/70/276	61/0030/0070/0276
190.	Vikrampur	61/30/70/156	61/0030/0070/0156
191.	Virdaulpur	61/30/70/288	61/0030/0070/0288

क्रम सं० Sl. No.	ग्राम का नाम Name of Village	लोकेशन कोड नं० Location Code No.	
		मैनुअल Manual	कम्प्यूटर Computer
1	2	3	4
Tahsil : Varanasi		**C.D. Block :**	**Cholapur**
1.	Ajaon	61/30/80/462	61/0030/0080/0462
2.	Alamnagar	61/30/80/438	61/0030/0080/0438
3.	Arazi Chandrawati	61/30/80/391	61/0030/0080/0391
4.	Azgara Khas	61/30/80/407	61/0030/0080/0407
5.	Babiaon	61/30/80/401	61/0030/0080/0401
6.	Bahadurpur	61/30/80/473	61/0030/0080/0473
7.	Bahuan	61/30/80/343	61/0030/0080/0343
8.	Ballampur	61/30/80/472	61/0030/0080/0472
9.	Balrampur	61/30/80/470	61/0030/0080/0470
10.	Bantari	61/30/80/335	61/0030/0080/0335
11.	Barsara	61/30/80/474	61/0030/0080/0474
12.	Barthara Khurd	61/30/80/461	61/0030/0080/0461
13.	Barthauli	61/30/80/450	61/0030/0080/0450
14.	Barzi	61/30/80/334	61/0030/0080/0334
15.	Bawatpur	61/30/80/361	61/0030/0080/0361
16.	Bela	61/30/80/405	61/0030/0080/0405
17.	Benipur Kala	61/30/80/415	61/0030/0080/0415
18.	Bhadwan	61/30/80/348	61/0030/0080/0348
19.	Bhaghutipur	61/30/80/388	61/0030/0080/0388
20.	Bhagwanpur Khurd	61/30/80/381	61/0030/0080/0381
21.	Bhamiyar	61/30/80/457	61/0030/0080/0457
22.	Bhandaha Kala	61/30/80/378	61/0030/0080/0378
23.	Bhandha Khurd	61/30/80/384	61/0030/0080/0384

क्रम सं० Sl. No.	ग्राम का नाम Name of Village	लोकेशन कोड नं० Location Code No.	
		मैनुअल Manual	कम्प्यूटर Computer
1	2	3	4
24.	Bharatpur	61/30/80/427	61/0030/0080/0427
25.	Bhawanipur	61/30/80/444	61/0030/0080/0444
26.	Bhidur	61/30/80/351	61/0030/0080/0351
27.	Chahi	61/30/80/369	61/0030/0080/0369
28.	Chak Dagrha	61/30/80/362	61/0030/0080/0362
29.	Chak Ghurdaur	61/30/80/333	61/0030/0080/0333
30.	Chak Loawe	61/30/80/398	61/0030/0080/0398
31.	Chandrawati	61/30/80/395	61/0030/0080/0395
32.	Chaubepur Kala	61/30/80/468	61/0030/0080/0468
33.	Chaubepur Khurd	61/30/80/399	61/0030/0080/0399
34.	Chhitampur	61/30/80/465	61/0030/0080/0465
35.	Cholapur	61/30/80/448	61/0030/0080/0448
36.	Chumkuni	61/30/80/464	61/0030/0080/0464
37.	Dabeshpur	61/30/80/477	61/0030/0080/0477
38.	Daudpur	61/30/80/410	61/0030/0080/0410
39.	Deipur	61/30/80/443	61/0030/0080/0443
40.	Demrupur	61/30/80/456	61/0030/0080/0456
41.	Deorai	61/30/80/332	61/0030/0080/0332
42.	Deoria	61/30/80/367	61/0030/0080/0367
43.	Devnandpur	61/30/80/440	61/0030/0080/0440
44.	Dhaka	61/30/80/385	61/0030/0080/0385
45.	Dharampur	61/30/80/406	61/0030/0080/0406
46.	Dharsauna	61/30/80/445	61/0030/0080/0445
47.	Dhaurhara	61/30/80/387	61/0030/0080/0387

क्रम सं० Sl. No.	ग्राम का नाम Name of Village	लोकेशन कोड नं० Location Code No.	
		मैनुअल Manual	कम्प्यूटर Computer
1	2	3	4
48.	Dherhi	61/30/80/413	61/0030/0080/0413
49.	Duduwa	61/30/80/374	61/0030/0080/0374
50.	Dulhapur	61/30/80/355	61/0030/0080/0355
51.	Dumitwan	61/30/80/403	61/0030/0080/0403
52.	Garsara	61/30/80/446	61/0030/0080/0446
53.	Garthauli	61/30/80/389	61/0030/0080/0389
54.	Gaura Gangwar	61/30/80/479	61/0030/0080/0479
55.	Gaurauparwar	61/30/80/478	61/0030/0080/0478
56.	Gola	61/30/80/449	61/0030/0080/0449
57.	Goppur (first)	61/30/80/339	61/0030/0080/0339
58.	Goppur(second)	61/30/80/340	61/0030/0080/0340
59.	Gosaipur	61/30/80/421	61/0030/0080/0421
60.	Gosaipur	61/30/80/433	61/0030/0080/0433
61.	Hajipur	61/30/80/402	61/0030/0080/0402
62.	Harbanspur	61/30/80/463	61/0030/0080/0463
63.	Haridasipur	61/30/80/364	61/0030/0080/0364
64.	Hariyadih	61/30/80/454	61/0030/0080/0454
65.	Hathiyar Kala	61/30/80/370	61/0030/0080/0370
66.	Hathiyar Khurd	61/30/80/368	61/0030/0080/0368
67.	Hulsipur	61/30/80/439	61/0030/0080/0439
68.	Jagdeeshpur	61/30/80/424	61/0030/0080/0424
69.	Jariyari	61/30/80/338	61/0030/0080/0338
70.	Jujhar Patti	61/30/80/475	61/0030/0080/0475
71.	Kadipur	61/30/80/466	61/0030/0080/0466

क्रम सं० Sl. No.	ग्राम का नाम Name of Village	लोकेशन कोड नं० Location Code No.	
		मैनुअल Manual	कम्प्यूटर Computer
1	2	3	4
72.	Kaithi	61/30/80/377	61/0030/0080/0377
73.	Kaithor	61/30/80/356	61/0030/0080/0356
74.	Kapsa	61/30/80/346	61/0030/0080/0346
75.	Karma	61/30/80/350	61/0030/0080/0350
76.	Katari	61/30/80/437	61/0030/0080/0437
77.	Kauwapur	61/30/80/469	61/0030/0080/0469
78.	Khariuari	61/30/80/429	61/0030/0080/0429
79.	Khardaha	61/30/80/418	61/0030/0080/0418
80.	Khuthan	61/30/80/357	61/0030/0080/0357
81.	Koilo	61/30/80/347	61/0030/0080/0347
82.	Kurauli	61/30/80/359	61/0030/0080/0359
83.	Kursiya	61/30/80/382	61/0030/0080/0382
84.	Lachmisenpur	61/30/80/372	61/0030/0080/0372
85.	Lakhanpur	61/30/80/344	61/0030/0080/0344
86.	Lakhi	61/30/80/342	61/0030/0080/0342
87.	Lalmankot	61/30/80/412	61/0030/0080/0412
88.	Laskarpur	61/30/80/431	61/0030/0080/0431
89.	Latauni	61/30/80/459	61/0030/0080/0459
90.	Logajar	61/30/80/442	61/0030/0080/0442
91.	Magrauha	61/30/80/458	61/0030/0080/0458
92.	Mahada	61/30/80/416	61/0030/0080/0416
93.	Maheshpur	61/30/80/435	61/0030/0080/0435
94.	Mahmoodpur	61/30/80/409	61/0030/0080/0409
95.	Mangolepur	61/30/80/417	61/0030/0080/0417

क्रम सं० Sl. No.	ग्राम का नाम Name of Village	लोकेशन कोड नं० Location Code No.	
		मैनुअल Manual	कम्प्यूटर Computer
1	2	3	4
96.	Mawaia	61/30/80/425	61/0030/0080/0425
97.	Mohandaspur	61/30/80/349	61/0030/0080/0349
98.	Mohni Ki Dih	61/30/80/341	61/0030/0080/0341
99.	Molamapur	61/30/80/394	61/0030/0080/0394
100.	Munari	61/30/80/455	61/0030/0080/0455
101.	Murari	61/30/80/397	61/0030/0080/0397
102.	Murli	61/30/80/436	61/0030/0080/0436
103.	Nakhwah	61/30/80/376	61/0030/0080/0376
104.	Nathaipur	61/30/80/441	61/0030/0080/0441
105.	Nathanpur	61/30/80/422	61/0030/0080/0422
106.	Nawashakot	61/30/80/365	61/0030/0080/0365
107.	Neema	61/30/80/419	61/0030/0080/0419
108.	Niyardiha	61/30/80/363	61/0030/0080/0363
109.	Paharpur	61/30/80/336	61/0030/0080/0336
110.	Palkahan	61/30/80/390	61/0030/0080/0390
111.	Pamapur	61/30/80/396	61/0030/0080/0396
112.	Pandepur	61/30/80/383	61/0030/0080/0383
113.	Paragdih	61/30/80/426	61/0030/0080/0426
114.	Parana Patti	61/30/80/400	61/0030/0080/0400
115.	Paranapur	61/30/80/467	61/0030/0080/0467
116.	Patkhauli	61/30/80/434	61/0030/0080/0434
117.	Pauha	61/30/80/386	61/0030/0080/0386
118.	Pipri	61/30/80/408	61/0030/0080/0408
119.	Pura Ghursha	61/30/80/366	61/0030/0080/0366

क्रम सं० Sl. No.	ग्राम का नाम Name of Village	लोकेशन कोड नं० Location Code No.	
		मैनुअल Manual	कम्प्यूटर Computer
1	2	3	4
120.	Pura Ramji	61/30/80/352	61/0030/0080/0352
121.	Raipura	61/30/80/375	61/0030/0080/0375
122.	Rajala	61/30/80/360	61/0030/0080/0360
123.	Rajwari	61/30/80/379	61/0030/0080/0379
124.	Ramdattha	61/30/80/420	61/0030/0080/0420
125.	Rampur	61/30/80/358	61/0030/0080/0358
126.	Rasara	61/30/80/353	61/0030/0080/0353
127.	Rasulpur	61/30/80/460	61/0030/0080/0460
128.	Rauna Kala	61/30/80/453	61/0030/0080/0453
129.	Rauna Khurd	61/30/80/452	61/0030/0080/0452
130.	Roopchandpur	61/30/80/423	61/0030/0080/0423
131.	Sariya	61/30/80/380	61/0030/0080/0380
132.	Shahdeeh	61/30/80/432	61/0030/0080/0432
133.	Sheodaspur	61/30/80/430	61/0030/0080/0430
134.	Singhpur	61/30/80/411	61/0030/0080/0411
135.	Srikanthpur	61/30/80/393	61/0030/0080/0393
136.	Suari	61/30/80/337	61/0030/0080/0337
137.	Sugulpur	61/30/80/476	61/0030/0080/0476
138.	Sultanipur	61/30/80/354	61/0030/0080/0354
139.	Tala	61/30/80/404	61/0030/0080/0404
140.	Taraon	61/30/80/345	61/0030/0080/0345
141.	Tari	61/30/80/447	61/0030/0080/0447
142.	Tekari	61/30/80/451	61/0030/0080/0451
143.	Tekuri	61/30/80/373	61/0030/0080/0373

क्रम सं० Sl. No.	ग्राम का नाम Name of Village	लोकेशन कोड नं० Location Code No.	
		मैनुअल Manual	कम्प्यूटर Computer
1	2	3	4
144.	Tilmapur	61/30/80/428	61/0030/0080/0428
145.	Tusaura	61/30/80/414	61/0030/0080/0414
146.	Udho Rampur	61/30/80/371	61/0030/0080/0371
147.	Ugapur	61/30/80/392	61/0030/0080/0392
148.	Vimathpur	61/30/80/471	61/0030/0080/0471

क्रम सं० Sl. No.	ग्राम का नाम Name of Village	लोकेशन कोड नं० Location Code No.	
		मैनुअल Manual	कम्प्यूटर Computer
1	2	3	4
Tahsil : Varanasi		**C.D. Block :**	**Chirai Gaon**
1.	Akatha	61/30/90/586	61/0030/0090/0586
2.	Allopur	61/30/90/481	61/0030/0090/0481
3.	Amar Patti	61/30/90/480	61/0030/0090/0480
4.	Amauli	61/30/90/539	61/0030/0090/0539
5.	Amba	61/30/90/549	61/0030/0090/0549
6.	Amli	61/30/90/485	61/0030/0090/0485
7.	Araji Newada	61/30/90/600	61/0030/0090/0600
8.	Asapur	61/30/90/592	61/0030/0090/0592
9.	Awadhipur	61/30/90/516	61/0030/0090/0516
10.	Babhanpura	61/30/90/613	61/0030/0090/0613
11.	Bakaini	61/30/90/536	61/0030/0090/0536
12.	Balkishunpur	61/30/90/580	61/0030/0090/0580
13.	Bankat	61/30/90/505	61/0030/0090/0505
14.	Barai	61/30/90/559	61/0030/0090/0559
15.	Bariyasanpur	61/30/90/566	61/0030/0090/0566
16.	Bartharra Gangwar	61/30/90/514	61/0030/0090/0514
17.	Bhagwanpur	61/30/90/503	61/0030/0090/0503
18.	Bharthara Kala	61/30/90/519	61/0030/0090/0519
19.	Bhisori	61/30/90/570	61/0030/0090/0570
20.	Biparjepur	61/30/90/579	61/0030/0090/0579
21.	Bisunpur	61/30/90/548	61/0030/0090/0548
22.	Chak Basdev	61/30/90/502	61/0030/0090/0502
23.	Chak Newada	61/30/90/601	61/0030/0090/0601

क्रम सं० Sl. No.	ग्राम का नाम Name of Village	लोकेशन कोड नं० Location Code No.	
		मैनुअल Manual	कम्प्यूटर Computer
1	2	3	4
24.	Chamauli	61/30/90/602	61/0030/0090/0602
25.	Chandpur	61/30/90/614	61/0030/0090/0614
26.	Chhahi	61/30/90/490	61/0030/0090/0490
27.	Chhitauni	61/30/90/610	61/0030/0090/0610
28.	Chiraigaon	61/30/90/568	61/0030/0090/0568
29.	Chitauni	61/30/90/541	61/0030/0090/0541
30.	Chukhan	61/30/90/521	61/0030/0090/0521
31.	Chunarpur	61/30/90/554	61/0030/0090/0554
32.	Damodarpur	61/30/90/489	61/0030/0090/0489
33.	Daniyalpur	61/30/90/510	61/0030/0090/0510
34.	Dewariya	61/30/90/543	61/0030/0090/0543
35.	Dhanrazaipur	61/30/90/488	61/0030/0090/0488
36.	Dharadhar	61/30/90/535	61/0030/0090/0535
37.	Dhobhi	61/30/90/532	61/0030/0090/0532
38.	Dinapur	61/30/90/569	61/0030/0090/0569
39.	Dubkiya	61/30/90/557	61/0030/0090/0557
40.	Faridpur	61/30/90/576	61/0030/0090/0576
41.	Foolpur	61/30/90/545	61/0030/0090/0545
42.	Gangapur	61/30/90/542	61/0030/0090/0542
43.	Gaura Kala	61/30/90/598	61/0030/0090/0598
44.	Gaura Khurd	61/30/90/609	61/0030/0090/0609
45.	Gaurdiha	61/30/90/501	61/0030/0090/0501
46.	Girdharpur	61/30/90/523	61/0030/0090/0523
47.	Gobrha	61/30/90/619	61/0030/0090/0619

क्रम सं० Sl. No.	ग्राम का नाम Name of Village	लोकेशन कोड नं० Location Code No.	
		मैनुअल Manual	कम्प्यूटर Computer
1	2	3	4
48.	Goithahan	61/30/90/585	61/0030/0090/0585
49.	Gokulpur	61/30/90/522	61/0030/0090/0522
50.	Goppur	61/30/90/483	61/0030/0090/0483
51.	Hasanpur	61/30/90/572	61/0030/0090/0572
52.	Hiramanpur	61/30/90/589	61/0030/0090/0589
53.	Hirdaipur	61/30/90/583	61/0030/0090/0583
54.	Hulasipur	61/30/90/582	61/0030/0090/0582
55.	Husepur	61/30/90/556	61/0030/0090/0556
56.	Imiliya	61/30/90/482	61/0030/0090/0482
57.	Jairampur	61/30/90/486	61/0030/0090/0486
58.	Jalhupur	61/30/90/547	61/0030/0090/0547
59.	Jhanjhupur	61/30/90/524	61/0030/0090/0524
60.	Jigana	61/30/90/558	61/0030/0090/0558
61.	Kadipur Khurd	61/30/90/551	61/0030/0090/0551
62.	Kadipur Khurd	61/30/90/562	61/0030/0090/0562
63.	Katesar Kala	61/30/90/504	61/0030/0090/0504
64.	Ketesar Khurd	61/30/90/506	61/0030/0090/0506
65.	Khajuhi	61/30/90/575	61/0030/0090/0575
66.	Khalispur	61/30/90/596	61/0030/0090/0596
67.	Khanpur	61/30/90/565	61/0030/0090/0565
68.	Kharagpur	61/30/90/495	61/0030/0090/0495
69.	Khetalpur	61/30/90/493	61/0030/0090/0493
70.	Kodopur	61/30/90/508	61/0030/0090/0508
71.	Kodopur Khurd	61/30/90/509	61/0030/0090/0509

क्रम सं० Sl. No.	ग्राम का नाम Name of Village	लोकेशन कोड नं० Location Code No.	
		मैनुअल Manual	कम्प्यूटर Computer
1	2	3	4
72.	Kotwa	61/30/90/604	61/0030/0090/0604
73.	Kukrha	61/30/90/540	61/0030/0090/0540
74.	Kutahan	61/30/90/492	61/0030/0090/0492
75.	Lerupur	61/30/90/591	61/0030/0090/0591
76.	Looth Kala	61/30/90/529	61/0030/0090/0529
77.	Looth Khurd	61/30/90/530	61/0030/0090/0530
78.	Marni	61/30/90/608	61/0030/0090/0608
79.	Milkapur	61/30/90/563	61/0030/0090/0563
80.	Misripura	61/30/90/534	61/0030/0090/0534
81.	Mokalpur	61/30/90/616	61/0030/0090/0616
82.	Mugdapur	61/30/90/574	61/0030/0090/0574
83.	Muridpur	61/30/90/513	61/0030/0090/0513
84.	Murli	61/30/90/511	61/0030/0090/0511
85.	Mustafabad	61/30/90/615	61/0030/0090/0615
86.	Narayanpur	61/30/90/552	61/0030/0090/0552
87.	Narpatpur	61/30/90/555	61/0030/0090/0555
88.	Nawapura	61/30/90/578	61/0030/0090/0578
89.	Newada	61/30/90/607	61/0030/0090/0607
90.	Pacharwa	61/30/90/546	61/0030/0090/0546
91.	Pahriya	61/30/90/553	61/0030/0090/0553
92.	Panditpur	61/30/90/518	61/0030/0090/0518
93.	Panihari	61/30/90/507	61/0030/0090/0507
94.	Paranapur	61/30/90/517	61/0030/0090/0517
95.	Parwatpur	61/30/90/500	61/0030/0090/0500

क्रम सं० Sl. No.	ग्राम का नाम Name of Village	लोकेशन कोड नं० Location Code No.	
		मैनुअल Manual	कम्प्यूटर Computer
1	2	3	4
96.	Paterwa	61/30/90/571	61/0030/0090/0571
97.	Piyri	61/30/90/496	61/0030/0090/0496
98.	Prahladpur	61/30/90/599	61/0030/0090/0599
99.	Puran Patti	61/30/90/498	61/0030/0090/0498
100.	Raghunathpur	61/30/90/594	61/0030/0090/0594
101.	Raimala	61/30/90/537	61/0030/0090/0537
102.	Rajapur	61/30/90/603	61/0030/0090/0603
103.	Rajnahiya	61/30/90/584	61/0030/0090/0584
104.	Ramagharwan	61/30/90/494	61/0030/0090/0494
105.	Ramana	61/30/90/560	61/0030/0090/0560
106.	Ramchandipur	61/30/90/618	61/0030/0090/0618
107.	Rampur	61/30/90/617	61/0030/0090/0617
108.	Rampur	61/30/90/525	61/0030/0090/0525
109.	Rasulgarh	61/30/90/593	61/0030/0090/0593
110.	Raypura	61/30/90/612	61/0030/0090/0612
111.	Rustampur	61/30/90/588	61/0030/0090/0588
112.	Salarpur	61/30/90/595	61/0030/0090/0595
113.	Sandaha	61/30/90/587	61/0030/0090/0587
114.	Sapsaul	61/30/90/533	61/0030/0090/0533
115.	Saraiya	61/30/90/544	61/0030/0090/0544
116.	Saraiya	61/30/90/484	61/0030/0090/0484
117.	Saraiya	61/30/90/487	61/0030/0090/0487
118.	Saray Mohana	61/30/90/605	61/0030/0090/0605
119.	Sathawan	61/30/90/581	61/0030/0090/0581

क्रम सं० Sl. No.	ग्राम का नाम Name of Village	लोकेशन कोड नं० Location Code No.	
		मैनुअल Manual	कम्प्यूटर Computer
1	2	3	4
120.	Shahpur	61/30/90/550	61/0030/0090/0550
121.	Shankarpur	61/30/90/597	61/0030/0090/0597
122.	Sheodas Uparwar	61/30/90/538	61/0030/0090/0538
123.	Sheodash Gangwarar	61/30/90/528	61/0030/0090/0528
124.	Sheonathpur	61/30/90/531	61/0030/0090/0531
125.	Sheovon	61/30/90/567	61/0030/0090/0567
126.	Singhiwar	61/30/90/611	61/0030/0090/0611
127.	Singhpur	61/30/90/573	61/0030/0090/0573
128.	Sonbarsa	61/30/90/512	61/0030/0090/0512
129.	Srithi	61/30/90/527	61/0030/0090/0527
130.	Sultanpur	61/30/90/577	61/0030/0090/0577
131.	Taraiya	61/30/90/497	61/0030/0090/0497
132.	Tatepur	61/30/90/606	61/0030/0090/0606
133.	Tilamapur	61/30/90/590	61/0030/0090/0590
134.	Tofapur	61/30/90/561	61/0030/0090/0561
135.	Ukathi	61/30/90/526	61/0030/0090/0526
136.	Umarha	61/30/90/564	61/0030/0090/0564
137.	Urawan	61/30/90/515	61/0030/0090/0515
138.	Vikapur	61/30/90/499	61/0030/0090/0499
139.	Vyaspur	61/30/90/491	61/0030/0090/0491
140.	Vyaspur	61/30/90/520	61/0030/0090/0520

क्रम सं० Sl. No.	ग्राम का नाम Name of Village	लोकेशन कोड नं० Location Code No.	
		मैनुअल Manual	कम्प्यूटर Computer
1	2	3	4
Tahsil : Varanasi		**C.D. Block : Harhua**	
1.	Adampur	61/30/100/783	61/0030/0100/0783
2.	Ahiran	61/30/100/729	61/0030/0100/0729
3.	Ahirauli	61/30/100/641	61/0030/0100/0641
4.	Ahmadpur	61/30/100/664	61/0030/0100/0664
5.	Airha	61/30/100/785	61/0030/0100/0785
6.	Ajor Patti	61/30/100/651	61/0030/0100/0651
7.	Amauria	61/30/100/781	61/0030/0100/0781
8.	Amawar	61/30/100/672	61/0030/0100/0672
9.	Anaula	61/30/100/701	61/0030/0100/0701
10.	Anegpur	61/30/100/706	61/0030/0100/0706
11.	Ashapur	61/30/100/711	61/0030/0100/0711
12.	Ateshua	61/30/100/758	61/0030/0100/0758
13.	Aura	61/30/100/653	61/0030/0100/0653
14.	Ausanpur	61/30/100/699	61/0030/0100/0699
15.	Ayar	61/30/100/649	61/0030/0100/0649
16.	Ayath	61/30/100/623	61/0030/0100/0623
17.	Bahlolpur	61/30/100/769	61/0030/0100/0769
18.	Bahoripur	61/30/100/675	61/0030/0100/0675
19.	Bajhiya	61/30/100/674	61/0030/0100/0674
20.	Baksara	61/30/100/748	61/0030/0100/0748
21.	Balua	61/30/100/771	61/0030/0100/0771
22.	Baniyapur	61/30/100/784	61/0030/0100/0784
23.	Banwaripur	61/30/100/787	61/0030/0100/0787

क्रम सं० Sl. No.	ग्राम का नाम Name of Village	लोकेशन कोड नं० Location Code No.	
		मैनुअल Manual	कम्प्यूटर Computer
1	2	3	4
24.	Barwapur	61/30/100/778	61/0030/0100/0778
25.	Basdevpur	61/30/100/746	61/0030/0100/0746
26.	Bazar Patti	61/30/100/719	61/0030/0100/0719
27.	Bedi	61/30/100/665	61/0030/0100/0665
28.	Belwariya	61/30/100/764	61/0030/0100/0764
29.	Benipur Khurd	61/30/100/652	61/0030/0100/0652
30.	Berwa	61/30/100/694	61/0030/0100/0694
31.	Bhagatpur	61/30/100/775	61/0030/0100/0775
32.	Bhagtupur	61/30/100/722	61/0030/0100/0722
33.	Bhagwanpur	61/30/100/739	61/0030/0100/0739
34.	Bhatauli	61/30/100/691	61/0030/0100/0691
35.	Bhatauli	61/30/100/634	61/0030/0100/0634
36.	Bhatpurwa Kala	61/30/100/638	61/0030/0100/0638
37.	Bhawanipur	61/30/100/731	61/0030/0100/0731
38.	Bhelkha	61/30/100/714	61/0030/0100/0714
39.	Bhobhi	61/30/100/658	61/0030/0100/0658
40.	Bhohar	61/30/100/640	61/0030/0100/0640
41.	Bhopapur	61/30/100/622	61/0030/0100/0622
42.	Bira Patti	61/30/100/671	61/0030/0100/0671
43.	Bisunpur	61/30/100/709	61/0030/0100/0709
44.	Chakka	61/30/100/695	61/0030/0100/0695
45.	Chamawn	61/30/100/727	61/0030/0100/0727
46.	Chandapur	61/30/100/768	61/0030/0100/0768
47.	Chandi Patti	61/30/100/704	61/0030/0100/0704

क्रम सं० Sl. No.	ग्राम का नाम Name of Village	लोकेशन कोड नं० Location Code No.	
		मैनुअल Manual	कम्प्यूटर Computer
1	2	3	4
48.	Chauka	61/30/100/761	61/0030/0100/0761
49.	Chhatripur	61/30/100/749	61/0030/0100/0749
50.	Chithariyapur	61/30/100/730	61/0030/0100/0730
51.	Chuppepur	61/30/100/747	61/0030/0100/0747
52.	Dandupur	61/30/100/751	61/0030/0100/0751
53.	Daniyalpur	61/30/100/734	61/0030/0100/0734
54.	Dasepur	61/30/100/720	61/0030/0100/0720
55.	Dasnipur	61/30/100/767	61/0030/0100/0767
56.	Devonathpur	61/30/100/673	61/0030/0100/0673
57.	Dhanej Patti	61/30/100/682	61/0030/0100/0682
58.	Dhaneshri	61/30/100/718	61/0030/0100/0718
59.	Dharmalpur	61/30/100/757	61/0030/0100/0757
60.	Dhuripur	61/30/100/773	61/0030/0100/0773
61.	Dihwa	61/30/100/646	61/0030/0100/0646
62.	Duniyapur	61/30/100/697	61/0030/0100/0697
63.	Ekala	61/30/100/765	61/0030/0100/0765
64.	Etwa	61/30/100/774	61/0030/0100/0774
65.	Gahani	61/30/100/650	61/0030/0100/0650
66.	Ganeshpur	61/30/100/744	61/0030/0100/0744
67.	Garhwa	61/30/100/686	61/0030/0100/0686
68.	Gaura	61/30/100/620	61/0030/0100/0620
69.	Ghamhapur	61/30/100/740	61/0030/0100/0740
70.	Gharwar	61/30/100/700	61/0030/0100/0700
71.	Gokulpur	61/30/100/692	61/0030/0100/0692

क्रम सं० Sl. No.	ग्राम का नाम Name of Village	लोकेशन कोड नं० Location Code No.	
		मैनुअल Manual	कम्प्यूटर Computer
1	2	3	4
72.	Gosaipur Mohawan	61/30/100/637	61/0030/0100/0637
73.	Goshaipur	61/30/100/702	61/0030/0100/0702
74.	Goshipur	61/30/100/628	61/0030/0100/0628
75.	Gurwat	61/30/100/635	61/0030/0100/0635
76.	Har Ballampur	61/30/100/786	61/0030/0100/0786
77.	Hardaspur	61/30/100/630	61/0030/0100/0630
78.	Harhua	61/30/100/717	61/0030/0100/0717
79.	Hariharpur	61/30/100/736	61/0030/0100/0736
80.	Harirampur	61/30/100/669	61/0030/0100/0669
81.	Harishankar Patti	61/30/100/705	61/0030/0100/0705
82.	Hasimpur	61/30/100/793	61/0030/0100/0793
83.	Hatiya	61/30/100/743	61/0030/0100/0743
84.	Hirapur	61/30/100/621	61/0030/0100/0621
85.	Holapur	61/30/100/753	61/0030/0100/0753
86.	Ideilpur	61/30/100/712	61/0030/0100/0712
87.	Inderwar	61/30/100/680	61/0030/0100/0680
88.	Jagasi Patti	61/30/100/679	61/0030/0100/0679
89.	Jaipal	61/30/100/660	61/0030/0100/0660
90.	Jait Patti	61/30/100/713	61/0030/0100/0713
91.	Jamal Patti	61/30/100/683	61/0030/0100/0683
92.	Jamunipur	61/30/100/636	61/0030/0100/0636
93.	Kadipur	61/30/100/732	61/0030/0100/0732
94.	Kailhat	61/30/100/723	61/0030/0100/0723
95.	Kaji Chak	61/30/100/762	61/0030/0100/0762

क्रम सं० Sl. No.	ग्राम का नाम Name of Village	लोकेशन कोड नं० Location Code No.	
		मैनुअल Manual	कम्प्यूटर Computer
1	2	3	4
96.	Kakalpur	61/30/100/645	61/0030/0100/0645
97.	Kanudih	61/30/100/750	61/0030/0100/0750
98.	Karoma	61/30/100/698	61/0030/0100/0698
99.	Khan Patti	61/30/100/667	61/0030/0100/0667
100.	Kharagpur	61/30/100/742	61/0030/0100/0742
101.	Khari	61/30/100/659	61/0030/0100/0659
102.	Kishunpur	61/30/100/759	61/0030/0100/0759
103.	Kohasi	61/30/100/639	61/0030/0100/0639
104.	Koirajpur	61/30/100/724	61/0030/0100/0724
105.	Koiran	61/30/100/728	61/0030/0100/0728
106.	Kot Khas	61/30/100/657	61/0030/0100/0657
107.	Kurauli	61/30/100/644	61/0030/0100/0644
108.	Lalpur	61/30/100/752	61/0030/0100/0752
109.	Lalpur	61/30/100/795	61/0030/0100/0795
110.	Lamhi	61/30/100/788	61/0030/0100/0788
111.	Loran	61/30/100/755	61/0030/0100/0755
112.	Luchchepur	61/30/100/690	61/0030/0100/0690
113.	Madhaipur	61/30/100/677	61/0030/0100/0677
114.	Madhopur	61/30/100/735	61/0030/0100/0735
115.	Mahadevpur	61/30/100/703	61/0030/0100/0703
116.	Mahadevpur	61/30/100/627	61/0030/0100/0627
117.	Mahdepur	61/30/100/624	61/0030/0100/0624
118.	Majhbhitia	61/30/100/792	61/0030/0100/0792
119.	Mansapur	61/30/100/721	61/0030/0100/0721

क्रम सं० Sl. No.	ग्राम का नाम Name of Village	लोकेशन कोड नं० Location Code No.	
		मैनुअल Manual	कम्प्यूटर Computer
1	2	3	4
120.	Marhawa	61/30/100/790	61/0030/0100/0790
121.	Mirzapur	61/30/100/715	61/0030/0100/0715
122.	Mishirpur	61/30/100/772	61/0030/0100/0772
123.	Mohanpur	61/30/100/678	61/0030/0100/0678
124.	Murdaha	61/30/100/756	61/0030/0100/0756
125.	Nakchhdpur	61/30/100/766	61/0030/0100/0766
126.	Narayanpur	61/30/100/688	61/0030/0100/0688
127.	Nidaura	61/30/100/770	61/0030/0100/0770
128.	Nimindipur	61/30/100/676	61/0030/0100/0676
129.	Nonauti	61/30/100/656	61/0030/0100/0656
130.	Palahi Patti	61/30/100/626	61/0030/0100/0626
131.	Pali Shambhupur	61/30/100/654	61/0030/0100/0654
132.	Pandepur	61/30/100/696	61/0030/0100/0696
133.	Parmanandpur	61/30/100/754	61/0030/0100/0754
134.	Pashchimpur	61/30/100/726	61/0030/0100/0726
135.	Patti Jaman Payagpur	61/30/100/655	61/0030/0100/0655
136.	Payagpur	61/30/100/668	61/0030/0100/0668
137.	Phakirpur	61/30/100/782	61/0030/0100/0782
138.	Pisaur	61/30/100/733	61/0030/0100/0733
139.	Poari Khurd	61/30/100/648	61/0030/0100/0648
140.	Pratap Patti	61/30/100/710	61/0030/0100/0710
141.	Puari Kala	61/30/100/647	61/0030/0100/0647
142.	Purabpur	61/30/100/666	61/0030/0100/0666
143.	Raisi Patti	61/30/100/681	61/0030/0100/0681

क्रम सं० Sl. No.	ग्राम का नाम Name of Village	लोकेशन कोड नं० Location Code No.	
		मैनुअल Manual	कम्प्यूटर Computer
1	2	3	4
144.	Rajapur	61/30/100/633	61/0030/0100/0633
145.	Ramchandarpur	61/30/100/760	61/0030/0100/0760
146.	Ramdat Pur	61/30/100/794	61/0030/0100/0794
147.	Ramgaon	61/30/100/631	61/0030/0100/0631
148.	Rampur	61/30/100/687	61/0030/0100/0687
149.	Ramsinghpur	61/30/100/707	61/0030/0100/0707
150.	Rashulpur	61/30/100/791	61/0030/0100/0791
151.	Sabhaipur	61/30/100/741	61/0030/0100/0741
152.	Sai	61/30/100/777	61/0030/0100/0777
153.	Saraiya	61/30/100/670	61/0030/0100/0670
154.	Saraiya	61/30/100/625	61/0030/0100/0625
155.	Saray Kaji	61/30/100/689	61/0030/0100/0689
156.	Saray Kalidas	61/30/100/629	61/0030/0100/0629
157.	Sarayswami	61/30/100/684	61/0030/0100/0684
158.	Sarswan	61/30/100/663	61/0030/0100/0663
159.	Sehmalpur	61/30/100/685	61/0030/0100/0685
160.	Shahbuddinpur	61/30/100/725	61/0030/0100/0725
161.	Sheorampur	61/30/100/643	61/0030/0100/0643
162.	Sikandarpur	61/30/100/738	61/0030/0100/0738
163.	Singhpur	61/30/100/708	61/0030/0100/0708
164.	Sonakdih	61/30/100/763	61/0030/0100/0763
165.	Soyepur	61/30/100/789	61/0030/0100/0789
166.	Sulemapur	61/30/100/642	61/0030/0100/0642
167.	Surawan	61/30/100/693	61/0030/0100/0693

क्रम सं० Sl. No.	ग्राम का नाम Name of Village	लोकेशन कोड नं० Location Code No.	
		मैनुअल Manual	कम्प्यूटर Computer
1	2	3	4
168.	Sutwalpur	61/30/100/662	61/0030/0100/0662
169.	Tarapur	61/30/100/780	61/0030/0100/0780
170.	Tarna	61/30/100/745	61/0030/0100/0745
171.	Tekipur	61/30/100/779	61/0030/0100/0779
172.	Tewar	61/30/100/632	61/0030/0100/0632
173.	Tulsi Patti	61/30/100/737	61/0030/0100/0737
174.	Udaypur	61/30/100/776	61/0030/0100/0776
175.	Uundi	61/30/100/661	61/0030/0100/0661
176.	Wazidpur	61/30/100/716	61/0030/0100/0716

क्रम सं० Sl. No.	ग्राम का नाम Name of Village	लोकेशन कोड नं० Location Code No.	
		मैनुअल Manual	कम्प्यूटर Computer
1	2	3	4
Tahsil : Varanasi		**C.D. Block :**	**Sevapuri**
1.	Adampur	61/30/110/966	61/0030/0110/0966
2.	Amini	61/30/110/962	61/0030/0110/0962
3.	Amripur	61/30/110/846	61/0030/0110/0846
4.	Arjunpur	61/30/110/964	61/0030/0110/0964
5.	Arka	61/30/110/885	61/0030/0110/0885
6.	Atarsuia	61/30/110/979	61/0030/0110/0979
7.	Babua Pur	61/30/110/815	61/0030/0110/0815
8.	Baijal Pur	61/30/110/866	61/0030/0110/0866
9.	Banauli	61/30/110/804	61/0030/0110/0804
10.	Bankat	61/30/110/916	61/0030/0110/0916
11.	Bara Dih	61/30/110/802	61/0030/0110/0802
12.	Barani	61/30/110/836	61/0030/0110/0836
13.	Baraura	61/30/110/978	61/0030/0110/0978
14.	Barema	61/30/110/844	61/0030/0110/0844
15.	Barki	61/30/110/925	61/0030/0110/0925
16.	Barsata	61/30/110/918	61/0030/0110/0918
17.	Basawan Chak	61/30/110/890	61/0030/0110/0890
18.	Basbariya	61/30/110/858	61/0030/0110/0858
19.	Basuhan Chak	61/30/110/970	61/0030/0110/0970
20.	Bazar Diha	61/30/110/800	61/0030/0110/0800
21.	Bazar Kalika	61/30/110/801	61/0030/0110/0801
22.	Belwan	61/30/110/921	61/0030/0110/0921
23.	Beshahupur	61/30/110/810	61/0030/0110/0810

क्रम सं० Sl. No.	ग्राम का नाम Name of Village	लोकेशन कोड नं० Location Code No.	
		मैनुअल Manual	कम्प्यूटर Computer
1	2	3	4
24.	Bharhariya	61/30/110/920	61/0030/0110/0920
25.	Bhatauli	61/30/110/853	61/0030/0110/0853
26.	Bhgautipur	61/30/110/805	61/0030/0110/0805
27.	Bhishampur	61/30/110/882	61/0030/0110/0882
28.	Bhitkuri	61/30/110/809	61/0030/0110/0809
29.	Bhor Khurd	61/30/110/944	61/0030/0110/0944
30.	Bhorkala	61/30/110/948	61/0030/0110/0948
31.	Bhulai	61/30/110/842	61/0030/0110/0842
32.	Bihara	61/30/110/934	61/0030/0110/0934
33.	Birampur	61/30/110/898	61/0030/0110/0898
34.	Birapur	61/30/110/947	61/0030/0110/0947
35.	Bithar	61/30/110/902	61/0030/0110/0902
36.	Chak Amilha	61/30/110/891	61/0030/0110/0891
37.	Chak Chelawa	61/30/110/862	61/0030/0110/0862
38.	Chak Sonbarsha	61/30/110/883	61/0030/0110/0883
39.	Chakatesua	61/30/110/945	61/0030/0110/0945
40.	Chaklola	61/30/110/875	61/0030/0110/0875
41.	Chaktal Parewa	61/30/110/967	61/0030/0110/0967
42.	Chaur	61/30/110/924	61/0030/0110/0924
43.	Chheteri Manapur	61/30/110/937	61/0030/0110/0937
44.	Chitarsenpur	61/30/110/939	61/0030/0110/0939
45.	Dabethuwa	61/30/110/905	61/0030/0110/0905
46.	Daharpur	61/30/110/893	61/0030/0110/0893
47.	Dalpattipur	61/30/110/917	61/0030/0110/0917

क्रम सं० Sl. No.	ग्राम का नाम Name of Village	लोकेशन कोड नं० Location Code No.	
		मैनुअल Manual	कम्प्यूटर Computer
1	2	3	4
48.	Dandupur	61/30/110/812	61/0030/0110/0812
49.	Daulatiya	61/30/110/906	61/0030/0110/0906
50.	Dayapur	61/30/110/851	61/0030/0110/0851
51.	Deipur	61/30/110/976	61/0030/0110/0976
52.	Devopalpur	61/30/110/971	61/0030/0110/0971
53.	Dewapur Kala	61/30/110/951	61/0030/0110/0951
54.	Dewapur Khurd	61/30/110/953	61/0030/0110/0953
55.	Dhanipur	61/30/110/982	61/0030/0110/0982
56.	Dhekaha	61/30/110/965	61/0030/0110/0965
57.	Dilavalpur	61/30/110/880	61/0030/0110/0880
58.	Domaila	61/30/110/933	61/0030/0110/0933
59.	Domanpur	61/30/110/952	61/0030/0110/0952
60.	Dubepur	61/30/110/901	61/0030/0110/0901
61.	Ekauna	61/30/110/863	61/0030/0110/0863
62.	Gaddopur	61/30/110/854	61/0030/0110/0854
63.	Gairaha	61/30/110/796	61/0030/0110/0796
64.	Gajapur	61/30/110/912	61/0030/0110/0912
65.	Gajepur	61/30/110/821	61/0030/0110/0821
66.	Ghosila	61/30/110/903	61/0030/0110/0903
67.	Gogawa	61/30/110/826	61/0030/0110/0826
68.	Gopal Pur	61/30/110/808	61/0030/0110/0808
69.	Gorai	61/30/110/974	61/0030/0110/0974
70.	Gosai Pur	61/30/110/871	61/0030/0110/0871
71.	Guria	61/30/110/935	61/0030/0110/0935

क्रम सं० Sl. No.	ग्राम का नाम Name of Village	लोकेशन कोड नं० Location Code No.	
		मैनुअल Manual	कम्प्यूटर Computer
1	2	3	4
72.	Haribhanpur	61/30/110/799	61/0030/0110/0799
73.	Harihar Pur	61/30/110/850	61/0030/0110/0850
74.	Hathi	61/30/110/868	61/0030/0110/0868
75.	Hintapur	61/30/110/894	61/0030/0110/0894
76.	Hirampur	61/30/110/840	61/0030/0110/0840
77.	Hirapur	61/30/110/981	61/0030/0110/0981
78.	Isharwar	61/30/110/806	61/0030/0110/0806
79.	Jaga Patti	61/30/110/841	61/0030/0110/0841
80.	Jagati Pur	61/30/110/797	61/0030/0110/0797
81.	Jagdishpur	61/30/110/908	61/0030/0110/0908
82.	Jagsipur	61/30/110/980	61/0030/0110/0980
83.	Jameen Kardhana	61/30/110/969	61/0030/0110/0969
84.	Jammanpura	61/30/110/889	61/0030/0110/0889
85.	Jammelbal Bhuilar	61/30/110/938	61/0030/0110/0938
86.	Jiwaram Pur	61/30/110/814	61/0030/0110/0814
87.	Jogapur	61/30/110/942	61/0030/0110/0942
88.	Jogiyapur	61/30/110/946	61/0030/0110/0946
89.	Kama Pur	61/30/110/865	61/0030/0110/0865
90.	Kamlhan	61/30/110/929	61/0030/0110/0929
91.	Kansraypur	61/30/110/884	61/0030/0110/0884
92.	Kapsethi	61/30/110/900	61/0030/0110/0900
93.	Kardhana	61/30/110/968	61/0030/0110/0968
94.	Katwaru Pur	61/30/110/818	61/0030/0110/0818
95.	Keutan	61/30/110/877	61/0030/0110/0877

क्रम सं० Sl. No.	ग्राम का नाम Name of Village	लोकेशन कोड नं० Location Code No.	
		मैनुअल Manual	कम्प्यूटर Computer
1	2	3	4
96.	Khalispur	61/30/110/963	61/0030/0110/0963
97.	Khamauna	61/30/110/832	61/0030/0110/0832
98.	Khandak	61/30/110/931	61/0030/0110/0931
99.	Kharag Rampur	61/30/110/960	61/0030/0110/0960
100.	Khargu Pur	61/30/110/857	61/0030/0110/0857
101.	Khemapur	61/30/110/975	61/0030/0110/0975
102.	Khillupura	61/30/110/887	61/0030/0110/0887
103.	Kinhupur	61/30/110/943	61/0030/0110/0943
104.	Kurauana Urf Rameshwar	61/30/110/839	61/0030/0110/0839
105.	Kuttupur	61/30/110/876	61/0030/0110/0876
106.	Lachhipur	61/30/110/825	61/0030/0110/0825
107.	Lachhipur	61/30/110/843	61/0030/0110/0843
108.	Lahiya	61/30/110/950	61/0030/0110/0950
109.	Lakhansenpur	61/30/110/913	61/0030/0110/0913
110.	Lalpur	61/30/110/957	61/0030/0110/0957
111.	Lapatua	61/30/110/860	61/0030/0110/0860
112.	Leruai	61/30/110/956	61/0030/0110/0956
113.	Lohara Dih	61/30/110/915	61/0030/0110/0915
114.	Madhopur	61/30/110/895	61/0030/0110/0895
115.	Mahesh Pur	61/30/110/817	61/0030/0110/0817
116.	Mahngipur	61/30/110/829	61/0030/0110/0829
117.	Mahrajpur	61/30/110/892	61/0030/0110/0892
118.	Majhbittiya	61/30/110/899	61/0030/0110/0899
119.	Majhiyai	61/30/110/807	61/0030/0110/0807

क्रम सं० Sl. No.	ग्राम का नाम Name of Village	लोकेशन कोड नं० Location Code No.	
		मैनुअल Manual	कम्प्यूटर Computer
1	2	3	4
120.	Maniyari Pur	61/30/110/856	61/0030/0110/0856
121.	Marcha Chak	61/30/110/867	61/0030/0110/0867
122.	Mariya	61/30/110/897	61/0030/0110/0897
123.	Matuka	61/30/110/820	61/0030/0110/0820
124.	Milki Chak	61/30/110/928	61/0030/0110/0928
125.	Mirchia	61/30/110/819	61/0030/0110/0819
126.	Mukarwa	61/30/110/909	61/0030/0110/0909
127.	Nahra	61/30/110/852	61/0030/0110/0852
128.	Nahwanipur	61/30/110/907	61/0030/0110/0907
129.	Narayanpur	61/30/110/888	61/0030/0110/0888
130.	Nawalpur	61/30/110/983	61/0030/0110/0983
131.	Nayapur	61/30/110/954	61/0030/0110/0954
132.	Newada	61/30/110/824	61/0030/0110/0824
133.	Newada	61/30/110/874	61/0030/0110/0874
134.	Newriya	61/30/110/949	61/0030/0110/0949
135.	Nimani	61/30/110/878	61/0030/0110/0878
136.	Nonkhara	61/30/110/972	61/0030/0110/0972
137.	Odarhan	61/30/110/803	61/0030/0110/0803
138.	Pachbahwa	61/30/110/828	61/0030/0110/0828
139.	Pachwar	61/30/110/811	61/0030/0110/0811
140.	Parsi Pur	61/30/110/838	61/0030/0110/0838
141.	Parsottampur	61/30/110/932	61/0030/0110/0932
142.	Patre Chak	61/30/110/845	61/0030/0110/0845
143.	Peduka	61/30/110/837	61/0030/0110/0837

क्रम सं० Sl. No.	ग्राम का नाम Name of Village	लोकेशन कोड नं० Location Code No.	
		मैनुअल Manual	कम्प्यूटर Computer
1	2	3	4
144.	Pura Bariyar	61/30/110/927	61/0030/0110/0927
145.	Pura Majhila	61/30/110/910	61/0030/0110/0910
146.	Purandarpur	61/30/110/973	61/0030/0110/0973
147.	Purashiv	61/30/110/879	61/0030/0110/0879
148.	Pure	61/30/110/941	61/0030/0110/0941
149.	Purenanda	61/30/110/823	61/0030/0110/0823
150.	Raghunathpur	61/30/110/919	61/0030/0110/0919
151.	Raishipur	61/30/110/834	61/0030/0110/0834
152.	Rakhi	61/30/110/827	61/0030/0110/0827
153.	Ram Datt Pur	61/30/110/873	61/0030/0110/0873
154.	Ram Kishun Pur	61/30/110/870	61/0030/0110/0870
155.	Ram Rathauna	61/30/110/961	61/0030/0110/0961
156.	Ramdih	61/30/110/822	61/0030/0110/0822
157.	Ramnisf	61/30/110/958	61/0030/0110/0958
158.	Rampur	61/30/110/926	61/0030/0110/0926
159.	Rampur Mutllike	61/30/110/833	61/0030/0110/0833
160.	Rampur Mutllike Shattanpur	61/30/110/831	61/0030/0110/0831
161.	Rasulaha	61/30/110/896	61/0030/0110/0896
162.	Ratan Pur	61/30/110/864	61/0030/0110/0864
163.	Sakalpura	61/30/110/923	61/0030/0110/0923
164.	Sarang Pur	61/30/110/861	61/0030/0110/0861
165.	Satehara	61/30/110/904	61/0030/0110/0904
166.	Sato	61/30/110/849	61/0030/0110/0849
167.	Sattanpur	61/30/110/830	61/0030/0110/0830

क्रम सं० Sl. No.	ग्राम का नाम Name of Village	लोकेशन कोड नं० Location Code No.	
		मैनुअल Manual	कम्प्यूटर Computer
1	2	3	4
168.	Shambhu Pur	61/30/110/816	61/0030/0110/0816
169.	Sheodaspur	61/30/110/914	61/0030/0110/0914
170.	Shpehata	61/30/110/835	61/0030/0110/0835
171.	Sikhari	61/30/110/930	61/0030/0110/0930
172.	Sirhira	61/30/110/881	61/0030/0110/0881
173.	Sonbarsha	61/30/110/813	61/0030/0110/0813
174.	Suilara	61/30/110/922	61/0030/0110/0922
175.	Sumerpur	61/30/110/977	61/0030/0110/0977
176.	Talhua	61/30/110/869	61/0030/0110/0869
177.	Tamachabad	61/30/110/940	61/0030/0110/0940
178.	Tara Pur	61/30/110/798	61/0030/0110/0798
179.	Tekariya	61/30/110/848	61/0030/0110/0848
180.	Telari	61/30/110/847	61/0030/0110/0847
181.	Tendui	61/30/110/855	61/0030/0110/0855
182.	Thatehara	61/30/110/911	61/0030/0110/0911
183.	Thtara	61/30/110/936	61/0030/0110/0936
184.	Tiwari Pur	61/30/110/872	61/0030/0110/0872
185.	Todarpur	61/30/110/955	61/0030/0110/0955
186.	Tribhuvanpur	61/30/110/959	61/0030/0110/0959
187.	Tulla Pur	61/30/110/859	61/0030/0110/0859
188.	Uparwar	61/30/110/886	61/0030/0110/0886

क्रम सं० Sl. No.	ग्राम का नाम Name of Village	लोकेशन कोड नं० Location Code No.	
		मैनुअल Manual	कम्प्यूटर Computer
1	2	3	4
Tahsil : Varanasi		**C.D. Block : Arajiline**	
1.	Api	61/30/120/1043	61/0030/0120/1043
2.	Arajiline	61/30/120/1182	61/0030/0120/1182
3.	Asharha	61/30/120/1012	61/0030/0120/1012
4.	Aswari	61/30/120/1143	61/0030/0120/1143
5.	Atarsuiya	61/30/120/996	61/0030/0120/0996
6.	Ayodhiyapur	61/30/120/1060	61/0030/0120/1060
7.	Babhaniyav	61/30/120/1189	61/0030/0120/1189
8.	Bachhipur	61/30/120/1005	61/0030/0120/1005
9.	Baghar	61/30/120/1108	61/0030/0120/1108
10.	Bahadurpur	61/30/120/1169	61/0030/0120/1169
11.	Baherwa	61/30/120/1180	61/0030/0120/1180
12.	Baherwa	61/30/120/1013	61/0030/0120/1013
13.	Bamauli	61/30/120/1016	61/0030/0120/1016
14.	Bangalipur	61/30/120/1086	61/0030/0120/1086
15.	Bansipur	61/30/120/1011	61/0030/0120/1011
16.	Barani Kala	61/30/120/1133	61/0030/0120/1133
17.	Barani Kurd	61/30/120/1130	61/0030/0120/1130
18.	Barapur	61/30/120/1147	61/0030/0120/1147
19.	Barikpur	61/30/120/1153	61/0030/0120/1153
20.	Basant Ptti	61/30/120/1115	61/0030/0120/1115
21.	Basantpur	61/30/120/1137	61/0030/0120/1137
22.	Basantpur	61/30/120/1037	61/0030/0120/1037
23.	Benipur	61/30/120/1026	61/0030/0120/1026

क्रम सं० Sl. No.	ग्राम का नाम Name of Village	लोकेशन कोड नं० Location Code No.	
		मैनुअल Manual	कम्प्यूटर Computer
1	2	3	4
24.	Berawa	61/30/120/1120	61/0030/0120/1120
25.	Beruka	61/30/120/1044	61/0030/0120/1044
26.	Bhadarasi	61/30/120/1206	61/0030/0120/1206
27.	Bhaidpur	61/30/120/1103	61/0030/0120/1103
28.	Bhanjanpur	61/30/120/1017	61/0030/0120/1017
29.	Bharawa	61/30/120/1057	61/0030/0120/1057
30.	Bhareha	61/30/120/991	61/0030/0120/0991
31.	Bhatshar	61/30/120/1054	61/0030/0120/1054
32.	Bhawanipur	61/30/120/1194	61/0030/0120/1194
33.	Bhikhampur	61/30/120/1159	61/0030/0120/1159
34.	Bhikharipur	61/30/120/1081	61/0030/0120/1081
35.	Bhikhipur	61/30/120/1009	61/0030/0120/1009
36.	Bhimchandi	61/30/120/1144	61/0030/0120/1144
37.	Bhojbir	61/30/120/986	61/0030/0120/0986
38.	Bhoranpur	61/30/120/1190	61/0030/0120/1190
39.	Bhuwalpur	61/30/120/1083	61/0030/0120/1083
40.	Bilauri	61/30/120/1090	61/0030/0120/1090
41.	Birbalpur	61/30/120/1000	61/0030/0120/1000
42.	Birbhanpur	61/30/120/1080	61/0030/0120/1080
43.	Birsinghpur	61/30/120/1151	61/0030/0120/1151
44.	Birsinghpur	61/30/120/1059	61/0030/0120/1059
45.	Biththalpur	61/30/120/1063	61/0030/0120/1063
46.	Brijwashi Chak	61/30/120/1069	61/0030/0120/1069
47.	Chak Darsan	61/30/120/1107	61/0030/0120/1107

क्रम सं० Sl. No.	ग्राम का नाम Name of Village	लोकेशन कोड नं० Location Code No.	
		मैनुअल Manual	कम्प्यूटर Computer
1	2	3	4
48.	Chak Madiya	61/30/120/1136	61/0030/0120/1136
49.	Chak Mataldei	61/30/120/1127	61/0030/0120/1127
50.	Chakarpanpur	61/30/120/1015	61/0030/0120/1015
51.	Chakdiharam	61/30/120/1093	61/0030/0120/1093
52.	Chandapur	61/30/120/1148	61/0030/0120/1148
53.	Chaukhandi	61/30/120/1046	61/0030/0120/1046
54.	Chintapur	61/30/120/1085	61/0030/0120/1085
55.	Daghariya	61/30/120/989	61/0030/0120/0989
56.	Darekhu	61/30/120/1116	61/0030/0120/1116
57.	Dasarath Chak	61/30/120/1152	61/0030/0120/1152
58.	Dashrathpur	61/30/120/1034	61/0030/0120/1034
59.	Dayapur	61/30/120/1096	61/0030/0120/1096
60.	Degura Chak	61/30/120/1205	61/0030/0120/1205
61.	Deuara	61/30/120/1208	61/0030/0120/1208
62.	Dhanapur	61/30/120/1185	61/0030/0120/1185
63.	Dhanpalpur	61/30/120/1123	61/0030/0120/1123
64.	Dhedorpur	61/30/120/1156	61/0030/0120/1156
65.	Dholapur	61/30/120/1201	61/0030/0120/1201
66.	Dhorhi	61/30/120/1018	61/0030/0120/1018
67.	Dindashpur	61/30/120/1050	61/0030/0120/1050
68.	Dipapur	61/30/120/1146	61/0030/0120/1146
69.	Gaharpur	61/30/120/1032	61/0030/0120/1032
70.	Gajapur	61/30/120/1160	61/0030/0120/1160
71.	Ganeshpur	61/30/120/1024	61/0030/0120/1024

क्रम सं० Sl. No.	ग्राम का नाम Name of Village	लोकेशन कोड नं० Location Code No.	
		मैनुअल Manual	कम्प्यूटर Computer
1	2	3	4
72.	Gangapur	61/30/120/1210	61/0030/0120/1210
73.	Ganjari	61/30/120/1102	61/0030/0120/1102
74.	Gaur	61/30/120/1007	61/0030/0120/1007
75.	Ghamahapur	61/30/120/1111	61/0030/0120/1111
76.	Ghamhapur	61/30/120/985	61/0030/0120/0985
77.	Gobindpur	61/30/120/1142	61/0030/0120/1142
78.	Gobindpur	61/30/120/1187	61/0030/0120/1187
79.	Gopal Chak	61/30/120/1145	61/0030/0120/1145
80.	Gopipur	61/30/120/1065	61/0030/0120/1065
81.	Gora	61/30/120/1128	61/0030/0120/1128
82.	Govindpur	61/30/120/1031	61/0030/0120/1031
83.	Gurudaspur	61/30/120/1002	61/0030/0120/1002
84.	Hardaspur	61/30/120/1089	61/0030/0120/1089
85.	Hardatpur	61/30/120/1121	61/0030/0120/1121
86.	Harinampur	61/30/120/1140	61/0030/0120/1140
87.	Harirampur	61/30/120/1010	61/0030/0120/1010
88.	Harpur	61/30/120/1078	61/0030/0120/1078
89.	Harsos	61/30/120/1070	61/0030/0120/1070
90.	Hirdepur	61/30/120/1112	61/0030/0120/1112
91.	Jaddupur	61/30/120/1003	61/0030/0120/1003
92.	Jagatpur	61/30/120/1122	61/0030/0120/1122
93.	Jagdevpur	61/30/120/1207	61/0030/0120/1207
94.	Jakhini	61/30/120/1177	61/0030/0120/1177
95.	Jalalpur	61/30/120/1041	61/0030/0120/1041

क्रम सं० Sl. No.	ग्राम का नाम Name of Village	लोकेशन कोड नं० Location Code No.	
		मैनुअल Manual	कम्प्यूटर Computer
1	2	3	4
96.	Jameen Shivsagar	61/30/120/1079	61/0030/0120/1079
97.	Jamin Bairwan	61/30/120/1114	61/0030/0120/1114
98.	Jamin Kaneri	61/30/120/1106	61/0030/0120/1106
99.	Jamin Kushi Kuthak	61/30/120/1098	61/0030/0120/1098
100.	Jamin Sulchhan	61/30/120/1099	61/0030/0120/1099
101.	Jamin Takikahar	61/30/120/1100	61/0030/0120/1100
102.	Jamin Tikmatshah	61/30/120/1109	61/0030/0120/1109
103.	Jamindarsan	61/30/120/1110	61/0030/0120/1110
104.	Jamunipur	61/30/120/1174	61/0030/0120/1174
105.	Jansa	61/30/120/1049	61/0030/0120/1049
106.	Jayapur	61/30/120/1165	61/0030/0120/1165
107.	Jeetapur	61/30/120/1179	61/0030/0120/1179
108.	Jhaura	61/30/120/1040	61/0030/0120/1040
109.	Kachhariya	61/30/120/1141	61/0030/0120/1141
110.	Kachnar	61/30/120/1088	61/0030/0120/1088
111.	Kaji Chak	61/30/120/1197	61/0030/0120/1197
112.	Kallipur	61/30/120/1028	61/0030/0120/1028
113.	Kalyanpur	61/30/120/1196	61/0030/0120/1196
114.	Kamalpur	61/30/120/1039	61/0030/0120/1039
115.	Kaneri	61/30/120/1105	61/0030/0120/1105
116.	Kanhipur	61/30/120/1104	61/0030/0120/1104
117.	Kankpur	61/30/120/1139	61/0030/0120/1139
118.	Kanthipur	61/30/120/1131	61/0030/0120/1131
119.	Kapar Phorwan	61/30/120/1055	61/0030/0120/1055

क्रम सं० Sl. No.	ग्राम का नाम Name of Village	लोकेशन कोड नं० Location Code No.	
		मैनुअल Manual	कम्प्यूटर Computer
1	2	3	4
120.	Karaiya	61/30/120/992	61/0030/0120/0992
121.	Karmsipur	61/30/120/1030	61/0030/0120/1030
122.	Karnadadi	61/30/120/1199	61/0030/0120/1199
123.	Kashipur	61/30/120/1052	61/0030/0120/1052
124.	Kasipur	61/30/120/1204	61/0030/0120/1204
125.	Khajur Dih	61/30/120/1022	61/0030/0120/1022
126.	Khajuri	61/30/120/1082	61/0030/0120/1082
127.	Khapaura	61/30/120/1033	61/0030/0120/1033
128.	Kharagraipur	61/30/120/1192	61/0030/0120/1192
129.	Khemaipur	61/30/120/1161	61/0030/0120/1161
130.	Khewali	61/30/120/1051	61/0030/0120/1051
131.	Khochwa	61/30/120/993	61/0030/0120/0993
132.	Koilo Urph Tribhuwan Duttpur	61/30/120/1157	61/0030/0120/1157
133.	Koraut	61/30/120/1061	61/0030/0120/1061
134.	Kori	61/30/120/998	61/0030/0120/0998
135.	Kosara	61/30/120/1006	61/0030/0120/1006
136.	Kotila	61/30/120/1029	61/0030/0120/1029
137.	Kundriya	61/30/120/1021	61/0030/0120/1021
138.	Kurauna	61/30/120/1072	61/0030/0120/1072
139.	Kurauti	61/30/120/1064	61/0030/0120/1064
140.	Kursato	61/30/120/1047	61/0030/0120/1047
141.	Lachapur	61/30/120/1001	61/0030/0120/1001
142.	Lachhi Rampur	61/30/120/1023	61/0030/0120/1023
143.	Lachhimanpur	61/30/120/1097	61/0030/0120/1097

क्रम सं० Sl. No.	ग्राम का नाम Name of Village	लोकेशन कोड नं० Location Code No.	
		मैनुअल Manual	कम्प्यूटर Computer
1	2	3	4
144.	Lal Chak	61/30/120/1203	61/0030/0120/1203
145.	Lallapur	61/30/120/997	61/0030/0120/0997
146.	Laskariya	61/30/120/1184	61/0030/0120/1184
147.	Laxirampur	61/30/120/1150	61/0030/0120/1150
148.	Loharapara	61/30/120/1058	61/0030/0120/1058
149.	Madhukar Shahpur	61/30/120/984	61/0030/0120/0984
150.	Madhukar Shahpur	61/30/120/1014	61/0030/0120/1014
151.	Mahaban	61/30/120/1129	61/0030/0120/1129
152.	Mahgoan	61/30/120/1138	61/0030/0120/1138
153.	Malick Pachai	61/30/120/1173	61/0030/0120/1173
154.	Manihari Pur	61/30/120/1117	61/0030/0120/1117
155.	Manikpur	61/30/120/1166	61/0030/0120/1166
156.	Marehara	61/30/120/990	61/0030/0120/0990
157.	Marui	61/30/120/1164	61/0030/0120/1164
158.	Mechkanpur	61/30/120/1038	61/0030/0120/1038
159.	Mehadiganj	61/30/120/1077	61/0030/0120/1077
160.	Milki Chack	61/30/120/1125	61/0030/0120/1125
161.	Milkipur	61/30/120/1154	61/0030/0120/1154
162.	Mirawan	61/30/120/1091	61/0030/0120/1091
163.	Modhopur	61/30/120/1193	61/0030/0120/1193
164.	Moglabir	61/30/120/994	61/0030/0120/0994
165.	Mosepur	61/30/120/1171	61/0030/0120/1171
166.	Mubarakpur	61/30/120/1025	61/0030/0120/1025
167.	Mugwar	61/30/120/1158	61/0030/0120/1158

क्रम सं० Sl. No.	ग्राम का नाम Name of Village	लोकेशन कोड नं० Location Code No.	
		मैनुअल Manual	कम्प्यूटर Computer
1	2	3	4
168.	Muhammadpur	61/30/120/1045	61/0030/0120/1045
169.	Nagaipur	61/30/120/1035	61/0030/0120/1035
170.	Nagepur	61/30/120/1027	61/0030/0120/1027
171.	Nanni Chak	61/30/120/1200	61/0030/0120/1200
172.	Naraicha	61/30/120/1092	61/0030/0120/1092
173.	Narottmpur	61/30/120/1163	61/0030/0120/1163
174.	Narsara	61/30/120/1167	61/0030/0120/1167
175.	Nayapura	61/30/120/1042	61/0030/0120/1042
176.	Niaisipur	61/30/120/1191	61/0030/0120/1191
177.	Nidora	61/30/120/1202	61/0030/0120/1202
178.	Pachai(No1)	61/30/120/1172	61/0030/0120/1172
179.	Pachai(No2)	61/30/120/1170	61/0030/0120/1170
180.	Paniyara	61/30/120/1181	61/0030/0120/1181
181.	Parampur	61/30/120/1076	61/0030/0120/1076
182.	Pariegaon	61/30/120/1135	61/0030/0120/1135
183.	Parjanpur	61/30/120/1068	61/0030/0120/1068
184.	Parmanandpur	61/30/120/1071	61/0030/0120/1071
185.	Parsu Chak	61/30/120/1198	61/0030/0120/1198
186.	Pausi	61/30/120/1004	61/0030/0120/1004
187.	Payagpur	61/30/120/1126	61/0030/0120/1126
188.	Pilori	61/30/120/1020	61/0030/0120/1020
189.	Pratap Patti	61/30/120/1113	61/0030/0120/1113
190.	Pratappur	61/30/120/1008	61/0030/0120/1008
191.	Prithavipur	61/30/120/1053	61/0030/0120/1053

क्रम सं० Sl. No.	ग्राम का नाम Name of Village	लोकेशन कोड नं० Location Code No.	
		मैनुअल Manual	कम्प्यूटर Computer
1	2	3	4
192.	Rajapur	61/30/120/1134	61/0030/0120/1134
193.	Rajjipur	61/30/120/1056	61/0030/0120/1056
194.	Rajpur	61/30/120/1019	61/0030/0120/1019
195.	Rakhauna	61/30/120/1084	61/0030/0120/1084
196.	Rakhi	61/30/120/1048	61/0030/0120/1048
197.	Ramipur	61/30/120/1176	61/0030/0120/1176
198.	Rampur	61/30/120/1209	61/0030/0120/1209
199.	Ramraypur	61/30/120/1095	61/0030/0120/1095
200.	Ramsinghpur	61/30/120/999	61/0030/0120/0999
201.	Ranibazaar	61/30/120/1087	61/0030/0120/1087
202.	Roopapur	61/30/120/987	61/0030/0120/0987
203.	Sahabad	61/30/120/1118	61/0030/0120/1118
204.	Sahabajpura	61/30/120/1132	61/0030/0120/1132
205.	Sahansahpur	61/30/120/1183	61/0030/0120/1183
206.	Sajoi	61/30/120/1075	61/0030/0120/1075
207.	Saraimohan	61/30/120/1119	61/0030/0120/1119
208.	Saraiya	61/30/120/1168	61/0030/0120/1168
209.	Sarauni	61/30/120/1073	61/0030/0120/1073
210.	Sarawanpur	61/30/120/1066	61/0030/0120/1066
211.	Sewasipur	61/30/120/1062	61/0030/0120/1062
212.	Shaktiyarpur	61/30/120/1188	61/0030/0120/1188
213.	Sheorampur	61/30/120/988	61/0030/0120/0988
214.	Shihorwan	61/30/120/1074	61/0030/0120/1074
215.	Singhai	61/30/120/1149	61/0030/0120/1149

क्रम सं० Sl. No.	ग्राम का नाम Name of Village	लोकेशन कोड नं० Location Code No.	
		मैनुअल Manual	कम्प्यूटर Computer
1	2	3	4
216.	Sinhorwa	61/30/120/1178	61/0030/0120/1178
217.	Sirsa	61/30/120/1067	61/0030/0120/1067
218.	Suichak	61/30/120/1101	61/0030/0120/1101
219.	Tariya	61/30/120/1162	61/0030/0120/1162
220.	Tarsawn	61/30/120/1036	61/0030/0120/1036
221.	Tatahwapur	61/30/120/995	61/0030/0120/0995
222.	Tilanga	61/30/120/1175	61/0030/0120/1175
223.	Tinkerawa	61/30/120/1155	61/0030/0120/1155
224.	Todarpur	61/30/120/1124	61/0030/0120/1124
225.	Tohaphapur	61/30/120/1195	61/0030/0120/1195
226.	Tulachak	61/30/120/1094	61/0030/0120/1094
227.	Upadhyaypur	61/30/120/1186	61/0030/0120/1186

क्रम सं० Sl. No.	ग्राम का नाम Name of Village	लोकेशन कोड नं० Location Code No.	
		मैनुअल Manual	कम्प्यूटर Computer
1	2	3	4
Tahsil : Varanasi		**C.D. Block :**	**Kashi Vidya Peeth**
1.	Akhari	61/30/130/1300	61/0030/0130/1300
2.	Alaudinpur	61/30/130/1247	61/0030/0130/1247
3.	Amara Khaira Chak	61/30/130/1282	61/0030/0130/1282
4.	Anantpur	61/30/130/1241	61/0030/0130/1241
5.	Aura	61/30/130/1279	61/0030/0130/1279
6.	Awileshpur	61/30/130/1298	61/0030/0130/1298
7.	Bachaw	61/30/130/1305	61/0030/0130/1305
8.	Bakhani	61/30/130/1263	61/0030/0130/1263
9.	Bakhariya	61/30/130/1215	61/0030/0130/1215
10.	Balipur	61/30/130/1310	61/0030/0130/1310
11.	Balirampur	61/30/130/1258	61/0030/0130/1258
12.	Bandepur	61/30/130/1301	61/0030/0130/1301
13.	Bankat	61/30/130/1246	61/0030/0130/1246
14.	Baragaon I	61/30/130/1228	61/0030/0130/1228
15.	Baragaon Iii	61/30/130/1227	61/0030/0130/1227
16.	Barthara	61/30/130/1220	61/0030/0130/1220
17.	Bedauli	61/30/130/1219	61/0030/0130/1219
18.	Betwar	61/30/130/1304	61/0030/0130/1304
19.	Bhadwar	61/30/130/1267	61/0030/0130/1267
20.	Bhagawanpur	61/30/130/1330	61/0030/0130/1330
21.	Bhatti	61/30/130/1225	61/0030/0130/1225
22.	Bhikharipur Kala	61/30/130/1287	61/0030/0130/1287
23.	Bhikharipur Khurd	61/30/130/1286	61/0030/0130/1286

क्रम सं० Sl. No.	ग्राम का नाम Name of Village	लोकेशन कोड नं० Location Code No.	
		मैनुअल Manual	कम्प्यूटर Computer
1	2	3	4
24.	Bhitari	61/30/130/1221	61/0030/0130/1221
25.	Bhitti	61/30/130/1332	61/0030/0130/1332
26.	Bhualpur	61/30/130/1309	61/0030/0130/1309
27.	Bhullanpur	61/30/130/1236	61/0030/0130/1236
28.	Bisokharpur	61/30/130/1281	61/0030/0130/1281
29.	Bisunpur	61/30/130/1253	61/0030/0130/1253
30.	Chandapur	61/30/130/1239	61/0030/0130/1239
31.	Chandpur	61/30/130/1229	61/0030/0130/1229
32.	Chhitauli	61/30/130/1218	61/0030/0130/1218
33.	Chhitupur	61/30/130/1329	61/0030/0130/1329
34.	Chitaipur	61/30/130/1292	61/0030/0130/1292
35.	Chitauni	61/30/130/1306	61/0030/0130/1306
36.	Churamanpur	61/30/130/1238	61/0030/0130/1238
37.	Dafalpur	61/30/130/1262	61/0030/0130/1262
38.	Dafi	61/30/130/1325	61/0030/0130/1325
39.	Dautpur	61/30/130/1249	61/0030/0130/1249
40.	Delhana	61/30/130/1268	61/0030/0130/1268
41.	Dhannipur	61/30/130/1226	61/0030/0130/1226
42.	Faridpur	61/30/130/1264	61/0030/0130/1264
43.	Gajadharpur	61/30/130/1308	61/0030/0130/1308
44.	Ganeshpur	61/30/130/1289	61/0030/0130/1289
45.	Ghamhapur	61/30/130/1224	61/0030/0130/1224
46.	Ghatmpur	61/30/130/1255	61/0030/0130/1255
47.	Gobindpur	61/30/130/1234	61/0030/0130/1234

क्रम सं० Sl. No.	ग्राम का नाम Name of Village	लोकेशन कोड नं० Location Code No.	
		मैनुअल Manual	कम्प्यूटर Computer
1	2	3	4
48.	Gopalpur	61/30/130/1250	61/0030/0130/1250
49.	Hansapur	61/30/130/1265	61/0030/0130/1265
50.	Harpalpur	61/30/130/1254	61/0030/0130/1254
51.	Hriharpur	61/30/130/1235	61/0030/0130/1235
52.	Jagama	61/30/130/1280	61/0030/0130/1280
53.	Jalal Patti	61/30/130/1285	61/0030/0130/1285
54.	Kadipur	61/30/130/1271	61/0030/0130/1271
55.	Kakarhiya	61/30/130/1216	61/0030/0130/1216
56.	Kakarmatta	61/30/130/1232	61/0030/0130/1232
57.	Kanchanpur	61/30/130/1288	61/0030/0130/1288
58.	Kandwa	61/30/130/1291	61/0030/0130/1291
59.	Karamjeetpur	61/30/130/1297	61/0030/0130/1297
60.	Karaudi	61/30/130/1294	61/0030/0130/1294
61.	Karsara	61/30/130/1303	61/0030/0130/1303
62.	Kerakatpur	61/30/130/1223	61/0030/0130/1223
63.	Kesaripur	61/30/130/1233	61/0030/0130/1233
64.	Khalilpur	61/30/130/1302	61/0030/0130/1302
65.	Khanawa	61/30/130/1307	61/0030/0130/1307
66.	Khanwa	61/30/130/1299	61/0030/0130/1299
67.	Khulaspur	61/30/130/1257	61/0030/0130/1257
68.	Khusipur	61/30/130/1273	61/0030/0130/1273
69.	Koroti	61/30/130/1251	61/0030/0130/1251
70.	Kurhua	61/30/130/1312	61/0030/0130/1312
71.	Lahartara	61/30/130/1321	61/0030/0130/1321

क्रम सं० Sl. No.	ग्राम का नाम Name of Village	लोकेशन कोड नं० Location Code No.	
		मैनुअल Manual	कम्प्यूटर Computer
1	2	3	4
72.	Lakhanipur	61/30/130/1217	61/0030/0130/1217
73.	Lakhanpur	61/30/130/1237	61/0030/0130/1237
74.	Lathiya	61/30/130/1277	61/0030/0130/1277
75.	Madhopur	61/30/130/1311	61/0030/0130/1311
76.	Mahamudpur	61/30/130/1222	61/0030/0130/1222
77.	Maheshpur	61/30/130/1211	61/0030/0130/1211
78.	Maheshpur	61/30/130/1230	61/0030/0130/1230
79.	Mandauli	61/30/130/1240	61/0030/0130/1240
80.	Manduwadih	61/30/130/1323	61/0030/0130/1323
81.	Mangalpur	61/30/130/1242	61/0030/0130/1242
82.	Manorathpur	61/30/130/1213	61/0030/0130/1213
83.	Marawan	61/30/130/1284	61/0030/0130/1284
84.	Mirapur	61/30/130/1275	61/0030/0130/1275
85.	Mishirpur	61/30/130/1266	61/0030/0130/1266
86.	Muradev	61/30/130/1313	61/0030/0130/1313
87.	Naipur Kala	61/30/130/1326	61/0030/0130/1326
88.	Naipura Khurd	61/30/130/1320	61/0030/0130/1320
89.	Nakain	61/30/130/1270	61/0030/0130/1270
90.	Narottampur Kala	61/30/130/1318	61/0030/0130/1318
91.	Narottampur Khurd	61/30/130/1319	61/0030/0130/1319
92.	Narur	61/30/130/1260	61/0030/0130/1260
93.	Nasiripur	61/30/130/1295	61/0030/0130/1295
94.	Nathupur	61/30/130/1283	61/0030/0130/1283
95.	Newada	61/30/130/1245	61/0030/0130/1245

क्रम सं० Sl. No.	ग्राम का नाम Name of Village	लोकेशन कोड नं० Location Code No.	
		मैनुअल Manual	कम्प्यूटर Computer
1	2	3	4
96.	Nibiya	61/30/130/1274	61/0030/0130/1274
97.	Nuawn	61/30/130/1324	61/0030/0130/1324
98.	Pahari	61/30/130/1290	61/0030/0130/1290
99.	Panditpur	61/30/130/1231	61/0030/0130/1231
100.	Parmanandpur	61/30/130/1259	61/0030/0130/1259
101.	Pilkhinipur	61/30/130/1252	61/0030/0130/1252
102.	Pogalpur	61/30/130/1293	61/0030/0130/1293
103.	Ralhupur	61/30/130/1333	61/0030/0130/1333
104.	Ramna	61/30/130/1327	61/0030/0130/1327
105.	Rampur	61/30/130/1278	61/0030/0130/1278
106.	Ramshipur	61/30/130/1269	61/0030/0130/1269
107.	Sabhaipur	61/30/130/1244	61/0030/0130/1244
108.	Sadalpur	61/30/130/1276	61/0030/0130/1276
109.	Saghat	61/30/130/1272	61/0030/0130/1272
110.	Sarai Dangari Kala	61/30/130/1314	61/0030/0130/1314
111.	Sarai Dangari Khurd	61/30/130/1316	61/0030/0130/1316
112.	Sarhari	61/30/130/1214	61/0030/0130/1214
113.	Sir Gobardhan	61/30/130/1328	61/0030/0130/1328
114.	Sultanpur	61/30/130/1331	61/0030/0130/1331
115.	Surhi	61/30/130/1243	61/0030/0130/1243
116.	Susuwahi	61/30/130/1296	61/0030/0130/1296
117.	Tarapur	61/30/130/1315	61/0030/0130/1315
118.	Tariya	61/30/130/1212	61/0030/0130/1212
119.	Tengara	61/30/130/1334	61/0030/0130/1334

क्रम सं० Sl. No.	ग्राम का नाम Name of Village	लोकेशन कोड नं० Location Code No.	
		मैनुअल Manual	कम्प्यूटर Computer
1	2	3	4
120.	Tikari	61/30/130/1317	61/0030/0130/1317
121.	Tulsipur	61/30/130/1322	61/0030/0130/1322
122.	Uchagoan	61/30/130/1248	61/0030/0130/1248
123.	Udairajpur	61/30/130/1256	61/0030/0130/1256
124.	Zafarabad	61/30/130/1261	61/0030/0130/1261

क्रम सं० Sl. No.	ग्राम का नाम Name of Village	लोकेशन कोड नं० Location Code No.	
		मैनुअल Manual	कम्प्यूटर Computer
1	2	3	4
Tahsil : Sakaldiha		**C.D. Block :**	**Chahniya**
1.	Agastipur	61/40/140/44	61/0040/0140/0044
2.	Ajagara	61/40/140/43	61/0040/0140/0043
3.	Amani	61/40/140/49	61/0040/0140/0049
4.	Amilai	61/40/140/137	61/0040/0140/0137
5.	Arazi Surjanpur	61/40/140/17	61/0040/0140/0017
6.	Bachhauli	61/40/140/111	61/0040/0140/0111
7.	Baghi	61/40/140/86	61/0040/0140/0086
8.	Bairath	61/40/140/27	61/0040/0140/0027
9.	Bajidpur	61/40/140/133	61/0040/0140/0133
10.	Baluwa	61/40/140/68	61/0040/0140/0068
11.	Baman Chakawa	61/40/140/82	61/0040/0140/0082
12.	Banshipur	61/40/140/119	61/0040/0140/0119
13.	Bargawan	61/40/140/15	61/0040/0140/0015
14.	Baripur	61/40/140/143	61/0040/0140/0143
15.	Bela	61/40/140/63	61/0040/0140/0063
16.	Belwani	61/40/140/116	61/0040/0140/0116
17.	Benipur	61/40/140/107	61/0040/0140/0107
18.	Bhagawanpur	61/40/140/79	61/0040/0140/0079
19.	Bhikhapur	61/40/140/175	61/0040/0140/0175
20.	Bhlehata	61/40/140/105	61/0040/0140/0105
21.	Bhosawali	61/40/140/167	61/0040/0140/0167
22.	Bhusaula	61/40/140/5	61/0040/0140/0005
23.	Bihara	61/40/140/169	61/0040/0140/0169

क्रम सं० Sl. No.	ग्राम का नाम Name of Village	लोकेशन कोड नं० Location Code No.	
		मैनुअल Manual	कम्प्यूटर Computer
1	2	3	4
24.	Bisapur	61/40/140/129	61/0040/0140/0129
25.	Bishunpura	61/40/140/115	61/0040/0140/0115
26.	Bissupur	61/40/140/147	61/0040/0140/0147
27.	Chahania	61/40/140/76	61/0040/0140/0076
28.	Chak Bulan	61/40/140/10	61/0040/0140/0010
29.	Chak Gurera	61/40/140/97	61/0040/0140/0097
30.	Chakara	61/40/140/50	61/0040/0140/0050
31.	Chakia	61/40/140/166	61/0040/0140/0166
32.	Chakia Jamalpur	61/40/140/40	61/0040/0140/0040
33.	Chakia Tanda	61/40/140/29	61/0040/0140/0029
34.	Chakiya Bihari Mishra	61/40/140/38	61/0040/0140/0038
35.	Chhaparatur Kaha	61/40/140/47	61/0040/0140/0047
36.	Dahi	61/40/140/39	61/0040/0140/0039
37.	Dariapur	61/40/140/21	61/0040/0140/0021
38.	Daulatpur	61/40/140/141	61/0040/0140/0141
39.	Daurha	61/40/140/85	61/0040/0140/0085
40.	Derawan Khurd	61/40/140/67	61/0040/0140/0067
41.	Derwan Kala	61/40/140/158	61/0040/0140/0158
42.	Dewaitpur	61/40/140/128	61/0040/0140/0128
43.	Dhawal Dhamaka	61/40/140/83	61/0040/0140/0083
44.	Dindaspur	61/40/140/126	61/0040/0140/0126
45.	Ejara	61/40/140/58	61/0040/0140/0058
46.	Etwa	61/40/140/108	61/0040/0140/0108
47.	Gang Barar	61/40/140/74	61/0040/0140/0074

क्रम सं० Sl. No.	ग्राम का नाम Name of Village	लोकेशन कोड नं० Location Code No.	
		मैनुअल Manual	कम्प्यूटर Computer
1	2	3	4
48.	Gangapur	61/40/140/54	61/0040/0140/0054
49.	Ghanshyampur	61/40/140/151	61/0040/0140/0151
50.	Gokulpur	61/40/140/172	61/0040/0140/0172
51.	Gopalipur	61/40/140/125	61/0040/0140/0125
52.	Gurera	61/40/140/92	61/0040/0140/0092
53.	Handa	61/40/140/161	61/0040/0140/0161
54.	Hasanpur	61/40/140/90	61/0040/0140/0090
55.	Hasanpur Jamalpur	61/40/140/4	61/0040/0140/0004
56.	Hinauta	61/40/140/99	61/0040/0140/0099
57.	Hirdaypur	61/40/140/114	61/0040/0140/0114
58.	Hududipur	61/40/140/103	61/0040/0140/0103
59.	Husepur	61/40/140/32	61/0040/0140/0032
60.	Jagarnathpur	61/40/140/77	61/0040/0140/0077
61.	Jairampur	61/40/140/35	61/0040/0140/0035
62.	Jalalapur	61/40/140/139	61/0040/0140/0139
63.	Jamalpur	61/40/140/3	61/0040/0140/0003
64.	Jamuri	61/40/140/165	61/0040/0140/0165
65.	*Jangal Krouda*	*61/40/140/104*	*61/0040/0140/0104*
66.	Kailawar	61/40/140/148	61/0040/0140/0148
67.	Kaili	61/40/140/171	61/0040/0140/0171
68.	Kaithi	61/40/140/69	61/0040/0140/0069
69.	Kakarahati	61/40/140/28	61/0040/0140/0028
70.	Kalyanpur Kala	61/40/140/87	61/0040/0140/0087
71.	Kalyanpur Khurd	61/40/140/88	61/0040/0140/0088

क्रम सं० Sl. No.	ग्राम का नाम Name of Village	लोकेशन कोड नं० Location Code No.	
		मैनुअल Manual	कम्प्यूटर Computer
1	2	3	4
72.	Kamalpur	61/40/140/95	61/0040/0140/0095
73.	Kandhi	61/40/140/124	61/0040/0140/0124
74.	Kavalpur	61/40/140/59	61/0040/0140/0059
75.	Kawar	61/40/140/154	61/0040/0140/0154
76.	Keshavpur	61/40/140/110	61/0040/0140/0110
77.	Khandwari	61/40/140/75	61/0040/0140/0075
78.	Kharehara	61/40/140/140	61/0040/0140/0140
79.	Kharra	61/40/140/159	61/0040/0140/0159
80.	Kharuddinpur	61/40/140/170	61/0040/0140/0170
81.	Kheter Pala	61/40/140/25	61/0040/0140/0025
82.	Khonpur	61/40/140/122	61/0040/0140/0122
83.	Kura	61/40/140/42	61/0040/0140/0042
84.	Kurahna	61/40/140/176	61/0040/0140/0176
85.	Kurani	61/40/140/134	61/0040/0140/0134
86.	Kuttupur	61/40/140/41	61/0040/0140/0041
87.	Lachchipur	61/40/140/14	61/0040/0140/0014
88.	Lachhanpur	61/40/140/70	61/0040/0140/0070
89.	Lachhiman Garh	61/40/140/96	61/0040/0140/0096
90.	Lolpur	61/40/140/146	61/0040/0140/0146
91.	Mahaganv	61/40/140/131	61/0040/0140/0131
92.	Maharkha	61/40/140/164	61/0040/0140/0164
93.	Maharuara	61/40/140/157	61/0040/0140/0157
94.	Maheshpur	61/40/140/78	61/0040/0140/0078
95.	Mahuari Kalan	61/40/140/65	61/0040/0140/0065

क्रम सं० Sl. No.	ग्राम का नाम Name of Village	लोकेशन कोड नं० Location Code No.	
		मैनुअल Manual	कम्प्यूटर Computer
1	2	3	4
96.	Mahuwari Khas	61/40/140/144	61/0040/0140/0144
97.	Mahuwari Khurd	61/40/140/152	61/0040/0140/0152
98.	Mainuddinpur	61/40/140/31	61/0040/0140/0031
99.	Majhilepur	61/40/140/33	61/0040/0140/0033
100.	Mahihari	61/40/140/135	61/0040/0140/0135
101.	Mariya	61/40/140/51	61/0040/0140/0051
102.	Markania	61/40/140/156	61/0040/0140/0156
103.	Marufpur	61/40/140/8	61/0040/0140/0008
104.	Mathela	61/40/140/145	61/0040/0140/0145
105.	Matiyara	61/40/140/66	61/0040/0140/0066
106.	Mazadiha	61/40/140/57	61/0040/0140/0057
107.	Meerpur	61/40/140/64	61/0040/0140/0064
108.	Mohammadpur	61/40/140/173	61/0040/0140/0173
109.	Muhammadpur	61/40/140/24	61/0040/0140/0024
110.	Mukundpur	61/40/140/13	61/0040/0140/0013
111.	Mulanapur	61/40/140/61	61/0040/0140/0061
112.	Mustafapur	61/40/140/7	61/0040/0140/0007
113.	Nadesar	61/40/140/9	61/0040/0140/0009
114.	Nadi Nidhaura	61/40/140/19	61/0040/0140/0019
115.	Nairhi	61/40/140/18	61/0040/0140/0018
116.	Nauder	61/40/140/94	61/0040/0140/0094
117.	Nichoopur	61/40/140/142	61/0040/0140/0142
118.	Orawan	61/40/140/138	61/0040/0140/0138
119.	Paharpur	61/40/140/62	61/0040/0140/0062

क्रम सं० Sl. No.	ग्राम का नाम Name of Village	लोकेशन कोड नं० Location Code No.	
		मैनुअल Manual	कम्प्यूटर Computer
1	2	3	4
120.	Pakari	61/40/140/153	61/0040/0140/0153
121.	Pakhopur	61/40/140/155	61/0040/0140/0155
122.	Palia	61/40/140/81	61/0040/0140/0081
123.	Papaura	61/40/140/132	61/0040/0140/0132
124.	Parasarampur	61/40/140/160	61/0040/0140/0160
125.	Patti	61/40/140/37	61/0040/0140/0037
126.	Patti	61/40/140/123	61/0040/0140/0123
127.	Phoolpur	61/40/140/93	61/0040/0140/0093
128.	Prabhupur	61/40/140/109	61/0040/0140/0109
129.	Prasi	61/40/140/100	61/0040/0140/0100
130.	Pura	61/40/140/71	61/0040/0140/0071
131.	Pura	61/40/140/36	61/0040/0140/0036
132.	Pura Bijai	61/40/140/53	61/0040/0140/0053
133.	Pura Ganesh	61/40/140/52	61/0040/0140/0052
134.	Raiya	61/40/140/26	61/0040/0140/0026
135.	Ram Duttpur	61/40/140/30	61/0040/0140/0030
136.	Ramauli	61/40/140/112	61/0040/0140/0112
137.	Ramgarh	61/40/140/23	61/0040/0140/0023
138.	Rampur	61/40/140/106	61/0040/0140/0106
139.	Ranepur	61/40/140/80	61/0040/0140/0080
140.	Rauna	61/40/140/174	61/0040/0140/0174
141.	Risti	61/40/140/136	61/0040/0140/0136
142.	Rupetha	61/40/140/163	61/0040/0140/0163
143.	Safuddinpur	61/40/140/48	61/0040/0140/0048

क्रम सं० Sl. No.	ग्राम का नाम Name of Village	लोकेशन कोड नं० Location Code No.	
		मैनुअल Manual	कम्प्यूटर Computer
1	2	3	4
144.	Saifpur	61/40/140/20	61/0040/0140/0020
145.	Salempur	61/40/140/121	61/0040/0140/0121
146.	Salempur	61/40/140/168	61/0040/0140/0168
147.	Salempur	61/40/140/12	61/0040/0140/0012
148.	Samudpur	61/40/140/60	61/0040/0140/0060
149.	Sarai	61/40/140/73	61/0040/0140/0073
150.	Sarai Rasulpur	61/40/140/101	61/0040/0140/0101
151.	Sarauli	61/40/140/2	61/0040/0140/0002
152.	Sarhan	61/40/140/22	61/0040/0140/0022
153.	Sarwanadpur	61/40/140/130	61/0040/0140/0130
154.	Sawopur	61/40/140/84	61/0040/0140/0084
155.	Semara	61/40/140/91	61/0040/0140/0091
156.	Sewarih	61/40/140/102	61/0040/0140/0102
157.	Shahbajpur	61/40/140/11	61/0040/0140/0011
158.	Sherpur	61/40/140/34	61/0040/0140/0034
159.	Sherpur Saraya	61/40/140/6	61/0040/0140/0006
160.	Shiv Chak	61/40/140/118	61/0040/0140/0118
161.	Sikraura Kalan	61/40/140/149	61/0040/0140/0149
162.	Sikraura Khurd	61/40/140/150	61/0040/0140/0150
163.	Sinha	61/40/140/98	61/0040/0140/0098
164.	Siwan Arazi	61/40/140/117	61/0040/0140/0117
165.	Siwane	61/40/140/120	61/0040/0140/0120
166.	Son Barasa	61/40/140/46	61/0040/0140/0046
167.	Sonahula	61/40/140/72	61/0040/0140/0072

क्रम सं० Sl. No.	ग्राम का नाम Name of Village	लोकेशन कोड नं० Location Code No.	
		मैनुअल Manual	कम्प्यूटर Computer
1	2	3	4
168.	Surjanpur	61/40/140/16	61/0040/0140/0016
169.	Surtapur	61/40/140/113	61/0040/0140/0113
170.	Tanda Kalan	61/40/140/45	61/0040/0140/0045
171.	Tanda Khurd	61/40/140/1	61/0040/0140/0001
172.	Tiwaripur	61/40/140/127	61/0040/0140/0127
173.	Tripath	61/40/140/162	61/0040/0140/0162
174.	Uttari	61/40/140/56	61/0040/0140/0056
175.	Zaminhasanpur	61/40/140/89	61/0040/0140/0089
176.	Zura Haradhan	61/40/140/55	61/0040/0140/0055

क्रम सं० Sl. No.	ग्राम का नाम Name of Village	लोकेशन कोड नं० Location Code No.	
		मैनुअल Manual	कम्प्यूटर Computer
1	2	3	4
Tahsil : Sakaldiha		**C.D. Block :**	**Dhanapur**
1.	Ahikaura	61/40/150/236	61/0040/0150/0236
2.	Akabalpur	61/40/150/274	61/0040/0150/0274
3.	Alamkhatopur	61/40/150/302	61/0040/0150/0302
4.	Amadpur	61/40/150/195	61/0040/0150/0195
5.	Amara	61/40/150/243	61/0040/0150/0243
6.	Arajidiyara	61/40/150/181	61/0040/0150/0181
7.	Asavariya	61/40/150/283	61/0040/0150/0283
8.	Autauli	61/40/150/229	61/0040/0150/0229
9.	Avahi	61/40/150/311	61/0040/0150/0311
10.	Awajapur	61/40/150/269	61/0040/0150/0269
11.	Awti	61/40/150/303	61/0040/0150/0303
12.	Babhaniyaw Thana	61/40/150/289	61/0040/0150/0289
13.	Bagahi	61/40/150/200	61/0040/0150/0200
14.	Baghari	61/40/150/309	61/0040/0150/0309
15.	Baheri	61/40/150/284	61/0040/0150/0284
16.	Bamanpur	61/40/150/244	61/0040/0150/0244
17.	Bamhari	61/40/150/291	61/0040/0150/0291
18.	Bamhniya Rampur	61/40/150/240	61/0040/0150/0240
19.	Barauda Bamhnauli	61/40/150/188	61/0040/0150/0188
20.	Barhan	61/40/150/295	61/0040/0150/0295
21.	Baruada Khalsa	61/40/150/187	61/0040/0150/0187
22.	Bayanpur	61/40/150/312	61/0040/0150/0312
23.	Bewada	61/40/150/226	61/0040/0150/0226

क्रम सं० Sl. No.	ग्राम का नाम Name of Village	लोकेशन कोड नं० Location Code No.	
		मैनुअल Manual	कम्प्यूटर Computer
1	2	3	4
24.	Bhadau	61/40/150/250	61/0040/0150/0250
25.	Bhart Patti	61/40/150/208	61/0040/0150/0208
26.	Bhatsa	61/40/150/238	61/0040/0150/0238
27.	Bisambhar Chak	61/40/150/197	61/0040/0150/0197
28.	Budhe Pur	61/40/150/184	61/0040/0150/0184
29.	Busgawa	61/40/150/228	61/0040/0150/0228
30.	Chilbili	61/40/150/292	61/0040/0150/0292
31.	Chitawal	61/40/150/271	61/0040/0150/0271
32.	Dabariya	61/40/150/211	61/0040/0150/0211
33.	Dawan Pura	61/40/150/215	61/0040/0150/0215
34.	Dedhwaliya	61/40/150/247	61/0040/0150/0247
35.	Devarapur	61/40/150/260	61/0040/0150/0260
36.	Dhanapur	61/40/150/201	61/0040/0150/0201
37.	Dharavn	61/40/150/253	61/0040/0150/0253
38.	Diya	61/40/150/178	61/0040/0150/0178
39.	Dodhiya	61/40/150/280	61/0040/0150/0280
40.	Dubauliya	61/40/150/278	61/0040/0150/0278
41.	Dulhachak	61/40/150/180	61/0040/0150/0180
42.	Enamatpur	61/40/150/282	61/0040/0150/0282
43.	Gadochak	61/40/150/177	61/0040/0150/0177
44.	Gang Barar Dhanapur	61/40/150/183	61/0040/0150/0183
45.	Gang Barar Nagwa	61/40/150/192	61/0040/0150/0192
46.	Gang Barar Sonhuli	61/40/150/206	61/0040/0150/0206
47.	Gangwara Amadpur	61/40/150/189	61/0040/0150/0189

क्रम सं० Sl. No.	ग्राम का नाम Name of Village	लोकेशन कोड नं० Location Code No.	
		मैनुअल Manual	कम्प्यूटर Computer
1	2	3	4
48.	Gangwara Nakanwa Medhwa	61/40/150/190	61/0040/0150/0190
49.	Gauspur	61/40/150/277	61/0040/0150/0277
50.	Gobind Chak	61/40/150/233	61/0040/0150/0233
51.	Guraini	61/40/150/214	61/0040/0150/0214
52.	Gurehoo	61/40/150/242	61/0040/0150/0242
53.	Hashimpur	61/40/150/239	61/0040/0150/0239
54.	Hetampur	61/40/150/275	61/0040/0150/0275
55.	Hinauta	61/40/150/307	61/0040/0150/0307
56.	Hingutar Jagdishpur	61/40/150/185	61/0040/0150/0185
57.	Jamalapur	61/40/150/220	61/0040/0150/0220
58.	Jamejay Pur	61/40/150/217	61/0040/0150/0217
59.	Jamurana	61/40/150/261	61/0040/0150/0261
60.	Jamurkha	61/40/150/285	61/0040/0150/0285
61.	Janauli	61/40/150/290	61/0040/0150/0290
62.	Jigana	61/40/150/305	61/0040/0150/0305
63.	Jiyanpur	61/40/150/270	61/0040/0150/0270
64.	Kadirabad	61/40/150/279	61/0040/0150/0279
65.	Kamalpur	61/40/150/286	61/0040/0150/0286
66.	Kamalpur Kohna	61/40/150/288	61/0040/0150/0288
67.	Karin	61/40/150/186	61/0040/0150/0186
68.	Karjara	61/40/150/297	61/0040/0150/0297
69.	Karjaura	61/40/150/273	61/0040/0150/0273
70.	Katkauliya	61/40/150/287	61/0040/0150/0287
71.	Kaudharpur	61/40/150/249	61/0040/0150/0249

क्रम सं० Sl. No.	ग्राम का नाम Name of Village	लोकेशन कोड नं० Location Code No.	
		मैनुअल Manual	कम्प्यूटर Computer
1	2	3	4
72.	Kawal Pura	61/40/150/207	61/0040/0150/0207
73.	Kawipaharpur	61/40/150/235	61/0040/0150/0235
74.	Khar Kholi	61/40/150/255	61/0040/0150/0255
75.	Kharan	61/40/150/234	61/0040/0150/0234
76.	Kodai	61/40/150/216	61/0040/0150/0216
77.	Kohara	61/40/150/194	61/0040/0150/0194
78.	Lakhipur	61/40/150/212	61/0040/0150/0212
79.	Lodhva	61/40/150/299	61/0040/0150/0299
80.	Lokuwa	61/40/150/264	61/0040/0150/0264
81.	Madhopur	61/40/150/296	61/0040/0150/0296
82.	Maharai	61/40/150/241	61/0040/0150/0241
83.	Maheshi	61/40/150/267	61/0040/0150/0267
84.	Mahro	61/40/150/298	61/0040/0150/0298
85.	Mahuji	61/40/150/314	61/0040/0150/0314
86.	Mangalpur	61/40/150/301	61/0040/0150/0301
87.	Manni Patti	61/40/150/213	61/0040/0150/0213
88.	Marai	61/40/150/256	61/0040/0150/0256
89.	Marufapur	61/40/150/266	61/0040/0150/0266
90.	Math Ucharhhal Giri	61/40/150/263	61/0040/0150/0263
91.	Medhan	61/40/150/218	61/0040/0150/0218
92.	Medhwa	61/40/150/191	61/0040/0150/0191
93.	Mirjapur	61/40/150/272	61/0040/0150/0272
94.	Nagwa	61/40/150/193	61/0040/0150/0193
95.	Nailipati Pashchim	61/40/150/223	61/0040/0150/0223

क्रम सं० Sl. No.	ग्राम का नाम Name of Village	लोकेशन कोड नं० Location Code No.	
		मैनुअल Manual	कम्प्यूटर Computer
1	2	3	4
96.	Nailipatti Purba	61/40/150/224	61/0040/0150/0224
97.	Naudhara	61/40/150/182	61/0040/0150/0182
98.	Navrangabad	61/40/150/281	61/0040/0150/0281
99.	Neerapur	61/40/150/222	61/0040/0150/0222
100.	Negura	61/40/150/231	61/0040/0150/0231
101.	Nekrampur	61/40/150/252	61/0040/0150/0252
102.	Nidilpur	61/40/150/257	61/0040/0150/0257
103.	Nonari	61/40/150/248	61/0040/0150/0248
104.	Odhwa	61/40/150/227	61/0040/0150/0227
105.	Odra Garupur	61/40/150/230	61/0040/0150/0230
106.	Orawlla	61/40/150/232	61/0040/0150/0232
107.	Pandeypuri Milki	61/40/150/245	61/0040/0150/0245
108.	Papraul	61/40/150/209	61/0040/0150/0209
109.	Parsahata	61/40/150/179	61/0040/0150/0179
110.	Phoolpur Prasadpur	61/40/150/254	61/0040/0150/0254
111.	Prahaladpur	61/40/150/210	61/0040/0150/0210
112.	Pura Cheta Mishera	61/40/150/204	61/0040/0150/0204
113.	Pura Jagarnath Mishra	61/40/150/198	61/0040/0150/0198
114.	Puracheta Dube	61/40/150/196	61/0040/0150/0196
115.	Puracheta Mishira	61/40/150/199	61/0040/0150/0199
116.	Raitha	61/40/150/293	61/0040/0150/0293
117.	Rajendrpur	61/40/150/251	61/0040/0150/0251
118.	Ram Chander Patti	61/40/150/237	61/0040/0150/0237
119.	Ramarepur	61/40/150/268	61/0040/0150/0268

क्रम सं० Sl. No.	ग्राम का नाम Name of Village	लोकेशन कोड नं० Location Code No.	
		मैनुअल Manual	कम्प्यूटर Computer
1	2	3	4
120.	Rampurdas	61/40/150/304	61/0040/0150/0304
121.	Ranpur	61/40/150/225	61/0040/0150/0225
122.	Rasulpur	61/40/150/202	61/0040/0150/0202
123.	Sakarari	61/40/150/219	61/0040/0150/0219
124.	Sarya	61/40/150/203	61/0040/0150/0203
125.	Shitalpur	61/40/150/294	61/0040/0150/0294
126.	Shivadasipur	61/40/150/265	61/0040/0150/0265
127.	Shri Kantpur	61/40/150/246	61/0040/0150/0246
128.	Silauta	61/40/150/300	61/0040/0150/0300
129.	Sisaura Kala	61/40/150/308	61/0040/0150/0308
130.	Sisaura Khurd	61/40/150/306	61/0040/0150/0306
131.	Sonhuli	61/40/150/205	61/0040/0150/0205
132.	Torwan	61/40/150/221	61/0040/0150/0221
133.	Vardisara	61/40/150/262	61/0040/0150/0262
134.	Vira Saray	61/40/150/313	61/0040/0150/0313
135.	Virana	61/40/150/259	61/0040/0150/0259
136.	Visumpura	61/40/150/258	61/0040/0150/0258
137.	Visunpur Kala	61/40/150/276	61/0040/0150/0276
138.	Visunpura Khurd	61/40/150/310	61/0040/0150/0310

क्रम सं० Sl. No.	ग्राम का नाम Name of Village	लोकेशन कोड नं० Location Code No.	
		मैनुअल Manual	कम्प्यूटर Computer
1	2	3	4
Tahsil : Sakaldiha		**C.D. Block :**	**Sakaldih**
1.	Akabarpur Urf Rampur	61/40/160/416	61/0040/0160/0416
2.	Alahiya	61/40/160/316	61/0040/0160/0316
3.	Alampur	61/40/160/408	61/0040/0160/0408
4.	Amara	61/40/160/451	61/0040/0160/0451
5.	Amawal	61/40/160/350	61/0040/0160/0350
6.	Ambachak	61/40/160/322	61/0040/0160/0322
7.	Arazisarehua	61/40/160/329	61/0040/0160/0329
8.	Aujraura	61/40/160/338	61/0040/0160/0338
9.	Bagahi	61/40/160/392	61/0040/0160/0392
10.	Bahavalpur	61/40/160/373	61/0040/0160/0373
11.	Bahorikpur	61/40/160/445	61/0040/0160/0445
12.	Bahrawani	61/40/160/472	61/0040/0160/0472
13.	Balarpur	61/40/160/359	61/0040/0160/0359
14.	Ballipur	61/40/160/441	61/0040/0160/0441
15.	Baraga	61/40/160/492	61/0040/0160/0492
16.	Barawal Khas	61/40/160/467	61/0040/0160/0467
17.	Bardiha	61/40/160/437	61/0040/0160/0437
18.	Barthara Kala	61/40/160/444	61/0040/0160/0444
19.	Barthara Khurd	61/40/160/443	61/0040/0160/0443
20.	Barthi	61/40/160/465	61/0040/0160/0465
21.	Basani	61/40/160/414	61/0040/0160/0414
22.	Basaratiya	61/40/160/413	61/0040/0160/0413
23.	Basarikpur	61/40/160/454	61/0040/0160/0454

क्रम सं० Sl. No.	ग्राम का नाम Name of Village	लोकेशन कोड नं० Location Code No.	
		मैनुअल Manual	कम्प्यूटर Computer
1	2	3	4
24.	Basatpura	61/40/160/456	61/0040/0160/0456
25.	Basila	61/40/160/419	61/0040/0160/0419
26.	Bathawar	61/40/160/370	61/0040/0160/0370
27.	Bhojapur	61/40/160/432	61/0040/0160/0432
28.	Bhunda Dih	61/40/160/348	61/0040/0160/0348
29.	Bisundhari	61/40/160/459	61/0040/0160/0459
30.	Bisunpur	61/40/160/409	61/0040/0160/0409
31.	Bisunpura	61/40/160/341	61/0040/0160/0341
32.	Chak Bhabha	61/40/160/458	61/0040/0160/0458
33.	Chakariya	61/40/160/369	61/0040/0160/0369
34.	Chakia	61/40/160/352	61/0040/0160/0352
35.	Chandouli Khurd	61/40/160/402	61/0040/0160/0402
36.	Chandpur	61/40/160/375	61/0040/0160/0375
37.	Chatur Bhujpur	61/40/160/461	61/0040/0160/0461
38.	Chhittmpur	61/40/160/335	61/0040/0160/0335
39.	Dadhauli	61/40/160/349	61/0040/0160/0349
40.	Daina	61/40/160/462	61/0040/0160/0462
41.	Danpur	61/40/160/460	61/0040/0160/0460
42.	Dariyapur	61/40/160/371	61/0040/0160/0371
43.	Dauricoat	61/40/160/452	61/0040/0160/0452
44.	Dayalpur	61/40/160/393	61/0040/0160/0393
45.	Dedha Gavan	61/40/160/345	61/0040/0160/0345
46.	Deodil	61/40/160/417	61/0040/0160/0417
47.	Derawal	61/40/160/337	61/0040/0160/0337

क्रम सं० Sl. No.	ग्राम का नाम Name of Village	लोकेशन कोड नं० Location Code No.	
		मैनुअल Manual	कम्प्यूटर Computer
1	2	3	4
48.	Dewara	61/40/160/355	61/0040/0160/0355
49.	Dhamina	61/40/160/404	61/0040/0160/0404
50.	Dhanapur	61/40/160/471	61/0040/0160/0471
51.	Dharahara	61/40/160/343	61/0040/0160/0343
52.	Dharukpur	61/40/160/430	61/0040/0160/0430
53.	Dhoos Khas	61/40/160/406	61/0040/0160/0406
54.	Digghi	61/40/160/421	61/0040/0160/0421
55.	Dighavat	61/40/160/488	61/0040/0160/0488
56.	Diwakarpur	61/40/160/479	61/0040/0160/0479
57.	Durgapur	61/40/160/325	61/0040/0160/0325
58.	Ebrahimpur	61/40/160/436	61/0040/0160/0436
59.	Etawan	61/40/160/342	61/0040/0160/0342
60.	Faguia	61/40/160/446	61/0040/0160/0446
61.	Farsand Mohanpur	61/40/160/439	61/0040/0160/0439
62.	Fesura	61/40/160/493	61/0040/0160/0493
63.	Gaherpura	61/40/160/420	61/0040/0160/0420
64.	Ganja Khwaja	61/40/160/423	61/0040/0160/0423
65.	Gharchit	61/40/160/429	61/0040/0160/0429
66.	Ghatam Patti	61/40/160/374	61/0040/0160/0374
67.	Gobardhanpur	61/40/160/379	61/0040/0160/0379
68.	Goejar	61/40/160/464	61/0040/0160/0464
69.	Gohada	61/40/160/340	61/0040/0160/0340
70.	Gokulpur	61/40/160/449	61/0040/0160/0449
71.	Hariharpur	61/40/160/323	61/0040/0160/0323

क्रम सं० Sl. No.	ग्राम का नाम Name of Village	लोकेशन कोड नं० Location Code No.	
		मैनुअल Manual	कम्प्यूटर Computer
1	2	3	4
72.	Huraraha	61/40/160/405	61/0040/0160/0405
73.	Jahangirpur	61/40/160/428	61/0040/0160/0428
74.	Jalalpur	61/40/160/372	61/0040/0160/0372
75.	Jalalpur	61/40/160/398	61/0040/0160/0398
76.	Jam Dih	61/40/160/470	61/0040/0160/0470
77.	Jamalpur	61/40/160/315	61/0040/0160/0315
78.	Jamunipur	61/40/160/490	61/0040/0160/0490
79.	Jeguri	61/40/160/494	61/0040/0160/0494
80.	Jhhansi	61/40/160/426	61/0040/0160/0426
81.	Jivanpur	61/40/160/390	61/0040/0160/0390
82.	Kadharpur	61/40/160/485	61/0040/0160/0485
83.	Kakarahi Khurd	61/40/160/400	61/0040/0160/0400
84.	Kakarahikala	61/40/160/385	61/0040/0160/0385
85.	Kakarhati	61/40/160/324	61/0040/0160/0324
86.	Kakarhi	61/40/160/455	61/0040/0160/0455
87.	Kalyanpur	61/40/160/442	61/0040/0160/0442
88.	Kamhari	61/40/160/466	61/0040/0160/0466
89.	Kanera	61/40/160/381	61/0040/0160/0381
90.	Katsar	61/40/160/476	61/0040/0160/0476
91.	Katsila	61/40/160/483	61/0040/0160/0483
92.	Keshavpur	61/40/160/377	61/0040/0160/0377
93.	Khagawal	61/40/160/450	61/0040/0160/0450
94.	Khan Jahan Chak	61/40/160/410	61/0040/0160/0410
95.	Khedar	61/40/160/326	61/0040/0160/0326

क्रम सं० Sl. No.	ग्राम का नाम Name of Village	लोकेशन कोड नं० Location Code No.	
		मैनुअल Manual	कम्प्यूटर Computer
1	2	3	4
96.	Khor	61/40/160/356	61/0040/0160/0356
97.	Khuchama	61/40/160/376	61/0040/0160/0376
98.	Kohara	61/40/160/368	61/0040/0160/0368
99.	Koraria	61/40/160/453	61/0040/0160/0453
100.	Kori	61/40/160/399	61/0040/0160/0399
101.	Lehara	61/40/160/321	61/0040/0160/0321
102.	Madhubun	61/40/160/457	61/0040/0160/0457
103.	Mahadevpur	61/40/160/382	61/0040/0160/0382
104.	Maharo	61/40/160/403	61/0040/0160/0403
105.	Maharthpur	61/40/160/447	61/0040/0160/0447
106.	Maheshua	61/40/160/482	61/0040/0160/0482
107.	Maheva	61/40/160/383	61/0040/0160/0383
108.	Makadoompur	61/40/160/427	61/0040/0160/0427
109.	Makadulpur	61/40/160/401	61/0040/0160/0401
110.	Manihara	61/40/160/320	61/0040/0160/0320
111.	Manihariy	61/40/160/319	61/0040/0160/0319
112.	Maniyarpur	61/40/160/353	61/0040/0160/0353
113.	Marauja	61/40/160/489	61/0040/0160/0489
114.	Matkutta	61/40/160/397	61/0040/0160/0397
115.	Mawai	61/40/160/378	61/0040/0160/0378
116.	Milokpur	61/40/160/346	61/0040/0160/0346
117.	Mohammadpur	61/40/160/425	61/0040/0160/0425
118.	Mohenpur	61/40/160/332	61/0040/0160/0332
119.	Muhammadpur	61/40/160/411	61/0040/0160/0411

क्रम सं० Sl. No.	ग्राम का नाम Name of Village	लोकेशन कोड नं० Location Code No.	
		मैनुअल Manual	कम्प्यूटर Computer
1	2	3	4
120.	Mustafapur	61/40/160/407	61/0040/0160/0407
121.	Nadara	61/40/160/487	61/0040/0160/0487
122.	Naganpur	61/40/160/477	61/0040/0160/0477
123.	Nagepur	61/40/160/357	61/0040/0160/0357
124.	Naikota	61/40/160/317	61/0040/0160/0317
125.	Naraina	61/40/160/480	61/0040/0160/0480
126.	Narayanpur	61/40/160/486	61/0040/0160/0486
127.	Nasirpur	61/40/160/418	61/0040/0160/0418
128.	Nasirpur Pattan	61/40/160/396	61/0040/0160/0396
129.	Nonar	61/40/160/475	61/0040/0160/0475
130.	Onawal	61/40/160/347	61/0040/0160/0347
131.	Orauli	61/40/160/362	61/0040/0160/0362
132.	Padam Nathpur	61/40/160/363	61/0040/0160/0363
133.	Panchdeura	61/40/160/491	61/0040/0160/0491
134.	Paranpur	61/40/160/448	61/0040/0160/0448
135.	Parasrampur	61/40/160/330	61/0040/0160/0330
136.	Patpara	61/40/160/387	61/0040/0160/0387
137.	Paura	61/40/160/473	61/0040/0160/0473
138.	Pawarpur	61/40/160/367	61/0040/0160/0367
139.	Phulli	61/40/160/354	61/0040/0160/0354
140.	Pipari	61/40/160/469	61/0040/0160/0469
141.	Raipura	61/40/160/351	61/0040/0160/0351
142.	Ramanipur	61/40/160/484	61/0040/0160/0484
143.	Rampur	61/40/160/481	61/0040/0160/0481

क्रम सं० Sl. No.	ग्राम का नाम Name of Village	लोकेशन कोड नं० Location Code No.	
		मैनुअल Manual	कम्प्यूटर Computer
1	2	3	4
144.	Rampur Urf Akabarpur	61/40/160/424	61/0040/0160/0424
145.	Rampur Urf Karanpur	61/40/160/422	61/0040/0160/0422
146.	Ranepur	61/40/160/334	61/0040/0160/0334
147.	Ratanpura	61/40/160/431	61/0040/0160/0431
148.	Rautpur	61/40/160/435	61/0040/0160/0435
149.	Revasa	61/40/160/438	61/0040/0160/0438
150.	Revasa	61/40/160/412	61/0040/0160/0412
151.	Sadalpura	61/40/160/394	61/0040/0160/0394
152.	Saharoi	61/40/160/388	61/0040/0160/0388
153.	Sai	61/40/160/365	61/0040/0160/0365
154.	Saidpura	61/40/160/380	61/0040/0160/0380
155.	Sakaldiha	61/40/160/358	61/0040/0160/0358
156.	Sakalpura	61/40/160/361	61/0040/0160/0361
157.	Salampur	61/40/160/339	61/0040/0160/0339
158.	Salema Bad	61/40/160/384	61/0040/0160/0384
159.	Sangati	61/40/160/391	61/0040/0160/0391
160.	Sarehuakala	61/40/160/328	61/0040/0160/0328
161.	Sarehuakurd	61/40/160/327	61/0040/0160/0327
162.	Saresar	61/40/160/395	61/0040/0160/0395
163.	Sary Pakavan	61/40/160/366	61/0040/0160/0366
164.	Sevakhar Kala	61/40/160/440	61/0040/0160/0440
165.	Sevakhar Khurd	61/40/160/433	61/0040/0160/0433
166.	Shivpur	61/40/160/468	61/0040/0160/0468
167.	Tajpur	61/40/160/331	61/0040/0160/0331

क्रम सं० Sl. No.	ग्राम का नाम Name of Village	लोकेशन कोड नं० Location Code No.	
		मैनुअल Manual	कम्प्यूटर Computer
1	2	3	4
168.	Tarapur	61/40/160/389	61/0040/0160/0389
169.	Tariya	61/40/160/386	61/0040/0160/0386
170.	Tekapur	61/40/160/463	61/0040/0160/0463
171.	Tendvi	61/40/160/333	61/0040/0160/0333
172.	Tenwar	61/40/160/364	61/0040/0160/0364
173.	Timilpura	61/40/160/360	61/0040/0160/0360
174.	Tithapur	61/40/160/474	61/0040/0160/0474
175.	Toganpur	61/40/160/336	61/0040/0160/0336
176.	Ukani_viram Rai	61/40/160/344	61/0040/0160/0344
177.	Ukanipalray	61/40/160/318	61/0040/0160/0318
178.	Uruwa	61/40/160/478	61/0040/0160/0478
179.	Usari	61/40/160/434	61/0040/0160/0434
180.	Vazidpur	61/40/160/415	61/0040/0160/0415

क्रम सं० Sl. No.	ग्राम का नाम Name of Village	लोकेशन कोड नं० Location Code No.	
		मैनुअल Manual	कम्प्यूटर Computer
1	2	3	4
Tahsil : Chandauli		**C.D. Block :**	**Niyamatabad**
1.	Adampur	61/50/170/19	61/0050/0170/0019
2.	Akauni	61/50/170/73	61/0050/0170/0073
3.	Ali Nagar	61/50/170/106	61/0050/0170/0106
4.	Amogpur	61/50/170/107	61/0050/0170/0107
5.	Ari	61/50/170/72	61/0050/0170/0072
6.	Bagahi	61/50/170/55	61/0050/0170/0055
7.	Bagaya	61/50/170/96	61/0050/0170/0096
8.	Bahadurpur	61/50/170/2	61/0050/0170/0002
9.	Bakhara	61/50/170/49	61/0050/0170/0049
10.	Baradeeh	61/50/170/103	61/0050/0170/0103
11.	Barhuli	61/50/170/115	61/0050/0170/0115
12.	Bauri	61/50/170/102	61/0050/0170/0102
13.	Bharachha	61/50/170/100	61/0050/0170/0100
14.	Bhisauri	61/50/170/23	61/0050/0170/0023
15.	Bhitsiriya	61/50/170/75	61/0050/0170/0075
16.	Bhogwar	61/50/170/38	61/0050/0170/0038
17.	Bhojapur	61/50/170/78	61/0050/0170/0078
18.	Bhojapur	61/50/170/10	61/0050/0170/0010
19.	Bhujhuwa	61/50/170/63	61/0050/0170/0063
20.	Bilarideeh	61/50/170/109	61/0050/0170/0109
21.	Budhawar	61/50/170/132	61/0050/0170/0132
22.	Chainpur	61/50/170/25	61/0050/0170/0025
23.	Chakiya	61/50/170/48	61/0050/0170/0048

क्रम सं० Sl. No.	ग्राम का नाम Name of Village	लोकेशन कोड नं० Location Code No.	
		मैनुअल Manual	कम्प्यूटर Computer
1	2	3	4
24.	Chakiya	61/50/170/44	61/0050/0170/0044
25.	Chamiya	61/50/170/33	61/0050/0170/0033
26.	Chandait	61/50/170/135	61/0050/0170/0135
27.	Chandar Khan	61/50/170/88	61/0050/0170/0088
28.	Chaubey Patti	61/50/170/35	61/0050/0170/0035
29.	Chaurhat	61/50/170/11	61/0050/0170/0011
30.	Chauritara	61/50/170/57	61/0050/0170/0057
31.	Chhitampur	61/50/170/40	61/0050/0170/0040
32.	Dadi	61/50/170/5	61/0050/0170/0005
33.	Dahiya	61/50/170/79	61/0050/0170/0079
34.	Dariyapur	61/50/170/70	61/0050/0170/0070
35.	Daulatpur	61/50/170/92	61/0050/0170/0092
36.	Dewai	61/50/170/120	61/0050/0170/0120
37.	Dhapari	61/50/170/123	61/0050/0170/0123
38.	Dharana	61/50/170/46	61/0050/0170/0046
39.	Dihawa	61/50/170/45	61/0050/0170/0045
40.	Doman Patti	61/50/170/31	61/0050/0170/0031
41.	Domari	61/50/170/9	61/0050/0170/0009
42.	Dulahipur	61/50/170/52	61/0050/0170/0052
43.	Fatahpur	61/50/170/65	61/0050/0170/0065
44.	Fatahpur	61/50/170/3	61/0050/0170/0003
45.	Gangahara	61/50/170/90	61/0050/0170/0090
46.	Gauri	61/50/170/89	61/0050/0170/0089
47.	Gauspur	61/50/170/121	61/0050/0170/0121

क्रम सं० Sl. No.	ग्राम का नाम Name of Village	लोकेशन कोड नं० Location Code No.	
		मैनुअल Manual	कम्प्यूटर Computer
1	2	3	4
48.	Ghurahupur	61/50/170/127	61/0050/0170/0127
49.	Ghuron	61/50/170/122	61/0050/0170/0122
50.	Gobindpur	61/50/170/67	61/0050/0170/0067
51.	Godhana	61/50/170/110	61/0050/0170/0110
52.	Gopalpur	61/50/170/82	61/0050/0170/0082
53.	Goraiya	61/50/170/64	61/0050/0170/0064
54.	Guwas	61/50/170/113	61/0050/0170/0113
55.	Hamajapur	61/50/170/17	61/0050/0170/0017
56.	Hamidpur	61/50/170/81	61/0050/0170/0081
57.	Hamidpur	61/50/170/14	61/0050/0170/0014
58.	Hariharpur	61/50/170/61	61/0050/0170/0061
59.	Harshankarpur	61/50/170/28	61/0050/0170/0028
60.	Hasanpur	61/50/170/86	61/0050/0170/0086
61.	Hasanpur	61/50/170/139	61/0050/0170/0139
62.	Haterawa	61/50/170/42	61/0050/0170/0042
63.	Hinauni	61/50/170/27	61/0050/0170/0027
64.	Hindwari	61/50/170/94	61/0050/0170/0094
65.	Hirdaypur	61/50/170/39	61/0050/0170/0039
66.	Hirmanpur	61/50/170/118	61/0050/0170/0118
67.	Jafarpur	61/50/170/47	61/0050/0170/0047
68.	Jagdishpur Urf Bhatriya	61/50/170/112	61/0050/0170/0112
69.	Jalalpur	61/50/170/37	61/0050/0170/0037
70.	Jalilpur	61/50/170/7	61/0050/0170/0007
71.	Jiwadhipur	61/50/170/76	61/0050/0170/0076

क्रम सं० Sl. No.	ग्राम का नाम Name of Village	लोकेशन कोड नं० Location Code No.	
		मैनुअल Manual	कम्प्यूटर Computer
1	2	3	4
72.	Jiwanathpur	61/50/170/93	61/0050/0170/0093
73.	Kabirpur	61/50/170/69	61/0050/0170/0069
74.	Kamalpur	61/50/170/74	61/0050/0170/0074
75.	Karwat	61/50/170/24	61/0050/0170/0024
76.	Kasimpur	61/50/170/137	61/0050/0170/0137
77.	Katariya	61/50/170/77	61/0050/0170/0077
78.	Katauri	61/50/170/114	61/0050/0170/0114
79.	Katesar	61/50/170/13	61/0050/0170/0013
80.	Khajurpur Gawan	61/50/170/43	61/0050/0170/0043
81.	Kharagipur	61/50/170/119	61/0050/0170/0119
82.	Khutaha	61/50/170/66	61/0050/0170/0066
83.	Kunda Kala	61/50/170/16	61/0050/0170/0016
84.	Kundaliya	61/50/170/95	61/0050/0170/0095
85.	Kundapur	61/50/170/15	61/0050/0170/0015
86.	Kush Kala	61/50/170/105	61/0050/0170/0105
87.	Kush Khurd	61/50/170/104	61/0050/0170/0104
88.	Lauda	61/50/170/117	61/0050/0170/0117
89.	Lerawa	61/50/170/20	61/0050/0170/0020
90.	Lohara	61/50/170/34	61/0050/0170/0034
91.	Madiya	61/50/170/6	61/0050/0170/0006
92.	Mahadevpur	61/50/170/32	61/0050/0170/0032
93.	Mahawalpur	61/50/170/53	61/0050/0170/0053
94.	Mahdeur	61/50/170/126	61/0050/0170/0126
95.	Mahewa	61/50/170/108	61/0050/0170/0108

क्रम सं० Sl. No.	ग्राम का नाम Name of Village	लोकेशन कोड नं० Location Code No.	
		मैनुअल Manual	कम्प्यूटर Computer
1	2	3	4
96.	Malokhar	61/50/170/22	61/0050/0170/0022
97.	Mannapur	61/50/170/68	61/0050/0170/0068
98.	Manuddinpur	61/50/170/98	61/0050/0170/0098
99.	Mawai Kala	61/50/170/29	61/0050/0170/0029
100.	Milkipur	61/50/170/84	61/0050/0170/0084
101.	Muhammadpur	61/50/170/21	61/0050/0170/0021
102.	Muhammadpur	61/50/170/50	61/0050/0170/0050
103.	Naikot	61/50/170/116	61/0050/0170/0116
104.	Naraina	61/50/170/125	61/0050/0170/0125
105.	Nariya	61/50/170/4	61/0050/0170/0004
106.	Nathupur	61/50/170/59	61/0050/0170/0059
107.	Neebupur	61/50/170/58	61/0050/0170/0058
108.	Niyamatabad	61/50/170/128	61/0050/0170/0128
109.	Pachokhar	61/50/170/138	61/0050/0170/0138
110.	Pandeypur	61/50/170/131	61/0050/0170/0131
111.	Pararwa	61/50/170/71	61/0050/0170/0071
112.	Patana	61/50/170/80	61/0050/0170/0080
113.	Puraini	61/50/170/54	61/0050/0170/0054
114.	Rampur Taluka Sarane	61/50/170/130	61/0050/0170/0130
115.	Rangoli	61/50/170/91	61/0050/0170/0091
116.	Rasulpur	61/50/170/51	61/0050/0170/0051
117.	Ratanpur	61/50/170/8	61/0050/0170/0008
118.	Rema	61/50/170/111	61/0050/0170/0111
119.	Rohara	61/50/170/124	61/0050/0170/0124

क्रम सं० Sl. No.	ग्राम का नाम Name of Village	लोकेशन कोड नं० Location Code No.	
		मैनुअल Manual	कम्प्यूटर Computer
1	2	3	4
120.	Sahjaur	61/50/170/30	61/0050/0170/0030
121.	Saidpura	61/50/170/62	61/0050/0170/0062
122.	Samara	61/50/170/12	61/0050/0170/0012
123.	Sarai	61/50/170/36	61/0050/0170/0036
124.	Sarane	61/50/170/129	61/0050/0170/0129
125.	Satpokhari	61/50/170/26	61/0050/0170/0026
126.	Sengar	61/50/170/85	61/0050/0170/0085
127.	Shahupuri	61/50/170/56	61/0050/0170/0056
128.	Shakhpur	61/50/170/99	61/0050/0170/0099
129.	Shivnathpur	61/50/170/136	61/0050/0170/0136
130.	Sikanderpur	61/50/170/133	61/0050/0170/0133
131.	Singhitali	61/50/170/87	61/0050/0170/0087
132.	Sultanipur	61/50/170/18	61/0050/0170/0018
133.	Surauli	61/50/170/97	61/0050/0170/0097
134.	Suzabad	61/50/170/1	61/0050/0170/0001
135.	Tahirpur	61/50/170/83	61/0050/0170/0083
136.	Takiya	61/50/170/140	61/0050/0170/0140
137.	Talpura	61/50/170/101	61/0050/0170/0101
138.	Taranpur	61/50/170/41	61/0050/0170/0041
139.	Usrauli	61/50/170/134	61/0050/0170/0134
140.	Vyaspur	61/50/170/60	61/0050/0170/0060

क्रम सं० Sl. No.	ग्राम का नाम Name of Village	लोकेशन कोड नं० Location Code No.	
		मैनुअल Manual	कम्प्यूटर Computer
1	2	3	4
Tahsil : Chandauli		**C.D. Block : Chandauli**	
1.	Akauni	61/50/180/226	61/0050/0180/0226
2.	Akhoda Khurd	61/50/180/236	61/0050/0180/0236
3.	Akoda Kala	61/50/180/235	61/0050/0180/0235
4.	Alahadadpur	61/50/180/303	61/0050/0180/0303
5.	Alahi	61/50/180/300	61/0050/0180/0300
6.	Albadia	61/50/180/248	61/0050/0180/0248
7.	Amaus	61/50/180/309	61/0050/0180/0309
8.	Baburi	61/50/180/263	61/0050/0180/0263
9.	Badho	61/50/180/151	61/0050/0180/0151
10.	Bagahi	61/50/180/175	61/0050/0180/0175
11.	Bahera	61/50/180/224	61/0050/0180/0224
12.	Bahudara	61/50/180/206	61/0050/0180/0206
13.	Bajaha	61/50/180/243	61/0050/0180/0243
14.	Banauli Kala	61/50/180/239	61/0050/0180/0239
15.	Banauli Khurd	61/50/180/141	61/0050/0180/0141
16.	Baratha	61/50/180/148	61/0050/0180/0148
17.	Bari Chak	61/50/180/147	61/0050/0180/0147
18.	Basantpur	61/50/180/257	61/0050/0180/0257
19.	Basupur	61/50/180/155	61/0050/0180/0155
20.	Bedaha	61/50/180/316	61/0050/0180/0316
21.	Bhadalpur	61/50/180/201	61/0050/0180/0201
22.	Bhadauliya	61/50/180/273	61/0050/0180/0273
23.	Bhagawanpur	61/50/180/174	61/0050/0180/0174

क्रम सं० Sl. No.	ग्राम का नाम Name of Village	लोकेशन कोड नं० Location Code No.	
		मैनुअल Manual	कम्प्यूटर Computer
1	2	3	4
24.	Bhatpurawa	61/50/180/277	61/0050/0180/0277
25.	Bhaurahi	61/50/180/308	61/0050/0180/0308
26.	Bhikharipur	61/50/180/146	61/0050/0180/0146
27.	Bhitari	61/50/180/219	61/0050/0180/0219
28.	Bhopatpur	61/50/180/267	61/0050/0180/0267
29.	Bichhiya Kala	61/50/180/159	61/0050/0180/0159
30.	Bichhiya Khurd	61/50/180/157	61/0050/0180/0157
31.	Birsinghpur	61/50/180/173	61/0050/0180/0173
32.	Bisauri	61/50/180/171	61/0050/0180/0171
33.	Bisunpura	61/50/180/215	61/0050/0180/0215
34.	Chak	61/50/180/281	61/0050/0180/0281
35.	Chakiya	61/50/180/153	61/0050/0180/0153
36.	Chandos	61/50/180/289	61/0050/0180/0289
37.	Chanhata	61/50/180/230	61/0050/0180/0230
38.	Chhitto	61/50/180/160	61/0050/0180/0160
39.	Churmuli	61/50/180/231	61/0050/0180/0231
40.	Darbeshpur	61/50/180/195	61/0050/0180/0195
41.	Darpipur	61/50/180/177	61/0050/0180/0177
42.	Daudpur	61/50/180/196	61/0050/0180/0196
43.	Dedawa	61/50/180/302	61/0050/0180/0302
44.	Dhama	61/50/180/179	61/0050/0180/0179
45.	Dhanapur	61/50/180/314	61/0050/0180/0314
46.	Dhaneja	61/50/180/251	61/0050/0180/0251
47.	Dharauli	61/50/180/322	61/0050/0180/0322

क्रम सं० Sl. No.	ग्राम का नाम Name of Village	लोकेशन कोड नं० Location Code No.	
		मैनुअल Manual	कम्प्यूटर Computer
1	2	3	4
48.	Dighawat	61/50/180/244	61/0050/0180/0244
49.	Dubeypur Kala	61/50/180/216	61/0050/0180/0216
50.	Dubeypur Khurd	61/50/180/218	61/0050/0180/0218
51.	Dudey	61/50/180/266	61/0050/0180/0266
52.	Duri Kot	61/50/180/150	61/0050/0180/0150
53.	Fagunipur	61/50/180/262	61/0050/0180/0262
54.	Fatahpur Khurd	61/50/180/290	61/0050/0180/0290
55.	Fatehpur	61/50/180/202	61/0050/0180/0202
56.	Firauliya	61/50/180/292	61/0050/0180/0292
57.	Futiya	61/50/180/165	61/0050/0180/0165
58.	Gahiri	61/50/180/193	61/0050/0180/0193
59.	Gandhupur	61/50/180/246	61/0050/0180/0246
60.	Gauri	61/50/180/247	61/0050/0180/0247
61.	Gobaraha	61/50/180/142	61/0050/0180/0142
62.	Gobardanpur	61/50/180/212	61/0050/0180/0212
63.	Gokulpur	61/50/180/189	61/0050/0180/0189
64.	Gopai	61/50/180/217	61/0050/0180/0217
65.	Gopalpur	61/50/180/311	61/0050/0180/0311
66.	Gorari	61/50/180/211	61/0050/0180/0211
67.	Gori Bechiram	61/50/180/276	61/0050/0180/0276
68.	Guma	61/50/180/275	61/0050/0180/0275
69.	Halua	61/50/180/313	61/0050/0180/0313
70.	Hararika	61/50/180/258	61/0050/0180/0258
71.	Haripur	61/50/180/180	61/0050/0180/0180

क्रम सं० Sl. No.	ग्राम का नाम Name of Village	लोकेशन कोड नं० Location Code No.	
		मैनुअल Manual	कम्प्यूटर Computer
1	2	3	4
72.	Harnathpur	61/50/180/286	61/0050/0180/0286
73.	Hathiyani	61/50/180/198	61/0050/0180/0198
74.	Hatiya	61/50/180/260	61/0050/0180/0260
75.	Hinauta	61/50/180/143	61/0050/0180/0143
76.	Hinauti	61/50/180/161	61/0050/0180/0161
77.	Hunauti	61/50/180/213	61/0050/0180/0213
78.	Jagdishpur	61/50/180/269	61/0050/0180/0269
79.	Jagdishpur	61/50/180/279	61/0050/0180/0279
80.	Jagdishpur	61/50/180/183	61/0050/0180/0183
81.	Jairampur	61/50/180/181	61/0050/0180/0181
82.	Jalalpur	61/50/180/283	61/0050/0180/0283
83.	Jamokhar	61/50/180/287	61/0050/0180/0287
84.	Jarkhor Kala	61/50/180/268	61/0050/0180/0268
85.	Jarkhor Khurd	61/50/180/259	61/0050/0180/0259
86.	Jasauli	61/50/180/164	61/0050/0180/0164
87.	Jasori	61/50/180/152	61/0050/0180/0152
88.	Kakarahi	61/50/180/176	61/0050/0180/0176
89.	Karghawan	61/50/180/204	61/0050/0180/0204
90.	Karshila	61/50/180/145	61/0050/0180/0145
91.	Kasopur	61/50/180/158	61/0050/0180/0158
92.	Kata	61/50/180/284	61/0050/0180/0284
93.	Kawarsar	61/50/180/291	61/0050/0180/0291
94.	Kawati	61/50/180/271	61/0050/0180/0271
95.	Khichirachipur	61/50/180/256	61/0050/0180/0256

क्रम सं० Sl. No.	ग्राम का नाम Name of Village	लोकेशन कोड नं० Location Code No.	
		मैनुअल Manual	कम्प्यूटर Computer
1	2	3	4
96.	Khijirpur	61/50/180/186	61/0050/0180/0186
97.	Khuruhuja	61/50/180/225	61/0050/0180/0225
98.	Killa	61/50/180/315	61/0050/0180/0315
99.	Kishundaspur	61/50/180/144	61/0050/0180/0144
100.	Kolhi	61/50/180/317	61/0050/0180/0317
101.	Koniya	61/50/180/310	61/0050/0180/0310
102.	Kurai	61/50/180/270	61/0050/0180/0270
103.	Lalapur	61/50/180/253	61/0050/0180/0253
104.	Lilapur	61/50/180/188	61/0050/0180/0188
105.	Machiya Kala	61/50/180/187	61/0050/0180/0187
106.	Machkhiya	61/50/180/252	61/0050/0180/0252
107.	Madhopur	61/50/180/190	61/0050/0180/0190
108.	Madhupur	61/50/180/149	61/0050/0180/0149
109.	Magarahi	61/50/180/296	61/0050/0180/0296
110.	Maharo	61/50/180/214	61/0050/0180/0214
111.	Maidhi	61/50/180/299	61/0050/0180/0299
112.	Majhawar Khas	61/50/180/166	61/0050/0180/0166
113.	Mani	61/50/180/170	61/0050/0180/0170
114.	Manikpur	61/50/180/320	61/0050/0180/0320
115.	Marhar	61/50/180/199	61/0050/0180/0199
116.	Masauni	61/50/180/169	61/0050/0180/0169
117.	Matpurawa	61/50/180/207	61/0050/0180/0207
118.	Miradadpur	61/50/180/280	61/0050/0180/0280
119.	Mustafapur	61/50/180/245	61/0050/0180/0245

क्रम सं० Sl. No.	ग्राम का नाम Name of Village	लोकेशन कोड नं० Location Code No.	
		मैनुअल Manual	कम्प्यूटर Computer
1	2	3	4
120.	Mustafapur	61/50/180/205	61/0050/0180/0205
121.	Mutwakipur	61/50/180/297	61/0050/0180/0297
122.	Nagai	61/50/180/264	61/0050/0180/0264
123.	Nainpura	61/50/180/285	61/0050/0180/0285
124.	Nakati	61/50/180/229	61/0050/0180/0229
125.	Narayanpur	61/50/180/294	61/0050/0180/0294
126.	Narhan Kala	61/50/180/307	61/0050/0180/0307
127.	Narhan Khurd	61/50/180/306	61/0050/0180/0306
128.	Narsinghpur Kala	61/50/180/319	61/0050/0180/0319
129.	Narsinghpur Khurd	61/50/180/163	61/0050/0180/0163
130.	Naugaraha	61/50/180/255	61/0050/0180/0255
131.	Nawahi	61/50/180/168	61/0050/0180/0168
132.	Negura	61/50/180/167	61/0050/0180/0167
133.	Neknampur	61/50/180/265	61/0050/0180/0265
134.	Oaraya	61/50/180/298	61/0050/0180/0298
135.	Paitua	61/50/180/208	61/0050/0180/0208
136.	Pakhanpura	61/50/180/221	61/0050/0180/0221
137.	Pampati	61/50/180/278	61/0050/0180/0278
138.	Paranpur	61/50/180/172	61/0050/0180/0172
139.	Paranpur Khurd	61/50/180/312	61/0050/0180/0312
140.	Parasi Kala	61/50/180/293	61/0050/0180/0293
141.	Parasi Khurd	61/50/180/288	61/0050/0180/0288
142.	Pariya	61/50/180/156	61/0050/0180/0156
143.	Parmanandpur	61/50/180/242	61/0050/0180/0242

क्रम सं० Sl. No.	ग्राम का नाम Name of Village	लोकेशन कोड नं० Location Code No.	
		मैनुअल Manual	कम्प्यूटर Computer
1	2	3	4
144.	Parsiya	61/50/180/305	61/0050/0180/0305
145.	Pratappur	61/50/180/203	61/0050/0180/0203
146.	Puranpur Kala	61/50/180/249	61/0050/0180/0249
147.	Purawa	61/50/180/240	61/0050/0180/0240
148.	Purawa Taluka Chakiya	61/50/180/154	61/0050/0180/0154
149.	Raghunathpur	61/50/180/232	61/0050/0180/0232
150.	Rajjupur	61/50/180/220	61/0050/0180/0220
151.	Ramaupur	61/50/180/184	61/0050/0180/0184
152.	Ramgarh	61/50/180/197	61/0050/0180/0197
153.	Rampur Machhiya	61/50/180/178	61/0050/0180/0178
154.	Saichana	61/50/180/192	61/0050/0180/0192
155.	Sakalpura	61/50/180/200	61/0050/0180/0200
156.	Salempur	61/50/180/237	61/0050/0180/0237
157.	Sarangpur	61/50/180/228	61/0050/0180/0228
158.	Saruka	61/50/180/182	61/0050/0180/0182
159.	Sawaiya Pattidari	61/50/180/185	61/0050/0180/0185
160.	Sawaya Mahalwar	61/50/180/321	61/0050/0180/0321
161.	Shahpur	61/50/180/223	61/0050/0180/0223
162.	Shivpur	61/50/180/234	61/0050/0180/0234
163.	Sikandarpur	61/50/180/233	61/0050/0180/0233
164.	Sikari	61/50/180/227	61/0050/0180/0227
165.	Singhpur	61/50/180/254	61/0050/0180/0254
166.	Sirasi	61/50/180/162	61/0050/0180/0162
167.	Sirkoniya	61/50/180/209	61/0050/0180/0209

क्रम सं० Sl. No.	ग्राम का नाम Name of Village	लोकेशन कोड नं० Location Code No.	
		मैनुअल Manual	कम्प्यूटर Computer
1	2	3	4
168.	Sohadwar	61/50/180/301	61/0050/0180/0301
169.	Sonaideeh	61/50/180/241	61/0050/0180/0241
170.	Sonbarasa	61/50/180/210	61/0050/0180/0210
171.	Srikantpur	61/50/180/238	61/0050/0180/0238
172.	Sudaw	61/50/180/304	61/0050/0180/0304
173.	Sultanpur	61/50/180/194	61/0050/0180/0194
174.	Surjanpur	61/50/180/261	61/0050/0180/0261
175.	Tadiya	61/50/180/250	61/0050/0180/0250
176.	Tatariya	61/50/180/272	61/0050/0180/0272
177.	Teero	61/50/180/318	61/0050/0180/0318
178.	Tendui	61/50/180/222	61/0050/0180/0222
179.	Tribhuwanpur	61/50/180/274	61/0050/0180/0274
180.	Urgawan	61/50/180/282	61/0050/0180/0282
181.	Vijaipur	61/50/180/295	61/0050/0180/0295
182.	Wazidpur	61/50/180/191	61/0050/0180/0191

क्रम सं० Sl. No.	ग्राम का नाम Name of Village	लोकेशन कोड नं० Location Code No.	
		मैनुअल Manual	कम्प्यूटर Computer
1	2	3	4
Tahsil : Chandauli		**C.D. Block :**	**Barhani**
1.	Adsar Jagdishpur	61/50/190/433	61/0050/0190/0433
2.	Akauni	61/50/190/369	61/0050/0190/0369
3.	Alawalpur	61/50/190/354	61/0050/0190/0354
4.	Amara	61/50/190/434	61/0050/0190/0434
5.	Anurudhpur	61/50/190/518	61/0050/0190/0518
6.	Arangi	61/50/190/423	61/0050/0190/0423
7.	Arazi Orraiya	61/50/190/436	61/0050/0190/0436
8.	Asana	61/50/190/410	61/0050/0190/0410
9.	Ashapur	61/50/190/370	61/0050/0190/0370
10.	Atrauliya	61/50/190/416	61/0050/0190/0416
11.	Babura Khas	61/50/190/360	61/0050/0190/0360
12.	Babura Khurd	61/50/190/359	61/0050/0190/0359
13.	Bagahi Kumhapur	61/50/190/492	61/0050/0190/0492
14.	Bagdeya	61/50/190/402	61/0050/0190/0402
15.	Bahora Chandel	61/50/190/403	61/0050/0190/0403
16.	Bahora Taluka Amara	61/50/190/352	61/0050/0190/0352
17.	Bahora Taluka Arangi	61/50/190/392	61/0050/0190/0392
18.	Bakarpur	61/50/190/462	61/0050/0190/0462
19.	Bakauri	61/50/190/393	61/0050/0190/0393
20.	Ballipur	61/50/190/383	61/0050/0190/0383
21.	Bansinghpur	61/50/190/469	61/0050/0190/0469
22.	Barahani	61/50/190/443	61/0050/0190/0443
23.	Barahani Khurd	61/50/190/409	61/0050/0190/0409

क्रम सं० Sl. No.	ग्राम का नाम Name of Village	लोकेशन कोड नं० Location Code No.	
		मैनुअल Manual	कम्प्यूटर Computer
1	2	3	4
24.	Barali	61/50/190/376	61/0050/0190/0376
25.	Barati Kamraura	61/50/190/479	61/0050/0190/0479
26.	Bardeeha	61/50/190/457	61/0050/0190/0457
27.	Bari Kala Urf Dhini	61/50/190/358	61/0050/0190/0358
28.	Barila	61/50/190/377	61/0050/0190/0377
29.	Basantpur	61/50/190/414	61/0050/0190/0414
30.	Basantpur	61/50/190/356	61/0050/0190/0356
31.	Belgahana	61/50/190/467	61/0050/0190/0467
32.	Belwani	61/50/190/508	61/0050/0190/0508
33.	Beri Khurd	61/50/190/342	61/0050/0190/0342
34.	Betadeeh	61/50/190/350	61/0050/0190/0350
35.	Bhadkhari	61/50/190/439	61/0050/0190/0439
36.	Bharauliya	61/50/190/456	61/0050/0190/0456
37.	Bhasa Kala	61/50/190/348	61/0050/0190/0348
38.	Bhasur	61/50/190/349	61/0050/0190/0349
39.	Bhatija	61/50/190/495	61/0050/0190/0495
40.	Bhokhari	61/50/190/483	61/0050/0190/0483
41.	Bhujana	61/50/190/512	61/0050/0190/0512
42.	Bhuwal Chak	61/50/190/357	61/0050/0190/0357
43.	Bhuwalpur	61/50/190/473	61/0050/0190/0473
44.	Bijaura	61/50/190/452	61/0050/0190/0452
45.	Birali	61/50/190/516	61/0050/0190/0516
46.	Birbhanpur	61/50/190/340	61/0050/0190/0340
47.	Chak Niymtulla	61/50/190/366	61/0050/0190/0366

क्रम सं० Sl. No.	ग्राम का नाम Name of Village	लोकेशन कोड नं० Location Code No.	
		मैनुअल Manual	कम्प्यूटर Computer
1	2	3	4
24.	Barali	61/50/190/376	61/0050/0190/0376
25.	Barati Kamraura	61/50/190/479	61/0050/0190/0479
26.	Bardeeha	61/50/190/457	61/0050/0190/0457
27.	Bari Kala Urf Dhini	61/50/190/358	61/0050/0190/0358
28.	Barila	61/50/190/377	61/0050/0190/0377
29.	Basantpur	61/50/190/414	61/0050/0190/0414
30.	Basantpur	61/50/190/356	61/0050/0190/0356
31.	Belgahana	61/50/190/467	61/0050/0190/0467
32.	Belwani	61/50/190/508	61/0050/0190/0508
33.	Beri Khurd	61/50/190/342	61/0050/0190/0342
34.	Betadeeh	61/50/190/350	61/0050/0190/0350
35.	Bhadkhari	61/50/190/439	61/0050/0190/0439
36.	Bharauliya	61/50/190/456	61/0050/0190/0456
37.	Bhasa Kala	61/50/190/348	61/0050/0190/0348
38.	Bhasur	61/50/190/349	61/0050/0190/0349
39.	Bhatija	61/50/190/495	61/0050/0190/0495
40.	Bhokhari	61/50/190/483	61/0050/0190/0483
41.	Bhujana	61/50/190/512	61/0050/0190/0512
42.	Bhuwal Chak	61/50/190/357	61/0050/0190/0357
43.	Bhuwalpur	61/50/190/473	61/0050/0190/0473
44.	Bijaura	61/50/190/452	61/0050/0190/0452
45.	Birali	61/50/190/516	61/0050/0190/0516
46.	Birbhanpur	61/50/190/340	61/0050/0190/0340
47.	Chak Niymtulla	61/50/190/366	61/0050/0190/0366

क्रम सं० Sl. No.	ग्राम का नाम Name of Village	लोकेशन कोड नं० Location Code No.	
		मैनुअल Manual	कम्प्यूटर Computer
1	2	3	4
48.	Chakhaniya	61/50/190/363	61/0050/0190/0363
49.	Chakmanikpur Sani	61/50/190/511	61/0050/0190/0511
50.	Chakmira	61/50/190/401	61/0050/0190/0401
51.	Chandelpur	61/50/190/382	61/0050/0190/0382
52.	Chari	61/50/190/514	61/0050/0190/0514
53.	Chauhata	61/50/190/453	61/0050/0190/0453
54.	Chhatam	61/50/190/481	61/0050/0190/0481
55.	Chilbilla	61/50/190/365	61/0050/0190/0365
56.	Chilhari	61/50/190/455	61/0050/0190/0455
57.	Daina	61/50/190/355	61/0050/0190/0355
58.	Daitha	61/50/190/521	61/0050/0190/0521
59.	Daruli	61/50/190/424	61/0050/0190/0424
60.	Darun Chak	61/50/190/371	61/0050/0190/0371
61.	Dedgaon	61/50/190/400	61/0050/0190/0400
62.	Dehriya	61/50/190/333	61/0050/0190/0333
63.	Devkali	61/50/190/324	61/0050/0190/0324
64.	Dhamina Kala	61/50/190/391	61/0050/0190/0391
65.	Dhamina Khurd	61/50/190/387	61/0050/0190/0387
66.	Dhamina Osat	61/50/190/388	61/0050/0190/0388
67.	Dhanaitpur	61/50/190/430	61/0050/0190/0430
68.	Dharanpur	61/50/190/478	61/0050/0190/0478
69.	Dighi	61/50/190/362	61/0050/0190/0362
70.	Domari	61/50/190/501	61/0050/0190/0501
71.	Dubey Chak	61/50/190/374	61/0050/0190/0374

क्रम सं० Sl. No.	ग्राम का नाम Name of Village	लोकेशन कोड नं० Location Code No.	
		मैनुअल Manual	कम्प्यूटर Computer
1	2	3	4
72.	Dubeypur	61/50/190/421	61/0050/0190/0421
73.	Dulam Patti	61/50/190/496	61/0050/0190/0496
74.	Ebrahimpur	61/50/190/346	61/0050/0190/0346
75.	Emiliya	61/50/190/458	61/0050/0190/0458
76.	Futiya	61/50/190/489	61/0050/0190/0489
77.	Ghosawa	61/50/190/459	61/0050/0190/0459
78.	Gopalpur	61/50/190/347	61/0050/0190/0347
79.	Gorakha	61/50/190/353	61/0050/0190/0353
80.	Gosasipur	61/50/190/396	61/0050/0190/0396
81.	Harana Tad	61/50/190/398	61/0050/0190/0398
82.	Hariharpur	61/50/190/415	61/0050/0190/0415
83.	Haripur	61/50/190/425	61/0050/0190/0425
84.	Haripur Khas	61/50/190/435	61/0050/0190/0435
85.	Jagdari	61/50/190/404	61/0050/0190/0404
86.	Jalalpur	61/50/190/406	61/0050/0190/0406
87.	Jamura	61/50/190/454	61/0050/0190/0454
88.	Jatmalpur	61/50/190/490	61/0050/0190/0490
89.	Jawaripatti Ajanavi Rai	61/50/190/475	61/0050/0190/0475
90.	Jawaripatti Parwat Rai	61/50/190/474	61/0050/0190/0474
91.	Jawaripattilila Rai	61/50/190/477	61/0050/0190/0477
92.	Jawariyabad	61/50/190/476	61/0050/0190/0476
93.	Jhagaru Chak	61/50/190/373	61/0050/0190/0373
94.	Jogawaurf Dubauliya	61/50/190/327	61/0050/0190/0327
95.	Juthi	61/50/190/507	61/0050/0190/0507

क्रम सं० Sl. No.	ग्राम का नाम Name of Village	लोकेशन कोड नं० Location Code No.	
		मैनुअल Manual	कम्प्यूटर Computer
1	2	3	4
96.	Kaithi	61/50/190/466	61/0050/0190/0466
97.	Kajhara	61/50/190/408	61/0050/0190/0408
98.	Kajipur	61/50/190/493	61/0050/0190/0493
99.	Kakarahi	61/50/190/486	61/0050/0190/0486
100.	Kalyanpur	61/50/190/485	61/0050/0190/0485
101.	Kamhari	61/50/190/337	61/0050/0190/0337
102.	Kamhariya	61/50/190/372	61/0050/0190/0372
103.	Kamrua	61/50/190/329	61/0050/0190/0329
104.	Kandawa	61/50/190/385	61/0050/0190/0385
105.	Kapasia	61/50/190/361	61/0050/0190/0361
106.	Karkatpur	61/50/190/445	61/0050/0190/0445
107.	Kashipur	61/50/190/336	61/0050/0190/0336
108.	Kaswar	61/50/190/330	61/0050/0190/0330
109.	Kath Khani	61/50/190/465	61/0050/0190/0465
110.	Kazipur	61/50/190/332	61/0050/0190/0332
111.	Khajhara	61/50/190/335	61/0050/0190/0335
112.	Khamanpur	61/50/190/500	61/0050/0190/0500
113.	Khamanpur	61/50/190/379	61/0050/0190/0379
114.	Khamkaranpur	61/50/190/472	61/0050/0190/0472
115.	Kharkhalipur	61/50/190/422	61/0050/0190/0422
116.	Kharkholi	61/50/190/497	61/0050/0190/0497
117.	Khurhat	61/50/190/440	61/0050/0190/0440
118.	Kinauli	61/50/190/471	61/0050/0190/0471
119.	Kodai	61/50/190/411	61/0050/0190/0411

क्रम सं० Sl. No.	ग्राम का नाम Name of Village	लोकेशन कोड नं० Location Code No.	
		मैनुअल Manual	कम्प्यूटर Computer
1	2	3	4
120.	Kukarait	61/50/190/419	61/0050/0190/0419
121.	Kurami	61/50/190/386	61/0050/0190/0386
122.	Kursi Khurd	61/50/190/381	61/0050/0190/0381
123.	Kusadh	61/50/190/515	61/0050/0190/0515
124.	Kusaha	61/50/190/395	61/0050/0190/0395
125.	Kuwa	61/50/190/432	61/0050/0190/0432
126.	Lakchamanpur	61/50/190/450	61/0050/0190/0450
127.	Lodipur	61/50/190/384	61/0050/0190/0384
128.	Lohara	61/50/190/431	61/0050/0190/0431
129.	Lokmanpur	61/50/190/491	61/0050/0190/0491
130.	Madara	61/50/190/351	61/0050/0190/0351
131.	Mahrani	61/50/190/464	61/0050/0190/0464
132.	Mahuji	61/50/190/441	61/0050/0190/0441
133.	Malhawar	61/50/190/461	61/0050/0190/0461
134.	Malwari	61/50/190/334	61/0050/0190/0334
135.	Manikpur Sani	61/50/190/502	61/0050/0190/0502
136.	Manikpur Taluka Kamria	61/50/190/389	61/0050/0190/0389
137.	Manrajpur	61/50/190/487	61/0050/0190/0487
138.	Marui	61/50/190/488	61/0050/0190/0488
139.	Mudda	61/50/190/429	61/0050/0190/0429
140.	Muhammadpur	61/50/190/504	61/0050/0190/0504
141.	Nagaipur	61/50/190/331	61/0050/0190/0331
142.	Narotampur	61/50/190/420	61/0050/0190/0420
143.	Narottampur Taluka Dhanait	61/50/190/428	61/0050/0190/0428

क्रम सं० Sl. No.	ग्राम का नाम Name of Village	लोकेशन कोड नं० Location Code No.	
		मैनुअल Manual	कम्प्यूटर Computer
1	2	3	4
144.	Naubatpur	61/50/190/517	61/0050/0190/0517
145.	Newada	61/50/190/498	61/0050/0190/0498
146.	Noori	61/50/190/367	61/0050/0190/0367
147.	Oaraiya Patti Gulab	61/50/190/437	61/0050/0190/0437
148.	Oaraiya Patti Lal	61/50/190/442	61/0050/0190/0442
149.	Ovar Chak	61/50/190/417	61/0050/0190/0417
150.	Paikusi	61/50/190/378	61/0050/0190/0378
151.	Panchkheri	61/50/190/328	61/0050/0190/0328
152.	Panditpur	61/50/190/438	61/0050/0190/0438
153.	Parewa	61/50/190/513	61/0050/0190/0513
154.	Parsdeeha	61/50/190/407	61/0050/0190/0407
155.	Parsiya	61/50/190/444	61/0050/0190/0444
156.	Parwatpur	61/50/190/446	61/0050/0190/0446
157.	Pasai	61/50/190/323	61/0050/0190/0323
158.	Pauni	61/50/190/451	61/0050/0190/0451
159.	Payagpur	61/50/190/460	61/0050/0190/0460
160.	Pipari	61/50/190/326	61/0050/0190/0326
161.	Piperdaha	61/50/190/368	61/0050/0190/0368
162.	Pokhara	61/50/190/427	61/0050/0190/0427
163.	Pritampur	61/50/190/505	61/0050/0190/0505
164.	Raghu Patti	61/50/190/494	61/0050/0190/0494
165.	Raibhanpur	61/50/190/380	61/0050/0190/0380
166.	Rampur	61/50/190/448	61/0050/0190/0448
167.	Raniya	61/50/190/468	61/0050/0190/0468

क्रम सं० Sl. No.	ग्राम का नाम Name of Village	लोकेशन कोड नं० Location Code No.	
		मैनुअल Manual	कम्प्यूटर Computer
1	2	3	4
168.	Rapuri	61/50/190/338	61/0050/0190/0338
169.	Raruwa	61/50/190/520	61/0050/0190/0520
170.	Rasopur	61/50/190/399	61/0050/0190/0399
171.	Rawai	61/50/190/325	61/0050/0190/0325
172.	Rawasa	61/50/190/470	61/0050/0190/0470
173.	Saharasi Chak	61/50/190/449	61/0050/0190/0449
174.	Salampur Kalan	61/50/190/463	61/0050/0190/0463
175.	Salempur Khurd	61/50/190/394	61/0050/0190/0394
176.	Sarai Fidai	61/50/190/499	61/0050/0190/0499
177.	Savkhari	61/50/190/345	61/0050/0190/0345
178.	Sawal Chak	61/50/190/344	61/0050/0190/0344
179.	Sawal Jalalpur	61/50/190/341	61/0050/0190/0341
180.	Shakkopur	61/50/190/413	61/0050/0190/0413
181.	Shambhupur	61/50/190/447	61/0050/0190/0447
182.	Sidana	61/50/190/510	61/0050/0190/0510
183.	Sikata	61/50/190/339	61/0050/0190/0339
184.	Sirkalpur	61/50/190/343	61/0050/0190/0343
185.	Sisaura	61/50/190/390	61/0050/0190/0390
186.	Sogai	61/50/190/506	61/0050/0190/0506
187.	Sowantha	61/50/190/509	61/0050/0190/0509
188.	Sudana	61/50/190/405	61/0050/0190/0405
189.	Sujapur	61/50/190/418	61/0050/0190/0418
190.	Sumar Patti Bechan	61/50/190/482	61/0050/0190/0482
191.	Sumarpatti Bhichuk	61/50/190/484	61/0050/0190/0484

क्रम सं० Sl. No.	ग्राम का नाम Name of Village	लोकेशन कोड नं० Location Code No.	
		मैनुअल Manual	कम्प्यूटर Computer
1	2	3	4
192.	Talaspur	61/50/190/412	61/0050/0190/0412
193.	Tambagarh	61/50/190/364	61/0050/0190/0364
194.	Teduhan	61/50/190/480	61/0050/0190/0480
195.	Tejopur	61/50/190/503	61/0050/0190/0503
196.	Tekari	61/50/190/397	61/0050/0190/0397
197.	Telhara	61/50/190/426	61/0050/0190/0426
198.	Urwa	61/50/190/519	61/0050/0190/0519
199.	Viswanathpur	61/50/190/375	61/0050/0190/0375

क्रम सं० Sl. No.	ग्राम का नाम Name of Village	लोकेशन कोड नं० Location Code No.	
		मैनुअल Manual	कम्प्यूटर Computer
1	2	3	4
Tahsil : Chakiya		**C.D. Block : Chakiya**	
1.	Adhwar	61/60/200/268	61/0060/0200/0268
2.	Akorhwa	61/60/200/114	61/0060/0200/0114
3.	Akorhwa Mu. Kodo Chak	61/60/200/87	61/0060/0200/0087
4.	Alipur	61/60/200/189	61/0060/0200/0189
5.	Alipur Bhagrha	61/60/200/148	61/0060/0200/0148
6.	Amara	61/60/200/154	61/0060/0200/0154
7.	Amara	61/60/200/245	61/0060/0200/0245
8.	Amauli	61/60/200/57	61/0060/0200/0057
9.	Ambar	61/60/200/42	61/0060/0200/0042
10.	Araji Karaundha	61/60/200/211	61/0060/0200/0211
11.	Arazi Afzalwa	61/60/200/20	61/0060/0200/0020
12.	Aurhari	61/60/200/21	61/0060/0200/0021
13.	Babhanauli	61/60/200/46	61/0060/0200/0046
14.	Badh Bhoka	61/60/200/181	61/0060/0200/0181
15.	Bagahi	61/60/200/51	61/0060/0200/0051
16.	Baghapur	61/60/200/285	61/0060/0200/0285
17.	Baghra	61/60/200/152	61/0060/0200/0152
18.	Bahadurpur	61/60/200/165	61/0060/0200/0165
19.	Bahaura	61/60/200/67	61/0060/0200/0067
20.	Baheliapur	61/60/200/183	61/0060/0200/0183
21.	Baheliapur	61/60/200/287	61/0060/0200/0287
22.	Bahuara	61/60/200/117	61/0060/0200/0117
23.	Bairi	61/60/200/113	61/0060/0200/0113

क्रम सं० Sl. No.	ग्राम का नाम Name of Village	लोकेशन कोड नं० Location Code No.	
		मैनुअल Manual	कम्प्यूटर Computer
1	2	3	4
24.	Baliya Kalan	61/60/200/168	61/0060/0200/0168
25.	Baliya Khurd	61/60/200/172	61/0060/0200/0172
26.	Bamhani	61/60/200/129	61/0060/0200/0129
27.	Banda	61/60/200/43	61/0060/0200/0043
28.	Bandevi	61/60/200/231	61/0060/0200/0231
29.	Baraujhi	61/60/200/221	61/0060/0200/0221
30.	Basaniya	61/60/200/22	61/0060/0200/0022
31.	Bedauli	61/60/200/45	61/0060/0200/0045
32.	Beerpur	61/60/200/54	61/0060/0200/0054
33.	Bhabhuwar	61/60/200/34	61/0060/0200/0034
34.	Bhagupur	61/60/200/91	61/0060/0200/0091
35.	Bhaisahi	61/60/200/8	61/0060/0200/0008
36.	Bhaluadilaudhi	61/60/200/95	61/0060/0200/0095
37.	Bhamhaura	61/60/200/280	61/0060/0200/0280
38.	Bharathipur	61/60/200/108	61/0060/0200/0108
39.	Bharehta Kalan	61/60/200/234	61/0060/0200/0234
40.	Bharehta Khurd	61/60/200/233	61/0060/0200/0233
41.	Bharuhia	61/60/200/13	61/0060/0200/0013
42.	Bhashkarpur	61/60/200/32	61/0060/0200/0032
43.	Bhasmiya	61/60/200/223	61/0060/0200/0223
44.	Bhatauli	61/60/200/79	61/0060/0200/0079
45.	Bhatauli	61/60/200/236	61/0060/0200/0236
46.	Bhatwara Kalan	61/60/200/125	61/0060/0200/0125
47.	Bhatwara Khurd	61/60/200/126	61/0060/0200/0126

क्रम सं० Sl. No.	ग्राम का नाम Name of Village	लोकेशन कोड नं० Location Code No.	
		मैनुअल Manual	कम्प्यूटर Computer
1	2	3	4
48.	Bhawpur	61/60/200/68	61/0060/0200/0068
49.	Bhikhampur	61/60/200/229	61/0060/0200/0229
50.	Bhikhampur Krishnarpan	61/60/200/132	61/0060/0200/0132
51.	Bhopatpurwa	61/60/200/226	61/0060/0200/0226
52.	Bhurkura	61/60/200/14	61/0060/0200/0014
53.	Bijai Purwa	61/60/200/61	61/0060/0200/0061
54.	Bijrhar	61/60/200/63	61/0060/0200/0063
55.	Bikapur	61/60/200/218	61/0060/0200/0218
56.	Bisaura	61/60/200/199	61/0060/0200/0199
57.	Bithwal Kalan	61/60/200/83	61/0060/0200/0083
58.	Bithwal Khurd	61/60/200/84	61/0060/0200/0084
59.	Biyasarh	61/60/200/52	61/0060/0200/0052
60.	Bodalpur	61/60/200/200	61/0060/0200/0200
61.	Bodara Kalan	61/60/200/250	61/0060/0200/0250
62.	Bodara Khurd	61/60/200/244	61/0060/0200/0244
63.	Burhwal	61/60/200/247	61/0060/0200/0247
64.	Chandi Akil	61/60/200/206	61/0060/0200/0206
65.	Chandi Jhandu	61/60/200/196	61/0060/0200/0196
66.	Chandi Lila	61/60/200/205	61/0060/0200/0205
67.	Chandipur	61/60/200/33	61/0060/0200/0033
68.	Chaturipur Kalan	61/60/200/135	61/0060/0200/0135
69.	Chaturipur Khurd	61/60/200/136	61/0060/0200/0136
70.	Chhangurpur	61/60/200/258	61/0060/0200/0258
71.	Chhuchharh	61/60/200/142	61/0060/0200/0142

क्रम सं० Sl. No.	ग्राम का नाम Name of Village	लोकेशन कोड नं० Location Code No.	
		मैनुअल Manual	कम्प्यूटर Computer
1	2	3	4
72.	Chilraha	61/60/200/201	61/0060/0200/0201
73.	Chitauri	61/60/200/65	61/0060/0200/0065
74.	Chmhariya	61/60/200/90	61/0060/0200/0090
75.	Chorouli	61/60/200/80	61/0060/0200/0080
76.	Chuppepur	61/60/200/48	61/0060/0200/0048
77.	Dadara	61/60/200/9	61/0060/0200/0009
78.	Dadwal	61/60/200/29	61/0060/0200/0029
79.	Dahiya	61/60/200/44	61/0060/0200/0044
80.	Dakahi	61/60/200/188	61/0060/0200/0188
81.	Darhwana	61/60/200/159	61/0060/0200/0159
82.	Dariabad	61/60/200/163	61/0060/0200/0163
83.	Daudpur	61/60/200/187	61/0060/0200/0187
84.	Dawri Kalan	61/60/200/86	61/0060/0200/0086
85.	Devtapur	61/60/200/19	61/0060/0200/0019
86.	Dhanawal Kalan	61/60/200/50	61/0060/0200/0050
87.	Dhanawal Khurd	61/60/200/58	61/0060/0200/0058
88.	Dharde	61/60/200/15	61/0060/0200/0015
89.	Direhuri	61/60/200/263	61/0060/0200/0263
90.	Doohi	61/60/200/252	61/0060/0200/0252
91.	Dorhapur Khalsa	61/60/200/264	61/0060/0200/0264
92.	Dorhapur Mafi	61/60/200/265	61/0060/0200/0265
93.	Dorhapur Salaya	61/60/200/269	61/0060/0200/0269
94.	Dubepur Mafi	61/60/200/186	61/0060/0200/0186
95.	Dubepur Nilami	61/60/200/192	61/0060/0200/0192

क्रम सं० Sl. No.	ग्राम का नाम Name of Village	लोकेशन कोड नं० Location Code No.	
		मैनुअल Manual	कम्प्यूटर Computer
1	2	3	4
96.	Dubeypur	61/60/200/267	61/0060/0200/0267
97.	Fatehpur	61/60/200/127	61/0060/0200/0127
98.	Firozpur	61/60/200/184	61/0060/0200/0184
99.	Gaighat	61/60/200/141	61/0060/0200/0141
100.	Ganeshpur	61/60/200/243	61/0060/0200/0243
101.	Ganeshpur	61/60/200/139	61/0060/0200/0139
102.	Ganeshpur	61/60/200/204	61/0060/0200/0204
103.	Garala	61/60/200/283	61/0060/0200/0283
104.	Garhwa	61/60/200/94	61/0060/0200/0094
105.	Garhwa Musemraur	61/60/200/227	61/0060/0200/0227
106.	Gaurhihar	61/60/200/72	61/0060/0200/0072
107.	Gauri	61/60/200/31	61/0060/0200/0031
108.	Ghatmapur	61/60/200/5	61/0060/0200/0005
109.	Gidhawa	61/60/200/140	61/0060/0200/0140
110.	Godi	61/60/200/10	61/0060/0200/0010
111.	Goghara	61/60/200/89	61/0060/0200/0089
112.	Golhiya	61/60/200/235	61/0060/0200/0235
113.	Gwalipur	61/60/200/191	61/0060/0200/0191
114.	Hadia	61/60/200/166	61/0060/0200/0166
115.	Hajipur	61/60/200/225	61/0060/0200/0225
116.	Harhaha	61/60/200/100	61/0060/0200/0100
117.	Haripur	61/60/200/38	61/0060/0200/0038
118.	Haripur	61/60/200/60	61/0060/0200/0060
119.	Hathera	61/60/200/7	61/0060/0200/0007

क्रम सं० Sl. No.	ग्राम का नाम Name of Village	लोकेशन कोड नं० Location Code No.	
		मैनुअल Manual	कम्प्यूटर Computer
1	2	3	4
120.	Hatheri	61/60/200/6	61/0060/0200/0006
121.	Hayatpur	61/60/200/207	61/0060/0200/0207
122.	Hetimpur	61/60/200/193	61/0060/0200/0193
123.	Himayumardan	61/60/200/101	61/0060/0200/0101
124.	Hinauti	61/60/200/97	61/0060/0200/0097
125.	Hinauti	61/60/200/147	61/0060/0200/0147
126.	Hiramanpur	61/60/200/194	61/0060/0200/0194
127.	Imalia	61/60/200/40	61/0060/0200/0040
128.	Inder Purwa	61/60/200/2	61/0060/0200/0002
129.	Indra Purwa	61/60/200/56	61/0060/0200/0056
130.	Isahul	61/60/200/55	61/0060/0200/0055
131.	Ismailpur	61/60/200/109	61/0060/0200/0109
132.	Jagriya	61/60/200/222	61/0060/0200/0222
133.	Jahanpur	61/60/200/286	61/0060/0200/0286
134.	Jalalpur	61/60/200/47	61/0060/0200/0047
135.	Jamahi	61/60/200/239	61/0060/0200/0239
136.	Jamua	61/60/200/75	61/0060/0200/0075
137.	Jamuwa	61/60/200/133	61/0060/0200/0133
138.	Jangal Churia	61/60/200/214	61/0060/0200/0214
139.	Janipur	61/60/200/278	61/0060/0200/0278
140.	Jianpurwa	61/60/200/150	61/0060/0200/0150
141.	Jogiya Kalan	61/60/200/177	61/0060/0200/0177
142.	Jogiya Khurd	61/60/200/178	61/0060/0200/0178
143.	Kadirganj	61/60/200/232	61/0060/0200/0232

क्रम सं० Sl. No.	ग्राम का नाम Name of Village	लोकेशन कोड नं० Location Code No.	
		मैनुअल Manual	कम्प्यूटर Computer
1	2	3	4
144.	Kakoriya	61/60/200/88	61/0060/0200/0088
145.	Kalyani Chak	61/60/200/173	61/0060/0200/0173
146.	Kamti Kalan	61/60/200/17	61/0060/0200/0017
147.	Kamti Khurd	61/60/200/18	61/0060/0200/0018
148.	Karam Chak	61/60/200/49	61/0060/0200/0049
149.	Karaundha Baluhawa	61/60/200/209	61/0060/0200/0209
150.	Karavadia	61/60/200/164	61/0060/0200/0164
151.	Karemuan	61/60/200/4	61/0060/0200/0004
152.	Karma	61/60/200/74	61/0060/0200/0074
153.	Kataria	61/60/200/270	61/0060/0200/0270
154.	Kataria	61/60/200/11	61/0060/0200/0011
155.	Kathar	61/60/200/241	61/0060/0200/0241
156.	Keradih	61/60/200/240	61/0060/0200/0240
157.	Kharaudha	61/60/200/224	61/0060/0200/0224
158.	Kharid	61/60/200/3	61/0060/0200/0003
159.	Khemayatpur	61/60/200/120	61/0060/0200/0120
160.	Kodo Chak	61/60/200/85	61/0060/0200/0085
161.	Kotauli	61/60/200/41	61/0060/0200/0041
162.	Kudara	61/60/200/128	61/0060/0200/0128
163.	Kunda Hemaiya	61/60/200/212	61/0060/0200/0212
164.	Kurthiya	61/60/200/69	61/0060/0200/0069
165.	Kusahi	61/60/200/162	61/0060/0200/0162
166.	Kusumha	61/60/200/170	61/0060/0200/0170
167.	Kutlupur	61/60/200/24	61/0060/0200/0024

क्रम सं० Sl. No.	ग्राम का नाम Name of Village	लोकेशन कोड नं० Location Code No.	
		मैनुअल Manual	कम्प्यूटर Computer
1	2	3	4
168.	Kuwan	61/60/200/35	61/0060/0200/0035
169.	Lalpur	61/60/200/253	61/0060/0200/0253
170.	Lamhiya	61/60/200/161	61/0060/0200/0161
171.	Lathaura	61/60/200/39	61/0060/0200/0039
172.	Lathiya Kalan	61/60/200/158	61/0060/0200/0158
173.	Lathiya Khurd	61/60/200/157	61/0060/0200/0157
174.	Lewa Mu. Chittari	61/60/200/70	61/0060/0200/0070
175.	Lodawar	61/60/200/254	61/0060/0200/0254
176.	Lohar Purwa	61/60/200/98	61/0060/0200/0098
177.	Magardaha	61/60/200/30	61/0060/0200/0030
178.	Mahadeopur Kalan	61/60/200/272	61/0060/0200/0272
179.	Mahadeopur Khurd	61/60/200/271	61/0060/0200/0271
180.	Mahaliya	61/60/200/215	61/0060/0200/0215
181.	Mainpur	61/60/200/102	61/0060/0200/0102
182.	Manorathpur	61/60/200/107	61/0060/0200/0107
183.	Mansapur	61/60/200/237	61/0060/0200/0237
184.	Mathgawan Mu.pipariya	61/60/200/115	61/0060/0200/0115
185.	Matihani	61/60/200/134	61/0060/0200/0134
186.	Mawaiya	61/60/200/71	61/0060/0200/0071
187.	Milki Chak	61/60/200/153	61/0060/0200/0153
188.	Misir Pura	61/60/200/160	61/0060/0200/0160
189.	Mobarakpur	61/60/200/145	61/0060/0200/0145
190.	Mohammadabad	61/60/200/255	61/0060/0200/0255
191.	Mohammadpur	61/60/200/155	61/0060/0200/0155

क्रम सं० Sl. No.	ग्राम का नाम Name of Village	लोकेशन कोड नं० Location Code No.	
		मैनुअल Manual	कम्प्यूटर Computer
1	2	3	4
192.	Mojhgawan	61/60/200/151	61/0060/0200/0151
193.	Muglalpurwa	61/60/200/246	61/0060/0200/0246
194.	Murarpur	61/60/200/281	61/0060/0200/0281
195.	Murhahua	61/60/200/103	61/0060/0200/0103
196.	Murhhua	61/60/200/198	61/0060/0200/0198
197.	Musahebpur	61/60/200/288	61/0060/0200/0288
198.	Muzaffarpur	61/60/200/276	61/0060/0200/0276
199.	Nadawa	61/60/200/144	61/0060/0200/0144
200.	Nagrajpur	61/60/200/124	61/0060/0200/0124
201.	Narharpur	61/60/200/81	61/0060/0200/0081
202.	Nasartha	61/60/200/12	61/0060/0200/0012
203.	Naudiha	61/60/200/167	61/0060/0200/0167
204.	Nebi Khurd	61/60/200/77	61/0060/0200/0077
205.	Newaj Ganj	61/60/200/195	61/0060/0200/0195
206.	Nobi Kalan	61/60/200/110	61/0060/0200/0110
207.	Pachphriya	61/60/200/185	61/0060/0200/0185
208.	Pachwaniya	61/60/200/238	61/0060/0200/0238
209.	Padari	61/60/200/59	61/0060/0200/0059
210.	Paharupur Khalasa	61/60/200/104	61/0060/0200/0104
211.	Paharupur Maphi	61/60/200/105	61/0060/0200/0105
212.	Pakari	61/60/200/82	61/0060/0200/0082
213.	Pandi	61/60/200/202	61/0060/0200/0202
214.	Parasrampur	61/60/200/37	61/0060/0200/0037
215.	Parhuhar	61/60/200/230	61/0060/0200/0230

क्रम सं० Sl. No.	ग्राम का नाम Name of Village	लोकेशन कोड नं० Location Code No.	
		मैनुअल Manual	कम्प्यूटर Computer
1	2	3	4
216.	Parsia Kalan	61/60/200/122	61/0060/0200/0122
217.	Parsia Khurd	61/60/200/123	61/0060/0200/0123
218.	Parsotampur	61/60/200/219	61/0060/0200/0219
219.	Parvatpur	61/60/200/121	61/0060/0200/0121
220.	Pathraulia	61/60/200/190	61/0060/0200/0190
221.	Patna	61/60/200/1	61/0060/0200/0001
222.	Piparhat	61/60/200/274	61/0060/0200/0274
223.	Pipari Khurd	61/60/200/96	61/0060/0200/0096
224.	Piparkharia	61/60/200/149	61/0060/0200/0149
225.	Pipra Kalan	61/60/200/93	61/0060/0200/0093
226.	Pipriya	61/60/200/116	61/0060/0200/0116
227.	Piraillipur	61/60/200/242	61/0060/0200/0242
228.	Pitpur	61/60/200/284	61/0060/0200/0284
229.	Pokhar Bhita	61/60/200/119	61/0060/0200/0119
230.	Prabhu Narainpur	61/60/200/208	61/0060/0200/0208
231.	Premapur	61/60/200/275	61/0060/0200/0275
232.	Purana Dih	61/60/200/213	61/0060/0200/0213
233.	Pursotampur Kalan	61/60/200/282	61/0060/0200/0282
234.	Pursotampur Khurd	61/60/200/279	61/0060/0200/0279
235.	Raghopur	61/60/200/210	61/0060/0200/0210
236.	Raghunathpur	61/60/200/273	61/0060/0200/0273
237.	Ram Laximanpur Kala	61/60/200/112	61/0060/0200/0112
238.	Ram Laximanpur Khurd	61/60/200/111	61/0060/0200/0111
239.	Rampur	61/60/200/277	61/0060/0200/0277

क्रम सं० Sl. No.	ग्राम का नाम Name of Village	लोकेशन कोड नं० Location Code No.	
		मैनुअल Manual	कम्प्यूटर Computer
1	2	3	4
240.	Rampur	61/60/200/171	61/0060/0200/0171
241.	Rampur Chamrahi	61/60/200/92	61/0060/0200/0092
242.	Rampur Kala	61/60/200/106	61/0060/0200/0106
243.	Rasulpur Kalan	61/60/200/262	61/0060/0200/0262
244.	Rasulpur Khurd	61/60/200/261	61/0060/0200/0261
245.	Ratigarh	61/60/200/143	61/0060/0200/0143
246.	Rukunpur	61/60/200/146	61/0060/0200/0146
247.	Sadapur	61/60/200/156	61/0060/0200/0156
248.	Sadipur	61/60/200/176	61/0060/0200/0176
249.	Sahamatpur	61/60/200/137	61/0060/0200/0137
250.	Sahpurwa	61/60/200/64	61/0060/0200/0064
251.	Salaya	61/60/200/266	61/0060/0200/0266
252.	Salempur	61/60/200/203	61/0060/0200/0203
253.	Semara	61/60/200/118	61/0060/0200/0118
254.	Semara	61/60/200/78	61/0060/0200/0078
255.	Semraur	61/60/200/228	61/0060/0200/0228
256.	Shahpur	61/60/200/76	61/0060/0200/0076
257.	Shahpurhata	61/60/200/248	61/0060/0200/0248
258.	Sheopur Lalpur	61/60/200/36	61/0060/0200/0036
259.	Sherpur	61/60/200/256	61/0060/0200/0256
260.	Sherpur	61/60/200/217	61/0060/0200/0217
261.	Shikar Ganj	61/60/200/175	61/0060/0200/0175
262.	Sikandarpur	61/60/200/220	61/0060/0200/0220
263.	Sikathia	61/60/200/66	61/0060/0200/0066

क्रम सं० Sl. No.	ग्राम का नाम Name of Village	लोकेशन कोड नं० Location Code No.	
		मैनुअल Manual	कम्प्यूटर Computer
1	2	3	4
264.	Siko	61/60/200/26	61/0060/0200/0026
265.	Sitapur	61/60/200/179	61/0060/0200/0179
266.	Son Barasa	61/60/200/197	61/0060/0200/0197
267.	Sonhul	61/60/200/259	61/0060/0200/0259
268.	Sota	61/60/200/25	61/0060/0200/0025
269.	Suhi	61/60/200/251	61/0060/0200/0251
270.	Sukhdeopur	61/60/200/62	61/0060/0200/0062
271.	Sumeswarpur	61/60/200/73	61/0060/0200/0073
272.	Supa	61/60/200/130	61/0060/0200/0130
273.	Surchakia	61/60/200/23	61/0060/0200/0023
274.	Surgujiya	61/60/200/16	61/0060/0200/0016
275.	Surthapur	61/60/200/138	61/0060/0200/0138
276.	Tajpur	61/60/200/180	61/0060/0200/0180
277.	Tajpur	61/60/200/260	61/0060/0200/0260
278.	Taktakpur	61/60/200/131	61/0060/0200/0131
279.	Talra	61/60/200/216	61/0060/0200/0216
280.	Tiari	61/60/200/53	61/0060/0200/0053
281.	Tilauri	61/60/200/257	61/0060/0200/0257
282.	Tiralokpur	61/60/200/99	61/0060/0200/0099
283.	Tursampur	61/60/200/182	61/0060/0200/0182
284.	Uchahara	61/60/200/169	61/0060/0200/0169
285.	Ujiyarpur	61/60/200/27	61/0060/0200/0027
286.	Usmanpur	61/60/200/174	61/0060/0200/0174
287.	Utraut	61/60/200/28	61/0060/0200/0028

क्रम सं० Sl. No.	ग्राम का नाम Name of Village	लोकेशन कोड नं० Location Code No.	
		मैनुअल Manual	कम्प्यूटर Computer
1	2	3	4
288.	Wahidpur	61/60/200/249	61/0060/0200/0249

क्रम सं० Sl. No.	ग्राम का नाम Name of Village	लोकेशन कोड नं० Location Code No.	
		मैनुअल Manual	कम्प्यूटर Computer
1	2	3	4
Tahsil : Chakiya		**C.D. Block : Sahabganj**	
1.	Amaon	61/60/210/377	61/0060/0210/0377
2.	Amarasipur	61/60/210/380	61/0060/0210/0380
3.	Anguarcatwa	61/60/210/411	61/0060/0210/0411
4.	Araji Chakia	61/60/210/332	61/0060/0210/0332
5.	Arari	61/60/210/360	61/0060/0210/0360
6.	Arazi Khurd	61/60/210/462	61/0060/0210/0462
7.	Arazi Krishnarpan	61/60/210/464	61/0060/0210/0464
8.	Arjikalan	61/60/210/455	61/0060/0210/0455
9.	Ataysat Ganj	61/60/210/393	61/0060/0210/0393
10.	Ban Bhikhampur	61/60/210/473	61/0060/0210/0473
11.	Bana Kalan	61/60/210/458	61/0060/0210/0458
12.	Banarsiya	61/60/210/454	61/0060/0210/0454
13.	Banauli	61/60/210/371	61/0060/0210/0371
14.	Bangalipur	61/60/210/414	61/0060/0210/0414
15.	Bangalipur	61/60/210/367	61/0060/0210/0367
16.	Baragaon	61/60/210/396	61/0060/0210/0396
17.	Barai Dih	61/60/210/365	61/0060/0210/0365
18.	Baraon	61/60/210/362	61/0060/0210/0362
19.	Baraura	61/60/210/361	61/0060/0210/0361
20.	Barhua	61/60/210/421	61/0060/0210/0421
21.	Bariyarpur	61/60/210/330	61/0060/0210/0330
22.	Basari	61/60/210/424	61/0060/0210/0424
23.	Batauwa	61/60/210/343	61/0060/0210/0343

क्रम सं० Sl. No.	ग्राम का नाम Name of Village	लोकेशन कोड नं० Location Code No.	
		मैनुअल Manual	कम्प्यूटर Computer
1	2	3	4
24.	Belawar	61/60/210/433	61/0060/0210/0433
25.	Ben	61/60/210/442	61/0060/0210/0442
26.	Bhaluhi	61/60/210/446	61/0060/0210/0446
27.	Bharuhia	61/60/210/323	61/0060/0210/0323
28.	Bhatpurwa	61/60/210/419	61/0060/0210/0419
29.	Bhatraul	61/60/210/291	61/0060/0210/0291
30.	Bhitia	61/60/210/316	61/0060/0210/0316
31.	Bhorsar	61/60/210/304	61/0060/0210/0304
32.	Bhur Kurha	61/60/210/344	61/0060/0210/0344
33.	Bhusikrit Purwa	61/60/210/313	61/0060/0210/0313
34.	Bilashpur	61/60/210/386	61/0060/0210/0386
35.	Bishunpurwa	61/60/210/408	61/0060/0210/0408
36.	Burha Maon	61/60/210/378	61/0060/0210/0378
37.	Chain Purwa	61/60/210/376	61/0060/0210/0376
38.	Chaknsopur	61/60/210/459	61/0060/0210/0459
39.	Chamaripur	61/60/210/429	61/0060/0210/0429
40.	Chandar Tali	61/60/210/407	61/0060/0210/0407
41.	Chhitampur	61/60/210/475	61/0060/0210/0475
42.	Dari Khalasha	61/60/210/341	61/0060/0210/0341
43.	Dari Maphi	61/60/210/342	61/0060/0210/0342
44.	Dehari Kalan	61/60/210/352	61/0060/0210/0352
45.	Dehari Khurd	61/60/210/353	61/0060/0210/0353
46.	Dhanariya Kala	61/60/210/438	61/0060/0210/0438
47.	Dhanariya Khurd	61/60/210/410	61/0060/0210/0410

क्रम सं० Sl. No.	ग्राम का नाम Name of Village	लोकेशन कोड नं० Location Code No.	
		मैनुअल Manual	कम्प्यूटर Computer
1	2	3	4
48.	Dhanariya Khurd	61/60/210/439	61/0060/0210/0439
49.	Dhannipur	61/60/210/434	61/0060/0210/0434
50.	Dhorhanpur	61/60/210/474	61/0060/0210/0474
51.	Dhunnu	61/60/210/402	61/0060/0210/0402
52.	Dumari	61/60/210/381	61/0060/0210/0381
53.	Dumaria	61/60/210/325	61/0060/0210/0325
54.	Ekauna	61/60/210/379	61/0060/0210/0379
55.	Fatehpur	61/60/210/450	61/0060/0210/0450
56.	Gajdhara	61/60/210/293	61/0060/0210/0293
57.	Galimapur	61/60/210/460	61/0060/0210/0460
58.	Gayapur	61/60/210/415	61/0060/0210/0415
59.	Ghatamapur	61/60/210/468	61/0060/0210/0468
60.	Ghorhsari	61/60/210/309	61/0060/0210/0309
61.	Ghurahupur	61/60/210/467	61/0060/0210/0467
62.	Govindipur	61/60/210/305	61/0060/0210/0305
63.	Habibpur	61/60/210/385	61/0060/0210/0385
64.	Harhaura	61/60/210/314	61/0060/0210/0314
65.	Hata	61/60/210/351	61/0060/0210/0351
66.	Hathmariya	61/60/210/440	61/0060/0210/0440
67.	Hawaspur	61/60/210/302	61/0060/0210/0302
68.	Hinauti	61/60/210/448	61/0060/0210/0448
69.	Ilia	61/60/210/350	61/0060/0210/0350
70.	Imilia	61/60/210/308	61/0060/0210/0308
71.	Isapur Kalan	61/60/210/466	61/0060/0210/0466

क्रम सं० Sl. No.	ग्राम का नाम Name of Village	लोकेशन कोड नं० Location Code No.	
		मैनुअल Manual	कम्प्यूटर Computer
1	2	3	4
72.	Isapur Khurd	61/60/210/465	61/0060/0210/0465
73.	Isargorhwa	61/60/210/452	61/0060/0210/0452
74.	Israulia	61/60/210/398	61/0060/0210/0398
75.	Itaujhiya	61/60/210/417	61/0060/0210/0417
76.	Jahangirpur	61/60/210/300	61/0060/0210/0300
77.	Janakpur	61/60/210/428	61/0060/0210/0428
78.	Jangalpur	61/60/210/346	61/0060/0210/0346
79.	Jenguri	61/60/210/317	61/0060/0210/0317
80.	Jigana	61/60/210/338	61/0060/0210/0338
81.	Kalani	61/60/210/366	61/0060/0210/0366
82.	Kalwari	61/60/210/294	61/0060/0210/0294
83.	Kalwari	61/60/210/326	61/0060/0210/0326
84.	Kanera	61/60/210/359	61/0060/0210/0359
85.	Karma	61/60/210/315	61/0060/0210/0315
86.	Karmed Karmedi	61/60/210/334	61/0060/0210/0334
87.	Karnaul	61/60/210/392	61/0060/0210/0392
88.	Katawa Mafi	61/60/210/406	61/0060/0210/0406
89.	Katkaulia	61/60/210/375	61/0060/0210/0375
90.	Kaurihar	61/60/210/436	61/0060/0210/0436
91.	Kawal Purwa Mafi	61/60/210/340	61/0060/0210/0340
92.	Kawalpurwa Mu. Ilia	61/60/210/349	61/0060/0210/0349
93.	Keraogaon	61/60/210/306	61/0060/0210/0306
94.	Khajhra	61/60/210/451	61/0060/0210/0451
95.	Kharaujha	61/60/210/447	61/0060/0210/0447

क्रम सं० Sl. No.	ग्राम का नाम Name of Village	लोकेशन कोड नं० Location Code No.	
		मैनुअल Manual	कम्प्यूटर Computer
1	2	3	4
96.	Khas	61/60/210/435	61/0060/0210/0435
97.	Khetipur	61/60/210/333	61/0060/0210/0333
98.	Khilach Rajdiha	61/60/210/331	61/0060/0210/0331
99.	Khkhra	61/60/210/320	61/0060/0210/0320
100.	Khojapur	61/60/210/425	61/0060/0210/0425
101.	Kirhira	61/60/210/301	61/0060/0210/0301
102.	Kusaha	61/60/210/319	61/0060/0210/0319
103.	Kusdehara	61/60/210/337	61/0060/0210/0337
104.	Lakhobhara	61/60/210/404	61/0060/0210/0404
105.	Lataon	61/60/210/295	61/0060/0210/0295
106.	Ledawa Kalan	61/60/210/369	61/0060/0210/0369
107.	Ledawa Khurd	61/60/210/368	61/0060/0210/0368
108.	Lehara Khas	61/60/210/374	61/0060/0210/0374
109.	Lewa Mu. Kirhara	61/60/210/297	61/0060/0210/0297
110.	Macwal	61/60/210/387	61/0060/0210/0387
111.	Madra	61/60/210/363	61/0060/0210/0363
112.	Magaraha	61/60/210/307	61/0060/0210/0307
113.	Magraur	61/60/210/437	61/0060/0210/0437
114.	Maharathpur	61/60/210/390	61/0060/0210/0390
115.	Mahraur	61/60/210/357	61/0060/0210/0357
116.	Majhui	61/60/210/345	61/0060/0210/0345
117.	Maldan	61/60/210/355	61/0060/0210/0355
118.	Malhar	61/60/210/470	61/0060/0210/0470
119.	Mankapara	61/60/210/418	61/0060/0210/0418

क्रम सं० Sl. No.	ग्राम का नाम Name of Village	लोकेशन कोड नं० Location Code No.	
		मैनुअल *Manual*	कम्प्यूटर *Computer*
1	2	3	4
120.	Masoi	61/60/210/312	61/0060/0210/0312
121.	Mobarakpur	61/60/210/469	61/0060/0210/0469
122.	Mohammadpur	61/60/210/321	61/0060/0210/0321
123.	Mohanpurwa	61/60/210/445	61/0060/0210/0445
124.	Muhiuddinpur	61/60/210/461	61/0060/0210/0461
125.	Musakhand	61/60/210/472	61/0060/0210/0472
126.	Nasopur	61/60/210/456	61/0060/0210/0456
127.	Naudiha	61/60/210/303	61/0060/0210/0303
128.	Naukatawan	61/60/210/289	61/0060/0210/0289
129.	Nichot Kalan	61/60/210/347	61/0060/0210/0347
130.	Nichot Khurd	61/60/210/348	61/0060/0210/0348
131.	Nikandopur	61/60/210/431	61/0060/0210/0431
132.	Pachpara	61/60/210/322	61/0060/0210/0322
133.	Paharapur	61/60/210/324	61/0060/0210/0324
134.	Palpur	61/60/210/416	61/0060/0210/0416
135.	Panapur	61/60/210/463	61/0060/0210/0463
136.	Parariya	61/60/210/409	61/0060/0210/0409
137.	Parmandapur	61/60/210/327	61/0060/0210/0327
138.	Partap Chak	61/60/210/405	61/0060/0210/0405
139.	Pasthua	61/60/210/339	61/0060/0210/0339
140.	Patsar	61/60/210/471	61/0060/0210/0471
141.	Perukia	61/60/210/403	61/0060/0210/0403
142.	Raksaha	61/60/210/399	61/0060/0210/0399
143.	Ram Mando	61/60/210/290	61/0060/0210/0290

क्रम सं० Sl. No.	ग्राम का नाम Name of Village	लोकेशन कोड नं० Location Code No.	
		मैनुअल Manual	कम्प्यूटर Computer
1	2	3	4
144.	Rampur	61/60/210/335	61/0060/0210/0335
145.	Rampur Mu. Dhunno	61/60/210/401	61/0060/0210/0401
146.	Ramshala	61/60/210/426	61/0060/0210/0426
147.	Rasiya	61/60/210/413	61/0060/0210/0413
148.	Rohakh	61/60/210/328	61/0060/0210/0328
149.	Rohakhi	61/60/210/329	61/0060/0210/0329
150.	Saidupur	61/60/210/422	61/0060/0210/0422
151.	Salawatpur	61/60/210/430	61/0060/0210/0430
152.	Salaya	61/60/210/444	61/0060/0210/0444
153.	Saraiya	61/60/210/423	61/0060/0210/0423
154.	Sari Murkawal	61/60/210/389	61/0060/0210/0389
155.	Saringpur	61/60/210/358	61/0060/0210/0358
156.	Sawalsot	61/60/210/354	61/0060/0210/0354
157.	Semara	61/60/210/384	61/0060/0210/0384
158.	Semraura	61/60/210/449	61/0060/0210/0449
159.	Shahab Ganj	61/60/210/383	61/0060/0210/0383
160.	Shahpur	61/60/210/432	61/0060/0210/0432
161.	Shahpurwa Kalan	61/60/210/310	61/0060/0210/0310
162.	Shahpurwa Khurd	61/60/210/311	61/0060/0210/0311
163.	Shampur	61/60/210/420	61/0060/0210/0420
164.	Shapurwa Mu. Kanera	61/60/210/370	61/0060/0210/0370
165.	Sheopur Mafi	61/60/210/395	61/0060/0210/0395
166.	Sherwa	61/60/210/412	61/0060/0210/0412
167.	Siaghraul	61/60/210/292	61/0060/0210/0292

क्रम सं० Sl. No.	ग्राम का नाम Name of Village	लोकेशन कोड नं० Location Code No.	
		मैनुअल Manual	कम्प्यूटर Computer
1	2	3	4
168.	Sihar	61/60/210/443	61/0060/0210/0443
169.	Sihoria	61/60/210/364	61/0060/0210/0364
170.	Sirsiya	61/60/210/373	61/0060/0210/0373
171.	Sobantha	61/60/210/394	61/0060/0210/0394
172.	Sultanpur	61/60/210/457	61/0060/0210/0457
173.	Surhua	61/60/210/391	61/0060/0210/0391
174.	Takia Mahraur	61/60/210/356	61/0060/0210/0356
175.	Takiyashah Bhola	61/60/210/299	61/0060/0210/0299
176.	Tala	61/60/210/476	61/0060/0210/0476
177.	Tetrahula	61/60/210/453	61/0060/0210/0453
178.	Thekha	61/60/210/397	61/0060/0210/0397
179.	Tiara	61/60/210/388	61/0060/0210/0388
180.	Tiara	61/60/210/441	61/0060/0210/0441
181.	Tulapur	61/60/210/298	61/0060/0210/0298
182	Turuk Purwa	61/60/210/336	61/0060/0210/0336
183.	Udaipura	61/60/210/296	61/0060/0210/0296
184.	Ujari Katwa	61/60/210/372	61/0060/0210/0372
185.	Unninibi	61/60/210/318	61/0060/0210/0318
186.	Usari	61/60/210/427	61/0060/0210/0427
187.	Vayapur	61/60/210/400	61/0060/0210/0400
188.	Wallipur	61/60/210/382	61/0060/0210/0382

क्रम सं० Sl. No.	ग्राम का नाम Name of Village	लोकेशन कोड नं० Location Code No.	
		मैनुअल Manual	कम्प्यूटर Computer
1	2	3	4
Tahsil : Chakiya		**C.D. Block : Naugarh**	
1.	Amdhha Charanpur	61/60/220/538	61/0060/0220/0538
2.	Amritpur	61/60/220/529	61/0060/0220/0529
3.	Atrawa	61/60/220/553	61/0060/0220/0553
4.	Aurahi	61/60/220/550	61/0060/0220/0550
5.	Aurwatand	61/60/220/509	61/0060/0220/0509
6.	Baghi	61/60/220/534	61/0060/0220/0534
7.	Bairgarh	61/60/220/605	61/0060/0220/0605
8.	Bajardiha	61/60/220/596	61/0060/0220/0596
9.	Baliari	61/60/220/491	61/0060/0220/0491
10.	Baluhawa Adhar	61/60/220/486	61/0060/0220/0486
11.	Baraur	61/60/220/493	61/0060/0220/0493
12.	Barawadih	61/60/220/595	61/0060/0220/0595
13.	Barbaspur	61/60/220/603	61/0060/0220/0603
14.	Baruwa	61/60/220/589	61/0060/0220/0589
15.	Barwatand	61/60/220/567	61/0060/0220/0567
16.	Basauli	61/60/220/563	61/0060/0220/0563
17.	Basua Arhar	61/60/220/481	61/0060/0220/0481
18.	Batas Tand	61/60/220/523	61/0060/0220/0523
19.	Batauwa	61/60/220/544	61/0060/0220/0544
20.	Bhadahi	61/60/220/600	61/0060/0220/0600
21.	Bhaipur Bijaura	61/60/220/577	61/0060/0220/0577
22.	Bhaisarha	61/60/220/477	61/0060/0220/0477
23.	Bhaisaura	61/60/220/565	61/0060/0220/0565

क्रम सं० Sl. No.	ग्राम का नाम Name of Village	लोकेशन कोड नं० Location Code No.	
		मैनुअल Manual	कम्प्यूटर Computer
1	2	3	4
24.	Bhardura	61/60/220/554	61/0060/0220/0554
25.	Bhatawadih	61/60/220/594	61/0060/0220/0594
26.	Bijaidih	61/60/220/548	61/0060/0220/0548
27.	Binayakpur	61/60/220/527	61/0060/0220/0527
28.	Bindrawan	61/60/220/528	61/0060/0220/0528
29.	Bishesarpur	61/60/220/555	61/0060/0220/0555
30.	Bodalpur	61/60/220/537	61/0060/0220/0537
31.	Bojh	61/60/220/549	61/0060/0220/0549
32.	Burhan	61/60/220/478	61/0060/0220/0478
33.	Chahalawa	61/60/220/501	61/0060/0220/0501
34.	Chakar Ghatta	61/60/220/585	61/0060/0220/0585
35.	Chamer Bandh	61/60/220/545	61/0060/0220/0545
36.	Char Chuiya	61/60/220/579	61/0060/0220/0579
37.	Chikani	61/60/220/606	61/0060/0220/0606
38.	Chuppepur	61/60/220/547	61/0060/0220/0547
39.	Dakahi	61/60/220/482	61/0060/0220/0482
40.	Danogarha	61/60/220/581	61/0060/0220/0581
41.	Deo Dattpur	61/60/220/591	61/0060/0220/0591
42.	Deokhat	61/60/220/530	61/0060/0220/0530
43.	Deori Kalan	61/60/220/511	61/0060/0220/0511
44.	Deori Khurd	61/60/220/508	61/0060/0220/0508
45.	Derora	61/60/220/566	61/0060/0220/0566
46.	Dhankuawari Kalan	61/60/220/611	61/0060/0220/0611
47.	Dhankuawari Khurd	61/60/220/610	61/0060/0220/0610

क्रम सं० Sl. No.	ग्राम का नाम Name of Village	लोकेशन कोड नं० Location Code No.	
		मैनुअल Manual	कम्प्यूटर Computer
1	2	3	4
48.	Dhaurwa	61/60/220/576	61/0060/0220/0576
49.	Dhawathw	61/60/220/495	61/0060/0220/0495
50.	Dhobahi	61/60/220/514	61/0060/0220/0514
51.	Dhusuria	61/60/220/479	61/0060/0220/0479
52.	Dhusurianawa Bandh	61/60/220/614	61/0060/0220/0614
53.	Dumaria	61/60/220/542	61/0060/0220/0542
54.	Gahila	61/60/220/521	61/0060/0220/0521
55.	Gangapur	61/60/220/599	61/0060/0220/0599
56.	Ghrhwa	61/60/220/592	61/0060/0220/0592
57.	Golabad	61/60/220/536	61/0060/0220/0536
58.	Gothauli	61/60/220/483	61/0060/0220/0483
59.	Hanumanpur	61/60/220/564	61/0060/0220/0564
60.	Hardahawa	61/60/220/590	61/0060/0220/0590
61.	Haria Bandh	61/60/220/546	61/0060/0220/0546
62.	Hathini	61/60/220/522	61/0060/0220/0522
63.	Hinaut Ghat	61/60/220/492	61/0060/0220/0492
64.	Horila	61/60/220/515	61/0060/0220/0515
65.	Imauadih	61/60/220/574	61/0060/0220/0574
66.	Jai Mohani	61/60/220/571	61/0060/0220/0571
67.	Jaljalawa	61/60/220/578	61/0060/0220/0578
68.	Jamsot	61/60/220/518	61/0060/0220/0518
69.	Jamsoti	61/60/220/480	61/0060/0220/0480
70.	Janakpur	61/60/220/572	61/0060/0220/0572
71.	Jarhar	61/60/220/580	61/0060/0220/0580

क्रम सं० Sl. No.	ग्राम का नाम Name of Village	लोकेशन कोड नं० Location Code No.	
		मैनुअल Manual	कम्प्यूटर Computer
1	2	3	4
72.	Jatmohni Posta	61/60/220/499	61/0060/0220/0499
73.	Jhaaria Urf Haribandh	61/60/220/598	61/0060/0220/0598
74.	Jhumaria	61/60/220/540	61/0060/0220/0540
75.	Karmath Chuwan	61/60/220/504	61/0060/0220/0504
76.	Kashi Jhor	61/60/220/506	61/0060/0220/0506
77.	Kashipur	61/60/220/613	61/0060/0220/0613
78.	Kesar	61/60/220/608	61/0060/0220/0608
79.	Khatkharia	61/60/220/602	61/0060/0220/0602
80.	Kolharia	61/60/220/502	61/0060/0220/0502
81.	Kubradih	61/60/220/612	61/0060/0220/0612
82.	Lachhtminpur	61/60/220/587	61/0060/0220/0587
83.	Laltapur	61/60/220/562	61/0060/0220/0562
84.	Latmarwa	61/60/220/490	61/0060/0220/0490
85.	Lauwari Kalan	61/60/220/488	61/0060/0220/0488
86.	Lauwari Khurd	61/60/220/489	61/0060/0220/0489
87.	Lerhaka	61/60/220/484	61/0060/0220/0484
88.	Lohsania	61/60/220/558	61/0060/0220/0558
89.	Lolar Chuwan	61/60/220/487	61/0060/0220/0487
90.	Mahadeopur	61/60/220/601	61/0060/0220/0601
91.	Mahuwari	61/60/220/500	61/0060/0220/0500
92.	Majhagain	61/60/220/560	61/0060/0220/0560
93.	Majhgawan	61/60/220/569	61/0060/0220/0569
94.	Malewar	61/60/220/532	61/0060/0220/0532
95.	Malwaria	61/60/220/526	61/0060/0220/0526

क्रम सं० Sl. No.	ग्राम का नाम Name of Village	लोकेशन कोड नं० Location Code No.	
		मैनुअल Manual	कम्प्यूटर Computer
1	2	3	4
96.	Malwaria	61/60/220/507	61/0060/0220/0507
97.	Mangrahi	61/60/220/513	61/0060/0220/0513
98.	Murwatia	61/60/220/541	61/0060/0220/0541
99.	Narkait	61/60/220/498	61/0060/0220/0498
100.	Narwadapur	61/60/220/570	61/0060/0220/0570
101.	Naudthawa	61/60/220/539	61/0060/0220/0539
102.	Naugarh	61/60/220/535	61/0060/0220/0535
103.	Nonawat	61/60/220/512	61/0060/0220/0512
104.	Pachkeria	61/60/220/588	61/0060/0220/0588
105.	Pandi	61/60/220/503	61/0060/0220/0503
106.	Parahawa	61/60/220/597	61/0060/0220/0597
107.	Pararia	61/60/220/609	61/0060/0220/0609
108.	Parhoti	61/60/220/607	61/0060/0220/0607
109.	Parsahawa	61/60/220/586	61/0060/0220/0586
110.	Parsia	61/60/220/582	61/0060/0220/0582
111.	Pathraur	61/60/220/517	61/0060/0220/0517
112.	Pharasa	61/60/220/552	61/0060/0220/0552
113.	Piparahi	61/60/220/556	61/0060/0220/0556
114.	Rampur Chikanwa	61/60/220/584	61/0060/0220/0584
115.	Rithia	61/60/220/543	61/0060/0220/0543
116.	Saharastal	61/60/220/559	61/0060/0220/0559
117.	Sapahar	61/60/220/505	61/0060/0220/0505
118.	Satyanarayanpur	61/60/220/593	61/0060/0220/0593
119.	Sehuwa	61/60/220/496	61/0060/0220/0496

क्रम सं० Sl. No.	ग्राम का नाम Name of Village	लोकेशन कोड नं० Location Code No.	
		मैनुअल Manual	कम्प्यूटर Computer
1	2	3	4
120.	Sehuwanar	61/60/220/510	61/0060/0220/0510
121.	Semara Arzi	61/60/220/533	61/0060/0220/0533
122.	Semara Kusahi	61/60/220/531	61/0060/0220/0531
123.	Semariya	61/60/220/494	61/0060/0220/0494
124.	Semarsa Dhopur	61/60/220/516	61/0060/0220/0516
125.	Shahpur	61/60/220/519	61/0060/0220/0519
126.	Shamaserpur	61/60/220/551	61/0060/0220/0551
127.	Sheopur	61/60/220/525	61/0060/0220/0525
128.	Shripur	61/60/220/497	61/0060/0220/0497
129.	Sitadhar	61/60/220/615	61/0060/0220/0615
130.	Sonawar	61/60/220/575	61/0060/0220/0575
131.	Sonephul	61/60/220/520	61/0060/0220/0520
132.	Sukhdeopur	61/60/220/524	61/0060/0220/0524
133.	Suruhuria	61/60/220/485	61/0060/0220/0485
134.	Tekuria	61/60/220/583	61/0060/0220/0583
135.	Tendua	61/60/220/568	61/0060/0220/0568
136.	Tendui	61/60/220/604	61/0060/0220/0604
137.	Thatwa	61/60/220/561	61/0060/0220/0561
138.	Tiwaripur	61/60/220/573	61/0060/0220/0573
139.	Uditpur	61/60/220/557	61/0060/0220/0557

नगरीय प्राथमिक जनगणना सार
URBAN PRIMARY CENSUS ABSTRACT

लोकेशन कोड नं०	नगर/वार्ड का नाम	नगर/वार्ड का क्षेत्रफल (वर्ग कि.मी.में)	आवाद आवासीय मकानों की संख्या	परिवारों की संख्या	कुल जनसंख्या (संस्थागत और बेघर जनसंख्या सहित)			0-6 आयु समूह की कुल जनसंख्या		
Location Code Number	Name of Town/Ward	Area of Town/ Ward (in Sq. Kms.)	No. of Occupied Residential Houses	No. of Households	Total Population (Including Institutional and Houseless Population)			Total Population in the age-group (0 - 6)		
					व्य० P	पु० M	स्त्री० F	व्य० P	पु० M	स्त्री० F
1	2	3	4	5	6	7	8	9	10	11
1000	Bhadohi M.B.	8.00	6984	7257	64010	34547	29463	14315	7415	6900
1	Rajpura	1.00	670	678	5421	3015	2406	1147	594	553
2	Ahamd Ganj	0.46	279	284	2763	1471	1292	557	300	257
3	Pachbhya	0.34	455	456	4343	2350	1993	860	455	405
4	Jmund	0.34	367	393	3655	1943	1712	822	433	389
5	Bazar Salawat Khan	0.48	337	337	3298	1784	1514	664	324	340
6	Nurkhapur	0.40	375	376	3663	1977	1686	862	472	390
7	Jallapur	0.60	216	227	1951	1124	827	384	226	158
8	Mathurapur	0.60	565	608	5266	2889	2377	1266	639	627
9	Jahidpur	0.60	185	185	1700	923	777	382	241	141
10	Daropur	0.53	605	612	5306	2879	2427	1242	611	631
11	Katara	0.40	348	350	3004	1571	1433	630	315	315
12	Maryada Patti	0.85	466	492	4111	2197	1914	929	469	460
13	Kaqzipur	0.40	449	457	4718	2444	2274	1082	513	569
14	Pirkhapur	0.30	884	954	7866	4302	3564	1843	980	863
15	Jallalpur	0.30	493	539	4099	2232	1867	995	516	479
16	Takiya Kallan Shah	0.40	290	309	2846	1446	1400	650	327	323
1030	Suriyawan T.A.	3.54	1505	1533	12304	6645	5659	2933	1604	1329
1	Gandhi Nagar	0.33	110	114	1301	697	604	266	134	132
2	Sanjay Nagar	0.45	209	211	1479	856	623	305	185	120
3	Jai Praksh Nagar	0.31	131	145	1186	616	570	271	151	120
4	Ashok Nagar	0.31	136	137	1101	573	528	399	268	131
5	Saheed Nagar	0.30	71	71	641	340	301	142	77	65
6	Ambedker Nagar	0.31	144	147	1120	597	523	282	153	129
7	Azad Nagar	0.35	149	149	1380	746	634	313	168	145

नगरीय प्राथमिक जनगणना सार
URBAN PRIMARY CENSUS ABSTRACT

लोकेशन कोड नं०	नगर/वार्ड का नाम	नगर/वार्ड का क्षेत्रफल (वर्ग कि.मी.में)	अनुसूचित जातियाँ		अनुसूचित जनजातियाँ		साक्षर		मुख्य काम करने वालों की औद्योगिक श्रेणी Industrial Category of Main Workers					
									कुल मुख्य काम करने वाले		काश्तकार		खेतिहर मजदूर	
Location Code Number	Name of Town/Ward	Area of Town/ Ward (in Sq. Kms.)	Scheduled Castes		Scheduled Tribes		Literates		Total Main Workers		Cultivators		Agricultural Labourers	
									(I-IX)		(I)		(II)	
			पु० M	स्त्री० F	पु० M	स्त्री० F	पु० M	स्त्री० F	पु० M	स्त्री० F	पु० M	स्त्री० F	पु० M	स्त्री० F
1	2	3	12	13	14	15	16	17	18	19	20	21	22	23
1000	Bhadohi M.B.	8.00	3902	3362	--	--	15456	7014	15905	1090	429	65	356	19
1	Rajpura	1.00	550	455	--	--	1208	422	1506	63	141	6	147	1
2	Ahamd Ganj	0.46	41	31	--	--	958	528	678	123	6	--	--	1
3	Pachbhya	0.34	--	--	--	--	1221	682	1026	121	5	--	--	--
4	Jmund	0.34	3	2	--	--	605	359	705	46	--	--	1	--
5	Bazar Salawat Khan	0.48	--	--	--	--	828	379	936	28	10	--	1	--
6	Nurkhapur	0.40	--	--	--	--	740	299	818	5	4	--	--	--
7	Jallapur	0.60	282	219	--	--	481	137	578	7	20	--	29	--
8	Mathurapur	0.60	432	416	--	--	1401	413	1241	29	31	--	8	--
9	Jahidpur	0.60	253	211	--	--	467	75	374	13	36	1	41	2
10	Daropur	0.53	358	298	--	--	1242	564	1364	313	46	20	40	12
11	Katara	0.40	113	128	--	--	1060	686	747	36	4	1	2	--
12	Maryada Patti	0.85	482	434	--	--	935	398	1090	22	14	--	41	--
13	Kaqzipur	0.40	19	18	--	--	1245	810	1058	44	6	1	5	1
14	Pirkhapur	0.30	894	730	--	--	1695	573	2098	180	87	36	2	2
15	Jallalpur	0.30	468	412	--	--	569	138	1030	45	18	--	38	--
16	Takiya Kallan Shah	0.40	7	8	--	--	801	551	656	15	1	--	1	--
1030	Suriyawan T.A.	3.54	1296	1151	--	--	3526	1095	2845	480	518	55	260	116
1	Gandhi Nagar	0.33	20	25	--	--	330	69	301	212	27	4	13	5
2	Sanjay Nagar	0.45	114	89	--	--	333	45	328	9	185	1	11	4
3	Jai Praksh Nagar	0.31	21	10	--	--	373	142	294	45	71	5	6	1
4	Ashok Nagar	0.31	176	166	--	--	266	91	266	78	76	--	41	72
5	Saheed Nagar	0.30	--	--	--	--	240	124	139	7	58	1	--	1
6	Ambedker Nagar	0.31	410	370	--	--	275	55	266	5	2	--	33	--
7	Azad Nagar	0.35	--	--	--	--	458	128	338	18	5	--	1	--

नगरीय प्राथमिक जनगणना सार
URBAN PRIMARY CENSUS ABSTRACT

लोकेशन कोड नं० Location Code Number	नगर/वार्ड का नाम Name of Town/Ward	नगर/वार्ड का क्षेत्रफल (वर्ग कि.मी.में) Area of Town/ Ward (in Sq. Kms.)	मुख्य काम करने वालों की औद्योगिक श्रेणी Industrial Category of Main Workers									
			पशुपालन, जंगलात में काम करना, मछली पकड़ना, शिकार और बागान, फलोद्यान और संबन्धित Livestock, Forestry, Fishing, Hunting and Plantation, Orchards & Allied activities		खनन और उत्खनन Mining and Quarrying		पारिवारिक उद्योग में विनिर्माण संसाधन, सर्विसिंग और मरम्मत कार्य V(अ) Manufacturing, Processing, Servicing and Repairs in Household Industry		पारिवारिक उद्योग से भिन्न विर्निमाण, संसाधन, सर्विसिंग और मरम्मत कार्य V(ब) Manufacturing, Processing, Servicing and Repairs in other than Household Industry		निर्माण Construction	
			(III)		(IV)		V(a)		V(b)		(VI)	
			पु० M	स्त्री० F	पु० M	स्त्री० F	पु० M	स्त्री० F	पु० M	स्त्री० F	पु० M	स्त्री० F
1	2	3	24	25	26	27	28	29	30	31	32	33
1000	Bhadohi M.B.	8.00	104	--	3	--	2578	192	8034	583	221	4
1	Rajpura	1.00	34	--	--	--	92	4	544	18	50	3
2	Ahamd Ganj	0.46	2	--	--	--	128	25	277	77	1	--
3	Pachbhya	0.34	1	--	--	--	15	19	690	69	2	--
4	Jmund	0.34	2	--	--	--	64	2	403	28	2	--
5	Bazar Salawat Khan	0.48	1	--	--	--	323	9	407	11	11	--
6	Nurkhapur	0.40	--	--	--	--	148	2	573	2	--	--
7	Jallapur	0.60	1	--	1	--	75	4	334	2	14	--
8	Mathurapur	0.60	2	--	--	--	465	11	550	10	11	--
9	Jahidpur	0.60	1	--	--	--	--	--	186	1	3	--
10	Daropur	0.53	10	--	--	--	233	61	724	206	18	--
11	Katara	0.40	3	--	2	--	119	7	169	3	10	--
12	Maryada Patti	0.85	--	--	--	--	108	4	685	10	7	--
13	Kaqzipur	0.40	--	--	--	--	124	1	768	38	3	1
14	Pirkhapur	0.30	2	--	--	--	381	39	980	74	76	--
15	Jallalpur	0.30	42	--	--	--	192	4	504	29	9	--
16	Takiya Kallan Shah	0.40	3	--	--	--	111	--	240	5	4	--
1030	Suriyawan T.A.	3.54	5	3	1	--	356	77	553	190	58	--
1	Gandhi Nagar	0.33	--	--	--	--	60	39	180	161	--	--
2	Sanjay Nagar	0.45	--	--	--	--	45	--	23	--	--	--
3	Jai Praksh Nagar	0.31	--	1	--	--	70	30	33	4	1	--
4	Ashok Nagar	0.31	1	--	1	--	28	1	48	3	3	--
5	Saheed Nagar	0.30	--	--	--	--	10	2	18	2	--	--
6	Ambedker Nagar	0.31	--	--	--	--	5	--	63	--	37	--
7	Azad Nagar	0.35	1	--	--	--	26	3	75	14	1	--

नगरीय प्राथमिक जनगणना सार
URBAN PRIMARY CENSUS ABSTRACT

लोकेशन कोड नं०	नगर/वार्ड का नाम	नगर/वार्ड का क्षेत्रफल (वर्ग कि.मी.में)	नगर/वार्ड का मुख्य काम करने वालों की औद्योगिक श्रेणी Industrial Category of Main Workers						सीमांतिक काम करने वाले		काम न करने वाले	
			व्यापार और वाणिज्य		परिवहन, संग्रहण और संचार		अन्य सेवायें					
Location Code Number	Name of Town/Ward	Area of Town/ Ward (in Sq. Kms.)	Trade and Commerce		Transport , Storage & Communication		Other Services		Marginal Workers		Non-workers	
			(VII)		(VIII)		(IX)					
			पु० M	स्त्री० F	पु० M	स्त्री० F	पु० M	स्त्री० F	पु० M	स्त्री० F	पु० M	स्त्री० F
1	2	3	34	35	36	37	38	39	40	41	42	43
1000	Bhadohi M.B.	8.00	2507	84	392	--	1281	143	5	179	18637	28194
1	Rajpura	1.00	268	18	57	--	173	13	--	1	1509	2342
2	Ahamd Ganj	0.46	194	6	6	--	64	14	1	27	792	1142
3	Pachbhya	0.34	177	3	26	--	110	30	--	--	1324	1872
4	Jmund	0.34	175	9	15	--	43	7	--	18	1238	1648
5	Bazar Salawat Khan	0.48	108	2	4	--	71	6	--	--	848	1486
6	Nurkhapur	0.40	47	1	5	--	41	--	--	--	1159	1681
7	Jallapur	0.60	54	1	17	--	33	--	--	1	546	819
8	Mathurapur	0.60	97	3	21	--	56	5	--	1	1648	2347
9	Jahidpur	0.60	21	--	6	--	80	9	--	--	549	764
10	Daropur	0.53	173	7	34	--	86	7	3	--	1512	2114
11	Katara	0.40	370	14	6	--	62	11	--	--	824	1397
12	Maryada Patti	0.85	169	3	23	--	43	5	--	--	1107	1892
13	Kaqzipur	0.40	96	--	13	--	43	2	--	--	1386	2230
14	Pirkhapur	0.30	293	11	95	--	182	18	1	116	2203	3268
15	Jallalpur	0.30	59	1	44	--	124	11	--	15	1202	1807
16	Takiya Kallan Shah	0.40	206	5	20	--	70	5	--	--	790	1385
1030	Suriyawan T.A.	3.54	677	15	63	--	354	24	10	122	3790	5057
1	Gandhi Nagar	0.33	12	3	4	--	5	--	--	--	396	392
2	Sanjay Nagar	0.45	44	4	1	--	19	--	--	1	528	613
3	Jai Praksh Nagar	0.31	67	--	5	--	41	4	4	52	318	473
4	Ashok Nagar	0.31	34	2	4	--	30	--	--	--	307	450
5	Saheed Nagar	0.30	41	1	6	--	6	--	--	55	201	239
6	Ambedker Nagar	0.31	45	--	23	--	58	5	--	--	331	518
7	Azad Nagar	0.35	120	1	--	--	109	--	--	--	408	616

नगरीय प्राथमिक जनगणना सार

URBAN PRIMARY CENSUS ABSTRACT

1	2	3	4	5	6	7	8	9	10	11
8	Shashtri Nagar	0.40	234	237	1757	927	830	414	197	217
9	Nehru Nagar	0.34	116	117	830	460	370	189	98	91
10	Neta Subhas Nagar	0.44	205	205	1509	833	676	352	173	179
1110	Nai Bazar T.A.	8.00	942	972	8067	4311	3756	1986	1008	978
1	Ward_1	1.00	126	126	962	500	462	209	94	115
2	Ward_2	0.90	87	89	823	458	365	191	118	73
3	Ward_3	0.80	70	77	797	418	379	192	87	105
4	Ward_4	0.75	90	92	703	389	314	205	111	94
5	Ward_5	1.00	116	116	886	493	393	184	105	79
6	Ward_6	0.90	60	64	562	317	245	122	65	57
7	Ward_7	1.00	115	125	963	489	474	272	127	145
8	Ward_8	0.65	158	159	1262	670	592	358	170	188
9	Ward_9	1.00	120	124	1109	577	532	253	131	122
1010	Rly.Settlement Khamaria T.A.	5.00	1832	1878	17909	9499	8410	4097	2164	1933
1	Ward_1	1.00	245	250	2615	1363	1252	656	342	314
2	Ward_2	0.50	158	160	1611	856	755	432	213	219
3	Ward_3	0.25	140	141	1221	678	543	289	160	129
4	Ward_4	0.25	161	165	1873	1010	863	402	214	188
5	Ward_5	0.25	113	113	988	526	462	208	105	103
6	Ward_6	0.25	165	169	1560	830	730	350	191	159
7	Ward_7	0.75	204	209	1908	992	916	458	235	223
8	Ward_8	0.50	150	155	1621	869	752	364	184	180
9	Ward_9	0.75	254	274	2200	1143	1057	456	230	226
10	Ward_10	0.25	137	137	1314	721	593	299	172	127
11	Ward_11	0.25	105	105	998	511	487	183	118	65
1020	Gopiganj M.B.	2.00	1515	1620	15035	8072	6963	3315	1712	1603
1	Soniya Talab	0.18	110	143	1189	638	551	262	128	134
2	Kazi House	0.20	154	162	1564	833	731	427	218	209
3	Kali Devi	0.20	168	173	1549	794	755	397	195	202
4	Churihari Muhal	0.10	104	106	997	525	472	225	124	101
5	Sadar Muhal	0.18	98	101	1164	628	536	196	105	91
6	Psiyan	0.10	149	159	1205	678	527	268	134	134
7	Anjhi Muhal	0.20	156	158	1658	872	786	362	162	200
8	Paschim Muhal	0.20	187	192	1720	933	787	397	221	176
9	Paschim Sadar	0.20	101	116	1052	574	478	190	115	75
10	Sarya Muhal	0.20	125	147	1469	799	670	302	168	134
11	Koirana	0.24	163	163	1468	798	670	289	142	147
1070	Ghosia Bazar T.A.	5.00	1365	1408	13005	6946	6059	3188	1699	1489
1	Choudhary Bazar	0.48	93	93	957	511	446	220	119	101
2	Misrauti	0.52	161	163	1659	879	780	429	227	202
3	Darya Ganj	0.40	81	83	789	412	377	171	89	82

नगरीय प्राथमिक जनगणना सार

URBAN PRIMARY CENSUS ABSTRACT

1	2	3	12	13	14	15	16	17	18	19	20	21	22	23
8	Shashtri Nagar	0.40	122	124	--	--	582	285	392	36	14	1	81	12
9	Nehru Nagar	0.34	11	13	--	--	194	32	188	5	16	1	--	--
10	Neta Subhas Nagar	0.44	422	354	--	--	475	124	333	65	64	42	74	21
1110	Nai Bazar T.A.	8.00	778	710	--	--	1954	702	1853	131	198	56	61	9
1	Ward_1	1.00	43	46	--	--	307	182	175	6	1	--	--	--
2	Ward_2	0.90	--	--	--	--	243	138	150	7	1	--	6	--
3	Ward_3	0.80	--	--	--	--	264	110	182	12	--	--	--	--
4	Ward_4	0.75	--	--	--	--	137	33	165	5	--	--	--	--
5	Ward_5	1.00	18	23	--	--	210	65	206	14	42	--	19	--
6	Ward_6	0.90	--	--	--	--	200	51	158	4	--	--	1	--
7	Ward_7	1.00	18	13	--	--	265	19	239	15	32	3	--	--
8	Ward_8	0.65	516	466	--	--	92	7	295	40	62	39	23	--
9	Ward_9	1.00	183	162	--	--	236	97	283	28	60	14	12	9
1010	Rly.Settlement Khamaria T.A.	5.00	1123	1037	--	--	4776	1955	4186	265	243	20	229	25
1	Ward_1	1.00	191	194	--	--	728	401	624	104	21	5	6	1
2	Ward_2	0.50	--	--	--	--	218	35	369	3	9	--	28	--
3	Ward_3	0.25	--	--	--	--	328	62	290	2	41	1	11	--
4	Ward_4	0.25	--	--	--	--	642	242	434	23	--	--	2	1
5	Ward_5	0.25	157	131	--	--	278	147	274	18	6	3	7	1
6	Ward_6	0.25	85	67	--	--	407	199	363	6	15	--	1	--
7	Ward_7	0.75	337	326	--	--	474	231	477	38	23	2	29	6
8	Ward_8	0.50	50	44	--	--	441	150	397	17	41	4	92	10
9	Ward_9	0.75	220	198	--	--	586	253	414	13	22	5	25	6
10	Ward_10	0.25	11	10	--	--	406	193	307	14	20	--	9	--
11	Ward_11	0.25	72	67	--	--	268	42	237	27	45	--	19	--
1020	Gopiganj M.B.	2.00	477	405	--	--	4627	2754	3507	229	76	1	21	11
1	Soniya Talab	0.18	37	41	--	--	247	115	287	38	1	--	--	--
2	Kazi House	0.20	58	49	--	--	397	196	345	45	32	--	--	--
3	Kali Devi	0.20	14	18	--	--	451	227	338	45	14	1	3	--
4	Churihari Muhal	0.10	3	2	--	--	302	221	189	19	--	--	--	--
5	Sadar Muhal	0.18	--	--	--	--	473	340	260	13	--	--	--	--
6	Psiyan	0.10	171	129	--	--	412	201	312	34	8	--	15	11
7	Anjhi Muhal	0.20	44	32	--	--	620	482	386	5	7	--	--	--
8	Paschim Muhal	0.20	120	108	--	--	517	303	368	13	11	--	3	--
9	Paschim Sadar	0.20	--	--	--	--	385	249	251	11	1	--	--	--
10	Sarya Muhal	0.20	30	26	--	--	291	117	386	5	1	--	--	--
11	Koirana	0.24	--	--	--	--	532	303	385	1	1	--	--	--
1070	Ghosia Bazar T.A.	5.00	626	526	--	--	2921	1200	3139	781	42	7	17	17
1	Choudhary Bazar	0.48	--	--	--	--	328	83	220	5	--	--	3	--
2	Misrauti	0.52	141	110	--	--	361	139	392	54	17	--	--	2
3	Darya Ganj	0.40	34	26	--	--	227	111	197	68	1	--	12	12

नगरीय प्राथमिक जनगणना सार

URBAN PRIMARY CENSUS ABSTRACT

1	2	3	24	25	26	27	28	29	30	31	32	33
8	Shashtri Nagar	0.40	--	--	--	--	17	1	50	4	--	--
9	Nehru Nagar	0.34	3	2	--	--	--	--	54	2	--	--
10	Neta Subhas Nagar	0.44	--	--	--	--	95	1	9	--	16	--
1110	Nai Bazar T.A.	8.00	--	--	--	--	460	39	579	10	47	--
1	Ward_1	1.00	--	--	--	--	38	3	37	--	--	--
2	Ward_2	0.90	--	--	--	--	49	1	27	2	--	--
3	Ward_3	0.80	--	--	--	--	86	11	48	1	--	--
4	Ward_4	0.75	--	--	--	--	--	--	151	3	--	--
5	Ward_5	1.00	--	--	--	--	76	9	32	3	--	--
6	Ward_6	0.90	--	--	--	--	--	--	78	--	--	--
7	Ward_7	1.00	--	--	--	--	88	12	45	--	46	--
8	Ward_8	0.65	--	--	--	--	45	--	55	--	1	--
9	Ward_9	1.00	--	--	--	--	78	3	106	1	--	--
1010	Rly.Settlement Khamaria T.A.	5.00	8	--	2	2	1078	63	1850	93	42	2
1	Ward_1	1.00	1	--	1	2	55	17	413	61	16	1
2	Ward_2	0.50	--	--	--	--	13	--	289	2	2	--
3	Ward_3	0.25	--	--	--	--	145	1	61	--	5	--
4	Ward_4	0.25	--	--	--	--	9	--	326	18	--	--
5	Ward_5	0.25	--	--	--	--	--	--	133	10	1	--
6	Ward_6	0.25	--	--	--	--	269	2	20	--	--	--
7	Ward_7	0.75	1	--	--	--	268	17	66	--	14	--
8	Ward_8	0.50	--	--	--	--	88	--	139	--	--	--
9	Ward_9	0.75	2	--	1	--	126	--	176	--	--	--
10	Ward_10	0.25	1	--	--	--	15	--	179	2	4	1
11	Ward_11	0.25	3	--	--	--	90	26	48	--	--	--
1020	Gopiganj M.B.	2.00	5	--	--	--	84	22	900	61	51	--
1	Soniya Talab	0.18	--	--	--	--	5	14	113	8	20	--
2	Kazi House	0.20	--	--	--	--	15	2	127	10	1	--
3	Kali Devi	0.20	--	--	--	--	27	3	112	18	4	--
4	Churihari Muhal	0.10	--	--	--	--	13	2	70	7	3	--
5	Sadar Muhal	0.18	--	--	--	--	--	--	12	--	--	--
6	Psiyan	0.10	--	--	--	--	2	--	99	4	14	--
7	Anjhi Muhal	0.20	--	--	--	--	22	1	64	--	--	--
8	Paschim Muhal	0.20	2	--	--	--	--	--	88	11	1	--
9	Paschim Sadar	0.20	--	--	--	--	--	--	19	2	--	--
10	Sarya Muhal	0.20	3	--	--	--	--	--	96	1	--	--
11	Koirana	0.24	--	--	--	--	--	--	100	--	8	--
1070	Ghosia Bazar T.A.	5.00	1	4	--	--	1332	597	1153	101	45	4
1	Choudhary Bazar	0.48	--	--	--	--	--	--	193	5	--	--
2	Misrauti	0.52	--	1	--	--	31	24	256	18	7	1
3	Darya Ganj	0.40	--	--	--	--	27	49	146	3	1	--

नगरीय प्राथमिक जनगणना सार

URBAN PRIMARY CENSUS ABSTRACT

1	2	3	34	35	36	37	38	39	40	41	42	43
8	Shashtri Nagar	0.40	205	4	2	--	23	14	--	--	535	794
9	Nehru Nagar	0.34	87	--	--	--	28	--	--	--	272	365
10	Neta Subhas Nagar	0.44	22	--	18	--	35	1	6	14	494	597
1110	Nai Bazar T.A.	8.00	367	12	22	--	119	5	--	155	2458	3470
1	Ward_1	1.00	67	3	4	--	28	--	--	75	325	381
2	Ward_2	0.90	48	2	6	--	13	2	--	--	308	358
3	Ward_3	0.80	39	--	1	--	8	--	--	3	236	364
4	Ward_4	0.75	10	1	--	--	4	1	--	--	224	309
5	Ward_5	1.00	18	1	2	--	17	1	--	--	287	379
6	Ward_6	0.90	64	4	2	--	13	--	--	--	159	241
7	Ward_7	1.00	9	--	3	--	16	--	--	--	250	459
8	Ward_8	0.65	106	1	--	--	3	--	--	21	375	531
9	Ward_9	1.00	6	--	4	--	17	1	--	56	294	448
1010	Rly.Settlement Khamaria T.A.	5.00	390	12	33	--	311	48	46	218	5267	7927
1	Ward_1	1.00	62	5	11	--	38	12	--	102	739	1046
2	Ward_2	0.50	15	1	3	--	10	--	--	--	487	752
3	Ward_3	0.25	17	--	--	--	10	--	5	--	383	541
4	Ward_4	0.25	49	--	5	--	43	4	--	--	576	840
5	Ward_5	0.25	114	3	--	--	13	1	--	--	252	444
6	Ward_6	0.25	38	1	1	--	19	3	--	--	467	724
7	Ward_7	0.75	24	--	3	--	49	13	--	114	515	764
8	Ward_8	0.50	8	1	3	--	26	2	--	--	472	735
9	Ward_9	0.75	27	1	6	--	29	1	41	2	688	1042
10	Ward_10	0.25	28	--	--	--	51	11	--	--	414	579
11	Ward_11	0.25	8	--	1	--	23	1	--	--	274	460
1020	Gopiganj M.B.	2.00	1862	81	120	3	388	50	2	64	4563	6670
1	Soniya Talab	0.18	103	8	7	2	38	6	--	--	351	513
2	Kazi House	0.20	98	15	17	--	55	18	--	1	488	685
3	Kali Devi	0.20	128	15	11	1	39	7	--	1	456	709
4	Churihari Muhal	0.10	87	5	2	--	14	5	--	--	336	453
5	Sadar Muhal	0.18	226	11	3	--	19	2	2	9	366	514
6	Psiyan	0.10	158	17	1	--	15	2	--	--	366	493
7	Anjhi Muhal	0.20	267	2	5	--	21	2	--	14	486	767
8	Paschim Muhal	0.20	177	1	42	--	44	1	--	38	565	736
9	Paschim Sadar	0.20	218	4	--	--	13	5	--	--	323	467
10	Sarya Muhal	0.20	226	2	8	--	52	2	--	--	413	665
11	Koirana	0.24	174	1	24	--	78	--	--	1	413	668
1070	Ghosia Bazar T.A.	5.00	365	21	26	--	158	30	2	37	3805	5241
1	Choudhary Bazar	0.48	22	--	--	--	2	--	--	11	291	430
2	Misrauti	0.52	59	--	8	--	14	8	--	7	487	719
3	Darya Ganj	0.40	7	4	--	--	3	--	--	--	215	309

नगरीय प्राथमिक जनगणना सार

URBAN PRIMARY CENSUS ABSTRACT

1	2	3	4	5	6	7	8	9	10	11
4	Jamaward	0.60	81	81	741	388	353	156	80	76
5	Id Gaha	0.65	195	199	1543	807	736	367	202	165
6	Imlha	0.35	69	79	909	508	401	232	127	105
7	Chaman Ganj	0.50	183	186	1929	1016	913	519	254	265
8	Nai Basti Ambedker Nagar_1	0.50	104	105	956	516	440	270	153	117
9	Makka Chok	0.40	226	231	2032	1110	922	451	247	204
10	Rajapur	0.60	172	188	1490	799	691	373	201	172
1090	Gyanpur T.A.	1.35	1063	1135	8908	4889	4019	1844	954	890
1	Gopipur Chamrauta	0.14	126	129	1191	621	570	290	154	136
2	Kuwanr Ganj	0.15	126	129	815	449	366	132	70	62
3	Walipur	0.15	110	121	1028	597	431	195	101	94
4	Kuwanr Ganj	0.30	103	143	937	578	359	142	78	64
5	Kuwanr Ganj	0.12	136	141	918	516	402	164	88	76
6	Kodhdeeh	0.13	120	122	1120	572	548	250	123	127
7	Harihar Ganj	0.13	131	131	1146	607	539	282	141	141
8	Harihar Ganj	0.12	169	171	1394	752	642	316	159	157
9	Harihar Ganj	0.11	42	48	359	197	162	73	40	33
1040	Lohta C.T.	2.00	1324	1348	12394	6651	5743	3179	1603	1576
1	Lohta C.T.	2.00	1324	1348	12394	6651	5743	3179	1603	1576
1100	Kotwa C.T.	2.00	838	880	9076	4827	4249	2402	1228	1174
1	Kotwa C.T.	2.00	838	880	9076	4827	4249	2402	1228	1174
1120	Gangapur T.A.	2.00	605	625	5639	2959	2680	1374	720	654
1	Balwanta Nagar	0.20	73	74	699	362	337	184	79	105
2	Gandhi Nagar	0.10	73	73	522	269	253	132	69	63
3	Patel Nagar	0.30	79	79	836	441	395	177	88	89
4	Jawahar Nagar	0.20	65	65	644	327	317	163	92	71
5	Malviya Nagar	0.20	64	65	491	261	230	95	46	49
6	Azad Nagar	0.20	87	103	724	403	321	177	109	68
7	Moti Lal Nagar	0.20	36	36	339	187	152	95	60	35
8	Subhas Nagar	0.30	46	46	502	258	244	108	54	54
9	Lokmanya Nagar	0.30	82	84	882	451	431	243	123	120
3000	Varanasi U.A.	90.15	129536	140600	1030863	553991	476872	195131	99331	95800
3001	(A)Varanasi	74.76	115401	125602	932399	499317	433082	178849	90939	87910
3001	(I)Varanasi M.C.	73.81	114950	125108	929270	497598	431672	178201	90604	87597
1	Bazardiha	3.95	4211	4543	34140	18219	15921	7389	3719	3670
2	Jolha	2.90	4083	4334	30999	16443	14556	6284	3201	3083
3	Assi	4.62	3847	4057	25791	14092	11699	3960	1998	1962
4	Shiwala	1.75	2417	2582	18006	9607	8399	2742	1394	1348
5	Pandey Haweli	0.87	2603	2708	20215	10644	9571	3665	1866	1799
6	Madanpura	0.53	2138	2211	16702	8856	7846	3061	1532	1529

नगरीय प्राथमिक जनगणना सार

URBAN PRIMARY CENSUS ABSTRACT

1	2	3	12	13	14	15	16	17	18	19	20	21	22	23
4	Jamaward	0.60	--	--	--	--	264	184	183	19	5	1	--	--
5	Id Gaha	0.65	154	122	--	--	326	122	400	81	1	--	1	--
6	Imlha	0.35	11	12	--	--	291	151	203	176	3	--	--	--
7	Chaman Ganj	0.50	58	56	--	--	507	251	420	37	5	6	1	3
8	Nai Basti Ambedker Nagar_1	0.50	91	86	--	--	169	34	238	19	7	--	--	--
9	Makka Chok	0.40	--	--	--	--	278	92	518	317	1	--	--	--
10	Rajapur	0.60	137	114	--	--	170	33	368	5	2	--	--	--
1090	Gyanpur T.A.	1.35	397	303	--	--	3166	1602	2046	99	53	7	13	1
1	Gopipur Chamrauta	0.14	126	106	--	--	347	197	256	3	8	--	2	--
2	Kuwanr Ganj	0.15	17	19	--	--	306	160	183	13	5	--	1	1
3	Walipur	0.15	47	22	--	--	356	142	220	21	7	--	9	--
4	Kuwanr Ganj	0.30	49	18	--	--	473	225	237	10	--	--	--	--
5	Kuwanr Ganj	0.12	12	7	--	--	386	289	214	11	6	--	--	--
6	Kodhdeeh	0.13	86	80	--	--	380	120	216	2	13	--	1	--
7	Harihar Ganj	0.13	35	33	--	--	283	104	277	14	--	--	--	--
8	Harihar Ganj	0.12	25	18	--	--	509	305	356	17	8	--	--	--
9	Harihar Ganj	0.11	--	--	--	--	126	60	87	8	6	7	--	--
1040	Lohta C.T.	2.00	321	297	--	--	2158	918	3253	746	60	--	52	12
1	Lohta C.T.	2.00	321	297	--	--	2158	918	3253	746	60	--	52	12
1100	Kotwa C.T.	2.00	289	262	--	--	1677	699	2398	119	138	3	12	4
1	Kotwa C.T.	2.00	289	262	--	--	1677	699	2398	119	138	3	12	4
1120	Gangapur T.A.	2.00	235	219	--	--	1305	580	1218	46	192	4	17	3
1	Balwanta Nagar	0.20	--	--	--	--	129	28	139	--	74	--	--	--
2	Gandhi Nagar	0.10	106	87	--	--	110	59	84	10	--	--	--	--
3	Patel Nagar	0.30	7	5	--	--	227	121	173	15	44	3	--	--
4	Jawahar Nagar	0.20	14	19	--	--	177	127	105	2	11	--	--	--
5	Malviya Nagar	0.20	41	49	--	--	168	73	114	9	19	1	5	3
6	Azad Nagar	0.20	55	47	--	--	155	24	218	2	16	--	6	--
7	Moti Lal Nagar	0.20	--	--	--	--	81	47	85	7	5	--	--	--
8	Subhas Nagar	0.30	--	--	--	--	66	17	116	1	22	--	5	--
9	Lokmanya Nagar	0.30	12	12	--	--	192	84	184	--	1	--	1	--
3000	Varanasi U.A.	90.15	47148	40238	40	30	336136	200731	252533	22967	3528	620	2442	409
3001	(A)Varanasi	74.76	39475	33785	30	23	298822	180319	230837	20926	2896	557	1786	314
3001	(I)Varanasi M.C.	73.81	38414	32897	30	23	297992	180013	230060	20840	2894	557	1784	314
1	Bazardiha	3.95	1020	868	--	--	9103	4657	8217	654	247	25	175	25
2	Jolha	2.90	2743	2509	24	21	7846	4592	7600	728	42	3	67	11
3	Assi	4.62	1522	1202	--	--	10653	7004	5866	535	139	3	23	1
4	Shiwala	1.75	462	388	--	--	6911	1876	4318	338	12	1	1	--
5	Pandey Haweli	0.87	352	274	--	--	6897	4904	4998	412	1	1	2	--
6	Madanpura	0.53	92	61	--	--	5995	4428	4506	358	4	2	3	--

नगरीय प्राथमिक जनगणना सार

URBAN PRIMARY CENSUS ABSTRACT

1	2	3	24	25	26	27	28	29	30	31	32	33
4	Jamaward	0.60	--	--	--	--	6	2	74	6	1	--
5	Id Gaha	0.65	--	--	--	--	10	3	292	58	18	2
6	Imlha	0.35	--	--	--	--	109	169	35	3	1	--
7	Chaman Ganj	0.50	--	3	--	--	238	15	96	6	9	1
8	Nai Basti Ambedker Nagar_1	0.50	1	--	--	--	198	18	8	--	--	--
9	Makka Chok	0.40	--	--	--	--	447	316	21	--	--	--
10	Rajapur	0.60	--	--	--	--	266	1	32	2	8	--
1090	Gyanpur T.A.	1.35	28	--	2	--	135	9	406	13	56	--
1	Gopipur Chamrauta	0.14	5	--	--	--	--	--	46	--	14	--
2	Kuwanr Ganj	0.15	8	--	--	--	12	1	7	--	2	--
3	Walipur	0.15	2	--	--	--	13	6	49	2	7	--
4	Kuwanr Ganj	0.30	4	--	--	--	--	--	9	--	5	--
5	Kuwanr Ganj	0.12	1	--	--	--	17	--	9	--	3	--
6	Kodhdeeh	0.13	2	--	1	--	62	1	22	--	5	--
7	Harihar Ganj	0.13	3	--	--	--	--	--	84	3	15	--
8	Harihar Ganj	0.12	2	--	1	--	5	1	173	8	3	--
9	Harihar Ganj	0.11	1	--	--	--	26	--	7	--	2	--
1040	Lohta C.T.	2.00	--	--	--	--	2470	672	261	16	7	--
1	Lohta C.T.	2.00	--	--	--	--	2470	672	261	16	7	--
1100	Kotwa C.T.	2.00	5	--	1	--	2147	105	12	3	5	--
1	Kotwa C.T.	2.00	5	--	1	--	2147	105	12	3	5	--
1120	Gangapur T.A.	2.00	5	--	--	--	338	8	192	11	15	--
1	Balwanta Nagar	0.20	--	--	--	--	5	--	40	--	--	--
2	Gandhi Nagar	0.10	1	--	--	--	16	1	9	1	2	--
3	Patel Nagar	0.30	--	--	--	--	1	3	32	5	--	--
4	Jawahar Nagar	0.20	--	--	--	--	28	--	7	--	3	--
5	Malviya Nagar	0.20	1	--	--	--	18	1	16	3	--	--
6	Azad Nagar	0.20	1	--	--	--	87	--	56	2	7	--
7	Moti Lal Nagar	0.20	1	--	--	--	25	3	--	--	1	--
8	Subhas Nagar	0.30	--	--	--	--	59	--	17	--	1	--
9	Lokmanya Nagar	0.30	1	--	--	--	99	--	15	--	1	--
3000	Varanasi U.A.	90.15	3256	172	82	3	56396	8121	42963	1984	6509	132
3001	(A)Varanasi	74.76	2831	151	76	1	55083	7911	37094	1780	5796	102
3001	(I)Varanasi M.C.	73.81	2816	150	76	1	55029	7908	36956	1759	5677	100
1	Bazardiha	3.95	65	2	1	--	3170	296	1255	61	370	7
2	Jolha	2.90	111	7	16	--	1929	322	1341	92	365	4
3	Assi	4.62	103	8	4	--	153	8	765	54	322	9
4	Shiwala	1.75	98	1	2	--	463	11	839	15	77	--
5	Pandey Haweli	0.87	43	1	2	--	1783	77	735	63	104	--
6	Madanpura	0.53	28	--	3	--	2021	57	502	50	71	1

नगरीय प्राथमिक जनगणना सार
URBAN PRIMARY CENSUS ABSTRACT

1	2	3	34	35	36	37	38	39	40	41	42	43
4	Jamaward	0.60	81	7	--	--	16	3	--	17	205	317
5	Id Gaha	0.65	37	5	3	--	38	13	--	--	407	655
6	Imlha	0.35	46	3	3	--	6	1	--	--	305	225
7	Chaman Ganj	0.50	50	--	4	--	17	3	--	--	596	876
8	Nai Basti Ambedker Nagar_1	0.50	10	--	1	--	13	1	--	--	278	421
9	Makka Chok	0.40	39	1	--	--	10	--	--	--	592	605
10	Rajapur	0.60	14	1	7	--	39	1	2	2	429	684
1090	Gyanpur T.A.	1.35	686	13	18	3	649	53	2	2	2841	3918
1	Gopipur Chamrauta	0.14	94	--	7	--	80	3	--	--	365	567
2	Kuwanr Ganj	0.15	74	1	2	3	72	7	--	--	266	353
3	Walipur	0.15	67	3	3	--	63	10	--	--	377	410
4	Kuwanr Ganj	0.30	89	1	1	--	129	9	--	--	341	349
5	Kuwanr Ganj	0.12	78	--	--	--	100	11	--	--	302	391
6	Kodhdeeh	0.13	59	--	1	--	50	1	--	--	356	546
7	Harihar Ganj	0.13	104	5	--	--	71	6	--	--	330	525
8	Harihar Ganj	0.12	91	3	2	--	71	5	--	--	396	625
9	Harihar Ganj	0.11	30	--	2	--	13	1	2	2	108	152
1040	Lohta C.T.	2.00	277	29	37	--	89	17	--	158	3398	4839
1	Lohta C.T.	2.00	277	29	37	--	89	17	--	158	3398	4839
1100	Kotwa C.T.	2.00	20	3	5	--	53	1	31	636	2398	3494
1	Kotwa C.T.	2.00	20	3	5	--	53	1	31	636	2398	3494
1120	Gangapur T.A.	2.00	290	6	26	--	143	14	--	12	1741	2622
1	Balwanta Nagar	0.20	1	--	3	--	16	--	--	--	223	337
2	Gandhi Nagar	0.10	43	2	2	--	11	6	--	--	185	243
3	Patel Nagar	0.30	63	2	6	--	27	2	--	--	268	380
4	Jawahar Nagar	0.20	35	--	4	--	17	2	--	1	222	314
5	Malviya Nagar	0.20	33	--	1	--	21	1	--	--	147	221
6	Azad Nagar	0.20	20	--	3	--	22	--	--	10	185	309
7	Moti Lal Nagar	0.20	43	2	4	--	6	2	--	1	102	144
8	Subhas Nagar	0.30	6	--	1	--	5	1	--	--	142	243
9	Lokmanya Nagar	0.30	46	--	2	--	18	--	--	--	267	431
3000	Varanasi U.A.	90.15	72273	2406	1	6681	203	48403	8917	650	3397	300808	450508
3001	(A)Varanasi	74.76	68659	2205	1	4322	164	42294	7741	597	3148	267883	409008
3001	(I)Varanasi M.C.	73.81	68569	2193	1	4165	162	42094	7696	586	3117	266952	407715
1	Bazardiha	3.95	1329	64	343	1	1262	173	31	71	9971	15196
2	Jolha	2.90	1620	81	501	3	1608	205	6	158	8837	13670
3	Assi	4.62	1939	42	369	6	2049	404	12	99	8214	11065
4	Shiwala	1.75	1293	33	239	5	1294	272	8	10	5281	8051
5	Pandey Haweli	0.87	1320	40	193	2	815	228	8	5	5638	9154
6	Madanpura	0.53	1181	35	131	3	562	210	--	72	4350	7416

नगरीय प्राथमिक जनगणना सार

URBAN PRIMARY CENSUS ABSTRACT

1	2	3	4	5	6	7	8	9	10	11
7	Jangam Badi	0.45	2950	3134	20862	11092	9770	2966	1541	1425
8	Dashashwamedh	1.00	1654	1876	11507	6330	5177	1567	807	760
9	Garhwali Tola C.K.	0.78	2207	2498	15900	8585	7315	2105	1059	1046
10	Rajmandir	0.70	1780	2424	14834	7970	6864	1928	996	932
11	Kameshawar Mahadao	0.67	2156	2224	15092	8182	6910	2197	1145	1052
12	Bhagatpuri	1.18	3275	3437	24098	13000	11098	4794	2389	2405
13	Chhittanpura	0.38	3086	3193	26948	14075	12873	5917	2900	3017
14	Madhaymeshawar	0.46	2496	2584	19802	10501	9301	3801	1902	1899
15	Ishawargangi	0.63	2809	2923	20912	11157	9755	3840	1978	1862
16	Sapat_Sagar K.	0.39	2238	2365	18015	9655	8360	3019	1551	1468
17	Piyari Kalan	0.39	2216	2324	17132	9199	7933	2954	1564	1390
18	Raja Darwaja C.K.	0.37	2137	2253	18939	10139	8800	3596	1830	1766
19	Kazipur Kalan	0.50	2072	2126	16759	8926	7833	2726	1401	1325
20	Mishra Pokhara	1.11	2307	2412	17945	9540	8405	3020	1555	1465
21	Bhelupur	0.86	2773	2817	23275	12519	10756	4909	2460	2449
22	Kamachha	1.20	3541	3708	27055	14584	12471	4680	2410	2270
23	Lahartara	1.75	4791	4949	31406	17274	14132	5622	2880	2742
24	Lallapur Kalan	0.90	1829	1981	13763	7394	6369	2617	1338	1279
25	Pichasmochan	0.82	3516	3796	30117	16205	13912	5644	2903	2741
26	Kazipura Khurd	0.50	2505	2788	21679	11492	10187	4325	2171	2154
27	Sarai Gobardhan	0.42	2202	2419	19093	10260	8833	3295	1707	1588
28	Dhoopchandi	1.20	2589	2821	19218	10377	8841	3249	1695	1554
29	Nawapura	0.63	2705	3176	25253	13281	11972	5627	2830	2797
30	Gopalganj	0.47	1897	2283	21200	11234	9966	4861	2490	2371
31	Vandhu Kachchibag	4.52	3488	3933	34218	17818	16400	8474	4216	4258
32	Alaipura	1.13	2928	3387	30448	16223	14225	7595	3793	3802
33	Kamakgarha	0.49	1936	2448	22652	11932	10720	5547	2857	2690
34	Ghausabad	1.42	2980	3419	26383	14071	12312	5489	2709	2780
35	Nadesar	1.68	3010	3371	21529	11801	9728	3514	1794	1720
36	Sikraul	4.92	4151	4528	31391	17336	14055	5268	2701	2567
37	Khajuri	3.52	4144	4595	32671	17783	14888	6288	3263	3025
38	Sarnath	12.29	3684	4277	31689	16780	14909	7256	3730	3526
39	Pandeypur	5.28	4130	4430	33441	18040	15401	6519	3290	3229
40	Shiopur(Reserve)	6.18	3469	3774	28191	14982	13209	5891	3039	2852
3001	(Ii)Lahartara O.G.	0.95	451	494	3129	1719	1410	648	335	313
1	Lahartara O.G.	0.95	451	494	3129	1719	1410	648	335	313
3002	(B)Varanasi Cantt.	4.70	2471	2609	15082	8292	6790	2690	1338	1352
1	Purvottar Railway Colony	0.23	450	455	2510	1443	1067	291	144	147
2	New Loco Colony	0.11	381	386	2070	1258	812	283	140	143
3	Main Banlow Area & D.M. Compo.	2.18	360	363	1950	1045	905	332	167	165
4	Mint Road Area	1.17	261	273	1495	838	657	273	144	129

नगरीय प्राथमिक जनगणना सार

URBAN PRIMARY CENSUS ABSTRACT

1	2	3	12	13	14	15	16	17	18	19	20	21	22	23
7	Jangam Badi	0.45	525	473	--	--	8401	6239	5490	416	21	1	6	--
8	Dashashwamedh	1.00	54	39	--	--	4942	3156	3023	218	12	--	2	--
9	Garhwali Tola C.K.	0.78	227	217	--	--	6893	5008	4239	215	3	--	3	--
10	Rajmandir	0.70	220	211	--	--	6197	4621	3935	266	13	2	--	--
11	Kameshawar Mahadao	0.67	617	543	--	--	6050	4352	4009	180	11	--	4	--
12	Bhagatpuri	1.18	1394	1221	--	--	7755	4491	5796	427	44	3	3	--
13	Chhittanpura	0.38	354	273	--	--	6444	3302	6789	947	--	--	6	--
14	Madhaymeshawar	0.46	551	500	--	--	6175	4107	4817	544	18	--	11	--
15	Ishawargangi	0.63	447	360	--	--	7490	4860	5099	431	32	--	16	3
16	Sapat_Sagar K.	0.39	454	365	--	--	6637	4382	4568	219	21	2	1	2
17	Piyari Kalan	0.39	331	297	--	--	6202	3996	4061	170	16	--	10	--
18	Raja Darwaja C.K.	0.37	105	95	--	--	6627	4491	4733	190	8	--	1	--
19	Kazipur Kalan	0.50	404	350	--	--	6240	4270	4160	203	6	--	9	--
20	Mishra Pokhara	1.11	704	592	3	1	6454	4449	4247	255	41	--	40	2
21	Bhelupur	0.86	341	274	--	--	6787	4142	5742	409	8	--	3	1
22	Kamachha	1.20	1466	1213	--	--	9554	6161	6718	774	209	160	135	63
23	Lahartara	1.75	2962	2563	2	1	11829	6595	7220	600	77	4	46	3
24	Lallapur Kalan	0.90	396	330	--	--	4361	2770	3421	170	9	--	1	--
25	Pichasmochan	0.82	1158	967	--	--	10495	6771	7104	631	24	2	9	1
26	Kazipura Khurd	0.50	525	477	--	--	6934	4509	5402	404	35	13	49	4
27	Sarai Gobardhan	0.42	466	391	--	--	7253	5074	4831	357	11	5	7	--
28	Dhoopchandi	1.20	434	431	--	--	7445	4954	4525	377	64	5	17	--
29	Nawapura	0.63	503	450	--	--	5729	3090	6765	715	29	1	32	--
30	Gopalganj	0.47	182	150	--	--	4400	2387	5684	1087	8	2	5	--
31	Vandhu Kachchibag	4.52	1088	950	--	--	6535	3713	8867	850	121	2	101	20
32	Alaipura	1.13	917	720	--	--	5755	2521	8215	1850	1	--	12	5
33	Kamakgarha	0.49	228	204	--	--	3817	2190	6115	739	6	--	2	--
34	Ghausabad	1.42	1285	1105	--	--	7132	3781	6972	679	19	3	3	5
35	Nadesar	1.68	1834	1551	1	--	7732	4933	5479	537	26	4	19	3
36	Sikraul	4.92	2243	1827	--	--	12748	7486	7152	481	93	12	76	4
37	Khajuri	3.52	2360	2106	--	--	10443	5575	7413	549	127	4	165	4
38	Sarnath	12.29	1809	1567	--	--	8959	3541	7744	728	688	95	189	35
39	Pandeypur	5.28	2337	2017	--	--	11438	5880	7774	688	426	128	375	63
40	Shiopur(Reserve)	6.18	3302	2766	--	--	8734	4755	6446	509	222	74	155	59
3001	(Ii)Lahartara O.G.	0.95	1061	888	--	--	830	306	777	86	2	--	2	--
1	Lahartara O.G.	0.95	1061	888	--	--	830	306	777	86	2	--	2	--
3002	(B)Varanasi Cantt.	4.70	1243	1041	--	--	5949	3510	3672	255	12	1	8	8
1	Purvottar Railway Colony	0.23	80	73	--	--	1203	691	651	36	1	--	--	--
2	New Loco Colony	0.11	174	124	--	--	1086	501	644	10	--	--	2	--
3	Main Banlow Area & D.M. Compo.	2.18	114	109	--	--	751	493	472	52	9	1	2	7
4	Mint Road Area	1.17	181	94	--	--	486	289	361	84	1	--	--	--

नगरीय प्राथमिक जनगणना सार

URBAN PRIMARY CENSUS ABSTRACT

1	2	3	24	25	26	27	28	29	30	31	32	33
7	Jangam Badi	0.45	120	2	9	--	179	29	917	37	159	3
8	Dashashwamedh	1.00	33	1	1	--	41	12	342	12	30	--
9	Garhwali Tola C.K.	0.78	23	1	2	--	70	4	443	25	27	--
10	Rajmandir	0.70	24	2	2	--	96	6	547	14	99	--
11	Kameshawar Mahadao	0.67	20	--	--	--	86	1	647	3	54	3
12	Bhagatpuri	1.18	67	8	--	--	513	31	1084	55	72	7
13	Chhittanpura	0.38	16	--	--	--	3878	746	1049	96	87	--
14	Madhaymeshawar	0.46	41	2	--	--	870	243	735	47	138	2
15	Ishawargangi	0.63	63	6	--	--	497	15	1134	128	65	--
16	Sapat_Sagar K.	0.39	94	6	1	--	122	4	905	19	152	1
17	Piyari Kalan	0.39	60	3	1	--	161	6	890	11	58	--
18	Raja Darwaja C.K.	0.37	15	--	2	--	237	20	1156	24	171	--
19	Kazipur Kalan	0.50	37	1	--	--	249	36	836	13	50	1
20	Mishra Pokhara	1.11	106	1	--	--	261	5	615	24	203	--
21	Bhelupur	0.86	12	4	--	--	3151	153	786	35	52	--
22	Kamachha	1.20	56	4	--	--	928	68	859	37	121	10
23	Lahartara	1.75	291	7	2	--	230	71	950	28	207	1
24	Lallapur Kalan	0.90	52	6	--	--	719	27	624	13	169	--
25	Pichasmochan	0.82	92	--	1	--	962	139	1323	66	68	--
26	Kazipura Khurd	0.50	44	5	1	--	920	76	1164	57	64	--
27	Sarai Gobardhan	0.42	78	3	--	--	189	51	914	24	38	--
28	*Dhoopchandi*	1.20	129	7	1	--	420	70	722	28	61	1
29	Nawapura	0.63	7	--	--	--	3353	542	1198	45	75	--
30	Gopalganj	0.47	9	1	1	--	4357	934	253	18	21	--
31	Vandhu Kachchibag	4.52	17	--	--	--	5805	611	1170	52	70	--
32	Alaipura	1.13	9	3	--	--	6061	1652	806	65	100	4
33	Kamakgarha	0.49	2	1	--	--	4773	679	391	10	31	--
34	Ghausabad	1.42	73	3	2	--	3031	342	1132	40	93	3
35	Nadesar	1.68	65	2	2	1	129	94	881	22	224	3
36	Sikraul	4.92	169	10	3	--	155	36	958	67	351	9
37	Khajuri	3.52	142	20	1	--	965	120	1405	69	140	1
38	Sarnath	12.29	148	15	12	--	1275	178	1814	93	354	2
39	Pandeypur	5.28	159	6	1	--	445	53	1650	109	360	13
40	Shiopur(Reserve)	6.18	95	1	3	--	382	83	1219	38	404	15
3001	(Ii)Lahartara O.G.	0.95	15	1	--	--	54	3	138	21	119	2
1	Lahartara O.G.	0.95	15	1	--	--	54	3	138	21	119	2
3002	(B)Varanasi Cantt.	4.70	40	--	--	1	97	4	175	2	157	1
1	Purvottar Railway Colony	0.23	2	--	--	--	--	1	5	--	58	--
2	New Loco Colony	0.11	1	--	--	--	--	--	4	--	12	--
3	Main Banlow Area & D.M. Compo.	2.18	18	--	--	--	4	--	10	--	33	--
4	Mint Road Area	1.17	4	--	--	--	12	--	27	--	6	1

नगरीय प्राथमिक जनगणना सार

URBAN PRIMARY CENSUS ABSTRACT

1	2	3	34	35	36	37	38	39	40	41	42	43
7	Jangam Badi	0.45	2620	52	239	1	1220	291	2	--	5600	9354
8	Dashashwamedh	1.00	1588	43	123	--	851	150	3	5	3304	4954
9	Garhwali Tola C.K.	0.78	2654	42	115	--	899	143	1	62	4345	7038
10	Rajmandir	0.70	2092	19	98	--	964	223	26	25	4009	6573
11	Kameshawar Mahadao	0.67	2113	20	230	1	844	152	--	3	4173	6727
12	Bhagatpuri	1.18	1982	101	686	4	1345	218	1	24	7203	10647
13	Chhittanpura	0.38	1027	37	200	--	526	68	32	145	7254	11781
14	Madhaymeshawar	0.46	1737	43	249	--	1018	207	23	17	5661	8740
15	Ishawargangi	0.63	2002	58	292	3	998	218	21	24	6037	9300
16	Sapat_Sagar K.	0.39	2199	27	189	--	884	158	11	18	5076	8123
17	Piyari Kalan	0.39	1760	27	212	--	893	123	4	4	5134	7759
18	Raja Darwaja C.K.	0.37	2269	15	127	1	747	130	5	36	5401	8574
19	Kazipur Kalan	0.50	1992	25	166	4	815	123	--	4	4766	7626
20	Mishra Pokhara	1.11	1776	37	322	9	883	177	4	13	5289	8137
21	Bhelupur	0.86	955	77	105	2	670	137	10	178	6767	10169
22	Kamachha	1.20	2473	115	321	5	1616	312	22	18	7844	11679
23	Lahartara	1.75	2012	73	1885	46	1520	367	6	61	10048	13471
24	Lallapur Kalan	0.90	1040	30	202	4	605	90	2	13	3971	6186
25	Pichasmochan	0.82	2985	98	384	4	1256	321	13	126	9088	13155
26	Kazipura Khurd	0.50	2065	72	216	1	844	176	--	--	6090	9783
27	Sarai Gobardhan	0.42	2319	76	276	7	999	191	24	45	5405	8431
28	Dhoopchandi	1.20	1454	46	342	2	1315	218	5	71	5847	8393
29	Nawapura	0.63	1245	35	214	--	612	92	63	168	6453	11089
30	Gopalganj	0.47	608	21	69	--	353	111	11	203	5539	8676
31	Vandhu Kachchibag	4.52	899	68	203	2	481	95	6	293	8945	15257
32	Alaipura	1.13	657	47	291	--	278	74	5	37	8003	12338
33	Kamakgarha	0.49	733	27	28	--	149	22	3	575	5814	9406
34	Ghausabad	1.42	1339	115	506	3	774	165	18	42	7081	11591
35	Nadesar	1.68	1756	78	1255	22	1122	308	28	22	6294	9169
36	Sikraul	4.92	1934	56	504	1	2909	286	10	72	10174	13502
37	Khajuri	3.52	1861	80	667	9	1940	242	150	258	10220	14081
38	Samath	12.29	1686	135	420	3	1158	172	7	101	9029	14080
39	Pandeypur	5.28	2073	62	681	6	1604	248	--	18	10266	14695
40	Shiopur(Reserve)	6.18	1982	41	572	2	1412	196	5	21	8531	12679
3001	(Ii)Lahartara O.G.	0.95	90	12	157	2	200	45	11	31	931	1293
1	Lahartara O.G.	0.95	90	12	157	2	200	45	11	31	931	1293
3002	(B)Varanasi Cantt.	4.70	516	29	1318	28	1349	181	5	1	4615	6534
1	Purvottar Railway Colony	0.23	23	--	515	18	47	17	--	--	792	1031
2	New Loco Colony	0.11	8	--	580	7	37	3	--	--	614	802
3	Main Banlow Area & D.M. Compo.	2.18	41	4	31	--	324	40	1	--	572	853
4	Mint Road Area	1.17	136	15	36	1	139	67	--	--	477	573

नगरीय प्राथमिक जनगणना सार

URBAN PRIMARY CENSUS ABSTRACT

1	2	3	4	5	6	7	8	9	10	11
5	Reserved Ward	0.89	541	648	3451	1822	1629	740	365	375
6	Sadar Bazar	0 06	173	174	1582	835	747	353	170	183
7	Bhrihattar Sadar Bazar	0.06	305	310	2024	1051	973	418	208	210
3003	(C)Kashihinduvishwavidyalay Na	--	1149	1218	11508	7734	3774	567	287	280
1	Ward_1	--	75	84	1329	334	995	47	22	25
2	Ward_2	--	29	44	632	474	158	19	10	9
3	Ward_3	--	137	140	2198	1865	333	53	27	26
4	Ward_4	--	92	109	911	657	254	47	25	22
5	Ward_5	--	145	148	1839	1499	340	78	34	44
6	Ward_6	--	113	114	1209	956	253	66	36	30
7	Ward_7	--	113	118	522	254	268	18	9	9
8	Ward_8	--	90	96	853	656	197	42	20	22
9	Ward_9	--	219	229	1253	638	615	83	47	36
10	Ward_10	--	136	136	762	401	361	114	57	57
3004	(D)Maruadih Rly.Sett.N.A.	0.94	4087	4263	24309	13221	11088	3117	1683	1434
3004	(I)Maruadih Rly. Settlement Na	--	3403	3536	19276	10422	8854	2048	1118	930
1	Ward_1	--	615	659	3344	1839	1505	424	254	170
2	Ward_2	--	551	560	2996	1629	1367	272	130	142
3	Ward_3	--	636	649	3924	2016	1908	386	195	191
4	Ward_4	--	585	599	3432	1837	1595	296	169	127
5	Ward_5	--	559	577	3044	1684	1360	391	211	180
6	Ward_6	--	437	459	2446	1358	1088	267	151	116
7	Ward_7	--	20	33	90	59	31	12	8	4
3004	(Ii)Maruadih O.G.	0.94	684	727	5033	2799	2234	1069	565	504
1	Maruadih	0.94	684	727	5033	2799	2234	1069	565	504
3005	(E)Ramnagar M.B.	4.25	3960	4325	30116	16072	14044	6007	3047	2960
1	Thatheri Bazar Paschimi	0.28	219	293	1837	977	860	387	209	178
2	Thatheri Bazar Madhya	0.29	187	196	1806	936	870	350	190	160
3	Thatheri Bazar Purvi	0.30	184	199	1639	870	769	311	141	170
4	Sihavir	0.26	236	253	1617	842	775	324	153	171
5	Harizan Basti	0.36	206	277	1800	1024	776	435	218	217
6	Machhartta South West	0.25	268	278	2165	1118	1047	458	223	235
7	Machhartta Madhya Purvi	0.26	150	181	1319	692	627	257	136	121
8	Machhartta Madhya Purvi	0.23	216	236	1951	1021	930	382	192	190
9	Machhartta Rattapur	0.33	418	422	2939	1573	1366	563	280	283
10	Rampur	0.28	289	314	2610	1344	1266	531	253	278
11	Kutalupur	0.33	574	614	2807	1567	1240	519	252	267
12	Tapoban	0.25	332	341	2459	1347	1112	473	248	225
13	Warighari	0.26	340	375	2596	1422	1174	560	323	237
14	Purana Ram Nagar	0.26	114	118	901	466	435	172	89	83
15	Mallaghiya	0.31	227	228	1670	873	797	285	140	145

नगरीय प्राथमिक जनगणना सार

URBAN PRIMARY CENSUS ABSTRACT

1	2	3	12	13	14	15	16	17	18	19	20	21	22	23
5	Reserved Ward	0.89	316	303	--	--	1190	749	755	46	1	--	1	1
6	Sadar Bazar	0.06	135	102	--	--	501	319	344	12	--	--	--	--
7	Bhrihattar Sadar Bazar	0.06	243	236	--	--	732	468	445	15	--	--	3	--
3003	(C)Kashihinduvishwavidyalay Na	--	565	383	1	--	7107	2895	1573	380	--	--	--	--
1	Ward_1	--	10	10	--	--	303	925	218	42	--	--	--	--
2	Ward_2	--	40	17	--	--	448	135	62	86	--	--	--	--
3	Ward_3	--	58	27	--	--	1805	240	146	11	--	--	--	--
4	Ward_4	--	37	16	1	--	590	187	136	27	--	--	--	--
5	Ward_5	--	70	32	--	--	1434	233	183	38	--	--	--	--
6	Ward_6	--	14	1	--	--	895	173	131	4	--	--	--	--
7	Ward_7	--	1	3	--	--	242	251	128	26	--	--	--	--
8	Ward_8	--	69	51	--	--	575	119	147	6	--	--	--	--
9	Ward_9	--	38	31	--	--	581	500	237	82	--	--	--	--
10	Ward_10	--	228	195	--	--	234	132	185	58	--	--	--	--
3004	(D)Maruadih Rly.Sett.N.A.	0.94	1599	1298	9	7	10542	7089	5373	396	105	3	258	5
3004	(I)Maruadih Rly. Settlement Na	--	1254	1003	9	7	9012	6390	4126	304	15	2	3	--
1	Ward_1	--	243	187	3	3	1524	1104	736	85	1	--	1	--
2	Ward_2	--	137	99	2	2	1472	1086	775	70	--	--	1	--
3	Ward_3	--	176	168	--	--	1746	1352	787	80	1	--	--	--
4	Ward_4	--	188	160	--	--	1655	1183	678	31	4	--	--	--
5	Ward_5	--	313	234	--	--	1428	887	621	26	1	--	1	--
6	Ward_6	--	194	155	4	2	1145	755	493	9	--	--	--	--
7	Ward_7	--	3	--	--	--	42	23	36	3	8	2	--	--
3004	(Ii)Maruadih O.G.	0.94	345	295	--	--	1530	699	1247	92	90	1	255	5
1	Maruadih	0.94	345	295	--	--	1530	699	1247	92	90	1	255	5
3005	(E)Ramnagar M.B.	4.25	2148	1880	--	--	9112	4997	7221	641	299	29	131	62
1	Thatheri Bazar Paschimi	0.28	37	35	--	--	523	315	469	99	14	10	12	37
2	Thatheri Bazar Madhya	0.29	68	72	--	--	584	400	370	65	15	4	7	--
3	Thatheri Bazar Purvi	0.30	128	116	--	--	492	293	400	26	7	--	5	--
4	Sihavir	0.26	12	6	--	--	484	249	410	15	33	1	5	--
5	Harizan Basti	0.36	347	300	--	--	513	151	408	33	28	2	6	1
6	Machhartta South West	0.25	86	74	--	--	655	423	528	25	7	--	--	1
7	Machhartta Madhya Purvi	0.26	22	20	--	--	496	311	313	27	17	--	5	1
8	Machhartta Madhya Purvi	0.23	241	203	--	--	561	344	453	71	11	--	11	12
9	Machhartta Rattapur	0.33	386	323	--	--	881	399	778	47	57	4	40	5
10	Rampur	0.28	238	238	--	--	729	441	590	43	25	--	9	4
11	Kutalupur	0.33	326	275	--	--	957	408	747	21	20	--	9	--
12	Tapoban	0.25	125	107	--	--	848	524	510	56	12	--	3	--
13	Warighari	0.26	108	91	--	--	594	248	660	65	38	8	15	1
14	Purana Ram Nagar	0.26	18	15	--	--	315	237	203	23	4	--	3	--
15	Mallaghiya	0.31	6	5	--	--	480	254	382	25	11	--	1	--

नगरीय प्राथमिक जनगणना सार

URBAN PRIMARY CENSUS ABSTRACT

1	2	3	24	25	26	27	28	29	30	31	32	33
5	Reserved Ward	0.89	--	--	--	1	--	--	26	--	45	--
6	Sadar Bazar	0.06	6	--	--	--	72	3	61	--	1	--
7	Bhrihattar Sadar Bazar	0.06	9	--	--	--	9	--	42	2	2	--
3003	(C)Kashihinduvishwavidyalay Na	--	13	2	--	--	1	--	26	2	9	--
1	Ward_1	--	3	1	--	--	--	--	1	--	3	--
2	Ward_2	--	--	--	--	--	--	--	--	--	--	--
3	Ward_3	--	--	--	--	--	--	--	1	--	--	--
4	Ward_4	--	2	--	--	--	--	--	4	--	2	--
5	Ward_5	--	3	1	--	--	--	--	1	1	--	--
6	Ward_6	--	4	--	--	--	--	--	1	--	--	--
7	Ward_7	--	--	--	--	--	--	--	--	--	--	--
8	Ward_8	--	1	--	--	--	1	--	1	1	--	--
9	Ward_9	--	--	--	--	--	--	--	13	--	4	--
10	Ward_10	--	--	--	--	--	--	--	4	--	--	--
3004	(D)Maruadih Rly.Sett.N.A.	0.94	25	--	1	--	41	12	3727	98	102	26
3004	(I)Maruadih Rly. Settlement Na	--	13	--	--	--	6	4	3475	92	37	26
1	Ward_1	--	1	--	--	--	3	1	641	36	14	9
2	Ward_2	--	5	--	--	--	1	--	586	17	--	--
3	Ward_3	--	2	--	--	--	2	3	609	11	19	17
4	Ward_4	--	1	--	--	--	--	--	613	8	--	--
5	Ward_5	--	3	--	--	--	--	--	562	17	3	--
6	Ward_6	--	1	--	--	--	--	--	460	3	1	--
7	Ward_7	--	--	--	--	--	--	--	4	--	--	--
3004	(Ii)Maruadih O.G.	0.94	12	--	1	--	35	8	252	6	65	--
1	Maruadih	0.94	12	--	1	--	35	8	252	6	65	--
3005	(E)Ramnagar M.B.	4.25	233	17	4	--	997	138	1300	58	241	1
1	Thatheri Bazar Paschimi	0.28	22	--	2	--	53	13	100	10	41	1
2	Thatheri Bazar Madhya	0.29	13	--	--	--	39	42	29	--	8	--
3	Thatheri Bazar Purvi	0.30	3	--	--	--	47	11	61	1	9	--
4	Sihavir	0.26	13	2	--	--	23	1	96	--	8	--
5	Harizan Basti	0.36	6	--	--	--	121	4	68	1	13	--
6	Machhartta South West	0.25	1	--	--	--	86	3	131	9	10	--
7	Machhartta Madhya Purvi	0.26	9	--	--	--	13	--	41	3	--	--
8	Machhartta Madhya Purvi	0.23	3	--	--	--	61	6	78	2	7	--
9	Machhartta Rattapur	0.33	31	--	--	--	185	12	115	3	45	--
10	Rampur	0.28	17	--	1	--	15	5	132	3	17	--
11	Kutalupur	0.33	21	2	--	--	19	1	53	--	30	--
12	Tapoban	0.25	15	1	--	--	46	9	134	15	16	--
13	Warighari	0.26	28	9	1	--	257	29	119	4	20	--
14	Purana Ram Nagar	0.26	25	2	--	--	2	2	25	--	--	--
15	Mallaghiya	0.31	26	1	--	--	30	--	118	7	17	--

नगरीय प्राथमिक जनगणना सार

URBAN PRIMARY CENSUS ABSTRACT

1	2	3	34	35	36	37	38	39	40	41	42	43
5	Reserved Ward	0.89	77	6	28	1	577	37	3	--	1064	1583
6	Sadar Bazar	0.06	67	2	46	--	91	7	--	--	491	735
7	Bhrihattar Sadar Bazar	0.06	164	2	82	1	134	10	1	1	605	957
3003	(C)Kashihinduvishwavidyalay Na	--	68	5	8	1	1448	370	--	4	6161	3390
1	Ward_1	--	6	1	1	--	204	40	--	--	116	953
2	Ward_2	--	3	--	--	--	59	86	--	--	412	72
3	Ward_3	--	12	--	--	--	133	11	--	--	1719	322
4	Ward_4	--	13	--	2	--	113	27	--	1	521	226
5	Ward_5	--	12	2	3	--	164	34	--	--	1316	302
6	Ward_6	--	7	--	--	--	119	4	--	--	825	249
7	Ward_7	--	5	--	--	--	123	26	--	--	126	242
8	Ward_8	--	2	--	--	--	142	5	--	2	509	189
9	Ward_9	--	8	2	2	1	210	79	--	1	401	532
10	Ward_10	--	--	--	--	--	181	58	--	--	216	303
3004	(D)Maruadih Rly.Sett.N.A.	0.94	468	65	114	5	532	182	12	51	7836	10641
3004	(I)Maruadih Rly. Settlement Na	--	162	11	50	5	365	164	5	--	6291	8550
1	Ward_1	--	16	1	9	2	50	36	--	--	1103	1420
2	Ward_2	--	49	5	9	1	124	47	1	--	853	1297
3	Ward_3	--	51	3	16	--	87	46	--	--	1229	1828
4	Ward_4	--	23	1	9	1	28	21	2	--	1157	1564
5	Ward_5	--	13	--	3	--	35	9	2	--	1061	1334
6	Ward_6	--	9	1	4	--	18	5	--	--	865	1079
7	Ward_7	--	1	--	--	1	23	--	--	--	23	28
3004	(Ii)Maruadih O.G.	0.94	306	54	64	--	167	18	7	51	1545	2091
1	Maruadih	0.94	306	54	64	--	167	18	7	51	1545	2091
3005	(E)Ramnagar M.B.	4.25	1619	54	409	3	1988	279	34	156	8817	13247
1	Thatheri Bazar Paschimi	0.28	74	--	35	--	116	28	--	2	508	759
2	Thatheri Bazar Madhya	0.29	122	4	26	--	111	15	--	2	566	803
3	Thatheri Bazar Purvi	0.30	158	3	16	--	94	11	--	--	470	743
4	Sihavir	0.26	57	--	32	1	143	10	--	--	432	760
5	Harizan Basti	0.36	68	--	28	1	70	24	--	8	616	735
6	Machhartta South West	0.25	151	2	25	1	117	9	1	4	589	1018
7	Machhartta Madhya Purvi	0.26	142	8	22	--	64	15	7	10	372	590
8	Machhartta Madhya Purvi	0.23	135	6	19	--	128	45	--	8	568	851
9	Machhartta Rattapur	0.33	136	11	43	--	126	12	--	10	795	1309
10	Rampur	0.28	213	6	39	--	122	25	--	4	754	1219
11	Kutalupur	0.33	78	--	21	--	496	18	--	2	820	1217
12	Tapoban	0.25	93	3	40	--	151	28	16	4	821	1052
13	Warighari	0.26	66	4	27	--	89	10	9	59	753	1050
14	Purana Ram Nagar	0.26	63	2	5	--	76	17	--	42	263	370
15	Mallaghiya	0.31	63	5	31	--	85	12	1	1	490	771

नगरीय प्राथमिक जनगणना सार
URBAN PRIMARY CENSUS ABSTRACT

1	2	3	4	5	6	7	8	9	10	11
3006	(F)Shivdaspur C.T.	2.50	1149	1215	7671	4119	3552	1720	904	816
1	Shivdaspur C.T.	2.50	1149	1215	7671	4119	3552	1720	904	816
3007	(G)Phulwaria C.T.	3.00	1319	1368	9778	5236	4542	2181	1133	1048
1	Phulawaria C.T.	3.00	1319	1368	9778	5236	4542	2181	1133	1048
1050	Chandauli T.A.	5.20	1479	1568	11039	5910	5129	2322	1175	1147
1	Subhas Nagar	0.62	242	258	1717	960	757	311	144	167
2	Nehru Nagar	0.75	127	135	896	480	416	215	107	108
3	Kamla Nagar	0.98	187	207	1238	679	559	239	131	108
4	Gandhi Nagar	0.32	159	170	1380	718	662	334	166	168
5	Kidvi Nagar	0.29	106	112	853	446	407	178	81	97
6	Azad Nagar	0.42	165	171	1467	741	726	334	166	168
7	Jai Prakash Nagar	0.60	137	138	1019	556	463	195	102	93
8	Indra Nagar	0.38	115	116	709	396	313	124	70	54
9	Gautam Nagar	0.63	104	114	762	411	351	165	101	64
10	Ambedker Nagar	0.21	137	147	998	523	475	227	107	120
1060	Saiyad Raja T.A.	2.17	1550	1573	11907	6252	5655	2708	1363	1345
1	Lohiya Nagar	0.20	120	121	803	406	397	176	82	94
2	Azad Nagar	0.21	152	154	1228	616	612	282	134	148
3	Kidvi Nagar	0.24	157	158	1215	616	599	318	157	161
4	Abul Klam Nagar	0.20	139	149	1134	585	549	267	136	131
5	Gandhi Nagar	0.22	115	116	1032	539	493	238	117	121
6	Sayad Nagar	0.23	158	159	1103	586	517	271	135	136
7	Indra Nagar	0.22	153	154	1174	612	562	295	139	156
8	Ambedker Nagar	0.22	179	179	1272	689	583	248	126	122
9	Sashtri Nagar	0.23	234	234	1653	898	755	305	165	140
10	Subhas Nagar	0.20	143	149	1293	705	588	308	172	136
2000	Mughalsarai U.A.	31.55	12932	14069	91505	49558	41947	17150	8704	8446
2000	(A)Mughalsarai M.B.	16.55	8019	9091	66529	35353	31176	13374	6796	6578
1	Mughal Chak	0.90	603	618	4278	2310	1968	874	431	443
2	Ali Nagar Part_1	1.30	556	581	4064	2135	1929	919	498	421
3	Ali Nagar Part_2	1.10	538	551	3418	1810	1608	687	333	354
4	Mavi Kurd	1.10	473	484	3743	1989	1754	838	401	437
5	Parsurampur	1.05	427	429	3188	1699	1489	675	346	329
6	Chandsi Part_1	0.95	397	483	3429	1871	1558	644	332	312
7	Chandsi Part_2	1.25	527	591	4493	2370	2123	958	481	477
8	Bechupur	0.80	657	715	4930	2623	2307	755	383	372
9	Mahmudpur	1.05	545	592	4547	2404	2143	989	497	492
10	Pathara	1.15	465	519	3923	2068	1855	851	436	415
11	Lat No_2	0.95	534	554	4449	2384	2065	967	510	457
12	Kali Mahal	0.75	403	440	2953	1586	1367	640	331	309
13	Chturbhujpur	1.30	405	406	2854	1523	1331	639	332	307

नगरीय प्राथमिक जनगणना सार
URBAN PRIMARY CENSUS ABSTRACT

1	2	3	12	13	14	15	16	17	18	19	20	21	22	23
3006	(F)Shivdaspur C.T.	2.50	773	656	--	--	2134	962	1792	237	65	4	15	1
1	Shivdaspur C.T.	2.50	773	656	--	--	2134	962	1792	237	65	4	15	1
3007	(G)Phulwaria C.T.	3.00	1345	1195	--	--	2470	959	2065	132	151	26	244	19
1	Phulawaria C.T.	3.00	1345	1195	--	--	2470	959	2065	132	151	26	244	19
1050	Chandauli T.A.	5.20	1081	946	--	--	3926	2068	2375	286	516	23	217	104
1	Subhas Nagar	0.62	354	312	--	--	657	302	368	86	84	17	71	58
2	Nehru Nagar	0.75	58	47	--	--	293	145	218	13	32	1	14	1
3	Kamla Nagar	0.98	43	33	--	--	500	318	277	20	13	--	5	--
4	Gandhi Nagar	0.32	4	3	--	--	509	305	264	3	17	--	2	--
5	Kidvi Nagar	0.29	47	43	--	--	295	192	134	11	13	--	2	--
6	Azad Nagar	0.42	--	--	--	--	496	256	280	8	73	2	16	1
7	Jai Prakash Nagar	0.60	68	52	--	--	371	185	232	14	49	--	--	--
8	Indra Nagar	0.38	65	44	--	--	268	170	203	1	172	--	--	--
9	Gautam Nagar	0.63	36	25	--	--	255	115	152	10	45	--	10	2
10	Ambedker Nagar	0.21	406	387	--	--	282	80	247	120	18	3	97	42
1060	Saiyad Raja T.A.	2.17	756	627	--	--	3584	1927	2509	171	118	12	196	6
1	Lohiya Nagar	0.20	5	6	--	--	276	162	156	4	16	--	--	--
2	Azad Nagar	0.21	34	28	--	--	435	291	224	8	8	--	--	--
3	Kidvi Nagar	0.24	--	--	--	--	334	160	281	14	33	7	--	--
4	Abul Klam Nagar	0.20	35	28	--	--	342	167	261	48	4	--	--	--
5	Gandhi Nagar	0.22	23	19	--	--	330	174	174	9	7	1	--	--
6	Sayad Nagar	0.23	28	26	--	--	254	101	301	34	--	--	7	3
7	Indra Nagar	0.22	--	--	--	--	270	124	238	7	7	--	2	1
8	Ambedker Nagar	0.22	475	390	--	--	445	246	262	9	1	--	179	1
9	Sashtri Nagar	0.23	104	86	--	--	615	391	356	30	29	4	8	1
10	Subhas Nagar	0.20	52	44	--	--	283	111	256	8	13	--	--	--
2000	Mughalsarai U.A.	31.55	8052	6965	--	--	33574	18252	20312	1275	1077	115	1361	276
2000	(A)Mughalsarai M.B.	16.55	6269	5592	--	--	22087	11893	14364	982	1065	60	1356	274
1	Mughal Chak	0.90	259	215	--	--	1287	618	971	48	21	2	88	30
2	Ali Nagar Part_1	1.30	544	523	--	--	1148	486	850	79	117	3	66	5
3	Ali Nagar Part_2	1.10	711	634	--	--	930	256	864	153	39	10	312	111
4	Mavi Kurd	1.10	415	357	--	--	1131	376	713	6	132	3	111	2
5	Parsurampur	1.05	233	201	--	--	1102	516	644	36	72	6	81	16
6	Chandsi Part_1	0.95	51	46	--	--	1265	670	854	56	161	20	36	--
7	Chandsi Part_2	1.25	614	553	--	--	1324	561	1043	135	198	10	88	54
8	Bechupur	0.80	157	138	--	--	2122	1430	1094	76	47	1	6	--
9	Mahmudpur	1.05	810	760	--	--	1250	640	960	56	61	2	47	--
10	Pathara	1.15	517	467	--	--	1162	584	870	64	93	1	369	45
11	Lat No_2	0.95	651	537	--	--	1358	725	814	46	9	--	52	11
12	Kali Mahal	0.75	318	285	--	--	1052	472	610	67	5	--	6	--
13	Chturbhujpur	1.30	635	575	--	--	750	238	634	52	68	--	87	--

नगरीय प्राथमिक जनगणना सार

URBAN PRIMARY CENSUS ABSTRACT

1	2	3	24	25	26	27	28	29	30	31	32	33
3006	(F)Shivdaspur C.T.	2.50	85	2	1	1	75	25	384	35	103	1
1	Shivdaspur C.T.	2.50	85	2	1	1	75	25	384	35	103	1
3007	(G)Phulwaria C.T.	3.00	29	--	--	--	102	31	257	9	101	1
1	Phulawaria C.T.	3.00	29	--	--	--	102	31	257	9	101	1
1050	Chandauli T.A.	5.20	39	--	1	--	78	13	188	68	66	1
1	Subhas Nagar	0.62	6	--	--	--	1	--	15	--	18	--
2	Nehru Nagar	0.75	--	--	--	--	32	2	17	1	3	--
3	Kamla Nagar	0.98	19	--	--	--	--	--	37	4	9	1
4	Gandhi Nagar	0.32	1	--	--	--	14	--	19	--	2	--
5	Kidvi Nagar	0.29	4	--	--	--	2	--	8	--	--	--
6	Azad Nagar	0.42	5	--	--	--	12	--	21	--	1	--
7	Jai Prakash Nagar	0.60	1	--	--	--	4	1	23	--	--	--
8	Indra Nagar	0.38	--	--	--	--	2	--	--	--	--	--
9	Gautam Nagar	0.63	1	--	1	--	1	--	12	2	20	--
10	Ambedker Nagar	0.21	2	--	--	--	10	10	36	61	13	--
1060	Saiyad Raja T.A.	2.17	21	--	2	--	70	11	605	71	7	--
1	Lohiya Nagar	0.20	2	--	--	--	14	2	25	--	--	--
2	Azad Nagar	0.21	1	--	--	--	--	--	61	3	2	--
3	Kidvi Nagar	0.24	1	--	--	--	27	--	110	5	--	--
4	Abul Klam Nagar	0.20	1	--	--	--	12	1	121	32	1	--
5	Gandhi Nagar	0.22	--	--	--	--	1	--	29	1	--	--
6	Sayad Nagar	0.23	3	--	--	--	--	--	107	24	--	--
7	Indra Nagar	0.22	2	--	--	--	1	--	62	3	1	--
8	Ambedker Nagar	0.22	2	--	--	--	--	--	2	1	--	--
9	Sashtri Nagar	0.23	1	--	2	--	15	8	56	1	1	--
10	Subhas Nagar	0.20	8	--	--	--	--	--	32	1	2	--
2000	Mughalsarai U.A.	31.55	157	7	45	--	372	97	1525	47	368	2
2000	(A)Mughalsarai M.B.	16.55	152	7	44	--	370	97	1464	44	331	2
1	Mughal Chak	0.90	3	--	41	--	42	4	112	4	8	--
2	Ali Nagar Part_1	1.30	23	2	--	--	57	13	64	13	12	--
3	Ali Nagar Part_2	1.10	4	--	--	--	69	9	74	17	26	--
4	Mavi Kurd	1.10	3	--	--	--	17	--	38	--	11	--
5	Parsurampur	1.05	3	--	1	--	26	6	85	--	4	--
6	Chandsi Part_1	0.95	6	--	--	--	9	1	104	1	9	--
7	Chandsi Part_2	1.25	15	3	--	--	37	34	147	1	25	--
8	Bechupur	0.80	34	--	2	--	22	8	99	3	24	--
9	Mahmudpur	1.05	21	--	--	--	33	11	137	--	47	2
10	Pathara	1.15	3	1	--	--	23	7	52	--	16	--
11	Lat No_2	0.95	7	--	--	--	3	--	116	1	35	--
12	Kali Mahal	0.75	8	1	--	--	10	2	36	1	3	--
13	Chturbhujpur	1.30	5	--	--	--	2	1	55	1	66	--

नगरीय प्राथमिक जनगणना सार

URBAN PRIMARY CENSUS ABSTRACT

1	2	3	34	35	36	37	38	39	40	41	42	43
3006	(F)Shivdaspur C.T.	2.50	536	33	192	1	336	134	--	3	2327	3312
1	Shivdaspur C.T.	2.50	536	33	192	1	336	134	--	3	2327	3312
3007	(G)Phulwaria C.T.	3.00	407	15	318	1	456	30	2	34	3169	4376
1	Phulawaria C.T.	3.00	407	15	318	1	456	30	2	34	3169	4376
1050	Chandauli T.A.	5.20	728	12	111	1	431	64	--	5	3535	4838
1	Subhas Nagar	0.62	55	1	25	--	93	10	--	--	592	671
2	Nehru Nagar	0.75	76	2	22	1	22	5	--	--	262	403
3	Kamla Nagar	0.98	78	1	15	--	101	14	--	--	402	539
4	Gandhi Nagar	0.32	180	2	7	--	22	1	--	--	454	659
5	Kidvi Nagar	0.29	67	3	9	--	29	8	--	--	312	396
6	Azad Nagar	0.42	87	2	8	--	57	3	--	--	461	718
7	Jai Prakash Nagar	0.60	82	--	8	--	65	13	--	--	324	449
8	Indra Nagar	0.38	20	1	1	--	8	--	--	--	193	312
9	Gautam Nagar	0.63	40	--	4	--	18	6	--	--	259	341
10	Ambedker Nagar	0.21	43	--	12	--	16	4	--	5	276	350
1060	Saiyad Raja T.A.	2.17	943	27	191	1	356	43	3	5	3740	5479
1	Lohiya Nagar	0.20	55	--	12	--	32	2	--	--	250	393
2	Azad Nagar	0.21	111	1	9	--	32	4	--	1	392	603
3	Kidvi Nagar	0.24	62	2	9	--	39	--	3	4	332	581
4	Abul Klam Nagar	0.20	72	2	11	--	39	13	--	--	324	501
5	Gandhi Nagar	0.22	87	6	15	--	35	1	--	--	365	484
6	Sayad Nagar	0.23	104	6	39	--	41	1	--	--	285	483
7	Indra Nagar	0.22	133	1	21	--	9	2	--	--	374	555
8	Ambedker Nagar	0.22	53	--	13	--	12	7	--	--	427	574
9	Sashtri Nagar	0.23	146	8	47	--	51	8	--	--	542	725
10	Subhas Nagar	0.20	120	1	15	1	66	5	--	--	449	580
2000	Mughalsarai U.A.	31.55	4585	111	8118	131	2704	489	93	461	29153	40211
2000	(A)Mughalsarai M.B.	16.55	4517	108	2884	35	2181	355	85	447	20904	29747
1	Mughal Chak	0.90	386	1	156	--	114	7	--	6	1339	1914
2	Ali Nagar Part_1	1.30	206	38	168	--	137	5	11	48	1274	1802
3	Ali Nagar Part_2	1.10	126	2	154	1	60	3	16	123	930	1332
4	Mavi Kurd	1.10	99	--	216	1	86	--	1	15	1275	1733
5	Parsurampur	1.05	63	1	228	2	81	5	1	6	1054	1447
6	Chandsi Part_1	0.95	210	5	211	2	108	27	44	186	973	1316
7	Chandsi Part_2	1.25	206	7	186	1	141	25	--	25	1327	1963
8	Bechupur	0.80	415	5	223	2	222	57	--	1	1529	2230
9	Mahmudpur	1.05	295	16	161	--	158	25	--	26	1444	2061
10	Pathara	1.15	133	3	108	--	73	7	1	1	1197	1790
11	Lat No_2	0.95	269	5	154	2	169	27	1	--	1569	2019
12	Kali Mahal	0.75	214	2	203	14	125	47	--	--	976	1300
13	Chturbhujpur	1.30	86	2	166	4	99	44	--	1	889	1278

नगरीय प्राथमिक जनगणना सार

URBAN PRIMARY CENSUS ABSTRACT

1	2	3	4	5	6	7	8	9	10	11
14	Ksawan Mahal	0.65	269	384	3434	1803	1631	684	344	340
15	Eastern Bazar	0.75	316	416	3289	1775	1514	549	294	255
16	Maina Tali	0.55	259	373	2768	1444	1324	509	251	258
17	Western Bazar	0.45	340	444	3388	1779	1609	620	309	311
18	New Mahal	0.50	305	511	3381	1780	1601	576	287	289
2010	(B)Mughalsarairlysettlement Na	15.00	4913	4978	24976	14205	10771	3776	1908	1868
1	Eropiyan Colony	3.00	997	1030	5225	2894	2331	755	380	375
2	Sasthri Colony	6.00	781	793	4264	2437	1827	616	317	299
3	Manas Nagar	2.00	1340	1345	6825	3879	2946	968	518	450
4	Loco Colony	2.00	1065	1080	5016	2931	2085	890	400	490
5	Happar Colony	2.00	730	730	3646	2064	1582	547	293	254
1080	Chakia T.A.	2.25	1556	1564	10587	5543	5044	2231	1168	1063
1	Vibhuti Nagar	0.15	107	110	759	406	353	159	89	70
2	Purani Chakia	0.20	110	110	921	478	443	240	126	114
3	Durga Nagar	0.25	225	225	1516	800	716	288	163	125
4	Chok	0.10	105	105	837	438	399	157	82	75
5	Shakti Nagar	0.22	171	171	1132	595	537	250	143	107
6	Kabir Nagar	0.23	178	178	1036	526	510	202	96	106
7	Indra Nagar	0.23	150	150	882	467	415	221	116	105
8	Sashtri Nagar	0.17	129	129	1009	534	475	234	117	117
9	Samser Nagar	0.30	148	151	1086	578	508	229	118	111
10	Civil Line	0.40	233	235	1409	721	688	251	118	133

नगरीय प्राथमिक जनगणना सार

URBAN PRIMARY CENSUS ABSTRACT

1	2	3	12	13	14	15	16	17	18	19	20	21	22	23
14	Ksawan Mahal	0.65	32	33	--	--	1070	640	696	19	13	1	2	--
15	Eastern Bazar	0.75	62	52	--	--	1356	967	748	28	10	1	4	--
16	Maina Tali	0.55	78	59	--	--	1055	790	582	25	6	--	--	--
17	Western Bazar	0.45	81	71	--	--	1360	971	747	18	9	--	1	--
18	New Mahal	0.50	101	86	--	--	1365	953	670	18	4	--	--	--
2010	(B)Mughalsarairlysettlement Na	15.00	1783	1373	--	--	11487	6359	5948	293	12	55	5	2
1	Eropiyan Colony	3.00	288	238	--	--	2395	1526	1207	113	11	54	5	2
2	Sasthri Colony	6.00	198	144	--	--	1964	1092	1028	17	--	--	--	--
3	Manas Nagar	2.00	431	337	--	--	3128	1827	1557	60	1	1	--	--
4	Loco Colony	2.00	509	375	--	--	2332	949	1292	69	--	--	--	--
5	Happar Colony	2.00	357	279	--	--	1668	965	864	34	--	--	--	--
1080	Chakia T.A.	2.25	932	862	--	--	3219	1808	2536	341	386	29	337	103
1	Vibhuti Nagar	0.15	34	29	--	--	260	153	176	28	13	1	19	3
2	Purani Chakia	0.20	148	128	--	--	211	115	221	14	37	--	113	4
3	Durga Nagar	0.25	76	75	--	--	488	276	357	53	25	6	33	4
4	Chok	0.10	60	60	--	--	299	168	191	8	19	--	7	4
5	Shakti Nagar	0.22	27	24	--	--	335	188	207	4	14	--	14	1
6	Kabir Nagar	0.23	130	139	--	--	344	246	256	27	57	1	17	7
7	Indra Nagar	0.23	265	228	--	--	175	52	258	94	18	3	101	62
8	Sashtri Nagar	0.17	18	22	--	--	348	215	239	18	18	--	7	3
9	Samser Nagar	0.30	94	85	--	--	284	90	276	54	55	13	22	12
10	Civil Line	0.40	80	72	--	--	475	305	355	41	130	5	4	3

नगरीय प्राथमिक जनगणना सार

URBAN PRIMARY CENSUS ABSTRACT

1	2	3	24	25	26	27	28	29	30	31	32	33
14	Ksawan Mahal	0.65	5	--	--	--	2	--	118	1	18	--
15	Eastern Bazar	0.75	1	--	--	--	7	1	39	1	--	--
16	Maina Tali	0.55	2	--	--	--	3	--	49	--	2	--
17	Western Bazar	0.45	3	--	--	--	5	--	86	--	19	--
18	New Mahal	0.50	6	--	--	--	3	--	53	--	6	--
2010	(B)Mughalsarairlysettlement Na	15.00	5	--	1	--	2	--	61	3	37	--
1	Eropiyan Colony	3.00	2	--	1	--	--	--	25	2	5	--
2	Sasthri Colony	6.00	--	--	--	--	--	--	2	--	1	--
3	Manas Nagar	2.00	1	--	--	--	1	--	13	1	16	--
4	Loco Colony	2.00	1	--	--	--	1	--	8	--	10	--
5	Happar Colony	2.00	1	--	--	--	--	--	13	--	5	--
1080	Chakia T.A.	2.25	57	5	53	6	35	15	231	12	40	2
1	Vibhuti Nagar	0.15	8	--	--	--	9	2	7	1	6	--
2	Purani Chakia	0.20	3	--	--	--	3	--	17	--	3	--
3	Durga Nagar	0.25	7	5	--	--	4	1	43	8	3	2
4	Chok	0.10	6	--	--	--	4	1	14	--	1	--
5	Shakti Nagar	0.22	3	--	--	--	2	--	22	--	2	--
6	Kabir Nagar	0.23	5	--	1	--	7	--	36	--	7	--
7	Indra Nagar	0.23	2	--	--	--	--	--	5	--	1	--
8	Sashtri Nagar	0.17	3	--	2	--	--	--	29	2	4	--
9	Samser Nagar	0.30	8	--	29	3	--	4	29	--	6	--
10	Civil Line	0.40	12	--	21	3	6	7	29	1	7	--

नगरीय प्राथमिक जनगणना सार

URBAN PRIMARY CENSUS ABSTRACT

1	2	3	34	35	36	37	38	39	40	41	42	43
14	Ksawan Mahal	0.65	200	2	171	1	167	14	4	3	1103	1609
15	Eastern Bazar	0.75	515	5	82	1	90	19	3	1	1024	1485
16	Maina Tali	0.55	328	7	97	--	95	18	3	3	859	1296
17	Western Bazar	0.45	423	4	84	2	117	12	--	2	1032	1589
18	New Mahal	0.50	343	3	116	2	139	13	--	--	1110	1583
2010	(B)Mughalsarairlysettlement Na	15.00	68	3	5234	96	523	134	8	14	8249	10464
1	Eropiyan Colony	3.00	28	1	1034	21	96	33	--	14	1687	2204
2	Sasthri Colony	6.00	8	--	958	9	59	8	--	--	1409	1810
3	Manas Nagar	2.00	9	--	1403	29	113	29	3	--	2319	2886
4	Loco Colony	2.00	17	--	1056	31	199	38	--	--	1639	2016
5	Happar Colony	2.00	6	2	783	6	56	26	5	--	1195	1548
1080	Chakia T.A.	2.25	693	72	200	--	504	97	19	134	2988	4569
1	Vibhuti Nagar	0.15	61	4	10	--	43	17	7	19	223	306
2	Purani Chakia	0.20	5	--	17	--	23	10	--	--	257	429
3	Durga Nagar	0.25	126	11	42	--	74	16	--	--	443	663
4	Chok	0.10	94	1	14	--	32	2	--	--	247	391
5	Shakti Nagar	0.22	62	--	16	--	72	3	--	1	388	532
6	Kabir Nagar	0.23	35	--	13	--	78	19	10	69	260	414
7	Indra Nagar	0.23	96	26	11	--	24	3	--	--	209	321
8	Sashtri Nagar	0.17	99	3	22	--	55	10	--	2	295	455
9	Samser Nagar	0.30	56	19	32	--	39	3	--	26	302	428
10	Civil Line	0.40	59	8	23	--	64	14	2	17	364	630

URBAN PRIMARY CENSUS ABSTRACT
APPENDIX – I

Total Population , Scheduled Caste/Scheduled Tribe Population–Urban (Blockwise)

Location Code No.	Name of Town / Ward/ Urban Block No.	Total Population	Scheduled Caste	Scheduled Tribe
1	2	3	4	5
25/61/I	**VARANASI M.C.**	**929270**	**71311**	**53**
	Ward No. 1	**34140**	**1888**	-
	1	206	72	-
	2	456	10	-
	3	551	-	-
	4	492	101	-
	5	462	35	-
	6	369	-	-
	7	871	94	-
	8	500	38	-
	9	229	10	-
	10	521	145	-
	11	642	52	-
	12	646	13	-
	13	768	29	-
	14	666	44	-
	15	713	12	-
	16	473	21	-
	17	352	-	-
	18	268	-	-
	19	169	3	-
	20	362	6	-
	21	740	2	-
	22	700	16	-
	23	639	13	-
	24	617	-	-
	25	733	-	-
	26	755	1	-
	27	717	148	-
	28	524	35	-
	29	523	-	-
	30	632	95	-
	31	624	-	-
	32	426	24	-

URBAN PRIMARY CENSUS ABSTRACT
APPENDIX – I

Total Population , Scheduled Caste/Scheduled Tribe Population–Urban (Blockwise)

Location Code No.	Name of Town / Ward/ Urban Block No.	Total Population	Scheduled Caste	Scheduled Tribe
1	2	3	4	5
	33	**385**	-	-
	34	**608**	**30**	-
	35	219	-	-
	36	242	-	-
	37	325	-	-
	38	471	-	-
	39	**394**	**19**	-
	40	407	-	-
	41	499	-	-
	42	278	-	-
	43	**470**	-	-
	44	405	-	-
	45	611	-	-
	46	497	-	-
	47	**688**	**18**	-
	48	640	-	-
	49	446	5	-
	50	413	307	-
	51	585	8	-
	52	**552**	**4**	-
	53	343	49	-
	54	464	10	-
	55	409	-	-
	56	**500**	-	-
	57	328	-	-
	58	382	-	-
	59	809	-	-
	60	**830**	-	-
	61	684	18	-
	62	599	99	-
	63	623	-	-
	64	**416**	**2**	-
	65	783	56	-
	66	489	244	-

URBAN PRIMARY CENSUS ABSTRACT
APPENDIX – I

Total Population , Scheduled Caste/Scheduled Tribe Population–Urban (Blockwise)

Location Code No.	Name of Town / Ward/ Urban Block No.	Total Population	Scheduled Caste	Scheduled Tribe
1	2	3	4	5
	Ward No. 2	**30999**	**5252**	**45**
	67	**443**	**139**	-
	68	**397**	-	-
	69	345	218	-
	70	422	85	-
	71	466	-	-
	72	518	-	-
	73	**922**	-	-
	74	951	-	-
	75	342	101	-
	76	1024	304	5
	77	**528**	**148**	-
	78	426	96	-
	79	735	217	-
	80	722	111	-
	81	**423**	-	-
	82	**591**	-	-
	83	633	384	-
	84	512	24	-
	85	922	186	-
	86	480	**347**	-
	87	**712**	-	-
	88	511	-	-
	89	520	-	-
	90	476	-	-
	91	**528**	65	-
	92	356	312	-
	93	446	71	-
	94	722	**156**	-
	95	**405**	57	-
	96	611	142	-
	97	393	44	-
	98	**661**	**318**	**40**
	99	388	11	-
	100	169	-	-

URBAN PRIMARY CENSUS ABSTRACT
APPENDIX – I

Total Population , Scheduled Caste/Scheduled Tribe Population–Urban (Blockwise)

Location Code No.	Name of Town / Ward/ Urban Block No.	Total Population	Scheduled Caste	Scheduled Tribe
1	2	3	4	5
	101	**566**	**136**	-
	102	**443**	**201**	-
	103	674	137	-
	104	796	2	-
	105	156	10	-
	106	230	-	-
	107	**356**	**13**	-
	108	97	-	-
	109	321	11	-
	110	567	186	-
	111	**300**	**25**	-
	112	360	-	-
	113	493	-	-
	114	297	-	-
	115	**269**	**45**	-
	116	205	23	-
	117	585	-	-
	118	563	-	-
	119	556	18	-
	120	**357**	**119**	-
	121	729	-	-
	122	610	560	-
	368	1287	193	-
	370	**497**	**18**	-
	371	319	4	-
	372	666	15	-
	Ward No.3	**25791**	**2724**	-
	123	**672**	**1**	-
	124	865	10	-
	125	200	-	-
	126	526	22	-
	127	**593**	**98**	-
	128	387	39	-
	129	417	101	-

URBAN PRIMARY CENSUS ABSTRACT
APPENDIX – I

Total Population , Scheduled Caste/Scheduled Tribe Population–Urban (Blockwise)

Location Code No.	Name of Town / Ward/ Urban Block No.	Total Population	Scheduled Caste	Scheduled Tribe
1	2	3	4	5
	130	**348**	-	-
	131	**620**	-	-
	132	562	-	-
	133	456	-	-
	134	449	4	-
	135	416	11	-
	136	**676**	**145**	-
	137	721	724	-
	138	365	365	-
	139	487	-	-
	140	**433**	-	-
	141	224	-	-
	142	540	-	-
	143	747	22	-
	144	**645**	**5**	-
	145	528	17	-
	146	257	-	-
	147	667	24	-
	148	510	2	-
	149	**863**	**106**	-
	150	611	40	-
	151	755	75	-
	152	626	-	-
	153	**674**	**13**	-
	154	625	9	-
	155	523	45	-
	156	393	12	-
	157	**405**	**217**	-
	158	641	74	-
	159	469	270	-
	160	111	4	-
	161	**644**	**164**	-
	162	401	-	-
	163	445	-	-

URBAN PRIMARY CENSUS ABSTRACT
APPENDIX – I

Total Population , Scheduled Caste/Scheduled Tribe Population–Urban (Blockwise)

Location Code No.	Name of Town / Ward/ Urban Block No.	Total Population	Scheduled Caste	Scheduled Tribe
1	2	3	4	5
	164	**440**	-	-
	165	**604**	**38**	-
	166	317	39	-
	364	533	2	-
	365	755	9	-
	366	464	-	-
	367	**478**	**14**	-
	369	643	3	-
	Ward No. 4	**18006**	**850**	-
	167	596	-	-
	168	**235**	-	-
	169	183	-	-
	170	50	-	-
	171	666	-	-
	172	**389**	**183**	-
	173	452	-	-
	174	497	-	-
	175	456	3	-
	176	537	-	-
	177	**681**	**13**	-
	178	335	-	-
	179	382	75	-
	180	363	24	-
	181	**669**	**2**	-
	182	808	-	-
	183	464	-	-
	184	271	4	-
	185	**752**	**76**	-
	186	497	29	-
	187	315	-	-
	188	513	84	-
	189	**475**	-	-
	190	836	58	-
	191	596	22	-

URBAN PRIMARY CENSUS ABSTRACT
APPENDIX – I

Total Population , Scheduled Caste/Scheduled Tribe Population–Urban (Blockwise)

Location Code No.	Name of Town / Ward/ Urban Block No.	Total Population	Scheduled Caste	Scheduled Tribe
1	2	3	4	5
	192	**691**	**79**	-
	193	**848**	-	-
	194	258	-	-
	195	386	17	-
	196	235	-	-
	197	532	-	-
	198	**392**	**5**	-
	199	218	-	-
	200	463	15	-
	201	332	81	-
	202	**522**	-	-
	203	492	-	-
	204	619	80	-
	Ward No. 5	**20215**	**626**	-
	205	**283**	-	-
	206	525	-	-
	207	498	-	-
	208	401	-	-
	209	140	8	-
	210	**536**	**16**	-
	211	612	9	-
	212	470	32	-
	213	662	104	-
	214	**383**	-	-
	215	736	-	-
	216	437	-	-
	217	678	-	-
	218	**215**	-	-
	219	255	-	-
	220	340	-	-
	221	612	-	-
	222	**340**	-	-
	223	227	-	-
	224	128	5	-

8622

URBAN PRIMARY CENSUS ABSTRACT
APPENDIX – I
Total Population , Scheduled Caste/Scheduled Tribe Population–Urban (Blockwise)

Location Code No.	Name of Town / Ward/ Urban Block No.	Total Population	Scheduled Caste	Scheduled Tribe
1	2	3	4	5
	225	**613**	**1**	-
	226	**325**	**93**	-
	227	506	13	-
	228	238	-	-
	229	75	-	-
	230	695	24	-
	231	**724**	**12**	-
	232	320	17	-
	233	458	292	-
	234	344	-	-
	235	**377**	-	-
	236	432	-	-
	237	197	-	-
	238	575	-	-
	239	**509**	-	-
	240	1175	-	-
	241	776	-	-
	242	599	-	-
	243	1348	-	-
	244	**423**	-	-
	245	1028	-	-
	Ward No.6	**16702**	**153**	-
	246	1053	34	-
	247	**504**	-	-
	248	664	-	-
	249	448	-	-
	250	419	-	-
	251	**463**	-	-
	252	614	-	-
	253	575	-	-
	254	636	-	-
	255	**739**	-	-
	256	692	-	-
	257	428	-	-
	258	578	-	

URBAN PRIMARY CENSUS ABSTRACT
APPENDIX – I

Total Population , Scheduled Caste/Scheduled Tribe Population–Urban (Blockwise)

Location Code No.	Name of Town / Ward/ Urban Block No.	Total Population	Scheduled Caste	Scheduled Tribe
1	2	3	4	5
	259	**887**	-	-
	260	**423**	1	-
	261	545	9	-
	262	502	-	-
	263	289	-	-
	264	194	11	-
	265	**475**	-	-
	266	392	-	-
	267	285	-	-
	268	191	-	-
	269	**299**	**11**	-
	270	289	-	-
	271	729	-	-
	272	327	-	-
	273	**356**	-	-
	274	240	1	-
	275	786	43	-
	276	462	-	-
	277	275	8	-
	278	**313**	-	-
	279	630	35	-
	Ward No. 7	**20862**	**998**	-
	280	673	13	-
	281	**568**	-	-
	282	558	6	-
	283	269	-	-
	284	415	14	-
	285	**318**	-	-
	286	87	2	-
	287	478	-	-
	288	1072	272	-
	289	**671**	-	-
	290	643	227	-
	291	148	22	-

URBAN PRIMARY CENSUS ABSTRACT
APPENDIX – I

Total Population , Scheduled Caste/Scheduled Tribe Population–Urban (Blockwise)

Location Code No.	Name of Town / Ward/ Urban Block No.	Total Population	Scheduled Caste	Scheduled Tribe
1	2	3	4	5
	292	**357**	-	-
	293	**187**	-	-
	294	778	-	-
	295	450	-	-
	296	337	-	-
	297	344	17	-
	298	***816***	-	-
	299	421	-	-
	300	149	14	-
	301	177	10	-
	302	**540**	**21**	-
	303	699	22	-
	304	271	-	-
	305	419	6	-
	306	**405**	-	-
	307	525	-	-
	308	133	-	-
	309	462	92	-
	310	40	-	-
	311	**491**	**62**	-
	312	459	60	-
	313	352	-	-
	314	174	14	-
	315	**146**	-	-
	316	676	-	-
	317	649	38	-
	318	634	24	-
	319	**437**	**12**	-
	320	597	7	-
	321	530	23	-
	322	519	13	-
	323	**495**	-	-
	324	115	-	-
	325	540	-	-

598

URBAN PRIMARY CENSUS ABSTRACT
APPENDIX – I

Total Population , Scheduled Caste/Scheduled Tribe Population–Urban (Blockwise)

Location Code No.	Name of Town / Ward/ Urban Block No.	Total Population	Scheduled Caste	Scheduled Tribe
1	2	3	4	5
	326	**638**	**7**	-
	Ward No. 8	**11507**	**93**	-
	327	334	-	-
	328	631	-	-
	329	232	-	-
	330	216	-	-
	331	**189**	**40**	-
	332	289	-	-
	333	509	14	-
	334	492	-	-
	335	**101**	-	-
	336	585	7	-
	337	522	-	-
	338	280	-	-
	339	**284**	-	-
	340	111	-	-
	341	545	-	-
	342	230	-	-
	343	534	1	-
	344	**388**	-	-
	345	133	4	-
	346	427	-	-
	347	314	-	-
	348	**131**	**1**	-
	349	308	-	-
	350	286	7	-
	351	197	-	-
	352	**418**	-	-
	353	486	-	-
	354	63	12	-
	355	350	-	-
	356	**509**	-	-
	357	98	-	-
	358	124	-	-

URBAN PRIMARY CENSUS ABSTRACT
APPENDIX – I

Total Population , Scheduled Caste/Scheduled Tribe Population–Urban (Blockwise)

Location Code No.	Name of Town / Ward/ Urban Block No.	Total Population	Scheduled Caste	Scheduled Tribe
1	2	3	4	5
	359	**189**	-	-
	360	**295**	7	-
	361	432	-	-
	362	206	-	-
	363	69	-	-
	Ward No. 9	**15900**	**444**	-
	1	**47**	-	-
	2	190	-	-
	3	131	-	-
	4	186	-	-
	5	**200**	-	-
	6	584	-	-
	7	190	-	-
	8	96	-	-
	9	**143**	-	-
	10	213	-	-
	11	196	-	-
	12	240	-	-
	13	260	-	-
	14	435	-	-
	15	**520**	-	-
	16	349	-	-
	17	420	13	-
	18	177	-	-
	19	**136**	-	-
	20	239	-	-
	21	375	-	-
	22	602	-	-
	23	**712**	-	-
	24	132	8	-
	25	625	-	-
	26	**455**	**232**	-
	27	190	-	-
	28	178	-	-

URBAN PRIMARY CENSUS ABSTRACT
APPENDIX – I

Total Population , Scheduled Caste/Scheduled Tribe Population–Urban (Blockwise)

Location Code No.	Name of Town / Ward/ Urban Block No.	Total Population	Scheduled Caste	Scheduled Tribe
1	2	3	4-	5
	29	463	-	-
	30	465	15	-
	31	76	7	-
	32	146	-	-
	33	133	-	-
	34	165	-	-
	35	168	5	-
	36	224	-	-
	37	56	-	-
	38	484	-	-
	39	404	-	-
	40	340	-	-
	41	27	-	-
	42	16	-	-
	43	16	-	-
	44	182	-	-
	45	43	-	-
	46	146	-	-
	47	138	-	-
	48	117	-	-
	49	316	-	-
	50	306	-	-
	51	270	-	-
	52	125	-	-
	53	132	-	-
	54	404	123	-
	55	299	-	-
	56	349	39	-
	57	295	-	-
	58	66	-	-
	59	219	-	-
	60	173	-	-
	61	290	2	-
	62	636	-	-

828

URBAN PRIMARY CENSUS ABSTRACT
APPENDIX – I

Total Population , Scheduled Caste/Scheduled Tribe Population–Urban (Blockwise)

Location Code No.	Name of Town / Ward/ Urban Block No.	Total Population	Scheduled Caste	Scheduled Tribe
1	2	3	4	5
	Ward No. 10	**14834**	**431**	-
	63	**541**	-	-
	64	61	-	-
	65	396	-	-
	66	343	-	-
	67	469	18	-
	68	**372**	-	-
	69	23	-	-
	70	142	-	-
	71	250	-	-
	72	**73**	-	-
	73	282	-	-
	74	216	-	-
	75	111	-	-
	76	**486**	-	-
	77	82	-	-
	78	463	-	-
	79	642	21	-
	80	142	-	-
	81	**659**	**350**	-
	82	376	22	-
	83	232	-	-
	84	610	-	-
	85	**305**	-	-
	86	117	-	-
	87	240	-	-
	88	417	-	-
	89	**376**	-	-
	90	452	-	-
	91	508	-	-
	92	306	-	-
	93	**216**	-	-
	94	239	-	-
	95	320	1	-

URBAN PRIMARY CENSUS ABSTRACT
APPENDIX – I

Total Population , Scheduled Caste/Scheduled Tribe Population–Urban (Blockwise)

Location Code No.	Name of Town / Ward/ Urban Block No.	Total Population	Scheduled Caste	Scheduled Tribe
1	2	3	4	5
	96	**351**	-	-
	97	**470**	-	-
	98	363	-	-
	99	195	-	-
	100	477	-	-
	101	228	-	-
	102	**173**	**19**	-
	103	269	-	-
	104	177	-	-
	105	389	-	-
	106	**403**	-	-
	107	499	-	-
	108	373	-	-
	Ward No. 11	**15092**	**1160**	-
	109	**434**	-	-
	110	608	-	-
	111	511	-	-
	112	245	-	-
	113	529	305	-
	114	**192**	-	-
	115	599	165	-
	116	830	310	-
	117	777	338	-
	118	**333**	**4**	-
	119	356	-	-
	120	977	25	-
	121	526	-	-
	122	**494**	-	-
	123	384	-	-
	124	140	-	-
	125	590	-	-
	126	**214**	-	-
	127	325	13	-
	128	184	-	-

URBAN PRIMARY CENSUS ABSTRACT
APPENDIX – I

Total Population , Scheduled Caste/Scheduled Tribe Population–Urban (Blockwise)

Location Code No.	Name of Town / Ward/ Urban Block No.	Total Population	Scheduled Caste	Scheduled Tribe
1	2	3	-4	5
	129	**137**	-	-
	130	**117**	-	-
	131	505	-	-
	132	577	-	-
	133	393	-	-
	134	333	-	-
	135	**358**	-	-
	136	461	-	-
	137	455	-	-
	138	570	-	-
	139	**746**	-	-
	140	473	-	-
	141	467	-	-
	142	252	-	-
	Ward No. 12	**24098**	**2615**	-
	143	822	16	-
	144	575	5	-
	145	274	-	-
	146	432	-	-
	147	**359**	-	-
	148	597	-	-
	149	174	-	-
	150	615	-	-
	151	**577**	**16**	-
	152	309	28	-
	153	581	-	-
	154	534	-	-
	155	**299**	-	-
	156	428	35	-
	157	578	-	-
	158	586	106	-
	159	**241**	-	-
	160	240	-	-
	161	260	-	-

URBAN PRIMARY CENSUS ABSTRACT
APPENDIX – I

Total Population , Scheduled Caste/Scheduled Tribe Population–Urban (Blockwise)

Location Code No.	Name of Town / Ward/ Urban Block No.	Total Population	Scheduled Caste	Scheduled Tribe
1	2	3	4	5
	162	**471**	-	-
	163	**153**	-	-
	164	723	-	-
	165	911	-	-
	166	279	-	-
	167	609	-	-
	168	**731**	**15**	-
	169	111	-	-
	170	510	-	-
	171	457	112	-
	172	**220**	-	-
	173	377	-	-
	174	508	337	-
	175	781	259	-
	176	**448**	**84**	-
	177	777	206	-
	178	785	46	-
	179	369	157	-
	180	521	281	-
	181	**647**	**151**	-
	182	393	198	-
	183	705	306	-
	184	839	93	-
	185	**332**	-	-
	186	700	9	-
	187	504	130	-
	188	550	25	-
	189	**716**	-	-
	190	199	-	-
	191	291	-	-
	Ward No. 13	**26948**	**627**	-
	192	**389**	-	-
	193	657	-	-
	194	573	-	-

URBAN PRIMARY CENSUS ABSTRACT
APPENDIX – I

Total Population , Scheduled Caste/Scheduled Tribe Population–Urban (Blockwise)

Location Code No.	Name of Town / Ward/ Urban Block No.	Total Population	Scheduled Caste	Scheduled Tribe
1	2	3	4	5
	195	**530**	-	-
	196	**581**	-	-
	197	677	61	-
	198	527	-	-
	199	372	-	-
	200	623	76	-
	201	**384**	**5**	-
	202	319	9	-
	203	557	-	-
	204	392	-	-
	205	**447**	**9**	-
	206	715	40	-
	207	406	-	-
	208	467	-	-
	209	**214**	-	-
	210	527	11	-
	211	562	-	-
	212	803	-	-
	213	583	-	-
	214	**678**	-	-
	215	574	20	-
	216	531	-	-
	217	673	-	-
	218	**423**	-	-
	219	322	-	-
	220	273	100	-
	221	262	151	-
	222	**721**	**58**	-
	223	615	-	-
	224	886	65	-
	225	300	-	-
	226	**658**	-	-
	227	293	-	-
	228	485	-	-

8-73

URBAN PRIMARY CENSUS ABSTRACT
APPENDIX – I
Total Population , Scheduled Caste/Scheduled Tribe Population–Urban (Blockwise)

Location Code No.	Name of Town / Ward/ Urban Block No.	Total Population	Scheduled Caste	Scheduled Tribe
1	2	3	4	5
	229	**592**	**21**	-
	230	**488**	-	-
	231	396	-	-
	232	877	1	-
	233	252	-	-
	234	971	-	-
	235	**254**	-	-
	236	646	-	-
	237	250	-	-
	238	457	-	-
	239	**806**	-	-
	240	734	-	-
	241	532	-	-
	242	177	-	-
	243	**517**	-	-
	Ward No. 14	**19802**	**1051**	-
	244	578	-	-
	245	359	-	-
	246	693	-	-
	247	**367**	-	-
	248	523	119	-
	249	641	20	-
	250	477	-	-
	251	**493**	-	-
	252	578	-	-
	253	610	-	-
	254	256	-	-
	255	**639**	-	-
	256	116	-	-
	257	165	11	-
	258	537	-	-
	259	**271**	-	-
	260	744	221	-
	261	533	100	-
	262	658	3	-

URBAN PRIMARY CENSUS ABSTRACT
APPENDIX – I

Total Population , Scheduled Caste/Scheduled Tribe Population–Urban (Blockwise)

Location Code No.	Name of Town / Ward/ Urban Block No.	Total Population	Scheduled Caste	Scheduled Tribe
1	2	3	4	5
	263	**183**	-	-
	264	**219**	-	-
	265	757	-	-
	266	667	-	-
	267	270	-	-
	268	700	-	-
	269	**198**	-	-
	270	693	-	-
	271	654	-	-
	272	150	-	-
	273	**713**	**13**	-
	274	195	12	-
	275	641	-	-
	276	402	-	-
	277	**36**	-	-
	278	313	-	-
	279	808	-	-
	280	384	100	-
	281	585	189	-
	282	**843**	**3**	-
	283	224	-	-
	284	139	-	-
	285	330	260	-
	286	**460**	-	-
	Ward No. 15	**20912**	**807**	-
	287	268	-	-
	288	454	-	-
	289	**604**	-	-
	290	540	-	-
	291	640	-	-
	292	361	-	-
	293	**306**	-	-
	294	290	-	-
	295	181	-	-

578

URBAN PRIMARY CENSUS ABSTRACT
APPENDIX – I

Total Population , Scheduled Caste/Scheduled Tribe Population–Urban (Blockwise)

Location Code No.	Name of Town / Ward/ Urban Block No.	Total Population	Scheduled Caste	Scheduled Tribe
1	2	3	4	5
	296	**281**	-	-
	297	**99**	-	-
	298	135	7	-
	299	370	19	-
	300	204	-	-
	301	391	-	-
	302	**719**	**78**	-
	303	149	7	-
	304	734	3	-
	305	740	-	-
	306	**473**	**19**	-
	307	63	-	-
	308	212	-	-
	309	310	-	-
	310	**414**	-	-
	311	796	49	-
	312	876	-	-
	313	531	132	-
	314	638	24	-
	315	**718**	**70**	-
	316	762	45	-
	317	396	-	-
	318	452	9	-
	319	**600**	**48**	-
	320	301	-	-
	321	514	-	-
	322	482	33	-
	323	**196**	-	-
	324	822	-	-
	325	668	67	-
	326	224	29	-
	327	**436**	**24**	-
	328	953	-	-
	329	458	19	-

URBAN PRIMARY CENSUS ABSTRACT
APPENDIX – I

Total Population , Scheduled Caste/Scheduled Tribe Population–Urban (Blockwise)

Location Code No.	Name of Town / Ward/ Urban Block No.	Total Population	Scheduled Caste	Scheduled Tribe
1	2	3	4	5
	330	**192**	-	-
	331	**498**	**18**	-
	332	240	67	-
	333	221	40	-
	Ward No. 16	**18015**	**819**	-
	334	650	107	-
	335	**759**	-	-
	336	415	3	-
	337	639	2	-
	338	471	-	-
	339	**165**	**6**	-
	340	603	8	-
	341	315	-	-
	342	618	-	-
	343	**647**	**39**	-
	344	380	233	-
	345	304	35	-
	346	397	19	-
	347	491	41	-
	348	**177**	-	-
	349	483	-	-
	350	511	-	-
	351	320	31	-
	352	**332**	-	-
	353	459	22	-
	354	656	-	-
	355	696	-	-
	356	**357**	**10**	-
	357	716	71	-
	358	418	-	-
	359	528	-	-
	360	**438**	**41**	-
	361	461	15	-
	362	485	-	-

URBAN PRIMARY CENSUS ABSTRACT
APPENDIX – I

Total Population , Scheduled Caste/Scheduled Tribe Population–Urban (Blockwise)

Location Code No.	Name of Town / Ward/ Urban Block No.	Total Population	Scheduled Caste	Scheduled Tribe
1	2	3	4	5
	363	**191**	-	-
	364	**287**	-	-
	365	459	-	-
	366	627	53	-
	367	160	-	-
	368	661	-	-
	369	**163**	**28**	-
	370	794	37	-
	371	319	-	-
	372	54	-	-
	373	**409**	**18**	-
	Ward No. 17	**17132**	**628**	-
	1	121	-	-
	2	362	7	-
	3	**563**	-	-
	4	441	-	-
	5	727	29	-
	6	414	-	-
	7	420	6	-
	8	**354**	-	-
	9	281	10	-
	10	206	9	-
	11	266	-	-
	12	**318**	**48**	-
	13	209	14	-
	14	243	-	-
	15	692	48	-
	16	**531**	-	-
	17	620	77	-
	18	527	-	-
	19	482	6	-
	20	**503**	-	-
	21	278	-	-
	22	228	118	-

URBAN PRIMARY CENSUS ABSTRACT
APPENDIX – I

Total Population , Scheduled Caste/Scheduled Tribe Population–Urban (Blockwise)

Location Code No.	Name of Town / Ward/ Urban Block No.	Total Population	Scheduled Caste	Scheduled Tribe
1	2	3	4	5
	23	547	140	-
	24	113	-	-
	25	111	-	-
	26	496	-	-
	27	570	-	-
	28	756	21	-
	29	559	12	-
	30	403	-	-
	31	581	4	-
	32	260	-	-
	33	345	40	-
	34	230	-	-
	35	504	22	-
	36	430	-	-
	37	426	4	-
	38	717	13	-
	39	546	-	-
	40	416	-	-
	41	336	-	-
	Ward No. 18	18939	200	-
	42	571	-	-
	43	565	-	-
	44	368	-	-
	45	324	34	-
	46	44	-	-
	47	470	-	-
	48	357	-	-
	49	333	-	-
	50	384	-	-
	51	336	-	-
	52	430	-	-
	53	486	16	-
	54	578	-	-
	55	366	-	-

URBAN PRIMARY CENSUS ABSTRACT
APPENDIX – I

Total Population , Scheduled Caste/Scheduled Tribe Population–Urban (Blockwise)

Location Code No.	Name of Town / Ward/ Urban Block No.	Total Population	Scheduled Caste	Scheduled Tribe
1	2	3	4	5
	56	**663**	**124**	**-**
	57	**661**	**-**	**-**
	58	520	-	-
	59	556	-	-
	60	209	-	-
	61	323	-	-
	62	**193**	-	-
	63	228	-	-
	64	289	-	-
	65	326	-	-
	66	**483**	-	-
	67	162	-	-
	68	380	-	-
	69	604	-	-
	70	**144**	-	-
	71	612	-	-
	72	300	-	-
	73	271	-	-
	74	309	-	-
	75	**388**	-	-
	76	325	02	-
	77	419	-	-
	78	995	-	-
	79	**530**	-	-
	80	390	-	-
	81	184	-	-
	82	728	-	-
	83	**323**	**11**	-
	84	158	-	-
	85	452	-	-
	86	778	-	-
	87	**424**	**13**	-
	Ward No. 19	**16759**	**754**	-
	88	362	38	-

URBAN PRIMARY CENSUS ABSTRACT
APPENDIX – I

Total Population , Scheduled Caste/Scheduled Tribe Population–Urban (Blockwise)

Location Code No.	Name of Town / Ward/ Urban Block No.	Total Population	Scheduled Caste	Scheduled Tribe
1	2	3	4	5
	89	**563**	-	-
	90	**241**	-	-
	91	474	-	-
	92	171	-	-
	93	251	9	-
	94	385	15	-
	95	**434**	-	-
	96	105	**10**	-
	97	578	96	-
	98	261	29	-
	99	**118**	6	-
	100	602	**147**	-
	101	275	-	-
	102	182	-	-
	103	**829**	**20**	-
	104	562	-	-
	105	400	7	-
	106	335	-	-
	107	160	-	-
	108	**550**	**25**	-
	109	545	-	-
	110	386	-	-
	111	352	-	-
	112	**323**	-	-
	113	440	-	-
	114	150	5	-
	115	264	-	-
	116	**154**	-	-
	117	128	-	-
	118	703	-	-
	119	235	13	-
	120	**462**	**62**	-
	121	680	141	-
	122	455	59	-

URBAN PRIMARY CENSUS ABSTRACT
APPENDIX – I

Total Population , Scheduled Caste/Scheduled Tribe Population–Urban (Blockwise)

Location Code No.	Name of Town / Ward/ Urban Block No.	Total Population	Scheduled Caste	Scheduled Tribe
1	2	3	4	5
	123	**374**	-	-
	124	**156**	-	-
	125	120	-	-
	126	33	12	-
	127	670	9	-
	128	583	-	-
	129	**249**	-	-
	130	620	-	-
	131	174	-	-
	132	418	51	-
	133	**247**	-	-
	Ward No. 20	**17945**	**1296**	4
	134	229	8	-
	135	750	13	-
	136	**386**	**35**	-
	137	248	30	-
	138	350	-	-
	139	370	-	-
	140	290	-	-
	141	**305**	**10**	-
	142	565	72	-
	143	300	6	-
	144	564	9	-
	145	**261**	**5**	-
	146	587	11	-
	147	234	19	-
	148	646	66	-
	149	**369**	**7**	-
	150	692	-	**4**
	151	508	-	-
	152	724	-	-
	153	**816**	**131**	-
	154	411	168	-
	155	424	-	-

URBAN PRIMARY CENSUS ABSTRACT
APPENDIX – I
Total Population , Scheduled Caste/Scheduled Tribe Population–Urban (Blockwise)

Location Code No.	Name of Town / Ward/ Urban Block No.	Total Population	Scheduled Caste	Scheduled Tribe
1	2	3	4	5
	156	**396**	**67**	-
	157	**308**	**59**	-
	158	756	359	-
	159	323	17	-
	160	722	60	-
	161	430	-	-
	162	**516**	**40**	-
	163	352	-	-
	164	116	5	-
	165	569	17	-
	166	**518**	**29**	-
	167	682	-	-
	168	512	-	-
	169	273	-	-
	170	**515**	**5**	-
	171	199	-	-
	172	108	-	-
	173	320	24	-
	174	134	-	-
	Ward No. 21	**23275**	**615**	
	175	**167**	**27**	-
	176	235	-	-
	177	370	6	-
	178	229	8	-
	179	**119**	-	-
	180	440	6	-
	181	132	-	-
	182	387	-	-
	183	**216**	-	-
	184	414	24	-
	185	434	-	-
	186	187	14	-
	187	**423**	**116**	-
	188	522	35	-
	189	478	12	-

URBAN PRIMARY CENSUS ABSTRACT
APPENDIX – I

Total Population , Scheduled Caste/Scheduled Tribe Population–Urban (Blockwise)

Location Code No.	Name of Town / Ward/ Urban Block No.	Total Population	Scheduled Caste	Scheduled Tribe
1	2	3	4	5
	190	**495**	**101**	-
	191	**141**	-	-
	192	461	71	-
	193	331	-	-
	194	617	10	-
	195	502	-	-
	196	**340**	-	-
	197	810	8	-
	198	494	12	-
	199	631	-	-
	200	**473**	-	-
	201	544	-	-
	202	629	-	-
	203	558	-	-
	204	**331**	-	-
	205	605	-	-
	206	447	25	-
	207	297	-	-
	208	631	5	-
	209	466	-	-
	210	**646**	-	-
	211	696	-	-
	212	89	-	-
	213	642	-	-
	214	**748**	-	-
	215	342	-	-
	216	326	-	-
	217	326	-	-
	218	**559**	1	-
	219	830	-	-
	220	65	-	-
	221	387	-	-
	222	**399**	13	-
	223	603	98	-

4783

URBAN PRIMARY CENSUS ABSTRACT
APPENDIX – I
Total Population , Scheduled Caste/Scheduled Tribe Population–Urban (Blockwise)

Location Code No.	Name of Town / Ward/ Urban Block No.	Total Population	Scheduled Caste	Scheduled Tribe
1	2	3	4	5
	224	**272**	-	-
	225	**684**	-	-
	226	601	50	-
	227	671	-	-
	Ward No. 22	**27055**	**2679**	-
	228	268	-	-
	229	**487**	-	-
	230	952	18	-
	231	269	104	-
	232	335	96	-
	233	**115**	-	-
	234	355	56	-
	235	240	-	-
	236	133	-	-
	237	**719**	-	-
	238	452	24	-
	239	697	183	-
	240	197	14	-
	241	657	155	-
	242	**654**	**270**	-
	243	542	28	-
	244	195	34	-
	245	125	-	-
	246	**683**	**27**	-
	247	439	95	-
	248	675	48	-
	249	804	106	-
	250	**489**	**33**	-
	251	547	139	-
	252	595	5	-
	253	567	2	-
	254	**655**	**107**	-
	255	662	107	-
	256	551	47	-
	257	514	13	-

583

URBAN PRIMARY CENSUS ABSTRACT
APPENDIX – I

Total Population , Scheduled Caste/Scheduled Tribe Population–Urban (Blockwise)

Location Code No.	Name of Town / Ward/ Urban Block No.	Total Population	Scheduled Caste	Scheduled Tribe
1	2	3	4	5
	258	**752**	**101**	-
	259	**60**	-	-
	260	487	15	-
	261	268	-	-
	262	586	15	-
	263	154	-	-
	264	**828**	-	-
	265	349	-	-
	266	695	19	-
	267	759	40	-
	268	**196**	**4**	-
	269	206	-	-
	270	241	6	-
	271	517	15	-
	272	**1116**	-	-
	273	242	50	-
	274	200	84	-
	275	81	-	-
	276	643	36	-
	277	**571**	**10**	-
	278	157	20	-
	279	492	40	-
	280	298	165	-
	281	**671**	**164**	-
	282	514	74	-
	381	107	-	-
	284	642	-	-
	385	**650**	-	-
	Ward No. 23	**31406**	**5525**	**3**
	283	224	54	-
	284	287	82	-
	285	**481**	**22**	-
	286	355	3	-
	287	139	9	-

URBAN PRIMARY CENSUS ABSTRACT
APPENDIX – I

Total Population , Scheduled Caste/Scheduled Tribe Population–Urban (Blockwise)

Location Code No.	Name of Town / Ward/ Urban Block No.	Total Population	Scheduled Caste	Scheduled Tribe
1	2	3	4	5
	288	**520**	7	-
	289	**334**	-	-
	290	396	315	-
	291	288	89	-
	292	882	-	-
	293	339	-	-
	294	**365**	**148**	-
	295	258	51	-
	296	418	203	-
	297	832	234	-
	298	**404**	**2**	-
	299	268	23	-
	300	298	116	-
	301	583	388	-
	302	**124**	-	-
	303	497	12	-
	304	81	-	-
	305	256	-	-
	306	340	32	-
	307	**200**	**2**	-
	308	411	22	-
	309	602	265	-
	310	324	6	-
	311	**548**	**214**	-
	312	713	126	-
	313	561	9	-
	314	664	29	-
	315	**527**	**66**	-
	316	439	-	-
	317	434	51	-
	318	**888**	**208**	-
	319	**486**	**4**	-
	320	419	42	-
	321	873	388	-

URBAN PRIMARY CENSUS ABSTRACT
APPENDIX – I

Total Population , Scheduled Caste/Scheduled Tribe Population–Urban (Blockwise)

Location Code No.	Name of Town / Ward/ Urban Block No.	Total Population	Scheduled Caste	Scheduled Tribe
1	2	3	4	5
	322	**657**	**24**	-
	323	**865**	**232**	-
	324	356	174	-
	325	463	319	-
	326	438	113	-
	327	413	47	-
	328	**508**	**119**	-
	329	678	-	-
	330	1858	621	-
	331	618	20	-
	332	**752**	**79**	-
	333	602	144	-
	334	334	10	-
	335	279	46	-
	336	**165**	-	-
	337	29	-	-
	338	674	16	-
	339	491	11	-
	340	704	114	-
	341	**728**	**57**	-
	342	680	54	3
	343	143	-	-
	344	177	4	-
	345	**425**	**38**	-
	346	624	36	-
	347	224	11	-
	382	207	14	-
	383	**256**	-	-
	Ward No. 24	**13763**	**726**	-
	348	707	47	-
	349	345	-	-
	350	**900**	**219**	-
	351	627	-	-
	352	392	5	-

URBAN PRIMARY CENSUS ABSTRACT
APPENDIX – I

Total Population , Scheduled Caste/Scheduled Tribe Population–Urban (Blockwise)

Location Code No.	Name of Town / Ward/ Urban Block No.	Total Population	Scheduled Caste	Scheduled Tribe
1	2	3	4	5
	353	**475**	-	-
	354	**593**	-	-
	355	383	26	-
	356	427	124	-
	357	282	-	-
	358	200	1	-
	359	**272**	-	-
	360	560	-	-
	361	524	-	-
	362	200	-	-
	363	**513**	-	-
	364	565	-	-
	365	639	17	-
	366	355	32	-
	367	**520**	-	-
	368	181	-	-
	369	301	-	-
	370	126	-	-
	371	360	-	-
	372	**369**	**11**	-
	373	269	68	-
	374	431	97	-
	375	420	16	-
	376	**511**	-	-
	377	168	-	-
	378	425	45	-
	379	387	-	-
	380	**336**	**18**	-
	Ward No. 25	**30117**	**2125**	-
	1	740	78	-
	2	427	-	-
	3	**518**	-	-
	4	426	-	-
	5	341	-	-

URBAN PRIMARY CENSUS ABSTRACT
APPENDIX – I

Total Population , Scheduled Caste/Scheduled Tribe Population–Urban (Blockwise)

Location Code No.	Name of Town / Ward/ Urban Block No.	Total Population	Scheduled Caste	Scheduled Tribe
1	2	3	4	5
	6	1032	-	-
	7	658	-	-
	8	725	-	-
	9	415	9	-
	10	440	-	-
	11	347	-	-
	12	266	1	-
	13	199	-	-
	14	111	-	-
	15	739	47	-
	16	615	-	-
	17	349	166	-
	18	510	-	-
	19	864	432	-
	20	762	40	-
	21	550	38	-
	22	655	-	-
	23	1029	47	-
	24	322	47	-
	25	758	-	-
	26	283	-	-
	27	669	127	-
	28	791	5	-
	29	291	-	-
	30	700	7	-
	31	605	368	-
	32	473	131	-
	33	343	-	-
	34	896	17	-
	35	276	144	-
	36	397	173	-
	37	771	-	-
	38	575	23	-
	39	644	-	-

URBAN PRIMARY CENSUS ABSTRACT
APPENDIX – I
Total Population , Scheduled Caste/Scheduled Tribe Population–Urban (Blockwise)

Location Code No.	Name of Town / Ward/ Urban Block No.	Total Population	Scheduled Caste	Scheduled Tribe
1	2	3	4	5
	40	**565**	-	-
	41	**738**	-	-
	42	252	-	-
	43	692	-	-
	44	339	-	-
	45	400	-	-
	46	**625**	-	-
	47	507	-	-
	48	320	38	-
	49	265	69	-
	50	**548**	-	-
	51	247	-	-
	52	321	-	-
	53	477	7	-
	54	**417**	41	-
	55	456	-	-
	56	615	60	-
	57	556	-	-
	58	265	-	-
	Ward No. 26	**21679**	**1002**	-
	59	**654**	-	-
	60	652	-	-
	61	538	10	-
	62	357	-	-
	63	**411**	-	-
	64	404	-	-
	65	335	-	-
	66	401	-	-
	67	**162**	-	-
	68	210	-	-
	69	757	65	-
	70	309	-	-
	71	**564**	**25**	-
	72	215	-	-
	73	180	-	-

URBAN PRIMARY CENSUS ABSTRACT
APPENDIX – I

Total Population , Scheduled Caste/Scheduled Tribe Population–Urban (Blockwise)

Location Code No.	Name of Town / Ward/ Urban Block No.	Total Population	Scheduled Caste	Scheduled Tribe
1	2	3	4	5
	74	404	-	-
	75	410	117	-
	76	482	34	-
	77	557	9	-
	78	390	-	-
	79	494	15	-
	80	428	10	-
	81	595	54	-
	82	301	-	-
	83	552	39	-
	84	341	46	-
	85	557	36	-
	86	669	7	-
	87	738	-	-
	88	565	44	-
	89	63	-	-
	90	231	5	-
	91	517	9	-
	92	153	-	-
	93	658	25	-
	94	412	61	-
	95	342	-	-
	96	474	12	-
	97	594	144	-
	98	385	-	-
	99	648	30	-
	100	262	33	-
	101	477	44	-
	102	468	65	-
	103	586	-	-
	104	463	20	-
	105	438	38	-
	106	318	5	-
	107	503	-	-

892

URBAN PRIMARY CENSUS ABSTRACT
APPENDIX – I

Total Population , Scheduled Caste/Scheduled Tribe Population–Urban (Blockwise)

Location Code No.	Name of Town / Ward/ Urban Block No.	Total Population	Scheduled Caste	Scheduled Tribe
1	2	3	4	5
	Ward No. 27	19093	857	-
	108	571	2	-
	109	463	-	-
	110	604	52	-
	111	645	4	-
	112	759	111	-
	113	593	33	-
	114	486	37	-
	115	505	-	-
	116	476	-	-
	117	654	70	-
	118	403	32	-
	119	420	21	-
	120	433	10	-
	121	484	-	-
	122	398	24	-
	123	453	-	-
	124	266	-	-
	125	751	-	-
	126	598	-	-
	127	442	23	-
	128	715	2	-
	129	365	14	-
	130	428	-	-
	131	443	-	-
	132	555	4	-
	133	502	9	-
	134	340	5	-
	135	133	5	-
	136	150	-	-
	137	215	36	-
	138	501	256	-
	139	374	-	-
	140	439	-	-

URBAN PRIMARY CENSUS ABSTRACT
APPENDIX – I

Total Population , Scheduled Caste/Scheduled Tribe Population–Urban (Blockwise)

Location Code No.	Name of Town / Ward/ Urban Block No.	Total Population	Scheduled Caste	Scheduled Tribe
1	2	3	4	5
	141	636	3	-
	142	109	-	-
	143	621	65	-
	144	224	-	-
	145	222	-	-
	146	456	8	-
	147	274	23	-
	148	572	-	-
	149	415	8	-
	Ward No. 28	19218	865	-
	150	486	74	-
	151	483	47	-
	152	745	-	-
	153	143	-	-
	154	310	27	-
	155	215	45	-
	156	278	4	-
	157	656	-	-
	158	145	-	-
	159	211	-	-
	160	139	-	-
	161	998	48	-
	162	741	-	-
	163	449	26	-
	164	367	10	-
	165	460	8	-
	166	765	11	-
	167	188	13	-
	168	244	-	-
	169	661	9	-
	170	464	-	-
	171	595	9	-
	172	759	-	-
	173	388	32	-

URBAN PRIMARY CENSUS ABSTRACT
APPENDIX – I
Total Population , Scheduled Caste/Scheduled Tribe Population–Urban (Blockwise)

Location Code No.	Name of Town / Ward/ Urban Block No.	Total Population	Scheduled Caste	Scheduled Tribe
1	2	3	4	5
	174	**478**	-	-
	175	**525**	-	-
	176	637	-	-
	177	277	26	-
	178	501	-	-
	179	350	-	-
	180	**567**	**62**	-
	181	360	42	-
	182	377	4	-
	183	388	-	-
	184	**159**	-	-
	185	402	13	-
	186	612	201	-
	187	561	60	-
	188	**346**	**34**	-
	189	384	15	-
	190	420	16	-
	191	224	7	-
	192	760	22	-
	Ward No. 29	**25253**	**953**	-
	193	**440**	-	-
	194	423	-	-
	195	309	69	-
	196	455	-	-
	197	**293**	-	-
	198	649	6	-
	199	117	-	-
	200	259	34	-
	201	**199**	**36**	-
	202	100	-	-
	203	72	-	-
	204	582	7	-
	205	**477**	**16**	-
	206	311	-	-
	207	615	41	-

URBAN PRIMARY CENSUS ABSTRACT
APPENDIX – I

Total Population , Scheduled Caste/Scheduled Tribe Population–Urban (Blockwise)

Location Code No.	Name of Town / Ward/ Urban Block No.	Total Population	Scheduled Caste	Scheduled Tribe
1	2	3	4	5
	208	**399**	6	-
	209	**246**	-	-
	210	772	-	-
	211	534	41	-
	212	853	-	-
	213	291	-	-
	214	**581**	-	-
	215	459	-	-
	216	224	-	-
	217	418	-	-
	218	**565**	-	-
	219	333	8	-
	220	357	6	-
	221	572	-	-
	222	**386**	-	-
	223	184	-	-
	224	709	120	-
	225	332	-	-
	226	141	-	-
	227	**215**	-	-
	228	263	-	-
	229	164	-	-
	230	769	-	-
	231	**334**	-	-
	232	435	-	-
	233	471	76	-
	234	544	-	-
	235	**523**	-	-
	236	524	-	-
	237	611	-	-
	238	542	-	-
	239	**540**	-	-
	240	541	-	-
	241	539	-	-

URBAN PRIMARY CENSUS ABSTRACT
APPENDIX – I

Total Population , Scheduled Caste/Scheduled Tribe Population–Urban (Blockwise)

Location Code No.	Name of Town / Ward/ Urban Block No.	Total Population	Scheduled Caste	Scheduled Tribe
1	2	3	4	5
	242	**427**	**6**	-
	243	**490**	-	-
	244	669	-	-
	245	329	165	-
	246	231	57	-
	247	142	1	-
	248	**140**	-	-
	249	223	-	-
	250	432	-	-
	251	81	3	-
	252	**162**	-	-
	253	710	184	-
	254	545	71	-
	Ward No. 30	**21200**	**332**	-
	255	**193**	-	-
	256	589	14	-
	257	795	4	-
	258	302	-	-
	259	417	-	-
	260	**302**	-	-
	261	319	-	-
	262	251	-	-
	263	104	19	-
	264	**272**	-	-
	265	281	-	-
	266	543	-	-
	267	395	-	-
	268	**583**	-	-
	269	301	-	-
	270	208	-	-
	271	423	-	-
	272	**742**	-	-
	273	534	-	-
	274	456	--	-

URBAN PRIMARY CENSUS ABSTRACT
APPENDIX – I

Total Population , Scheduled Caste/Scheduled Tribe Population–Urban (Blockwise)

Location Code No.	Name of Town / Ward/ Urban Block No.	Total Population	Scheduled Caste	Scheduled Tribe
1	2	3	4	5
	275	**426**	-	-
	276	**339**	-	-
	277	199	-	-
	278	179	-	-
	279	351	-	-
	280	438	-	-
	281	**754**	**133**	-
	282	164	-	-
	283	317	-	-
	284	789	-	-
	285	**111**	-	-
	286	585	-	-
	287	599	-	-
	288	459	-	-
	289	**444**	**39**	-
	290	347	-	-
	291	518	-	-
	292	496	-	-
	293	316	-	-
	294	**526**	-	-
	295	761	-	-
	296	557	1	-
	297	501	9	-
	298	**545**	-	-
	299	657	113	-
	300	411	-	-
	301	355	-	-
	302	**147**	-	-
	303	411	-	-
	304	329	-	-
	305	159	-	-
	Ward No. 31	**34218**	**2038**	-
	306	485	-	-
	307	587	-	-

URBAN PRIMARY CENSUS ABSTRACT
APPENDIX – I

Total Population , Scheduled Caste/Scheduled Tribe Population–Urban (Blockwise)

Location Code No.	Name of Town / Ward/ Urban Block No.	Total Population	Scheduled Caste	Scheduled Tribe
1	2	3	4	5
	308	**222**	-	-
	309	**680**	-	-
	310	415	-	-
	311	421	-	-
	312	459	-	-
	313	689	-	-
	314	**371**	-	-
	315	304	55	-
	316	368	-	-
	317	574	-	-
	318	**452**	-	-
	319	381	-	-
	320	182	-	-
	321	548	34	-
	322	**415**	-	-
	323	269	-	-
	324	528	127	-
	325	458	12	-
	326	380	-	-
	327	**562**	-	-
	328	129	-	-
	329	704	-	-
	330	583	-	-
	331	**609**	-	-
	332	549	4	-
	333	350	-	-
	334	476	-	-
	335	**530**	**17**	-
	336	690	-	-
	337	798	24	-
	338	105	-	-
	339	**274**	**20**	-
	340	488	18	-
	341	489	71	-

URBAN PRIMARY CENSUS ABSTRACT
APPENDIX – I

Total Population , Scheduled Caste/Scheduled Tribe Population–Urban (Blockwise)

Location Code No.	Name of Town / Ward/ Urban Block No.	Total Population	Scheduled Caste	Scheduled Tribe
1	2	3	4	5
	342	**653**	**68**	-
	343	**669**	**43**	-
	344	548	25	-
	345	623	43	-
	346	319	30	-
	347	403	81	-
	348	**482**	**24**	-
	349	304	-	-
	350	343	43	-
	351	390	129	-
	352	**404**	**28**	-
	353	344	-	-
	354	622	79	-
	355	658	-	-
	356	**646**	-	-
	357	216	-	-
	358	438	83	-
	359	400	20	-
	360	1112	16	-
	361	**413**	-	-
	362	513	-	-
	363	561	-	-
	364	847	-	-
	365	**573**	**19**	-
	366	626	-	-
	367	424	-	-
	368	483	276	-
	369	**513**	**114**	-
	370	955	535	-
	371	800	-	-
	372	710	-	-
	373	**702**	-	-
	Ward No. 32	**30448**	**1637**	-
	374	308	-	-

URBAN PRIMARY CENSUS ABSTRACT
APPENDIX – I

Total Population , Scheduled Caste/Scheduled Tribe Population–Urban (Blockwise)

Location Code No.	Name of Town / Ward/ Urban Block No.	Total Population	Scheduled Caste	Scheduled Tribe
1	2	3	4	5
	375	**540**	-	-
	376	**723**	-	-
	377	229	30	-
	378	853	-	-
	379	728	-	-
	380	811	19	-
	381	**271**	-	-
	382	777	-	-
	383	620	-	-
	384	790	17	-
	385	**224**	-	-
	386	486	-	-
	387	549	-	-
	388	496	-	-
	389	**532**	-	-
	390	517	-	-
	391	704	-	-
	392	500	5	-
	393	439	-	-
	394	**475**	-	-
	395	483	35	-
	396	544	101	-
	397	438	-	-
	398	**395**	-	-
	399	582	-	-
	400	395	-	-
	401	407	-	-
	402	**607**	**10**	-
	403	581	-	-
	404	648	-	-
	405	659	-	-
	406	**619**	-	-
	407	896	-	-
	408	768	-	-

URBAN PRIMARY CENSUS ABSTRACT
APPENDIX – I

Total Population , Scheduled Caste/Scheduled Tribe Population–Urban (Blockwise)

Location Code No.	Name of Town / Ward/ Urban Block No.	Total Population	Scheduled Caste	Scheduled Tribe
1	2	3	4	5
	409	**497**	-	-
	410	**481**	-	-
	411	475	35	-
	412	200	26	-
	413	241	26	-
	414	370	-	-
	415	**411**	**67**	-
	416	392	209	-
	417	179	42	-
	418	586	179	-
	419	**463**	**29**	-
	420	390	81	-
	421	814	289	-
	422	316	61	-
	423	**530**	**157**	-
	424	617	30	-
	425	555	-	-
	426	748	-	-
	427	681	-	-
	428	**444**	-	-
	429	618	96	-
	430	407	67	-
	431	439	26	-
	Ward No. 33	**22652**	**432**	-
	1	946	-	-
	2	517	-	-
	3	600	-	-
	4	**259**	-	-
	5	638	-	-
	6	463	-	-
	7	828	-	-
	8	**192**	-	-
	9	588	-	-
	10	500	-	-

URBAN PRIMARY CENSUS ABSTRACT
APPENDIX – I

Total Population , Scheduled Caste/Scheduled Tribe Population–Urban (Blockwise)

Location Code No.	Name of Town / Ward/ Urban Block No.	Total Population	Scheduled Caste	Scheduled Tribe
1	2	3	4	5
	11	**278**	-	-
	12	**678**	**18**	-
	13	603	-	-
	14	351	13	-
	15	361	-	-
	16	379	-	-
	17	**445**	-	-
	18	442	11	-
	19	582	3	-
	20	724	-	-
	21	**446**	-	-
	22	274	55	-
	23	526	-	-
	24	659	21	-
	25	**416**	-	-
	26	421	-	-
	27	429	97	-
	28	470	-	-
	29	790	131	-
	30	**594**	**74**	-
	31	661	-	-
	32	217	-	-
	33	331	-	-
	34	**581**	**9**	-
	35	73	-	-
	36	215	-	-
	37	415	-	-
	38	**244**	-	-
	39	241	-	-
	40	332	-	-
	41	453	-	-
	42	**69**	-	-
	43	584	-	-
	44	246	-	-

URBAN PRIMARY CENSUS ABSTRACT
APPENDIX – I

Total Population , Scheduled Caste/Scheduled Tribe Population–Urban (Blockwise)

Location Code No.	Name of Town / Ward/ Urban Block No.	Total Population	Scheduled Caste	Scheduled Tribe
1	2	3	4	5
	45	**385**	-	-
	46	**627**	-	-
	47	269	-	-
	48	599	-	-
	49	447	-	-
	50	264	-	-
	Ward No. 34	**26383**	**2390**	-
	51	626	71	-
	52	492	46	-
	53	451	125	-
	54	**611**	**6**	-
	55	657	-	-
	56	481	17	-
	57	483	21	-
	58	**271**	**34**	-
	59	304	20	-
	60	341	-	-
	61	418	33	-
	62	407	-	-
	63	**643**	-	-
	64	482	-	-
	65	533	38	-
	66	450	-	-
	67	**674**	-	-
	68	497	6	-
	69	627	-	-
	70	235	-	-
	71	**136**	-	-
	72	449	-	-
	73	622	-	-
	74	847	-	-
	75	**768**	-	-
	76	637	-	-
	77	575	-	-

URBAN PRIMARY CENSUS ABSTRACT
APPENDIX – I

Total Population , Scheduled Caste/Scheduled Tribe Population–Urban (Blockwise)

Location Code No.	Name of Town / Ward/ Urban Block No.	Total Population	Scheduled Caste	Scheduled Tribe
1	2	3	4	5
	78	**794**	-	-
	79	**400**	-	-
	80	445	24	-
	81	543	12	-
	82	501	43	-
	83	266	-	-
	84	**602**	**29**	-
	85	295	8	-
	86	692	14	-
	87	345	-	-
	88	**837**	**38**	-
	89	496	128	-
	90	1287	238	-
	91	535	86	-
	92	**431**	-	-
	93	468	59	-
	94	364	38	-
	95	210	-	-
	96	252	46	-
	97	**251**	**3**	-
	98	560	165	-
	99	492	226	-
	100	635	419	-
	101	**513**	**276**	-
	102	452	21	-
	Ward No. 35	**21529**	**3385**	**1**
	103	152	2	-
	104	**639**	**18**	-
	105	563	190	-
	106	443	-	-
	107	60	-	-
	108	**204**	-	-
	109	504	-	-
	110	450	-	-

URBAN PRIMARY CENSUS ABSTRACT
APPENDIX – I

Total Population , Scheduled Caste/Scheduled Tribe Population–Urban (Blockwise)

Location Code No.	Name of Town / Ward/ Urban Block No.	Total Population	Scheduled Caste	Scheduled Tribe
1	2	3	4	5
	111	**636**	**6**	-
	112	**526**	**2**	-
	113	432	190	-
	114	591	101	-
	115	466	133	-
	116	362	47	-
	117	**691**	**71**	-
	118	860	456	-
	119	196	8	-
	120	294	127	-
	121	**206**	-	-
	122	60	53	-
	123	355	5	-
	124	216	3	-
	125	**247**	**52**	-
	126	**666**	75	-
	127	188	67	-
	128	500	61	-
	129	280	153	-
	130	370	**173**	-
	131	**238**	108	-
	132	373	7	-
	133	332	6	-
	134	458	**186**	-
	135	**220**	9	-
	136	293	52	-
	137	318	27	-
	138	639	**62**	-
	139	**350**	62	-
	140	254	-	-
	141	358	37	-
	142	**285**	**8**	-
	143	309	-	-
	144	384	10	-

URBAN PRIMARY CENSUS ABSTRACT
APPENDIX – I

Total Population , Scheduled Caste/Scheduled Tribe Population–Urban (Blockwise)

Location Code No.	Name of Town / Ward/ Urban Block No.	Total Population	Scheduled Caste	Scheduled Tribe
1	2	3	4	5
	145	**582**	-	-
	146	**571**	**42**	-
	147	316	24	-
	148	896	228	-
	149	491	40	-
	150	561	124	-
	151	**674**	**186**	-
	152	735	107	-
	153	735	68	-
	Ward No. 36	**31391**	**4070**	-
	154	**588**	**509**	-
	155	526	260	-
	156	539	-	-
	157	518	134	-
	158	**609**	**87**	-
	159	736	87	-
	160	313	4	-
	161	741	168	-
	162	630	205	-
	163	**416**	-	-
	164	40[illegible]	192	-
	165	491	127	-
	166	301	116	-
	167	768	**275**	-
	168	793	-	-
	169	505	46	-
	170	731	45	-
	171	**808**	-	-
	172	732	-	-
	173	64[illegible]	39	-
	174	732	26	-
	175	**559**	**92**	-
	176	520	12	-
	177	480	-	-

URBAN PRIMARY CENSUS ABSTRACT
APPENDIX – I

Total Population , Scheduled Caste/Scheduled Tribe Population–Urban (Blockwise)

Location Code No.	Name of Town / Ward/ Urban Block No.	Total Population	Scheduled Caste	Scheduled Tribe
1	2	3	4	5
	178	**839**	**128**	-
	179	**784**	**10**	-
	180	*711*	*55*	-
	181	423	29	-
	182	526	-	-
	183	623	20	-
	184	**325**	-	-
	185	525	42	-
	186	557	-	-
	187	457	-	-
	188	**416**	**33**	-
	189	526	380	-
	190	453	-	-
	191	299	-	-
	192	**595**	**3**	-
	193	685	-	-
	194	680	137	-
	195	397	-	-
	196	414	19	-
	197	**687**	-	-
	198	717	42	-
	199	634	213	-
	200	552	8	-
	201	**532**	**20**	-
	202	531	58	-
	203	421	83	-
	204	468	18	-
	205	**500**	**80**	-
	206	350	49	-
	207	584	82	-
	208	516	74	-
	474	**574**	**23**	-
	Ward No. 37	**32671**	**4466**	-
	209	512	230	-

URBAN PRIMARY CENSUS ABSTRACT
APPENDIX – I

Total Population , Scheduled Caste/Scheduled Tribe Population–Urban (Blockwise)

Location Code No.	Name of Town / Ward/ Urban Block No.	Total Population	Scheduled Caste	Scheduled Tribe
1	2	3	4	5
	210	**380**	-	-
	211	**484**	-	-
	212	384	-	-
	213	411	83	-
	214	268	35	-
	215	618	62	-
	216	**645**	-	-
	217	666	5	-
	218	341	7	-
	219	452	-	-
	220	**47**	**18**	-
	221	1006	155	-
	222	468	17	-
	223	116	-	-
	224	**729**	**280**	-
	225	99	-	-
	226	325	-	-
	227	669	-	-
	228	460	-	-
	229	**511**	**12**	-
	230	532	19	-
	231	634	141	-
	232	628	352	-
	233	**789**	-	-
	234	1026	-	-
	235	675	-	-
	236	452	82	-
	237	**956**	**204**	-
	238	799	66	-
	239	341	-	-
	240	737	119	-
	241	**423**	**5**	-
	242	370	-	-
	243	521	69	

URBAN PRIMARY CENSUS ABSTRACT
APPENDIX – I

Total Population , Scheduled Caste/Scheduled Tribe Population–Urban (Blockwise)

Location Code No.	Name of Town / Ward/ Urban Block No.	Total Population	Scheduled Caste	Scheduled Tribe
1	2	3	4	5
	244	**370**	-	-
	245	**259**	**119**	-
	246	735	78	-
	247	92	-	-
	248	493	-	-
	249	355	229	-
	250	**650**	**130**	-
	251	546	184	-
	252	861	52	-
	253	1019	139	-
	254	**696**	**234**	-
	255	696	45	-
	256	251	27	-
	257	199	16	-
	258	**593**	-	-
	259	697	38	-
	260	123	7	-
	261	430	14	-
	262	413	12	-
	263	**206**	**183**	-
	264	533	469	-
	265	136	-	-
	266	575	143	-
	267	**724**	**157**	-
	268	343	79	-
	269	630	32	-
	270	410	7	-
	271	**314**	**6**	-
	272	212	26	-
	273	636	69	-
	Ward No. 38	**31689**	**3376**	-
	274	**608**	-	-
	275	463	53	-
	276	559	9	-

URBAN PRIMARY CENSUS ABSTRACT
APPENDIX – I

Total Population , Scheduled Caste/Scheduled Tribe Population–Urban (Blockwise)

Location Code No.	Name of Town / Ward/ Urban Block No.	Total Population	Scheduled Caste	Scheduled Tribe
1	2	3	4	5
	277	**352**	**35**	-
	278	**711**	**48**	-
	279	658	209	-
	280	793	155	-
	281	871	37	-
	282	496	-	-
	283	**453**	-	-
	284	397	-	-
	285	456	-	-
	286	430	270	-
	287	**478**	-	-
	288	797	-	-
	289	633	-	-
	290	437	-	-
	291	**564**	**3**	-
	292	641	6	-
	293	394	20	-
	294	659	44	-
	295	526	359	-
	296	**349**	-	-
	297	426	29	-
	298	420	27	-
	299	662	55	-
	300	**410**	**106**	-
	301	412	21	-
	302	301	10	-
	303	503	-	-
	304	**619**	-	-
	305	508	208	-
	306	250	38	-
	307	644	58	-
	308	**789**	**13**	-
	309	451	7	-
	310	462	15	-

URBAN PRIMARY CENSUS ABSTRACT
APPENDIX – I

Total Population , Scheduled Caste/Scheduled Tribe Population–Urban (Blockwise)

Location Code No.	Name of Town / Ward/ Urban Block No.	Total Population	Scheduled Caste	Scheduled Tribe
1	2	3	4	5
	311	**518**	**12**	-
	312	**746**	**166**	-
	313	422	-	-
	314	649	-	-
	315	436	-	-
	316	237	-	-
	317	**491**	**8**	-
	318	307	-	-
	319	528	67	-
	320	225	-	-
	321	**652**	**122**	-
	322	666	56	-
	323	302	8	-
	324	304	-	-
	325	**545**	**61**	-
	326	414	94	-
	327	350	-	-
	328	506	-	-
	329	643	251	-
	330	**464**	-	-
	331	434	175	-
	332	515	24	-
	333	484	55	-
	334	**513**	**89**	-
	335	856	353	-
	Ward No. 39	**33441**	**4354**	-
	336	372	37	-
	337	**857**	**36**	-
	338	717	39	-
	339	507	12	-
	340	565	1	-
	341	**608**	**7**	-
	342	376	-	-
	343	623	41	-

URBAN PRIMARY CENSUS ABSTRACT
APPENDIX – I

Total Population , Scheduled Caste/Scheduled Tribe Population–Urban (Blockwise)

Location Code No.	Name of Town / Ward/ Urban Block No.	Total Population	Scheduled Caste	Scheduled Tribe
1	2	3	4	5
	344	**218**	**8**	-
	345	**645**	**65**	-
	346	569	50	-
	347	98	-	-
	348	423	366	-
	349	455	7	-
	350	**643**	-	-
	351	356	-	-
	352	507	-	-
	353	392	40	-
	354	**427**	**14**	-
	355	305	4	-
	356	213	-	-
	357	144	10	-
	358	**419**	-	-
	359	235	-	-
	360	392	4	-
	361	663	-	-
	362	734	311	-
	363	**342**	**1**	-
	364	567	-	-
	365	615	120	-
	366	295	38	-
	367	**431**	**58**	-
	368	471	-	-
	369	362	55	-
	370	200	6	-
	371	**602**	-	-
	372	704	-	-
	373	607	124	-
	374	732	306	-
	375	**547**	**83**	-
	376	478	42	-
	377	820	580	-

URBAN PRIMARY CENSUS ABSTRACT
APPENDIX – I

Total Population , Scheduled Caste/Scheduled Tribe Population–Urban (Blockwise)

Location Code No.	Name of Town / Ward/ Urban Block No.	Total Population	Scheduled Caste	Scheduled Tribe
1	2	3	4	5
	378	**672**	**154**	-
	379	**787**	**32**	-
	380	830	186	-
	381	344	344	-
	382	327	-	-
	383	475	11	-
	384	**281**	**18**	-
	385	716	15	-
	386	365	43	-
	387	318	49	-
	388	**368**	**67**	-
	389	578	15	-
	390	254	200	-
	391	55	-	-
	392	**724**	**223**	-
	393	828	39	-
	394	696	215	-
	395	526	124	-
	396	**396**	11	-
	397	561	**25**	-
	398	169	-	-
	399	519	-	-
	475	672	5	-
	476	**539**	-	-
	477	489	14	-
	478	716	-	-
	Ward No. 40	**28191**	**6068**	-
	400	**246**	**71**	-
	401	479	-	-
	402	368	45	-
	403	492	274	-
	404	**557**	**266**	-
	405	711	67	-
	406	653	29	-

URBAN PRIMARY CENSUS ABSTRACT
APPENDIX – I

Total Population , Scheduled Caste/Scheduled Tribe Population–Urban (Blockwise)

Location Code No.	Name of Town / Ward/ Urban Block No.	Total Population	Scheduled Caste	Scheduled Tribe
1	2	3	4	5
	407	**258**	-	-
	408	**358**	-	-
	409	557	103	-
	410	505	132	-
	411	235	-	-
	412	361	-	-
	413	**546**	**539**	-
	414	232	-	-
	415	423	-	-
	416	580	-	-
	417	**500**	**9**	-
	418	175	-	-
	419	256	38	-
	420	539	56	-
	421	**492**	**97**	-
	422	358	7	-
	423	257	31	-
	424	660	-	-
	425	263	76	-
	426	**413**	**91**	-
	427	530	21	-
	428	602	120	-
	429	551	54	-
	430	**485**	**302**	-
	431	765	400	-
	432	587	8	-
	433	588	60	-
	434	**640**	**52**	-
	435	349	-	-
	436	581	40	-
	437	271	-	-
	438	**385**	**26**	-
	439	559	112	-
	440	593	24	-

URBAN PRIMARY CENSUS ABSTRACT
APPENDIX – I

Total Population , Scheduled Caste/Scheduled Tribe Population–Urban (Blockwise)

Location Code No.	Name of Town / Ward/ Urban Block No.	Total Population	Scheduled Caste	Scheduled Tribe
1	2	3	4	5
	441	**290**	-	-
	442	**170**	-	-
	443	557	389	-
	444	276	53	-
	445	464	403	-
	446	327	-	-
	447	**103**	**15**	-
	448	178	129	-
	449	433	273	-
	450	318	90	-
	451	**44**	**28**	-
	452	390	66	-
	453	463	225	-
	454	671	1	-
	455	**671**	**272**	-
	456	314	284	-
	457	365	122	-
	458	760	288	-
	459	384	141	-
	460	**357**	7	-
	461	256	-	-
	462	212	24	-
	463	558	58	-
	464	**320**	-	-
	465	350	49	-
	Ward No. 41	**3129**	**1949**	-
	466	412	314	-
	467	**360**	**267**	-
	468	642	351	-
	469	178	75	-
	470	355	282	-
	471	**402**	**269**	-
	472	235	195	-
	473	545	196	-

URBAN PRIMARY CENSUS ABSTRACT
APPENDIX – I

Total Population , Scheduled Caste/Scheduled Tribe Population–Urban (Blockwise)

Location Code No.	Name of Town / Ward/ Urban Block No.	Total Population	Scheduled Caste	Scheduled Tribe
1	2	3	4	5
25/61/II	**RAM NAGAR M.B.**	**30116**	**4028**	-
	Ward No. 1	**1837**	**72**	-
	1	494	45	-
	2	685	20	-
	3	309	7	-
	4	349	-	-
	Ward No. 2	**1806**	**140**	-
	5	86	-	-
	6	550	5	-
	7	815	33	-
	8	**355**	**102**	-
	Ward No. 3	**1639**	**244**	-
	9	531	30	-
	10	397	126	-
	11	**294**	-	-
	12	417	88	-
	Ward No. 4	**1617**	**18**	-
	13	266	-	-
	14	295	-	-
	15	**321**	-	-
	16	735	18	-
	Ward No. 5	**1800**	**647**	-
	17	509	336	-
	18	**388**	**57**	-
	19	151	13	-
	20	557	185	-
	21	195	56	-
	Ward No. 6	**2165**	**160**	-
	22	90	-	-
	23	309	64	-
	24	522	90	-
	25	**896**	**6**	-
	26	348	-	-
				-

URBAN PRIMARY CENSUS ABSTRACT
APPENDIX – 1

Total Population , Scheduled Caste/Scheduled Tribe Population–Urban (Blockwise)

Location Code No.	Name of Town / Ward/ Urban Block No.	Total Population	Scheduled Caste	Scheduled Tribe
1	2	3	4	5
	Ward No. 7	**1319**	**42**	-
	27	**213**	-	-
	28	304	29	-
	29	344	13	-
	30	347	-	-
	31	111	-	-
	Ward No. 8	**1951**	**444**	-
	32	334	80	-
	33	381	200	-
	34	216	53	-
	35	**630**	**104**	-
	36	390	7	-
	Ward No. 9	**2939**	**709**	-
	37	854	323	-
	38	**899**	**118**	-
	39	116	108	-
	40	576	47	-
	41	494	113	-
	Ward No. 10	**2610**	**476**	-
	42	**443**	**4**	-
	43	634	154	-
	44	982	235	-
	45	551	83	-
	Ward No. 11	**2807**	**601**	-
	46	600	75	-
	47	568	247	-
	48	344	32	-
	49	**975**	**179**	-
	50	320	58	-
	Ward No. 12	**2459**	**232**	-
	51	383	97	-
	52	**378**	**4**	-
	53	543	30	-
	54	494	55	-

URBAN PRIMARY CENSUS ABSTRACT
APPENDIX – I

Total Population , Scheduled Caste/Scheduled Tribe Population–Urban (Blockwise)

Location Code No.	Name of Town / Ward/ Urban Block No.	Total Population	Scheduled Caste	Scheduled Tribe
1	2	3	4	5
	55	**661**	**46**	**-**
	Ward No. 13	**2596**	**199**	**-**
	56	617	-	-
	57	611	7	-
	58	482	-	-
	59	249	168	-
	60	**637**	**24**	**-**
	Ward No. 14	**901**	**33**	-
	61	225	11	-
	62	225	-	-
	63	**212**	-	-
	64	239	22	-
	Ward No. 15	**1670**	**11**	-
	65	301	11	-
	66	**385**	-	-
	67	733	-	-
	68	232	-	-
	69	19	-	-
25/61/III	**RAILWAY SETTLEMENT**	**24309**	**2897**	**16**
	Ward No. 1	**3344**	**430**	**6**
	1	809	131	-
	2	556	30	-
	3	600	72	6
	4	**687**	**112**	**-**
	5	692	85	-
	Ward No. 2	**2996**	**236**	**4**
	6	596	89	-
	7	**640**	**48**	**4**
	8	576	49	-
	9	578	22	-
	10	606	28	-
	Ward No. 3	**3924**	**344**	-
	11	729	57	-
	12	643	54	-

URBAN PRIMARY CENSUS ABSTRACT
APPENDIX – I

Total Population , Scheduled Caste/Scheduled Tribe Population–Urban (Blockwise)

Location Code No.	Name of Town / Ward/ Urban Block No.	Total Population	Scheduled Caste	Scheduled Tribe
1	2	3	4	5
	13	**802**	**45**	-
	14	**912**	**107**	-
	15	838	81	-
	Ward No. 4	**3432**	**348**	-
	16	628	77	-
	17	483	67	-
	18	**742**	**42**	-
	19	858	95	-
	20	621	67	-
	Ward No. 5	**3044**	**547**	-
	21	**671**	**100**	-
	22	540	152	-
	23	517	58	-
	24	630	96	-
	25	**686**	**141**	-
	Ward No. 6	**2446**	**349**	**6**
	26	827	122	6
	27	539	92	-
	28	524	95	-
	29	**516**	**36**	-
	30	40	4	-
	Ward No. 7	**90**	**3**	-
	31	80	1	-
	32	**10**	**2**	-
	Ward No. 8	**5033**	**640**	-
	33	714	-	-
	34	577	-	-
	35	**485**	-	-
	36	764	95	-
	37	493	249	-
	38	635	183	-
	39	**663**	**112**	-
	40	702	-	-

URBAN PRIMARY CENSUS ABSTRACT
APPENDIX – I

Total Population , Scheduled Caste/Scheduled Tribe Population–Urban (Blockwise)

Location Code No.	Name of Town / Ward/ Urban Block No.	Total Population	Scheduled Caste	Scheduled Tribe
1	2	3	4	5
25/61/IV	**VARANASI CANTT.**	**15082**	**2284**	**-**
	Ward No. 1	**2510**	**153**	**-**
	1	497	66	-
	2	597	61	-
	3	355	-	-
	4	513	26	-
	5	**548**	**-**	**-**
	Ward No. 2	**2070**	**298**	**-**
	6	389	68	-
	7	1090	124	-
	8	**338**	**71**	**-**
	9	253	35	-
	Ward No. 3	**1950**	**223**	**-**
	10	637	74	-
	11	**498**	**18**	**-**
	12	537	121	-
	13	278	10	-
	Ward No. 4	**1495**	**275**	**-**
	14	343	59	-
	15	**807**	**193**	**-**
	16	192	23	-
	17	153	-	-
	Ward No. 5	**3451**	**619**	**-**
	18	**674**	**326**	**-**
	19	571	58	-
	20	1905	-	-
	21	301	235	-
	Ward No. 6	**1582**	**237**	**-**
	22	429	88	-
	23	398	10	-
	24	410	-	-
	25	**345**	**139**	**-**
	Ward No. 7	**2024**	**489**	**-**
	26	633	225	-

URBAN PRIMARY CENSUS ABSTRACT
APPENDIX – I

Total Population , Scheduled Caste/Scheduled Tribe Population–Urban (Blockwise)

Location Code No.	Name of Town / Ward/ Urban Block No.	Total Population	Scheduled Caste	Scheduled Tribe
1	2	3	4	5
	27	**349**	**211**	-
	28	**344**	**36**	-
	29	226	-	-
	30	185	-	-
	31	287	7	-
25/61/V	**KASHI HINDU VISHWA VIDYALAYA N.A.**	**11508**	**948**	01
	Ward No. 1	**1329**	**20**	-
	1	**731**	-	-
	2	85	-	-
	3	127	-	-
	4	386	20	-
	Ward No. 2	**632**	**57**	-
	5	84	-	-
	6	312	2	-
	7	**101**	**15**	-
	8	135	40	-
	Ward No. 3	**2198**	**85**	-
	9	311	-	-
	10	143	5	-
	11	**307**	**9**	-
	12	1121	23	-
	13	316	48	-
	Ward No. 4	**911**	**53**	01
	14	**57**	7	-
	15	256	13	-
	16	234	13	-
	17	364	20	01
	Ward No. 5	**1839**	**102**	-
	18	333	26	-
	19	552	17	-
	20	233	-	-
	21	**401**	**6**	-
	22	320	53	-

URBAN PRIMARY CENSUS ABSTRACT
APPENDIX – I

Tota! Population , Scheduled Caste/Scheduled Tribe Population–Urban (Blockwise)

Location Code No.	Name of Town / Ward/ Urban Block No.	Total Population	Scheduled Caste	Scheduled Tribe
1	2	3	4	5
	Ward No. 6	**1209**	**15**	-
	23	413	7	-
	24	440	-	-
	25	94	8	-
	26	118	-	-
	27	144	-	-
	Ward No. 7	**522**	**4**	-
	28	154	-	-
	29	155	-	-
	30	113	-	-
	31	100	4	-
	Ward No. 8	**853**	**120**	-
	32	74	-	-
	33	164	40	-
	34	476	15	-
	35	139	65	-
	Ward No. 9	**1253**	**69**	-
	36	239	40	-
	37	387	14	-
	38	294	2	-
	39	333	13	-
	Ward No. 10	**762**	**423**	-
	40	199	85	-
	41	100	-	-
	42	327	225	-
	43	136	113	-
25/61/VI	**PHULWARIA C.T.**	**9778**	**2540**	-
	1	688	648	-
	2	612	357	-
	3	1064	87	-
	4	981	431	-
	5	648	452	-
	6	439	131	-

URBAN PRIMARY CENSUS ABSTRACT
APPENDIX – I

Total Population , Scheduled Caste/Scheduled Tribe Population–Urban (Blockwise)

Location Code No.	Name of Town / Ward/ Urban Block No.	Total Population	Scheduled Caste	Scheduled Tribe
1	2	3	4	5
	7	435	18	-
	8	404	56	-
	9	232	68	-
	10	532	-	-
	11	307	-	-
	12	498	-	-
	13	305	48	-
	14	631	-	-
	15	654	20	-
	16	436	-	-
	17	312	32	-
	18	600	192	-
25/61/VII	**SHIVDASPUR C.T.**	**7671**	**1429**	-
	1	621	12	-
	2	679	138	-
	3	657	56	-
	4	497	28	-
	5	563	42	-
	6	420	-	-
	7	560	63	-
	8	799	144	-
	9	746	540	-
	10	428	98	-
	11	814	61	-
	12	553	77	-
	13	334	170	-
25/61/VIII	**MUGHAL SARAI M.B.**	**66529**	**11861**	-
	Ward No. 1	**4278**	**474**	-
	1	595	9	-
	2	713	137	-
	3	406	99	-
	4	691	39	-
	5	556	-	-

URBAN PRIMARY CENSUS ABSTRACT
APPENDIX – I

Total Population , Scheduled Caste/Scheduled Tribe Population–Urban (Blockwise)

Location Code No.	Name of Town / Ward/ Urban Block No.	Total Population	Scheduled Caste	Scheduled Tribe
1	2	3	4	5
	6	581	28	-
	7	443	72	-
	8	293	90	-
	Ward No. 2	**4064**	**1067**	-
	9	741	592	-
	10	479	-	-
	11	79	-	-
	12	454	82	-
	13	392	11	-
	14	793	246	-
	15	506	40	-
	16	620	95	-
	Ward No. 3	**3418**	**1345**	-
	17	592	-	-
	18	261	141	-
	19	166	166	-
	20	564	266	-
	21	272	239	-
	22	615	130	-
	23	438	12	-
	24	510	391	-
	Ward No. 4	**3743**	**772**	-
	25	605	442	-
	26	166	-	-
	27	854	192	-
	28	510	66	-
	29	525	-	-
	30	495	10	-
	31	391	62	-
	32	197	-	-
	Ward No. 5	**3188**	**434**	-
	33	286	-	-
	34	321	7	-
	35	460	194	

URBAN PRIMARY CENSUS ABSTRACT
APPENDIX – I

Total Population , Scheduled Caste/Scheduled Tribe Population–Urban (Blockwise)

Location Code No.	Name of Town / Ward/ Urban Block No.	Total Population	Scheduled Caste	Scheduled Tribe
1	2	3	4	5
	36	384	145	-
	37	715	18	-
	38	456	41	-
	39	566	29	-
	Ward No. 6	**3429**	**97**	-
	40	320	4	-
	41	487	14	-
	42	608	35	-
	43	479	23	-
	44	710	21	-
	45	401	-	-
	46	424	-	-
	Ward No. 7	**4493**	**1167**	-
	47	484	59	-
	48	578	301	-
	49	485	53	-
	50	470	13	-
	51	580	-	-
	52	470	301	-
	53	704	55	-
	54	207	86	-
	55	515	299	-
	Ward No. 8	**4930**	**295**	-
	56	296	102	-
	57	404	25	-
	58	671	62	-
	59	501	6	-
	60	777	51	-
	61	546	3	-
	62	526	3	-
	63	475	-	-
	64	734	43	-
	Ward No. 9	**4547**	**1570**	-
	65	**627**	**256**	-

URBAN PRIMARY CENSUS ABSTRACT
APPENDIX – I

Total Population , Scheduled Caste/Scheduled Tribe Population–Urban (Blockwise)

Location Code No.	Name of Town / Ward/ Urban Block No.	Total Population	Scheduled Caste	Scheduled Tribe
1	2	3	4	5
	66	472	47	-
	67	859	213	-
	68	565	144	-
	69	592	69	-
	70	459	459	-
	71	558	364	-
	72	415	18	-
	Ward No. 10	**3923**	**984**	-
	73	308	151	-
	74	583	15	-
	75	648	263	-
	76	273	45	-
	77	764	340	-
	78	616	110	-
	79	731	60	-
	Ward No. 11	**4449**	**1188**	-
	80	596	-	-
	81	403	75	-
	82	721	-	-
	83	513	13	-
	84	542	1	-
	85	687	385	-
	86	614	416	-
	87	373	298	-
	Ward No. 12	**2953**	**603**	-
	88	521	327	-
	89	598	-	-
	90	304	27	-
	91	357	150	-
	92	431	19	-
	93	742	80	-
	Ward No. 13	**2854**	**1210**	-
	94	404	69	-
	95	397	172	-

URBAN PRIMARY CENSUS ABSTRACT
APPENDIX – I

Total Population . Scheduled Caste/Scheduled Tribe Population–Urban (Blockwise)

Location Code No.	Name of Town / Ward/ Urban Block No.	Total Population	Scheduled Caste	Scheduled Tribe
1	2	3	4	5
	96	171	166	-
	97	412	317	-
	98	933	120	-
	99	537	366	-
	Ward No. 14	**3434**	**65**	-
	100	545	7	-
	101	602	3	-
	102	639	-	-
	103	457	-	-
	104	516	-	-
	105	325	55	-
	106	350	-	-
	Ward No. 15	**3289**	**114**	-
	107	386	1	-
	108	338	33	-
	109	225	43	-
	110	544	-	-
	111	438	6	-
	112	616	-	-
	113	742	31	-
	Ward No. 16	**2768**	**137**	-
	114	290	12	-
	115	350	-	-
	116	546	-	-
	117	463	-	-
	118	476	99	-
	119	377	17	-
	120	266	9	-
	Ward No. 17	**3388**	**152**	-
	121	268	8	-
	122	305	1	-
	123	410	9	-
	124	767	67	-
	125	531	8	

URBAN PRIMARY CENSUS ABSTRACT
APPENDIX – I

Total Population , Scheduled Caste/Scheduled Tribe Population–Urban (Blockwise)

Location Code No.	Name of Town / Ward/ Urban Block No.	Total Population	Scheduled Caste	Scheduled Tribe
1	2	3	4	5
	126	516	19	-
	127	591	40	-
	Ward No. 18	**3381**	**187**	-
	128	*700*	-	-
	129	730	16	-
	130	432	37	-
	131	506	75	-
	132	337	58	-
	133	357	-	-
	134	319	-	-
25/61/IX	**MUGHAL SARAI RAILWAY SETTLEMENT N.A.**	**24976**	**3156**	-
	Ward No. 1	**5225**	**526**	-
	1	635	61	-
	2	745	107	-
	3	514	43	-
	4	226	39	-
	5	233	10	-
	6	226	6	-
	7	439	100	-
	8	502	65	-
	9	210	25	-
	10	557	26	-
	11	457	37	-
	12	481	7	-
	Ward No. 2	**4264**	**342**	-
	13	373	6	-
	14	410	32	-
	15	366	4	-
	16	233	22	-
	17	232	-	-
	18	584	42	-
	19	257	24	-
	20	129	22	-

URBAN PRIMARY CENSUS ABSTRACT
APPENDIX – I

Total Population , Scheduled Caste/Scheduled Tribe Population–Urban (Blockwise)

Location Code No.	Name of Town / Ward/ Urban Block No.	Total Population	Scheduled Caste	Scheduled Tribe
1	2	3	4	5
	21	347	17	-
	22	556	35	-
	23	264	25	-
	24	513	60	-
	Ward No. 3	**6825**	**768**	-
	25	287	35	-
	26	542	28	-
	27	505	35	-
	28	398	17	-
	29	635	43	-
	30	521	27	-
	31	447	15	-
	32	741	110	-
	33	466	144	-
	34	436	88	-
	35	698	91	-
	36	699	82	-
	37	450	53	-
	Ward No. 4	**5016**	**884**	-
	38	512	-	-
	39	177	16	-
	40	583	88	-
	41	121	79	-
	42	206	16	-
	43	224	15	-
	44	494	92	-
	45	402	130	-
	46	691	84	-
	47	318	71	-
	48	304	126	-
	49	551	143	-
	50	433	37	-

URBAN PRIMARY CENSUS ABSTRACT
APPENDIX – I

Total Population , Scheduled Caste/Scheduled Tribe Population–Urban (Blockwise)

Location Code No.	Name of Town / Ward/ Urban Block No.	Total Population	Scheduled Caste	Scheduled Tribe
1	2	3	4	5
	Ward No. 5	**3646**	**636**	-
	51	103	21	-
	52	289	44	-
	53	408	51	-
	54	610	144	-
	55	342	69	-
	56	323	78	-
	57	432	52	-
	58	314	36	-
	59	451	65	-
	60	374	76	-
25/61/X	**BHADOHI M.B.**	**64010**	**7264**	-
	Ward No. 1	**5421**	**1005**	-
	1	483	-	-
	2	485	67	-
	3	443	96	-
	4	909	37	-
	5	847	318	-
	6	623	91	-
	7	218	107	-
	8	768	255	-
	9	645	34	-
	Ward No. 2	**2763**	**72**	-
	10	622	49	-
	11	216	9	-
	12	583	-	-
	13	539	14	-
	14	803	-	-
	Ward No. 3	**4343**	-	-
	15	710	-	-
	16	1017	-	-
	17	719	-	-
	18	598	-	-
	19	438	-	-

URBAN PRIMARY CENSUS ABSTRACT
APPENDIX – I

Total Population , Scheduled Caste/Scheduled Tribe Population–Urban (Blockwise)

Location Code No.	Name of Town / Ward/ Urban Block No.	Total Population	Scheduled Caste	Scheduled Tribe
1	2	3	4	5
	20	521	-	-
	21	340	-	-
	Ward No. 4	**3655**	**5**	-
	22	936	-	-
	23	836	-	-
	24	875	-	-
	25	930	5	-
	26	238	-	-
	Ward No. 5	**3298**	-	-
	27	1004	-	-
	28	600	-	-
	29	406	-	-
	30	423	-	-
	31	388	-	-
	32	477	-	-
	Ward No. 6	**3663**	-	-
	33	755	-	-
	34	744	-	-
	35	481	-	-
	36	849	-	-
	37	834	-	-
	Ward No. 7	**1951**	**501**	-
	38	467	9	-
	39	804	330	-
	40	35	-	-
	41	392	-	-
	42	253	162	-
	Ward No. 8	**5266**	**848**	-
	43	430	430	-
	44	709	20	-
	45	549	44	-
	46	471	-	-
	47	249	194	-
	48	931	-	

URBAN PRIMARY CENSUS ABSTRACT
APPENDIX – I

Total Population , Scheduled Caste/Scheduled Tribe Population–Urban (Blockwise)

Location Code No.	Name of Town / Ward/ Urban Block No.	Total Population	Scheduled Caste	Scheduled Tribe
1	2	3	4	5
	49	646	160	-
	50	529	-	-
	51	752	-	-
	Ward No. 9	**1700**	**464**	-
	52	137	-	-
	53	540	-	-
	54	418	260	-
	55	385	138	-
	56	220	66	-
	Ward No. 10	**5306**	**656**	-
	57	352	131	-
	58	706	240	-
	59	876	107	-
	60	334	-	-
	61	824	-	-
	62	713	38	-
	63	1020	47	-
	64	481	93	-
	Ward No. 11	**3004**	**241**	-
	65	259	-	-
	66	298	2	-
	67	554	-	-
	68	703	3	-
	69	700	-	-
	70	199	-	-
	71	291	236	-
	Ward No. 12	**4111**	**916**	-
	72	351	-	-
	73	769	16	-
	74	776	-	-
	75	322	-	-
	76	602	364	-
	77	334	329	-
	78	623	227	

URBAN PRIMARY CENSUS ABSTRACT
APPENDIX – I

Total Population , Scheduled Caste/Scheduled Tribe Population–Urban (Blockwise)

Location Code No.	Name of Town / Ward/ Urban Block No.	Total Population	Scheduled Caste	Scheduled Tribe
1	2	3	4	5
	79	334	-	-
	Ward No. 13	**4718**	**37**	-
	80	553	-	-
	81	470	37	-
	82	317	-	-
	83	871	-	-
	84	718	-	-
	85	1221	-	-
	86	568	-	-
	Ward No. 14	**7866**	**1624**	-
	87	639	-	-
	88	793	-	-
	89	517	16	-
	90	636	3	-
	91	621	-	-
	92	580	60	-
	93	943	521	-
	94	793	200	-
	95	870	607	-
	96	834	217	-
	97	640	-	-
	Ward No. 15	**4099**	**880**	-
	98	563	78	-
	99	437	18	-
	100	167	-	-
	101	515	-	-
	102	538	455	-
	103	813	-	-
	104	497	243	-
	105	569	86	-
	Ward No. 16	**2846**	**15**	-
	106	296	-	-
	107	633	15	-
	108	549	-	-

URBAN PRIMARY CENSUS ABSTRACT
APPENDIX – I

Total Population , Scheduled Caste/Scheduled Tribe Population–Urban (Blockwise)

Location Code No.	Name of Town / Ward/ Urban Block No.	Total Population	Scheduled Caste	Scheduled Tribe
1	2	3	4	5
	109	662	-	-
	110	271	-	-
	111	435	-	-
25/61/XI	**KHAMARIA T.A.**	**17909**	**2160**	-
	Ward No. 1	**2615**	**385**	-
	1	404	327	-
	2	851	26	-
	3	830	32	-
	4	530	-	-
	Ward No. 2	**1611**	-	-
	5	694	-	-
	6	917	-	-
	Ward No. 3	**1221**	-	-
	7	739	-	-
	8	482	-	-
	Ward No. 4	**1873**	-	-
	9	313	-	-
	10	639	-	-
	11	563	-	-
	12	358	-	-
	Ward No. 5	**988**	**288**	-
	13	436	-	-
	14	552	288	-
	Ward No. 6	**1560**	**152**	-
	15	520	-	-
	16	871	152	-
	17	169	-	-
	Ward No. 7	**1908**	**663**	-
	18	745	571	-
	19	477	6	-
	20	686	86	-
	Ward No. 8	**1621**	**94**	-
	21	447	-	-
	22	543	94	

URBAN PRIMARY CENSUS ABSTRACT
APPENDIX – I

Total Population , Scheduled Caste/Scheduled Tribe Population–Urban (Blockwise)

Location Code No.	Name of Town / Ward/ Urban Block No.	Total Population	Scheduled Caste	Scheduled Tribe
1	2	3	4	5
	23	631	-	-
	Ward No. 9	**2200**	**418**	-
	24	339	-	-
	25	445	-	-
	26	320	14	-
	27	437	397	-
	28	659	7	-
	Ward No. 10	**1314**	**21**	-
	29	499	21	-
	30	815	-	-
	Ward No. 11	**998**	**139**	-
	31	346	-	-
	32	652	139	-
25/61/XII	**GOPIGANJ M.B.**	**15035**	**882**	-
	Ward No. 1	**1189**	**78**	-
	1	825	78	-
	2	364	-	-
	Ward No. 2	**1564**	**107**	-
	3	483	64	-
	4	610	-	-
	5	471	43	-
	Ward No. 3	**1549**	**32**	-
	6	555	25	-
	7	426	7	-
	8	568	-	-
	Ward No. 4	**997**	**5**	-
	9	415	-	-
	10	582	5	-
	Ward No. 5	**1164**	-	-
	11	315	-	-
	12	635	-	-
	13	214	-	-
	Ward No. 6	**1205**	**300**	-
	14	**651**	-	

URBAN PRIMARY CENSUS ABSTRACT
APPENDIX – I

Total Population , Scheduled Caste/Scheduled Tribe Population–Urban (Blockwise)

Location Code No.	Name of Town / Ward/ Urban Block No.	Total Population	Scheduled Caste	Scheduled Tribe
1	2	3	4	5
	15	554	300	-
	Ward No. 7	**1658**	**76**	-
	16	636	-	-
	17	491	76	-
	18	531	-	-
	Ward No. 8	**1720**	**228**	-
	19	492	-	-
	20	882	116	-
	21	346	112	-
	Ward No. 9	**1052**	-	-
	22	365	-	-
	23	390	-	-
	24	297	-	-
	Ward No. 10	**1469**	**56**	-
	25	454	-	-
	26	635	19	-
	27	380	37	-
	Ward No. 11	**1468**	-	-
	28	520	-	-
	29	509	-	-
	30	439	-	-
25/61/XIII	**SURIYAVAN T.A.**	**12304**	**2447**	-
	Ward No. 1	**1301**	**45**	-
	1	529	-	-
	2	597	9	-
	3	175	36	-
	Ward No. 2	**1479**	**203**	-
	4	592	-	-
	5	455	10	-
	6	120	12	-
	7	312	181	-
	Ward No. 3	**1186**	**31**	-
	8	544	-	-
	9	229	-	-

URBAN PRIMARY CENSUS ABSTRACT
APPENDIX – I

Total Population , Scheduled Caste/Scheduled Tribe Population–Urban (Blockwise)

Location Code No.	Name of Town / Ward/ Urban Block No.	Total Population	Scheduled Caste	Scheduled Tribe
1	2	3	4	5
	10	413	31	-
	Ward No. 4	**1101**	**342**	-
	11	396	290	-
	12	705	52	-
	Ward No. 5	**641**	-	-
	13	641	-	-
	Ward No. 6	**1120**	**780**	-
	14	377	338	-
	15	743	462	-
	Ward No. 7	**1380**	-	-
	16	713	-	-
	17	667	-	-
	Ward No. 8	**1757**	**246**	-
	18	523	67	-
	19	296	-	-
	20	629	45	-
	21	309	134	-
	Ward No. 9	**830**	**24**	-
	22	586	-	-
	23	244	24	-
	Ward No. 10	**1509**	**776**	-
	24	340	14	-
	25	758	367	-
	26	411	395	-
25/61/XIV	**LOHTA C.T.**	**12394**	**618**	-
	Ward No. 1	**12394**	**618**	-
	1	642	-	-
	2	419	-	-
	3	400	-	-
	4	456	11	-
	5	652	-	-
	6	325	18	-
	7	340	30	-
	8	1180	-	

URBAN PRIMARY CENSUS ABSTRACT
APPENDIX – I

Total Population , Scheduled Caste/Scheduled Tribe Population–Urban (Blockwise)

Location Code No.	Name of Town / Ward/ Urban Block No.	Total Population	Scheduled Caste	Scheduled Tribe
1	2	3	4	5
	9	548	-	-
	10	195	-	-
	11	743	-	-
	12	757	-	-
	13	173	-	-
	14	517	9	-
	15	410	-	-
	16	374	27	-
	17	858	229	-
	18	418	112	-
	19	189	27	-
	20	384	127	-
	21	261	-	-
	22	846	-	-
	23	744	-	-
	24	563	28	-
25/61/XV	**CHANDAULI T.A.**	**11039**	**2027**	-
	Ward No. 1	**1717**	**666**	-
	1	697	300	-
	2	463	325	-
	3	557	41	-
	Ward No. 2	**896**	**105**	-
	4	414	26	-
	5	482	79	-
	Ward No. 3	**1238**	**76**	-
	6	590	60	-
	7	648	16	-
	Ward No. 4	**1380**	**7**	-
	8	441	7	-
	9	528	-	-
	10	411	-	-
	Ward No. 5	**853**	**90**	-
	11	538	77	-
	12	315	13	-

URBAN PRIMARY CENSUS ABSTRACT
APPENDIX – I

Total Population , Scheduled Caste/Scheduled Tribe Population–Urban (Blockwise)

Location Code No.	Name of Town / Ward/ Urban Block No.	Total Population	Scheduled Caste	Scheduled Tribe
1	2	3	4	5
	Ward No. 6	**1467**	-	-
	13	486	-	-
	14	479	-	-
	15	502	-	-
	Ward No. 7	**1019**	**120**	-
	16	270	35	-
	17	749	85	-
	Ward No. 8	**709**	**109**	-
	18	594	97	-
	19	115	12	-
	Ward No. 9	**762**	**61**	-
	20	403	-	-
	21	359	61	-
	Ward No. 10	**998**	**793**	-
	22	409	283	-
	23	589	510	-
				-
25/61/XVI	**SAIYAD RAZA T.A.**	**11907**	**1383**	-
	Ward No. 1	**803**	**11**	-
	1	308	11	-
	2	495	-	-
	Ward No. 2	**1228**	**62**	-
	3	427	16	-
	4	373	47	-
	5	428	5	-
	Ward No. 3	**1215**	-	-
	6	313	-	-
	7	372	-	-
	8	530	-	-
	Ward No. 4	**1134**	**63**	-
	9	528	24	-
	10	606	39	-
	Ward No. 5	**1032**	**42**	-
	11	**568**	**42**	

940

URBAN PRIMARY CENSUS ABSTRACT
APPENDIX – I

Total Population , Scheduled Caste/Scheduled Tribe Population–Urban (Blockwise)

Location Code No.	Name of Town / Ward/ Urban Block No.	Total Population	Scheduled Caste	Scheduled Tribe
1	2	3	4	5
	12	464	-	-
	Ward No. 6	**1103**	**54**	-
	13	426	-	-
	14	677	54	-
	Ward No. 7	**1174**	-	-
	15	351	-	-
	16	473	-	-
	17	350	-	-
	Ward No. 8	**1272**	**865**	-
	18	431	87	-
	19	599	598	-
	20	242	180	-
	Ward No. 9	**1653**	**190**	-
	21	584	31	-
	22	310	-	-
	23	529	33	-
	24	230	126	-
	Ward No. 10	**1293**	**96**	-
	25	469	96	-
	26	824	-	-
25/61/XVII	**GHOSIA BAZAR T.A.**	**13005**	**1152**	-
	Ward No. 1	**957**	-	-
	1	729	-	-
	2	228	-	-
	Ward No. 2	**1659**	**251**	-
	3	554	-	-
	4	545	18	-
	5	560	233	-
	Ward No. 3	**789**	**60**	-
	6	516	60	-
	7	273	-	-
	Ward No. 4	**741**	-	-
	8	413	-	-
	9	328	-	

URBAN PRIMARY CENSUS ABSTRACT
APPENDIX – I

Total Population , Scheduled Caste/Scheduled Tribe Population–Urban (Blockwise)

Location Code No.	Name of Town / Ward/ Urban Block No.	Total Population	Scheduled Caste	Scheduled Tribe
1	2	3	4	5
	Ward No. 5	**1543**	**276**	-
	10	330	54	-
	11	849	22	-
	12	364	200	-
	Ward No. 6	**909**	**23**	-
	13	596	9	-
	14	313	14	-
	Ward No. 7	**1929**	**114**	-
	15	496	-	-
	16	471	114	-
	17	962	-	-
	Ward No. 8	**956**	**177**	-
	18	486	-	-
	19	470	177	-
	Ward No. 9	**2032**	-	-
	20	788	-	-
	21	730	-	-
	22	514	-	-
	Ward No. 10	**1490**	**251**	-
	23	882	84	-
	24	608	167	-
25/61/XVIII	**CHAKIYA T.A.**	**10587**	**1794**	-
	Ward No. 1	**759**	**63**	-
	1	268	35	-
	2	233	28	-
	3	258	-	-
	Ward No. 2	**921**	**276**	-
	4	549	46	-
	5	372	230	-
	Ward No. 3	**1516**	**151**	-
	6	534	15	-
	7	482	105	-
	8	500	31	-

URBAN PRIMARY CENSUS ABSTRACT
APPENDIX – I

Total Population , Scheduled Caste/Scheduled Tribe Population–Urban (Blockwise)

Location Code No.	Name of Town / Ward/ Urban Block No.	Total Population	Scheduled Caste	Scheduled Tribe
1	2	3	4	5
	Ward No. 4	**837**	**120**	-
	9	554	120	-
	10	283	-	-
	Ward No. 5	**1132**	**51**	-
	11	449	35	-
	12	683	16	-
	Ward No. 6	**1036**	**269**	-
	13	381	249	-
	14	655	20	-
	Ward No. 7	**882**	**493**	-
	15	707	426	-
	16	175	67	-
	Ward No. 8	**1009**	**40**	-
	17	594	19	-
	18	415	21	-
	Ward No. 9	**1086**	**179**	-
	19	832	165	-
	20	254	14	-
	Ward No. 10	**1409**	**152**	-
	21	527	90	-
	22	472	16	-
	23	410	46	-
25/61/XIX	**GYANPUR T.A.**	**8908**	**700**	-
	Ward No. 1	**1191**	**232**	-
	1	554	65	-
	2	637	167	-
	Ward No. 2	**815**	**36**	-
	3	409	-	-
	4	406	36	-
	Ward No. 3	**1028**	**69**	-
	5	709	-	-
	6	319	69	-
	Ward No. 4	**937**	**67**	-
	7	336	8	

URBAN PRIMARY CENSUS ABSTRACT
APPENDIX – I

Total Population , Scheduled Caste/Scheduled Tribe Population–Urban (Blockwise)

Location Code No.	Name of Town / Ward/ Urban Block No.	Total Population	Scheduled Caste	Scheduled Tribe
1	2	3	4	5
	8	601	59	-
	Ward No. 5	**918**	**19**	-
	9	380	13	-
	10	538	6	-
	Ward No. 6	**1120**	**166**	-
	11	643	78	-
	12	477	88	-
	Ward No. 7	**1146**	**68**	-
	13	400	68	-
	14	746	-	-
	Ward No. 8	**1394**	**43**	-
	15	401	34	-
	16	993	9	-
	Ward No. 9	**359**	-	-
	17	359	-	-
25/61/XX	**KOTWA C.T.**	**9076**	**551**	-
	Ward No. 1	**9076**	**551**	-
	1	632	68	-
	2	788	-	-
	3	190	-	-
	4	291	-	-
	5	262	-	-
	6	744	-	-
	7	632	--	-
	8	429	179	-
	9	505	300	-
	10	313	-	-
	11	430	4	-
	12	559	-	-
	13	799	-	-
	14	392	-	-
	15	708	-	-
	16	1024	-	-
	17	378	-	

URBAN PRIMARY CENSUS ABSTRACT
APPENDIX – I

Total Population , Scheduled Caste/Scheduled Tribe Population–Urban (Blockwise)

Location Code No.	Name of Town / Ward/ Urban Block No.	Total Population	Scheduled Caste	Scheduled Tribe
1	2	3	4	5
25/61/XXI	**NAI BAZAR T.A.**	**8067**	**1488**	**-**
	Ward No. 1	**962**	**89**	**-**
	1	552	80	-
	2	410	9	-
	Ward No. 2	**823**	**-**	**-**
	3	309	-	-
	4	514	-	-
	Ward No. 3	**797**	**-**	**-**
	5	471	-	-
	6	326	-	-
	Ward No. 4	**703**	**-**	**-**
	7	703	-	-
	Ward No. 5	**886**	**41**	**-**
	8	431	-	-
	9	455	41	-
	Ward No. 6	**562**	**-**	**-**
	10	562	-	-
	Ward No. 7	**963**	**31**	**-**
	11	565	-	-
	12	398	31	
	Ward No. 8	**1262**	**982**	**-**
	13	758	619	-
	14	504	363	-
	Ward No. 9	**1109**	**345**	**-**
	15	527	304	-
	16	582	41	-
25/61/XXII	**GANGAPUR T.A.**	**5639**	**454**	**-**
	Ward No. 1	**699**	**-**	**-**
	1	699	-	-
	Ward No. 2	**522**	**193**	**-**
	2	522	193	-
	Ward No. 3	**836**	**12-**	**-**
	3	391	12	-
	4	445	-	-

URBAN PRIMARY CENSUS ABSTRACT
APPENDIX – I

Total Population , Scheduled Caste/Scheduled Tribe Population–Urban (*Blockwise*)

Location Code No.	Name of Town / Ward/ Urban Block No.	Total Population	Scheduled Caste	Scheduled Tribe
1	2	3	4	5
	Ward No. 4	**644**	**33**	-
	5	644	33	-
	Ward No. 5	**491**	**90**	-
	6	491	90	-
	Ward No. 6	**724**	**102**	-
	7	724	102	-
	Ward No. 7	**339**	-	-
	8	339	-	-
	Ward No. 8	**502**	-	-
	9	502	-	-
	Ward No. 9	**882**	**24**	-
	10	882	24	-
				-
				-

परिशिष्ट- II

जिले का तहसील वार प्राथमिक जनगणना सार

लोकेशन कोड नं०	जिला/तहसील/ नगर समूह/ नगर/ कस्बा का नाम	योग/ ग्रामीण/ नगरीय	ग्राम का क्षेत्रफल हेक्टेयर में तथा नगर/वार्ड का क्षेत्रफल वर्ग कि.मी. में	आबाद आवासीय मकानों की संख्या	परिवारों की संख्या	कुल जनसंख्या (संस्थागत और बेघर जनसंख्या सहित)		
Location Code Number	Name of District/ Tahsil/ UA/ City/ Town	Total/ Rural/ Urban	Area of Village in Hectares & Town/Ward in Sq. Kms.	No. of Occupied Residential Houses	No. of Households	Total Population (Including Institutional and Houseless Population)		
						व्य० P	पु० M	स्त्री० F
1	2	3	4	5	6	7	8	9
	Varanasi District	T	85.12	613863	654642	4860582	2563848	2296734
		R	--	448837	476612	3538334	1853248	1685086
		U	85.12	165026	178030	1322248	710600	611648
10	Bhadohi	T	19.54	52535	55776	440505	230975	209530
		R	--	43104	46014	356124	185472	170652
		U	19.54	9431	9762	84381	45503	38878
100000	Bhadohi M.B		8	6984	7257	64010	34547	29463
103000	Suriyawan T A.**		3.54	1505	1533	12304	6645	5659
111000	Nai Bazar T.A.**		8	942	972	8067	4311	3756
20	Gyanpur	T	13.35	69749	75455	637128	337440	299688
		R	--	63974	69414	582271	308034	274237
		U	13.35	5775	6041	54857	29406	25451
101000	Rly.Settlement Khamaria T.A.**		5	1832	1878	17909	9499	8410
102000	Gopiganj M B.		2	1515	1620	15035	8072	6963
107000	Ghosia Bazar T.A.**		5	1365	1408	13005	6946	6059
109000	Gyanpur T.A.		1.35	1063	1135	8908	4889	4019
30	Varanasi	T	27.61	311883	335092	2500840	1322846	1177994
		R	--	179580	191639	1442868	754418	688450
		U	27.61	132303	143453	1057972	568428	489544
104000	Lohta C.T.		2	1324	1348	12394	6651	5743
110000	Kotwa C.T.**		2	838	880	9076	4827	4249
112000	Gangapur T.A.		2	605	625	5639	2959	2680
300000	Varanasi U.A.		21.61	129536	140600	1030863	553991	476872
3001	(A)Varanasi		0.95	115401	125602	932399	499317	433082
3001	(I)Varanasi M.C		--	114950	125108	929270	497598	431672
3001	(Ii)Lahartara O G		0 95	451	494	3129	1719	1410
3002	(B)Varanasi Cantt.		4 7	2471	2609	15082	8292	6790
3003	(C)Kashihinduvishwavidyalay		NA 5.27	1149	1218	11508	7734	3774
3004	(D)Maruadih		0.94	4087	4263	24309	13221	11088
3004	(I)Maruadih Rly. Settlement	NA	-	3403	3536	19276	10422	8854
3004	(Ii)Maruadih O.G.		0.94	684	727	5033	2799	2234
3005	(E)Ramnagar M.B.		4.25	3960	4325	30116	16072	14044
3006	(F)Shivdaspur C.T.*		2.5	1149	1215	7671	4119	3552
3007	(G)Phulwaria C.T.**		3	1319	1368	9778	5236	4542
40	Sakaldiha	T	--	62130	65906	465510	241250	224260
		R	--	62130	65906	465510	241250	224260
		U	--	--	--	--	--	--

APPENDIX - II

DISTRICT PRIMARY CENSUS ABSTRACT TAHSIL WISE

0-6 आयु समूह की कुल जनसंख्या			अनुसूचित जातियाँ			योग/ ग्रामीण/ नगरीय	जिला/तहसील/ नगर समूह/ नगर/ कस्बा का नाम	लोकेशन कोड नं०
Total Population in the age-group (0 - 6)			Scheduled Castes			Total/ Rural/ Urban	Name of District/ Tahsil/ UA/ City/ Town	Location Code Number
व्य० P	पु० M	स्त्री० F	व्य० P	पु० M	स्त्री० F			
10	11	12	13	14	15	3	2	1
1053459	544560	508899	881913	465828	416085	T	Varanasi District	
795284	412712	382572	756590	398415	358175	R		
258175	131848	126327	125323	67413	57910	U		
102421	53421	49000	95940	50657	45283	T	Bhadohi	10
83187	43394	39793	84741	44681	40060	R		
19234	10027	9207	11199	5976	5223	U		
14315	7415	6900	7264	3902	3362		Bhadohi M.B.	100000
2933	1604	1329	2447	1296	1151		Suriyawan T.A.**	103000
1986	1008	978	1488	778	710		Nai Bazar T.A.**	111000
150213	79231	70982	132113	70288	61825	T	Gyanpur	20
137769	72702	65067	127219	67665	59554	R		
12444	6529	5915	4894	2623	2271	U		
4097	2164	1933	2160	1123	1037		Rly.Settlement Khamaria T.A.**	101000
3315	1712	1603	882	477	405		Gopiganj M.B.	102000
3188	1699	1489	1152	626	526		Ghosia Bazar T.A.**	107000
1844	954	890	700	397	303		Gyanpur T.A.	109000
531946	273549	258397	346456	182931	163525	T	Varanasi	30
329860	170667	159193	257447	134938	122509	R		
202086	102882	99204	89009	47993	41016	U		
3179	1603	1576	618	321	297		Lohta C.T.	104000
2402	1228	1174	551	289	262		Kotwa C.T.**	110000
1374	720	654	454	235	219		Gangapur T.A.	112000
195131	99331	95800	87386	47148	40238		Varanasi U.A.	300000
178849	90939	87910	73260	39475	33785		(A)Varanasi	3001
178201	90604	87597	71311	38414	32897		(I)Varanasi M.C.	3001
648	335	313	1949	1061	888		(Ii)Lahartara O.G.	3001
2690	1338	1352	2284	1243	1041		(B)Varanasi Cantt.	3002
567	287	280	948	565	383		(C)Kashihinduvishwavidyalay	3003
3117	1683	1434	2897	1599	1298		(D)Maruadih	3004
2048	1118	930	2257	1254	1003		(I)Maruadih Rly. Settlement	3004
1069	565	504	640	345	295		(Ii)Maruadih O.G.	3004
6007	3047	2960	4028	2148	1880		(E)Ramnagar M.B.	3005
1720	904	816	1429	773	656		(F)Shivdaspur C.T.*	3006
2181	1133	1048	2540	1345	1195		(G)Phulwaria C.T.**	3007
98490	51229	47261	110261	57758	52503	T	Sakaldiha	40
98490	51229	47261	110261	57758	52503	R		
--	--	--	--	--	--	U		

878

परिशिष्ट- II

जिले का तहसील वार प्राथमिक जनगणना सार

लोकेशन कोड नं०	जिला/तहसील/ नगर समूह/ नगर/ कस्बा का नाम	योग/ ग्रामीण/ नगरीय	अनुसूचित जनजातियाँ			साक्षर			मुख्य काम करने वालों की औद्योगिक श्रेणी Industrial Category of Main Workers कुल मुख्य काम करने वाले		
Location Code Number	Name of District/ Tahsil/ UA/ City/ Town	Total/ Rural/ Urban	Scheduled Tribes			Literates			Total Main Workers (I-IX)		
			व्य० P	पु० M	स्त्री० F	व्य० P	पु० M	स्त्री० F	व्य० P	पु० M	स्त्री० F
1	2	3	16	17	18	19	20	21	22	23	24
	Varanasi District	T	155	111	44	1815901	1299817	516084	1400994	1181011	219983
		R	85	71	14	1150591	877812	272779	1051353	860396	190957
		U	70	40	30	665310	422005	243305	349641	320615	29026
10	Bhadohi	T	2	2	--	134848	106240	28608	121108	103524	17584
		R	2	2	--	105101	85304	19797	98804	82921	15883
		U	--	--	--	29747	20936	8811	22304	20603	1701
100000	Bhadohi M.B.		--	--	--	22470	15456	7014	16995	15905	1090
103000	Suriyawan T.A.**		--	--	--	4621	3526	1095	3325	2845	480
111000	Nai Bazar T.A.**		--	--	--	2656	1954	702	1984	1853	131
20	Gyanpur	T	76	64	12	195352	158583	36769	171340	147914	23426
		R	76	64	12	172351	143093	29258	157088	135036	22052
		U	--	--	--	23001	15490	7511	14252	12878	1374
101000	Rly.Settlement Khamaria T.A.**		--	--	--	6731	4776	1955	4451	4186	265
102000	Gopiganj M.B.		--	--	--	7381	4627	2754	3736	3507	229
107000	Ghosia Bazar T.A.**		--	--	--	4121	2921	1200	3920	3139	781
109000	Gyanpur T.A.		--	--	--	4768	3166	1602	2145	2046	99
30	Varanasi	T	70	40	30	1032163	707130	325033	712925	610256	102669
		R	--	--	--	487959	365854	122105	429645	350854	78791
		U	70	40	30	544204	341276	202928	283280	259402	23878
104000	Lohta C.T.		--	--	--	3076	2158	918	3999	3253	746
110000	Kotwa C.T.**		--	--	--	2376	1677	699	2517	2398	119
112000	Gangapur T.A.		--	--	--	1885	1305	580	1264	1218	46
300000	Varanasi U.A.		70	40	30	536867	336136	200731	275500	252533	22967
3001	(A)Varanasi		53	30	23	479141	298822	180319	251763	230837	20926
3001	(I)Varanasi M.C.		53	30	23	478005	297992	180013	250900	230060	20840
3001	(Ii)Lahartara O.G.		--	--	--	1136	830	306	863	777	86
3002	(B)Varanasi Cantt.		--	--	--	9459	5949	3510	3927	3672	255
3003	(C)Kashihinduvishwa vidyalay		1	1	--	10002	7107	2895	1953	1573	380
3004	(D)Maruadih		16	9	7	17631	10542	7089	5769	5373	396
3004	(I)Maruadih Rly. Settlement		16	9	7	15402	9012	6390	4430	4126	304
3004	(Ii)Maruadih O.G.		--	--	--	2229	1530	699	1339	1247	92
3005	(E)Ramnagar M.B.		--	--	--	14109	9112	4997	7862	7221	641
3006	(F)Shivdaspur C.T.*		--	--	--	3096	2134	962	2029	1792	237
3007	(G)Phulwaria C.T.**		--	--	--	3429	2470	959	2197	2065	132
40	Sakaldiha	T	--	--	--	166379	121832	44547	133413	109864	23549
		R	--	--	--	166379	121832	44547	133413	109864	23549
		U	--	--	--	--	--	--	--	--	--

APPENDIX - II

DISTRICT PRIMARY CENSUS ABSTRACT TAHSIL WISE

मुख्य काम करने वालों की औद्योगिक श्रेणी Industrial Category of Main Workers						योग/ ग्रामीण/ नगरीय	जिला/तहसील/ नगर समूह/ नगर/ कस्बा का नाम	लोकेशन कोड नं०
काश्तकार			खेतिहर मजदूर					
Cultivators			Agricultural Labourers			Total/ Rural/ Urban	Name of District/ Tahsil/ UA/ City/ Town	Location Code Number
(I)			(II)					
व्य० P	पु० M	स्त्री० F	व्य० P	पु० M	स्त्री० F			
25	26	27	28	29	30	3	2	1
455469	383121	72348	259654	163689	95965	T	Varanasi District	
446878	375547	71331	252948	158098	94850	R		
8591	7574	1017	6706	5591	1115	U		
47878	41101	6777	16826	9567	7259	T	Bhadohi	10
46557	39956	6601	16005	8890	7115	R		
1321	1145	176	821	677	144	U		
494	429	65	375	356	19		Bhadohi M.B.	100000
573	518	55	376	260	116		Suriyawan T.A.**	103000
254	198	56	70	61	9		Nai Bazar T.A.**	111000
57268	50820	6448	29001	17598	11403	T	Gyanpur	20
56819	50406	6413	28667	17318	11349	R		
449	414	35	334	280	54	U		
263	243	20	254	229	25		Rly.Settlement Khamaria T.A.**	101000
77	76	1	32	21	11		Gopiganj M.B.	102000
49	42	7	34	17	17		Ghosia Bazar T.A.**	107000
60	53	7	14	13	1		Gyanpur T.A.	109000
194995	155888	39107	69636	42015	27621	T	Varanasi	30
190450	151970	38480	66685	39492	27193	R		
4545	3918	627	2951	2523	428	U		
60	60	--	64	52	12		Lohta C.T.	104000
141	138	3	16	12	4		Kotwa C.T.**	110000
196	192	4	20	17	3		Gangapur T.A.	112000
4148	3528	620	2851	2442	409		Varanasi U.A.	300000
3453	2896	557	2100	1786	314		(A)Varanasi	3001
3451	2894	557	2098	1784	314		(I)Varanasi M.C.	3001
2	2	--	2	2	--		(Ii)Lahartara O.G.	3001
13	12	1	16	8	8		(B)Varanasi Cantt.	3002
--	--	--	--	--	--		(C)Kashihinduvishwavidyalay	3003
108	105	3	263	258	5		(D)Maruadih	3004
17	15	2	3	3	--		(I)Maruadih Rly. Settlement	3004
91	90	1	260	255	5		(Ii)Maruadih O.G.	3004
328	299	29	193	131	62		(E)Ramnagar M.B.	3005
69	65	4	16	15	1		(F)Shivdaspur C.T.*	3006
177	151	26	263	244	19		(G)Phulwaria C.T.**	3007
62284	55522	6762	45965	31159	14806	T	Sakaldiha	40
62284	55522	6762	45965	31159	14806	R		
--	--	--	--	--	--	U		

परिशिष्ट- II

जिले का तहसील वार प्राथमिक जनगणना सार

लोकेशन कोड नं० Location Code Number	जिला/तहसील/ नगर समूह/ नगर/ कस्बा का नाम Name of District/ Tahsil/ UA/ City/ Town	योग/ ग्रामीण/ नगरीय Total/ Rural/ Urban	मुख्य काम करने वालों की औद्योगिक श्रेणी Industrial Category of Main Workers								
			पशुपालन, जंगलात में काम करना, मछली पकड़ना, शिकार और बागान, फलोद्यान और सम्बन्धित कार्यकलाप Livestock, Forestry, Fishing, Hunting and Plantation, Orchards & Allied activities (III)			खनन और उत्खनन Mining and Quarrying (IV)			पारिवारिक उद्योग में विनिर्माण, संसाधन, सर्विसिंग और मरम्मत V(अ) Manufacturing, Processing, Servicing and Repairs in Household Industry V(a)		
			व्यo P	पुo M	स्त्रीo F	व्यo P	पुo M	स्त्रीo F	व्यo P	पुo M	स्त्रीo F
1	2	3	31	32	33	34	35	36	37	38	39
	Varanasi District	T	10000	9496	504	1322	1296	26	203687	180413	23274
		R	6118	5805	313	1119	1104	15	125717	112484	13233
		U	3882	3691	191	203	192	11	77970	67929	10041
10	Bhadohi	T	473	457	16	26	26	--	19026	17487	1539
		R	361	348	13	22	22	--	15324	14093	1231
		U	112	109	3	4	4	--	3702	3394	308
100000	Bhadohi M.B.		104	104	--	3	3	--	2770	2578	192
103000	Suriyawan T.A.**		8	5	3	1	1	--	433	356	77
111000	Nai Bazar T.A.**		--	--	--	--	--	--	499	460	39
20	Gyanpur	T	791	732	59	88	86	2	41016	37553	3463
		R	745	690	55	82	82	--	37696	34924	2772
		U	46	42	4	6	4	2	3320	2629	691
101000	Rly.Settlement Khamaria T.A.**		8	8	--	4	2	2	1141	1078	63
102000	Gopiganj M.B.		5	5	--	--	--	--	106	84	22
107000	Ghosia Bazar T.A.**		5	1	4	--	--	--	1929	1332	597
109000	Gyanpur T.A.		28	28	--	2	2	--	144	135	9
30	Varanasi	T	6164	5847	317	295	287	8	129788	113714	16074
		R	2726	2581	145	209	204	5	59531	52363	7168
		U	3438	3266	172	86	83	3	70257	61351	8906
104000	Lohta C.T.		--	--	--	--	--	--	3142	2470	672
110000	Kotwa C.T.**		5	5	--	1	1	--	2252	2147	105
112000	Gangapur T.A.		5	5	--	--	--	--	346	338	8
300000	Varanasi U.A.		3428	3256	172	85	82	3	64517	56396	8121
3001	(A)Varanasi		2982	2831	151	77	76	1	62994	55083	7911
3001	(I)Varanasi M.C.		2966	2816	150	77	76	1	62937	55029	7908
3001	(Ii)Lahartara O.G.		16	15	1	--	--	--	57	54	3
3002	(B)Varanasi Cantt.		40	40	--	1	--	1	101	97	4
3003	(C)Kashihinduvishwavidyalay		15	13	2	--	--	--	1	1	--
3004	(D)Maruadih		25	25	--	1	1	--	53	41	12
3004	(I)Maruadih Rly. Settlement		13	13	--	--	--	--	10	6	4
3004	(Ii)Maruadih O.G.		12	12	--	1	1	--	43	35	8
3005	(E)Ramnagar M.B.		250	233	17	4	4	--	1135	997	138
3006	(F)Shivdaspur C.T.*		87	85	2	2	1	1	100	75	25
3007	(G)Phulwaria C.T.**		29	29	--	--	--	--	133	102	31
40	Sakaldiha	T	697	682	15	243	242	1	3646	2820	826
		R	697	682	15	243	242	1	3646	2820	826
		U	--	--	--	--	--	--	--	--	--

APPENDIX - II

DISTRICT PRIMARY CENSUS ABSTRACT TAHSIL WISE

मुख्य काम करने वालों की औद्योगिक श्रेणी Industrial Category of Main Workers						योग/ ग्रामीण/ नगरीय	जिला/तहसील/ नगर समूह/ नगर/ कस्बा का नाम	लोकेशन कोड नं०
पारिवारिक उद्योग से भिन्न विनिर्माण, संसाधन, सर्विसिंग और मरम्मत V(ब)			निर्माण					
Manufacturing, Processing, Servicing and Repairs in other than Household Industry			Construction			Total/ Rural/ Urban	Name of District/ Tahsil/ UA/ City/ Town	Location Code Number
V(b)			(VI)					
व्य० P	पु० M	स्त्री० F	व्य० P	पु० M	स्त्री० F			
40	41	42	43	44	45	3	2	1
139777	133266	6511	25089	24243	846	T	Varanasi District	
77062	73814	3248	17405	16706	699	R		
62715	59452	3263	7684	7537	147	U		
21596	20453	1143	1056	1041	15	T	Bhadohi	10
11647	11287	360	726	715	11	R		
9949	9166	783	330	326	4	U		
8617	8034	583	225	221	4		Bhadohi M.B.	100000
743	553	190	58	58	--		Suriyawan T.A.**	103000
589	579	10	47	47	--		Nai Bazar T.A.**	111000
20949	20237	712	1365	1299	66	T	Gyanpur	20
16372	15928	444	1165	1105	60	R		
4577	4309	268	200	194	6	U		
1943	1850	93	44	42	2		Rly.Settlement Khamaria T.A.**	101000
961	900	61	51	51	--		Gopiganj M.B.	102000
1254	1153	101	49	45	4		Ghosia Bazar T.A.**	107000
419	406	13	56	56	--		Gyanpur T.A.	109000
83048	79352	3696	17431	16819	612	T	Varanasi	30
37606	35924	1682	10763	10283	480	R		
45442	43428	2014	6668	6536	132	U		
277	261	16	7	7	--		Lohta C.T.	104000
15	12	3	5	5	--		Kotwa C.T.**	110000
203	192	11	15	15	--		Gangapur T.A.	112000
44947	42963	1984	6641	6509	132		Varanasi U.A.	300000
38874	37094	1780	5898	5796	102		(A)Varanasi	3001
38715	36956	1759	5777	5677	100		(I)Varanasi M.C.	3001
159	138	21	121	119	2		(Ii)Lahartara O.G.	3001
177	175	2	158	157	1		(B)Varanasi Cantt.	3002
28	26	2	9	9	--		(C)Kashihinduvishwavidyalay	3003
3825	3727	98	128	102	26		(D)Maruadih	3004
3567	3475	92	63	37	26		(I)Maruadih Rly. Settlement	3004
258	252	6	65	65	--		(Ii)Maruadih O.G.	3004
1358	1300	58	242	241	1		(E)Ramnagar M.B.	3005
419	384	35	104	103	1		(F)Shivdaspur C.T.*	3006
266	257	9	102	101	1		(G)Phulwaria C.T.**	3007
2839	2686	153	2140	2059	81	T	Sakaldiha	40
2839	2686	153	2140	2059	81	R		
--	--	--	--	--	--	U		

परिशिष्ट- II

जिले का तहसील वार प्राथमिक जनगणना सार

लोकेशन कोड नं०	जिला/तहसील/ नगर समूह/ नगर/ कस्बा का नाम	योग/ ग्रामीण/ नगरीय	मुख्य काम करने वालों की औद्योगिक श्रेणी Industrial Category of Main Workers								
			व्यापार और वाणिज्य			परिवहन, संग्रहण और संचार			अन्य सेवायें		
Location Code Number	Name of District/ Tahsil/ UA/ City/ Town	Total/ Rural/ Urban	Trade and Commerce (VII)			Transport, Storage & Communication (VIII)			Other Services (IX)		
			व्य० P	पु० M	स्त्री० F	व्य० P	पु० M	स्त्री० F	व्य० P	पु० M	स्त्री० F
1	2	3	46	47	48	49	50	51	52	53	54
	Varanasi District	T	129056	1E+05	4987	44868	44427	441	132072	116991	15081
		R	39489	37406	2083	18483	18384	99	66134	61048	5086
		U	89567	86663	2904	26385	26043	342	65938	55943	9995
10	Bhadohi	T	6480	6191	289	1572	1571	1	6175	5630	545
		R	2818	2640	178	1095	1094	1	4249	3876	373
		U	3662	3551	111	477	477	--	1926	1754	172
100000	Bhadohi M.B.		2591	2507	84	392	392	--	1424	1281	143
103000	Suriyawan T.A.**		692	677	15	63	63	--	378	354	24
111000	Nai Bazar T.A.**		379	367	12	22	22	--	124	119	5
20	Gyanpur	T	8213	7887	326	2698	2684	14	9951	9018	933
		R	4783	4584	199	2495	2487	8	8264	7512	752
		U	3430	3303	127	203	197	6	1687	1506	181
101000	Rly.Settlement Khamaria T.A.**		402	390	12	33	33	--	359	311	48
102000	Gopiganj M.B.		1943	1862	81	123	120	3	438	388	50
107000	Ghosia Bazar T.A.**		386	365	21	26	26	--	188	158	30
109000	Gyanpur T.A.		699	686	13	21	18	3	702	649	53
30	Varanasi	T	95774	92275	3499	25331	25064	267	90463	78995	11468
		R	20470	19415	1055	8379	8315	64	32826	30307	2519
		U	75304	72860	2444	16952	16749	203	57637	48688	8949
104000	Lohta C.T.		306	277	29	37	37	--	106	89	17
110000	Kotwa C.T.**		23	20	3	5	5	--	54	53	1
112000	Gangapur T.A.		296	290	6	26	26	--	157	143	14
300000	Varanasi U.A.		74679	72273	2406	16884	16681	203	57320	48403	8917
3001	(A)Varanasi		70864	68659	2205	14486	14322	164	50035	42294	7741
3001	(I)Varanasi M.C.		70762	68569	2193	14327	14165	162	49790	42094	7696
3001	(Ii)Lahartara O.G.		102	90	12	159	157	2	245	200	45
3002	(B)Varanasi Cantt.		545	516	29	1346	1318	28	1530	1349	181
3003	(C)Kashihinduvishwavidyalay		73	68	5	9	8	1	1818	1448	370
3004	(D)Maruadih		533	468	65	119	114	5	714	532	182
3004	(I)Maruadih Rly. Settlement		173	162	11	55	50	5	529	365	164
3004	(Ii)Maruadih O.G.		360	306	54	64	64	--	185	167	18
3005	(E)Ramnagar M.B.		1673	1619	54	412	409	3	2267	1988	279
3006	(F)Shivdaspur C.T.*		569	536	33	193	192	1	470	336	134
3007	(G)Phulwaria C.T.**		422	407	15	319	318	1	486	456	30
40	Sakaldiha	T	4275	4024	251	2669	2658	11	8655	8012	643
		R	4275	4024	251	2669	2658	11	8655	8012	643
		U	--	--	--	--	--	--	--	--	--

APPENDIX - II

DISTRICT PRIMARY CENSUS ABSTRACT TAHSIL WISE

सीमांतिक काम करने वाले			काम न करने वाले			योग/ ग्रामीण/ नगरीय	जिला/तहसील/ नगर समूह/ नगर/ कस्बा का नाम	लोकेशन कोड नं०
Marginal Workers			Non-workers			Total/ Rural/ Urban	Name of District/ Tahsil/ UA/ City/ Town	Location Code Number
व्य० P	पु० M	स्त्री० F	व्य० P	पु० M	स्त्री० F			
55	56	57	58	59	60	3	2	1
135520	9706	125814	3324068	1373131	1950937	T	Varanasi District	
129072	8843	120229	2357909	984009	1373900	R		
6448	863	5585	966159	389122	577037	U		
13022	1001	12021	306375	126450	179925	T	Bhadohi	10
12551	986	11565	244769	101565	143204	R		
471	15	456	61606	24885	36721	U		
184	5	179	46831	18637	28194		Bhadohi M.B.	100000
132	10	122	8847	3790	5057		Suriyawan T.A.**	103000
155	--	155	5928	2458	3470		Nai Bazar T.A.**	111000
21596	1193	20403	444192	188333	255859	T	Gyanpur	20
21223	1141	20082	403960	171857	232103	R		
373	52	321	40232	16476	23756	U		
264	46	218	13194	5267	7927		Rly.Settlement Khamaria T.A.**	101000
66	2	64	11233	4563	6670		Gopiganj M.B.	102000
39	2	37	9046	3805	5241		Ghosia Bazar T.A.**	107000
4	2	2	6759	2841	3918		Gyanpur T.A.	109000
59934	4241	55693	1727981	708349	1019632	T	Varanasi	30
55050	3560	51490	958173	400004	558169	R		
4884	681	4203	769808	308345	461463	U		
158	--	158	8237	3398	4839		Lohta C.T.	104000
667	31	636	5892	2398	3494		Kotwa C.T.**	110000
12	--	12	4363	1741	2622		Gangapur T.A.	112000
4047	650	3397	751316	300808	450508		Varanasi U.A.	300000
3745	597	3148	676891	267883	409008		(A)Varanasi	3001
3703	586	3117	674667	266952	407715		(I)Varanasi M.C.	3001
42	11	31	2224	931	1293		(Ii)Lahartara O.G.	3001
6	5	1	11149	4615	6534		(B)Varanasi Cantt.	3002
4	--	4	9551	6161	3390		(C)Kashihinduvishwavidyalay	3003
63	12	51	18477	7836	10641		(D)Maruadih	3004
5	5	--	14841	6291	8550		(I)Maruadih Rly. Settlement	3004
58	7	51	3636	1545	2091		(Ii)Maruadih O.G.	3004
190	34	156	22064	8817	13247		(E)Ramnagar M.B.	3005
3	--	3	5639	2327	3312		(F)Shivdaspur C.T.*	3006
36	2	34	7545	3169	4376		(G)Phulwaria C.T.**	3007
18288	1469	16819	313809	129917	183892	T	Sakaldiha	40
18288	1469	16819	313809	129917	183892	R		
--	--	--	--	--	--	U		

1	2	3	4	5	6	7	8	9
50	Chandauli	T	22.37	74279	78533	538461	284836	253625
		R	--	58318	61323	424010	223116	200894
		U	22.37	15961	17210	114451	61720	52731
105000	Chandauli T.A.		5.2	1479	1568	11039	5910	5129
106000	Saiyad Raja T.A.**		2.17	1550	1573	11907	6252	5655
200000	Mughalsarai U.A.		15	12932	14069	91505	49558	41947
2000	(A)Mughalsarai M.B.		--	8019	9091	66529	35353	31176
201000	(B)Mughalsarairlyset tlement		NA 15.00	4913	4978	24976	14205	10771
60	Chakiya	T	2.25	43287	43880	278138	146501	131637
		R	--	41731	42316	267551	140958	126593
		U	2.25	1556	1564	10587	5543	5044
108000	Chakia T.A.		2.25	1556	1564	10587	5543	5044

10	11	12	13	14	15	3	2	1
112110	57136	54974	110788	58714	52074	T	Chandauli	50
89930	45894	44036	92361	48825	43536	R		
22180	11242	10938	18427	9889	8538	U		
2322	1175	1147	2027	1081	946		Chandauli T.A.	105000
2708	1363	1345	1383	756	627		Saiyad Raja T.A.**	106000
17150	8704	8446	15017	8052	6965		Mughalsarai U.A.	200000
13374	6796	6578	11861	6269	5592		(A)Mughalsarai M.B.	2000
3776	1908	1868	3156	1783	1373		(B)Mughalsarairlysettlement	201000
58279	29994	28285	86355	45480	40875	T	Chakiya	60
56048	28826	27222	84561	44548	40013	R		
2231	1168	1063	1794	932	862	U		
2231	1168	1063	1794	932	862		Chakia T.A.	108000

956

1	2	3	16	17	18	19	20	21	22	23	24
50	Chandauli	T	7	5	2	207133	146660	60473	160409	133213	27196
		R	7	5	2	143802	105576	38226	133481	108017	25464
		U	--	--	--	63331	41084	22247	26928	25196	1732
105000	Chandauli T.A.		--	--	--	5994	3926	2068	2661	2375	286
106000	Saiyad Raja T.A.**		--	--	--	5511	3584	1927	2680	2509	171
200000	Mughalsarai U.A.		--	--	--	51826	33574	18252	21587	20312	1275
2000	(A)Mughalsarai M.B.		--	--	--	33980	22087	11893	15346	14364	982
201000	(B)Mughalsarairlysettlement		--	--	--	17846	11487	6359	6241	5948	293
60	Chakiya	T	--	--	--	80026	59372	20654	101799	76240	25559
		R	--	--	--	74999	56153	18846	98922	73704	25218
		U	--	--	--	5027	3219	1808	2877	2536	341
108000	Chakia T.A.		--	--	--	5027	3219	1808	2877	2536	341

25	26	27	28	29	30	3	2	1
53585	46998	6587	52364	34775	17589	T	Chandauli	50
51724	45287	6437	50204	33001	17203	R		
1861	1711	150	2160	1774	386	U		
539	516	23	321	217	104		Chandauli T.A.	105000
130	118	12	202	196	6		Saiyad Raja T.A.**	106000
1192	1077	115	1637	1361	276		Mughalsarai U.A.	200000
1125	1065	60	1630	1356	274		(A)Mughalsarai M.B.	2000
67	12	55	7	5	2		(B)Mughalsarairlys ettlement	201000
39459	32792	6667	45862	28575	17287	T	Chakiya	60
39044	32406	6638	45422	28238	17184	R		
415	386	29	440	337	103	U		
415	386	29	440	337	103		Chakia T.A.	108000

1	2	3	31	32	33	34	35	36	37	38	39
50	Chandauli	T	1009	957	52	351	348	3	7329	6405	924
		R	785	740	45	303	300	3	6688	5885	803
		U	224	217	7	48	48	--	641	520	121
105000	Chandauli T.A.		39	39	--	1	1	--	91	78	13
106000	Saiyad Raja T.A.**		21	21	--	2	2	--	81	70	11
200000	Mughalsarai U.A.		164	157	7	45	45	--	469	372	97
2000	(A)Mughalsarai M.B.		159	152	7	44	44	--	467	370	97
201000	(B)Mughalsarairlyset tlement		5	5	--	1	1	--	2	2	--
60	Chakiya	T	866	821	45	319	307	12	2882	2434	448
		R	804	764	40	260	254	6	2832	2399	433
		U	62	57	5	59	53	6	50	35	15
108000	Chakia T.A.		62	57	5	59	53	6	50	35	15

40	41	42	43	44	45	3	2	1
7786	7377	409	2680	2642	38	T	Chandauli	50
5282	5059	223	2236	2201	35	R		
2504	2318	186	444	441	3	U		
256	188	68	67	66	1		Chandauli T.A.	105000
676	605	71	7	7	--		Saiyad Raja T.A.**	106000
1572	1525	47	370	368	2		Mughalsarai U.A.	200000
1508	1464	44	333	331	2		(A)Mughalsarai M.B.	2000
64	61	3	37	37	--		(B)Mughalsarairlysettlement	201000
3559	3161	398	417	383	34	T	Chakiya	60
3316	2930	386	375	343	32	R		
243	231	12	42	40	2	U		
243	231	12	42	40	2		Chakia T.A.	108000

1	2	3	46	47	48	49	50	51	52	53	54
50	Chandauli	T	11095	10719	376	11685	11539	146	12525	11453	1072
		R	4689	4463	226	3132	3119	13	8438	7962	476
		U	6406	6256	150	8553	8420	133	4087	3491	596
105000	Chandauli T.A.		740	728	12	112	111	1	495	431	64
106000	Saiyad Raja T.A.**		970	943	27	192	191	1	399	356	43
200000	Mughalsarai U.A.		4696	4585	111	8249	8118	131	3193	2704	489
2000	(A)Mughalsarai M.B.		4625	4517	108	2919	2884	35	2536	2181	355
201000	(B)Mughalsarairlyset tlement		71	68	3	5330	5234	96	657	523	134
60	Chakiya	T	3219	2973	246	913	911	2	4303	3883	420
		R	2454	2280	174	713	711	2	3702	3379	323
		U	765	693	72	200	200	--	601	504	97
108000	Chakia T.A.		765	693	72	200	200	--	601	504	97

55	56	57	58	59	60	3	2	1
12321	1153	11168	365731	150470	215261	T	Chandauli	50
11754	1057	10697	278775	114042	164733	R		
567	96	471	86956	36428	50528	U		
5	--	5	8373	3535	4838		Chandauli T.A.	105000
8	3	5	9219	3740	5479		Saiyad Raja T.A.**	106000
554	93	461	69364	29153	40211		Mughalsarai U.A.	200000
532	85	447	50651	20904	29747		(A)Mughalsarai M.B.	2000
22	8	14	18713	8249	10464		(B)Mughalsarairlysettlement	201000
10359	649	9710	165980	69612	96368	T	Chakiya	60
10206	630	9576	158423	66624	91799	R		
153	19	134	7557	2988	4569	U		
153	19	134	7557	2988	4569		Chakia T.A.	108000

परिशिष्ट- III

अनुसूचित जाति का जिला प्राथमिक जनगणना सार

लोकेशन कोड नं०	जिला/सामुदायिक विकास खण्ड/ नगर समूह/ शहर/ करबा का नाम	योग/ ग्रामीण/ नगरीय	अनुसूचित जातियों के सदस्यों के परिवारों की संख्या	कुल अनुसूचित जाति की जनसंख्या			0-6 आयु समूह में कुल अनुसूचित जाति की जनसंख्या		
Location Code Number	Name of District/ CD Block/ UA /City / Town	Total/ Rural/ Urban	No. of households with S.C. members	Total Scheduled Caste Population			Total Scheduled Caste Population in the age-group (0 - 6)		
				व्य० P	पु० M	स्त्री० F	व्य० P	पु० M	स्त्री० F
1	2	3	4	5	6	7	8	9	10
61	Varanasi District	T	139583	881913	465828	416085	207411	107503	99908
		R	121445	756590	398415	358175	179182	92938	86244
		U	18138	125323	67413	57910	28229	14565	13664
10	Suriyawan Dev. Block	T	6069	38959	20461	18498	9627	4972	4655
		R	6069	38959	20461	18498	9627	4972	4655
		U	--	--	--	--	--	--	--
20	Bhadohi Dev. Block	T	6648	45782	24220	21562	11248	5932	5316
		R	6648	45782	24220	21562	11248	5932	5316
		U	--	--	--	--	--	--	--
30	Aurai Dev. Block	T	7450	51525	27495	24030	12621	6694	5927
		R	7450	51525	27495	24030	12621	6694	5927
		U	--	--	--	--	--	--	--
40	Gyanpur Dev. Block	T	5450	37773	19984	17789	9390	4930	4460
		R	5450	37773	19984	17789	9390	4930	4460
		U	--	--	--	--	--	--	--
50	Digh Dev. Block	T	5678	37921	20186	17735	9605	5100	4505
		R	5678	37921	20186	17735	9605	5100	4505
		U	--	--	--	--	--	--	--
60	Baragaon Dev. Block	T	4871	29380	14861	14519	7152	3646	3506
		R	4871	29380	14861	14519	7152	3646	3506
		U	--	--	--	--	--	--	--
70	Pindra Dev. Block	T	5809	35945	18421	17524	8486	4368	4118
		R	5809	35945	18421	17524	8486	4368	4118
		U	--	--	--	--	--	--	--
80	Cholapur Dev. Block	T	6200	37712	19903	17809	8988	4667	4321
		R	6200	37712	19903	17809	8988	4667	4321
		U	--	--	--	--	--	--	--
90	Chirai Gaon Dev. Block	T	6237	38044	20119	17925	9341	4728	4613
		R	6237	38044	20119	17925	9341	4728	4613
		U	--	--	--	--	--	--	--
100	Harhua Dev. Block	T	4590	29379	15443	13936	7221	3747	3474
		R	4590	29379	15443	13936	7221	3747	3474
		U	--	--	--	--	--	--	--
110	Sevapuri Dev. Block	T	4116	27673	14459	13214	6800	3517	3283
		R	4116	27673	14459	13214	6800	3517	3283
		U	--	--	--	--	--	--	--
120	Arajiline Dev. Block	T	5234	32483	17262	15221	8226	4249	3977
		R	5234	32483	17262	15221	8226	4249	3977
		U	--	--	--	--	--	--	--
130	Kashi Vidya Peeth Dev.	T	5606	34558	18604	15954	8152	4311	3841
		R	4454	26831	14470	12361	6334	3355	2979
		U	1152	7727	4134	3593	1818	956	862

APPENDIX - III

DISTRICT PRIMARY CENSUS ABSTRACT FOR SCHEDULED CASTES

साक्षर			मुख्य काम करने वालों की औद्योगिक श्रेणी Industrial Category of Main Workers						योग/ ग्रामीण/ नगरीय	जिला/सामुदायिक विकास खण्ड/ नगर समूह/ शहर/ कस्बा का नाम	लोकेशन कोड नं०
			कुल मुख्य काम करने वाले			काश्तकार					
Literates			Total Main Workers (I-IX)			Cultivators (I)			Total/ Rural/ Urban	Name of District/ CD Block/ UA /City / Town	Location Code Number
व्य० P	पु० M	स्त्री० F	व्य० P	पु० M	स्त्री० F	व्य० P	पु० M	स्त्री० F			
11	12	13	14	15	16	17	18	19	3	2	1
187524	157737	29787	298749	221296	77453	46820	37381	9439	T	Varanasi District	61
147997	128460	19537	264685	191583	73102	46072	36769	9303	R		
39527	29277	10250	34064	29713	4351	748	612	136	U		
6909	6369	540	12913	9503	3410	3229	2648	581	T	Suriyawan Dev. Block	10
6909	6369	540	12913	9503	3410	3229	2648	581	R		
--	--	--	--	--	--	--	--	--	U		
8512	7412	1100	14138	11108	3030	3626	3114	512	T	Bhadohi Dev. Block	20
8512	7412	1100	14138	11108	3030	3626	3114	512	R		
--	--	--	--	--	--	--	--	--	U		
8583	8089	494	16316	12816	3500	2286	1987	299	T	Aurai Dev. Block	30
8583	8089	494	16316	12816	3500	2286	1987	299	R		
--	--	--	--	--	--	--	--	--	U		
6035	5775	260	11912	9348	2564	1693	1351	342	T	Gyanpur Dev. Block	40
6035	5775	260	11912	9348	2564	1693	1351	342	R		
--	--	--	--	--	--	--	--	--	U		
6226	5957	269	12430	9430	3000	1700	1466	234	T	Digh Dev. Block	50
6226	5957	269	12430	9430	3000	1700	1466	234	R		
--	--	--	--	--	--	--	--	--	U		
7111	5823	1288	9650	6704	2946	2353	1706	647	T	Baragaon Dev. Block	60
7111	5823	1288	9650	6704	2946	2353	1706	647	R		
--	--	--	--	--	--	--	--	--	U		
8647	7222	1425	12479	8549	3930	4416	3242	1174	T	Pindra Dev. Block	70
8647	7222	1425	12479	8549	3930	4416	3242	1174	R		
--	--	--	--	--	--	--	--	--	U		
7384	6284	1100	12427	9559	2868	2738	2262	476	T	Cholapur Dev. Block	80
7384	6284	1100	12427	9559	2868	2738	2262	476	R		
--	--	--	--	--	--	--	--	--	U		
5735	5239	496	11532	9824	1708	2045	1785	260	T	Chirai Gaon Dev. Block	90
5735	5239	496	11532	9824	1708	2045	1785	260	R		
--	--	--	--	--	--	--	--	--	U		
6489	5418	1071	11020	7605	3415	2097	1417	680	T	Harhua Dev. Block	100
6489	5418	1071	11020	7605	3415	2097	1417	680	R		
--	--	--	--	--	--	--	--	--	U		
5925	4984	941	10316	6846	3470	1338	959	379	T	Sevapuri Dev. Block	110
5925	4984	941	10316	6846	3470	1338	959	379	R		
--	--	--	--	--	--	--	--	--	U		
6240	5340	900	11736	8383	3353	1382	1057	325	T	Arajiline Dev. Block	120
6240	5340	900	11736	8383	3353	1382	1057	325	R		
--	--	--	--	--	--	--	--	--	U		
7728	6282	1446	10224	8958	1266	921	744	177	T	Kashi Vidya Peeth	130
5573	4677	896	8120	7064	1056	901	724	177	R		
2155	1605	550	2104	1894	210	20	20	--	U		

परिशिष्ट- III

अनुसूचित जाति का जिला प्राथमिक जनगणना सार

लोकेशन कोड न०	जिला/सामुदायिक विकास खण्ड/ नगर समूह/ शहर/ कस्बा का नाम	योग/ ग्रामीण/ नगरीय	खेतिहर मजदूर			पशुपालन, जंगलात में काम करना, मछली पकड़ना, शिकार और बागान, फलोद्यान और संबन्धित कार्यकलाप			मुख्य काम करने वालों Industrial Category खनन और उत्खनन		
Location Code Number	Name of District/ CD Block/ UA /City / Town	Total/ Rural/ Urban	Agricultural Labourers			Livestock, Forestry, Fishing, Hunting and Plantation, Orchards & Allied activities			Mining and Quarrying		
			(II)			(III)			(IV)		
			व्य० P	पु० M	स्त्री० F	व्य० P	पु० M	स्त्री० F	व्य० P	पु० M	स्त्री० F
1	2	3	20	21	22	23	24	25	26	27	28
61	Varanasi District	T	141667	85180	56487	1394	1202	192	512	501	11
		R	139204	83298	55906	1141	970	171	504	493	11
		U	2463	1882	581	253	232	21	8	8	--
10	Suriyawan Dev. Block	T	5830	3264	2566	22	21	1	5	5	--
		R	5830	3264	2566	22	21	1	5	5	--
		U	--	--	--	--	--	--	--	--	--
20	Bhadohi Dev. Block	T	4314	2366	1948	19	16	3	6	6	--
		R	4314	2366	1948	19	16	3	6	6	--
		U	--	--	--	--	--	--	--	--	--
30	Aurai Dev. Block	T	5649	2947	2702	38	29	9	73	73	--
		R	5649	2947	2702	38	29	9	73	73	--
		U	--	--	--	--	--	--	--	--	--
40	Gyanpur Dev. Block	T	4533	2837	1696	17	17	--	18	18	--
		R	4533	2837	1696	17	17	--	18	18	--
		U	--	--	--	--	--	--	--	--	--
50	Digh Dev. Block	T	5946	3587	2359	18	16	2	4	4	--
		R	5946	3587	2359	18	16	2	4	4	--
		U	--	--	--	--	--	--	--	--	--
60	Baragaon Dev. Block	T	4228	2319	1909	24	23	1	9	8	1
		R	4228	2319	1909	24	23	1	9	8	1
		U	--	--	--	--	--	--	--	--	--
70	Pindra Dev. Block	T	5206	2880	2326	43	42	1	12	12	--
		R	5206	2880	2326	43	42	1	12	12	--
		U	--	--	--	--	--	--	--	--	--
80	Cholapur Dev. Block	T	5565	3654	1911	25	20	5	7	6	1
		R	5565	3654	1911	25	20	5	7	6	1
		U	--	--	--	--	--	--	--	--	--
90	Chirai Gaon Dev. Block	T	3835	2767	1068	38	38	--	2	2	--
		R	3835	2767	1068	38	38	--	2	2	--
		U	--	--	--	--	--	--	--	--	--
100	Harhua Dev. Block	T	4088	2021	2067	64	53	11	2	2	--
		R	4088	2021	2067	64	53	11	2	2	--
		U	--	--	--	--	--	--	--	--	--
110	Sevapuri Dev. Block	T	4634	2077	2557	103	71	32	10	8	2
		R	4634	2077	2557	103	71	32	10	8	2
		U	--	--	--	--	--	--	--	--	--
120	Arajiline Dev. Block	T	4475	2124	2351	153	124	29	18	18	--
		R	4475	2124	2351	153	124	29	18	18	--
		U	--	--	--	--	--	--	--	--	--
130	Kashi Vidya Peeth	T	1788	1273	515	69	66	3	33	33	--
		R	1624	1126	498	62	59	3	33	33	--
		U	164	147	17	7	7	--	--	--	--

APPENDIX - III

DISTRICT PRIMARY CENSUS ABSTRACT FOR SCHEDULED CASTES

की औद्योगिक श्रेणी of Main Workers									योग/ ग्रामीण/ नगरीय	जिला/सामुदायिक विकास खण्ड/ नगर समूह/ शहर/ कस्बा का नाम	लोकेशन कोड नं०
पारिवारिक उद्योग में विनिर्माण संसाधन, सर्विसिंग और मरम्मत कार्य V(अ)			पारिवारिक उद्योग से भिन्न विर्निमाण, संसाधन, सर्विसिंग और मरम्मत V(ब)			निर्माण					
Manufacturing, Processing, Servicing and Repairs in Household Industry V(a)			Manufacturing, Processing, Servicing and Repairs in other than Household Industry V(b)			Construction (VI)			Total/ Rural/ Urban	Name of District/ CD Block/ UA /City / Town	Location Code Number
व्य० P	पु० M	स्त्री० F	व्य० P	पु० M	स्त्री० F	व्य० P	पु० M	स्त्री० F			
29	30	31	32	33	34	35	36	37	3	2	1
37173	32313	4860	25742	24312	1430	6382	6064	318	T	Varanasi District	61
34152	29749	4403	19659	18644	1015	4919	4634	285	R		
3021	2564	457	6083	5668	415	1463	1430	33	U		
1643	1494	149	1558	1535	23	127	127	--	T	Suriyawan Dev. Block	10
1643	1494	149	1558	1535	23	127	127	--	R		
--	--	--	--	--	--	--	--	--	U		
2808	2449	359	2436	2334	102	187	182	5	T	Bhadohi Dev. Block	20
2808	2449	359	2436	2334	102	187	182	5	R		
--	--	--	--	--	--	--	--	--	U		
5355	5029	326	1851	1814	37	180	169	11	T	Aurai Dev. Block	30
5355	5029	326	1851	1814	37	180	169	11	R		
--	--	--	--	--	--	--	--	--	U		
3567	3151	416	1182	1154	28	169	169	--	T	Gyanpur Dev. Block	40
3567	3151	416	1182	1154	28	169	169	--	R		
--	--	--	--	--	--	--	--	--	U		
2418	2177	241	1431	1352	79	178	177	1	T	Digh Dev. Block	50
2418	2177	241	1431	1352	79	178	177	1	R		
--	--	--	--	--	--	--	--	--	U		
1194	981	213	907	838	69	128	128	--	T	Baragaon Dev. Block	60
1194	981	213	907	838	69	128	128	--	R		
--	--	--	--	--	--	--	--	--	U		
819	562	257	717	654	63	173	159	14	T	Pindra Dev. Block	70
819	562	257	717	654	63	173	159	14	R		
--	--	--	--	--	--	--	--	--	U		
2255	1922	333	868	827	41	190	153	37	T	Cholapur Dev. Block	80
2255	1922	333	868	827	41	190	153	37	R		
--	--	--	--	--	--	--	--	--	U		
2402	2240	162	1597	1522	75	263	263	--	T	Chirai Gaon Dev. Block	90
2402	2240	162	1597	1522	75	263	263	--	R		
--	--	--	--	--	--	--	--	--	U		
1440	1137	303	1353	1223	130	694	601	93	T	Harhua Dev. Block	100
1440	1137	303	1353	1223	130	694	601	93	R		
--	--	--	--	--	--	--	--	--	U		
2448	2122	326	806	745	61	232	215	17	T	Sevapuri Dev. Block	110
2448	2122	326	806	745	61	232	215	17	R		
--	--	--	--	--	--	--	--	--	U		
3060	2662	398	1299	1216	83	304	280	24	T	Arajiline Dev. Block	120
3060	2662	398	1299	1216	83	304	280	24	R		
--	--	--	--	--	--	--	--	--	U		
2186	1936	250	1635	1557	78	950	929	21	T	Kashi Vidya Peeth	130
1846	1648	198	1256	1212	44	732	712	20	R		
340	288	52	379	345	34	218	217	1	U		

परिशिष्ट- III

अनुसूचित जाति का जिला प्राथमिक जनगणना सार

लोकेशन कोड नं०	जिला/सामुदायिक विकास खण्ड/ नगर समूह/ शहर/ कस्बा का नाम	योग/ ग्रामीण/ नगरीय	मुख्य काम करने वालों की औद्योगिक श्रेणी Industrial Category of Main Workers								
			व्यापार और वाणिज्य			परिवहन, संग्रहण और संचार			अन्य सेवायें		
Location Code Number	Name of District/ CD Block/ UA /City / Town	Total/ Rural/ Urban	Trade and Commerce			Transport , Storage & Communication			Other Services		
			(VII)			(VIII)			(IX)		
			व्य० P	पु० M	स्त्री० F	व्य० P	पु० M	स्त्री० F	व्य० P	पु० M	स्त्री० F
1	2	3	38	39	40	41	42	43	44	45	46
61	Varanasi District	T	11101	10089	1012	7946	7842	104	20012	16412	3600
		R	4496	3971	525	3931	3905	26	10607	9150	1457
		U	6605	6118	487	4015	3937	78	9405	7262	2143
10	Suriyawan Dev. Block	T	90	81	9	97	97	--	312	231	81
		R	90	81	9	97	97	--	312	231	81
		U	--	--	--	--	--	--	--	--	--
20	Bhadohi Dev. Block	T	167	145	22	148	147	1	427	349	78
		R	167	145	22	148	147	1	427	349	78
		U	--	--	--	--	--	--	--	--	--
30	Aurai Dev. Block	T	233	196	37	165	163	2	486	409	77
		R	233	196	37	165	163	2	486	409	77
		U	--	--	--	--	--	--	--	--	--
40	Gyanpur Dev. Block	T	230	216	14	93	93	--	410	342	68
		R	230	216	14	93	93	--	410	342	68
		U	--	--	--	--	--	--	--	--	--
50	Digh Dev. Block	T	110	98	12	114	114	--	511	439	72
		R	110	98	12	114	114	--	511	439	72
		U	--	--	--	--	--	--	--	--	--
60	Baragaon Dev. Block	T	236	213	23	134	134	--	437	354	83
		R	236	213	23	134	134	--	437	354	83
		U	--	--	--	--	--	--	--	--	--
70	Pindra Dev. Block	T	198	188	10	224	223	1	671	587	84
		R	198	188	10	224	223	1	671	587	84
		U	--	--	--	--	--	--	--	--	--
80	Cholapur Dev. Block	T	168	145	23	157	157	--	454	413	41
		R	168	145	23	157	157	--	454	413	41
		U	--	--	--	--	--	--	--	--	--
90	Chirai Gaon Dev. Block	T	392	353	39	230	226	4	728	628	100
		R	392	353	39	230	226	4	728	628	100
		U	--	--	--	--	--	--	--	--	--
100	Harhua Dev. Block	T	204	186	18	345	341	4	733	624	109
		R	204	186	18	345	341	4	733	624	109
		U	--	--	--	--	--	--	--	--	--
110	Sevapuri Dev. Block	T	212	187	25	119	119	--	414	343	71
		R	212	187	25	119	119	--	414	343	71
		U	--	--	--	--	--	--	--	--	--
120	Arajiline Dev. Block	T	156	142	14	208	204	4	681	556	125
		R	156	142	14	208	204	4	681	556	125
		U	--	--	--	--	--	--	--	--	--
130	Kashi Vidya Peeth	T	700	649	51	576	572	4	1366	1199	167
		R	355	324	31	340	338	2	971	888	83
		U	345	325	20	236	234	2	395	311	84

APPENDIX - III

DISTRICT PRIMARY CENSUS ABSTRACT FOR SCHEDULED CASTES

सीमांतिक काम करने वाले			काम न करने वाले			योग/ ग्रामीण/ नगरीय	जिला/सामुदायिक विकास खण्ड/ नगर समूह/ शहर/ कस्बा का नाम	लोकेशन कोड नं०
Marginal Workers			Non-workers			Total/ Rural/ Urban	Name of District/ CD Block/ UA /City / Town	Location Code Number
व्य० P	पु० M	स्त्री० F	व्य० P	पु० M	स्त्री० F			
47	48	49	50	51	52	3	2	1
29098	2039	27059	554066	242493	311573	T	Varanasi District	61
28256	1847	26409	463649	204985	258664	R		
842	192	650	90417	37508	52909	U		
1850	215	1635	24196	10743	13453	T	Suriyawan Dev. Block	10
1850	215	1635	24196	10743	13453	R		
--	--	--	--	--	--	U		
1056	64	992	30588	13048	17540	T	Bhadohi Dev. Block	20
1056	64	992	30588	13048	17540	R		
--	--	--	--	--	--	U		
2840	173	2667	32369	14506	17863	T	Aurai Dev. Block	30
2840	173	2667	32369	14506	17863	R		
--	--	--	--	--	--	U		
1349	52	1297	24512	10584	13928	T	Gyanpur Dev. Block	40
1349	52	1297	24512	10584	13928	R		
--	--	--	--	--	--	U		
1023	21	1002	24468	10735	13733	T	Digh Dev. Block	50
1023	21	1002	24468	10735	13733	R		
--	--	--	--	--	--	U		
1229	91	1138	18501	8066	10435	T	Baragaon Dev. Block	60
1229	91	1138	18501	8066	10435	R		
--	--	--	--	--	--	U		
1047	48	999	22419	9824	12595	T	Pindra Dev. Block	70
1047	48	999	22419	9824	12595	R		
--	--	--	--	--	--	U		
1240	54	1186	24045	10290	13755	T	Cholapur Dev. Block	80
1240	54	1186	24045	10290	13755	R		
--	--	--	--	--	--	U		
1135	26	1109	25377	10269	15108	T	Chirai Gaon Dev. Block	90
1135	26	1109	25377	10269	15108	R		
--	--	--	--	--	--	U		
1241	86	1155	17118	7752	9366	T	Harhua Dev. Block	100
1241	86	1155	17118	7752	9366	R		
--	--	--	--	--	--	U		
896	72	824	16461	7541	8920	T	Sevapuri Dev. Block	110
896	72	824	16461	7541	8920	R		
--	--	--	--	--	--	U		
1586	96	1490	19161	8783	10378	T	Arajiline Dev. Block	120
1586	96	1490	19161	8783	10378	R		
--	--	--	--	--	--	U		
1133	43	1090	23201	9603	13598	T	Kashi Vidya Peeth	130
1029	29	1000	17682	7377	10305	R		
104	14	90	5519	2226	3293	U		

परिशिष्ट- III

अनुसूचित जाति का जिला प्राथमिक जनगणना सार

लोकेशन कोड नं०	जिला/सामुदायिक विकास खण्ड/ नगर समूह/ शहर/ कस्बा का नाम	योग/ ग्रामीण/ नगरीय	अनुसूचित जातियों के सदस्यों के परिवारों की संख्या	कुल अनुसूचित जाति की जनसंख्या			0-6 आयु समूह में कुल अनुसूचित जाति की जनसंख्या		
Location Code Number	Name of District/ CD Block/ UA /City / Town	Total/ Rural/ Urban	No. of households with S.C. members	Total Scheduled Caste Population			Total Scheduled Caste Population in the age-group (0 - 6)		
				व्य० P	पु० M	स्त्री० F	व्य० P	पु० M	स्त्री० F
1	2	3	4	5	6	7	8	9	10
	Lohta C.T.		93	618	321	297	146	72	74
	Kotwa C.T.		90	551	289	262	135	65	70
	Lahartara O.G.		302	1949	1061	888	427	224	203
	Maruadih O.G.		91	640	345	295	151	67	84
	Sheodaspur C.T.		217	1429	773	656	351	197	154
	Phulwaria C.T.		359	2540	1345	1195	608	331	277
140	Chahniya Dev. Block	T	4571	28752	15087	13665	6367	3285	3082
		R	4571	28752	15087	13665	6367	3285	3082
		U	--	--	--	--	--	--	--
150	Dhanapur Dev. Block	T	5734	36111	18815	17296	8184	4269	3915
		R	5734	36111	18815	17296	8184	4269	3915
		U	--	--	--	--	--	--	--
160	Sakaldiha Dev. Block	T	7393	45398	23856	21542	10359	5420	4939
		R	7393	45398	23856	21542	10359	5420	4939
		U	--	--	--	--	--	--	--
170	Niyamatabad Dev. Block	T	4959	30028	16018	14010	6845	3479	3366
		R	4959	30028	16018	14010	6845	3479	3366
		U	--	--	--	--	--	--	--
180	Chandauli Dev. Block	T	6177	34808	18343	16465	7793	3976	3817
		R	6177	34808	18343	16465	7793	3976	3817
		U	--	--	--	--	--	--	--
190	Barhani Dev. Block	T	4373	27525	14464	13061	6057	3108	2949
		R	4373	27525	14464	13061	6057	3108	2949
		U	--	--	--	--	--	--	--
200	Chakiya Dev. Block	T	5536	31615	16621	14994	7003	3511	3492
		R	5536	31615	16621	14994	7003	3511	3492
		U	--	--	--	--	--	--	--
210	Sahabganj Dev. Block	T	5061	28268	14873	13395	6353	3254	3099
		R	5061	28268	14873	13395	6353	3254	3099
		U	--	--	--	--	--	--	--
220	Naugarh Dev. Block	T	3599	19082	10012	9070	4095	2138	1957
		R	3599	19082	10012	9070	4095	2138	1957
		U	--	--	--	--	--	--	--
	Total Of Forest Ranges:		1236	5596	3042	2554	1087	593	494
	Total Urban :		18138	125323	67413	57910	28229	14565	13664
	Bhadohi M.B.		886	7264	3902	3362	1736	949	787
	Rly.Settlement Khamaria T.A.**		272	2160	1123	1037	505	249	256
	Gopiganj M.B.		145	882	477	405	200	100	100
	Suriyawan T.A.**		344	2447	1296	1151	619	326	293
	Lohta C.T.		93	618	321	297	146	72	74
	Chandauli T.A.		315	2027	1081	946	492	244	248

APPENDIX - III

DISTRICT PRIMARY CENSUS ABSTRACT FOR SCHEDULED CASTES

साक्षर			मुख्य काम करने वालों की औद्योगिक श्रेणी Industrial Category of Main Workers						योग/ ग्रामीण/ नगरीय	जिला/सामुदायिक विकास खण्ड/ नगर समूह/ शहर/ कस्बा का नाम	लोकेशन कोड नं०
			कुल मुख्य काम करने वाले			काश्तकार					
Literates			Total Main Workers			Cultivators			Total/ Rural/ Urban	Name of District/ CD Block/ UA /City / Town	Location Code Number
			(I-IX)			(I)					
व्य० P	पु० M	स्त्री० F	व्य० P	पु० M	स्त्री० F	व्य० P	पु० M	स्त्री० F			
11	12	13	14	15	16	17	18	19	3	2	1
110	85	25	219	183	36	3	3	--		Lohta C.T.	
87	77	10	169	164	5	1	1	--		Kotwa C.T.	
546	427	119	547	488	59	--	--	--		Lahartara O.G.	
267	195	72	153	149	4	1	1	--		Maruadih O.G.	
448	331	117	376	326	50	2	2	--		Sheodaspur C.T.	
697	490	207	640	584	56	13	13	--		Phulwaria C.T.	
6757	5791	966	8893	6925	1968	1993	1695	298	T	Chahniya Dev. Block	140
6757	5791	966	8893	6925	1968	1993	1695	298	R		
--	--	--	--	--	--	--	--	--	U		
7993	6855	1138	12267	8517	3750	1975	1711	264	T	Dhanapur Dev. Block	150
7993	6855	1138	12267	8517	3750	1975	1711	264	R		
--	--	--	--	--	--	--	--	--	U		
11141	9300	1841	16351	10965	5386	2272	1818	454	T	Sakaldiha Dev. Block	160
11141	9300	1841	16351	10965	5386	2272	1818	454	R		
--	--	--	--	--	--	--	--	--	U		
7042	5683	1359	9225	7470	1755	989	909	80	T	Niyamatabad Dev. Block	170
7042	5683	1359	9225	7470	1755	989	909	80	R		
--	--	--	--	--	--	--	--	--	U		
7268	6237	1031	14419	9221	5198	1875	1483	392	T	Chandauli Dev. Block	180
7268	6237	1031	14419	9221	5198	1875	1483	392	R		
--	--	--	--	--	--	--	--	--	U		
6683	5607	1076	11167	7311	3856	1778	1294	484	T	Barhani Dev. Block	190
6683	5607	1076	11167	7311	3856	1778	1294	484	R		
--	--	--	--	--	--	--	--	--	U		
4971	4367	604	13135	8758	4377	1201	993	208	T	Chakiya Dev. Block	200
4971	4367	604	13135	8758	4377	1201	993	208	R		
--	--	--	--	--	--	--	--	--	U		
4674	4109	565	12393	7917	4476	1468	1164	304	T	Sahabganj Dev. Block	210
4674	4109	565	12393	7917	4476	1468	1164	304	R		
--	--	--	--	--	--	--	--	--	U		
1872	1710	162	8536	5752	2784	2257	1672	585	T	Naugarh Dev. Block	220
1872	1710	162	8536	5752	2784	2257	1672	585	R		
--	--	--	--	--	--	--	--	--	U		
227	212	15	3310	2008	1302	460	312	148		Total Of Forest Ranges :	
39527	29277	10250	34064	29713	4351	748	612	136		Total Urban :	
1376	1176	200	1929	1786	143	101	67	34		Bhadohi M.B.	
340	286	54	613	538	75	21	19	2		Rly.Settlement Khamaria T.A.**	
92	84	8	274	231	43	2	2	--		Gopiganj M.B.	
530	482	48	738	569	169	145	103	42		Suriyawan T.A.**	
110	85	25	219	183	36	3	3	--		Lohta C.T.	
586	488	98	670	476	194	72	61	11		Chandauli T.A.	

परिशिष्ट- III

अनुसूचित जाति का जिला प्राथमिक जनगणना सार

लोकेशन कोड नं०	जिला/सामुदायिक विकास खण्ड/ नगर समूह/ शहर/ कस्बा का नाम	योग/ ग्रामीण/ नगरीय	खेतिहर मजदूर			पशुपालन, जंगलात में काम करना, मछली पकड़ना, शिकार और बागान, फलोद्यान और संबन्धित कार्यकलाप			मुख्य काम करने वालों Industrial Category खनन और उत्खनन		
Location Code Number	Name of District/ CD Block/ UA /City / Town	Total/ Rural/ Urban	Agricultural Labourers			Livestock, Forestry, Fishing, Hunting and Plantation, Orchards & Allied activities			Mining and Quarrying		
			(II)			(III)			(IV)		
			व्य० P	पु० M	स्त्री० F	व्य० P	पु० M	स्त्री० F	व्य० P	पु० M	स्त्री० F
1	2	3	20	21	22	23	24	25	26	27	28
	Lohta C.T.		43	33	10	--	--	--	--	--	--
	Kotwa C.T.		2	2	--	--	--	--	--	--	--
	Lahartara O.G.		1	1	--	1	1	--	--	--	--
	Maruadih O.G.		22	22	--	--	--	--	--	--	--
	Sheodaspur C.T.		1	1	--	--	--	--	--	--	--
	Phulwaria C.T.		95	88	7	6	6	--	--	--	--
140	Chahniya Dev. Block	T	5549	4139	1410	31	27	4	21	21	--
		R	5549	4139	1410	31	27	4	21	21	--
		U	--	--	--	--	--	--	--	--	--
150	Dhanapur Dev. Block	T	9443	6053	3390	40	31	9	53	53	--
		R	9443	6053	3390	40	31	9	53	53	--
		U	--	--	--	--	--	--	--	--	--
160	Sakaldiha Dev. Block	T	11213	6672	4541	54	52	2	40	40	--
		R	11213	6672	4541	54	52	2	40	40	--
		U	--	--	--	--	--	--	--	--	--
170	Niyamatabad Dev. Block	T	5148	3646	1502	36	36	--	3	3	--
		R	5148	3646	1502	36	36	--	3	3	--
		U	--	--	--	--	--	--	--	--	--
180	Chandauli Dev. Block	T	10890	6272	4618	99	73	26	34	33	1
		R	10890	6272	4618	99	73	26	34	33	1
		U	--	--	--	--	--	--	--	--	--
190	Barhani Dev. Block	T	8484	5254	3230	4	4	--	19	18	1
		R	8484	5254	3230	4	4	--	19	18	1
		U	--	--	--	--	--	--	--	--	--
200	Chakiya Dev. Block	T	10459	6475	3984	59	54	5	90	87	3
		R	10459	6475	3984	59	54	5	90	87	3
		U	--	--	--	--	--	--	--	--	--
210	Sahabganj Dev. Block	T	9913	5889	4024	36	31	5	22	21	1
		R	9913	5889	4024	36	31	5	22	21	1
		U	--	--	--	--	--	--	--	--	--
220	Naugarh Dev. Block	T	5456	3325	2131	128	105	23	22	21	1
		R	5456	3325	2131	128	105	23	22	21	1
		U	--	--	--	--	--	--	--	--	--
	Total Of Forest Ranges :		2722	1604	1118	28	28	--	1	1	--
	Total Urban :		2463	1882	581	253	232	21	8	8	--
	Bhadohi M.B.		157	151	6	30	30	--	--	--	--
	Rly.Settlement Khamaria T.A.**		31	25	6	--	--	--	--	--	--
	Gopiganj M.B.		21	10	11	1	1	--	--	--	--
	Suriyawan T.A.**		246	147	99	3	1	2	--	--	--
	Lohta C.T.		43	33	10	--	--	--	--	--	--
	Chandauli T.A.		268	175	93	6	6	--	--	--	--

APPENDIX - III

DISTRICT PRIMARY CENSUS ABSTRACT FOR SCHEDULED CASTES

की औद्योगिक श्रेणी of Main Workers									योग/ ग्रामीण/ नगरीय	जिला/सामुदायिक विकास खण्ड/ नगर समूह/ शहर/ कस्बा का नाम	लोकेशन कोड नं०
पारिवारिक उद्योग में विनिर्माण संसाधन, सर्विसिंग और मरम्मत कार्य V(अ)			पारिवारिक उद्योग से भिन्न विर्निमाण, संसाधन, सर्विसिंग और मरम्मत V(ब)			निर्माण					
Manufacturing, Processing, Servicing and Repairs in Household Industry V(a)			Manufacturing, Processing, Servicing and Repairs in other than Household Industry V(b)			Construction (VI)			Total/ Rural/ Urban	Name of District/ CD Block/ UA /City / Town	Location Code Number
व्य० P	पु० M	स्त्री० F	व्य० P	पु० M	स्त्री० F	व्य० P	पु० M	स्त्री० F			
29	30	31	32	33	34	35	36	37	3	2	1
82	74	8	43	41	2	1	1	--		Lohta C.T.	
159	155	4	1	1	--	--	--	--		Kotwa C.T.	
19	16	3	115	101	14	106	105	1		Lahartara O.G.	
--	--	--	35	34	1	23	23	--		Maruadih O.G.	
33	19	14	96	85	11	16	16	--		Sheodaspur C.T.	
47	24	23	89	83	6	72	72	--		Phulwaria C.T.	
368	188	180	222	199	23	57	57	--	T	Chahniya Dev. Block	140
368	188	180	222	199	23	57	57	--	R		
--	--	--	--	--	--	--	--	--	U		
121	99	22	133	121	12	79	66	13	T	Dhanapur Dev. Block	150
121	99	22	133	121	12	79	66	13	R		
--	--	--	--	--	--	--	--	--	U		
415	268	147	334	307	27	510	484	26	T	Sakaldiha Dev. Block	160
415	268	147	334	307	27	510	484	26	R		
--	--	--	--	--	--	--	--	--	U		
665	574	91	492	485	7	332	329	3	T	Niyamatabad Dev. Block	170
665	574	91	492	485	7	332	329	3	R		
--	--	--	--	--	--	--	--	--	U		
355	267	88	299	290	9	129	129	--	T	Chandauli Dev. Block	180
355	267	88	299	290	9	129	129	--	R		
--	--	--	--	--	--	--	--	--	U		
119	69	50	114	91	23	165	145	20	T	Barhani Dev. Block	190
119	69	50	114	91	23	165	145	20	R		
--	--	--	--	--	--	--	--	--	U		
249	229	20	377	331	46	57	57	--	T	Chakiya Dev. Block	200
249	229	20	377	331	46	57	57	--	R		
--	--	--	--	--	--	--	--	--	U		
255	191	64	181	156	25	22	21	1	T	Sahabganj Dev. Block	210
255	191	64	181	156	25	22	21	1	R		
--	--	--	--	--	--	--	--	--	U		
307	282	25	204	197	7	6	6	--	T	Naugarh Dev. Block	220
307	282	25	204	197	7	6	6	--	R		
--	--	--	--	--	--	--	--	--	U		
43	8	35	42	41	1	5	5	--		Total Of Forest Ranges :	
3021	2564	457	6083	5668	415	1463	1430	33		Total Urban :	
214	198	16	1015	952	63	117	117	--		Bhadohi M.B.	
317	274	43	172	164	8	18	18	--		Rly.Settlement Khamaria T.A.**	
29	25	4	122	106	16	--	--	--		Gopiganj M.B.	
85	78	7	56	56	--	49	49	--		Suriyawan T.A.**	
82	74	8	43	41	2	1	1	--		Lohta C.T.	
25	12	13	97	37	60	31	31	--		Chandauli T.A.	

परिशिष्ट- III

अनुसूचित जाति का जिला प्राथमिक जनगणना सार

लोकेशन कोड नं०	जिला/सामुदायिक विकास खण्ड/ नगर समूह/ शहर/ कस्बा का नाम	योग/ ग्रामीण/ नगरीय	मुख्य काम करने वालों की औद्योगिक श्रेणी Industrial Category of Main Workers								
			व्यापार और वाणिज्य			परिवहन, संग्रहण और संचार			अन्य सेवायें		
Location Code Number	Name of District/ CD Block/ UA /City / Town	Total/ Rural/ Urban	Trade and Commerce			Transport , Storage & Communication			Other Services		
			(VII)			(VIII)			(IX)		
			व्य० P	पु० M	स्त्री० F	व्य० P	पु० M	स्त्री० F	व्य० P	पु० M	स्त्री० F
1	2	3	38	39	40	41	42	43	44	45	46
	Lohta C.T.		16	12	4	4	4	--	27	15	12
	Kotwa C.T.		--	--	--	--	--	--	6	5	1
	Lahartara O.G.		49	45	4	105	104	1	151	115	36
	Maruadih O.G.		41	39	2	10	10	--	21	20	1
	Sheodaspur C.T.		97	91	6	50	50	--	81	62	19
	Phulwaria C.T.		142	138	4	67	66	1	109	94	15
140	Chahniya Dev. Block	T	180	153	27	83	83	--	389	363	26
		R	180	153	27	83	83	--	389	363	26
		U	--	--	--	--	--	--	--	--	--
150	Dhanapur Dev. Block	T	73	72	1	64	64	--	286	247	39
		R	73	72	1	64	64	--	286	247	39
		U	--	--	--	--	--	--	--	--	--
160	Sakaldiha Dev. Block	T	374	277	97	437	433	4	702	614	88
		R	374	277	97	437	433	4	702	614	88
		U	--	--	--	--	--	--	--	--	--
170	Niyamatabad Dev. Block	T	434	413	21	523	519	4	603	556	47
		R	434	413	21	523	519	4	603	556	47
		U	--	--	--	--	--	--	--	--	--
180	Chandauli Dev. Block	T	162	136	26	180	180	--	396	358	38
		R	162	136	26	180	180	--	396	358	38
		U	--	--	--	--	--	--	--	--	--
190	Barhani Dev. Block	T	67	66	1	108	108	--	309	262	47
		R	67	66	1	108	108	--	309	262	47
		U	--	--	--	--	--	--	--	--	--
200	Chakiya Dev. Block	T	240	200	40	75	75	--	328	257	71
		R	240	200	40	75	75	--	328	257	71
		U	--	--	--	--	--	--	--	--	--
210	Sahabganj Dev. Block	T	179	149	30	53	53	--	264	242	22
		R	179	149	30	53	53	--	264	242	22
		U	--	--	--	--	--	--	--	--	--
220	Naugarh Dev. Block	T	36	31	5	31	31	--	89	82	7
		R	36	31	5	31	31	--	89	82	7
		U	--	--	--	--	--	--	--	--	--
	Total Of Forest Ranges :		--	--	--	3	3	--	6	6	--
	Total Urban :		6605	6118	487	4015	3937	78	9405	7262	2143
	Bhadohi M.B.		101	93	8	48	47	1	146	131	15
	Rly.Settlement Khamaria T.A.**		11	8	3	6	6	--	37	24	13
	Gopiganj M.B.		23	20	3	45	44	1	31	23	8
	Suriyawan T.A.**		16	15	1	33	33	--	105	87	18
	Lohta C.T.		16	12	4	4	4	--	27	15	12
	Chandauli T.A.		53	53	--	27	27	--	91	74	17

APPENDIX - III

DISTRICT PRIMARY CENSUS ABSTRACT FOR SCHEDULED CASTES

सीमांतिक काम करने वाले			काम न करने वाले			योग/ ग्रामीण/ नगरीय	जिला/सामुदायिक विकास खण्ड/ नगर समूह/ शहर/ कस्बा का नाम	लोकेशन कोड नं०
Marginal Workers			Non-workers			Total/ Rural/ Urban	Name of District/ CD Block/ UA /City / Town	Location Code Number
व्य० P	पु० M	स्त्री० F	व्य० P	पु० M	स्त्री० F			
47	48	49	50	51	52	3	2	1
--	--	--	399	138	261		Lohta C.T.	
13	--	13	369	125	244		Kotwa C.T.	
33	12	21	1369	561	808		Lahartara O.G.	
31	--	31	456	196	260		Maruadih O.G.	
--	--	--	1053	447	606		Sheodaspur C.T.	
27	2	25	1873	759	1114		Phulwaria C.T.	
1244	89	1155	18615	8073	10542	T	Chahniya Dev. Block	140
1244	89	1155	18615	8073	10542	R		
--	--	--	--	--	--	U		
1531	101	1430	22313	10197	12116	T	Dhanapur Dev. Block	150
1531	101	1430	22313	10197	12116	R		
--	--	--	--	--	--	U		
1325	63	1262	27722	12828	14894	T	Sakaldiha Dev. Block	160
1325	63	1262	27722	12828	14894	R		
--	--	--	--	--	--	U		
614	57	557	20189	8491	11698	T	Niyamatabad Dev. Block	170
614	57	557	20189	8491	11698	R		
--	--	--	--	--	--	U		
1729	159	1570	18660	8963	9697	T	Chandauli Dev. Block	180
1729	159	1570	18660	8963	9697	R		
--	--	--	--	--	--	U		
974	81	893	15384	7072	8312	T	Barhani Dev. Block	190
974	81	893	15384	7072	8312	R		
--	--	--	--	--	--	U		
1161	165	996	17319	7698	9621	T	Chakiya Dev. Block	200
1161	165	996	17319	7698	9621	R		
--	--	--	--	--	--	U		
1130	67	1063	14745	6889	7856	T	Sahabganj Dev. Block	210
1130	67	1063	14745	6889	7856	R		
--	--	--	--	--	--	U		
725	38	687	9821	4222	5599	T	Naugarh Dev. Block	220
725	38	687	9821	4222	5599	R		
--	--	--	--	--	--	U		
302	--	302	1984	1034	950		Total Of Forest Ranges :	
842	192	650	90417	37508	52909		Total Urban :	
7	--	7	5328	2116	3212		Bhadohi M.B.	
58	38	20	1489	547	942		Rly.Settlement Khamaria T.A.**	
30	--	30	578	246	332		Gopiganj M.B.	
22	7	15	1687	720	967		Suriyawan T.A.**	
--	--	--	399	138	261		Lohta C.T.	
5	--	5	1352	605	747		Chandauli T.A.	

परिशिष्ट- III

अनुसूचित जाति का जिला प्राथमिक जनगणना सार

लोकेशन कोड नं०	जिला/सामुदायिक विकास खण्ड/ नगर समूह/ शहर/ कस्बा का नाम	योग/ ग्रामीण/ नगरीय	अनुसूचित जातियों के सदस्यों के परिवारों की संख्या	कुल अनुसूचित जाति की जनसंख्या			0-6 आयु समूह में कुल अनुसूचित जाति की जनसंख्या		
Location Code Number	Name of District/ CD Block/ UA /City / Town	Total/ Rural/ Urban	No. of households with S.C. members	Total Scheduled Caste Population			Total Scheduled Caste Population in the age-group (0 - 6)		
				व्य० P	पु० M	स्त्री० F	व्य० P	पु० M	स्त्री० F
1	2	3	4	5	6	7	8	9	10
	Saiyad Raja T.A.**		205	1383	756	627	278	155	123
	Ghosia Bazar T.A.**		149	1152	626	526	289	162	127
	Chakia T.A.		271	1794	932	862	420	219	201
	Gyanpur T.A.		96	700	397	303	154	93	61
	Kotwa C.T.**		90	551	289	262	135	65	70
	Nai Bazar T.A.**		195	1488	778	710	434	213	221
	Gangapur T.A.		69	454	235	219	96	50	46
	Mughalsarai U.A.		2343	15017	8052	6965	3213	1603	1610
	(A)Mughalsarai M.B.		1703	11861	6269	5592	2613	1326	1287
	(B)Mughalsarairlysettlement Na		640	3156	1783	1373	600	277	323
	Varanasi U.A.		12665	87386	47148	40238	19512	10065	9447
	(A)Varanasi		10526	73260	39475	33785	16535	8513	8022
	(I)Varanasi M.C.		10224	71311	38414	32897	16108	8289	7819
	(Ii)Lahartara O.G.		302	1949	1061	888	427	224	203
	(B)Varanasi Cantt.		346	2284	1243	1041	507	251	256
	(C)Kashihinduvishwavidyalay Na		162	948	565	383	146	73	73
	(D)Maruadih Rly.Sett.N.A.		479	2897	1599	1298	450	222	228
	(I)Maruadih Rly. Settlement Na		388	2257	1254	1003	299	155	144
	(Ii)Maruadih O.G.		91	640	345	295	151	67	84
	(E)Ramnagar M.B.		576	4028	2148	1880	915	478	437
	(F)Shivdaspur C.T.*		217	1429	773	656	351	197	154
	(G)Phulwaria C.T.**		359	2540	1345	1195	608	331	277

APPENDIX - III

DISTRICT PRIMARY CENSUS ABSTRACT FOR SCHEDULED CASTES

साक्षर			मुख्य काम करने वालों की औद्योगिक श्रेणी Industrial Category of Main Workers						योग/ ग्रामीण/ नगरीय	जिला/सामुदायिक विकास खण्ड/ नगर समूह/ शहर/ कस्बा का नाम	लोकेशन कोड नं०
			कुल मुख्य काम करने वाले			काश्तकार					
Literates			Total Main Workers			Cultivators			Total/ Rural/ Urban	Name of District/ CD Block/ UA /City / Town	Location Code Number
			(I-IX)			(I)					
व्य० P	पु० M	स्त्री० F	व्य० P	पु० M	स्त्री० F	व्य० P	पु० M	स्त्री० F			
11	12	13	14	15	16	17	18	19	3	2	1
579	393	186	357	317	40	6	6	--		Saiyad Raja T.A.**	
193	167	26	334	295	39	5	5	--		Ghosia Bazar T.A.**	
461	338	123	576	449	127	32	30	2		Chakia T.A.	
250	195	55	150	138	12	2	2	--		Gyanpur T.A.	
87	77	10	169	164	5	1	1	--		Kotwa C.T.**	
128	116	12	344	323	21	31	21	10		Nai Bazar T.A.**	
100	79	21	106	93	13	2	2	--		Gangapur T.A.	
6144	4394	1750	3866	3399	467	142	130	12		Mughalsarai U.A.	
4234	3066	1168	3068	2652	416	141	130	11		(A)Mughalsarai M.B.	
1910	1328	582	798	747	51	1	--	1		(B)Mughalsarairlysettl ement Na	
28551	20917	7634	23719	20752	2967	183	160	23		Varanasi U.A.	
22810	16880	5930	20140	17558	2582	132	112	20		(A)Varanasi	
22264	16453	5811	19593	17070	2523	132	112	20		(I)Varanasi M.C.	
546	427	119	547	488	59	--	--	--		(Ii)Lahartara O.G.	
1084	769	315	529	482	47	1	--	1		(B)Varanasi Cantt.	
459	359	100	246	199	47	--	--	--		(C)Kashihinduvishwa vidyalay Na	
1893	1236	657	638	608	30	4	4	--		(D)Maruadih Rly.Sett.N.A.	
1626	1041	585	485	459	26	3	3	--		(I)Maruadih Rly. Settlement Na	
267	195	72	153	149	4	1	1	--		(Ii)Maruadih O.G.	
1160	852	308	1150	995	155	31	29	2		(E)Ramnagar M.B.	
448	331	117	376	326	50	2	2	--		(F)Shivdaspur C.T.*	
697	490	207	640	584	56	13	13	--		(G)Phulwaria C.T.**	

परिशिष्ट- III

अनुसूचित जाति का जिला प्राथमिक जनगणना सार

लोकेशन कोड नं०	जिला/सामुदायिक विकास खण्ड/ नगर समूह/ शहर/ कस्बा का नाम	योग/ ग्रामीण/ नगरीय	खेतिहर मजदूर			पशुपालन, जंगलात में काम करना, मछली पकड़ना, शिकार और बागान, फलोद्यान और संबन्धित कार्यकलाप			मुख्य काम करने वालों Industrial Category खनन और उत्खनन		
Location Code Number	Name of District/ CD Block/ UA /City / Town	Total/ Rural/ Urban	Agricultural Labourers			Livestock, Forestry, Fishing, Hunting and Plantation, Orchards & Allied activities			Mining and Quarrying		
			(II)			(III)			(IV)		
			व्य० P	पु० M	स्त्री० F	व्य० P	पु० M	स्त्री० F	व्य० P	पु० M	स्त्री० F
1	2	3	20	21	22	23	24	25	26	27	28
	Saiyad Raja T.A.**		173	173	--	3	3	--	--	--	--
	Ghosia Bazar T.A.**		19	5	14	5	--	5	--	--	--
	Chakia T.A.		165	134	31	9	4	5	1	1	--
	Gyanpur T.A.		2	2	--	3	3	--	1	1	--
	Kotwa C.T.**		2	2	--	--	--	--	--	--	--
	Nai Bazar T.A.**		23	23	--	--	--	--	--	--	--
	Gangapur T.A.		8	4	4	1	1	--	--	--	--
	Mughalsarai U.A.		704	526	178	26	24	2	3	3	--
	(A)Mughalsarai M.B.		703	525	178	24	22	2	3	3	--
	(B)Mughalsarairlysettl ement Na		1	1	--	2	2	--	--	--	--
	Varanasi U.A.		601	472	129	166	159	7	3	3	--
	(A)Varanasi		440	338	102	123	116	7	3	3	--
	(I)Varanasi M.C.		439	337	102	122	115	7	3	3	--
	(Ii)Lahartara O.G.		1	1	--	1	1	--	--	--	--
	(B)Varanasi Cantt.		4	1	3	7	7	--	--	--	--
	(C)Kashihinduvishwa vidyalay Na		--	--	--	1	1	--	--	--	--
	(D)Maruadih Rly.Sett.N.A.		22	22	--	2	2	--	--	--	--
	(I)Maruadih Rly. Settlement Na		--	--	--	2	2	--	--	--	--
	(Ii)Maruadih O.G.		22	22	--	--	--	--	--	--	--
	(E)Ramnagar M.B.		39	22	17	27	27	--	--	--	--
	(F)Shivdaspur C.T.*		1	1	--	--	--	--	--	--	--
	(G)Phulwaria C.T.**		95	88	7	6	6	--	--	--	--

APPENDIX - III

DISTRICT PRIMARY CENSUS ABSTRACT FOR SCHEDULED CASTES

की औद्योगिक श्रेणी of Main Workers									योग/ ग्रामीण/ नगरीय	जिला/सामुदायिक विकास खण्ड/ नगर समूह/ शहर/ कस्बा का नाम	लोकेशन कोड नं०
पारिवारिक उद्योग में विनिर्माण संसाधन, सर्विसिंग और मरम्मत कार्य V(अ)			पारिवारिक उद्योग से भिन्न विर्निमाण, संसाधन, सर्विसिंग और मरम्मत V(ब)			निर्माण					
Manufacturing, Processing, Servicing and Repairs in Household Industry V(a)			Manufacturing, Processing, Servicing and Repairs in other than Household Industry V(b)			Construction (VI)			Total/ Rural/ Urban	Name of District/ CD Block/ UA /City / Town	Location Code Number
व्य० P	पु० M	स्त्री० F	व्य० P	पु० M	स्त्री० F	व्य० P	पु० M	स्त्री० F			
29	30	31	32	33	34	35	36	37	3	2	1
21	10	11	19	12	7	1	1	--		Saiyad Raja T.A.**	
95	89	6	114	109	5	42	38	4		Ghosia Bazar T.A.**	
26	13	13	26	25	1	8	8	--		Chakia T.A.	
39	30	9	20	20	--	18	18	--		Gyanpur T.A.	
159	155	4	1	1	--	--	--	--		Kotwa C.T.**	
65	56	9	98	98	--	1	1	--		Nai Bazar T.A.**	
30	29	1	13	13	--	7	7	--		Gangapur T.A.	
90	64	26	222	219	3	94	94	--		Mughalsarai U.A.	
89	63	26	218	215	3	91	91	--		(A)Mughalsarai M.B.	
1	1	--	4	4	--	3	3	--		(B)Mughalsarairlysettl ement Na	
1744	1457	287	4065	3815	250	1076	1047	29		Varanasi U.A.	
1497	1259	238	3292	3078	214	917	889	28		(A)Varanasi	
1478	1243	235	3177	2977	200	811	784	27		(I)Varanasi M.C.	
19	16	3	115	101	14	106	105	1		(Ii)Lahartara O.G.	
11	11	--	30	30	--	8	7	1		(B)Varanasi Cantt.	
--	--	--	3	3	--	2	2	--		(C)Kashihinduvishwa vidyalay Na	
1	1	--	451	434	17	23	23	--		(D)Maruadih Rly.Sett.N.A.	
1	1	--	416	400	16	--	--	--		(I)Maruadih Rly. Settlement Na	
--	--	--	35	34	1	23	23	--		(Ii)Maruadih O.G.	
155	143	12	104	102	2	38	38	--		(E)Ramnagar M.B.	
33	19	14	96	85	11	16	16	--		(F)Shivdaspur C.T.*	
47	24	23	89	83	6	72	72	--		(G)Phulwaria C.T.**	

परिशिष्ट- III

अनुसूचित जाति का जिला प्राथमिक जनगणना सार

लोकेशन कोड नं०	जिला/सामुदायिक विकास खण्ड/ नगर समूह/ शहर/ कस्बा का नाम	योग/ ग्रामीण/ नगरीय	मुख्य काम करने वालों की औद्योगिक श्रेणी Industrial Category of Main Workers								
			व्यापार और वाणिज्य			परिवहन, संग्रहण और संचार			अन्य सेवायें		
Location Code Number	Name of District/ CD Block/ UA /City / Town	Total/ Rural/ Urban	Trade and Commerce			Transport , Storage & Communication			Other Services		
			(VII)			(VIII)			(IX)		
			व्य० P	पु० M	स्त्री० F	व्य० P	पु० M	स्त्री० F	व्य० P	पु० M	स्त्री० F
1	2	3	38	39	40	41	42	43	44	45	46
	Saiyad Raja T.A.**		40	35	5	27	27	--	67	50	17
	Ghosia Bazar T.A.**		7	7	--	7	7	--	40	35	5
	Chakia T.A.		197	149	48	23	23	--	89	62	27
	Gyanpur T.A.		16	16	--	3	3	--	46	43	3
	Kotwa C.T.**		--	--	--	--	--	--	6	5	1
	Nai Bazar T.A.**		105	104	1	3	3	--	18	17	1
	Gangapur T.A.		6	6	--	1	1	--	38	30	8
	Mughalsarai U.A.		623	570	53	1354	1321	33	608	448	160
	(A)Mughalsarai M.B.		615	562	53	687	668	19	497	373	124
	(B)Mughalsarairlysettl ement Na		8	8	--	667	653	14	111	75	36
	Varanasi U.A.		5391	5030	361	2434	2391	43	8056	6218	1838
	(A)Varanasi		4727	4396	331	2077	2047	30	6932	5320	1612
	(I)Varanasi M.C.		4678	4351	327	1972	1943	29	6781	5205	1576
	(Ii)Lahartara O.G.		49	45	4	105	104	1	151	115	36
	(B)Varanasi Cantt.		86	78	8	172	165	7	210	183	27
	(C)Kashihinduvishwa vidyalay Na		8	7	1	3	2	1	229	184	45
	(D)Maruadih Rly.Sett.N.A.		51	49	2	17	17	--	67	56	11
	(I)Maruadih Rly. Settlement Na		10	10	--	7	7	--	46	36	10
	(Ii)Maruadih O.G.		41	39	2	10	10	--	21	20	1
	(E)Ramnagar M.B.		280	271	9	48	44	4	428	319	109
	(F)Shivdaspur C.T.*		97	91	6	50	50	--	81	62	19
	(G)Phulwaria C.T.**		142	138	4	67	66	1	109	94	15

APPENDIX - III

DISTRICT PRIMARY CENSUS ABSTRACT FOR SCHEDULED CASTES

सीमांतिक काम करने वाले			काम न करने वाले			योग/ ग्रामीण/ नगरीय	जिला/सामुदायिक विकास खण्ड/ नगर समूह/ शहर/ कस्बा का नाम	लोकेशन कोड नं०
Marginal Workers			Non-workers			Total/ Rural/ Urban	Name of District/ CD Block/ UA /City / Town	Location Code Number
व्य० P	पु० M	स्त्री० F	व्य० P	पु० M	स्त्री० F			
47	48	49	50	51	52	3	2	1
--	--	--	1026	439	587		Saiyad Raja T.A.**	
1	--	1	817	331	486		Ghosia Bazar T.A.**	
60	9	51	1158	474	684		Chakia T.A.	
--	--	--	550	259	291		Gyanpur T.A.	
13	--	13	369	125	244		Kotwa C.T.**	
30	--	30	1114	455	659		Nai Bazar T.A.**	
10	--	10	338	142	196		Gangapur T.A.	
167	12	155	10984	4641	6343		Mughalsarai U.A.	
166	12	154	8627	3605	5022		(A)Mughalsarai M.B.	
1	--	1	2357	1036	1321		(B)Mughalsarairlysettl ement Na	
439	126	313	63228	26270	36958		Varanasi U.A.	
362	121	241	52758	21796	30962		(A)Varanasi	
329	109	220	51389	21235	30154		(I)Varanasi M.C.	
33	12	21	1369	561	808		(Ii)Lahartara O.G.	
--	--	--	1755	761	994		(B)Varanasi Cantt.	
--	--	--	702	366	336		(C)Kashihinduvishwa vidyalay Na	
31	--	31	2228	991	1237		(D)Maruadih Rly.Sett.N.A.	
--	--	--	1772	795	977		(I)Maruadih Rly. Settlement Na	
31	--	31	456	196	260		(Ii)Maruadih O.G.	
19	3	16	2859	1150	1709		(E)Ramnagar M.B.	
--	--	--	1053	447	606		(F)Shivdaspur C.T.*	
27	2	25	1873	759	1114		(G)Phulwaria C.T.**	

परिशिष्ट- IV

अनुसूचित जनजाति का जिला प्राथमिक जनगणना सार

लोकेशन कोड नं०	जिला/सामुदायिक विकास खण्ड/ नगर समूह/ शहर/ कस्बा का नाम	योग/ ग्रामीण/ नगरीय	अनुसूचित जनजातियों के सदस्यों के परिवारों की संख्या	कुल अनसूचित जनजाति की जनसंख्या			0-6 आयु समूह में कुल अनुसूचित जनजाति की जनसंख्या		
Location Code Number	Name of District/ CD Block/ UA/City / Town	Total/ Rural/ Urban	No. of Households with S.T. members	Total Scheduled Tribe Population			Total Scheduled Tribe Population in the age-group (0 - 6)		
				व्य० P	पु० M	स्त्री० F	व्य० P	पु० M	स्त्री० F
1	2	3	4	5	6	7	8	9	10
61	Varanasi District	T	14	155	111	44	18	13	5
		R	2	85	71	14	6	5	1
		U	12	70	40	30	12	8	4
10	Suriyawan Dev. Block	T	--	--	--	--	--	--	--
		R	--	--	--	--	--	--	--
		U	--	--	--	--	--	--	--
20	Bhadohi Dev. Block	T	1	2	2	--	--	--	--
		R	1	2	2	--	--	--	--
		U	--	--	--	--	--	--	--
30	Aurai Dev. Block	T	--	76	64	12	6	5	1
		R	--	76	64	12	6	5	1
		U	--	--	--	--	--	--	--
40	Gyanpur Dev. Block	T	--	--	--	--	--	--	--
		R	--	--	--	--	--	--	--
		U	--	--	--	--	--	--	--
50	Digh Dev. Block	T	--	--	--	--	--	--	--
		R	--	--	--	--	--	--	--
		U	--	--	--	--	--	--	--
60	Baragaon Dev. Block	T	--	--	--	--	--	--	--
		R	--	--	--	--	--	--	--
		U	--	--	--	--	--	--	--
70	Pindra Dev. Block	T	--	--	--	--	--	--	--
		R	--	--	--	--	--	--	--
		U	--	--	--	--	--	--	--
80	Cholapur Dev. Block	T	--	--	--	--	--	--	--
		R	--	--	--	--	--	--	--
		U	--	--	--	--	--	--	--
90	Chirai Gaon Dev. Block	T	--	--	--	--	--	--	--
		R	--	--	--	--	--	--	--
		U	--	--	--	--	--	--	--

APPENDIX - IV

DISTRICT PRIMARY CENSUS ABSTRACT FOR SCHEDULED TRIBES

साक्षर			मुख्य काम करने वालों की औद्योगिक श्रेणी Industrial Category of Main Workers						योग/ ग्रामीण/ नगरीय	जिला/सामुदायिक विकास खण्ड/ नगर समूह/ शहर/ कस्बा का नाम	लोकेशन कोड नं०
			कुल मुख्य काम करने वाले			काश्तकार					
Literates			Total Main Workers			Cultivators			Total/ Rural/ Urban	Name of District/ CD Block/ UA/City / Town	Location Code Number
			(I-IX)			(I)					
व्य० P	पु० M	स्त्री० F	व्य० P	पु० M	स्त्री० F	व्य० P	पु० M	स्त्री० F			
11	12	13	14	15	16	17	18	19	3	2	1
62	52	10	86	76	10	--	--	--	T	Varanasi District	61
34	33	1	69	59	10	--	--	--	R		
28	19	9	17	17	--	--	--	--	U		
--	--	--	--	--	--	--	--	--	T	Suriyawan Dev. Block	10
--	--	--	--	--	--	--	--	--	R		
--	--	--	--	--	--	--	--	--	U		
--	--	--	2	2	--	--	--	--	T	Bhadohi Dev. Block	20
--	--	--	2	2	--	--	--	--	R		
--	--	--	--	--	--	--	--	--	U		
28	28	--	64	54	10	--	--	--	T	Aurai Dev. Block	30
28	28	--	64	54	10	--	--	--	R		
--	--	--	--	--	--	--	--	--	U		
--	--	--	--	--	--	--	--	--	T	Gyanpur Dev. Block	40
--	--	--	--	--	--	--	--	--	R		
--	--	--	--	--	--	--	--	--	U		
--	--	--	--	--	--	--	--	--	T	Digh Dev. Block	50
--	--	--	--	--	--	--	--	--	R		
--	--	--	--	--	--	--	--	--	U		
--	--	--	--	--	--	--	--	--	T	Baragaon Dev. Block	60
--	--	--	--	--	--	--	--	--	R		
--	--	--	--	--	--	--	--	--	U		
--	--	--	--	--	--	--	--	--	T	Pindra Dev. Block	70
--	--	--	--	--	--	--	--	--	R		
--	--	--	--	--	--	--	--	--	U		
--	--	--	--	--	--	--	--	--	T	Cholapur Dev. Block	80
--	--	--	--	--	--	--	--	--	R		
--	--	--	--	--	--	--	--	--	U		
--	--	--	--	--	--	--	--	--	T	Chirai Gaon Dev. Block	90
--	--	--	--	--	--	--	--	--	R		
--	--	--	--	--	--	--	--	--	U		

परिशिष्ट- IV

अनुसूचित जनजाति का जिला प्राथमिक जनगणना सार

लोकेशन कोड नं०	जिला/सामुदायिक विकास खण्ड/ नगर समूह/ शहर/ कस्बा का नाम	योग/ ग्रामीण/ नगरीय	मुख्य काम करने वालों Industrial Category								
			खेतिहर मजदूर			पशुपालन, जंगलात में काम करना, मछली पकड़ना, शिकार और बागान, फलोद्यान और संबन्धित कार्यकलाप			खनन और उत्खनन		
Location Code Number	Name of District/ CD Block/ UA/City / Town	Total/ Rural/ Urban	Agricultural Labourers			Livestock, Forestry, Fishing, Hunting and Plantation, Orchards & Allied activities			Mining and Quarrying		
			(II)			(III)			(IV)		
			व्य० P	पु० M	स्त्री० F	व्य० P	पु० M	स्त्री० F	व्य० P	पु० M	स्त्री० F
1	2	3	20	21	22	23	24	25	26	27	28
61	Varanasi District	T	--	--	--	--	--	--	--	--	--
		R	--	--	--	--	--	--	--	--	--
		U	--	--	--	--	--	--	--	--	--
10	Suriyawan Dev. Block	T	--	--	--	--	--	--	--	--	--
		R	--	--	--	--	--	--	--	--	--
		U	--	--	--	--	--	--	--	--	--
20	Bhadohi Dev. Block	T	--	--	--	--	--	--	--	--	--
		R	--	--	--	--	--	--	--	--	--
		U	--	--	--	--	--	--	--	--	--
30	Aurai Dev. Block	T	--	--	--	--	--	--	--	--	--
		R	--	--	--	--	--	--	--	--	--
		U	--	--	--	--	--	--	--	--	--
40	Gyanpur Dev. Block	T	--	--	--	--	--	--	--	--	--
		R	--	--	--	--	--	--	--	--	--
		U	--	--	--	--	--	--	--	--	--
50	Digh Dev. Block	T	--	--	--	--	--	--	--	--	--
		R	--	--	--	--	--	--	--	--	--
		U	--	--	--	--	--	--	--	--	--
60	Baragaon Dev. Block	T	--	--	--	--	--	--	--	--	--
		R	--	--	--	--	--	--	--	--	--
		U	--	--	--	--	--	--	--	--	--
70	Pindra Dev. Block	T	--	--	--	--	--	--	--	--	--
		R	--	--	--	--	--	--	--	--	--
		U	--	--	--	--	--	--	--	--	--
80	Cholapur Dev. Block	T	--	--	--	--	--	--	--	--	--
		R	--	--	--	--	--	--	--	--	--
		U	--	--	--	--	--	--	--	--	--
90	Chirai Gaon Dev. Block	T	--	--	--	--	--	--	--	--	--
		R	--	--	--	--	--	--	--	--	--
		U	--	--	--	--	--	--	--	--	--

APPENDIX - IV

DISTRICT PRIMARY CENSUS ABSTRACT FOR SCHEDULED TRIBES

की औद्योगिक श्रेणी of Main Workers									योग/ ग्रामीण/ नगरीय	जिला/सामुदायिक विकास खण्ड/ नगर समूह/ शहर/ कस्बा का नाम	लोकेशन कोड नं०
पारिवारिक उद्योग में विनिर्माण संसाधन, सर्विसिंग और मरम्मत कार्य V(अ)			पारिवारिक उद्योग से भिन्न विनिर्माण, संसाधन, सर्विसिंग और मरम्मत V(ब)			निर्माण					
Manufacturing, Processing, Servicing and Repairs in Household Industry V(a)			Manufacturing, Processing, Servicing and Repairs in other than Household Industry V(b)			Construction (VI)			Total/ Rural/ Urban	Name of District/ CD Block/ UA/City / Town	Location Code Number
व्य० P	पु० M	स्त्री० F	व्य० P	पु० M	स्त्री० F	व्य० P	पु० M	स्त्री० F			
29	30	31	32	33	34	35	36	37	3	2	1
37	27	10	10	10	--	1	1	--	T	Varanasi District	61
37	27	10	--	--	--	--	--	--	R		
--	--	--	10	10	--	1	1	--	U		
--	--	--	--	--	--	--	--	--	T	Suriyawan Dev. Block	10
--	--	--	--	--	--	--	--	--	R		
--	--	--	--	--	--	--	--	--	U		
1	1	--	--	--	--	--	--	--	T	Bhadohi Dev. Block	20
1	1	--	--	--	--	--	--	--	R		
--	--	--	--	--	--	--	--	--	U		
36	26	10	--	--	--	--	--	--	T	Aurai Dev. Block	30
36	26	10	--	--	--	--	--	--	R		
--	--	--	--	--	--	--	--	--	U		
--	--	--	--	--	--	--	--	--	T	Gyanpur Dev. Block	40
--	--	--	--	--	--	--	--	--	R		
--	--	--	--	--	--	--	--	--	U		
--	--	--	--	--	--	--	--	--	T	Digh Dev. Block	50
--	--	--	--	--	--	--	--	--	R		
--	--	--	--	--	--	--	--	--	U		
--	--	--	--	--	--	--	--	--	T	Baragaon Dev. Block	60
--	--	--	--	--	--	--	--	--	R		
--	--	--	--	--	--	--	--	--	U		
--	--	--	--	--	--	--	--	--	T	Pindra Dev. Block	70
--	--	--	--	--	--	--	--	--	R		
--	--	--	--	--	--	--	--	--	U		
--	--	--	--	--	--	--	--	--	T	Cholapur Dev. Block	80
--	--	--	--	--	--	--	--	--	R		
--	--	--	--	--	--	--	--	--	U		
--	--	--	--	--	--	--	--	--	T	Chirai Gaon Dev. Block	90
--	--	--	--	--	--	--	--	--	R		
--	--	--	--	--	--	--	--	--	U		

परिशिष्ट- IV

अनुसूचित जनजाति का जिला प्राथमिक जनगणना सार

लोकेशन कोड नं०	जिला/सामुदायिक विकास खण्ड/ नगर समूह/ शहर/ कस्बा का नाम	योग/ ग्रामीण/ नगरीय	मुख्य काम करने वालों की औद्योगिक श्रेणी Industrial Category of Main Workers								
			व्यापार और वाणिज्य			परिवहन, संग्रहण और संचार			अन्य सेवायें		
Location Code Number	Name of District/ CD Block/ UA/City / Town	Total/ Rural/ Urban	Trade and Commerce			Transport , Storage & Communication			Other Services		
			(VII)			(VIII)			(IX)		
			व्य० P	पु० M	स्त्री० F	व्य० P	पु० M	स्त्री० F	व्य० P	पु० M	स्त्री० F
1	2	3	38	39	40	41	42	43	44	45	46
61	Varanasi District	T	2	2	--	2	2	--	34	34	--
		R	1	1	--	--	--	--	31	31	--
		U	1	1	--	2	2	--	3	3	--
10	Suriyawan Dev. Block	T	-	--	--	--	--	--	--	--	--
		R	-	--	--	--	--	--	--	--	--
		U	-	--	--	--	--	--	--	--	--
20	Bhadohi Dev. Block	T	-	--	--	--	--	--	1	1	--
		R	-	--	--	--	--	--	1	1	--
		U	-	--	--	--	--	--	--	--	--
30	Aurai Dev. Block	T	-	--	--	--	--	--	28	28	--
		R	-	--	--	--	--	--	28	28	--
		U	-	--	--	--	--	--	--	--	--
40	Gyanpur Dev. Block	T	-	--	--	--	--	--	--	--	--
		R	-	--	--	--	--	--	--	--	--
		U	-	--	--	--	--	--	--	--	--
50	Digh Dev. Block	T	-	--	--	--	--	--	--	--	--
		R	-	--	--	--	--	--	--	--	--
		U	-	--	--	--	--	--	--	--	--
60	Baragaon Dev. Block	T	-	--	--	--	--	--	--	--	--
		R	-	--	--	--	--	--	--	--	--
		U	-	--	--	--	--	--	--	--	--
70	Pindra Dev. Block	T	-	--	--	--	--	--	--	--	--
		R	-	--	--	--	--	--	--	--	--
		U	-	--	--	--	--	--	--	--	--
80	Cholapur Dev. Block	T	-	--	--	--	--	--	--	--	--
		R	-	--	--	--	--	--	--	--	--
		U	-	--	--	--	--	--	--	--	--
90	Chirai Gaon Dev. Block	T	-	--	--	--	--	--	--	--	--
		R	-	--	--	--	--	--	--	--	--
		U	-	--	--	--	--	--	--	--	--

APPENDIX - IV

DISTRICT PRIMARY CENSUS ABSTRACT FOR SCHEDULED TRIBES

सीमांतिक काम करने वाले			काम न करने वाले			योग/ ग्रामीण/ नगरीय	जिला/सामुदायिक विकास खण्ड/ नगर समूह/ शहर/ कस्बा का नाम	लोकेशन कोड नं०
Marginal Workers			Non-workers			Total/ Rural/ Urban	Name of District/ CD Block/ UA/City / Town	Location Code Number
व्य० P	पु० M	स्त्री० F	व्य० P	पु० M	स्त्री० F			
47	48	49	50	51	52	3	2	1
1	--	1	68	35	33	T	Varanasi District	61
1	--	1	15	12	3	R		
--	--	--	53	23	30	U		
--	--	--	--	--	--	T	Suriyawan Dev. Block	10
--	--	--	--	--	--	R		
--	--	--	--	--	--	U		
--	--	--	--	--	--	T	Bhadohi Dev. Block	20
--	--	--	--	--	--	R		
--	--	--	--	--	--	U		
--	--	--	12	10	2	T	Aurai Dev. Block	30
--	--	--	12	10	2	R		
--	--	--	--	--	--	U		
--	--	--	--	--	--	T	Gyanpur Dev. Block	40
--	--	--	--	--	--	R		
--	--	--	--	--	--	U		
--	--	--	--	--	--	T	Digh Dev. Block	50
--	--	--	--	--	--	R		
--	--	--	--	--	--	U		
--	--	--	--	--	--	T	Baragaon Dev. Block	60
--	--	--	--	--	--	R		
--	--	--	--	--	--	U		
--	--	--	--	--	--	T	Pindra Dev. Block	70
--	--	--	--	--	--	R		
--	--	--	--	--	--	U		
--	--	--	--	--	--	T	Cholapur Dev. Block	80
--	--	--	--	--	--	R		
--	--	--	--	--	--	U		
--	--	--	--	--	--	T	Chirai Gaon Dev. Block	90
--	--	--	--	--	--	R		
--	--	--	--	--	--	U		

परिशिष्ट- IV

अनुसूचित जनजाति का जिला प्राथमिक जनगणना सार

लोकेशन कोड नं०	जिला/सामुदायिक विकास खण्ड/ नगर समूह/ शहर/ कस्बा का नाम	योग/ ग्रामीण/ नगरीय	अनुसूचित जनजातियों के सदस्यों के परिवारों की संख्या	कुल अनुसूचित जनजाति की जनसंख्या			0-6 आयु समूह में कुल अनुसूचित जनजाति की जनसंख्या		
Location Code Number	Name of District/ CD Block/ UA/City / Town	Total/ Rural/ Urban	No. of Households with S.T. members	Total Scheduled Tribe Population			Total Scheduled Tribe Population in the age-group (0 - 6)		
				व्य० P	पु० M	स्त्री० F	व्य० P	पु० M	स्त्री० F
1	2	3	4	5	6	7	8	9	10
100	Harhua Dev. Block	T	--	--	--	--	--	--	--
		R	--	--	--	--	--	--	--
		U	--	--	--	--	--	--	--
110	Sevapuri Dev. Block	T	--	--	--	--	--	--	--
		R	--	--	--	--	--	--	--
		U	--	--	--	--	--	--	--
120	Arajiline Dev. Block	T	--	--	--	--	--	--	--
		R	--	--	--	--	--	--	--
		U	--	--	--	--	--	--	--
130	Kashi Vidya Peeth Dev. Block	T	--	--	--	--	--	--	--
		R	--	--	--	--	--	--	--
		U	--	--	--	--	--	--	--
	Lohta C.T.		--	--	--	--	--	--	--
	Kotwa C.T.		--	--	--	--	--	--	--
	Lahartara O.G.		--	--	--	--	--	--	--
	Maruadih O.G.		--	--	--	--	--	--	--
	Sheodaspur C.T.		--	--	--	--	--	--	--
	Phulwaria C.T.		--	--	--	--	--	--	--
140	Chahniya Dev. Block	T	--	--	--	--	--	--	--
		R	--	--	--	--	--	--	--
		U	--	--	--	--	--	--	--
150	Dhanapur Dev. Block	T	--	--	--	--	--	--	--
		R	--	--	--	--	--	--	--
		U	--	--	--	--	--	--	--
160	Sakaldiha Dev. Block	T	--	--	--	--	--	--	--
		R	--	--	--	--	--	--	--
		U	--	--	--	--	--	--	--
170	Niyamatabad Dev. Block	T	1	7	5	2	--	--	--
		R	1	7	5	2	--	--	--
		U	--	--	--	--	--	--	--
180	Chandauli Dev. Block	T	--	--	--	--	--	--	--
		R	--	--	--	--	--	--	--
		U	--	--	--	--	--	--	--

APPENDIX - IV

DISTRICT PRIMARY CENSUS ABSTRACT FOR SCHEDULED TRIBES

साक्षर			मुख्य काम करने वालों की औद्योगिक श्रेणी Industrial Category of Main Workers						योग/ ग्रामीण/ नगरीय	जिला/सामुदायिक विकास खण्ड/ नगर समूह/ शहर/ कस्बा का नाम	लोकेशन कोड नं०
			कुल मुख्य काम करने वाले			काश्तकार					
Literates			Total Main Workers			Cultivators			Total/ Rural/ Urban	Name of District/ CD Block/ UA/City / Town	Location Code Number
			(I-IX)			(I)					
व्य० P	पु० M	स्त्री० F	व्य० P	पु० M	स्त्री० F	व्य० P	पु० M	स्त्री० F			
11	12	13	14	15	16	17	18	19	3	2	1
--	--	--	--	--	--	--	--	--	T	Harhua Dev. Block	100
--	--	--	--	--	--	--	--	--	R		
--	--	--	--	--	--	--	--	--	U		
--	--	--	--	--	--	--	--	--	T	Sevapuri Dev. Block	110
--	--	--	--	--	--	--	--	--	R		
--	--	--	--	--	--	--	--	--	U		
--	--	--	--	--	--	--	--	--	T	Arajiline Dev. Block	120
--	--	--	--	--	--	--	--	--	R		
--	--	--	--	--	--	--	--	--	U		
--	--	--	--	--	--	--	--	--	T	Kashi Vidya Peeth Dev. Block	130
--	--	--	--	--	--	--	--	--	R		
--	--	--	--	--	--	--	--	--	U		
--	--	--	--	--	--	--	--	--		Lohta C.T.	
--	--	--	--	--	--	--	--	--		Kotwa C.T.	
--	--	--	--	--	--	--	--	--		Lahartara O.G.	
--	--	--	--	--	--	--	--	--		Maruadih O.G.	
--	--	--	--	--	--	--	--	--		Sheodaspur C.T.	
--	--	--	--	--	--	--	--	--		Phulwaria C.T.	
--	--	--	--	--	--	--	--	--	T	Chahniya Dev. Block	140
--	--	--	--	--	--	--	--	--	R		
--	--	--	--	--	--	--	--	--	U		
--	--	--	--	--	--	--	--	--	T	Dhanapur Dev. Block	150
--	--	--	--	--	--	--	--	--	R		
--	--	--	--	--	--	--	--	--	U		
--	--	--	--	--	--	--	--	--	T	Sakaldiha Dev. Block	160
--	--	--	--	--	--	--	--	--	R		
--	--	--	--	--	--	--	--	--	U		
6	5	1	3	3	--	--	--	--	T	Niyamatabad Dev. Block	170
6	5	1	3	3	--	--	--	--	R		
--	--	--	--	--	--	--	--	--	U		
--	--	--	--	--	--	--	--	--	T	Chandauli Dev. Block	180
--	--	--	--	--	--	--	--	--	R		
--	--	--	--	--	--	--	--	--	U		

परिशिष्ट- IV

अनुसूचित जनजाति का जिला प्राथमिक जनगणना सार

लोकेशन कोड नं०	जिला/सामुदायिक विकास खण्ड/ नगर समूह/ शहर/ कस्बा का नाम	योग/ ग्रामीण/ नगरीय	मुख्य काम करने वालों Industrial Category								
			खेतिहर मजदूर			पशुपालन, जंगलात में काम करना, मछली पकड़ना, शिकार और बागान, फलोद्यान और संबन्धित कार्यकलाप			खनन और उत्खनन		
Location Code Number	Name of District/ CD Block/ UA/City / Town	Total/ Rural/ Urban	Agricultural Labourers			Livestock, Forestry, Fishing, Hunting and Plantation, Orchards & Allied activities			Mining and Quarrying		
			(II)			(III)			(IV)		
			व्य० P	पु० M	स्त्री० F	व्य० P	पु० M	स्त्री० F	व्य० P	पु० M	स्त्री० F
1	2	3	20	21	22	23	24	25	26	27	28
100	Harhua Dev. Block	T	--	--	--	--	--	--	--	--	--
		R	--	--	--	--	--	--	--	--	--
		U	--	--	--	--	--	--	--	--	--
110	Sevapuri Dev. Block	T	--	--	--	--	--	--	--	--	--
		R	--	--	--	--	--	--	--	--	--
		U	--	--	--	--	--	--	--	--	--
120	Arajiline Dev. Block	T	--	--	--	--	--	--	--	--	--
		R	--	--	--	--	--	--	--	--	--
		U	--	--	--	--	--	--	--	--	--
130	Kashi Vidya Peeth Dev. Block	T	--	--	--	--	--	--	--	--	--
		R	--	--	--	--	--	--	--	--	--
		U	--	--	--	--	--	--	--	--	--
	Lohta C.T.		--	--	--	--	--	--	--	--	--
	Kotwa C.T.		--	--	--	--	--	--	--	--	--
	Lahartara O.G.		--	--	--	--	--	--	--	--	--
	Maruadih O.G.		--	--	--	--	--	--	--	--	--
	Sheodaspur C.T.		--	--	--	--	--	--	--	--	--
	Phulwaria C.T.		--	--	--	--	--	--	--	--	--
140	Chahniya Dev. Block	T	--	--	--	--	--	--	--	--	--
		R	--	--	--	--	--	--	--	--	--
		U	--	--	--	--	--	--	--	--	--
150	Dhanapur Dev. Block	T	--	--	--	--	--	--	--	--	--
		R	--	--	--	--	--	--	--	--	--
		U	--	--	--	--	--	--	--	--	--
160	Sakaldiha Dev. Block	T	--	--	--	--	--	--	--	--	--
		R	--	--	--	--	--	--	--	--	--
		U	--	--	--	--	--	--	--	--	--
170	Niyamatabad Dev. Block	T	--	--	--	--	--	--	--	--	--
		R	--	--	--	--	--	--	--	--	--
		U	--	--	--	--	--	--	--	--	--
180	Chandauli Dev. Block	T	--	--	--	--	--	--	--	--	--
		R	--	--	--	--	--	--	--	--	--
		U	--	--	--	--	--	--	--	--	--

APPENDIX - IV

DISTRICT PRIMARY CENSUS ABSTRACT FOR SCHEDULED TRIBES

की औद्योगिक श्रेणी of Main Workers									योग/ ग्रामीण/ नगरीय	जिला/सामुदायिक विकास खण्ड/ नगर समूह/ शहर/ कस्बा का नाम	लोकेशन कोड नं०
पारिवारिक उद्योग में विनिर्माण संसाधन, सर्विसिंग और मरम्मत कार्य V(अ)			पारिवारिक उद्योग से भिन्न विर्निमाण, संसाधन, सर्विसिंग और मरम्मत V(ब)			निर्माण					
Manufacturing, Processing, Servicing and Repairs in Household Industry V(a)			Manufacturing, Processing, Servicing and Repairs in other than Household Industry V(b)			Construction (VI)			Total/ Rural/ Urban	Name of District/ CD Block/ UA/City / Town	Location Code Number
व्य० P	पु० M	स्त्री० F	व्य० P	पु० M	स्त्री० F	व्य० P	पु० M	स्त्री० F			
29	30	31	32	33	34	35	36	37	3	2	1
--	--	--	--	--	--	--	--	--	T	Harhua Dev. Block	100
--	--	--	--	--	--	--	--	--	R		
--	--	--	--	--	--	--	--	--	U		
--	--	--	--	--	--	--	--	--	T	Sevapuri Dev. Block	110
--	--	--	--	--	--	--	--	--	R		
--	--	--	--	--	--	--	--	--	U		
--	--	--	--	--	--	--	--	--	T	Arajiline Dev. Block	120
--	--	--	--	--	--	--	--	--	R		
--	--	--	--	--	--	--	--	--	U		
--	--	--	--	--	--	--	--	--	T	Kashi Vidya Peeth Dev. Block	130
--	--	--	--	--	--	--	--	--	R		
--	--	--	--	--	--	--	--	--	U		
--	--	--	--	--	--	--	--	--		Lohta C.T.	
--	--	--	--	--	--	--	--	--		Kotwa C.T.	
--	--	--	--	--	--	--	--	--		Lahartara O.G.	
--	--	--	--	--	--	--	--	--		Maruadih O.G.	
--	--	--	--	--	--	--	--	--		Sheodaspur C.T.	
--	--	--	--	--	--	--	--	--		Phulwaria C.T.	
--	--	--	--	--	--	--	--	--	T	Chahniya Dev. Block	140
--	--	--	--	--	--	--	--	--	R		
--	--	--	--	--	--	--	--	--	U		
--	--	--	--	--	--	--	--	--	T	Dhanapur Dev. Block	150
--	--	--	--	--	--	--	--	--	R		
--	--	--	--	--	--	--	--	--	U		
--	--	--	--	--	--	--	--	--	T	Sakaldiha Dev. Block	160
--	--	--	--	--	--	--	--	--	R		
--	--	--	--	--	--	--	--	--	U		
--	--	--	--	--	--	--	--	--	T	Niyamatabad Dev. Block	170
--	--	--	--	--	--	--	--	--	R		
--	--	--	--	--	--	--	--	--	U		
--	--	--	--	--	--	--	--	--	T	Chandauli Dev. Block	180
--	--	--	--	--	--	--	--	--	R		
--	--	--	--	--	--	--	--	--	U		

परिशिष्ट- IV

अनुसूचित जनजाति का जिला प्राथमिक जनगणना सार

लोकेशन कोड नं०	जिला/सामुदायिक विकास खण्ड/ नगर समूह/ शहर/ करबा का नाम	योग/ ग्रामीण/ नगरीय	मुख्य काम करने वालों की औद्योगिक श्रेणी Industrial Category of Main Workers								
			व्यापार और वाणिज्य			परिवहन, संग्रहण और संचार			अन्य सेवायें		
Location Code Number	Name of District/ CD Block/ UA/City / Town	Total/ Rural/ Urban	Trade and Commerce			Transport , Storage & Communication			Other Services		
			(VII)			(VIII)			(IX)		
			व्य० P	पु० M	स्त्री० F	व्य० P	पु० M	स्त्री० F	व्य० P	पु० M	स्त्री० F
1	2	3	38	39	40	41	42	43	44	45	46
100	Harhua Dev. Block	T	-	--	--	--	--	--	--	--	--
		R	-	--	--	--	--	--	--	--	--
		U	-	--	--	--	--	--	--	--	--
110	Sevapuri Dev. Block	T	-	--	--	--	--	--	--	--	--
		R	-	--	--	--	--	--	--	--	--
		U	-	--	--	--	--	--	--	--	--
120	Arajiline Dev. Block	T	-	--	--	--	--	--	--	--	--
		R	-	--	--	--	--	--	--	--	--
		U	-	--	--	--	--	--	--	--	--
130	Kashi Vidya Peeth Dev. Block	T	-	--	--	--	--	--	--	--	--
		R	-	--	--	--	--	--	--	--	--
		U	-	--	--	--	--	--	--	--	--
	Lohta C.T.		-	--	--	--	--	--	--	--	--
	Kotwa C.T.		-	--	--	--	--	--	--	--	--
	Lahartara O.G.		-	--	--	--	--	--	--	--	--
	Maruadih O.G.		-	--	--	--	--	--	--	--	--
	Sheodaspur C.T.		-	--	--	--	--	--	--	--	--
	Phulwaria C.T.		-	--	--	--	--	--	--	--	--
140	Chahniya Dev. Block	T	-	--	--	--	--	--	--	--	--
		R	-	--	--	--	--	--	--	--	--
		U	-	--	--	--	--	--	--	--	--
150	Dhanapur Dev. Block	T	-	--	--	--	--	--	--	--	--
		R	-	--	--	--	--	--	--	--	--
		U	-	--	--	--	--	--	--	--	--
160	Sakaldiha Dev. Block	T	-	--	--	--	--	--	--	--	--
		R	-	--	--	--	--	--	--	--	--
		U	-	--	--	--	--	--	--	--	--
170	Niyamatabad Dev. Block	T	1	1	--	--	--	--	2	2	--
		R	1	1	--	--	--	--	2	2	--
		U	-	--	--	--	--	--	--	--	--
180	Chandauli Dev. Block	T	-	--	--	--	--	--	--	--	--
		R	-	--	--	--	--	--	--	--	--
		U	-	--	--	--	--	--	--	--	--

APPENDIX - IV

DISTRICT PRIMARY CENSUS ABSTRACT FOR SCHEDULED TRIBES

सीमांतिक काम करने वाले			काम न करने वाले			योग/ ग्रामीण/ नगरीय	जिला/सामुदायिक विकास खण्ड/ नगर समूह/ शहर/ कस्बा का नाम	लोकेशन कोड नं०
Marginal Workers			Non-workers			Total/ Rural/ Urban	Name of District/ CD Block/ UA/City / Town	Location Code Number
व्य० P	पु० M	स्त्री० F	व्य० P	पु० M	स्त्री० F			
47	48	49	50	51	52	3	2	1
--	--	--	--	--	--	T	Harhua Dev. Block	100
--	--	--	--	--	--	R		
--	--	--	--	--	--	U		
--	--	--	--	--	--	T	Sevapuri Dev. Block	110
--	--	--	--	--	--	R		
--	--	--	--	--	--	U		
--	--	--	--	--	--	T	Arajiline Dev. Block	120
--	--	--	--	--	--	R		
--	--	--	--	--	--	U		
--	--	--	--	--	--	T	Kashi Vidya Peeth Dev. Block	130
--	--	--	--	--	--	R		
--	--	--	--	--	--	U		
--	--	--	--	--	--		Lohta C.T.	
--	--	--	--	--	--		Kotwa C.T.	
--	--	--	--	--	--		Lahartara O.G.	
--	--	--	--	--	--		Maruadih O.G.	
--	--	--	--	--	--		Sheodaspur C.T.	
--	--	--	--	--	--		Phulwaria C.T.	
--	--	--	--	--	--	T	Chahniya Dev. Block	140
--	--	--	--	--	--	R		
--	--	--	--	--	--	U		
--	--	--	--	--	--	T	Dhanapur Dev. Block	150
--	--	--	--	--	--	R		
--	--	--	--	--	--	U		
--	--	--	--	--	--	T	Sakaldiha Dev. Block	160
--	--	--	--	--	--	R		
--	--	--	--	--	--	U		
1	--	1	3	2	1	T	Niyamatabad Dev. Block	170
1	--	1	3	2	1	R		
--	--	--	--	--	--	U		
--	--	--	--	--	--	T	Chandauli Dev. Block	180
--	--	--	--	--	--	R		
--	--	--	--	--	--	U		

परिशिष्ट- IV

अनुसूचित जनजाति का जिला प्राथमिक जनगणना सार

लोकेशन कोड नं०	जिला/सामुदायिक विकास खण्ड/ नगर समूह/ शहर/ कस्बा का नाम	योग/ ग्रामीण/ नगरीय	अनुसूचित जनजातियों के सदस्यों के परिवारों की संख्या	कुल अनसूचित जनजाति की जनसंख्या			0-6 आयु समूह में कुल अनुसूचित जनजाति की जनसंख्या		
Location Code Number	Name of District/ CD Block/ UA/City / Town	Total/ Rural/ Urban	No. of Households with S.T. members	Total Scheduled Tribe Population			Total Scheduled Tribe Population in the age-group (0 - 6)		
				व्य० P	पु० M	स्त्री० F	व्य० P	पु० M	स्त्री० F
1	2	3	4	5	6	7	8	9	10
190	Barhani Dev. Block	T	--	--	--	--	--	--	--
		R	--	--	--	--	--	--	--
		U	--	--	--	--	--	--	--
200	Chakiya Dev. Block	T	--	--	--	--	--	--	--
		R	--	--	--	--	--	--	--
		U	--	--	--	--	--	--	--
210	Sahabganj Dev. Block	T	--	--	--	--	--	--	--
		R	--	--	--	--	--	--	--
		U	--	--	--	--	--	--	--
220	Naugarh Dev. Block	T	--	--	--	--	--	--	--
		R	--	--	--	--	--	--	--
		U	--	--	--	--	--	--	--
	Total Of Forest Ranges :		--	--	--	--	--	--	--
	Total Urban :		12	70	40	30	12	8	4
	Bhadohi M.B.		--	--	--	--	--	--	--
	Rly.Settlement Khamaria T.A.**		--	--	--	--	--	--	--
	Gopiganj M.B.		--	--	--	--	--	--	--
	Suriyawan T.A.**		--	--	--	--	--	--	--
	Lohta C.T.		--	--	--	--	--	--	--
	Chandauli T.A.		--	--	--	--	--	--	--
	Saiyad Raja T.A.**		--	--	--	--	--	--	--
	Ghosia Bazar T.A.**		--	--	--	--	--	--	--
	Chakia T.A.		--	--	--	--	--	--	--
	Gyanpur T.A.		--	--	--	--	--	--	--
	Kotwa C.T.**		--	--	--	--	--	--	--
	Nai Bazar T.A.**		--	--	--	--	--	--	--
	Gangapur T.A.		--	--	--	--	--	--	--
	Mughalsarai U.A.		--	--	--	--	--	--	--
	(A)Mughalsarai M.B.		--	--	--	--	--	--	--
	(B)Mughalsarairlysettlement Na		--	--	--	--	--	--	--
	Varanasi U.A.		12	70	40	30	12	8	4
	(A)Varanasi		8	53	30	23	10	7	3
	(I)Varanasi M.C.		8	53	30	23	10	7	3
	(Ii)Lahartara O.G.		--	--	--	--	--	--	--

APPENDIX - IV

DISTRICT PRIMARY CENSUS ABSTRACT FOR SCHEDULED TRIBES

साक्षर			मुख्य काम करने वालों की औद्योगिक श्रेणी Industrial Category of Main Workers						योग/ ग्रामीण/ नगरीय	जिला/सामुदायिक विकास खण्ड/ नगर समूह/ शहर/ कस्बा का नाम	लोकेशन कोड नं०
			कुल मुख्य काम करने वाले			काश्तकार					
Literates			Total Main Workers			Cultivators			Total/ Rural/ Urban	Name of District/ CD Block/ UA/City / Town	Location Code Number
			(I-IX)			(I)					
व्य० P	पु० M	स्त्री० F	व्य० P	पु० M	स्त्री० F	व्य० P	पु० M	स्त्री० F			
11	12	13	14	15	16	17	18	19	3	2	1
--	--	--	--	--	--	--	--	--	T	Barhani Dev. Block	190
--	--	--	--	--	--	--	--	--	R		
--	--	--	--	--	--	--	--	--	U		
--	--	--	--	--	--	--	--	--	T	Chakiya Dev. Block	200
--	--	--	--	--	--	--	--	--	R		
--	--	--	--	--	--	--	--	--	U		
--	--	--	--	--	--	--	--	--	T	Sahabganj Dev. Block	210
--	--	--	--	--	--	--	--	--	R		
--	--	--	--	--	--	--	--	--	U		
--	--	--	--	--	--	--	--	--	T	Naugarh Dev. Block	220
--	--	--	--	--	--	--	--	--	R		
--	--	--	--	--	--	--	--	--	U		
--	--	--	--	--	--	--	--	--		Total Of Forest Ranges :	
28	19	9	17	17	--	--	--	--		Total Urban :	Total Urban :
--	--	--	--	--	--	--	--	--		Bhadohi M.B.	
--	--	--	--	--	--	--	--	--		Rly.Settlement Khamaria T.A.**	
--	--	--	--	--	--	--	--	--		Gopiganj M.B.	
--	--	--	--	--	--	--	--	--		Suriyawan T.A.**	
--	--	--	--	--	--	--	--	--		Lohta C.T.	
--	--	--	--	--	--	--	--	--		Chandauli T.A.	
--	--	--	--	--	--	--	--	--		Saiyad Raja T.A.**	
--	--	--	--	--	--	--	--	--		Ghosia Bazar T.A.**	
--	--	--	--	--	--	--	--	--		Chakia T.A.	
--	--	--	--	--	--	--	--	--		Gyanpur T.A.	
--	--	--	--	--	--	--	--	--		Kotwa C.T.**	
--	--	--	--	--	--	--	--	--		Nai Bazar T.A.**	
--	--	--	--	--	--	--	--	--		Gangapur T.A.	
--	--	--	--	--	--	--	--	--		Mughalsarai U.A.	
--	--	--	--	--	--	--	--	--		(A)Mughalsarai M.B.	
--	--	--	--	--	--	--	--	--		(B)Mughalsarairlysettl ement Na	
28	19	9	17	17	--	--	--	--		Varanasi U.A.	
14	10	4	13	13	--	--	--	--		(A)Varanasi	
14	10	4	13	13	--	--	--	--		(I)Varanasi M.C.	
--	--	--	--	--	--	--	--	--		(Ii)Lahartara O.G.	

परिशिष्ट- IV

अनुसूचित जनजाति का जिला प्राथमिक जनगणना सार

लोकेशन कोड नं०	जिला/सामुदायिक विकास खण्ड/ नगर समूह/ शहर/ कस्बा का नाम	योग/ ग्रामीण/ नगरीय	मुख्य काम करने वालों Industrial Category								
			खेतिहर मजदूर			पशुपालन, जंगलात में काम करना, मछली पकड़ना, शिकार और बागान, फलोद्यान और संबन्धित कार्यकलाप			खनन और उत्खनन		
Location Code Number	Name of District/ CD Block/ UA/City / Town	Total/ Rural/ Urban	Agricultural Labourers			Livestock, Forestry, Fishing, Hunting and Plantation, Orchards & Allied activities			Mining and Quarrying		
			(II)			(III)			(IV)		
			व्य० P	पु० M	स्त्री० F	व्य० P	पु० M	स्त्री० F	व्य० P	पु० M	स्त्री० F
1	2	3	20	21	22	23	24	25	26	27	28
190	Barhani Dev. Block	T	--	--	--	--	--	--	--	--	--
		R	--	--	--	--	--	--	--	--	--
		U	--	--	--	--	--	--	--	--	--
200	Chakiya Dev. Block	T	--	--	--	--	--	--	--	--	--
		R	--	--	--	--	--	--	--	--	--
		U	--	--	--	--	--	--	--	--	--
210	Sahabganj Dev. Block	T	--	--	--	--	--	--	--	--	--
		R	--	--	--	--	--	--	--	--	--
		U	--	--	--	--	--	--	--	--	--
220	Naugarh Dev. Block	T	--	--	--	--	--	--	--	--	--
		R	--	--	--	--	--	--	--	--	--
		U	--	--	--	--	--	--	--	--	--
	Total Of Forest Ranges :		--	--	--	--	--	--	--	--	--
Total Urban :	Total Urban :		--	--	--	--	--	--	--	--	--
	Bhadohi M.B.		--	--	--	--	--	--	--	--	--
	Rly.Settlement Khamaria T.A.**		--	--	--	--	--	--	--	--	--
	Gopiganj M.B.		--	--	--	--	--	--	--	--	--
	Suriyawan T.A.**		--	--	--	--	--	--	--	--	--
	Lohta C.T.		--	--	--	--	--	--	--	--	--
	Chandauli T.A.		--	--	--	--	--	--	--	--	--
	Saiyad Raja T.A.**		--	--	--	--	--	--	--	--	--
	Ghosia Bazar T.A.**		--	--	--	--	--	--	--	--	--
	Chakia T.A.		--	--	--	--	--	--	--	--	--
	Gyanpur T.A.		--	--	--	--	--	--	--	--	--
	Kotwa C.T.**		--	--	--	--	--	--	--	--	--
	Nai Bazar T.A.**		--	--	--	--	--	--	--	--	--
	Gangapur T.A.		--	--	--	--	--	--	--	--	--
	Mughalsarai U.A.		--	--	--	--	--	--	--	--	--
	(A)Mughalsarai M.B.		--	--	--	--	--	--	--	--	--
	(B)Mughalsarairlysettlement Na		--	--	--	--	--	--	--	--	--
	Varanasi U.A.		--	--	--	--	--	--	--	--	--
	(A)Varanasi		--	--	--	--	--	--	--	--	--
	(I)Varanasi M.C.		--	--	--	--	--	--	--	--	--
	(Ii)Lahartara O.G.		--	--	--	--	--	--	--	--	--

APPENDIX - IV

DISTRICT PRIMARY CENSUS ABSTRACT FOR SCHEDULED TRIBES

की औद्योगिक श्रेणी of Main Workers									योग/ ग्रामीण/ नगरीय	जिला/सामुदायिक विकास खण्ड/ नगर समूह/ शहर/ कस्बा का नाम	लोकेशन कोड नं०
पारिवारिक उद्योग में विनिर्माण संसाधन, सर्विसिंग और मरम्मत कार्य V(अ)			पारिवारिक उद्योग से भिन्न विनिर्माण, संसाधन, सर्विसिंग और मरम्मत V(ब)			निर्माण					
Manufacturing, Processing,Servicing and Repairs in Household Industry V(a)			Manufacturing, Processing, Servicing and Repairs in other than Household Industry V(b)			Construction (VI)			Total/ Rural/ Urban	Name of District/ CD Block/ UA/City / Town	Location Code Number
व्य० P	पु० M	स्त्री० F	व्य० P	पु० M	स्त्री० F	व्य० P	पु० M	स्त्री० F			
29	30	31	32	33	34	35	36	37	3	2	1
--	--	--	--	--	--	--	--	--	T	Barhani Dev. Block	190
--	--	--	--	--	--	--	--	--	R		
--	--	--	--	--	--	--	--	--	U		
--	--	--	--	--	--	--	--	--	T	Chakiya Dev. Block	200
--	--	--	--	--	--	--	--	--	R		
--	--	--	--	--	--	--	--	--	U		
--	--	--	--	--	--	--	--	--	T	Sahabganj Dev. Block	210
--	--	--	--	--	--	--	--	--	R		
--	--	--	--	--	--	--	--	--	U		
--	--	--	--	--	--	--	--	--	T	Naugarh Dev. Block	220
--	--	--	--	--	--	--	--	--	R		
--	--	--	--	--	--	--	--	--	U		
--	--	--	--	--	--	--	--	--		Total Of Forest Ranges :	
--	--	--	10	10	--	1	1	--		Total Urban :	Total Urban :
--	--	--	--	--	--	--	--	--		Bhadohi M.B.	
--	--	--	--	--	--	--	--	--		Rly.Settlement Khamaria T.A.**	
--	--	--	--	--	--	--	--	--		Gopiganj M.B.	
--	--	--	--	--	--	--	--	--		Suriyawan T.A.**	
--	--	--	--	--	--	--	--	--		Lohta C.T.	
--	--	--	--	--	--	--	--	--		Chandauli T.A.	
--	--	--	--	--	--	--	--	--		Saiyad Raja T.A.**	
--	--	--	--	--	--	--	--	--		Ghosia Bazar T.A.**	
--	--	--	--	--	--	--	--	--		Chakia T.A.	
--	--	--	--	--	--	--	--	--		Gyanpur T.A.	
--	--	--	--	--	--	--	--	--		Kotwa C.T.**	
--	--	--	--	--	--	--	--	--		Nai Bazar T.A.**	
--	--	--	--	--	--	--	--	--		Gangapur T.A.	
--	--	--	--	--	--	--	--	--		Mughalsarai U.A.	
--	--	--	--	--	--	--	-	--		(A)Mughalsarai M.B.	
--	--	--	--	--	--	--	--	--		(B)Mughalsarairlysettl ement Na	
--	--	--	10	10	--	1	1	--		Varanasi U.A.	
--	--	--	8	8	--	1	1	--		(A)Varanasi	
--	--	--	8	8	--	1	1	--		(I)Varanasi M.C.	
--	--	--	--	--	--	--	-	--		(Ii)Lahartara O.G.	

परिशिष्ट- IV

अनुसूचित जनजाति का जिला प्राथमिक जनगणना सार

लोकेशन कोड नं०	जिला/सामुदायिक विकास खण्ड/ नगर समूह/ शहर/ कस्बा का नाम	योग/ ग्रामीण/ नगरीय	मुख्य काम करने वालों की औद्योगिक श्रेणी Industrial Category of Main Workers								
			व्यापार और वाणिज्य			परिवहन, संग्रहण और संचार			अन्य सेवायें		
Location Code Number	Name of District/ CD Block/ UA/City / Town	Total/ Rural/ Urban	Trade and Commerce			Transport , Storage & Communication			Other Services		
			(VII)			(VIII)			(IX)		
			व्य० P	पु० M	स्त्री० F	व्य० P	पु० M	स्त्री० F	व्य० P	पु० M	स्त्री० F
1	2	3	38	39	40	41	42	43	44	45	46
190	Barhani Dev. Block	T	-	--	--	--	--	--	--	--	--
		R	-	--	--	--	--	--	--	--	--
		U	-	--	--	--	--	--	--	--	--
200	Chakiya Dev. Block	T	-	--	--	--	--	--	--	--	--
		R	-	--	--	--	--	--	--	--	--
		U	-	--	--	--	--	--	--	--	--
210	Sahabganj Dev. Block	T	-	--	--	--	--	--	--	--	--
		R	-	--	--	--	--	--	--	--	--
		U	-	--	--	--	--	--	--	--	--
220	Naugarh Dev. Block	T	-	--	--	--	--	--	--	--	--
		R	-	--	--	--	--	--	--	--	--
		U	-	--	--	--	--	--	--	--	--
	Total Of Forest Ranges :		-	--	--	--	--	--	--	--	--
Total Urban :	Total Urban :		1	1	--	2	2	--	3	3	--
	Bhadohi M.B.		-	--	--	--	--	--	--	--	--
	Rly.Settlement Khamaria T.A.**		-	--	--	--	--	--	--	--	--
	Gopiganj M.B.		-	--	--	--	--	--	--	--	--
	Suriyawan T.A.**		-	--	--	--	--	--	--	--	--
	Lohta C.T.		-	--	--	--	--	--	--	--	--
	Chandauli T.A.		-	--	--	--	--	--	--	--	--
	Saiyad Raja T.A.**		-	--	--	--	--	--	--	--	--
	Ghosia Bazar T.A.**		-	--	--	--	--	--	--	--	--
	Chakia T.A.		-	--	--	--	--	--	--	--	--
	Gyanpur T.A.		-	--	--	--	--	--	--	--	--
	Kotwa C.T.**		-	--	--	--	--	--	--	--	--
	Nai Bazar T.A.**		-	--	--	--	--	--	--	--	--
	Gangapur T.A.		-	--	--	--	--	--	--	--	--
	Mughalsarai U.A.		-	--	--	--	--	--	--	--	--
	(A)Mughalsarai M.B.		--	--	--	--	--	--	--	--	--
	(B)Mughalsarairlysettlement Na		-	--	--	--	--	--	--	--	--
	Varanasi U.A.		1	1	--	2	2	--	3	3	--
	(A)Varanasi		-	--	--	2	2	--	2	2	--
	(I)Varanasi M.C.		--	--	--	2	2	--	2	2	--
	(Ii)Lahartara O.G.		--	--	--	--	--	--	--	--	--

APPENDIX - IV

DISTRICT PRIMARY CENSUS ABSTRACT FOR SCHEDULED TRIBES

सीमांतिक काम करने वाले			काम न करने वाले			योग/ ग्रामीण/ नगरीय	जिला/सामुदायिक विकास खण्ड/ नगर समूह/ शहर/ कस्बा का नाम	लोकेशन कोड नं०
Marginal Workers			Non-workers			Total/ Rural/ Urban	Name of District/ CD Block/ UA/City / Town	Location Code Number
व्य० P	पु० M	स्त्री० F	व्य० P	पु० M	स्त्री० F			
47	48	49	50	51	52	3	2	1
--	--	--	--	--	--	T	Barhani Dev. Block	190
--	--	--	--	--	--	R		
--	--	--	--	--	--	U		
--	--	--	--	--	--	T	Chakiya Dev. Block	200
--	--	--	--	--	--	R		
--	--	--	--	--	--	U		
--	--	--	--	--	--	T	Sahabganj Dev. Block	210
--	--	--	--	--	--	R		
--	--	--	--	--	--	U		
--	--	--	--	--	--	T	Naugarh Dev. Block	220
--	--	--	--	--	--	R		
--	--	--	--	--	--	U		
--	--	--	--	--	--		Total Of Forest Ranges :	
--	--	--	53	23	30		Total Urban :	Total Urban :
--	--	--	--	--	--		Bhadohi M.B.	
--	--	--	--	--	--		Rly.Settlement Khamaria T.A.**	
--	--	--	--	--	--		Gopiganj M.B.	
--	--	--	--	--	--		Suriyawan T.A.**	
--	--	--	--	--	--		Lohta C.T.	
--	--	--	--	--	--		Chandauli T.A.	
--	--	--	--	--	--		Saiyad Raja T.A.**	
--	--	--	--	--	--		Ghosia Bazar T.A.**	
--	--	--	--	--	--		Chakia T.A.	
--	--	--	--	--	--		Gyanpur T.A.	
--	--	--	--	--	--		Kotwa C.T.**	
--	--	--	--	--	--		Nai Bazar T.A.**	
--	--	--	--	--	--		Gangapur T.A.	
--	--	--	--	--	--		Mughalsarai U.A.	
--	--	--	--	--	--		(A)Mughalsarai M.B.	
--	--	--	--	--	--		(B)Mughalsarairlysettl ement Na	
--	--	--	53	23	30		Varanasi U.A.	
--	--	--	40	17	23		(A)Varanasi	
--	--	--	40	17	23		(I)Varanasi M.C.	
--	--	--	--	--	--		(Ii)Lahartara O.G.	

परिशिष्ट- IV

अनुसूचित जनजाति का जिला प्राथमिक जनगणना सार

लोकेशन कोड नं०	जिला/सामुदायिक विकास खण्ड/ नगर समूह/ शहर/ कस्बा का नाम	योग/ ग्रामीण/ नगरीय	अनुसूचित जनजातियों के सदस्यों के परिवारों की संख्या	कुल अनसूचित जनजाति की जनसंख्या			0-6 आयु समूह में कुल अनुसूचित जनजाति की जनसंख्या		
Location Code Number	Name of District/ CD Block/ UA/City / Town	Total/ Rural/ Urban	No. of Households with S.T. members	Total Scheduled Tribe *Population*			Total Scheduled Tribe *Population in the* age-group (0 - 6)		
				व्य० P	पु० M	स्त्री० F	व्य० P	पु० M	स्त्री० F
1	2	3	4	5	6	7	8	9	10
	(B)Varanasi Cantt.		--	--	--	--	--	--	--
	(C)Kashihinduvishwavidyalay Na		1	1	1	--	--	--	--
	(D)Maruadih Rly.Sett.N.A.		3	16	9	7	2	1	1
	(I)Maruadih Rly. Settlement Na		3	16	9	7	2	1	1
	(Ii)Maruadih O.G.		--	--	--	--	--	--	--
	(E)Ramnagar M.B.		--	--	--	--	--	--	--
	(F)Shivdaspur C.T.*		--	--	--	--	--	--	--
	(G)Phulwaria C.T.**		--	--	--	--	--	--	--

APPENDIX - IV

DISTRICT PRIMARY CENSUS ABSTRACT FOR SCHEDULED TRIBES

साक्षर			मुख्य काम करने वालों की औद्योगिक श्रेणी Industrial Category of Main Workers						योग/ ग्रामीण/ नगरीय	जिला/सामुदायिक विकास खण्ड/ नगर समूह/ शहर/ कस्बा का नाम	लोकेशन कोड नं०
			कुल मुख्य काम करने वाले			काश्तकार					
Literates			Total Main Workers			Cultivators			Total/ Rural/ Urban	Name of District/ CD Block/ UA/City / Town	Location Code Number
			(I-IX)			(I)					
व्य० P	पु० M	स्त्री० F	व्य० P	पु० M	स्त्री० F	व्य० P	पु० M	स्त्री० F			
11	12	13	14	15	16	17	18	19	3	2	1
--	--	--	--	--	--	--	--	--		(B)Varanasi Cantt.	
1	1	--	--	--	--	--	--	--		(C)Kashihinduvishwavidyalay Na	
13	8	5	4	4	--	--	--	--		(D)Maruadih Rly.Sett.N.A.	
13	8	5	4	4	--	--	--	--		(I)Maruadih Rly. Settlement Na	
--	--	--	--	--	--	--	--	--		(Ii)Maruadih O.G.	
--	--	--	--	--	--	--	--	--		(E)Ramnagar M.B.	
--	--	--	--	--	--	--	--	--		(F)Shivdaspur C.T.*	
--	--	--	--	--	--	--	--	--		(G)Phulwaria C.T.**	

परिशिष्ट- IV

अनुसूचित जनजाति का जिला प्राथमिक जनगणना सार

लोकेशन कोड नं०	जिला/सामुदायिक विकास खण्ड/ नगर समूह/ शहर/ कस्बा का नाम	योग/ ग्रामीण/ नगरीय	मुख्य काम करने वालों Industrial Category								
			खेतिहर मजदूर			पशुपालन, जंगलात में काम करना, मछली पकड़ना, शिकार और बागान, फलोद्यान और संबन्धित कार्यकलाप			खनन और उत्खनन		
Location Code Number	Name of District/ CD Block/ UA/City / Town	Total/ Rural/ Urban	Agricultural Labourers			Livestock, Forestry, Fishing, Hunting and Plantation, Orchards & Allied activities			Mining and Quarrying		
			(II)			(III)			(IV)		
			व्य० P	पु० M	स्त्री० F	व्य० P	पु० M	स्त्री० F	व्य० P	पु० M	स्त्री० F
1	2	3	20	21	22	23	24	25	26	27	28
	(B)Varanasi Cantt.		--	--	--	--	--	--	--	--	--
	(C)Kashihinduvishwav idyalay Na		--	--	--	--	--	--	--	--	--
	(D)Maruadih Rly.Sett.N.A.		--	--	--	--	--	--	--	--	--
	(I)Maruadih Rly. Settlement Na		--	--	--	--	--	--	--	--	--
	(Ii)Maruadih O.G.		--	--	--	--	--	--	--	--	--
	(E)Ramnagar M.B.		--	--	--	--	--	--	--	--	--
	(F)Shivdaspur C.T.*		--	--	--	--	--	--	--	--	--
	(G)Phulwaria C.T.**		--	--	--	--	--	--	--	--	--

APPENDIX - IV

DISTRICT PRIMARY CENSUS ABSTRACT FOR SCHEDULED TRIBES

की औद्योगिक श्रेणी of Main Workers ,									योग/ ग्रामीण/ नगरीय	जिला/सामुदायिक विकास खण्ड/ नगर समूह/ शहर/ कस्बा का नाम	लोकेशन कोड नं०
पारिवारिक उद्योग में विनिर्माण संसाधन, सर्विसिंग और मरम्मत कार्य V(अ)			पारिवारिक उद्योग से भिन्न विर्निमाण, संसाधन, सर्विसिंग और मरम्मत V(ब)			निर्माण					
Manufacturing, Processing,Servicing and Repairs in Household Industry V(a)			Manufacturing. Processing, Servicing and Repairs in other than Household Industry V(b)			Construction (VI)			Total/ Rural/ Urban	Name of District/ CD Block/ UA/City / Town	Location Code Number
व्य० P	पु० M	स्त्री० F	व्य० P	पु० M	स्त्री० F	व्य० P	पु० M	स्त्री० F			
29	30	31	32	33	34	35	36	37	3	2	1
--	--	--	--	--	--	--	--	--		(B)Varanasi Cantt.	
--	--	--	--	--	--	--	--	--		(C)Kashihinduvishwavidyalay Na	
--	--	--	2	2	--	--	--	--		(D)Maruadih Rly.Sett.N.A.	
--	--	--	2	2	--	--	-	--		(I)Maruadih Rly. Settlement Na	
--	--	--	--	--	--	--	-	--		(Ii)Maruadih O.G.	
--	--	--	--	--	--	--	--	--		(E)Ramnagar M.B.	
--	--	--	--	--	--	--	--	--		(F)Shivdaspur C.T.*	
--	--	--	--	--	--	--	--	--		(G)Phulwaria C.T.**	

1002

परिशिष्ट- IV

अनुसूचित जनजाति का जिला प्राथमिक जनगणना सार

लोकेशन कोड नं०	जिला/सामुदायिक विकास खण्ड/ नगर समूह/ शहर/ कस्बा का नाम	योग/ ग्रामीण/ नगरीय	मुख्य काम करने वालों की औद्योगिक श्रेणी Industrial Category of Main Workers								
			व्यापार और वाणिज्य			परिवहन, संग्रहण और संचार			अन्य सेवायें		
Location Code Number	Name of District/ CD Block/ UA/City / Town	Total/ Rural/ Urban	Trade and Commerce			Transport , Storage & Communication			Other Services		
			(VII)			(VIII)			(IX)		
			व्य० P	पु० M	स्त्री० F	व्य० P	पु० M	स्त्री० F	व्य० P	पु० M	स्त्री० F
1	2	3	38	39	40	41	42	43	44	45	46
	(B)Varanasi Cantt.		-	--	--	--	--	--	--	--	--
	(C)Kashihinduvishwav idyalay Na		-	--	--	--	--	--	--	--	--
	(D)Maruadih Rly.Sett.N.A.		1	1	--	--	--	--	1	1	--
	(I)Maruadih Rly. Settlement Na		1	1	--	--	--	--	1	1	--
	(Ii)Maruadih O.G.		--	--	--	--	--	--	--	--	--
	(E)Ramnagar M.B.		-	--	--	--	--	--	--	--	--
	(F)Shivdaspur C.T.*		-	--	--	--	--	--	--	--	--
	(G)Phulwaria C.T.**		-	--	--	--	--	--	--	--	--

APPENDIX - IV

DISTRICT PRIMARY CENSUS ABSTRACT FOR SCHEDULED TRIBES

सीमांतिक काम करने वाले			काम न करने वाले			योग/ ग्रामीण/ नगरीय	जिला/सामुदायिक विकास खण्ड/ नगर समूह/ शहर/ कस्बा का नाम	लोकेशन कोड नं०
Marginal Workers			Non-workers			Total/ Rural/ Urban	Name of District/ CD Block/ UA/City / Town	Location Code Number
व्य० P	पु० M	स्त्री० F	व्य० P	पु० M	स्त्री० F			
47	48	49	50	51	52	3	2	1
--	--	--	--	--	--		(B)Varanasi Cantt.	
--	--	--	1	1	--		(C)Kashihinduvishwavidyalay Na	
--	--	--	12	5	7		(D)Maruadih Rly.Sett.N.A.	
--	--	--	12	5	7		(I)Maruadih Rly. Settlement Na	
--	--	--	--	--	--		(Ii)Maruadih O.G.	
--	--	--	--	--	--		(E)Ramnagar M.B.	
--	--	--	--	--	--		(F)Shivdaspur C.T.*	
--	--	--	--	--	--		(G)Phulwaria C.T.**	

1004

परिशिष्ट - V

Appendix- V

अनुसूचित जातियों और अनुसूचित जनजतियों की सूची

List of Scheduled Castes and Scheduled Tribes

Scheduled Castes	अनुसूचित जाति		
1 Agariya	1. अगरिया	34. Gharami	34. घरमी
2. Badhik	2. बधिक	35. Ghasiya	35. घासिया
3. Badi	3. बादी	36. Gond	36. गोंड
4. Baheliya	4. बहेलिया	37. Gual	37. ग्वाल
5. Baiga	5. बैगा	38. Habura	38. हबूड़ा
6. Baiswar	6. बैसवार	39. Hari	39. हरी
7. Bajaniya	7. बजनिया	40. Hela	40. हेला
8. Bajgi	8. बाजगी	41. Kalabaz	41. कलाबाज
9. Balahar	9. बलाहार	42. Kanjar	42. कंजर
10. Balai	10. बलई	43. Kapariya	43. कपरिया
11. Balmiki	11. बाल्मीकी	44. Karwal	44. करवाल
12. Bangali	12. बंगाली	45. Khairaha	45. खैरहा
13. Banmanus	13. बनमानुस	46. Kharwar (excluding Benbasi)	46. खरवार (बनवासी को छोड़कर)
14. Bansphor	14. बांसफोर	47. Khatik	47. खटिक
15. Barwar	15. बरवार	48. Kharot	48. खरोट
16. Basor	16. बसोर	49. Kol	49. कोल
17. Bawariya	17. बावरिया	50. Kori	50. कोरी
18 Beldar	18. बेलदार	51. Korwa	51. कोरवा
19. Beriya	19. बेड़िया	52. Lalbegi	52. लालबेगी
20. Bhantu	20. भांतू	53. Majhwar	53. मझवार
21. Bhuiya	21. भुइया	54. Mazhabi	54. मजहबी
22. Bhuyiar	22. भुइयार	55. Musahar	55. मुसहर
23. Boria	23. बौरिया	56. Nat	56. नट
24. Chamar, Dhusi, Jhusia, Jatava	24. चमार, धूसिया, झूसिया, जाटव	57. Pankha	57. पंखा
25. Chero	25. चेरो	58. Parahiya	58. परहिया
26. Dabgar	26. दबगर	59. Pasi, Tarmali	59. पासी, तरमाली
27. Dhangar	27. धनगर	60. Patari	60. पतरी
28. Dhanuk	28. धानुक	61. Rawat	61. रावत
29. Dharkar	29. धरकार	62. Saharya	62. सहरिया
30. Dhobi	30. धोबी	63. Sanaurhiya	63. सनौढ़िया
31. Dom	31. डोम	64. Sansiya	64. सांसिया
32. Domar	32. डोमर	65. Shilpkar	65. शिल्पकार
33. Dusadh	33. दुसाध	66. Turaiha	66. तुरैहा

Scheduled Tribes	अनुसूचित जनजाति
1. Bhotia	1. भोटिया
2. Buksa	2. बुक्सा
3. Jaunsari	3. जौनसारी
4. Raji	4. राजी
5. Tharu	5. थारू