CENSUS OF INDIA, 1961

MYSORE STATE

DISTRICT CENSUS HANDBOOK

CHIKMAGALUR DISTRICT

K. BALASUBRAMANYAM
OF THE INDIAN ADMINISTRATIVE SERVICE
SUPERINTENDENT OF CENSUS OPERATIONS, MYSORE

PRINTED AND PUBLISHED BY THE DIRECTOR OF PRINTING, STATIONERY AND PUBLICATIONS
AT THE GOVERNMENT CENTRAL PRESS, BANGALORE

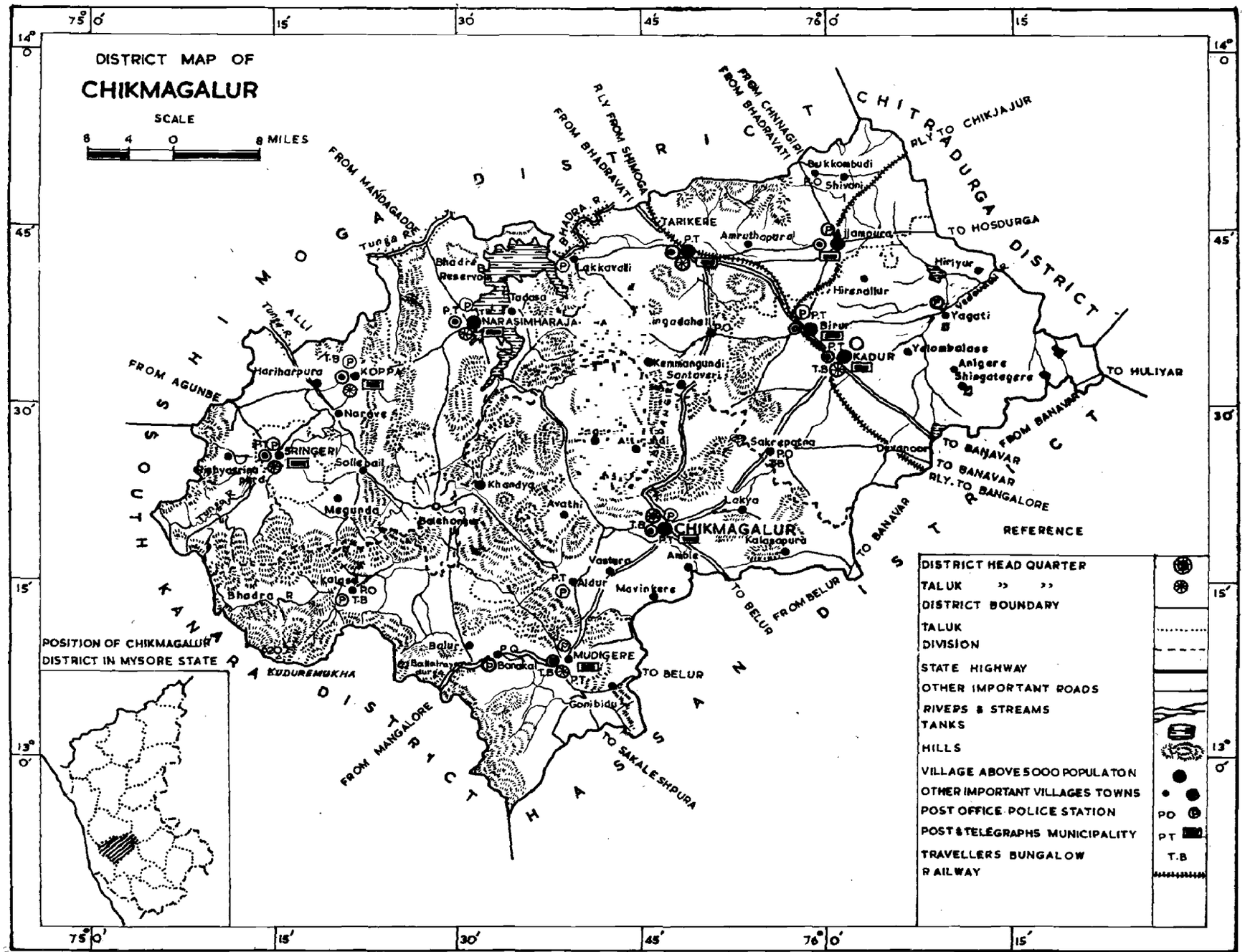
DISTRICT MAP OF
CHIKMAGALUR
SCALE
8 4 0 8 MILES
CHITRADURGA DISTRICT
TARIKERE
Amruthapura
Jampura
Hiriyur
Hirenallur
Yagati
Birur
KADUR
Yedombalase
Anigere
Shigategere
Kemmangundi
Santaveri
Sakrepatna
Devaroor
Lakya
CHIKMAGALUR
Kalasapura
Amble
Vastara
Aldur
Mavinkere
MUDIGERE
Balur
Banakal
Gonibidu
Avathi
Khandya
Meguda
Patahonur
Kalase
Bhadra R
Tunga R
Tunga Alli
Hariharpura
KOPPA
Naroye
SRINGERI
Sollebail
Vidyashrina pura
Bhadra Reservoir
Lakkavalli
Tadasa
NARASIMHARAJA
Ingadahalli
Kenchanagundi
Attigundi
Bukkombudi
Shivani
TO CHIKJAJUR
TO HOSDURGA
TO HULIYAR
FROM BANAVAR
TO BANAVAR
RLY. TO BANGALORE
TO BELUR
FROM BELUR
FROM MANGALORE
TO SAKALESHPURA
FROM AGUMBE
FROM MANDAGADDE
RLY FROM SHIMOGA
FROM BHADRAVATI
FROM CHINNAGIRI
FROM BHADRAVATI
KUDUREMUKHA
POSITION OF CHIKMAGALUR DISTRICT IN MYSORE STATE
REFERENCE
DISTRICT HEAD QUARTER
TALUK » »
DISTRICT BOUNDARY
TALUK DIVISION
STATE HIGHWAY
OTHER IMPORTANT ROADS
RIVERS & STREAMS
TANKS
HILLS
VILLAGE ABOVE 5000 POPULATON
OTHER IMPORTANT VILLAGES TOWNS
POST OFFICE POLICE STATION
POST & TELEGRAPHS MUNICIPALITY
TRAVELLERS BUNGALOW
RAILWAY
PO
PT
T.B
75° 0' 15' 30' 45' 76° 0' 15'
14° 0' 45' 30' 15' 13° 0'

M.T. PILLAI

CENSUS OF INDIA 1961

VOLUME XI MYSORE

List of Central Government Publications

Part	I-A	General Report
Part	I-B	Report on Vital Statistics
Part	I-C	Subsidiary Tables
Part	II-A	General Population Tables (A Series)
Part	II-B (i)	General Economic Tables (Tables B-I to B-IV-C)
Part	II-B (ii)	General Economic Tables (Tables B-V to B-IX)
Part	II-C (i)	Social and Cultural Tables (C Series)
Part	II-C (ii)	Migration Tables (D Series)
Part	III	Household Economic Tables (Tables B-X to B-XVII)
Part	IV-A	Report on Housing and Establishments
Part	IV-B	Housing and Establishment Tables (E Series)
Part	V-A	Tables on Scheduled Castes and Scheduled Tribes
Part	V-B	Ethnographic Notes on Scheduled Castes and Scheduled Tribes (including reprints from old Census Reports)
Part	VI	Village Survey Monographs (51 monographs)
Part	VII	Handicraft Survey Monographs (13 crafts)
Part	VIII-A	Administration Report—Enumeration } *not for sale*
Part	VIII-B	Administration Report—Tabulation }
Part	IX	Census Atlas Volume
Part	X	Special Report on Bangalore Metropolitan Area

State Government Publications

19 DISTRICT CENSUS HANDBOOKS

PREFACE

Census in India has all along been a scientific and systematic survey. Gradually through the decades it has also aimed at providing besides a statistical account of the population surveyed, a picture of the Socio-Economic condition of the people. With this end in view, the Census authorities in India have always interested themselves, side by side with the counting of the people, at making several special studies relating to the life of the people.

One of these special features of the Census of India at present is the preparation and publication of the District Census Handbooks. These were first published in the 1951 Census. Upto 1951, after each Census, only the list of villages along with population was published. But for the first time in 1951, general population tables, literacy tables and social and economic tables were published in the District Census Handbooks.

When preliminary work on the 1961 Census started in 1959, the question of enlarging the coverage of subjects included in the District Handbooks was also examined. A broad sheet indicating the items on which information had to be gathered from the various Departments was circulated by the Registrar General, India, and at the First Conference of Superintendents of Census Operations held at Delhi towards the end of 1959, the delegates agreed that it was quite within the bounds of possibility to gather information on all the topics suggested by the Registrar General. It was agreed that the contents of the District Census Handbook, on matters of general information, should not compete with the District Gazetteers.

The scope of the Village Directory included in each District Handbook has been enlarged. In addition to giving the Primary Census Abstract of the village concerned, the Directory gives information about the various amenities available in the village. It is thus possible to get from the Village Directory not only information about the population and the economic activities of the people but also about the level of development attained by the village in regard to the provision of the various amenities. Many of the Census Tables Published in the District Handbook furnish information down to the level of a Taluk and they may prove useful in drawing up Taluk Development Plans. Besides the Census Tables and Village Directory, some administrative statistics pertaining to the District concerned, have also been furnished. It was also thought that the usefulness of these volumes would be enhanced by inclusion of district maps and taluk maps set in suitable squares to facilitate easy location of the villages in the taluk maps. In order that the readers may get a bird's eye-view of the cultural heritage of the State, a note on it has also been included, which though not exhaustive, should give a glimpse of our rich heritage.

These handbooks have been compiled by the Census Organisation under the general instructions of the Registrar General. They are being printed and published by the State Government who have also approved the list of items to be included and the mode of presentation.

In the course of the Census Operations, I have received assistance and co-operation from several institutions and individuals. It is impossible for me to express my gratitude to each of them individually. However, I will be failing in my duty if I do not express my deep sense of gratitude to Sri A. Mitra, I.C.S., Registrar General, India, who has been a source of constant help, inspiration and guidance all through the Census Operations of 1961. I am also grateful to the Government of Mysore and its staff at all levels, for the unstinted co-operation extended to me in this work.

BANGALORE
24th Sept., 1966

K. BALASUBRAMANYAM,
Superintendent of Census Operations in Mysore.

The members of the Staff connected with preparation of this Volume are :—

Sri C. M. Chandawarkar	..	Deputy Superintendent of Census Operations
Sri B. S. Narasimha Murthy Sri R. Y. Revashetti	..	Tabulation Officers
Sri M. Somasekhar	..	Statistical Assistant
Sri A. I. Khan Sri M. Krishna Rao	..	Investigators
Sri M. Nanjundaiah Sri M. Venkata Rao	..	Compilation Clerks

TABLE OF CONTENTS

PART I

INTRODUCTION

pages

History, The people and their social conditions. Medical, Public Health, Veterinary and Animal Husbandry, Agriculture and Irrigation, Education and Literacy, Occupation, Manufacture and Trade Communications, Land Tenures and Land Reforms, Houses and Households, Local Bodies, Village Panchayats, Co-operation, Administration.

Law and Order . . . . . i—xiii

ADMINISTRATIVE STATISTICS

Appendices

I—RAINFALL AND TEMPERATURE

A. Climatological Tables . . . . . xvi—xxi
B. Rainfall and rainy days . . . . . xxii—xxvii

II—VITAL STATISTICS

A. Births and Deaths record xxviii
B. Deaths from selected causes . . . . . xxviii—xxx

III—AGRICULTURAL STATISTICS

A. Land Utilisation Statistics by Districts 1950–51 to 1959–60 xxx
B. Yield rates of Principal Crops, 1950–51 to 1959-60 . . . . . xxxi—xxxiii
C. Gross area in Acres irrigated, 1950–51 to 1959–1960 xxxiii
D. Area in Acres under crops 1950–51 to 1959–60 xxxiv
E. Area (In acres) irrigated during the years 1950–51 to 1959–60 xxxv
F. Progress of cultivation, 1950–51 to 1959–1960. xxxv
G. Statement showing the rates of wages paid to the Agricultural Labour in Chikmagalur District . xxxvi—xl
H. Particulars of Major & Medium Projects xlii

IV—STATISTICS OF LARGE SCALE INDUSTRIES AND REGISTERED FACTORIES

A. Factories classified by industry with average daily number of workers in each, (for the year 1959) . xliii
B. Growth of Factories, 1951-60 xliv
C. Average daily number of workers employed 1951–60 xlv

V—ADMINISTRATIVE STATISTICS

A. Criminal Justice—Number of Criminal cases tried xlv
B. Criminal Justice-Persons convicted or bound over in Chikmagalur xlv
C. Strength of Police in the district 1951 to 1960 xlvi
D. Jails xlvi
E. Co-operative Societies 1957-58 to 1961–62 xlvii
F. Table showing Receipts xlvii
G. Table Showing the number and description of registered documents and value of property transferred in the year 1951-52 to 1960-61 xlvii

VI—PUBLIC HEALTH AND MEDICAL STATISTICS

A. List of Hospitals, Dispensaries in the year 1960 xlix
B. Government of India Pattern Primary Health Centres . . . . . .

PART I—*concld.*

Pages

Appendices—*concld.*

VII—EDUCATIONAL STATISTICS

A. List of High Schools—Chikmagalur District-1961 ii
B. List of Colleges ii

VIII—STATISTICS OF PUBLIC ENTERTAINMENT, PRESSES AND JOURNALS

A. Printing Presses at work, News papers and Periodicals in 1959-60 iii
B. Cinemas 1950-60 iii

IX—COMMUNICATION STATISTICS

A. Statement showing the details of Road, Mileage in charge of the Public Works Department as on 31st March 1961 . . . . . liii—liv
B. Village Roads . . . . . liv—lvi
C. List of Rivers and Bridges lvi
D. List of Telegraphs and Telephone Offices lvii
E. List of places in Chikmagalur District having Inspection/Traveller's Bungalows lviii

X—STATISTICS OF LOCAL BODIES

A. Receipts and Expenditure of District Board, Chikmagalur lviii
B. Receipts and Expenditure of Municipalities lix

XI—STATISTICS OF COMMUNITY DEVELOPMENT . . . . . lix—lx

XII—LIVESTOCK STATISTICS lxi

XIV—CALENDAR OF IMPORTANT EVENTS lxi

XV—A Tabular Statement of important Fairs and Melas in the District lxii
XV—B Fairs and Festivals in Chikmagalur District lxii
XV—C List of Markets/Shandies/Sub-yards lxii

XV—GAZETTEER OF PLACE NAMES . . . . . lxiv—lxvi

PART—II

CENSUS TABLES AND VILLAGE DIRECTORY

Census Tables

Explanatory note for Census Tables with Annexures . . . . . 1—32
A— I—Area, houses and population with Appendices I, II and III . . . . . 33—34
A— II—Variation in population during 60 years . . . . . 35—36
A—III—Villages classified by population 36
A— IV—Towns and Town-groups classified by population in 1961 with variation since 1901 . 37—39

PART II—*contd.*

Pages

Census Tables

UNION PRIMARY CENSUS ABSTRACT — 40—43

B-I & B-II—Workers and Non-workers in Taluks and Towns classified by sex and broad age groups. — 44—57

B-III—Industrial Classification of Workers and Non-workers by educational levels :—

Part A—Urban — 58—59

Part B—Rural — 60—63

B-IV—Part A—Industrial Classification by sex and class of worker of persons at work at Household Industry — 64—66

Part B—Industrial Classification by sex and class of worker of persons at work in Non-Household Industry, Trade, Business, Profession or Service. — 67—73

Part C—Industrial Classification by sex and divisions, major groups and minor groups of persons at work other than Cultivation with appendix. — 74—81

B-V—Occupational Classification by sex of persons at work other than Cultivation with appendix. . . . — 82—103

B-VI—Occupational divisions of persons at work other than Cultivation classified by sex, broad age-groups and educational levels in urban areas only. — 104—107

B-VII—Part A—Persons working principally (i) as Cultivators (ii) as Agricultural Labourers or (iii) at Household Industry classified by sex and by Secondary work (i) at Household Industry, (ii) as Cultivator or (iii) as Agricultural Labourer with appendix. — 108—109

Part B—Industrial Classification by sex of persons working in Non-Household Industry, Trade, Business, Profession or Service who are also engaged in Household Industry with appendix. — 110—121

B-VIII—Part A—Persons unemployed aged 15 and above by sex, broad age-groups and educational levels in urban areas only. — 122—123

Part B—Persons unemployed aged 15 and above by sex, and educational levels in rural areas only. — 123

B-IX—Persons not at work classified by sex, broad age-groups and type of activity . . . . . — 124—127

B-X—Sample households (i) engaged neither in Cultivation nor Household Industry (ii) engaged either in Cultivation or Household Industry but not in both and (iii) engaged both in Cultivation and Household Industry for all areas. — 128

B-XI—Sample Households engaged in Cultivation classified by interest on land and size of land cultivated in Rural and Urban areas separately. — 128—129

B-XII—Sample households engaged in Cultivation only classified by size of land cultivated and number of family workers and hired workers in Rural and Urban areas separately. — 130—135

B-XIII—Sample households engaged both in Cultivation and Household Industry showing size of land cultivated classified by principal Household Industry in Rural and Urban areas separately with appendix. — 136—137

B-XIV—Sample Households engaged only in Household Industry classified by Principal Household Industry in all areas :

Part A—Households classified by major groups of Principal Household Industry and number of persons engaged with appendix — 138—139

Part B—Households classified by minor groups of Principal Household Industry . . . . . — 140—141

B-XV—Sample households engaged both in Cultivation and Household Industry classified by size of land in Rural and Urban areas separately. — 142—147

PART II—*contd.*

pages

Census Tables—*contd.*

B-XVI— Sample principal Household Industry classified by period of working and total number of workers engaged in Household Industry in all areas with appendix . . . . . 148—153

B-XVII— Sample households classified by (i) number of Male and Female members by size of households and (ii) Engagement (a) neither in cultivation nor in industry (b) in household industry only and (c) in cultivation sub-classified by size of land cultivated. . . . . 154—155

C-I— Composition of Sample Households by relation to head of family classified by size of Land Cultivated . 156

C-II— Age and Marital Status . . . . . 157—160

C-III— Age, Sex and Education

Part A—in all areas 160

Part-B—in Urban areas 161

Part-C—in Rural areas . . . . . 162—164

C-V—Mother tongue (Alphabetical order) . . . . . 165—166

C-VII—Religion 167

C-VIII—Scheduled Castes and Scheduled Tribes

PART-A—Classification by literacy and Industrial category of Workers and Non-workers among Scheduled Castes 168

PART-B—Classification by literacy and industrial category of Workers and Non-workers among Scheduled Tribes 169

Special Table for Scheduled Castes and Scheduled Tribes

SCT-I—Industrial classification of persons at Work and Non-workers by sex

Part-A— Scheduled Castes . . . . . 170—171

Part-B— Scheduled Tribes . . . . . 172—173

SCT-II—Age and Marital Status

Part-A—Scheduled Castes . . . . . 174—176

Part-B—Scheduled Tribes . . . . . 177—178

SCT-III—Part-A—(i) Education in Urban areas only for Scheduled Castes 179

(ii) Education in Rural areas only for Scheduled Tribes 180

Part B—(i) Education in Rural areas only for Scheduled Castes 181

(ii) Education in Rural areas only for Scheduled Tribes 181

SCT-IV—Parts A & B—Religion for Scheduled Castes and Scheduled Tribes 181

SCT-V—Sample households engaged in cultivation classified by interest in land and size of land cultivated in Rural areas only

Part-A—Scheduled Castes 182

Part-B—Scheduled Tribes 182

SC-I—Persons not at work classified by sex, type of activity and educational levels for Scheduled Castes . . 183—184

ST-I—Mother tongue and Bi-lingualism for Scheduled Tribes 185-189

ST-II—Persons not at work classified by sex and type of activity for Scheduled Tribes. . . . . 190—191

PART II—*Concld.*

Census Tables—*concld.* Pages

Housing and Establishment Tables—

E-I — Census Houses and the uses to which they are put . . . . . 192—193

E-II — Tenure Status of Sample Census households living in Census houses used wholly or partly as dwelling . . 194—195

E-III — Census Houses used as factories and workshops classified by industry, power and no power used and size of employment (i) Urban (ii) Rural . . . . . 196—203

E-IV — Distribution of sample households living in Census Houses used wholly or partly as dwellings by predominant material of wall and predominant material f roof Based on 20% Sample . . . . . 204—205

E-V — Sample households classified by number of members and by number of rooms occupied Based on 20% Sample 206—207

Village Directory

Explanatory Note 211

1. Chikmagalur Taluk . . . . . 213—227
2. Kadur Taluk . . . . . 228—247
3. Koppa Taluk . . . . . 248—257
4. Mudigere Taluk . . . . . 258—267
5. Narasimharajapura Taluk . . . . . 268—273
6. Sringeri Taluk . . . . . 274—279
7. Tarikere Taluk . . . . . 280—297

List of Industrial Establishment In the District— . . . . . 298 a to n

Cultural Heritage of Karnataka—

LIST OF MAPS AND DIAGRAMS

Facing Page

1. District Map of Chikmagalur . . . . . Title
2. Pie diagram showing the area and population of Mysore State 1961 i
3. Pie diagram of Population classified by nature of work of Mysore State and Chikmagalur District, 1961 viii
4. Map of Chikmagalur Taluk. 214
5. Map of Kadur Taluk. 230
6. Map of Koppa Taluk. 248
7. Map of Mudigere Taluk. 258
8. Map of Narasimharajapura Taluk. 266
9. Map of Sringeri Taluk. 274
10. Map of Tarikere Taluk. 282
11. Map of Mysore State Showing some places of cultural, Educational, Religious, Historical and other importance. . . . . n

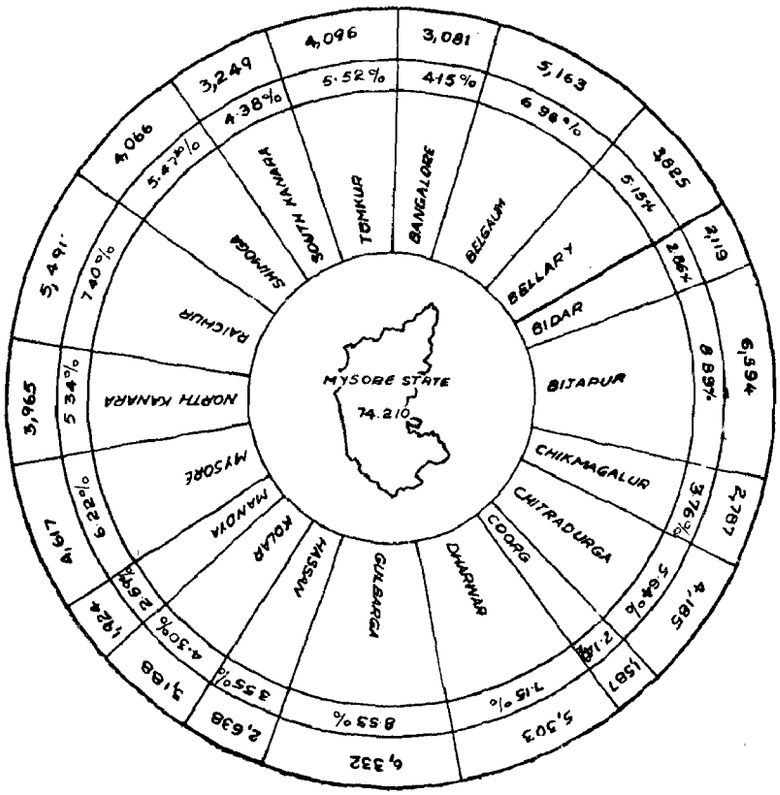

MYSORE STATE, 1961

Area in Square Miles

(As furnished by the Surveyor General of India)

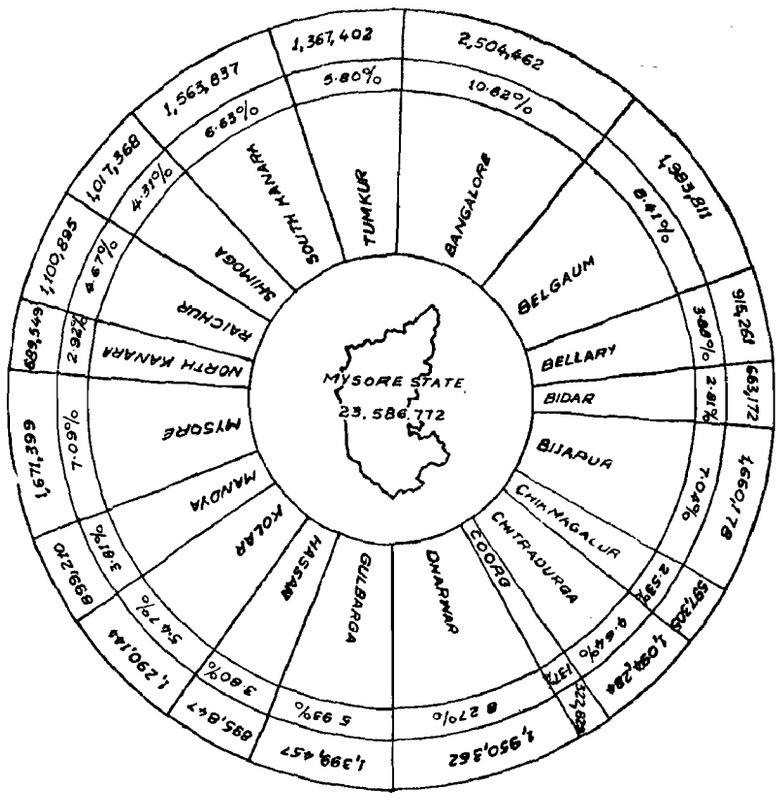

MYSORE STATE, 1961

Population

INTRODUCTION

CHIKMAGALUR, formerly known as Kadur District with an area of about 2,787 Sq. miles lies between 12°55' and 13°54' North latitude and between 75°5' and 76°22' East longitude. The population in 1961 is 597,305 working out to 212.58 to the Square mile. In terms of area and population the District is 3.83 per cent of the State and 2.53 per cent respectively as would be clear from the diagram at the facing page.

The District was formed in 1863 with its Head-quarters at Kadur which was subsequently changed to Chikmagalur. Its greatest length is, from East to West, about 86 miles and its greatest breadth from North to South, is about 55 miles. To its North is the Shimoga District, to the North-East is the Chitradurga District, to the East is the Tumkur District, to the South is the Hassan District and to the West are the western ghats separating the District from South Kanara.

By and large the District consists of a mountanious terrain, except the area on the eastern side where there is an abrupt but striking transition from Malnad to Maidan. On the western periphery are the mighty western ghats with some of the loftiest peaks. Towards the middle are the horse shoe shaped barriers of the Baba Budan chain of even superior elevation with certain peaks like the Merti peak of Kalasa Hills so high as to make their outlines bold and clear cut. Even to the North and East are chains of mountains though of lesser elevation. These mountain chains though bare at the summit are clothed with rich evergreen forests on the sides, and through them shining streams make headway to ultimately form larger rivers. The hill slopes descend into deep ravines whence daily issue mists that cover the face of the country making the whole area picturesque. Here the population is scanty and scattered.

Towards the South-West of the District the western Ghats carves inwards to the East dividing the northern waters consisting of Tunga and Bhadra from the southern waters of Hemavathi and Yagachi. Within the district the main ridge starts from Ballalarayandurga in the south, passes east of Mertiparvata and Kappa Durga separating the basins of Tunga and Bhadra and runs towards Mandangadde to the North where it joins the Central ranges of the Shimoga District. To the West of this ridge is the sacred Sringeri on the banks of river Tunga and to the east is the Jagar valley on the bank of river Bhadra girdled by the Baba Budan mountains.

Though the crestline is generally between 2,000 and 3,000 feet above sea level, there are several mountain peaks in both the Western Ghats and the Baba Budan mountains, the highest being Mulainagiri in the Baba Budans about 6,317 feet above sea level. The other peaks are Baba Budangiri (6,214 feet) and Kalhattigiri (6,155 feet) both in the Baba Budans; Kudre Mukha (6,215 feet), Ballalrayandurga (4,940 feet) both in the western ghats; Gangamula in Varaha Parvata (4,781 feet). Woddin Gudda (5,006 feet) and Lakka Parvata (4,662 feet), Mertigudda (5,451 feet); Kanchinkaldurga (4,081 feet); Sakunagiri (4,653 feet).

The West of the district is thus covered with thick forests producing the finest quality of wood, bamboo and timber. On the hill slopes also we find several prosperous coffee plantations.

The principal rivers of the district are the twins Tunga and Bhadra. They both rise at Gangamula in the Varaha Parvata of the Western Ghats near the boundaries of Koppa and Balehonnur Taluks. The Tunga flows North-East up to Narve, then turns North-West passing Hariharpur before entering the Shimoga District. The Bhadra runs East past Kalasa, then turns North-East taking a winding course receives Somavahini stream from Jagar valley and enters Shimoga District near Lakkavalli. The Bhadra Project at Lakkavalli is one of the major Irrigation-*cum*-Hydro-Electric Projects of the State. The river Netravathi which runs to the West through South Kanara has its source at Samse near Gangamula.

In the South river Hemavathi has its source near Javali but immediately enters the Hassan District. The Berinji Halla starting from Anur enters the Hassan District before joining Yagachi river. Yagachi river has its source near Sitalmalapan Kanive in the Baba Budan range and runs to Belur in Hassan District *via.* Hiremagalur. To the East of Baba Budan range are the sources of Gaurihalla and Avati which unite at Kadur and flow into Chitradurga District under the name of Vedavathi.

There are also two big lakes in the district, *viz.*, (1) Ayyankere or Dodda Madagakere, about seven miles in circumference near Sakrepatna and (2) Madagakere or Kadur Madagakere between the two hills called Shivangiri and Hagri Kangiri.

About half of the District consists of Dharwar Schists, the rest being composed of various granites and gneisses. The former occur in the Bababudans, Gangamula, Mertiparvata and Kudremukha regions. The Baba Budan belt consists chiefly of the dark Hornblendic Rocks the Hornblendic schists, Epidiorites, Anippibolities, etc., associated with bands of Quartzites, Ferroginous Quartzites and Haematite bands. There are a number of iron mines chief of which are near Kalhattagiri and Kemmangundi. Between Santeveri and Lingadahalli is the green Hornblendic trap of more recent origin, where also bands of Quartzites and Iron Ore are traced. Near Sringeri there are tracts of dark Hornblendic schists with several bands of Haematite Quartzites.

To wards the North there is a fairly large mass of Opalescent Quartz series (Champion Gneiss series).

Then there are the granite series of Chikmagalur, the granitic gneiss of Tarikere valley, and to the West of Kadur. Barring these exposures the rest of the Gneissic area is believed to consist of the Penisular Gneissic complex.

Dolerites are also very conspicuous in the district. Granite quarries are found near Kadur, Birur and several other places. Fuchsite Quartzite which is used for pedestals and ornamental articles is found near Belvadi. Quality Ferruginous Bauxite is also found though in small quantities. Gold deposits have been traced near Tarikere, Lakkavalli and Ajjampur. Iron ore is found in ample quantities in the Baba Budans. Some Kaolin is also found on the banks of Tunga near Sringeri. Mica and Ruby Corundum is available near Sringeri. Traces of Asbestos are found near Mudigere and Manganese near Tarikere.

From climatic point of view also the District can be divided into three regions :

1. *Malnad.*—(1) Koppa, (2) N. R. Pura, (3) S. W. Tarikere, (4) Mudigere, (5) Chikmagalur and (6) N. W. Kadur.

2. *Semi-Malnad.*—(1) Central Kadur and Central Tarikere.

3. *Maidan.*—Eastern Kadur and Eastern Tarikere. So it will be seen that the major portion of the District falls in Malnad area. Bangalore–Shimoga road practically separates the maidan area from the Malnad tract.

Excepting in the Kadur Taluk, there is heavy rainfall throughout with a peak in July–August. The rainfall decreases from West to East from more than 100 inches in Koppa and Mudigere Taluks to about 25 inches in the Eastern part of Kadur Taluk. The wettest station in the District is Byrapur Estate with an annual normal of more than 250 inches.

The rainfall recorded in some of the selected centres from the three belts during the last years is :

Station	1951	1952	1953	1954	1955	1956	1957	1958	1959	1960
Representing Malnad (Koppa)	113″.94	103″.85	153″.60	134″.80	116″.46	151″.52	125″.20	3610.4 mms.	4147.0 mms.	2856.6 mms.
Representing Semi-Malnad (Kadur)	26″.41	13″.92	31″.64	24″.59	29″.66	26″.85	30″.05	491.1 mms.	819.3 mms.	713.8 mms.
Representing Maidan (Tarikere)	51″.41	27″.39	52″.32	40″.04	42″.71	58″.76	31″.08	896.4 mms.	1093.3 mms.	1242.1 mms

The year can be divided into three seasons, *viz.*, (1) Five wet months from June to October, (2) Four cool months from November to February and (3) Three warm months from March to May. However, even the summers are quite pleasant and cool as compared with the Maidan tracts of the State.

Of the total area of 2,787 Sq. miles nearly 611 Sq. miles are under forest. Trees still cover appreciable areas towards the West and South-West and form into an important economic asset. Lakkavalli and the northern region of Bababudans abound in teak. Almost all the valleys of this mountain range are occupied by Sholas and Hanging wood. On its eastern slopes, sandal grows in plenty. Jagar valley, Koppa Taluk and Mudigere Taluks are thickly wooded. Important cash crops like Arecanut, Coffee, Cardamom, Tea, etc., are raised in plenty in the valleys and slopes of the hills. As one moves from West to East the teak forests make room for Bamboos.

It is said that this District was the first to introduce coffee cultivation in South India and the credit for its introduction goes to one piligrim Bababudan who it is said brought a few berries in the 17th Century when returning from Mecca piligrimage. The lofty mountains are named after him. The quality of coffee produced in this zone is said to be second only to that of Jamaica. It is estimated that nearly 54,000 acres are under the crop and every year this is increasing as coffee produced in this district has a good market not only in this country but also in foreign countries like United Kingdom.

Cardamom which grows wild and also is being raised in some estates in some of the Taluks has suffered a little due to the extension of coffee estates.

Plantains, jackfruits, pineapple and other fruits also abound in the Malnad areas. Oranges and Guavas grow in plenty in the Maidan area.

Another tree useful in the soap and candle manufacture industry which grows here is 'Dhupa tree'.

So the Malnad area which abounds in natural forests and rich mineral wealth also takes a place of pride in Horticulture.

The talukwise area under forest is as follows :

		Acres
Chikmagalur	..	47,273
Mudigere	..	80,803
Kadur	..	665
Tarikere	..	38,338
Koppa	..	25,210
Narasimharajapura	..	71,490

The forests abound in wild game also particularly Bisons, Panthers, Lepards, Wild boar Elk, Antelope, Flying Squirths, etc., though Elephants are also seen occasionally.

The rivers and tanks are a good source for fish particularly Kuchinamurl (Ophiocephalus Striatus), Bili Korava (Ophiocephalus punctatus), Bali (Silurus), Havu (Macrognatus), etc., It is particularly interesting to note that fishes near Sringeri Math and other sacred places have almost become tame and some of them have been adorned with ornaments.

For administrative purposes, the District has been divided into two Revenue Sub-divisions and 7 Taluks. Chikmagalur Sub-division consists of (1) Chikmagalur and (2) Mudigere Taluks, and Tarikere Sub-division consists of (1) Tarikere, (2) Kadur, (3) Koppa, (4) Narasimharajapur and (5) Sringeri Taluks. Narasimharajapur and Sringeri which were Sub-taluks till recently been converted into full fledged Taluks.

History

The antiquity of the District goes back to the period of the great epics, *viz.*, Ramayana and Mahabharata. Particularly Sringeri, the chief seat of Saiva Brahmanism takes precedence and a place of honour in its claim to antiquity. As mythology goes, its name was Rishya-Sringa-giri, named after the son of the great hermit Vibhandaka Rishya-Sringa, who was born here without a natural mother and reference about whom is made in the Balakanda of Ramayana.

A lofty hill, Sakunagiri, near Sakrepatna is associated with the omens (Sakune) that Hanuman obtained when bringing the medicinal herb Sanjivini for reviving Lakshmana who had been wounded by Ravana, the King of Lanka.

Hiremagalur also known as Bhargavapura formerly, is said to be the scene of the famous Sarpa Yaga (Serpent Sacrifice) performed by Janamejaya (the Monarch to whom the Mahabharata is recited) in revenge for the death of his father Parikshit (son of Abhimanyu) by serpent bite. Here there is a stone pillar, with a flame shaped head, which is said to have been the Yupa Stambha (sacrificial post) at the time of the sacrifice. There are also some inscriptions to show that Hiremagalur was an Agrahara in the 9th Century when Gangas ruled.

Turning to the later period but anterior to the rise of Hoysala power, the ruined city of Halasur near Lakkavalli is said to be the site of the old city of Ratnagiri

founded by Vajra Makunta Raya. Sakkarepatna is said to have been the capital of famous Kings, chief of whom was Rukmangada of Mahabharata fame. There is a story that the towns Hiremagaluru (elder daughter's town) and Chikmagalur (younger daughter's town) have derived these names as they were bestowed in dowry on the princesses of this house. But this story is contradicted by another which says that these two places were formerly known as Piriyamuguli and Kiriya-muguli having derived these names from the word 'Muguli' (name of tree known botanically as Acacia Suma).

The famous Sringeri Matha was established by Sankaracharya in the 8th Century.

These western portion of the District appears to have been under Kadambas with part of the frontier first under Alupa rule and then under Santara kings of Pomburcha (Hombucha or Humcha, Shimoga District). Santara kings had extended their territory southwards as far as Kalasa with their capital at Sisila or Sisukali in Mudigere Taluk which was later on shifted to Karkala in South Kanara. They were for some time feudatories of the Chalukya kings. The rest of the district was ruled by Gangas, as proved by several inscriptions.

Gangas were succeeded by Hoysalas (11th to 14th Century) whose origin started from this District only, actually from Sosevur or Sasakapura identified with the present village Angadi, South of Mudigere. Here the temple of Vasantamma represents the scene of the incident with the tiger which transformed Sala into Hoysala. The Hoysala Kings had their capital at Dorasamudra (Halebid, Hassan District).

Then came the Vijayanagar Kings. Under their empire, the West of the District, excepting Sringeri (which was an independent estate) was mostly under Karkala chiefs ; South was under Aigur chiefs of Hassan ; the North—East was possessed by Basavapatna or Tarikere pallegars.

In the 17th Century, the greater part of the District was overrun by Shivappa Nayak of Ikkeri or Bednur. The Vijayanagar representative, Sri Ranga Raya who submitted to his protection was established in the Government of Sakkarepatna, Belur, and the neighbourhood. Meanwhile, the Basavapatna territories had fallen a prey, first to the forces of Bijapur, and then to those of Moghals and in 1687 were absorbed in the Province of Sira.

Between 1690 and 1694, Rajas of Mysore occupied the South of the District. They entered into a treaty with Ikkeri, by which they retained all their conquered area excepting Aigur and Vastara.

Haidar Ali took possession of Sira in 1761 and in 1763 extended his terrain over the whole of the District by waging a war against Bednur and capturing the Rani of Ballal-Rayanadurga, where she had fled. After Tipu Sultan's downfall, the ancient Royal line of Mysore Rajas was restored and this District formed a part of the Nagar Rayada or Subayana. In 1830 Tarikere Pallegars led by Rangappa Nayak joined the insurgents in the North of Bababudans and seized the forts of Kaldurga and Kamandurga but they were put to flight in 1831. Then the Government was assumed by the British, this territory forming part of the Nagar Division.

In 1863, this District was carved out with its chief town first at Kadur but shifted later to Chikmagalur. In 1882, the limits of the District were extended by attaching to it Hassan Sub-Division consisting of Arsikere Belur, Hassan and Manjarabad. On restoration of the Hassan District in 1886, the District was restricted to its present limits. In 1948, this District became a part of India, with the merger of all princely States, and now is a district in the reorganised Mysore State of the Indian Republic.

There are several attractive places in the District from religious, historical or cultural points of view. Devanur, where Lakshmesha wrote the Kannada Jaimini Bharat is one of them.

The People and their Social Conditions

The District has a total population of 595,849 according to 1961 Census, of which 89,465 reside in the Urban areas of Ajjampur, Birur, Chikmagalur, Kadur, Koppa, Mudigere, Narasimharajapura, Sringeri, Tarikere and 506,384 reside in Rural areas. Even the Urban areas have more or less a rural outlook.

Majority of the people depend on agriculture with subsidiary occupations. The weekly markets chief of which are the one at Chikmagalur, Pura, Birur and Tarikere serve not only the economic needs of the people but also bring about communal unions and social contacts among the people.

A number of fairs (jatras) are also held annually at several places. The principal fairs are Shri Durgamma Jatra at Arthragatta (Kadur Taluk) held in February, Sri Mallikarjunaswamy Car festival at Pura (Kadur Taluk) in March, Shollapur Jatra once in two years (Kadur Taluk), Navarathri Mahotsavam at Sringeri in October, etc. These fairs are largely attended. Besides their religious importance, they also provide entertainment, and a change in the simple daily routine of the village folk.

Particular mention has to be made of Dattatreya Peetha in the Baba Budans. This village situated at an altitude of nearly 6,000 feet, above sea level derives its name from the presence of a cave at a distance of nearly $1\frac{1}{2}$ miles by walk, where according to the Hindus, the throne of Dattatreya is said to exist but the Mohammadans claim it to be the tomb of Baba Budan. This part of the Baba Budans is therefore a place of pilgrimage to both Hindus and Mohammadans.

The people are a hardy lot and their needs being few, the villages are mostly self-sufficient. Their staple food consists of Rice and the poorer classes eat Ragi.

Medical, Public Health and Animal Husbandry

The achievements during the first two Five-Year Plan periods are :

	1956–57	1960–61
Number of Medical Institutions—		
(*a*) Hospitals	N.A.	1
(*b*) Dispensaries	N.A.	9
(*c*) Bed Strength in Hospital	63	107
(*d*) Number of persons treated	96,440	1,57,453
Number of medical personnel—		
(*a*) Doctors	8	17
(*b*) Nurses, etc.	10	10
Number of Health Units—		
(*a*) Primary Health Centres ..	..	6
(*b*) Number of persons treated	..	21,67,813
Urban and Rural Water Supply Schemes.	..	4 wells

The District Health Officer is in charge of the Health Organisation of the District. The Major Hospitals at the Headquarters, *viz.*, Mallegowda General Hospital and Sri Lachaiah Setty Maternity Hospital are under the control of the District Surgeon.

Major part of the District being in Malnad area, Malaria was taking a heavy toll till recently. But now due to the Malaria Eradication Scheme ; the scourge has practically disappeared.

The following particulars as they stood at the end of 1960 relating to all medical institutions including those run by local bodies will help us in getting an idea of the medical facilities existing in the District.

1. Number of medical institutions—

A. (1) Hospitals	8	
(2) Dispensaries	43	
Total ..	51	

	Hospitals	*Dispensaries*	*Total*
B. (1) General ..	4	37	41
(2) Women ..	4	6	10
C. (1) Urban ..	2	..	2
(2) Rural ..	6	43	49
D. (1) Government ..	4	12	16
(2) Local Bodies ..	4	31	35

2. Average population served per Institution.	11,683.3
3. Average area served per Institution in Sq. miles.	54.6
4. Sanctioned bed strength:— ..	267
(*a*) Men	109
(*b*) Women and Children ..	158
5. Indoor patients—	
(*a*) Total admitted	8,863
(*b*) Daily average	271.2
6. Outdoor patients—	
(*a*) Total new patients attended. ..	6,68,993
(*b*) Daily average	3,032.1
7. Parturition cases	7,257
8. Surgical operations	6,491
9. Doctors employed:—	60
(*a*) Males	49
(*b*) Females	11
10. Laboratory work at Mallegowda General Hospital.	21,476
11. T. B. Clinic at—	
(*a*) Sanctioned bed strength ..	10
(*b*) Number of patients treated—	
(i) Indoor	275
(ii) Outdoor	811

12. Radiological Department cases .. 3,955

In Indian Medicine there are 10 Ayurvedic and 2 Unani Dispensaries in the District.

Like other Malnad areas the cattle here have a shunted growth though fodder is available in plenty. The breed improves as we move from West to East and the best cattle in the District Would be seen in the eastern tracts of Tarikere and Kadur Taluks.

The following statistics regarding Animal Husbandry relating to the first two Five-Years Plan periods may prove useful —

	1956-57	1960-61
Number of Veterinary Hospitals and Dispensaries.	21	26
Number of breeding Bulls .. distributed.	4	..
Artificial inseminations done ..	122	666
Number of animals treated against various diseases.	50,048	25,897

The common cattle diseases are the foot and mouth diseases, the throat disease (Anthrax) and rinderpest.

Agriculture and Irrigation

Along the South of Baba Budans is a rich tract of well watered black cotton soil. The plains near Chikmagalur and Hiremagalur extending towards Belur are specially rich in this soil. Such soil is also found near Birur in Kadur Taluk and Sivane and Ajjampur in Tarikere Taluk. The Western parts of Tarikere are sandy and gravelly. The valleys in Kadur Taluk are well adopted for the growth of coconut.

Food crops are raised in 3,34,000 acres and non-food crops in 1,27,000 acres. The principal crops grown in the District and the area under each is :

1.	Paddy ..	1,08,000
2.	Ragi ..	78,387
3.	Jola ..	39,226
4.	Coffee ..	84,467
5.	Coconut ..	25,688
6.	Arecanut ..	12,445
7.	Cardamom ..	11,333
8	Fruits and vegetables	21,512

The maidan Taluk of Kadur and part of Tarikere are best suited for commercial crops. So also Chikmagalur to some extent. Plantations and other crops are best cultivated in the Malnad tracts of Mudigere, Koppa, Sringeri and Narasimharajapura. Fruits and vegetables are grown much in Maidan Taluks. Cardamom grows wild in Malnad and is also systematically cultivated in many estates and in some arecanut gardens in Koppa. Coffee is cultivated in this District more extensively than in any other in the State.

Nearly 21,580 acres are being irrigated by Government canals, 50,101 acres by tanks and 468 acres by wells.

The following particulars will indicate the progress of irrigation at the end of the first two Five-Year's Plan periods.

	1956-57	1960-61
Major and Medium Irrigation Projects undertaken.	1 (Major)	1 (Medium)
Minor Irrigation works (Tanks constructed and restored).	70	188
Area brought under irrigation	9,758 Acres	19,330 Acres

An Agricultural Research Station for Cardamom has been started at Mudigere in 1957. There is a Coffee Research Station at Balehonur. There are two Seed Multiplication Farms one at Mudigere and the other at Lingadahalli in Tarikere Taluk, which also serve as demonstration farms. There are several schemes for encouraging development of Cashewnut, Cardamom Pepper and Arecanut areas by the supply of seeds, seedlings and cutting and seednuts to the growers. Groundnut crops has also been introduced in the Taluks of Chikmagalur, Kadur and Tarikere. Schemes to fight pests like Coffee Stem Borer scheme, Kole Roga Control Scheme, Anaberoga Control Scheme have also been introduced.

Under the Compost Development Scheme, Urban Compost is being prepared by 9 Municipalities. Rural Compost Programme consists of (1) preserving farmyard manure scientifically, (2) preparing Rural Compost Manure, (3) urine composting in Schools and (4) Night-soil composting by Panchayats.

Supply of fertiliser mixtures, to the extent of nearly 10,000 tons per annum is being attended to by Co-operative Societies and private firms.

The achievement in the field of agriculture at the end of the first two 5 years' Plan periods are :

	1956–57	1960–61
Total food production (in lakh tons).	0.90	1.53
Area brought under cultivation	1,91,251 Acres	2,21,960 Acres
Improved seeds distributed ..	134 Pallas	18 Pallas
Manures and Fertilisers distributed.	1,026 tons	1,202 tons
Urban and Rural Compost prepared.	7,170 tons	38,796 tons

	1956-57	1960-61
Area protected from pests and diseases.	3,420 Acres	6,865 Acres
Area brought under Japanese methods of cultivation.	13,287 Acres	31,104 Acres
No. of landless and other poor people granted lands.	2,688	4,330
Area of land thus granted ..	10,964 Acres	20,542 Acres

The ruling prices of important agricultural commodities during 1959-60 were :

Month	Commodity and price in Rupees							
	Rice			Jowar	Ragi	Gram	Avare	Horsegram
	Fine	Medium	Coarse					
April ..	25 to 27	22 to 23	17	12	11 to 12	28	22	18
May ..	19 to 22	17 to 20	..	12	11 to 12	24 to 25	17 to 18	15
June ..	..	..	..	..	12	..	..	..
July ..	22 to 24	20	18	12 to 13	12	23	17 to 18	16 to 17
August ..	..	..	..	..	..	..	..	..
September ..	26 to 29	19 to 20	..	12	14 to 15	23	18	16 to 17
October ..	23 to 25	20 to 22	..	13 to 14	14 to 15	..	17 to 18	16 to 17
November ..	22 to 24	20 to 22	..	20 to 21	14 to 15	23	17 to 18	16 to 17
December ..	..	..	..	..	..	..	..	..
January ..	..	..	..	..	..	..	..	..
February ..	..	..	..	..	..	..	..	..
March ..	25 to 27	19 to 22	16 to 17	..	13	24	..	12

Education and Literacy

In the field of Education there has been some advancement during the two years' Plan periods as can seen from the following information :

		1956–57	1960–61
1.	Number of Educational Institutions :—		
	(*a*) Colleges		1
	(*b*) High Schools (including Higher Secondary and Multi-purpose).	14	17
	(*c*) Middle Schools ..	59	59
	(*d*) Primary Schools (including Pre-primary and Nursery Schools).	741	929
	(*e*) Technical Institutions ..	..	1
2.	Total Number of Students ..	43,834	63,452
3.	Total Number of Teachers ..	1,557	1,975
4.	Number of Students given educational concessions like Scholarships, Free-ships, etc.	150	222

In 1962, there are 25 High Schools in the District giving a ratio of one to 23,800 population. The average area served by each High School comes to 108.92 Square Miles.

The percentage of literates in the District has increased from 22.9 in 1951 to 27.5 in 1961. The literacy percentage is highest in Sringeri Taluk, being 38.5 and lowest in Kadur Taluk being 24.2. The percentage of literates in Urban areas only comes to 45.9 for the District. Sringeri tops in the percentage of Urban literates with 61.4 and Birur has the lowest percentage of Urban literates with only 34.1.

Occupations, Manufacture and Trade

With the name of the District stands associated the word "Coffee" because it was not only the first to introduce coffee in South India but also one of the leading Districts in the country in its production. So work in coffee Estates is one of the major sources of income in the District. The Mysore Coffee Curing Works Ltd., Chikmagalur, has been set up as a joint stock company managed by a Board of Directors of whom three are nominated by the Government. As agents to the Coffee Board, the unit receives coffee from the growers, cures and stores the same on behalf of the Coffee Board. The concern also manufactures steamed bonemeat which is used by the planters as manure in the Estates.

Besides Agriculture, the most important economic activity relates to Horticulture and Forests. The major portion of the District being mountainous with thick forests of Teak, Beete, Honne, Bamboo, Sandal-wood, etc., most of the industries thriving in the District are associated with forests and their produce. Rattan and Lacquerware centres at Chikmagalur are the famous cottage industries. Smithy and Carpentry Centres are spread over a major part of the District. With a view to impart training in modern techniques of production, a model carpentry and smithy centre has been started at Chikmagalur.

There are a number of saw mills in Birur, Chikmagalur, Tarikere and other places.

There are about a 1,000 handlooms working in the District of which nearly half have come into the Co-operative field.

To overcome the difficulties of small scale industries, two industrial Estates, one at Chikmagalur and another at Kadur have been proposed to be developed during the Third Five-Year Plan period.

At the end of the Second Five-Year Plan period (1960–61) the rural Industrial Co-operatives have increased from 10 in 1956–57 to 40 in 1960–61 in number.

Iron ore and other minerals are also being worked in the western parts chief of which are near Kolletgiri and Kemmangundi.

There is considerable scope for the expansion of the Bee-keeping industry, particularly in the Malnad and Semi-malnad areas.

In Tarikere and Kadur Taluks, area under fruit and vegetables has shown considerable increase in recent years. They produce oranges of quite a good quality.

The diagrams on the facing page show the distribution of population among workers in 9 categories and non-workers both for the State and the District.

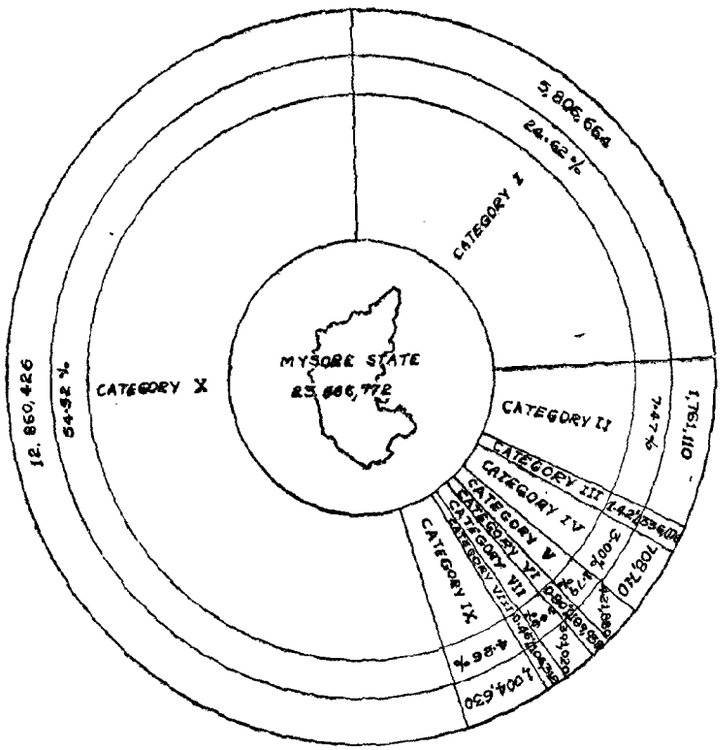

MYSORE STATE, 1961

Population classified by nature of work

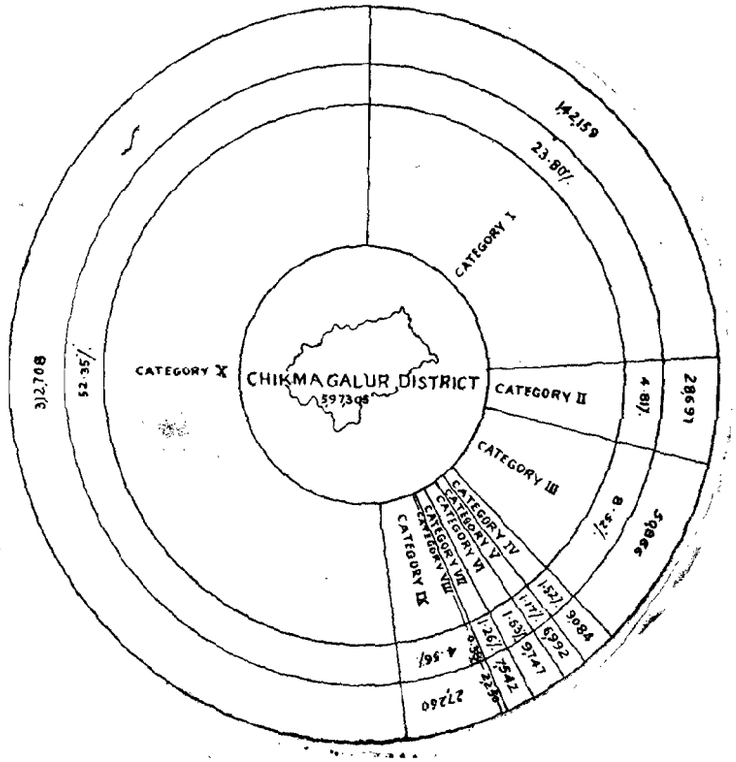

CHIKMAGALUR DISTRICT, 1961

Population classified by nature of work

Communications

The Southern Railway from Bangalore running to Poona and Shimoga touches Kadur, Birur, Tarikere on Shimoga Section, and Kadur, Birur and Ajjampur and onwards on Poona line towards Chitradurga District. From Kadur the District Headquarters is connected by road. The distance between Kadur and Chikmagalur is 24 miles by road.

The total length of the roads in this district is 1001–1½ miles, the entire length being incharge of the Public Works Department.

Out of the total length of 1001–1½ miles in charge of the P.W.D. 31-5 miles are concrete, 161–½ miles black topped, 508.7 water bound macadam and 183.3 are of other kinds of surface road and 116–2 miles consists of natural soil.

The classification break up of these 1001–1½ miles of roads is :

State Highways	..	140-5½ miles
Major District Roads	..	443.0 Miles
Other District Roads	..	283.6 miles
Village Roads	..	133.6 miles

Land Tenures and Land Reforms

The two systems in which the land tenures in the District could be divided were (1) Ryotwari and (2) Inams including Jahgirs, Jodi and Khayamgutta villages. In the former category there was no intermediary between the Government and the Cultivator whereas in the latter there used to be the 'Inamdar' thus reducing the position of the cultivator to that of an ordinary tenant, generally a tenant-at-will, subject to rackrenting and ejection at the pleasure of the 'Inamdar'.

Some of the Inams constituted of whole villages while others consisted of a few specified lands in a village. The latter were called Minor. The whole Inam villages fell into three categories, *viz.*, (1) Sarvamanya villages free of all demands excepting local education and other cesses on the recorded value recovered from the holders ; (2) Jodi villages with a light assessment consisting of the original Jodi and the quit rent, if any, imposed during the Inam settlement and cesses, and (3) Khayamgutta villages paying Khayamgutta with cesses on it. One special peculiartiy of the Khayamgutta Inams were that they were heritable and also transferable.

There were in all 5 classes of Inams as follows ;

I. Personal Inams—

(*a*) Inams for personal benefit.

(*b*) Brahmadaya Inams including Agrahar Inams.

II. Religious (Devadaya) and Charitable (Dharmadaya) Inams.

III. Kodagi Inams for maintenance of wells and tanks.

IV. Service Inams :

(*a*) Miscellaneous Service Inams (such as Deshpande, Deshmukhi, Desh kulkarni, etc.)

(*b*) Inams to artisans and other for service rendered to the village community.

(*c*) Village Service Inams.

V. Miscellaneous Inams comprising of grants for miscellaneous Police, Revenue and Commercial services as distinct from village service.

As the conditions prevailing in the Inam villages were not conducive to the general development, not only in the condition of the tiller but also in the progress of cultivation, two Committees were set up in 1915 and 1916 to enquire into these Inams. But as the deliberations of these Committees did not lead to any useful results, a Commission of seven members was set up in July, 1918. Government considered the recommendations made by this Commission and also heard the case as put forth by the Inamdars and passed orders on 2nd July, 1925 and 22nd July 1927 to alleviate the grievances put forth on either side. In 1928 the Mysore Land Revenue Code was amended so as to implement the recommendations made and orders contained, in the above two Notifications. By these amendments the rights of Kadim or permanent tenants were protected even when the principal's rights were forfeited, rules for drawing presumption of permanent tenancy were elaborated guaranteeing some security to long standing tenants and tenants carrying out improvements of more or less a permanent nature, orders passed by Inamdars holding a Commission under Section 99 of the Land Revenue Code were made appealable and in general an attempt was made to secure for the tenants in Inam villages,

rights similar to those of Registered Occupants under Government.

But in spite of these measures the rift between Inamdars and their tenants did not get narrowed down. The insecurity among tenants continued to be there and the Inamdars were complaining of irregular payment of rent by tenants. This rift led to frequent litigation and so an Inam Commission consisting of officials and non-officials was set up in 1932, to enquire into the facts and make necessary recommendations. The chief recommendations of this Commission were to enlarge the superintendence of Government over these villages by introducing survey and settlement without waiting for the Inamdar's consent ; entrusting the work of collection of Revenue, annual jamabandi, etc., to Government employees ; enlarging the scope of taking over villages under Government management ; extending the rules for granting remissions for failure of rains, to these villages ; acquiring by Government power to extinguish the Inam tenure of villages when the Inamdars relinquish their rights, etc.

On the basis of these recommendations necessary amendments to the Land Revenue Code were effected in 1939 and 1940. The 'Alienated Villages Purchase Act' enabling Government to purchase an alienated village at the request of the holders at a price agreed to by the latter, was also passed in 1944.

In spite of these steps, the expected improvements in the condition of the inam villages did not materialise. The Inamdars also did not take advantage of the act of 1944, in selling their Inam villages. The amenities provided by Government and the District Boards did not reach the Inam villages. The tenants continued to suffer many of the handicaps and disadvantages they faced before the introduction of these reforms. Considering all these factors, a Committee was set up in 1948 for the revision of the Land Revenue system in the Old Mysore State. The main recommendations of this Committee were, the outright abolition of the Inam tenure on payment of compensation to the Inamdars; to vest occupancy rights in the permanent tenants, Kadim tenants and tenants at will, by recovering occupancy price from the tenants falling in the latter two categories ; paying reasonable compensation for the resumed charitable and religious Inams so as to ensure that there would be adequate income for the normal expenditure of those Institutions, etc.

As a result of the enquiry and recommendations of this Committee, the State Government have passed the Mysore Personal and Miscellaneous Inams Abolition Act of 1954 and the Mysore Religious and Charitable Inams Abolition Act of 1955. The work of resumption of these Inams and payment of compensation is in progress. Some provisions in the Mysore Personal and Miscellaneous Inams Abolition Act were amended by an amendment Act of 1958.

Another problem that was inviting the attention of Government was the improvement in the condition of tenants at large including those in Inam villages. Before the enactment of the Mysore Tenancy Act, 1952 the rights of tenants were regulated by the Mysore Land Revenue Code, 1888. According to this Act there were three classes of tenants, *viz.*, (1) Kadim tenant in Inam Lands paying only land revenue but with permanent rights ; (2) Permanent tenants holding land for more than 12 years, or recognised as such by contract or exercising the right of transfer and (3) tenants at will. The lot of the tenants, particularly the tenants-at-will was so insecure that the Government had to intervene by passing the Mysore Tenancy Act, 1952 which guaranteed the continuance of all the tenancies for at least a period of 5 years from the date of appliction of the Act. It restricted the right of resumption of land by the landlords on grounds of personal cultivation from all tenants in continuous possession for a period exceeding 12 years before 1st April 1951. The maximum rent was also stipulated at one half of the produce. However steps were taken to see that the cultivation did not suffer due to the neglect of tenants by vesting powers of ejectment by landlords in cases of subletting of subdividing lands, leaving the lands fallow, failure to pay rent, causing destruction or permanent injury to the land, using lands for purposes other than agriculture, etc.

This Act after its introduction as an experimental measure in certain areas in 1952 was extended to the whole State excepting Bellary in 1954 and to Bellary in 1955.

Certain amendments to this Act were being considered when the reorganisation of States took place.

On Reorganisation of States, the whole problem had to be viewed from a broader angle as different laws were in force in the various integrated areas. So in order to regulate the land tenancies and also to consider the feasibility of having a common law for the New State of Mysore, a Committee was set up in 1957. The Committee made several recommendations including conferment of ownership on tenants in certain cases, restricting the powers of resumption of land by landlords, putting a ceiling on the possession of land, etc.

A land reforms bill drafted generally on the basis of the recommendations was introduced in the Legislature in November, 1958. The bill as modified by the Select Committee was passed by both the houses of Legis-

lature in 1961 and has received the President's assent. The State Government has not yet notified the date from which this comes into force.

Houses and Households

According to the Census of 1961, the total number of houses and households is 1,09,345 and 1,12,799 respectively. This gives an average of 39 houses and 40 households per Sq. mile. The average number of inmates works out to 5 per house.

The population is scanty on the western side. Insalubrity of climate and inaccessibleness of the country due to forests, etc., appears to be the main reason. The villages are also scattered with isolated homesteads. In the extreme West each village and for the matter of that sometimes each home situated in heart of Malnad is a unit in itself. Only of late, with the establishment of several coffee Estates and provision of some of the modern amenities like roads, electricity, etc., has there been some betterment in the living conditions, and thereby some increase in the number of houses and households are seen.

However, as we move eastwards we come across a more easily traversable country and hence there is a gradual change in the general appearance of the villages. Isolated Homesteads or small clusters of houses make room for bigger clusters of houses and as we move further East to the Tarikere and Kadur Taluks, we will come across villages with all the houses clustered together.

On account of heavy rainfall, almost all the houses have tiled or thatched roofs with cattlesheds separated from the living rooms. Only to the extreme east of Kadur we will come across mud roofed houses.

The following Table will give Talukwise Distribution of Houses, Households and Population.

District/Taluk	T R U	Area in Sq. Mls.	No. of houses	No. of Households	Population	Average No. of house per Sq. Mls.	Average No. of Households per Sq. Mls.	Average No. of Persons per households	Average population per Sq. Mls.
1	2	3	4	5	6	7	8	8	10
CHIKMAGALUR	T	2823.5	1,09,345	1,127,99	597,305	39	40	5	211
DISTRICT	R	2806.7	93,459	96,588	507,833	33	34	5	5,325
	U	16.8	15,886	16,211	89,472	946	964	6	180
Chikmagalur	T	637.2	21,122	28,199	142,348	33	40	5	222
	R	634.4	21,763	22,699	112,095	33	35	5	177
	U	2.8	5,359	5,500	30,253	1,913	1.964	6	10,801
Kadur	T	537.5	26,660	26,767	151,667	50	50	6	282
	R	534.0	22.571	22.587	129,345	42	42	6	242
	U	3.5	4,089	4,180	22,322	1.168	1,194	5	6,378
Tarikere	T	470.9	20,836	21,775	117,097	42	46	5	249
	R	468.2	17.235	18,149	95,802	37	47	5	205
	U	2.7	3,601	3,626	21,295	1,333	1,343	6	7,887
Koppa	T	348.4	10,803	11,859	62,806	31	34	5	180
	R	347.8	10,753	11,227	59,400	31	32	5	171
	U	0.6	590	632	3,406	983	1,053	5	5·677
Narsimharaja Pura	T	311.0	6,088	6,236	33,434	20	20	5	107
	R	308.0	5.170	5,316	28,304	17	17	5	92
	U	3.0	918	920	5,130	306	306	6	1,710
Mudigere	T	438.4	15·504	15,524	75,173	35	35	5	171
	R	435.7	14,772	14,785	71,450	34	34	5	163
	U	2.7	731	739	3,723	271	274	5	1,379
Sringeri	T	80.1	2,332	2,439	14,780	29	30	5	184
	R	78.6	1,734	1,825	11,437	22	23	6	146
	U	1.5	598	614	3,343	399	409	5	229

Local Bodies

There are 9 Town Municipalities functioning in this District. They are all governed by the Mysore Town Municipalities Act, 1951. Details regarding the area and population covered by each of these municipalities and the number of Councillors to be elected for each of these Municipalities are indicated in the statement below :

Sl. No.	Name of the Municipality	Area in Sq. Miles	Population covered	No. of Councillors
1.	Chikmagalur ..	3.0	30,253	20
2.	Tarikere ..	2.50	21,295	20
3.	Kadur ..	1.00	10,781	15
4.	Narasimharajapura	2.00	5,108	15
5.	Birur ..	2.50	11,541	15
6.	Koppa ..	0.56	3,406	15
7.	Sringeri ..	1.5	3,343	15
8.	Mudigere ..	2.7	3,723	15
9.	Ajjampura ..	0.76	5,675	15

Village Panchayats

There are 196 Panchayats in the district. They are governed by the Mysore Village Panchayats and Local Boards Act, 1959. The income and expenditure of these Panchayats are as follows :

Taluks	Income	Expenditure
Chikmagalur ..	61,234.70	42,703.91
Tarikere ..	73,645.85	38,608.98
Narasimharajapura ..	39,679.10	23,874.97
Sringeri ..	15,104.99	3,272.09
Koppa ..	58,587.24	34,794.76
Mudigere ..	93,428.83	60,914.43

Information for Kadur Taluk is not available.

Source : Deputy Commissioner, Chikmagalur District.

Co-operation

As in 1961, there were 358 Co-operative Societies with a coverage of 50 per cent of the rural families. The number of Societies under each category is as follows :

1.	Central Bank	1
2.	Agricultural Credit Societies ..	201
3.	Non-Agricultural Credit Societies ..	27
4.	Primary Land Mortgage Banks ..	8
5.	Marketing Societies	8
6.	Consumers Co-operative Stores ..	32
7.	Weavers' Co-operative Societies ..	6
8.	Housing Societies	11
9.	Others	64
		358

The achievements at the end of the first two Five-Years' Plan periods are :

	1956–57	1960–61
Number of Co-operative Societies	360	358
Total membership ..	22,327	50,785
Deposits held by Societies ..	155,785	437,000
Loans issued ..	1,590,000	4,430,000
Percentage of Rural Families covered.	27.6%	50%

The District Co-operative Bank at Chikmagalur is the financing agency for short and medium term loans. It has a membership of 122 and a working capital of Rs. 33,48,000. The loans outstanding amount to Rs. 30,63,000. The Bank has no other branches.

Nearly thirty thousand families of agriculturists and agricultural labourers have been brought under Co-operative fold, which means about 50.3 per cent of the agricultural population has been covered by these Societies.

Fourteen small sized, 6 big sized, and 5 Godowns have been sanctioned for the District. Of these 4 small sized and 4 big sized godowns are also built and the remaining are under various stages of completion. Besides these Agricultural Societies have 24 godowns, Non-agricultural Societies have 1 godown and Marketing Societies have 10 godowns.

It will be seen from the above figures that bulk of the Societies are from the Agricultural and Non-agricultural Credit side. An idea about their working during 1960–61 can be had from the following particulars:—

		Agricultural Credit Societies	*Non-agricultural Credit Societies*
		Rs.	Rs.
1.	Number of Societies registered and functioning.	201	27
2.	Number of Members ..	29,500	5,100
3.	Share capital ..	10,37,000	2,12,000 (paid up)
4.	Deposits ..	2,03,000	1,30,000
5.	Borrowing ..	29,54,000	21,000
6.	Loans issued ..	31,84,000	7,26,000
7.	Loans outstanding ..	32,91,000	1,82,000
8.	Working capital ..	41,94,000	2,19,000
9.	Overdues ..	7,87,000	33,000
10.	Net profits ..	34,000	21,000

Administration

The District with its headquarters at Chikmagalur consists of 7 taluks and is divided into two sub-divisions.

Sl. No.	Name of Sub-Division		Taluks	Area in Square Miles
1.	Chikmagalur	1.	Chikmagalur	637.2
		2.	Mudigere	438.4
2.	Tarikere ..	1.	Tarikere	470.9
		2.	Kadur	537.5
		3.	Koppa	348.4
		4.	Narasimharajapura	311.0
		5.	Sringeri	80.1

For administrative purposes the District is in Mysore Division.

Law and Orders

For purposes of law and order the District Superintendent with his headquarters at Chikmagalur is the Head of Police. He is in overall charge of the District. He is assisted by a Deputy Superintendent of Police who is in charge of Chikmagalur Sub-Division consisting of two circles, *viz.*, Tarikere and Chikmagalur Circles while Koppa circle is in charge of the Superintendent himself.

The administrative set up of the Police Department in the District is as follows :

Name of Circle	Name of Station	Name of out post
Chikmagalur	1. Chikmagalur (Town)	
	2. Chikmagalur (Rural)	Jakkanahalli
	3. Aldur	
	4. Mudigere	
	5. Banakal	
Tarikere	1. Tarikere	Lingadahalli
	2. Ajjampura	Antharghatta
	3. Kadur	Sakrepatna
	4. Birur	
	5. Yagati	Kunkanodu
Koppa	1. Koppa	Hariharapura
	2. Sringeri	Jayapura
	3. Narasimharajapura	Balehonnur
	4. Kalasa	
	5. Lakkavalli	Shivane

ADMINISTRATIVE STATISTICS

APPENDIX I—A

CLIMATOLOGICAL TABLES

Station: Chikmagalur

Lat 13. 14' N
Long 75. 27' E Height
above M. S. L. 2917
Based on observation from 1931 to 1940

Month		Pressure	Air Temperature									
					Mean (of)		Mean (of)		Extreme			
		Mean at Station level	Mean Dry Bulb	Mean Wet Bulb	Daily Maximum	Daily Minimum	Highest in the month	Lowest in the month	Highest recorded	Date and year	Lowest recorded	Date and year
1		2	3	4	5	6	7	8	9	10	11	12
		mb.	°F.	°F.	°F.	°F.	°F.	°F.	°F		°F	
January	I	..	64.0	59.6	80.9	58.4	85.5	53.1	89	14 1931	53	4 1935
February	I	..	64.7	61.6	84.3	60.1	88.1	55.4	90	27 1934	52	1 1940
March	I	..	67.2	63.8	87.5	62.8	92.1	58.4	95	31 1934	54	12 1940
April	I	..	70.1	67.9	8.73	66.1	95.7	67.8	94	8 1933	60	11 1938
May	I	..	71.0	68.8	84.6	67.1	91.1	83.5	93	6 1936	60	17 1931
June	I	..	86.6	67.7	76.9	65.8	84.1	63.2	91	2 1939	61	8 1933
July	I	..	67.5	68.9	73.1	65.4	78.4	63.5	81	2 1932	62	31 1939
August	I	..	67.3	66.7	74.0	65.4	79.4	63.6	85	2 1932	62	4 days 1939
September	I	..	67.2	66.4	76.4	64.5	82.1	61.2	87	22 1936	56	24 1935
October	I	..	67.6	66.7	79.0	64.4	83.3	59.4	85	25 1937	57	19 1940
November	I	..	66.3	64.1	78.9	61.5	82.7	54.1	84	2 1931	50	10 1934
December	I	..	64.2	60.3	78.9	58.6	83.4	52.3	85	8 1938	47	6 1937
Annual Total	I	..	67.1	65.0	80.1	63.3	93.1	45.6	95	..	47	..
No. of years	I	..	10	10	10	10	10	10	10	..	10	

APPENDIX I—A—*contd.*

CLIMATOLOGICAL TABLES

Month		Humidity		Cloud Amount		Rainfall					
		Relative Humidity	Vapour Pressure	All clouds	Low clouds	Mean monthly total	Mean Number of rainy days	Total in wettest month with year	Total in driest month with year	Heaviest fall in 24 hours	Date and year
		13	14	15	16	17	18	19	20	21	22
		%	mb.	Tenths	of sky	in.		in.	in.	in.	
January	I	76	15.1	3.2	0.7	0.05	0.2	0.34 1934	0	0.31	10 1934
February	I	83	16.9	3.8	1.6	0.06	0.2	0.26 1933	0	0.26	28 1933
March	I	82	18.3	3.9	1.5	1.24	1.8	3.54 1936	0	2.31	20 1936
April	I	89	22.3	5.1	2.3	3.55	6.5	7.36 1931	1.23 1934	1.82	9 1938
May	I	89	23.2	6.7	4.6	4.15	6.0	9.68 1933	0.67 1939	2.73	29 1933
June	I	95	22.5	8.7	7.4	17.04	21.1	27.19 1938	8.35 1939	4.77	30 1938
July	I	97	21.9	9.5	7.5	34.59	28.3	46.53 1937	24.84 1931	6.60	10 1932
August	I	97	21.9	9.3	8.6	23.40	24.5	49.93 1931	11.84 1937	4.73	11 1931
September	I	96	21.6	8.5	6.8	7.68	16.0	13.50 1933	3.07 1940	2.16	29 1933
October	I	95	21.7	7.7	4.9	7.83	11.4	13.09 1939	1.29 1931	2.81	3 1937
November	I	88	19.1	5.3	1.5	2.84	4.7	8.30 1932	0.11 1935	2.20	7 1932
December	I	79	16.1	3.8	1.2	0.47	0.8	2.52 1937	0	2.24	13 1937
Annual Total	I	89	20.1	6.3	4.1	102.90	121.5	124.92 1940	87.50 1938	6.60	..
No. of years	1	10	10	10	5	10	10	10	10	10	..

APPENDIX I-A—*contd.*

CLIMATOLOGICAL TABLES

Month		Mean wind speed	Weather Phenomena — Number of days with: Precipitation .01" or more	Thunder	Hail	Dust Storm	Squall	Fog	Wind — Number of days with wind force: 8 or more	4—7	1—3	0
1		23	24	25	26	27	28	29	30	31	32	33
		m.p.h.										
January	I	3.2	1.0	0.4	0	0	0	9	0	0	24	7
February	I	2.6	0.6	2	0	0	0	12	0	0	18	10
March	I	2.6	3	5	0.06	0	0	11	0	0	18	13
April	I	2.3	9	12	0.8	0.6	0	12	0	0	12	18
May	I	2.2	10	12	0.6	0	0	7	0	0	18	13
June	I	2.4	25	2	0	0	0	7	0	0	21	9
July	I	3.5	30	0.4	0	0	0	7	0	1	25	5
August	I	2.6	29	0.6	0	0	0	5	0	0	19	12
September	I	2.2	21	4	0	0	0	12	0	0	20	10
October	I	1.9	17	7	0	0	0	14	0	0	16	15
November	I	2.3	7	2	0	0	0	12	0	0	25	5
December	I	2.7	1.9	0.6	0	0	0.4	4	0	0	25	6
Annual Total	I	2.5	155	48	2	0.6	0.4	112	0	1	241	123
No. of year	I	10	10	10	10	10	10	10			5	

APPENDIX I-A– *contd.*

CLIMATOLOGICAL TABLES

Month	Wind									Cloud				
	Percentage Number of days of Wind from									No. of days With cloud amount (All clouds)				
	N	NE	E	SE	S	SW	W	NW	Calm	0	1—3	4—6	7—9	10 over cast
1	34	35	36	37	38	39	40	41	42	43	44	45	46	47
January	0	2	8	60	9	0	0	0	21	12	7	6	3	3
February	1	1	6	46	7	2	2	1	36	11	3	3	5	6
March	0	2	6	39	4	5	1	1	41	12	4	5	4	6
April	2	4	4	13	7	1	2	7	59	4	5	7	6	8
May	5	1	3	6	2	5	16	19	42	1	4	9	8	9
June	3	3	2	3	7	16	26	10	30	0	0	3	6	21
July	4	1	1	3	6	11	33	23	19	0	0	1	6	24
August	6	2	2	2	4	5	23	19	37	0	0	1	8	22
September	5	5	3	5	3	7	17	19	35	0	2	5	9	14
October	1	5	6	23	3	5	5	4	48	1	3	7	7	13
November	1	3	13	56	8	2	0	0	17	3	5	7	11	4
December	1	1	10	60	8	1	0	1	19	9	7	7	5	3
Annual Total I	2	3	5	26	6	5	10	9	34	53	40	61	78	133
No. of years I					7							5		

APPENDIX I-A—*concld.*

CLIMATOLOGICAL TABLES

Month		Clouds: Number of days with Low cloud amount						Visibility*: Number of days with visibility				
		0	1—3	4.—6	7—9	10	Fog. 10	Upto 1,100 yds.	1,100 to yds. 2.5 mls.	2.5 to 6.25 mls.	6.25 to 12.5 mls.	Over 12.5 mls.
1		48	49	50	51	52	53	54	55	56	57	58
January	I	29	0	0	0	1	1	3	2	7	7	12
February	I	18	0	1	3	3	3	8	5	3	7	5
March	I	25	0	1	1	2	2	5	4	7	11	4
April	I	15	2	4	2	3	4	5	7	5	8	5
May	I	9	1	8	4	8	1	2	6	6	10	7
June	I	3	1	3	4	19	0	7	9	7	5	2
July	I	0	0	3	6	22	0	10	9	7	3	2
August	I	5	1	3	5	17	0	9	8	9	8	2
September	I	5	2	3	6	13	1	7	11	6	2	4
October	I	9	3	3	4	10	2	11	4	7	5	4
November	I	23	2	1	2	1	1	4	3	5	8	13
December	I	25	2	2	1	0	1	1.7	0.5	5	13	11
Annual Total	I	166	14	32	38	99	16	73	69	74	82	68
No. of years	I				5					4		

* Frequencies above 2.0 are given only in whole numbers.

Source :—Climatological Tables of India.

Table showing Mean Maximum and Highest, Mean Minimum and Lowest Temperatures in Headquarters Stations 1951-60
Chikmagalur District. Balehonnur Station.

Months	1951				1952				1959				1954				1955			
	a	b	c	d	a	b	c	d	a	d	c	d	a	b	c	d	a	b	c	d
1	2	3	4	5	6	7	8	9	10	11	12	13	14	15	16	17	18	19	20	21
January	81.7	59.5	85.0	54.0	82.3	58.6	85.0	52.0	82.4	58.3	91.0	55.0	82.3	58.2	84.0	56.0	81.4	60.0	84.0	56.0
February	85.4	59.8	91.0	55.0	85.2	61.2	89.0	56.0	86.5	60.3	90.0	56.0	81.6	60.3	89.0	57.0	86.7	63.3	90.0	60.0
March	89.3	63.8	92.0	59.0	88.0	61.6	92.0	57.0	90.5	64.9	94.0	61.0	88.1	60.4	90.0	61.0	87.4	64.4	91.0	60.0
April	87.3	66.7	93.0	62.0	81.9	63.8	93.0	57.0	87.7	66.1	92.0	62.0	88.0	65.7	92.0	63.0	88.1	66.0	93.0	63.0
May	85.7	67.2	91.0	63.0	84.0	66.0	91.0	60.0	87.6	67.9	93.0	62.0	85.5	64.7	88.0	62.0	88.3	66.4	89.0	61.0
June	75.0	65.6	83.0	64.0	75.9	65.8	83.0	64.0	82.4	66.8	91.0	63.0	77.3	66.3	89.0	63.0	76.4	65.9	81.0	61.0
July	73.9	65.3	82.0	63.0	73.0	65.5	79.0	64.0	74.7	64.7	83.0	61.0	71.9	64.7	75.0	61.0	74.0	65.1	81.0	57.0
August	74.3	65.4	81.0	61.0	72.0	65.2	75.0	63.0	73.6	65.7	81.0	62.0	72.8	65.1	79.0	63.0	72.6	65.0	76.0	63.0
September	79.4	65.4	85.0	61.0	78.0	63.0	83.0	58.0	76.8	65.0	81.0	63.0	74.5	64.6	79.0	63.0	78.0	66.1	85.0	64.0
October	79.9	64.9	85.0	61.0	77.5	63.9	83.0	55.0	79.2	65.8	83.0	64.0	78.2	62.0	83.0	59.0	78.4	65.1	81.0	60.0
November	80.9	65.2	85.0	59.0	79.9	56.8	85.0	57.0	80.3	61.1	84.0	53.0	79.0	57.0	83.0	53.0	78.7	59.4	81.0	54.0
December	79.3	56.9	85.0	52.0	79.3	61.0	84.0	5.70	80.3	56.4	83.0	54.0	79.6	59.2	83.0	54.0	78.0	57.6	80.0	54.0

Month	1956				1957				1958				1959				1960			
	a	b	c	d	a	b	c	d	a	b	c	d	a	b	c	d	a	b	c	d
1	22	23	24	25	26	27	28	29	30	31	32	33	34	35	36	37	38	39	40	41
January	85.0	87.7	84.0	54.0	80.8	57.8	83.5	52.0	81.14	58.46	86.00	55.40	82.40	59.72	86.18	55.40	85.52	60.40	89.96	56.48
February	84.0	59.5	90.0	56.0	84.4	62.3	88.6	57.1	84.20	61.16	88.52	57.92	86.36	61.52	98.06	58.46	82.22	60.26	80.42	59.02
March	92.0	64.4	93.0	61.0	87.8	63.2	91.1	58.5	88.16	64.76	91.94	61.52	90.32	64.40	93.92	61.60	89.98	63.86	91.40	59.36
April	88.6	67.1	93.0	63.0	89.5	67.3	93.6	63.5	87.62	67.10	91.23	62.96	89.06	67.82	93.56	64.58	86.90	66.52	92.12	63.32
May	81.8	66.1	85.0	63.0	86.4	67.3	92.5	62.6	83.66	68.36	87.98	66.02	87.08	68.00	96.08	63.68	84.56	67.82	92.48	60.98
June	79.3	65.1	81.0	64.0	78.4	67.1	83.5	63.0	79.88	66.20	86.18	62.42	78.26	66.20	82.94	63.06	75.74	66.02	80.42	63.86
July	72.0	64.2	95.0	62.0	72.4	65.5	79.0	62.5	72.32	65.66	80.06	64.44	71.42	65.30	77.00	62.60	74.66	66.02	84.38	64.58
August	73.0	64.5	79.0	62.0	73.1	65.3	77.2	62.1	74.30	66.21	80.06	64.58	75.04	65.66	80.42	64.58	72.50	65.48	79.52	62.96
September	74.3	64.2	81.0	63.0	77.1	63.0	81.5	59.0	75.74	64.94	80.24	60.78	75.02	65.66	80.96	64.08	75.56	64.94	80.96	63.86
October	77.0	63.7	81.0	58.0	79.9	65.7	83.2	63.7	79.16	66.14	83.12	60.44	79.52	64.04	84.92	60.98	78.98	63.14	83.48	57.56
November	78.4	63.2	81.0	59.0	79.2	63.0	81.5	56.5	77.34	62.60	82.58	58.46	79.52	63.50	82.04	57.38	77.00	62.60	80.42	55.05
December	79.1	58.0	85.0	53.0	80.3	60.8	83.5	57.6	79.52	60.26	82.94	56.48	79.88	40.26	84.56	55.94	80.78	59.74	83.48	50.54

Index—a. Mean Maximum b. Mean Minimum c. Highest d. Lowest.

Source—Director of Statistics in Mysore, Bangalore.

APPENDIX

RAINFALL AND

Months	Average rainfall during 1951–60		1951		1952		1953		1954	
	No. of rainy days	Monthly rainfall in mm.	No. of rainy days	Monthly rainfall in inches	No. of rainy days	Monthly rainfall in inches	No. of rainy days	Monthly rainfall in inches	No. of rainy days	Monthly rainfall in inches
1	2	3	4	5	6	7	8	9	10	11
District : Chikmagalur Station : Balehonnur										
January	..	0.5	..	..	0	0.14	0	0.02	0	00
February	0.4	1.2	..	..	1.50	1.50	0	0.00	0	00
March	1.3	22.0	2	0.53	0	0.00	0	0.00	2	2.29
April	7.2	139.2	6	3.84	10	6.29	6	2.40	10	9.18
May	8.4	150.2	13	8.43	8	2.55	1	0.49	5	4.40
June	20.4	479.8	24	17.88	21	13.53	11	15.36	24	18.56
July	27.5	1017.6	24	29.31	28	27.72	27	54.99	31	43.09
August	25.0	581.7	22	19.40	30	28.25	26	30.70	23	27.90
September	16.4	201.8	16	9.70	8	3.72	14	6.07	18	7.69
October	14.8	271.4	11	6.74	14	13.07	24	20.22	13	6.41
November	3.7	60.5	4	3.12	0	0.00	0	0.00	0	0.00
December	0.7	6.6	0	0.00	3	1.42	0	0.00	2	0.77
Total	**125.8**	**2932.5**	**122**	**98.95**	**124**	**98.19**	**109**	**130.25**	**128**	**120.29**
District : Chikmagalur Station : Chikmagalur										
January	0.2	0.7	..	..	..	..	1	0.17	..	..
February	0.8	14.4	..	..	3	3.85	..	..	..	..
March	1.3	19.3	..	..	..	..	..	..	..	0.04
April	4.0	67.5	..	..	3	2.10	5	3.79	4	4.11
May	7.8	120.1	..	..	6	3.43	4	1.15	11	8.63
June	9.7	145.3	..	..	10	1.65	10	6.80	8	6.00
July	15.1	228.5	..	..	12	4.82	17	16.35	13	7.44
August	9.3	97.3	..	..	8	2.97	14	7.50	10	4.54
September	6.5	74.8	..	..	4	0.79	6	4.01	4	0.79
October	12.0	200.2	..	..	15	8.64	23	20.65	10	4.14
November	3.5	74.0	..	..	..	..	..	..	..	..
December	0.9	11.4	..	..	5	3.05	..	..	3	1.00
Total	**71.1**	**1053.5**	..	..	**66**	**31.30**	**80**	**60.42**	**63**	**36.69**
District : Chikmagalur Station : Kadur										
January	0.1	0.8	..	..	..	..	1	0.22	..	..
February	0.1	0.4	..	..	1	0.13	..	..	..	..
March	0.3	1.8	..	..	..	..	..	..	1	0.18
April	2.2	35.9	..	..	3	0.68	3	1.94	2	1.82
May	5.5	107.5	..	..	4	1.43	..	0.07	7	3.69
June	5.1	72.2	..	..	1	0.40	6	2.09	4	1.56
July	9.0	118.6	..	..	4	2.90	12	9.46	13	5.85
August	3.3	33.6	..	..	3	0.34	5	2.46	3	1.31
September	4.2	89.9	..	..	2	1.21	3	2.85	..	..
October	8.9	175.7	..	..	11	5.33	16	13.55	10	9.78
November	2.9	48.4	..	..	..	..	1	..	1	0.20
December	0.3	4.8	..	..	2	1.50	..	..	1	0.20
Total	**41.9**	**689.2**	..	..	**31**	**13.92**	**47**	**31.64**	**52**	**24.59**

I-B—*contd.*

RAINY DAYS

1955		1956		1957		1958		1959		1960		
No. of rainy days	Monthly rainfall in inches	No. of rainy days	Monthly rainfall in inches	No. of rainy days	Monthly rainfall in inches	No. of rainy days	Monthly rainfall in mm.	No. of rainy days	Monthly rainfall in mm.	No. of rainy days	Monthly rainfall in mm.	Months
12	13	14	15	16	17	18	19	20	21	22	23	1
0	0.00	0	0.00	0	0.00	0	0.03	..	..	..	..	January
1	0.28	1	0.46	0	0.00	0	0.00	..	..	..	..	February
2	1.80	3	1.12	0	0.03	1	1.14	..	..	3	1.77	March
6	3.54	6	6.19	5	3.32	7	7.99	6	2.46	10	9.61	April
10	19.18	8	3.33	9	6.73	9	5.19	13	4.96	8	3.89	May
23	20.16	25	28.30	18	14.92	15	20.35	22	25.57	21	14.28	June
21	9.52	31	37.61	28	37.25	31	50.47	30	69.64	24	41.03	July
26	15.32	25	19.96	25	23.14	25	23.47	26	21.07	22	19.83	August
23	13.76	17	6.26	9	2.04	15	6.61	24	13.71	20	9.90	September
18	8.37	20	12.46	20	17.30	7	5.37	12	5.47	9	11.46	October
2	0.60	9	4.13	9	7.26	2	1.22	2	0.78	9	6.74	November
0	0.00	0	0.00	0	0.03	..	..	2	0.40	..	..	December
132	**92.53**	**145**	**119.82**	**143**	**112.02**	**112**	**121.84**	**137**	**144.36**	**126**	**118.51**	**Total**
1	0.10	..	..	..	..	..	..	..	..	..	..	January
1	0.43	2	0.33	1	0.50	..	..	..	..	..	..	February
5	2.20	..	..	1	0.12	2	19.6	..	..	4	94.0	March
5	3.13	3	3.21	1	0.41	6	69.3	3	45.7	6	67.3	April
11	11.07	5	1.60	5	8.09	12	136.7	9	151.1	7	30.4	May
12	3.55	6	5.56	10	8.39	10	125.4	11	323.9	10	47.0	June
4	1.11	20	6.13	13	5.52	23	399.1	22	399.5	14	206.9	July
9	2.56	6	1.68	11	5.14	19	171.1	4	63.5	3	22.1	August
17	8.14	3	1.08	2	0.94	6	81.5	7	74.8	10	116.6	September
9	5.77	12	5.78	15	7.04	6	132.9	8	186.7	10	150.6	October
..	..	10	10.31	7	9.30	3	45.8	4	64.7	8	87.9	November
..	..	..	..	..	..	..	..	..	..	..	..	December
74	**38.06**	**67**	**35.68**	**66**	**45.45**	**87**	**1,181.4**	**68**	**1,309.9**	**72**	**822.8**	**Total**
..	..	..	..	..	..	..	1.5	..	..	..	..	January
..	..	..	..	..	..	..	..	..	..	..	..	February
1	0.35	..	..	1	0.10	..	..	..	..	..	..	March
3	0.95	3	3.98	..	1.03	3	24.6	1	15.2	2	19.8	April
7	7.83	2	1.06	9	6.08	7	95.8	7	166.4	7	11.7	May
2	0.44	8	2.98	9	7.63	4	21.1	10	173.0	2	71.9	June
2	0.81	8	2.66	8	1.94	14	120.1	11	166.8	9	80.5	July
5	1.73	..	..	3	1.57	8	70.5	1	26.9	2	16.5	August
12	11.2	2	0.35	..	0.13	3	84.1	8	175.8	8	148.3	September
4	5.55	10	10.04	14	7.12	2	42.7	4	54.1	8	179.5	October
1	0.75	8	5.78	4	4.45	1	30.7	1	41.1	8	80.3	November
..	..	..	..	..	..	..	..	..	..	..	..	December
37	**29.66**	**41**	**26.85**	**48**	**30.05**	**42**	**491.1**	**43**	**819.3**	**46**	**713.8**	**Total**

APPENDIX

RAINFALL AND

Months	Average rainfall during 1952-60		1951		1952		1953		1954	
	No. of rainy days	Monthly rainfall in mm.	No. of rainy days	Monthly rainfall in inches	No. of rainy days	Monthly rainfall in inches	No. of rainy days	Monthly rainfall in inches	No. of rainy days	Monthly rainfall in inche
1	2	3	4	5	6	7	8	9	10	11
District : Chikmagalur			Station : Tarikere							
January	..	..	..	..	..	..	..	..	..	..
February	0.3	1.5	..	..	2	0.27	..	..	..	..
March	0.5	7.7	..	..	..	..	..	..	2	1.65
April	3.9	60.0	..	..	6	3.03	5	1.99	3	3.51
May	5.8	114.4	..	..	7	2.15	1	0.22	6	5.20
June	9.0	131.8	..	..	8	1.91	8	4.82	8	5.26
July	15.9	212.8	..	..	15	5.42	14	17.10	15	9.80
August	13.9	150.2	..	..	18	5.72	14	12.13	12	6.53
September	6.5	72.1	..	..	4	1.55	7	2.75	5	1.33
October	8.1	200.6	..	..	8	6.34	17	13.31	7	6.04
November	2.2	47.8	..	..	..	..	..	..	..	..
December	0.3	4.8	..	..	1	1.00	..	..	2	0.72
Total	**66.4**	**1003.7**	..	..	**69**	**27.39**	**66**	**52.32**	**60**	**40.04**
District : Chikmagalur			Station : Koppa							
January	0.1	0.7	..	..	..	..	1	0.25	..	..
February	0.1	1.0	..	..	..	..	..	..	..	..
March	0.8	7.8	..	..	..	..	..	..	2	0.55
April	5.0	86.4	..	..	7	3.75	7	2.40	5	4.70
May	7.7	165.0	..	..	4	2.23	1	0.30	5	1.85
June	20.5	598.6	..	..	24	18.17	12	19.95	25	25.50
July	28.5	1375.2	..	..	30	32.63	28	70.45	30	49.70
August	25.9	760.0	..	..	28	36.22	25	41.55	25	35.30
September	15.4	248.6	..	..	5	3.55	12	4.20	18	9.65
October	12.4	195.9	..	..	11	6.85	20	14.50	10	6.75
November	3.9	61.7	..	..	..	..	..	..	..	..
December	0.3	3.9	..	..	2	0.45	..	..	1	0.80
Total	**120.6**	**3504.8**	..	..	**111**	**103.85**	**106**	**158.60**	**121**	**134.80**
District : Chikmagalur			Station : Mudigere							
January	0.1	0.5	..	..	..	..	1	0.19	..	..
February	0.5	7.9	..	..	2	1.07	..	..	..	..
March	1.5	18.9	..	..	..	..	..	..	2	1.16
April	5.2	89.9	..	..	5	2.46	5	5.65	5	3.20
May	9.1	161.5	..	..	4	1.59	2	0.60	7	5.45
June	20.2	543.0	..	..	24	15.83	11	26.30	24	19.92
July	26.0	942.7	..	..	21	18.40	26	45.88	30	40.40
August	23.2	360.7	..	..	25	13.84	25	21.84	24	20.78
September	14.8	178.1	..	..	7	2.72	12	4.72	16	6.37
October	14.7	261.8	..	..	18	14.17	18	15.47	11	5.75
November	4.5	70.2	..	..	..	..	..	0.06	..	..
December	1.0	11.3	..	..	4	2.30	..	..	3	0.75
Total	**120.8**	**2646.5**	..	..	**110**	**72.88**	**100**	**120.71**	**122**	**103.78**

I-B—*contd.*

RAINY DAYS

1955		1956		1957		1958		1959		1960		
No. of rainy days	Monthly rainfall in inches	No. of rainy days	Monthly rainfall in inches	No. of rainy days	Monthly rainfall in inches	No. of rainy days	Monthly rainfall in mm.	No. of rainy days	Monthly rainfall in mm.	No. of rainy days	Monthly rainfall in mm.	Months
12	13	14	15	16	17	18	19	20	21	22	23	1
..	..	..	..	..	..	..	..	..	..	..	..	January
..	..	1	0.26	..	..	..	..	..	..	..	..	February
1	0.47	..	..	..	..	..	..	..	..	2	15.7	March
3	1.85	6	6.32	..	..	5	44.9	1	6.6	6	64.8	April
8	10.22	2	0.85	7	7.94	6	38.8	7	195.3	8	120.8	May
10	6.36	12	8.09	4	4.87	6	79.5	13	191.3	12	130.3	June
6	3.37	24	15.70	14	8.24	17	347.4	25	400.0	13	213.9	July
14	4.99	10	4.36	9	4.88	11	147.0	13	104.0	14	120.6	August
17	8.60	4	1.79	1	0.25	2	68.6	9	92.0	10	75.5	September
1	6.85	16	11.47	5	4.35	4	128.3	7	97.8	8	383.2	October
..	..	9	9.87	1	0.55	2	41.9	2	6.3	6	117.3	November
..	..	..	..	..	..	..	..	..	..	..	..	December
60	**42.71**	**84**	**58.76**	**41**	**31.08**	**53**	**896.4**	**77**	**1,093.3**	**79**	**1,242.1**	**Total**
..	..	..	..	..	..	..	..	..	..	..	..	**January**
..	..	1	0.37	..	..	..	..	..	..	..	..	February
1	0.60	1	0.45	..	..	1	7.6	..	..	2	21.8	March
5	3.75	3	5.66	5	1.48	5	65.0	1	36.9	7	123.2	April
9	19.90	12	4.33	12	10.15	7	133.1	9	270.5	10	97.3	May
25	22.05	24	35.18	19	19.22	14	702.2	21	737.5	21	390.3	June
26	13.85	31	52.02	29	52.00	31	1644.3	29	1784.7	23	1073.2	July
28	24.10	23	29.02	26	23.15	26	702.4	26	674.1	26	654.8	August
22	18.56	18	8.14	10	3.50	15	172.0	21	553.3	18	302.8	September
22	13.25	14	9.10	17	7.45	7	111.1	5	72 2	6	109.2	October
1	0.40	13	7.25	8	8.20	3	73.7	3	15.2	7	84.0	November
..	..	..	..	..	0.05	..	..	..	2.6	..	..	December
139	**116.48**	**140**	**151.52**	**126**	**125.20**	**109**	**3,610.4**	**115**	**4,147.0**	**120**	**2,856.6**	**Total**
..	..	..	..	..	..	..	..	..	..	..	..	January
..	..	2	1.58	1	0.14	..	..	..	..	..	..	February
3	1.25	1	0.52	2	0.99	2	24.9	..	..	3	46.5	March
5	2.05	4	5.26	5	2.68	9	153.0	4	55.6	5	59.5	April
10	16.05	9	6.78	11	6.21	10	143.7	12	152.8	17	225.6	May
23	24.82	23	25.88	18	16.95	18	364.7	23	803.6	18	424.4	June
21	8.10	28	23.79	28	27.64	30	977.5	29	1,598.1	22	737.9	July
22	11.10	20	12.13	23	13.32	24	276.1	26	357.1	20	251.1	August
23	14.51	18	5.36	6	2.61	13	193.9	21	306.9	17	180.7	September
15	11.38	22	15.17	17	9.15	8	112.4	12	143.0	11	218.9	October
1	0.16	12	7.82	9	7.54	5	61.7	5	66.3	9	108.0	November
..	..	..	..	..	..	1	17.8	1	6.9	..	..	December
123	**89.42**	**139**	**104.29**	**120**	**87.23**	**120**	**2,325.7**	**131**	**3,490.3**	**122**	**2,252.6**	**Total**

APPENDIX

RAINFALL AND

Months	Average rainfall during 1952-60		1951		1952		1953		1954	
	No. of rainy days	Monthly rainfall in mm.	No. of rainy days	Monthly rainfall in inches	No. of rainy days	Monthly rainfall in inches	No. of rainy days	Monthly rainfall in inches	No. of rainy days	Monthly rainfall in inches
1	2	3	4	5	6	7	8	9	10	11
District: Chikmagalur Station: Narasimharajapura										
January	0.1	0.8	..	..	..	..	1	0.29	..	..
February	..	0.2	..	..	0	0.07	..	..	..	..
March	1.2	16.2	..	..	..	..	..	..	3	1.53
April	4.1	84.2	..	..	5	3.40	3	3.17	4	4.94
May	6.8	120.8	..	..	6	1.42	2	0.81	4	2.64
June	15.8	328.3	..	..	17	7.74	13	11.73	17	12.81
July	24.7	620.3	..	..	23	13.60	20	35.16	26	22.60
August	22.2	379.0	..	..	25	15.31	20	25.63	25	19.03
September	12.4	138.5	..	..	5	1.71	5	3.75	14	6.02
October	11.0	183.7	..	..	11	8.59	20	12.67	14	7.89
November	3.0	62.5	..	..	..	..	..	..	..	..
December	0.2	1.7	..	..	1	0.46	..	..	..	..
Total	**101.5**	**1,936.1**	..	..	**93**	**52.30**	**84**	**93.21**	**107**	**77.46**
District: Chikmagalur Station: Sringeri										
January	..	..	..	..	..	..	..	..	..	..
February	0.1	1.2	..	..	1	0.40	..	..	..	..
March	1.5	27.3	..	..	..	..	..	..	3	2.57
April	6.2	106.8	..	..	13	7.33	..	..	7	5.87
May	6.1	151.0	..	..	1	0.18	..	..	4	2.92
June	19.3	764.1	..	..	21	27.15	..	..	27	35.35
July	29.2	1,486.9	..	..	29	42.35	..	..	31	69.39
August	25.2	959.1	..	..	28	57.91	..	..	22	37.33
September	16.5	363.8	..	..	4	1.11	..	..	20	12.75
October	12.0	173.9	..	..	8	10.00	..	..	10	6.44
November	5.0	93.0	..	..	..	..	..	..	..	..
December	1.0	14.7	..	..	3	1.67	..	..	1	0.12
Total	**122.1**	**4,141.8**	..	..	**108**	**148.10**	..	..	**125**	**172.74**

I-B—*concld.*

RAINY DAYS

1955		1956		1957		1958		1959		1960		
No. of rainy days	Monthly rainfall in inches	No. of rainy days	Monthly rainfall in inches	No. of rainy days	Monthly rainfall in inches	No. of rainy days	Monthly rainfall in mm.	No. of rainy days	Monthly rainfall in mm.	No. of rainy days	Monthly rainfall in mm.	Months
12	13	14	15	16	17	18	19	20	21	22	23	1
..	..	..	..	..	..	..	..	..	..	..	..	January
..	..	..	..	..	..	..	..	..	..	..	..	February
2	1.38	3	1.05	..	..	1	21.6	..	..	2	33.8	March
4	2.66	5	6.49	2	2.01	7	64.2	2	37.8	5	81.6	April
9	14.36	5	0.90	10	9.59	10	113.8	8	113.4	7	105.2	May
16	15.06	24	18.78	13	9.45	10	286.0	15	526.2	17	243.2	June
18	6.07	31	24.70	27	25.52	28	866.9	30	988.4	19	497.8	July
25	11.17	19	14.20	21	14.36	23	345.6	25	273.1	20	260.4	August
22	9.83	13	4.59	4	1.30	9	109.0	17	288.3	13	158.9	September
14	11.33	13	5.82	11	7.19	4	107.2	5	77.4	7	110.5	October
..	..	10	8.57	6	6.16	2	48.3	2	32.2	7	106.6	November
..	..	..	..	..	..	..	..	1	3.8	..	..	December
110	**71.86**	**123**	**85.10**	**94**	**75.58**	**94**	**1,962.8**	**105**	**2,340.6**	**97**	**1,598.0**	**Total**
..	..	..	..	..	..	..	..	..	..	..	..	January
..	..	..	..	..	..	..	..	..	..	..	..	February
2	3.60	2	0.62	1	0.42	..	..	..	..	4	35.6	March
7	2.93	5	3.11	1	1.19	9	110.2	2	53.3	6	172.0	April
7	19.43	9	4.92	9	7.15	6	139.6	8	108.7	5	81.0	May
22	28.92	26	34.90	16	22.99	14	829.4	24	863.3	24	627.9	June
28	16.30	31	52.31	28	53.37	31	2,305.6	30	2,361.9	26	1,291.6	July
28	25.65	23	37.76	23	36.24	26	1,001.2	27	1,005.6	25	715.5	August
24	13.89	18	10.09	9	2.61	13	171.3	24	535.4	20	376.7	September
13	6.88	20	14.61	18	8.24	8	181.8	10	98.5	9	167.4	October
1	0.15	14	9.66	7	9.78	5	41.5	4	48.3	9	157.0	November
..	..	1	1.12	..	..	..	..	3	43.9	..	..	December
132	**115.75**	**149**	**169.10**	**112**	**141.99**	**112**	**4,780.6**	**132**	**5,118.9**	**128**	**3,684.7**	**Total**

Source :—Director of Statistics in Mysore, Bangalore.

APPENDIX II-A

VITAL STATISTICS—BIRTHS AND DEATHS RECORD 1955—60

Sl. No.	Name of Taluk	1955		1956		1957		1958		1959		1960	
		Birth	Death	Birth	Death	Birth	Death	Birth	Death	Birth	Death	Birth	Death
1	2	3	4	5	6	7	8	9	10	11	12	13	14
1	Chikmagalur .	312	1,040	2,866	953	1,115	289	3,234	1,124	3,215	1,043	2,032	691
2	Kadur .	1,359	466	1,302	396	227	58	1,639	559	1,446	448	1,201	338
3	Koppa .	920	382	1,175	351	95	34	1,008	316	973	288	738	223
4	Mudigere .	1,203	518	1,384	462	99	21	1,300	577	1,306	481	1,046	439
5	Narasimharajapura	561	141	572	143	149	25	640	179	596	126	477	105
6	Sringeri .	415	100	394	79	119	30	314	85	290	83	246	64
7	Tarikere .	2,573	702	3,273	909	523	41	2,699	869	2,675	855	1,752	437

Source :—Director of Statistics in Mysore, Bangalore.

APPENDIX II-B

DEATHS FROM SELECTED CAUSES

Taluk : Chikmagalur

Cause of Death	1955-60	1955	1956	1957	1958	1959	1960
1	2	3	6	4	6	7	8
1 Cholera	8	2	..	..	4	..	2
2 Fever	1,032	245	224	13	282	268	..
3 Small Pox	20	..	..	..	7	13	..
4 Plague	3	..	..	..	..	2	1
5 Dysentry	570	156	139	26	117	132	..
6 Diarrhea	..	..	..	..	..	..	..
7 Entric group of fevers	..	..	..	..	..	..	..
8 Respiratory Diseases other than T.B. of lungs	298	55	62	15	99	67	..
9 Suicide	13	2	2	2	2	3	2
10 Malaria	489	82	90	2	134	104	76
11 Plutharia	..	..	..	..	..	..	..
12 T.B. of lungs	105	13	15	4	17	30	26
13 Snake-bite	11	1	3	..	1	6	..
14 V.D.	..	..	..	..	..	..	..

Taluk : Kadur

Cause of Death	1955-60	1955	1956	1957	1958	1959	1960
1	2	3	6	4	6	7	8
1 Cholera	8	4	..	..	3	..	1
2 Fever	370	95	82	18	101	74	1
3 Small Pox	15	1	3	..	7	4	..
6 Plague	..	..	..	..	..	..	..
4 Dysentry	208	42	39	3	74	50	..
6 Diarrhea	..	..	..	..	..	..	..
7 Entric group of fevers	..	..	..	..	..	..	..
8 Respiratory Diseases other than T.B. of lungs	128	39	33	6	31	19	..
9 Suicide	7	1	1	..	1	1	3
10 Malaria	434	111	66	..	104	89	64
11 Plutharia	..	..	..	..	..	..	..
12 T.B. of lungs	105	13	20	2	31	21	18
13 Snake-bite	2	2	..	..	..	..	..
14 V.D.	..	..	..	..	..	..	..

APPENDIX II-B

DEATHS FROM SELECTED CAUSES—*contd.*

Taluk : Koppa

Cause of Death	1955-60	1955	1956	1957	1958	1959	1960
1	2	3	6	4	6	7	8
1 Cholera	2	..	..	..	1	1	..
2 Fever	244	41	66	10	72	55	..
3 Small Pox	9	1	..	..	1	2	5
4 Plague	..	..	..	..	..	..	..
5 Dysentry	153	37	36	3	38	39	..
6 Diarrhea	..	..	..	..	..	..	..
7 Entric group of fevers	..	..	..	..	..	..	..
8 Respiratory Diseases other than T.B. of lungs	67	11	14	2	23	17	..
9 Suicide	15	3	3	..	2	4	3
10 Malaria	230	62	50	..	53	38	27
11 Plutharia	..	..	..	..	..	..	..
12 T.B. of lungs	25	6	8	..	4	6	1
13 Snake-bite	2	..	..	2	..	..	..
14 V.D.	..	..	..	..	..	..	..

Taluk : Narasimharajapura

Cause of Death	1955-60	1955	1956	1957	1958	1959	1960
1	2	3	6	4	6	7	8
1 Cholera	1	..	..	..	..	1	..
2 Fever	116	16	20	3	41	36	..
3 Small Pox	5	2	1	..	1	..	1
4 Plague	1	..	..	..	..	1	..
5 Dysentry	51	12	9	1	14	..	..
6 Diarrhea	..	..	..	..	..	..	..
7 Entric group of fevers	..	..	..	..	..	..	..
8 Respiratory Diseases other than T.B. of lungs	24	9	4	2	5	4	..
9 Suicide	6	..	..	..	2	2	2
10 Malaria	160	35	37	..	47	27	17
11 Plutharia	..	..	..	..	..	..	..
12 T.B. of lungs	14	..	2	2	7	1	2
13 Snake-bite	1	..	1	..	..	..	..
14 V.D.	..	..	..	..	..	..	..

Taluk : Mudigere

Cause of Death	1955-60	1955	1956	1957	1958	1959	1960
1 Cholera	10	2	..	..	7	..	1
2 Fever	447	108	83	2	142	112	..
3 Small Pox	10	2	..	..	3	4	1
6 Plague	..	..	..	..	..	..	..
4 Dysentry	218	49	53	1	65	50	..
6 Diarrhea	..	..	..	..	..	..	..
7 Entric group of fevers	..	..	..	..	..	..	..
8 Respiratory Diseases other than T.B. of lungs	134	27	30	1	37	39	..
9 Suicide	17	2	3	..	1	5	6
10 Malaria	560	159	117	..	116	94	74
11 Plutharia	..	..	..	..	..	..	..
12 T.B. of lungs	27	8	7	..	5	5	2
13 Snake-bite	1	..	..	..	1	..	..
14 V.D.	..	..	..	..	..	..	..

Taluk : Sringeri

Cause of Death	1955-60	1955	1956	1957	1958	1959	1960
1 Cholera	1	1	..	..	..	..	..
2 Fever	83	31	19	1	19	13	..
3 Small Pox	..	..	..	..	..	..	..
4 Plague	..	..	..	..	..	..	..
5 Dysentry	40	7	4	4	15	10	..
6 Diarrhea	..	..	..	..	..	..	..
7 Entric group of fevers	..	..	..	..	..	..	..
8 Respiratory Diseases other than T.B. of lungs	11	2	4	2	..	3	..
9 Suicide	3	3	..	..	..	..	..
10 Malaria	49	13	12	1	11	5	7
11 Plutharia	..	..	..	..	..	..	..
12 T.B. of lungs	13	3	2	..	1	6	1
13 Snake-bite	..	..	..	..	..	..	..
14 V.D.	..	..	..	..	..	..	..

APPENDIX II-B

DEATHS FROM SELECTED CAUSES—*concld.*

Taluk : Tarikere

Cause of Death	1955-60	1955	1956	1957	1958	1959	1960
1	2	3	6	4	6	7	8
1 Cholera	22	17	..	..	2	2	1
2 Fever	570	108	159	11	124	168	..
3 Small Pox	15	..	2	..	8	4	1
4 Plague	2	..	..	..	..	2	..
5 Dysentry	408	68	81	..	156	103	..
6 Diarrhea	..	..	..	..	..	..	..
7 Entric group of fevers	..	..	..	..	..	..	..

Taluk : Tarikere-*concld.*

Cause of Death	1955-60	1955	1956	1957	1958	1959	1960
1	2	3	6	4	6	7	8
8 Respiratory Diseases Other than T.B. of lungs	228	43	53	5	67	60	..
9 Suicide	11	..	1	..	3	3	4
10 Malaria	430	70	85	..	80	128	67
11 Plutharia	..	..	..	..	..	..	..
12 T.B. of lungs	111	26	27	1	18	23	16
13 Snake-bite	8	..	2	..	4	2	..
14 V.D.	..	..	..	..	..	..	..

Source :—Director of Statistics in Mysore, Bangalore.

Note :—Information for the period prior to 1955 is not available.

APPENDIX III-A

LAND UTILISATION STATISTICS BY DISTRICTS—1950-51 TO 1959-60

Area in acres

Sl. No.	Year	Area not available for cultivation		Area cultivable				Area cultivated	
		Forests	Land put to non-agricultural uses	Barren and un-cultivable land	Cultivation wastes	Fallows other than current	Pastures and grazing land	Misc. Tree crops and groves not included under net area sown	Net area sown	Current fallows
1	2	3	4	5	6	7	8	9	10	11
1.	1950-51	440,388	36,117	79,267	92,960	86,081	460,146	25,919	435,901	61,556
2.	1951-52	440,388	36,117	79,267	92,036	84,538	459,920	25,919	439,390	60,760
3.	1952-53	440,388	49,447	66,714	87,670	72,214	467,794	25,796	445,945	62,367
4.	1953-54	440,388	49,582	91,414	78,373	59,940	465,164	26,394	454,177	72,903
5.	1954-55	440,388	49,482	71,414	79,691	67,317	465,164	26,394	446,035	72,350
6.	1955-56	424,063	49,993	71,414	77,018	78,116	476,559	26,393	451,873	62,906
7.	1956-57	343,734	57,571	117,463	93,197	55,994	539,876	26,203	444,406	67,532
8.	1957-58	343,734	58,857	117,462	88,162	51,570	536,232	27,792	446,646	55,530
9.	1958-59	343,348	60,867	120,788	84,564	52,540	500,251	27,792	491,500	64,335
10.	1959-60	361,860	63,096	103,332	81,455	47,106	498,451	27,476	501,650	61,559

APPENDIX III-B

YIELD RATES OF PRINCIPAL CROPS 1950-51 TO 1959-1960

		Rice			Jowar			Bajrea		
No.	Year	Area in acres	Production in Tons	Rate of production per acre in lbs.	Area in acres	Production in Tons	Rate of production per acre in lbs.	Area in acre	Production in Tons	Rate of production per acre in lbs.
1	2	3	4	5	6	7	8	9	10	11
1.	1950-51	90,750	27,066	668	28,620	6,064	474	658	60	204
2.	1951-52	90,383	22,293	552	29,854	3,157	236	669	50	167
3.	1952-53	95,753	29,768	696	29,713	3,667	276	645	80	278
4.	1953-54	96,902	45,999	1,063	31,253	6,570	470	653	62	213
5.	1954-55	9,75,556	36,348	834	42,970	15,402	802	672	59	197
6.	1955-56	97,779	70,760	1,706	32,914	5,220	374	705	72	241
7.	1956-57	1,03,346	46,197	1,054	35,447	8,811	586	620	163	620
8.	1957-58	1,07,990	63,520	1,386	38,100	11,418	707	614	43	165
9.	1958-59	1,07,778	54,311	1,170	37,484	7,096	712	734	73	396
10.	1959-60	1,16,055	64,949	1,320	37,078	11,442	728	723	74	241

		Ragi			Total cereals			Tur cereals		
Sl. No.	Year	Area in acres	Production in Tons	Rate of production per acre in lbs.	Area in acres	Production in Tons	Rate of production per acre in lbs.	Area in acres	Production in Tons	Rate of production per acre in lbs.
1	2	12	13	14	15	16	17	18	19	20
1.	1950-51	61,450	10,619	387	1,81,609	43,852	541	835	70	657
2.	1951-52	61,531	10,202	371	1,95,920	37,112	424	856	62	162
3.	1952-53	62,181	7,932	285	1,99,368	41,584	467	825	56	152
4.	1953-54	65,147	16,230	558	2,07,760	69,904	754	1,080	87	180
5.	1954-55	64,000	12,586	440	2,26,270	67,361	667	1,059	135	288
6.	1955-56	65,613	18,334	659	1,99,165	94,678	1,065	789	84	241
7.	1956-57	70,469	17,499	586	2,12,437	72,927	769	2,272	304	300
8.	1957-58	73,458	29,833	958	2,22,595	1,05,071	1,057	1,221	176	340
9.	1958-59	72,122	35,621	1,058	1,86,155	97,365	1,184	802	37	112
10.	1959-60	73,054	24,001	775	2,29,279	1,00,868	985	935	142	358

		Total pulses			Potatoes			Sugarcane		
Sl. No.	Year	Area in acres	Production in tons	Rate of production per acre in tons	Area in acres	Production in tons	Rate of production per acre in lbs.	Area in acres	Production in tons	Rate of production per acre in tons
1	2	21	22	23	24	25	26	27	28	29
1.	1950-51	4,260	1,420	747	2,386	1,704	1,599	1,351	865	0.6
2.	1951-52	42,126	5,310	282	1,860	1,995	2,401	2,114	2,002	0.9
3.	1952-53	58,080	4,713	182	2,400	225	2,100	1,758	1,075	0.5
4.	1953-54	63,634	5,318	187	120	110	2,053	1,328	949	0.7
5.	1954-55	81,902	47,247	129	2,100	1,837	1,959	1,365	9,570	7.01
6.	1955-56	78,723	9,801	279	2,400	2,100	1,960	1,670	11,708	7.01
7.	1956-57	45,596	5,831	286	2,500	2,195	1,951	2,162	54,050	25.00
8.	1957-58	46,978	6,958	332	2,519	2,188	1,901	2,321	58,025	25.00
9.	1958-59	43,984	6,439	328	2,308	2,188	2,124	2,530	70,249	25.00
10.	1959-60	45,619	7,126	350	..	..	..	2,633	99,910	40.83

APPENDIX III-B—*contd.*

YIELD RATES OF PRINCIPAL CROPS 1950-51 TO 1959-1960

Sl. No.	Year	Pepper (black)			Chillies (dry)			Tobacco		
		Area in Acres	Production in maunds of 28 lbs.	Rate of production per acre in lbs.	Area in Acres	Production in tons	Rate of production per acre in lbs.	Area in Acres	Production in tons	Rate of production per acre in lbs.
1	2	30	31	32	33	34	35	36	37	38
1.	1950-51	..	..	..	..	..	..	218	45	462
2.	1951-52	..	..	..	10,558	1,358	288	218	23	236
3.	1952-53	37	93	70	5,460	303	124	168	12	160
4.	1953-54	..	..	..	6,303	274	973	166	13	175
5.	1956-55	64	65	33	6,275	561	200	..	..	..
6.	1954-56	64	78	34	7,645	619	181	168	13	173
7.	1956-57	31	120	108	6,705	502	168	144	14	218
8.	1957-58	108	220	57	6,737	505	168	144	13	202
9.	1958-59	111	222	56	6,790	557	184	144	13	196
10.	1959-60	20	75	105	8,490	641	169	..	..	..

Sl. No.	Year	Groundnut			Castor			Sesamum		
		Area in acres	Production in tons	Rate of production per acre in lbs.	Area in acres	Production in tons	Rate of production per acre in lbs.	Area in acres	Production in tons	Rate of production per acre in lbs.
1	2	39	40	41	42	43	44	45	46	47
1.	1950-51	3,249	298	205	5,062	418	185	6,073	835	308
2.	1951-52	3,247	263	249	4,842	351	162	5,451	548	225
3.	1952-53	2,581	162	140	4,633	251	121	4,530	296	196
6.	1953-54	2,668	139	118	4,905	304	139	4,160	363	195
4.	1954-55	2,714	155	128	5,035	388	173	4,233	363	192
6.	1955-56	2,982	159	119	4,176	206	109	4,028	355	197
7.	1956-57	4,685	878	420	4,486	267	133	3,967	843	476
8.	1957-58	6,221	1,267	456	4,349	286	147	5,098	863	370
9.	1958-59	7,327	1,648	723	4,188	288	153	5,186	428	242
10.	1959-60	7,848	2,145	1,205	4,070	270	149	5,496	736	300

Sl. No.	Year	Cotton			Jute			Wheat		
		Area in acres	Production in lbs	Rate of production per acre in lbs.	Area in acres	Production in tons	Rate of Production per acre in lbs	Area in acres	Production in tons	Rate of production per acre in lbs.
1	2	48	49	50	51	52	53	54	55	56
1.	1950-51	1,985	1,209	239	..	..	..	131	43	735
2.	1951-52	2,762	1,704	242	..	..	..	130	30	517
3.	1952-53	1,356	426	123	50	1	45	115	33	643
6.	1953-56	1,463	494	132	50	1	45	116	48	927
4.	1956-54	1,563	515	129	50	1	45	130	55	948
4.	1954-56	1,675	955	223	..	..	..	146	80	1,238
7.	1956-57	1,624	907	219	38	7	413	204	21	230
8.	1957-58	2,052	1,090	208	32	5	350	386	47	273
9.	1958-59	1,946	993	200	32	5	350	332	40	269
10.	1959-60	2,406	631	102	32	5	350	362	152	941

APPENDIX III-B—*concld.*

YIELD RATES OF PRINCIPAL CROPS 1950-51 TO 1959-60

Sl. No.	Year	Minor millets			Other Kharif pulses			Other Rabi pulses			Bengal gram		
		Area in acres	Production in tons	Rate of production per acre in lbs.	Area in acres	Production in tons	Rate of production per acre in lbs.	Area in acres	Production in tons	Rate of production per acre in lbs.	Area in acres	Production in tons	Rate of production per acre in lbs.
1	2	57	58	59	60	61	62	63	64	65	66	67	68
1.	1950-51	..	..	..	..	..	..	..	..	..	3,425	1,350	883
2.	1951-52	13,353	1,380	232	22,913	2,449	239	14,983	1,474	229	3,374	1,325	879
3.	1952-53	10,961	104	21	39,600	3,506	199	14,370	783	122	3,285	368	251
4.	1953-54	13,689	995	163	44,193	3,967	201	14,885	784	117	3,476	480	209
5.	1956-55	20,942	2,911	311	44,703	4,262	214	3,2630	2,415	166	3,520	435	277
6.	1954-56	2,008	212	236	41,711	4,884	262	32,632	4,169	286	3,591	663	414
7.	1956-57	2,351	236	225	40,221	5,216	291	..	..	..	3,103	311	224
8.	1957-58	2,047	210	229	42,439	6,465	341	..	..	..	3,318	317	214
9.	1958-59	2,019	204	226	39,417	6,179	351	..	..	..	3,765	223	133
10.	1959-60	2,007	250	279	39,669	5,973	337	..	..	..	5,015	1,011	452

APPENDIX III-C

GROSS AREA (IN ACRES) IRRIGATED 1950-51 TO 1952-60

Year	Rice	Wheat	Total cereals	Total pulses	Total food-grains	Sugarcane	Total food-crops	Cotton	Total non-food-crops	Total irrigated area under all crops	Net irrigated area
1	2	3	4	5	6	7	8	9	10	11	12
1950-51 . .	87,994	100	91,165	..	91,165	1,351	93,668	..	18,982	112,650	112,006
1951-52 . .	90,648	100	90,948	..	90,948	2,114	93,062	..	24,790	117,852	113,249
1952-53 . .	91,910	85	93,195	..	93,195	1,671	96,075	1,356	9,764	105,839	132,141
1953-54 . .	92,126	116	92,581	..	92,581	1,243	93,824	..	48,830	142,654	142,654
1954-55 . .	93,767	130	94,232	..	94,232	1,286	95,518	..	44,230	139,748	139,757
1955-56 . .	92,529	142	93,191	..	93,191	1,545	94,736	..	73,855	168,591	168,591
1956-57 . .	101,371	204	104,331	..	104,331	2,241	115,698	..	42,194	157,892	152,363
1957-58 . .	107,066	226	107,675	624	108,229	2,324	116,962	28	40,393	157,355	152,549
1958-59 . .	108,090	279	108,616	699	109,315	2,477	114,460	32	28,628	143,138	134,587
1959-60 . .	109,991	..	110,486	699	111,185	3,784	158,519	38	25,932	184,441	135,587

Source :—Director of Statistics in Mysore, Bangalore.

APPENDIX III-D

AREA (IN ACRES) UNDER CROPS 1950-51 TO 1959-60

Year	Basic food crops			Total cereals	Total pulses	Food grains	Fruits and vegetables	Other food crops			Total food crops
	Rice	Wheat	Total					Sugarcane	Condiments and spices	Other food crops	
1	2	3	4	5	6	7	8	9	10	11	12
1950-51 . .	88,064	131	88,195	197,285	44,655	241,940	14,601	1,351	66,102	..	323,994
1951-52 . .	91,477	130	91,607	198,516	45,093	243,609	13,578	2,114	62,403	825	322,529
1952-53 . .	92,037	115	92,152	196,299	58,900	255,199	20,820	1,671	61,572	888	340,150
1953-54 . .	92,126	116	92,242	202,984	48,749	251,733	18,935	1,243	63,635	..	335,516
1954-55 . .	93,767	130	93,897	205,755	41,592	247,347	16,888	1,286	51,840	..	317,361
1955-56 . .	92,529	142	92,671	194,452	44,186	238,638	17,809	1,545	69,135	76	327,203
1956-57 . .	103,346	204	103,550	222,091	39,379	261,470	17,742	2,242	52,109	175	333,738
1957-58 . .	107,990	386	108,376	222,530	45,088	267,618	20,188	2,424	64,121	319	354,670
1958-59 . .	108,090	416	108,506	227,008	46,131	273,139	21,512	2,477	64,597	415	362,140
1959-60 . .	110,383	447	11,830	236,091	46,389	282,480	21,232	2,476	65,628	440	372,256

APPENDIX III-D—*concld.*

AREA (IN ACRES) UNDER CROPS 1951-1960

Year	Ground-nut	Total Oil seeds	Non-Food Crops		Plantation crops		Tobacco	Misc. crops	Total area sown under all crops	Area sown more than once	Net area Sown
			Cotton	Jute	Fibres	Tea and coffee only					
1	13	14	15	16	17	18	19	20	21	22	23
1950-51 . .	32,49	39,648	1,986	50	2,036	79,833	228	147,677	459,490	23,589	435,901
1951-52 . .	3,247	39,379	2,762	50	2,812	80,517	218	151,912	460,756	21,366	439,390
1952-53 . .	2,581	33,359	1,356	50	1,406	80,426	168	134,100	465,169	19,224	445,945
1953-54 . .	2,668	39,269	1,463	50	1,513	82,406	166	146,394	470,701	16,524	454,179
1954-55 . .	2,714	34,119	1,563	50	1,613	104,111	174	163,389	469,345	23,310	446,035
1955-56 . .	3,002	39,956	1,673	35	1,708	90,631	174	162,036	476,684	22,811	451,873
1956-57 . .	4,685	40,671	1,631	38	1,679	76,677	185	133,677	460,419	16,013	444,496
1957-58 . .	6,221	41,117	1,863	40	1,913	76,725	179	137,829	483,718	17,072	466,646
1958-59 . .	6,276	42,443	1,721	45	1,776	88,081	183	155,021	505,900	14,400	491,500
1959-60 . .	6,398	42,863	1,740	48	1,803	84,051	186	186,532	516,990	15,340	501,650

APPENDIX III-E

AREA (IN ACRES) IRRIGATED DURING THE YEARS 1950-51 TO 1959-60

Source	1950-51	1951-52	1952-53	1953-54	1954-55	1955-56	1956-57	1957-58	1958-59	1959-60
1	2	3	4	5	6	7	8	9	10	11
Government Canals . .	14,799	21,180	21,180	21,180	21,180	21,180	21,180	21,180	21,580	21,828
Private Canals . . .	..	..	..	..	..	..	..	..	..	..
Tanks . . .	*46,262*	*38,830*	*38,830*	*38,934*	*38,943*	*43,944*	*44,004*	*47,669*	*50,101*	*50,641*
Wells . . .	..	5,673	213	253	253	253	428	439	463	521
Other Sources . . .	50,945	47,566	71,918	82,287	79,381	103,214	86,751	83,261	62,393	62,393
Total . . .	**112,006**	**113,249**	**132,141**	**142,654**	**139,757**	**168,591**	**152,363**	**152,549**	**134,537**	**135,383**

APPENDIX-III—*concld.*

PROGRESS OF CULTIVATION DURING THE YEARS 1950-51 TO 1959-60 (IN ACRES)

Source	1950-51	1951-52	1952-53	1953-54	1954-55	1955-56	1956-57	1957-58	1958-59	1959-60
1	2	3	6	4	6	7	8	9	10	11
Total cropped area . .	459,490	460,756	465,169	470,701	469,345	474,486	460,419	483,718	505,900	516,990
Area sown more than once .	23,589	21,366	19,224	16,524	23,310	22,811	16,013	17,072	14,400	15,340
Wet area sown . . .	435,901	439,390	445,945	454,177	446,035	451,873	444,406	466,646	491,500	501,650
Current fallows . . .	61,556	60,760	62,367	72,903	72,350	62,906	67,532	65,530	61,335	61,559
Other uncultivated land excluding current fallows	578,025	577,875	581,260	569,931	571,249	575,970	659,276	652,186	612,607	607,382
Area not available for cultivation . . .	115,384	115,384	116,161	120,996	120,996	121,407	175,034	176,319	181,655	166,428

Source :—Director of Statistics in Mysore Bangalore.

APPENDIX III—G

STATEMENT SHOWING THE RATES OF WAGES PAID TO THE AGRICULTURAL LABOUR IN CHIKMAGALUR DISTRICT

Year : 1952		Number of working hours	Skilled Labour			Field Labour			Other Agricultural			Herdsmen		
Village	Month		Carpenters	Blacksmiths	Mochis	Men	Women	Children	Men	Women	Children	Men	Women	Children
1	2	3	4	5	6	7	8	9	10	11	12	13	14	15
1. Anegere	July	8	1—8—0	3—0—0	..	1—8—0	0-14—0	..	5—8—0	..	..	1—6—0	..	..
2. Jayapura	July	8	3—8—0	..	..	2—0—0	1—5—0	..	1—5—0	..	..	1—7—0	..	..
1. Anegere	August	8	1—8—0	2—0—0	..	1—8—0	0-14—0	..	5-10—0	..	..	1-12—0	..	..
2. Jayapura	August	8	..	..	..	2—0—0	1—5—0	..	5—3—0	1-13—0	..	1—7—0	1—5—0	..
1. Anegere	September	8	1—0—0	2—0—0	..	1—8—0	0-14—0	..	5-10—0	..	..	1-12—0	..	..
2. Jayapura	September	10	..	..	..	1—5—0	1—5—0	..	1—9—0	1-5—0	..	1—5—0	..	1—7—0
1. Anegere	October	7	1—8—0	2—0—0	..	1—8—0	0-14—0	..	5-10—0	..	..	1-12—0	..	..
2. Jayapura	October	10	4—0—0	..	..	1—5—0	..	..	4-11—0	1—9—0	2-10—0	1—5—0	1—7—0	..
1. Anegere	November	7	1—8—0	3—0—0	..	1—8—0	0-14—0	..	5-10—0	..	..	1-12—0	..	..
2. Jayapura	November	10	4—0—0	..	..	1—5—0	3—2—0	..	4-11—0	1—9—0	2—1—0	1—5—0	1—7—0	..
1. Anegere	December	7	1—8—0	2—0—0	..	1—8—0	0-14—0	..	1—6—0	..	..	1-12—0	..	..
2. Jayapura	December	10	..	4—0—0	3—2—0	2—7—0	2—3—0	..	1—9—0	2-10—0	..	1—7—0	1—5—0	..
Year - 1953														
1. Anegere	January	7	1—8—0	2—0—0	..	1—8—0	0-12—0	..	..	..	..	1—4—0	..	..
2. Jayapura	January	8	..	3—0—0	2—9—0	1-13—0	1—4—0	0-12—0	1-10—0	1—2—0	0-12—0	1—0—0	0-12—0	..
1. Anegere	February	7	1—8—0	2—0—0	..	..	..	..	1-12—0	..	..	1-14—0	..	..
2. Jayapura	February	8	..	4—0—0	..	2—9—0	1-13—0	..	2—9—0	1-13—0	..	1-13—0	1—7—0	..
1. Anegere	March	7	1—8—0	..	..	..	..	..	1—8—0	..	..	1-14—0	..	..
2. Jayapura	March	8	..	4—0—0	..	1-13—0	1—2—0	..	1-15—0	1—9—0	..	1—9—0	1—7—0	..
1. Anegere	April	7	1—8—0	..	..	1—8—0	0-12—0	..	..	..	..	1-14—0	..	..
2. Jayapura	April	8	3—0—0	4—0—0	..	1-13—0	1—9—0	..	1-13—0	1—9—0	..	1—9—0	1—7—0	..
1. Anegere	May	7	1—8—0	..	..	..	..	..	..	..	..	1-14—0	..	..
2. Jayapura	May	8	4—0—0	4—0—0	..	1-13—0	1-13—0	1—9—0	1-13—0	1—9—0	..	1—7—0	1—9—0	..
1. Anegere	June	7	1—8—0	2—0—0	..	1—8—0	0-14—0	..	..	..	..	1-14—0	..	..
2. Jayapura	June	8	4—0—0	4—0—0	..	2—4—0	1—9—0	..	1—9—0	..	..	1—7—0	1—7—0	..
1. Anegere	July	7	1—8—0	2—0—0	..	1—8—0	0-14—0	..	..	..	..	1-12—0	..	..
2. Jayapura	July	10	4—0—0	4—0—0	..	2—0—0	1—5—0	..	5—3—0	1-13—0	1—5—0	1—7—0	..	..

Wages Paid are expressed in Rs. As. Ps. in columns 4 to 15

APPENDIX III-G—*contd.*

STATEMENT SHOWING THE RATES OF WAGES PAID TO THE AGRICULTURAL LABOUR IN CHIKMAGALUR DISTRICT

Year : 1953		Number of working hours	Skilled Labour			Field Labour			Other Agricultural			Herdsmen		
Village	Month		Carpenters	Blacksmiths	Mochis	Men	Women	Children	Men	Women	Children	Men	Women	Children
1	2	3	4	5	6	7	8	9	10	11	12	13	14	15
1. Anegere	August	7	1—8—0	..	..	1—8—0	0—14—0	..	..	..	..	1—14—0	..	..
2. Jayapura	August	10	4—0—0	4—0—0	..	2—0—0	1—5—0	..	5—3—0	..	..	1—7—0	..	..
1. Anegere	September	7	2—0—0	..	..	1—8—0	0—14—0	..	..	..	..	1—14—0	..	..
2. Jayapura	September	10	4—0—0	4—0—0	..	1—5—0	1—5—0	..	1—9—0	1—5—0	..	1—6—0	..	..
1. Anegere	October	7	2—0—0	..	..	..	..	..	..	..	..	1—14—0	..	..
2. Jayapura	October	10	4—0—0	4—0—0	..	1—6—0	1—5—0	..	1—9—0	1—5—0	..	1—5—0	1—7—0	..
1. Anegere	November	7	2—0—0	..	..	1—8—0	1—0—0	..	1—0—0	1—0—0	..	1—14—0	..	..
2. Jayapura	November	10	4—0—0	4—0—0	..	1—5—0	..	..	1—9—0	2—1—0	..	1—7—0	..	..
1. Anegere	December	7	..	1—8—0	..	1—8—0	..	..	1—0—0	1—0—0	..	1—14—0	..	..
2. Jayapura	December	10	..	4—0—0	..	2—8—6	2—5—0	..	2—8—4	2—1—0	..	1—7—0	..	..
Year: 1954														
1. Anegere	January	7	1—8—0	..	..	1—8—0	..	..	1—0—0	1—0—0	..	1—14—0	..	..
2. Jayapura	January	10	..	4—0—0	..	3—10—0	1—13—0	1—9—0	1—13—0	2—1—0	1—5—0	1—7—0	..	..
1. Anegere	February	7	1—8—0	2—0—0	..	2—8—0	..	..	1—8—0	..	..	1 14—0	..	..
2. Jayapura	February	10	..	4—0—0	..	2—5—0	..	..	1—13—0	1—13—0	..	1—7—0	..	..
1. Anegere	March	7	2—0—0	..	..	2—0—0	..	..	1—12—0	..	..	1 14—0	..	..
2. Jayapura	March	10	..	4—0—0	..	2—1—0	1—9—0	..	1—13—0	1—9—0	..	1—7—0	..	..
1. Anegere	April	7	2—0—0	..	..	2—0—0	..	..	1—12—0	0—14—0	..	1—14—0	..	..
2. Jayapura	April	10	4—0—0	4—0—0	..	1—11—0	..	..	1—11—0	..	1—9—0	1—7—0	..	..
1. Anegere	May	7	1—8—0	..	..	1—8—0	0—14—0	..	1—2—0	0—14—0	..	1—14—0	..	..
2. Jayapura	May	10	4—0—0	4—0—0	..	1—13—0	1—9—0	..	1—13—0	1—9—0	1—7—0	1—8—0	..	..
1. Anegere	June	7	2—0—0	..	..	1—8—0	..	..	..	..	..	1—14—0	..	..
2. Jayapur	June	10	4—0—0	4—0—0	..	2—1—0	1—5—0	..	1—9—0	1—5—0	1—7—0	..	..	..
1. Anegere	July	7	2—0—0	..	..	1—8—0	1—0—0	..	..	..	..	0—14—0	..	..
2. Jayapura	July	10	4—0—0	4—0—0	..	1—13—0	1—5—0	..	5—3—0	1—13—0	1—5—0	1—7—0	..	..
1. Anegere	August	7	2—0—0	..	..	1—8—0	..	..	1—0—0	0—12—0	..	1—14—0	..	..
2. Jayapuara	August	10	4—0—0	4—0—0	..	1—13—0	1—5—0	..	2—12—0	..	..	1—7—0	..	..

Wages aid are Expressed in Rs. As. Ps. in columns 4 to 15

APPENDIX III-G—*contd.*

STATEMENT SHOWING THE RATES OF WAGES PAID TO THE AGRICULTURAL LABOUR IN CHIKMAGALUR DISTRICT

Year: 1954		Number of working hours	Skilled Labour			Field Labour			Other Agricultural			Herdsmen		
Village	Months		Carpenters	Blacksmiths	Mochis	Men	Women	Children	Men	Women	Children	Men	Women	Children
1	2	3	4	5	6	7	8	9	10	11	12	13	14	15
1. Anegere	September .	7	2—0—0	..	..	1—8—0	..	..	..	..	..	1-14—0	..	..
2. Jayapura	September .	10	4—0—0	4—0—0	..	1—5—0	1—5—0	..	1—9—0	1—5—0	1—5—0	1—7—0	..	..
1. Anegare	October .	7	2—0—0	1—8—0	..	1—8—0	..	..	..	..	..	1-14—0	..	..
2. Jayapura	October .	10	4—0—0	4—0—0	..	1—5—0	1—5—0	..	1—7—0	1—5—0	..	1—7—0	..	..
1. Anegere	November .	7	1—8—0	2—0—0	..	1—8—0	..	..	0-12—0	0-12—0	..	1-12—0	..	..
2. Jayapura	November .	10	4—0—0	4—0—0	..	1-11—0	..	..	3—2—0	1—5—0	..	1—7—0	..	..
1. Anegere	December .	7	2—0—0	..	1—8—0	1—8—0	..	..	0-14—0	0—8—0	..	1-14—0	..	..
2. Jayapura	December .	10	4—0—0	4—0—0	..	2—1—0	1-13—0	..	3—2—0	1-11—0	..	1—7—0	..	..
Year - 1957														
1. Anegere	January .	7	1—8—0	2—0—0	..	1—8—0	1—0—0	..	..	..	..	1-14—0	..	..
2. Jayapura	January .	8	4—0—0	4—0—0	..	2—7—0	2—3—0	..	3-10—0	2—5—0	..	1-10—0	..	..
1. Anegere	February .	7	1—8—0	2—0—0	..	2—0—0	1—4—0	..	..	..	..	1-14—0	..	..
2. Jayapura	February .	8	4—0—0	4—0—0	..	2—9—0	2—1—0	..	2—9—0	2—1—0	..	1-12—0	..	..
1. Anegere	March .	7	1.50	2.00	..	2.00	..	..	1.50	00.87	..	1.87	..	..
2. Jayapura	March .	8	4.00	4.00	..	2.06	1.81	..	2.06	01.81	..	1.62	..	..
1. Anegere	April .	7	1.25	2.00	..	..	..	..	..	..	..	1.87	..	..
2. Jayapura	April .	8	4.00	4.00	..	2.06	1.81	..	2.06	1.81	..	1.62	..	..
1. Anegere	May .	8	4.00	4.00	..	..	..	..	..	..	..	..	..	..
2. Jayapura	May .	8	4.00	4.00	..	2.06	1.81	..	2.06	1.81	..	1.74	..	..
1. Anegere	June .	7	1.50	2.00	..	1.50	0.87	..	1.37	0.87	..	1.87	..	..
2. Jayapura	June .	8	4.00	4.00	..	2 06	1.81	..	2.06	..	..	1.81	..	1.68
1. Anegere	July .	7	1.45	2.00	..	1.50	1.06	..	1.06	0.87	..	1.87	..	..
2. Jayapura	July .	8	4.00	4.00	..	2.06	1.81	..	2.06	..	..	1.68	..	..
1. Anegere	August .	7	1.50	2.00	..	1.50	0.87	..	1.37	1.12	..	1.87	..	..
2. Jayapura	August .	9	4.00	4.00	..	2.06	1.81	..	2.06	..	..	1.68	..	..
1. Anegere	September .	7	1.50	..	..	1.50	..	..	1.00	1.00	..	1.86	..	..
2. Jayapura	Spetember .	8	4.00	4.00	..	1.81	..	..	2.06	1.81	..	1.68	..	..

Wages paid are expressed in Rs. As. Ps. up to February 1957 and Rs. P. from March to December 1957 in col. 4 to 15.

APPENDIX III-G—*contd.*

STATEMENT SHOWING THE RATES OF WAGES PAID TO THE AGRICULTURAL LABOUR IN CHIKMAGALUR DISTRICT

Year: 1957		Number of working	Skillled Labour			Field Labour			Other Agricultural			Herdsmen		
Village	Month	hours	Carpenters	Blacksmith	Mochis	Men	Women	Children	Men	Women	Children	Men	Women	Children
1	2	3	4	5	6	7	8	9	10	11	12	13	14	15
1. Anegere	October	7	1.50	2.00	..	2.00	..	..	1.36	0.86	..	1.36	..	..
2. Jayapura	October	8	4.00	6.00	..	2.06	1.81	..	2.06	1.81	..	2.06	..	1.68
1. Anegere	November	..	..	..	..	..	..	..	..	..	..	..	..	..
2. Jayapura	November	8	4.00	4.00	..	3.50	..	..	2.43	1.81	..	1.68	..	..
1. Anegere	December	7	1.50	..	..	1.50	..	..	1.00	0.75	..	1.74	..	
2. Jayapura	December	7	4.00	4.00	..	2.06	1.81	..	2.43	1.81	..	1.68	..	..
Year ; 1958														
1. Anegere	January	7	1.50	..	..	1.50	..	..	1.00	0.75	..	1.87	..	..
2. Jayapura	January	8	4.00	4.00	..	2.06	1.81	..	2.43	0.81	..	1.68	..	..
1. Anegere	February	7	2.00	1.50	..	1.50	..	..	1.50	..	..	1.88	..	..
2. Jayapura	February	8	4.00	4.00	..	2.06	1.81	..	2.06	1.81	..	1.86	1.81	..
1. Anegere	March	7	1.50	2.00	..	2.00	..	..	1.50	..	..	1.87	..	..
2. Jayapura	March	8	4.00	4.00	..	2.06	1.81	..	2.06	1.81	..	1.68	1.81	..
1. Anegere	April	7	1.50	..	..	2.00	..	..	1.50	0.87	..	1.87	..	..
2. Jayapura	April	8	4.00	4.00	..	2.06	1.81	..	2.06	1.81	..	1.81	..	..
1. Anegere	May	7	1.50	..	..	1.50	0.50	..	..	..	..	0.87	..	..
2. Jayapura	May	8	4.00	4.00	..	2.06	1.81	..	2.06	1.81	..	1.81	..	..
1. Anegere	June	7	1.50	..	..	1.50	0.50	..	..	..	..	1.87	..	..
2. Jayapura	June	8	4.00	4.00	..	2.06	1.81	..	2.06	..	..	1.81	..	1.68
1. Anegere	July	7	1.50	..	..	1.50	..	..	1.00	1.00	..	..	1.87	..
2. Jayapura	July	7	4.00	4.00	..	2.06	1.81	..	5.68	2.06	..	2.06	..	..
1. Anegere	August	7	1.50	2.00	..	1.50	..	..	1.25	1.00	..	1.87	..	..
2. Jayapura	August	8	4.00	4.00	..	2.06	1.81	..	2.06	1.81	..	2.06	..	1.68
1. Anegere	September	7	1.50	2.00	..	1.50	..	..	1.25	1.00	..	1.87	..	..
2. Jayapura	September	8	4.00	4.00	..	2.06	1.81	..	2.06	1.81	..	2.06	..	1.68
1. Anegere	October	7	1.50	4.00	..	1.50	..	..	..	..	..	1 87	..	..
2. Jayapura	October	8	4.00	4.00	..	2.06	1.81	..	2.06	1.81	..	2.06	..	1.68

Wages paid are expressed in Rs. Ps. in columns 4 and 15

APPENDIX III-G– *contd.*

STATEMENT SHOWING THE RATES OF WAGES PAID TO THE AGRICULTURAL LABOUR IN CHIKMAGALUR DISTRICT

Year: 1958		Number of working	Skilled Labour			Field Labour			Other Agricultural			Herdsmen		
Village	Month	hours	Carpenters	Blacksmiths	Mochis	Men	Women	Children	Men	Women	Children	Men	Women	Children
1	2	3	4	5	6	7	8	9	10	11	12	13	14	15
1. Anegere	November	..	1.50	3.00	..	1.50	..	..	1.00	1.00	..	1.87	..	..
2. Jayapura	November	..	4.00	4.00	..	3.46	..	..	4.11	2.43	1.81	..	..	1.68
1. Anegere	December	7	1.50	2.00	..	1.50	..	..	1.25	1.00	..	1.87	..	..
2. Jayapura	December	8	4.00	4.00	..	2.56	2.06	..	4.11	2.43	1.81	1.87	..	..
Year- 1959														
1. Anegere	January	7	3.00	..	..	..	..	..	2.00	..	..	1.37	..	..
2. Jayapura	January	..	..	..	..	..	..	..	..	..	..	..	..	..
1. Anegere	February	..	..	..	..	..	..	..	..	..	..	..	..	..
2. Jayapura	February	7	4.00	4.00	..	3.06	1.81	..	2.06	1 81	..	1 68	..	..
1. Anegere	March	..	..	..	..	..	..	..	..	..	..	..	..	..
2. Jayapura	March	8	4.00	4.00	..	2.06	1.81	..	1.87	..	..	..	1.81	1.68
1. Anegere	April	..	..	..	..	..	..	..	..	..	..	..	..	..
2. Jayapura	April	8	4.00	4.00	..	2.06	1.81	..	2.06	1.81	..	1.81	..	..
1. Anegere	May	7	2.00	..	..	1.50	..	..	1.25	1.25	..	1.87	..	..
2. Jayapura	May	..	..	..	..	..	..	..	..	..	..	..	..	..
1. Anegere	June	7	1.50	..	..	1.50	1.00	..	1.25	1.25	..	1.87	..	..
2. Jayapura	June	8	4.00	4.00	..	2.06	1.81	..	2.06	..	..	1.68	..	..
1. Anegere	July	7	2.00	..	..	1.50	..	..	1.75	1.75	..	1.87	..	..
2. Jayapura	July	8	4.00	4.00	..	2.22	1.97	..	5.84	..	..	1.97	..	..
1. Anegere	August	7	2.00	..	..	1.50	..	..	1.00	1.00	..	1.87	..	..
2. Jayapura	August	8	4.00	4.00	..	2.22	1.97	..	5.84	..	..	1.87	..	..
1. Anegere	September	7	2.00	..	..	1.50	..	..	1.00	0.75	..	1.87	..	..
2. Jayapura	September	8	4.00	4.00	..	2.22	1.97	..	5.84	1.97	..	1.97	..	..
1. Anegere	October	7	2.00	..	..	1.50	..	..	1.00	0.75	..	1.87	..	..
2. Jayapura	October ..	8	4.00	4.00	..	2.22	1.97	..	2.22	1.97	..	1.97	..	..
1. Anegere	November	7	2.00	..	..	2.00	..	..	1.75	1.75	..	1.87	..	..
2. Jayapura	November	8	4.00	4.00	..	3.72	..	..	2.22	2.22	..	1.97	..	..

Wages Paid are expressed in Rs. Ps, in colums 4 to 15

APPENDIX III-G—*concld.*

STATEMENT SHOWING THE RATES OF WAGES PAID TO THE AGRICULTURAL LABOUR IN CHIKMAGALUR DISTRICT

Year: 1959		Number of working hours	Skilled Labour			Field Labour			Other Agricultural			Herdsmen		
Village	Month		Carpenters	Blacksmiths	Mochis	Men	Women	Children	Men	Women	Children	Men	Women	Children
1	2	3	4	5	6	7	8	9	10	11	12	13	14	15
1. Anegere	December	7	2.00	..	..	1.70	..	..	1.50	1.00	..	1.87	..	..
2. Jayapura	December	8	4.00	4.00	..	2.72	2.22	..	6.34	2.22	2.22	1.97	..	..
Year : 1960														
1. Anegere	January	7	3.00	..	..	2.50	..	..	1.50	1.25	..	1.87	..	..
2. Jayapura	January	8	4.00	4.00	..	2.56	2.06	..	6.05	2.06	2.06	1.68	..	..
1. Anegere	February	7	2.00	..	..	2.00	..	..	1.50	..	..	1.87	..	..
2. Jayapura	February	8	4.00	4.00	..	2.56	2.06	..	2.54	2.06	..	1.68	..	..
1. Anegere	March	7	2.00	..	..	2.00	..	..	..	0.87	..	1.87	..	..
2. Jayapura	March	8	4.00	4.00	..	2.56	2.06	..	2.56	2.06	..	1.68	..	..
1. Anegere	April	7	2.00	..	..	1.50	..	..	..	0.87	..	1.87	..	..
2. Jayapura	April	8	4.00	4.00	..	2.56	2.06	..	2.56	2.06	..	1.68	..	..
1. Anegere	May	7	2.00	..	..	2.00	..	..	1.50	1.00	..	1.87	..	..
2. Jayapura	May	8	4.00	4.00	..	2.56	2.06	..	2.06	2.06	..	1.68	..	..
1. Anegere	June	7	2.00	..	..	1.50	..	..	1.00	1.00	..	1.87	..	..
2. Jayapura	June	8	4.00	4.00	..	2.56	2.06	..	5.68	2.56	..	1.68	..	..
1. Anegere	July	7	3.00	..	..	2.00	..	..	1.50	1.50	..	1.87	..	..
2. Jayapura	July	8	4.00	4.00	..	2.72	2.22	..	5.84	2.72	..	1.97	..	..
1. Anegere	August	7	3.00	..	..	2.00	..	..	1.50	1.25	..	1.87	..	..
2. Jayapura	August	8	4.00	4.00	..	2.72	2.72	..	5.84	2.72	..	1.97	..	..
1. Anegere	September	7	3.00	..	..	2.00	..	..	..	..	..	1.87	..	..
2. Jayapura	September	8	4.00	4.00	..	2.72	2.22	..	2.72	2.22	..	1.97	..	..
1. Anegere	October	7	3.00	..	..	2.00	..	..	..	..	..	1.87	..	..
2. Jayapura	October	8	4.00	4.00	..	2.72	2.22	..	2.72	2.22	..	1.97	..	..
1. Anegere	November	7	3.00	..	..	2.00	..	..	1.50	1.50	..	1.87	..	..
2. Jayapura	November	8	4.00	4.00	..	3.72	..	..	6.34	2.22	2.22	1.97	..	..
1. Anegere	December	7	3.00	..	..	1.50	..	..	1.25	1.00	..	..	..	0.87
2. Jayapura	December	8	4.00	4.00	..	2.72	2.22	..	6.34	2.22	2.22	1.97	..	..

Wages paid are Expressed in Rs. Ps. in columns 4 to 15

Source :—Director of Statistics in Mysore, Bangalore.

APPENDIX III-H

PARTICULARS OF MAJOR AND MEDIUM PROJECTS

Name of project	Bhadra Reservior Project	Jambadahalla Project
(a) Year of start	1947	1959
(b) Year and stage of completion*	IV Five year plan	V Five Year Plan
(c) *Estimated cost	Rs. 3,193.00	Rs. 91.38
(d) Estimate of costs involved by stages	..	..
(e) Gross area irrigated or likely to be irrigated each year	..	..
(f) Future irrigation potential (some ideas as to the utilisation of the potential to be in future years may also be given) on full development of the Project	11,666 Acres	6,000 Acres

*Estimated cost is for the full Project.

Source :—Chief Engineer (Irrigation projects) in Mysore, Bangalore.

MAJOR AND MEDIUM IRRIGATION PROJECTS

	1951	1952	1953	1954	1955	1956–57	1957–58	1958–59	1959–60	1960–61
1. Total number of Major and Medium Projects :										
(a) No. of Major Projects	1	1	1	1	1	1	1	1	1	1
(b) No. of Medium Projects	..	..	..	..	..	..	..	..	1	1
2. Gross area actually irrigated by : (in acres-cumulative)										
(a) Major Projects	To the end of I Five Year Plan*				Nil	2,608	10,000	15,000	17,000	17,000
(b) Medium Projects	..	..	..	..	..	..	..	..	..	..

3. Gross area capable of being irrigated by these projects. On full development of the Project		
	Bhadra Reservoir Project	11,666 Acres
	Jambadahalla Project	6,000 „
	Total ..	17,666

*Area irrigated is in the districts of Chikmagalur and Shimoga. District-wise figures are not available.

Source :—Chief Engineer (Irrigation Projects) in Mysore, Bangalore.

APPENDIX IV-A

FACTORIES CLASSIFIED BY INDUSTRY WITH AVERAGE DAILY NUMBER OF WORKERS IN EACH (For the year 1959)

Sl. No.	Classification if any	Factories	No. of factories	Average daily No. of workers
1	2	3	4	5
1	521	Water supply stations	..	..
2	39	Others (manufacturing industries not elsewhere classified)	..	..
3	389(b)	Manufacture of Motor Vehicles	..	..
4	370(d)	Electric fans, Radiators and other accessories	..	..
5	360(e) (f)	General and Jobbing Engineering	..	..
6	360(c)	Textile Machinery and accessories	..	..
7	0.10	Gins and Presses	..	..
8	204	Ginning and preservation of fruits and vegetables	..	..
9	250(b)	Rice Mills	1	15
10	209(b)	Hydrogenated Oil Industry	..	..
11	204	Cold Storage	..	..
12	2	Distilling, rectifying and blending of spirits	..	..
13	231(c)	Cotton Mills	..	..
14	231(e)	Silk Mills	..	..
15	232	Knitting Mills	..	..
16	239	Others (Manufacture of textiles not elsewhere classified)	..	..
17	250(a)	Saw Mills	10	231
18	300(c)	Other (Manufeturing of Rubber and Rubber Products)	1	30

Source :—Chief Inspector of Factories and Boilers in Mysore, Bangalore.

APPENDIX IV-B

GROWTH OF FACTORIES

Year	Govt. and Local Factories	Textiles	Engineering	Minerals and Metals	Food Drink and Tobacco	Chemicals Dyes etc.	Processes relating to Wood, Stone and Glass	Gins and Presses	Miscellaneous	Total
1	2	3	4	5	6	7	8	9	10	11
1951	..	..	..	..	..	..	..	..	..	..
1952	..	..	..	..	..	..	..	..	..	..
1953	..	..	..	..	..	..	..	..	..	..
1954	1	..	2	..	10	..	6	..	1	20
1955	1	..	2	..	12	..	7	..	..	22
1956	1	..	4	..	9	..	7	..	..	21
1957	1	..	4	..	10	1	8	..	..	24
1958	1	..	4	..	10	..	9	..	..	24
1959	1	..	4	..	19	2	12	..	..	38
1960	1	..	1	..	12	3	9	..	..	26

Source :—Chief Inspector of Factories and Boilers in Mysore, Bangalore.

APPENDIX IV-C

AVERAGE DAILY NUMBER OF WORKERS EMPLOYED

Year	Govt. and Local Fund Factories	Textiles	Engineering	Minerals and Metals	Food, Drink and Tobacco	Chemicals, Dyes, etc.	Processes relating to Wood, Stone and Glass	Gins and Presses	Miscellaneous	Total
1	2	3	4	5	6	7	8	9	10	11
1951	..	..	..	..	..	..	..	..	..	..
1952	..	..	..	..	..	..	..	..	..	..
1953	..	..	..	..	..	..	..	..	..	..
1954	50	..	57	..	281		82	..	36	506
1955	10	..	64	..	335	..	100	..	..	509
1956	10	..	103	..	273	..	90	..	..	485
1957	35	..	97	..	424	36	155	..	..	747
1958	46	..	105	..	564	..	222	..	..	937
1959	35	..	112	..	1,351	25	269	..	..	1,792
1960	40	..	37	..	394	86	184	..	..	741

Source—Chief Inspector of Factories and Boilers in Mysore, Bangalore.

APPENDIX V-A

CRIMINAL JUSTICES—NUMBER OF CRIMINAL CASES TRIED

	1951	1952	1953	1954	1955	1956	1957	1958	1959	1960
A. SERIOUS CRIMES: 1	2	3	4	5	6	7	8	9	10	11
I. Cognisable Cases:										
(a) Offences against State, Public tranquility, safety and justice	38	46	57	46	42	42	51	53	74	76
(b) Serious offences against the person	78	53	52	45	75	85	72	76	71	94
(c) Serious offences against the person and property or against property only	147	102	101	116	126	104	124	142	145	198
II. Non-Cognisable Cases:										
(a) Offences against State, Public tranquility, safety and justice	28	25	26	19	17	19	22	32	42	32
(b) Serious offences against the person	83	114	119	80	70	75	103	135	137	96
(c) Serious offences against the person and property or against property only	107	86	81	91	115	93	116	912	102	111
Total of I & II	481	426	436	397	445	418	488	550	571	607
B. Minor Crimes:										
I. Cognisable Cases:										
(a) Minor offences against the person	78	80	75	68	92	79	66	95	89	75
(b) Minor offences against property	223	143	147	113	136	141	146	136	140	122
(c) Other offences not specified above	860	1,120	1,423	1,739	1,824	1,681	1,807	2,683	2,984	3,011
II. Non-Cognisable Cases:										
(a) Minor offences against the person	284	155	143	150	194	238	208	199	211	176
(b) Minor offences against property	259	302	290	182	219	293	241	233	250	211
(c) Other offences not specified above	754	974	662	801	1,552	1,165	1,615	1,737	2,010	1,727
Total of I & II	**2,458**	**2,774**	**2,740**	**3,053**	**4,022**	**3,597**	**4,083**	**5,383**	**5,684**	**3,322**

APPENDIX V-B

CRIMINAL JUSTICE—PERSONS CONVICTED OR BOUND OVER IN CHIKMAGALUR

1	1951	1952	1953	1954	1955	1956	1957	1958	1959	1960
	2	3	4	5	6	7	8	9	10	11
1 Offences against public tranquility.	22	5	18	16	35	12	24	33	84	19
2 Murder	13	7	6	3	3	3	16	10	12	7
3 Culpable Homicide	4	4	3	1	..	2	4	1	1	3
4 Hurt with aggravating circumstances.	7	4	2	1	6	4	9	5	3	6
5 Dacoity	..	..	..	..	..	..	..	..	..	..
6 Robbery	..	..	..	..	..	..	..	..	..	..
7 Theft	102	66	63	53	117	63	75	86	118	99
8 Other offences under I.P.C.	331	753	743	393	443	537	468	566	654	749
9 Bad livelihood	..	..	..	..	..	8	8	8	11	9
10 Keeping the peace	..	..	..	..	..	..	..	..	..	..
11 Municipal Law	..	2	1	115	80	39	12	..	6	..
12 Other offences	2,215	2,924	2,716	2,402	3,550	3,571	4,538	5,050	5,152	5,056
13 Hurt with criminal force or assault.	47	59	44	56	60	62	87	84	71	720
Total	**2,741**	**3,824**	**3,196**	**3,040**	**4,294**	**4,301**	**5,242**	**5,844**	**6,112**	**6,011**

Source—Registrar, High Court of Mysore, Bangalore.

APPENDIX V-C

STRENGTH OF POLICE IN THE DISTRICT

Description of staff including Armed constabulory

Year	Supdt. of Police	Dy. Supdt. of Police	Inspectors/ Circle Inspectors	Sub-Inspectors		Assistant Sub-Inspector	Jamedar/ Head Constables		Constables		Total
				Civil	Armed		Civil	Armed	Civil	Armed	
1	2	3	4	5	6	7	8	9	10	11	12
1951 . .	1	1	6	17+	1	1	54+	3	379	32	491
1952 . .	1	1	6	17+	1	1	54+	3	311	32	427
1953 . .	1	1	6	17+	1	1	57+	3	61	32	473
1954 . .	1	1	6	17+	1	1	53+	3	351	32	466
1955 . .	1	1	6	17+	1	1	52+	3	343	32	459
1956 . .	1	1	6	17+	1	1	52+	3	343	32	457
1957 . .	1	1	6	17+	1	1	52+	3	340	32	454
1958 . .	1	1	6	17+	1	1	52+	3	340	32	454
1959 . .	1	1	6	17+	1	1	52+	3	340	32	454
1960 . .	1	1	4	20+	1	..	55+	3	290	32	407

Source :—Inspector General of Police in Mysore, Bangalore.

APPENDIX V-D

JAILS

Accommodation in all the Jails in the District			Daily average number of prisoners in the year		
Total	Males	Females	1951	1955	1960
122	110	12	30	45	58

Source :—Inspector General of Prisons in Mysore, Bangalore.

APPENDIX V-E

CO-OPERATIVE SOCIETIES 1957-58 TO 1961-62

Sl. No.	Type of Society	Year	No. of Societies at the end of each year	No. of members	Share capital	Deposits at the end of each year	Loan advanced during each year	Loans recovered during each year	Loans out standing during each year	Working capital at the end of each year
1	2	3	4	5	6	7	8	9	10	11
1.	Marketing Societies.	1957–58	6	647	1,47,070	61,233	94,657	10,685	995	9,64,430
		1958–59	6	1,542	3,06,080	1,00,925	1,71,436	15,750	995	7,48,642
		1959–60	7	2,269	1,21,015	1,27,747	2,63,508	68,871	29,506	4,86,055
		1960–61	7	3,194	1,73,373	29,075	3,55,799	74,780	89,126	7,46,438
		1961–62	7	3,486	1,98,536	99,482	33,75,274	4,95,032	2,71,395	8,17,515
2.	Largesized Societies.	1957–58	17	7,945	2,68,261	51,370	12,42,726	8,47,835	9,50,262	14,09,437
		1958–59	17	10,502	3,55,207	78,557	13,46,493	11,18,666	6,82,621	15,61,357
		1959–60	17	7,801	3,98,577	91,061	11,35,913	11,58,448	14,08,945	16,34,171
		1960–61	17	7,681	3,23,582	80,8910	10,97,180	72,7,120	9,33,397	19,44,132
		1961–62	17	8,043	3,50,725	75,004	26,48,330	7,33,206	7,14,333	18,39,206
3.	Service Societies	1957–58	31	5,759	1,59,363	4,000	7,78,600	7,48,780	4,00,450	9,59,703
		1958–59	34	7,369	2,05,928	9,660	44,54,920	7,08,270	41,68,220	10,49,343
		1959–60	114	19,358	4,95,878	28,179	26,11,733	20,09,842	15,50,747	20,57,294
		1960–61	146	22,521	5,61,960	46,200	24,07,028	23,94,236	15,93,568	28,6,9,981
		1961–62	162	24,884	6,93,806	36,289	45,27,587	17,18,937	17,79,627	32,85,552
4.	House Building Societies.	1957–58	11	641	26,725	4,665	1,23,070	18,912	3,55,438	1,60,231
		1958–59	12	716	31,715	2,260	95,166	20,350	4,24,703	1,48,405
		1959–60	12	791	36,140	385	76,750	28,726	4,74,380	1,45,827
		1960–61	11	905	38,750	385	82,366	30,230	4,84,615	1,65,221
		1961–62	12	1,037	52,646	665	1,53,325	11,735	7,43,504	2,58,528
5.	Farming Societies	1957–58	1	50	540	..	..	..	..	540
		1958–59	4	158	6,690	..	..	..	..	6,690
		1959–60	4	178	7,690	..	..	..	..	7,690
		1960–61	4	171	6,050	..	..	..	..	6,050
		1961–62	5	231	9,060	..	..	..	..	9,060
6.	Other Agricultural Credit Societies.	1957–58	31	2,010	69,870	1,050	3,20,170	3,06,150	1,42,380	48,970
		1958–59	31	2,240	75,780	3,260	3,43,230	2,93,770	2,49,460	2,60,720
		1959–60	15	2,048	30,720	1,070	85,680	26,440	59,750	97,330
		1960–61	15	2,048	20,720	1,070	..	8,000	51,750	88,620
		1961–62	15	2,048	20,720	1,070	..	2,050	49,700	88,540

Source :- Assistant Registrar of Co-operative Societies, Chikmagalur District.

Note :- Information pertaining to the period prior to 1957-58 not available.

APPENDIX V-F

TABLE SHOWING RECEIPTS

Sl. No.	Under what Head	1951–52	1952–53	1953–54	1954–55	1955–56	1956–57	1957–58	1958–59	1959–60	1960–61
1.	Land Revenue	11,42,308	11,32,046	12,26,915	12,35,346	12,47,875	13,63,592	12,95,787	13,45,071	14,43,785	18,70,395
	Source :- Deputy Commissioner, Chikmagalur District.										
2.	Excise Revenue	64,437	84,927	31,824	8,908	6,779	6,683	4,328	5,782	7,391	8,274
	Source :- Deputy Commissioner, Chikmagalur District.										
3.	Sales Tax	1,92,769	1,53,626	1,47,873	2,43,376	2,86,787	2,26,881	1,89,746	2,44,175	2,11,319	2,02,442
	Source :- District Treasury Officer, Chikmagalur										
4.	Sale of Stamps	1,48,017	1,52,490	1,73,345	2,56,318	2,83,485	3,12,298	3,56,041	4,17,668	4,99,785	5,20,581
	Source :- District Treasury Officer, Chikmagalur										
5.	Entertainment Tax	30,416	39,298	28,907	36,427	50,368	50,258	61,334	79,742	91,616	1,59,822

Source :- District Treasury Officer, Chikmagalur

APPENDIX V-G

TABLE SHOWING THE NUMBER AND DESCRIPTION OF REGISTERED DOCUMENTS AND VALUE OF PROPERTY TRANSFERRED IN THE YEAR 1951-52 TO 1960-61

Year	Refusal of registration	No. of registration offices	No. of registrations						Aggregate value of property transferred by regd. documents			Total amount of ordy. fees	Total of other receipts	Total receipts	Total expenditure
			Immovable Property			Movable property	Wills	Total	Affecting immovable property	Affecting movable property	Total				
			Compulsory	Optional	Total				Rs.	Rs.					
1	2	3	4	5	6	7	8	9	10	11	12	13	14	15	16
1951-52	7	7	5,614	409	5,983	88	39	6,046	65,07,666	5,41,570	68,47,735	1,06,069	2,473	25,547	17,143
1952-53	4	7	5,088	436	55,24	87	32	5,643	62,62,543	1,32,044	72,69,742	30,286	2,233	22,519	17,441
1953-54	13	7	6,076	436	6,552	102	58	6,722	79,31,844	2,03,646	132,05,696	38,146	3,756	41,912	17,938
1954-55	7	7	5,308	437	5,747	54	43	5,844	65,42,313	1,74,689	68,67,334	40,250	4,441	44,693	18,345
1955-56	..	7	5,614	500	7,114	90	137	7,244	72,67,851	1,78,228	76,31,258	34,787	4,529	47,314	18,546
1956-57	4	7	9,091	548	9,639	159	45	9,843	98,39,035	3,26,805	103,19,129	52,802	6,581	59,384	20,861
1957-58	2	7	10,196	412	10,608	162	75	10,846	181,71,279	5,16,926	181,56,547	86,963	7,928	92,870	25,055
1958-59	6	7	10,293	387	10,680	182	64	10,916	154,55,828	6,63,935	163,83,594	66,131	9,981	76,111	27,003
1959-60	4	7	10,444	326	10,770	149	61	10,980	154,07,701	10,21,367	159,67,784	74,438	14,062	88,498	25,810
1960-61	5	7	10,536	309	10,845	202	60	11,107	162,50,321	4,46,764	170,49,340	76,408	21,595	98,002	26,993

Source :—Deputy Commissioner, Chikmagalur.

APPENDIX VI-A

LIST OF HOSPITALS, DISPENSARIES IN THE YEAR 1960

Sl. No.	Name of Sub-Division/ Taluk	Name of Municipality or Panchayat within which the institution is situated	Name of Hospital	Beds	
				General	Infections
1	2	3	4	5	6
1.	Chikmagalur Taluk	Chikmagalur	Mallegowda Hospital	63	..
2.	Do	do	Women's Hospital	43	..
3.	Do	Aldur	Aldur Dispensary	..	..
4.	Do	Attigundi	Dispensary	..	..
5.	Do	Jannagadde	Dispensary	..	..
6.	Do	Kalasapura	L. F. D.	..	..
7.	Do	Mallandur	L. F. D.		
8.	Mudigere Taluk	Mudigere	L. F. D.	..	..
8a	Do	do	L. F. D.	..	..
9.	Do	Banakal	Women's Dispensary	12	..
10.	Do	Gonibid	Dispensary	..	..
11.	Do	Jabvali	L. F. D.	..	..
12.	Do	Kalasa	L. F. D.	..	..
13.	Do	do	Women's Dispensary	8	
14.	Do	Nandipura	L. F. D.	..	..
15.	Do	Niduvale	G. M. I. D.	2	..
16.	Kadur Taluk	Kadur	L. F. D.	4	..
17.	Do	Birur	L. F. D.	4	..
18.	Do	do	Women's Dispensary	6	..
19.	Do	Nidugatta	L. F. D.	..	..
20.	Do	Sakrepatna	L. F. D.	..	..
21.	Do	Yagati	L. F. D.	..	..
22.	Do	Tarikere Taluk	L. F. H.	8	..
23.	Tarikere Taluk	Tarikere	Women's Dispensary	5	..
24.	Do	Ajjampura	L. F. D.	5	..
25	Do	do	Women's Dispensary	5	..
26.	Do	Bukkambudi	G. M. I. D.	2	..
27.	Do	Hunasaghatta	L. F. D.	..	..
28.	Do	Kemmangundi	M. I. S. Works Dispensary	..	..
29.	Do	Kudlur	L. F. D.	..	..
30.	Do	Lakkavalli	G. M. I. D.	..	..
31.	Do	Bhadra Reservoir Project	P. W. D.	..	..
32.	Do	do	P. W. D. Women's Dispensary	..	..
33.	Do	Lingadahalli	L.F.D.		
34.	Do	Shanthaveri	G. M. I. D.	..	..
35.	Do	Shivani	R. S. L. F. D.	..	..
36.	Do	Sallapura	R. S. L. F. D.	..	..
37.	Sringeri Taluk	Sringeri	Women's Dispensary	4	..
38.	Do	Sringeri	L. F. D.	4	..
39.	Koppa Taluk	Koppa	L. P. H.	..	..
40.	Do	Koppa	Women's Hospital	..	..
41.	Do	Jayapura	L. F. D.	8	..
42.	Sringeri Taluk	Hariharapura	L. F. D.	2	..
43.	Koppa Taluk	Basanhattee	G. M. D.	2	..
44.	Do	Kamamardi	L. F. D.	5	..
45.	Narasimharajapura Taluk	Narasimharajapura	L. F. D.	2	..
46.	Do	Thadasa	Government Forest Department Dispensary		..
47.	Do	Balehonnur	G. M. I. D.	12	..
48.	Chikmagalur Taluk	Mallandur	L. F. D.	..	..

Source :—Director of Medical Services in Mysore, Bangalore.

Note :—

L.F.D—Local Fund Dispensary
L.F.H—Local Fund Hospital
G.M.I.D—Government Malnad Improvement Dispensary
M.I.S.W.D—Mysore Iron & Steel Works Dispensary
P.W.D—Public Works Dispensary
R.S.L.F.D—Rural Subsidised Local Fund Dispensary
L.P.H—Local Public Hospital
G,M.D—Government Mobile Dispensary

APPENDIX VI-B

GOVERNMENT OF INDIA PATTERN PRIMARY HEALTH CENTRES

Sl. No.	Name of Sub-division/ Taluk		Name of the Municipality Panchayat in which Health Centre is located	No. of beds
1	2		3	4
1	Chikmagalur Sub-division	1	Chikmagalur	..
	Chikmagalur Taluk	2	Attigundi	..
		3	Kalasapura	..
		4	Aldur	8
		5	Vaskara	..
		6	K.P. Pet	..
		7	Jannagadde	..
		8	Mallandur	..
2	Kadur Taluk	1	Sakrepatna	..
3	Koppa Taluk	1	Hariharapura	..
		2	Kattinamane	..
		3	Kannmardi	..
		4	Jayapura	..
		5	Basanikatte	..
		6	Begar	7 Koppa
		7	Koppa	..
4	Mudigere Taluk	1	Balehole	..
		2	Kalasa	6
		3	Javali	2
		4	Niduvale	2
		5	Dasadahalli	..
		6	Hirelylu	..
		7	Banakal	2
		8	Gonibeed	..
		9	Nandipura	..
		10	Mudigere	10
5	Narasimharajapura Taluk	1	Narasimharajapura	6
		2	Tadasa	..
		3	Balehonnur	8
6	Tarikere Taluk	1	Tarikere	10
		2	Lakkavalli	..
		3	Lingadahalli	..
		4	Ajjampura	14
		5	Pukkambudi	8
		6	Hunasaghatta	..
		7	Shantaveri	..
7	Sringeri Taluk	1	Sringeri	8

Source :— Director of Public Health in Mysore, Bangalore.

APPENDIX VII-A

LIST OF HIGH SCHOOLS -CHIKMAGALUR DISTRICT—1961

Sl. No.	Name of School	Boy's	Whether Multipurpose or Higher Secondary School
1	2	3	4
1	Government High School, Chikmagalur	Boy's	M.P.
2	Government High School, Aldur	Boy's	..
3	Government High School, Kammardi (Koppa)	Boy's	..
4	Government High School, Kalasa (Mudigere Taluk)	Boy's	..
5	Government High School, Mudigere	Boy's	M.P.
6	Government High School, Choola Heriyur (Kadar Taluk)	Boy's	..
7	District Board High School, Panchanahalli, Kadur Taluk	Boy's	..
8	District Board High School, Sakrepatna, Kadur Taluk	Boy's	..
9	District Board High School, Narasimharajapura	Boy's	..
10	District Board High School, Sringeri	Boy's	..
11	District Board High School, Ajjampura	Boy's	..
12	District Board High School, Shivani	Boy's	..
13	Municipal High School, Birur	Boy's	M.P.
14	Municipal High School, Kadur	Boy's	..
15	Municipal High School, Koppa	Boy's	..
16	Municipal High School, Tarikere	Boy's	..
17	Shri Sharada Rural High School, Aroor (Chikmagalur Taluk)	Girl's	..
18	St. Joseph's Convent High School, (Chikmagalur)	Girl's	..
19	Malnad Education Society Girls High School, Chikmagalur	Girl's	..

Source :—Director of Public Instruction in Mysore, Bangalore.

APPENDIX VII-B

COLLEGES

Sl. No.	Name of College and places	Strength (1963-64) P.U.C.	Degree
1	First Grade College, Chikmagalur	150	185

Source :—Director of Collegiate Education, Mysore.

APPENDIX VIII-A

PRINTING PRESSES AT WORK, NEWS PAPERS AND PERIODICALS PUBLISHED IN 1959-1960

No. of Printing Presses at work		Names of News papers published in		Interval of publication of Newspapers	Name of periodicals published	Interval of publication of periodicals
1950	1960	1950	1960			
1	2	3	4	5	6	7
6	16	..	1	Weekly	Satyavani	..

Source :—Deputy Commissioner, Chikmagalur District.

APPENDIX VIII-B

CINEMAS 1950 TO 1960

Sl. No.	Name of places	No. of Cinema Houses		No. of spectators (monthly Average)	
		1950	1960	1950	1960
1	Chikmagalur	2	2	37,874	60,700
2	Birur	1	1	10,550	10,242
3	Lakkavalli	1	1	9,652	10,608
4	Tarikere	1	1	25,318	27,836

Source :– Additional District Magistrate- Chikmagalur District.

APPENDIX IX-A

STATEMENT SHOWING THE DETAILS OF ROAD MILEAGE IN CHARGE OF THE PUBLIC WORKS DEPARTMENT AS ON 31-3-1961

Sl. No.	Name of Road	Total length	Cement concrete	Black topped	Metalled	Other kinds of surface treatment	Natural soil
1	2	3	4	5	6	7	8
	I. National Highways						
	II. State Highways						
1.	Bangalore Honnavar road	36–5½	1–6½	34–7	..	..	..
2.	Kadur Mangalore road	62–4	22–5	33–3	6–4	..	..
3.	Chikmagalur Hassan road	7–0	..	7–0	..	..	..
4.	Chikmagalur Tarikere road	34–4	..	13–6	20–6	..	..
	III. Major District Roads						
1.	Chikmagalur N. R. Pur road	26–0	..	1–0	25–0	..	..
2.	Hangi Aldur road	4–1	..	1–0	3–1	..	..
3.	Vastarakoppa road	49–3	0–1	4–1	45–1	..	..
4.	B. B. Hill road	37–0	..	..	31–0	..	6–0
5.	Peeta road	4–4	..	..	4–4	..	..
6.	Road connecting K. M. road and Hassan Chikmagalur	0–7	..	0.7	..	..	..
7.	Magadi Javagal road	14–0	..	..	14–0	..	..
8.	Kallathi Peeta road	9–0	..	..	9–0	..	..
9.	Bridal path on Kallathi Hill	10–0	..	..	..	..	10–0
10.	Kallathipeeta Bridalpath	4–0	..	..	..	..	4–0
11.	Santhaveri Kallathipur T.B. road	4–4	..	..	4–4	..	..
12.	Kallithipur Lalbagh road	12–4	..	..	12–4	..	..
13.	Banavar Sakrepatna road	14–6	..	11–6	13–0	..	..
14.	Railway Feeder road Kadur	0–4	..	0–4	..	..	..
15.	Railway Feeder Road Birur	0–4	..	0–4	..	..	..
16.	Railway Feeder road Devanur	1–0	..	..	1–0	..	..
17.	Birur Lingadahalli road	10–0	..	3–5	6–3	..	..

APPENDIX IX-A—(*Contd.*)

Sl. No.	Name of Road.	Total length	Cement concrete	Black topped	Metalled	Other kinds of surface treatment	Natural soil
1	2	3	4	5	6	7	8
18.	Birur Ajjampur road	9—0	..	5—6	3—2	..	..
19.	Tarikere Hosadurga road	20—6	..	5—0	15—6	..	..
20.	Shivani Bukkambudi Railway Feeder road	2—0	..	0—3	1—5	..	..
21.	Shivani Bukkambudi road	3—0	..	..	3—0	..	..
22.	Bukkambudi Ubjank road	2—4	..	..	2—4	..	..
23.	Tarikere Mangalore road	31—0	3—1	2—4	25—3	..	..
24.	Shimoga N. R. Pura road	10—4	..	..	10—4	..	..
25.	Koppa Thirthalli road	5—4	..	..	5—4	..	..
26.	Balehonuur Magundi Balur	18—4	..	0—2	18—2	..	..
27.	H. H. Pur Sringeri road	12—0	..	4—0	8—0	..	..
28.	N. R. Pur Balehonnur road	20—4	..	..	20—4	..	..
29.	N. R. Pur Mandagadde road	2—0	..	..	2—0	..	..
30.	Jayapur Sringeri road	12—6	..	..	5—6	7—2	..
31.	Sringeri Nemmar road	5—0	..	..	5—0	..	..
32.	Mathola Gangamula road	14—0	..	..	..	14—0	..
33.	Kottegehar Kalasa road	27—4	..	0—6	26—6	..	..
34.	Banavar Mudigere Belur	10—5	..	0—4	10—1	..	..
35.	Mudigere Belur road	8—0	..	0—4	7—4	..	..
36.	Anemahal Mudigere road	4—3	..	..	4—3	..	..
	No. 2 MATERIALS DIVISION LAKKAVALLI PROJECT FUNDS						
1.	Tarikere Mangalore road	10—7	3—7½	27—1½	4—6	..	..
2.	Chord road	10—0	..	10—0	..	..	..
	IV. Other District Roads						
1.	Birur Yagadi Singatagere Satgere road	26—4	..	26—4	..	..	..
2.	Koppa Balgadi road	2—4	..	..	2—4	..	..
3.	Narvengalapura road	3—3	..	..	3—3	..	..
4.	Begar Sringeri road	8—0	..	0—3	7—5	..	..
5.	Begar Kalmane road	7—0	..	..	7—0	..	..
6.	Sringeri Kegga road	5—0	..	..	5—0	..	..
7.	Jayapur Balehole road	18—0	..	..	18—0	..	..
8.	Herur Basrikatte road	7—0	..	..	7—0	..	..
9.	H. H. Pura Chavalmane road	10—4	..	..	10—4	..	..
10.	Nemmar Heggan road	6—0	..	..	..	6—0	..
11.	Kudregundi Chikkagehar road	11—2	..	..	8—0	3—2	..
12.	Kalzra Magundi road	15—0	..	..	15—0	..	..
13.	Mudigere Byalavah road	8—0	..	..	..	..	..
14.	Matasanige Samse road	12—0	..	..	5—0	7.0	..
15.	Handi Baskaloop road	4—0	..	..	4—0	..	..
16.	Joladhalu Thoranamave road	6—0	..	..	..	6—0	..
17.	Lakya Kalasapura road	11—0	..	..	..	11—0	..
18.	Kudregundi Muthinakoppa (*via*) Madaba	18—0	..	..	..	18—0	..
19.	Road from 10th mile of Chikmagalur Mallandur N.R. Pura road to Sangameswarapet road	18—0	..	..	..	18—0	..
20.	Jayapura Balehole road-10th mile to Byradevi village *via* Kalgudde and Attikudige	8—0	..	..	..	8—0	..
21.	Balgadi Balehonnur *via* Bydgi Melpal and Rambhapuri-mutt road	18—3	..	..	14—0	4—3	..
22.	Road from 7th mile of Sringeri Jayapura road to Nemmar *via* Ginakalla Belur and Balkuli	8—0	..	..	..	8—0	..

APPENDIX IX-A—(*Contd.*)

Sl. No.	Name of Road	Total Length	Cement concrete	Black topped	Metalled	Other kinds of surface treatment	Natural Soil
1	2	3	4	5	6	7	8
23.	Ajjampur Bukkambudi road	10—0	..	..	10—0	..	..
24.	Antaraghattapura road *via* Hiriyur	13—4	..	..	..	..	13—4
25.	Kadur Maravanji road	22—6	..	..	1—0	21—6	..
26.	Belagur Thimmalapur road *via* Harenhalli Gangenahalli Uppinahalli and Panchanahalli upto Chitradurga District border	6—0	..	..	6—0	..	..
	Village Roads						
1.	Uppahalli Hirekolale road	4—0	..	..	..	..	4—0
2.	Bharatibylu to Gabbagal road *via*. Kunnuresasagodu	17—0	..	..	..	..	17—0
3.	Koppa Kalasapura road to Yenginamane	9—0	..	..	..	..	9—0
4.	Nemmar Kigga Begar road	8—0	..	..	..	..	8—0
5.	Halendanivasa Galladamanur Nakodosettikoppa road	9—0	..	..	..	..	9—0
6.	Road from mile 4/5 of B.A. road to Balleganur Nagavangala *via*. Kadlur-Mundri	10—0	..	..	..	..	10—0
7.	Road from Tamatanahalli to Kanabehalli *via*. Shivane and Bhatanakatte and Kanive	11—0	..	..	..	..	11—0
8.	Road from Shivani Railway Station to Basavapura	4—1	..	..	..	..	4—1
9.	Singatagere Panchanahalli road	12—0	..	..	..	12—0	..
10.	Road from Kadur to join Hosadurga road near Sollapura *via*. Thiruvanahalli Bantaganahalli Hirenallur	14—0	..	..	..	14—0	..
11.	Road from Banavara tp Anigere joining Panchanahalli	4—0	..	..	..	..	4—0
12.	Road from Giriyapura to join Tarikere Hosadurga road	6—5	..	..	..	..	6—5
13.	Jakkanahalli Avathi Kanati road	11—0	..	..	..	11—0	..
14.	Sakrepatna to Javagal *via*. Pillenahalli Hulikere Sikaligarahalli and Dyamenahalli	14—0	..	..	..	14—0	..

Source—Chief Engineer, Buildings and Communications in Mysore, Bangalore.

APPENDIX IX-B

COMMUNICATIONS

VILLAGE ROADS

Sl. No.	Name of Road	Length	
		Miles	Furlongs
1	2	3	4
	Taluk : Narasimha japura		
1.	Balekoppa Road	1	0
2.	Bangi Road	1	0
3.	Aramballi Road	2	4
4.	Madabur Road	1	0
5.	Kodihalli burz Road	7	0
6.	K. Kanabur approach Road	1	0
7.	Lingapura Road	1	0
8.	Devalekoppa Sulladamane Road	3	0
9.	Muduba Road	3	0
10.	Kerekoppa-Mudabagilu Road	2	4
11.	Salur Road	4	0
12.	Sarya Road	2	0

APPENDIX IX-B—*contd.*

Sl. No.	Name of Road	Length	
		Miles	Furlongs
1	2	3	4
13.	Ravoor Road	1	4
14.	Singalale Road	1	5
15.	Narasipura Road	3	2
16.	Bennegundi Road	2	1
17.	Doranakki Road	4	0
18.	Susalavani Road	1	6
19.	Aralikoppa Road	2	0
20.	Bale Road	1	7
21.	Hosakere Road	0	6
22.	Gaddemane Road	1	0
23.	Muluvalli Road	0	6
24.	Horabyle Road	0	6
25.	Alehalli Road	2	0
26.	Hennegi Road	5	0
27.	Vaggade Road	7	0
28.	Madodi Road	0	6
29.	Chickagrahara Road	0	6
30.	Haravari Road	4	2
31.	Aduvalli Road	4	06
32.	Megaramakki Road	0	1
33.	Kolale Road	2	2
34.	Karkeswara Road	5	0
35.	Muduguni Road	3	6
36.	Kadlemakki Road	0	2
37.	Vaggade Road (from Koppa to N. R., Pura main road).	2	0
38.	Gubbiga Road	1	4
39.	Sankse Road	2	0
40.	Kanur Road	2	1
41.	Seethur Road	2	0
42.	Kamalapura and Mallandur Road	8	0

Taluk: Sringeri

1.	Sringeri-Vidyaranyapura	1	0
2.	Vidyaranyapura -Durgadevastana	0	4
3.	Thoravalli-Mandagadde-Thippanamakki	1	0
4.	Makarasu-Kittalebyle-Darekoppa	2	0
5.	Heggadde-Anegunda	1	0
6.	Hebbige-Kerodi	2	0
7.	Addagodde-Halandur	1	0
8.	Honnemaraganapathikatte-Megalbyle *via.* Kikre	1	0
9.	Siddle-Besoor	1	0
10.	Doddahonne Temple-Moubli Road	1	4
11.	Kunchebyle-Kunthur	1	0
12.	Kunchebyle-Kuthgodu	1	4
13.	Berur-Bandlapura	1	0
14.	Kunthur-Gochavalli	0	4
15.	Kuthgod-Gundre *via* Thekkur	2	0
16.	Sringeri-Bakurdi *via* Kalkuli	1	0
17.	Kelakoppa-Sinduvalli	1	0
18.	Kavilkodige-Annukodige	1	0
19.	Sringeri-Kunchebyle road *via* Vykuntapura	4	4
20.	Nemmar-Kuchebyle *via* Durga Temple	3	0

APPENDIX IX-B——*Concld.*

Sl. No.	Name of Road	Length	
		Miles	Furlongs
1	2	3	4
Mudigere Taluk			
1.	Bandi Bankal Road	5	4
2.	Balaramadurgod Road	5	0
3.	Kannapura-Chekandalli Road	4	0
4.	Bharathibylegabakal road *via* Kundur Saragodu	17	0
5.	Bettagere to Mudigere Road	3	0
6.	Byduvalli-Devavunda Road *via* Hosakere Mekanagadde	13	0
7.	Bankalpet-Sibra road *via* Heggudlu	8	0
8.	Hadekere-Kobrakeregonibeed Road	6	0
9.	Krirgunda-Majjehalli Road	4	0
10.	Heggaravalli-Hururda Road	2	0
11.	Byduvally-Baligadde Road	2	0
12.	Bettadamane-Devarunda Road	8	0
13.	Jakali-Kenjire road to Bharathibyle	8	0
14.	Malleswaragudda to Idakani	3	7
15.	Road to Dinnakere from 6/8 of Byduvally Road	2	6
16.	Nandipura-Baskal road connecting Mudigere-Belur road with Handi-Baskal road	3	0
Koppa Taluk			
1.	Koppa-Gunavanthi Road	6	0
2.	Koppa-Melpal Road	6	0
3.	Koppa-Jayapura road (*via* Estate)	8	0
4.	Bommanakodu-Kunchur road	4	0
5.	Koppa-Kalsapura road	4	0
6.	Surya-Degarthana Addada road	6	0
7.	Tuluvinakoppa Road	2	0
8.	Thenaginamane road	1	0
9.	Koobe-Kuduregundi road	3	0
10.	Nagginakki approach road	1	4
11.	Koppa-Kachagal road	2	0
12.	Koppa-Somalapura approach road	1	4
13.	Bandigadi-Nilavagil road	3	0
14.	Chavalmane-Thirthamatur road	3	0
15.	Agalgundi-Belagola road *via* Uthameswara road	6	0
16.	Shaunwalli-Kavadi road	7	0
17.	Hariharapura -Dasankodige	8	0
18.	Heggar approach road to join Agumbe-koppa road	2	0
19.	Konegadde approach road joining Agumbe-koppa road	1	0
20.	Surali road to join Sringeri -koppa road	1	4
21.	Belegadde road approach road joining Koppa-Sringeri road	2	0
22.	Kachige-Megur road	8	0
23.	Agalgandi road	8	0
24.	Koradahittalu road	8	0
25.	Jayapura-Sringeri road	11	0
26.	Mundlagodu-Yethihalli road	4	0
27.	Nelligundi-Huligandi road	4	0
28.	Heggan Kodige Shantipura road	6	0
29.	Dubla-Basrikatte road	5	6
30.	Shantigrama-Kallegudde	3	4
31.	Kerekatte-Muduba road	4	0
32.	Aukuli-Heggaram road	3	0
33.	Balekadi road	4	0
34.	Malanadu-Kesagodu road	7	0

Source :—Deputy Commissioner, Chikmagalur District.

APPENDIX IX-C

LIST OF RIVERS AND BRIDGES

Hemavathi	. . .	River
Yagachi	. . .	do
Bhadra	. . .	do
Thunga	. . .	do

BRIDGES

1.	Birur– Yagati Road . . .	Vedavathi River . .	R. C. C. . .	15' width
2.	Jayapura– Sringeri . .	Nathigundihalla . . .	R. C. C. . .	11' width
3.	Maragundi– Kalasa Road (Balehonnur) . . .	Bhadra River . .	R. C. C. . .	20' width
4.	Vastara– Koppa . . .	Bhadra . . .	Arched . .	17' width
5.	Tarikere– Mangalore Road . . .	Tunga River . . .	do . .	18' width
6.	Jayapura– Sringeri Road . . .	do . . .	R. C. C. . .	22' width
7.	Tarikere– Mangalore . . .	Kuduregundi halla joining Tunga river .	R. C. C. . .	22' width
8.	Hariharapura– Charlamane . . .	Bagehalla . . .	R. C. C. . .	11' width
9.	Mudigere– Byduvalli Road . . .	Hemavathi . . .	R. C. C. Deck slab	17' width
10.	Anemahal–Mudigere Road . . .	do . . .	Arched: . .	14' width
11.	Bangalore– Honnavar Road . . .	Jattihole . . .	....	16' width
12.	Tarikere– Mangalore Road . . . and Shimoga–Narasimharaja pura Road .	.... Bhadra . . .	R. C. C. Deck	20' width
13.	Kadur–Mangalore Road . . .	Hemavathi . . .	R. C. C. T-Bemas with deck slab.	24' width

Source :—Chief Engineer, Communications and Buildings in Mysore, Bangalore.

APPENDIX IX-D

LIST OF TELEGRAPH AND TELEPHONE OFFICES

Telegraph Offices	*Telephone Offices*
1. Chikmagalur	1. Chikmagalur
2. Tarikere	2. Tarikere P. C.
3. Kadur	3. Kadur
4. Mudigere	4. Mudigere
5. Sringeri	5. Sringeri
6. Koppa	6. Narasimharajapura
7. Narasimharajapura	7. Balehonnur
	8. Koppa

Source :—Divisional Engineer, Telegraphs, Bangalore.

APPENDIX IX-E

LIST OF PLACES IN CHIKMAGALUR DISTRICT HAVING INSPECTION/TRAVELLERS BUNGALOWS

Division	Name of place	Number of suites	Classification
1	2	3	4
Chikmagalur	Mudigere	Four	Two suites as TB 2 and two suites as IB 2
	Kolligehar	Four	One suite as TB 1, one suite as IB 2
	Chikmagalur	Six	One suite as Circuit House, three suites as TB 1 and two suites as IB 1.
	Peeta	Two	TB 2
	Koppa	Four	Two suites as TB 2 and two suites as IB 2
	Narasimharajapur	Two	IB 2
	Kadur	Four	Two suites as IB 1 and two suites as TB 1
	Tharikere	Four	Two suites as IB 1 and two suites as TB 1

Source :—Chief Engineer, Communication and Buildings.

APPENDIX X-A

LOCAL BODIES

RECEIPTS AND EXPENDITURE OF DISTRICT BOARD, CHIKMAGALUR

Particulars	1950–51	1955–56	1959–60	Particulars	1950–51	1955–56	1959–60
1	2	3	4	1	2	3	4
A. Receipts —all sources :	Rs.	Rs.	Rs.	**B. Expenditure and sources :**	Rs.	Rs.	Rs.
(a) Land Revenue .	..	..	..	(b) Administration .	30,232	34,947	41,978
(b) Local Rates . .	71,665	74,370	1,26,138	(f) Education . .	..	62,838	99,800
(f) Education . .	..	36,340	50,203	(g) Medical . .	73,836	29,362	35,193
(g) Medical . .	2,214	8,255	9,121	(i) Pension and contribution	2,909	10,029	4,410
(k) Miscellaneous . .	2,74,647	91,947	3,01,511	(j) Stationery and Printing . . (k) Miscellaneous	1,33,916	26,133	43,383
(n) Civil Works . .	..	30,523	34,841	(o) Civil Public Works .	82,176	2,78,280	2,01,425
Total .	3,48,526	2,41,435	5,30,814	Total . .	3,23,069	4,41,589	4,26,189

Source :— Deputy Commissioner, Chikmagalur.

APPENDIX X-C

RECEIPTS AND EXPENDITURE OF MUNICIPALITIES

Sl. No.	Name of Municipality	1950–51		1955–56		1959–60	
		Receipts	Expenditure	Receipts	Expenditure	Receipts	Expenditure
1	2	3	4	5	6	7	8
		Rs.	Rs.	Rs.	Rs.	Rs.	Rs.
1.	Chikmagalur . . .	131,459	139,726	24,6901	201,617	322,562	296,622
2.	Kadur . . .	54,054	36,904	83,184	80,661	127,386	129,275
3.	*Birur* . . .	*59,782*	*60,070*	*101,112*	*117,781*	*219,529*	*246,781*
4.	Ajjampura . . .	16,075	12,000	40,037	54,496	65,941	64,514
5.	Tarikere . . .	263,273	139,128	141,475	147,694	210,508	203,733
6.	Narasimharajapura . .	16,776	12,493	63,141	59,078	51,040	49,807
7.	Koppa . . .	23,011	22,226	49,211	48,479	127,899	119,096
8.	Sringeri . . .	19,597	13,644	58,577	69,256	61,589	29,730
9.	Mudigere . . .	38,329	36,470	33,177	46,640	65,981	63,980

Source :—Deputy Commissioner, Chikmagalur. District

APPENDIX XI

I. FORM STATISTICS OF COMMUNITY DEVELOPMENT

Sl. No.	Name of Block and Taluk	Date of inauguration	Pre-Extension period	Date of conversion into stage I	Date of conversion into stage II	Area covered	Population covered
1	2	3	4	5	6	7	8
Koppa Development Block							
1.	Koppa, N. R. Pura and Sringeri . .	2–10–1953	..	..	..	4,04,606	1,10,934
2.	Mudigere Development Block . .	2–10–1954	..	..	..	..	71,069
3.	Chikmagalur Development Block . .	1–4–1959	..	..	..	4,11,199	74,600
4.	Tarikere	2–10–1957	..	..	..	3,02,015	1,17,229
5.	Kadur II	1–4–1962	..	..	..	1,77,505	74,950
6.	Yagati I	2–10–1962	..	2–10–1962	..	1,58,376	68,044

Source :— Deputy Commissionor, Chikmagalur District.

APPENDIX XI—*concld.*

FORM II TOTAL BUDGET AND EXPENDITURE AS ON 31-3-1962

Sl. No.	I. Agriculture and Animal Husbandry			II. Irrigation and Reclamation			III. Education		
	Block funds	Department grant	Total	Block funds	Department grant	Total	Block funds	Department grant	Total
1. Koppa . . .	7,501	..	7,501	1,091	..	1,091	5,323	..	5,325
2. Mudigere . . .	10,914	..	10,914	9,791	..	9,791	10,502	..	10,537
3. Chikmagalur . .	13,888	..	13,888	26,101	..	26,101	12,886	..	12,802
4. Tarikere . . .	8,916	..	8,916	82,756	..	82,756	10,257	..	10,286
5. Kadur II . . .	..	..	..	..	..	..	..	..	..
6. Kadur I . . .	..	..	..	..	..	..	..	..	..
Total . .	41,219	..	41,219	1,19,739	..	1,19,739	38,968	..	38,968

FORM II TOTAL BUDGET AND EXPENDITURE AS ON 31-3-1962—*contd.*

Sl. No.	IV. Social Education			V. Health and Sanitation			VI. Communication		
	Block funds	Department grant	Total	Block funds	Department grant	Total	Block funds	Department grant	Total
1. Koppa . . .	6,917	..	6,917	5,524	..	5,524	1,151	..	1,151
2. Mudigere . . .	9,168	..	9,168	8,894	..	8,894	6,384	..	6,384
3. Chikmagalur . .	13,268	..	13,268	20,584	..	20,584	10,688	..	10,688
4. Tarikere . . .	8,803	..	8,803	18,630	..	18,630	7,192	..	7,192
5. Kadur II . . .	..	..	..	..	..	..	..	..	..
6. Kadur I . . .	..	..	..	..	..	..	..	..	..
Total . .	38,156	..	38,156	53,632	..	53,632	25,415	..	25,415

FORM II TOTAL BUDGET AND EXPENDITURE AS ON 31-3-1962—*concld.*

Sl. No.	VII. Rural Arts and Crafts			VIII. Housing			IX. Q. Loans and Advance		
	Block funds	Department grant	Total	Block funds	Department grant	Total	Block funds	Department grant	Total
1. Koppa . . .	9,323	..	9,323	..	..	..	19,450	..	19,450
2. Mudigere . . .	8,993	..	8,993	..	..	..	10,270	..	10,270
3. Chikmagalur . .	12,992	..	12,992	17,962	..	17,962	..	..	..
4. Tarikere . . .	7,079	..	7,079	398	..	398	..	..	..
5. Kadur II . . .	..	..	..	..	..	..	..	..	..
6. Kadur I . . .	..	..	..	..	..	..	..	..	..
Total . .	38,387	..	38,387	18,360	..	18,360	29,720	..	29,720

Source :—Deputy Commissioner, Chikmagalur District.

APPENDIX XII

LIVE STOCK STATISTICS

Year	Cattle	Buffaloes	Sheep	Goats	Poultry	Bovine	Remarks
1	2	3	4	5	6	7	8
1925 . . .	2,76,870	54,707	61,463	52,184	..	..	..
1930 . . .	2,76,317	55,364	72.148	50,024	..	..	..
1935 . . .	2,85,289	61,285	68,184	32,562	..	..	..
1940 . . .	2,74,219	52,575	83,034	45,305	1,80,684	..	..
1945 . . .	2,71,046	53,536	55,564	30,231	1,42,834	..	..
1951 . . .	3,07,137	62,275	64,217	40,600	2,04,964	..	..
1956 . . .	3,47,185	63,967	72,632	62,831	2,97,090	..	..
1961 . . .	4,02,526	77,475	73,021	49,004	3,69,658	4,80,001	..

Source :—Director of Animal Husbandry and Veterinary Services in Mysore, Bangalore.

APPENDIX XIV

CALENDAR OF IMPORTANT EVENTS

Year	Event
1952 . . .	'Shanti' Great Festival at Sringeri
1953 . . .	Visit of Vice President of India to Sringeri and Chikmagalur.
1954 . . .	President Rajendra Prasad's Visit to Sringeri.
1959	Abolition of Sringeri Jahagir and its Vesting in Government.

Source :—Deputy Commissioner, Chikmagalur District.

APPENDIX XV-A

I. TABULAR STATEMENT OF IMPORTANT FAIRS AND MELAS IN THE DISTRICT.

Sl. No.	Name of place where Melas or Fair held	Time (English month) when Mela is held	Local religious or other occassion of the Mela	Duration of: Mela or Fair (No. of days)	Average total attendance
1	2	3	4	5	6
1.	Chikmagalur Hiremagalur	March	Sri Kodanda Ramaswami car festival . . .	2 days	15,000
2.	Khandya	March	Sri Markandeya car festival	3 days	1,000
3.	Bababudangiri Hills	March	Dattatripeeta (urs)	3 days	30,000 both Hindus and Muslims.
4.	Nirvanaswami Mutt	March	Nirvanaswami Jatra	3 days	8,000
5.	Seethalaianagiri	March	Seethala Mallikarjunaswami jatra		5,000
6.	Antharaghatta (Kadur Tank)	February	Durgamma jatra		20,000
7.	Pura	March	Mallikarjunaswami car festival		8,000
8.	Sakrepatna	January	Sri Lakshmi Ranganathaswami car festival . .		5,000
9.	Sallapena	Once in 12 years	Sallapura jatra		15,000
10.	Koppa Taluk Byvedevaru	January	Kalabyrava Devaru car festival	3 days	6,000
11.	Kigga	April	Rishyasringeswaraswamy car jatra	3 days	2,000
12.	Gonibeedu	December	Sri Subramanyaswami car festival		2,500
13.	Devavrinda	February	Sri Ramaswami devara car festival		4,000
14.	Phulgeri	April	Sri Kalanatheswaraswami jatra		4,000
15.	Kalasa	February or March	Sri Kalaseswaraswami jatra		4,000
16.	Sringeri	October	Sri Chandramouleswara and Sri Sharadamba Navaratri Mahostavam		10,000

Source :—Deputy Commissioner, Chikmagalur District.

APPENDIX XVI

FAIRS AND FESTIVALS IN CHIKMAGALUR DISTRICT

1. *Nandi Jatra* :—This jatra takes place in Nandi village in Tarikere Taluk. The jatra is managed by the villagers of Dornalu, Sunnadahalli and Nandigrama. The jatra comes off in the month of October of every year. This jatra is celebrated in connection with the anniversary of Sri Sharana Nuliya Chandiah—a saint. There will be large concourse of devotees mostly of Veera Shaivas. The expenditure of the jatra is met by annual contribution from the devotees. This jatra is celebrated from times immemorial. There will be a gathering of 35,000 to 40,000 on an average. There will be cattle fair during this jatra.

2. *Antharyatta Sri Durgamba Jatra* (*Kadur Taluk*):—This jatra takes place in the month of February/March of the year. There will be the car festival as well as cattle fair. This jatra is managed by the committee of Dharmadarshies. The temple authorities provide necessary facilities to the people gathering for the jatra. On an average there will be a gathering of over 50,000 people.

3. *Urs on Dattatreya Peeta* (*Baba Budan Giri Hills*) :—This fair comes off in the month of March and there will be a gathering of about 30,000 people both Hindus and Muslims. This is a place of pilgrimage to both Hindus and Mohammadans.

4. *Sri Kodandarama Swamy Car Festival* (*Chikmagalur*) :—This jatra takes place in the month of March at Hiremagalur near Chikmagalur. There will be a congregation of over 15,000. This is an annual fair taking place from times immemorial.

5. *Sri Chandramouleswara and Sri Sharadamba Navaratri Mahostava* (*Sringeri*) :—This takes place during Dasara Season *viz.*, October of every year. There will be a gathering of over 10-15 thousand people coming from all over the country. Mass feeding is arranged by the mutt during this occasion.

APPENDIX XV-C

LIST OF MARKETS/SHANDIES/SUBYARDS

Sl. No.	Name of Market or shandy	Date of starting (year)	Days of sitting	Name of Sub-Division	Name of Taluk	Name of Municipality or Panchayat	Principal agricultural commodities dealt with	Mainly wholesale or retail	Daily Average attendence
1	2	3	4	5	6	7	8	9	10
1.	Karesanthe	NA	Saturday	Tarikere	Kadur	Karesanthe V.P.	Groundnuts	Retail	1,500
2.	Srigatagere	NA	Thursday	,,	,,	Srigatagere	,,	,,	15,000
3.	Panchanahalli	NA	Monday	,,	,,	Panchanahalli	,,	,,	1,500
4.	Sakrepatna	NA	Tuesday	,,	,,	Sakrepatna	,,	,,	1,500
5.	Yagati	NA	Wednesday	,,	,,	Yegati V.P.	,,	,,	1,500
6.	Birur	NA	Saturday	,,	,,	Birur Municipality	Ragi, yola Coriandum, Pulses.	,,	5,000
7.	Tarikere	Since 75 years	Friday	,,	Tarikere	Tarikere T.M.C.	Paddy, Jola, Ragi, etc.	Wholesale and retail.	2,000
8.	Ajjampura	Since 50 years	Tuesday	,,	,,	Ajjampura T.M.C.	Coriandums, foodgrains	,,	1,500
9.	Shivapura	,,	Tuesday	,,	,,	Kudlur V.P.	Coconut	,,	1,500
10.	Lakkavalli	40 years	Sunday	,,	,,	Lakkavalli V.P.	Foodgrains	,,	3,000
11.	Sollapura	50 years	Monday	,,	,,	Sollapura V.P.	,,	,,	1,000
12.	Kallasenpura	30 years	Sunday	,,	,,	Lingadahalli V.P.	,,	Retail	500
13.	Shivane	40 years	Friday	,,	,,	Shivane V.P.	Coriandum, Ragi, Jola	Wholesale and retail.	7,000
14.	Narasimharajapur	Since a long time.	Saturday	,,	N.R. Pura	N.R. Pura T.M.C.	Rice, etc.	,,	600
15.	Balehonnur	,,	Sunday	,,	,,	Balehonnur V.P.	,,	Retail	800
16.	Koppa	,,	Sunday	,,	Koppa	Koppa T.M.C.	Rice, Areca nuts, etc.	,,	500
17.	Mudigere	,,	Friday	Chikmagalur	Mudigere	Mudigere T.M.C.	Provisions	,,	500
18.	Banakal	,,	One day	,,	,,	Banakal V.P.	Rice, Vegetables	Retail	500
19.	Gonibid	,,	,,	,,	,,	Gonibid V.P.	,,	,,	1,000
20.	Aldur	NA	Saturday	Chikmagalur	Chikmagalur	Chikmagalur D.P.	Rice, etc.		300
21.	Mallavar	NA	Saturday	,,	,,	,,	Sheep, Vegetables		500
22.	Jordhar	NA	Thursday	,,	,,	,,	Foodgrains		200
23.	Someswarpet Shandy.	NA	Sunday	,,	,,	Khawya V.P.	,,		200
24.	Chikmagalur Shandy.		Wednesday	,,	,,	Chikmagalur T.M.C.	Rice, Ragi		5,000
25.	Kadur	NA	Monday	Tarikere	Kadur	Kadur Municipality			5,000

Source :—Deputy Commissioner, Chikmagalur District.

APPENDIX—XV

GAZETTEER OF PLACE NAMES

1. AJJAMPUR (TARIKERE TALUK) town on the Bangalore-Poona Railway known for extensive old gold workings commenced by an European firm in 1897. The place derives its name from Azimkhan, an officer of the Sira Government who built a fort here. This has a Municipality. It is also the Hobli headquarters of Ajjampur Hobli in Tarikere Taluk. One of the biggest weekly shandies in the District takes place here.

2. ALDUR (CHIKMAGALUR TALUK) A village in Chikmagalur Taluk and headquarters of Aldur Hobli. A village famous for the Viragals EC VI, Chikmagalur 99 and 100.

3. AMBLE (CHIKMAGLUR TALUK) Hobli head quarters of Amble Hobli in Chikmagalur Taluk.

4. AMRITHAPURA (TARIKERE TALUK) Hobli headquarters of Amrithapura Hobli. This village is very near Tarikere and famous for the remains of a very fine and large temple Amriteswara in Hoysala style.

5. ANGADI (MUDIGERE TALUK) A village in Gonibeedu Hobli of Mudigere taluk seven miles south of Mudigere near Uggihalli. It is identified with Sasikapura, where originated the powerful Hoysala line of kings and with the scene of the incident with the tiger, which gained their progenitor, Sala, the throne and the name Hoysala. This contains a number of old inscrpitions and ruined temples.

6. AVATHI (CHIKMAGALUR TALUK) Hobli headquarters of Avathi Hobli in Chikmagalur Taluk.

7. BABA BUDAN HILLS (CHIKMAGALUR TALUK) This is situated at a distance of 18 miles from Chikmagalur town, at a height of 6,214 feet above the sea level. The summit of the hills consists of steep grassy, slopes, well wooded in the ravines, through which flow perennial springs. The sides are densely clothed with forests, among which are numerous coffee plantations. The highest point is the symmetrical Mullianagiri, 6,317 feet above the sea level. It is towards the south of the Range and is the loftiest mountain between the Hima layas and the Nilgiris. Next to this is Baba Budan Giri. Near the north-east angle is situated Kalhattigiri 6,155 feet in height. There is another peak known as Seethaliangiri at the same height as Mulliahnagiri *viz.*, 6,317 feet above the sea level.

The Bababudan Giri (Dattatreya peeta) is well known as a place of pilgrimage to both Hindus and Mohammadans. One unique feature of this place is that one and the same shrine is being worshipped both by the Hindus and Muslims under different manner. The cave is venerated by Hindus as "Dattatreya Peeta" and the Muslims revere it as the tomb of Hazarat Dada Hayath Mir Khalandar. Annual Urs being held about the month of March every year. Thousands of Hindus and Muslims from all parts of India congregate there.

8. BALEHONNUR (NARASIMHARAJAPURA TALUK) Balehonnur is the hobli headquarters of Balehonnur hobli in Narasimharajapura Taluk. The town is situated on the west bank of Bhadra River about 32 miles distance from Chikmagalur and midway between Koppa and Chikmagalur. A mile to the north of this town is the Balehalli mutt the seat of the head of Veerasaiva mut founded by Renukacharya. This mutt is one of the five principal mutts of Veerasaivas. Coffee, Tea and rubber are grown on vast areas and there is a coffee Research Station located at a distance of 3 miles from this village.

9. BALUR (MUDIGERE TALUK) Though Balur is a Hobli in Mudigere Taluk its headquarters is Javali.

10. BANAKAL (MUDIGERE TALUK) Hobli in Mudigere Taluk with headquarters in the same village.

11. BELAVADI (CHIKMAGALUR TALUK) Is in Chikmagalur Taluk known for green coloured granite stone found near the village.

12. BIRUR (KADUR TALUK) Both the headquarters of a Hobli in Kadur Taluk and a trading town on the Bangalore-Poona Railway and Bangalore-Shimoga road 4 miles from Kadur. It has a municipality. A Railway Junction. The main trade is in Areca and coconut.

13. CHIKMAGALUR (CHIKMAGALUR TALUK) It is the District headquarters of the District and is a famous trading centre particularly in coffee and citrus fruits. 25 miles from Kadur Railway Station. It is a big historical place having been a big Jain settlement at one time. There are several legends as to how it is said to be named after the younger daughter of Rukmangada of Sakrepatna, being her dowry. There

APPENDIX XV—*contd.*

GAZETTEER OF PLACE NAMES

is a municipality, a First grade college. a polytechnic, and a coffee centre here.

14. DEVANUR (KADUR TALUK) This village is in Kadur Taluk. The kannada poet Lakshmisha author of "Jaimini Bharatha" is said to have stayed at Devanur and composed his work. There is a Lakshminarayana temple in this village. It is said that Lakshmisha composed his works in this temple.

15. GANGAMULA (MUDIGERE TALUK) The place is famous being the source of Tunga and Bhadra rivers. It is in the Western Ghats. The legend is that after Vishnu, incarnate as the Varaha or Boar, had raised up the earth from the waters of the ocean with which a Daitya named Hiranyaksha had carried off and plunged it, he took his stand on this mountain and the drops of which trickled from his two tusks formed respectively the twin streams, the Tunga and Bhadra. The Netravati, a river which flows west through South Kanara, is supposed to rise at the same place and to have sprung from the drops which feel from the eyes of the Boar.

16. GONIBEEDU (MUDIGERE TALUK) Headquarters of Hobli in Mudigere Taluk. There are ancient temples near this village.

17. HARIHARAPURA (KOPPA TALUK) Hobli headquarters, 7 miles east of Agumbeghat. Till 1897 this was the headquarters of Koppa Taluk. Local tradition assets that Daksha's sacrifice was performed near the Someswara temple close to this place. There is an ancient Brahmin mutt in this place.

18. HIREMAGALUR (CHIKMAGALUR TALUK) It is a large village, one mile South-East of Chikmagalur. It is supposed to be named after 'Hiremagalu' or elder daughter of king Rukmangada of Sakrepatna bring her dowry. It has many old temples and inscriptions. Kothandaram temple is a structure in the Hoysala style.

19. HIRE NALLUR (KADUR TALUK) Hobli headquarters in Kadur Taluk.

20. JAGARA (CHIKMAGALUR TALUK) Headquarters of Jagara Hobli in Chikmagalur Taluk.

21. KADUR (KADUR TALUK) A town on the Bangalore-Poona Railway and the Bangalore-Shimoga Road. It is the Headquarters of Kadur Taluk. It has a municipality and a Municipal High School. The present Chikmagalur District was formerly known as Kadur District, though the District headquarters was Chikmagalur. The importance of the town has considerably increased in view of the growing trade and the railway station which serves the coffee producing area.

22. KALASA (MUDIGERE TALUK) It is a hobli headquarters in Mudigere Taluk. The village is situated in a valley and is famous for the temple "Kalaseswara" founded by Shrutabindu a king from the north. Going through Melagandi, (on the outskirts of the village) and keeping on to the Bhadra river, a sacred bathing place called "Ambu Thirtha", is reached. The areca nut grown in and around this village is considered as a very good variety known as "Desavara" in distinction from that grown in other parts. It is connected by road from Mudigere, 24 miles from Mudigere. The annual car festival of 'Kalaseswara' is being attended by thousands of people.

23. KEMMANNUGUNDI (TARIKERE TALUK) Also known as Sri Krishnarajendra Hill Station. It is about 18 miles from Tarikere Town. It is a hill station situated at a height of 4,705 feet above the sea level in the Bababudangiri range of hills. It is an ore supplying area to Mysore Iron and Steel Works at Bhadravati. Recently it has been developed as a hill station and facilities for boarding and lodging are available for tourists.

24. KHANDYA (CHIKMAGALUR TALUK) One of the Hoblis in Chikmagalur Taluk, with headquarters at Sangameshwarapet. An ancient village now in ruins on the right bank of Bhadra river. According to legends this place was the hermitage of Markanda Rishi. The place, it is said, derived its name from Markendaya and the temples of Janardhana and Mrithyunjaya commemorate his attainment of immortality.

25. KIGGA (KOPPA TALUK) Hobli headquarters in the Koppa Taluk. It is known as Markalu, famous for its Dravidian temple dedicated to Rishyasringeswara.

26. KOPPA Taluk headquarters on the Tarikere-Agumbe ghat road. Has a Municipality and a High School. It is a puranic place.

APPENDIX XV—*concld.*

GAZETTEER OF PLACE NAMES

27. KOTEVARU (CHIKMAGALUR TALUK) A place known for ancient inscriptions.

28. KUDREMUKHA It is a peak in the Western Ghats and one of the loftiest points in Mysore, the summit being 6,215 feet above the sea level. It is situated near the boundary separating this District from South Kanara. Its name, "Kudremukha" or horses face is descriptive of its appearance seawards. It is a prominent landmark on the eastern horizon to the sea faring people in the Arabian sea.

29. LAKKAVALLI (TARIKERE TALUK) Hobli headquarters in Tarikere Taluk and it has gained importance on account of the construction of the Reservoir across Bhadra river close to this village and the erection of a Hydro Electric power generators. A township has been formed near the project and of late it has become a place of tourist interest.

30. LAKYA (CHIKMAGALUR TALUK) It is a Hobli in Chikmagalur Taluk and has the hobli headquarters at Kalasapura where there is the famous Cheluvanarayanaswamy temple of Hoysala style.

31. LINGADAHALLI (TARIKERE TALUK) Hobli headquarters in Tarikere Taluk.

32. MUDIGERE (MUDIGERE TALUK) A taluk headquarters town, 19 miles South-West of Chikmagalur , on the road from Chikmagalur to Bund Ghat. It owes its importance to its being the Taluk Headquarters and there is a Municipality.

33. MEGUNDA (KOPPA TALUK) Is a Hobli in Koppa Taluk but the hobli headquarters is at Jayapura.

34. NARASIMHARAJAPURA (NARASIMHARAJAPURA TALUK) This was formerly known as Yedehalli and was formerly a Sub-Taluk. Now it is a pucca Taluk. There are several basthis and temples.

35. SAKREPATNA (KADUR TALUK) A town and hobli headquarters in Kadur Taluk on Kadur-Chikmagalur road. Tradition has it that it was in olden times the capital of Rukmangada, a king mentioned in Mahabharata. There are several old monuments here. During the time of Vijayanagar kings the town became a possession of Balam chief, and later taken over by the Nayaks of Ikkeri. But in 1690 it was taken by the Mysore Army.

36. SHIVANE (TARIKERE TALUK) A Hobli headquarters in Tarikere Taluk.

37. SENGATAGERE (KADUR TALUK) A Hobli headquarters in Kadur Taluk.

38. SRINGERI (SRINGERI TALUK) Situated on the bank of river Tunga in the midst of picturesque woodland scenery, is famous as the seat of one of the four muts founded by that great philosopher and reformer, Shri Shankaracharya. The shrine of Sharada and the temple of Vidya Shankara are worth visiting. The road from Koppa to Nemar runs through this place. Several important festivals are observed in the mutt, during the year, the principal of them being Navaratri. There are more than 40 temples including a Jain basthi. The present Sringeri Taluk comprises the area originally endowed as a Jahagir to the mutt. The Jahagir has subsequently been abolished. This was a sub-taluk till recently and now it is a pucca Taluk. The library of the mutt consists of about 500 palm leaf manuscripts and a large number of printed books.

39. TARIKERE (TARIKERE TALUK) A taluk headquarter town on the Birur-Talaguppa railway line. Also, the headquarters of a Revenue Sub-Division. It appears to have its origin in Katur to the North-West founded by one of the Hoysala kings. It is a place of considerable historical importance and a growing town. It has gained much importance in recent times due to the construction of Bhadra project. This is the railway station for going to Bababudangiri hills.

40. VASTARA (CHIKMAGALUR TALUK) A hobli headquarters village in Chikmagalur Taluk at a distance of 6 miles on Chikmagalur-Mudigere Road. Till 1875, it was the headquarters of a taluk named after itself. The foundation of the town is due to a 'Santarasa' one of the Humcha kings and it was subsequently held by their descendents, the Pandya Rulers of Sishugali and the Wadeyars of Karkala. The chiefs of Balam and Ikkeri in turn possessed it. The conquest of Bednur by Haidar Ali in 1763 annexed it to Mysore. A place of historical importance.

PART II

CENSUS TABLES AND VILLAGE DIRECTORY

EXPLANATORY NOTE TO CENSUS TABLES

The information collected at the time of house-listing and enumeration for the 1961 census, has been extensively analysed and the data has been reduced to nine series of tables as follows :

(*i*) A Series	..	General Population tables
(*ii*) B(i) Series	..	General Economic tables
(*iii*) B(ii) Series	..	Household Economic tables
(*iv*) C Series	..	Social and Cultural tables
(*v*) D Series	..	Migration tables
(*vi*) E Series	..	Housing and Establishment tables.
(*vii*) S.C.T. Series		Special tables for the Scheduled Castes and Scheduled tribes.
(*viii*) S.C. Series	..	Special tables for the Scheduled Castes only.
(*ix*) S.T. Series	..	Special tables for the Scheduled tribes only.

2. The total number of tables found in all the above Series excluding D series is 55 and they are presented in the various volumes of the Mysore Census Tables. This information being voluminous, it has not been possible to incorporate it in toto in the District Census Handbook. However, some of this data which has been presented up to the District level in the state volumes has been reproduced here by further breaking it down to the taluk level. This has been possible in the case of rural areas only as the urban figures have been compiled for the District as a whole. The D series tables have not been presented in the District census hand book.

3. The material presented here excepting in E series of tables relates to the 1st of March 1961, which was the reference date for the 1961 Census. The information in E series tables refers to the August-September 1960 period.

4. Before giving brief notes on the tables in this part, so as to facilitate their study, it is necessary to know the concepts and definitions of some of the general terms used. Concepts and definitions of other particular terms will appear at the beginning of each series where those terms first appear.

5. For census purposes :

(*i*) A ' Census House ' is defined to be a structure or a part of a structure inhabited or vacant, or used for non-residential purposes such as place of business workshop, school, etc., having a separate entrance.

(*ii*) A ' Census Household ' is defined to be a group of persons who commonly live together in the same census house and who would take their meals from a common kitchen unless exigencies of work prevented any of them from doing so.

(*iii*) ' Houseless Persons ', as the name itself indicates are those persons who at the time of enumeration were not found residing in houses. Persons like pavement dwellers, beggers without any house to live in were grouped under the category of Houseless Persons.

(*iv*) 'Institutional Population': Hospitals, Boarding Homes, Hostels, Jails and such other agencies which provide boarding, lodging and similar facilities have been termed " Institutions". All people who were enumerated in these institutions are brought under Institutional Population.

(*v*) ' Literacy and Education ' ; All persons who were able to read and understand, any simple letter in any language either in print or in manuscript and to write simple letter are considered ' Literate ' for census purposes. If any addition to being able to read and write, any person has passed an examination or examinations as proof of an educational level attained, the highest examination passed was recorded in the enumeration slip.

(*vi*) " Non-workers " are persons who do not work in the sense explained in para 5 (xii) *infra* and include

(*a*) a full time student or child attending school who does no other work, such as making articles at home for sale, nor even helps part-time in his own family cultivation, industry, trade or business ;

(*b*) a person solely engaged in unpaid home duties like housewives, etc. ;

(*c*) a dependant including an infant or child not attending school, a person permanently disabled from work because of illness or old age ;

(*d*) a retired person who is not employed again, renter, person living on agricultural or non-agricultural royalty, rent or dividend or any other person of independent means for securing which he does not have to work or who does no other work ;

(*e*) a beggar, vagrant or independent woman without indication of source of income and others of unspecified source of existence ;

(*f*) a convict in jail (an undertrial prisoner has been shown as a worker if he used to work before he was apprehended) or an inmate of a penal, mental or charitable institution ;

(*g*) a person who was not employed before but was seeking employment for the first time ;

(*h*) a person who was employed before but was out of employment at the time of enumeration and was then seeking employment.

(*vii*) " Occupied Residential House " is a dwelling house and also includes a house used partly as a dwelling and partly for some other purpose like shop, workshop, factory etc., but does not include a vacant residential house where no person was found to be residing at the time of the Census.

(*viii*) " Scheduled Castes " are such castes, races or tribes or parts of groups within such castes, races or tribes as are declared to be Scheduled castes, by the President's orders issued under article 341 of the Constitution of India.

(*ix*) " Scheduled tribes " are such tribes or tribal communities or parts of groups within such tribes or tribal communities as are declared to be scheduled tribes by the President's orders issued under article 342 of the Constitution of India.

(*x*) " *Town or an 'Urban Area'* ". For the first time in the 1961 Census, uniform and somewhat rigid tests were sought to be applied throughout the country for an area to be recognised as an urban unit. The criteria prescribed are :

(A) All Municipalities, Cantonments, notified areas and other places enjoying recognised local administration like Civil lines have been treated automatically as towns.

(B) For other areas, the eligibility yardsticks applied are :

(*a*) a population of not less than 5,000,

(*b*) a density of not less than 1,000 persons per square mile and

(*c*) at least three fourths of the adult male population should be employed in pursuits other than agriculture.

The Superintendents of Census Operations were empowered to treat as towns any other places, which while not fulfilling any of the above conditions, possessed pronounced urban characterstics and amenities.

(*xi*) A " Town Group " covers an area which actually forms one demographic unit though it may be administered by more than one civic body and has been treated as a single unit for presenting the census statistics on account of demographic, economic, industrial or geographical unity.

(*xii*) " Worker " : A person who is gainfully employed in any economic or social activity is taken as a worker. But he has to satisfy a minimum criterion if he is to be called a " Worker " for census purposes. In the case of regular employment in any trade, profession, service, business or commerce, the basis of work will be satisfied if the person was employed during any of the fifteen days preceding the person's enumeration. However, a person who is working, but was absent from the work during the fifteen days preceding the day on which enumerated or even exceeding the period of fifteen days due to illness or other causes was treated as " worker ". The basis of work in the seasonal occupations such as cultivation, livestock, dairying, Household industry, etc., is that the person should have had some regular work of more than an hour a day, throughout the greater part of the working season. " Work " includes in either case, not only actual work but effective supervision and direction of work. Persons under training as apprentices with or without stipend or wages have been regarded as working. A public or social worker who is actively engaged in public service activity or a political worker who is also actively engaged in furthering the political activity of his party has been regarded as working.

(*xiii*) A " Village " has been defined as the area included within the jurisdiction of a revenue village and as such is inclusive of even scattered hamlets and isolated home-steads coming within the boundaries of a revenue village.

A Series

GENERAL POPULATION TABLES

n this series, there are four tables with three ices. They comprise the basic population being useful in the study of the variation of tion, sex ratios, distribution by size of villages ns and trends of urbanisation in the District.

4-I

This table presents area, density of population, r of inhabited and uninhabited villages, number ns, number of occupied residential houses, e population totals, etc., for the rural and urban eparately.

ix I

This indicates the territorial changes which have place during the decade 1951-1961.

ix II

This shows the number of villages which have en treated as towns inspite of a population of r over and the number of towns which have been as towns inspite of a population of less than Columns (4) and (7) show the percentage of ion of such areas to the respective rural or population of the state.

ix III

This gives the houseless and institutional ion in the rural and urban areas separately. useless persons were enumerated on the night February 1961.

4-II

This table presents the variation in the popula- the District and the Taluk from 1901 for each The figures for the earlier censuses have been d to the boundaries of the District and the as obtained in 1961.

4-III

This table pertaining to rural areas only gives district and each Taluk the distribution of classified by the following six population size *viz.*, (*i*) less than 200, (*ii*) 200-499, (*iii*) 500-999, 00-1,999, (*v*) 2,000-4,999, (*vi*) 5,000-9,999. es with a population of 10,000 or more have nder towns.

Table A-IV

13. Like the villages in table A-III towns have been classified here into six categories according to the population as follows :

(*i*) Class I	..	Population of 100,000 and over
(*ii*) Class II	..	Population of 50,000—99,999
(*iii*) Class III	..	Population of 20,000—49,999
(*iv*) Class IV	..	Population of 10,000—19,999
(*v*) Class V	..	Population of 5,000—9,999
(*vi*) Class VI	..	Population less than 5,000

14. Town groups have been treated as a single town in obtaining the class totals. The class totals give the total population of the towns/town-groups in that class in that census, The population of such of the places as are treated as towns in one or more of the earlier censuses but are treated as rural for the 1961 census has also been taken into account when obtaining the class totals, even though such places are not brought in the body of the table. This table dealing exclusively with urban areas gives a true picture of the urbanisation in the District.

PRIMARY CENSUS ABSTRACT

15. This table, as the name itself denotes, provides an abstract of primary information relating to the census, covering a wide range of data such as the area, number of houses and households, sex-wise totals of population, population of Scheduled castes and Scheduled tribes, number of literates, number of workers and non-workers, workers being further classified under nine categories of economic activity. The information given here is for the District and Taluks each for total, rural and urban areas separately. Details for each village and town are presented elsewhere.

16. The workers are classified in the following nine categories of economic activity

I. As Cultivator
II. As Agricultural Labourer
III. In mining, quarrying, Livestock, Forestry, Fishing, Hunting, Plantations, Orchards and allied activities.
IV. At Household industry
V. In manufacturing other than Household Industry.
VI. In construction

VII. In Trade and Commerce
VIII. In Transport, storage and Communications
IX. In other services.

Category I

17. " A Cultivator " is a person who is engaged either as employer, single worker or family worker in (*a*) cultivation of land or supervision or direction of cultivation of land owned or held from Government or (*b*) cultivation of land or supervision or direction of cultivation of land held from private persons or institutions for payment in money, kind or share.

Category II

18. " An Agricultural Labourers " is a person who works in another person's land only as a labourer without exercising any supervision or direction in cultivation.

Category III

19. Workers engaged in mining, quarrying, livestock, forestry, fishing, hunting, plantations, orchards and allied activities.

Category IV

20. A " Household Industry " is defined as an industry conducted by the Head of the household himself and/or mainly members of the household at home or within the village in rural areas and only at home in urban areas. The industry should not be run on the scale of a registered factory

21. Household Industries relate to production, processing, servicing, repairing or making and selling of goods. They do not cover such professions as Pleader, Doctor, Barber, Washerman or Astrologer, etc. All persons engaged in household industries have been brought under this category.

Category V

22. Workers in " manufacturing other than household Industry " are persons who are working as Employers, Employees, single workers or family workers in activities connected with the production, processing, servicing or repairing of goods in factories, workshops or other similar establishments, which do not qualify to be included under Household industries as defined in the previous paragraph have been brought under this category.

Category VI

23. Workers in Construction : Persons who are engaged in Construction, maintenance, upkeep, repairs and similar occupations of buildings, roads, bridges, dams, Canals and construction of electrical, water supply and sanitary installations, etc., are brought under this category.

Category VII

24. Workers in Trade and Commerce : Persons engaged in wholesale or retail trade in goods, or dealing with Insurance, Stocks, Shares or employed in Banking and Financial Institutions have been classified as workers in trade and commerce.

Category VIII

25. Workers in Transport, storage and communication activities : Persons employed in Railway, Road Transport, Post and Telegraph and other agencies have been brought under this category.

Category IX

26. Workers in " Other services ". This is the last category of workers which comprises employees of Central and State Governments, local bodies, Quasi-governmental bodies and those engaged in educational and scientific services, medical and health services, Religious and welfare services, legal services, business services, community services and trade and labour associations, Recreation services, personal services, and other miscellaneous activities not covered by any of the categories listed above.

B SERIES

(*i*) *GENERAL ECONOMIC TABLES*

27. These tables give the distribution of population by economic activity correllated with sex, age and educational levels. Based on Economic activity the entire population is first classified into two broad groups, *viz.*, workers and non-workers and the workers are then classified in nine broad categories of economic activity. An elaborate classification by industry under the standard industrial classification scheme is presented in tables B-IV A, B and C and by occupation under the National Occupational Classification in table B-V. Classification of workers by secondary work is also presented in tables B-VII A and B-VII B.

28. The 1951 Census reports were prepared on the concept of dependency by first classifying the population into eight livelihood classes and then by further dividing each class with reference to economic status into (*i*) self supporting persons, (*ii*) earning dependents and (*iii*) non-earning dependents.

But now this concept has been abandoned and instead the population is classified into workers and non-workers, the emphasis being on work and not on income or economic dependence. These two terms, *viz.*, workers and non-workers, have been defined in paras 5 (*xii*) and 5 (*vi*) respectively.

29. Classification of workers doing two or more different types of work has been done on the basis of this principal work that is, the work which consumes larger portion of their time and not necessarily the work which earns larger portion of their income.

Table B-I and B-II

30. This combined table gives the composition of workers in the nine industrial categories and non-workers by four broad age groups and also according to sex. The material is presented for the District, Taluks and towns.

Table B-III

31. This table is presented in two parts, B-III A and B-III B, the former presenting the data for the urban areas of the District as a whole and the latter for the rural areas of each Taluk. These tables give the distribution of workers in 9 industrial categories and non-workers by educational levels, the educational levels being presented in an abridged form when dealing with rural areas.

Industrial classification

32. Before we proceed further, it is quite necessary to know the implications of certain terms and codes used in describing each group of industry in the tables.

33. In these tables, the economic activity of workers other than cultivators, and Agricultural labourers has been coded according to the pattern available in the Standard Industrial Classification issued by the Ministry of Labour and Employment, Government of India. According to this classification all economic activities have been grouped under 9 divisions which are divided into 45 major groups and further subdivided into 343 minor groups. The actual description of the divisions, the major groups and the minor groups of the industrial classification is given in annexure A. The minor groups refer to the industry of the workers which signifies that sector of the economic activity in which the worker is engaged, such as textile industry, automobile industry, etc.

The term " industry " should not be confused with the word " occupation ". The latter describes the exact function that an individual performs within the industry such as fitter in automobile workshop, clerk in the Railway Department, etc.

34. An " Employer " is a person who has to employ other persons in order to perform his work 'that is, he is not only responsible for his own personal work but also for giving work to others in his industry. But a person who employs domestic servant solely for household duties is not an employer. So also a person who has subordinates under him in his office where he is employed by others, is not an employer, even if he has the power to employ others in his office on behalf of his own employers.

35. An " Employee " is a person who usually works under some other person for salary or wages in cash or kind.

36. A " single worker " is a person who works by himself but not as Head of Household in a Household Industry. He is not employed by anyone else and in his turn does not employ anybody else not even members of his household except casually. This difinition of a single worker also includes a person who works in joint partnership with one or several persons hiring no employees and also a member of a producers' co-operative. Each one of the partners or members of such co-operatives has been deemed to be a single worker.

37. A " family worker " is a member who works without receiving wages in cash or kind in an industry, business or trade conducted mainly by the members of the family and ordinarily does at least one hour of work every day during the working season.

Table B-IV

38. Table B IV is presented in three parts. Part A relates to workers engaged in Household Industries, Part B relates to workers engaged in non-household industry, trade, business, profession or service and part C is the combination of the earlier two parts giving the total number of workers engaged in household as well as non-household industry, trade, business, profession or service. While Part A and B deal with the employment status of workers by major groups of standard Industrial classification (Annexure A) Part C deals with the total number of workers by minor groups of standard industrial classification (Annexure A). It is worth noting that in all these three parts, cultivators and Agricultural labourers are not included.

39. Tables B-V and B-VI show the distribution of workers by occupation (*vide* para 33 above) according to the National Occupational Classification scheme which is reproduced as Annexure B to this note.

Table B-V

40. In this table the occupational classification of workers in each of the categories III to IX has been presented. For the District as a whole and for the urban areas of the District, the information is given for all the occupational families and for rural areas which are presented at the District and Taluk levels, the figures are given for each occupational Division only.

Table B-VI

41. This table, restricted to urban areas only, gives the distribution of workers by occupational Divisions and Broad age groups.

Table B-VII

42. This table is presented in two parts. Part A deals with persons working principally (i) as cultivators, (ii) as agricultural labourers or (iii) at Household industry classified by sex and with secondary work, (i) at Household industry, (ii) as cultivators and (iii) as agricultural labourers. Part B gives the classification of persons working principally in non-household industry, trade, business, profession or service and secondarily in household industry. In the case of a worker engaged in two or more kinds of work, the one which consumes larger portion of his time (not necessarily earning a larger portion of his income) is treated as his principal work, and another consuming second larger portion of his time is shown as his secondary work. As in many of the earlier tables, the figures for the rural areas are presented for each Taluk and each Industrial Division while those given at the District level are presented separately for rural and urban areas, and also for the District as a whole, for each Industrial Division and major group.

Table B-VIII

43. This table is presented in two parts. Part A deals with urban areas and Part B with rural areas. Part A which gives figures for all the urban areas of the District gives the classification of the unemployed aged 15 and over by broad age groups and educational levels. Part B which presents information at the District and Taluk levels gives the classification of the unemployed aged 15 or over, by educational levels (in an abridged form).

Table B-IX

44. This table deals with the distribution of non-workers by broad age groups and the eight types of activity mentioned in sub-para (vi) of para 5 above. At the District level, figures are given for the whole District under total separately for Rural and also urban areas. At the Taluk level the figures are given for rural areas only.

(ii) HOUSEHOLD ECONOMIC TABLES

45. The tables presented in this series, have been prepared from a twenty per cent sample of Households. Unlike the Economic tables BI to B IX the information contained in this series has been compiled with the household and not the individual as the unit.

Table B-X

46. This table presents distribution of sample households under the following heads :

(i) Households engaged neither in cultivation nor in household industry.

(ii) Households engaged in cultivation only.

(iii) Households engaged in Household industry only and

(iv) Households engaged both in cultivation and Household industry.

In this table also at the District level, figures are given for the whole District under total, separately for Rural and also Urban areas. At the Taluk level the figures are given for rural areas only.

Table B-XI

47. This presents the distribution of sample Households, engaged in cultivation classified by size of land and interest in land cultivated. The interests in land have been exhibited under the following three broad categories :

(i) Entirely owned or held from Government.

(ii) Entirely held from private persons or institutions for payment in money, kind or share.

(iii) Partly held from Government and partly from private persons for payment in money, kind or share.

For urban areas the material is presented up to the District level and for rural areas up to the District and Taluk levels.

Table B-XII

48. This is prepared in respect of sample households engaged in cultivation only. The size of land held by the households is cross-tabulated against the number of hired and family workers. The material is presented for the District for total, rural, and urban areas separately and only for the rural areas of each Taluk.

Table B-XIII

49. This table has been prepared in respect of sample households engaged both in cultivation and Household industry. The details of the Household Industry have been presented by the Divisions and major groups of the Standard Industrial Classification (Annexure A). The material is presented in this table for rural and urban areas of the District separately.

Table B-XIV

50. This table presented in two parts, deals with the sample households engaged in Household Industries only. In Part A, tabulation of households classified by major groups (Annexure A) of principal household Industries and the number of persons engaged is made and Part B gives the number of Households engaged in Household Industry classified by minor groups (Annexure C) of principal Household Industry. The information is given for the district as a whole.

Table B-XV

51. This table shows the distribution of sample households engaged both in cultivation and Household Industry calssified by size of land, number of family workers and hired workers engaged in these activities. As usual, the District figures presented here are for total, rural and urban areas separeatly, while the Taluk figures relate to rural areas only.

Table B-XVI

52. This table deals with sample Households engaged in Household Industry. The principal industry conducted by the Household by division and major group (Annexure A) has been tabulated against the period of working and the total number of workers engaged in the household industry. This is up to the District level only.

Table B-XVII

53. In this table the sample households have been classified by size and participation of the members of the household in household cultivation or industry. In the case of households engaged in cultivation, the size of land under cultivation has also been tabulated against the size of sample households.

C Series

SOCIAL AND CULTURAL TABLES

54. These tables deal with social or cultural aspects like sizes and composition of households, age, marital status, literacy and education, language, religion, Scheduled Caste and Scheduled Tribes. Table C-I has been prepared from a 20 per cent sample of households and as such relates to households. The other tables in this series are prepared on a cent per cent check and they relate to individuals and not households.

Table C-I

55. This table gives the family composition of households and has been presented at the District level only.

Table C-II

56. This table presents distribution of population by age, sex and marital status. Classification of age between 10 and 70 years is by five year age groups. The entire population in 0-9 years age group has been treated as never married. At the District level, figures are given for the District under total, separately for Rural and also Urban areas. At the Taluk level the figures are given for rural areas only.

Table C-III

57. This table presented in three parts, gives a picture of literacy in the total population as well as in the different age groups. Part A which is presented for the total population of the District and Part C which is presented for the rural population of the District and Taluks have only 4 educational levels. Part B which relates to urban population of the District, however, has 14 educational levels.

Table C-V

58. This table is on mother tongue. At the District level figures are given for the whole District under Total separately for Rural and also Urban areas. At the Taluk level the figures are given for rural areas only.

Table C-VII

59. This table presents distributions of population by Religion. At the District level figures are given for the whole District under total separately for Rural and also

Urban areas. At the Taluk level the figures are given for rural areas only.

Table C-VIII

60. This table is presented in 2 parts. Part A gives the total population of Scheduled Castes classified by literacy and by economic activity. Part B gives similar information in respect of Scheduled Tribes. At the District level figures are given for the District under total separately for Rural and also Urban areas. At the Taluk level the figures are given for rural areas only.

Special Tables for Scheduled Castes and Scheduled Tribes.

SCT.—Series

SPECIAL TABLES FOR SCHEDULED CASTES AND TRIBES

61. These special tables have been prepared to furnish data on the present socio-economic conditions of these people to be studied not only as a combined group as in 1951 but also for each scheduled caste and Scheduled tribe separately. Classification by caste and Tribes is on the basis of returns recorded in response to the questions in the census questionaire at the time of enumeration. Table SCT. V has been prepared for the households of Scheduled castes and Scheduled tribes occuring in the 20 per cent sample drawn for preparing the Household Economic tables (B series).

Table SCT-I

62. This table consists of two parts. Part A which relates to Scheduled castes gives the distribution of persons belonging to each of the Scheduled castes according to their economic activity. It also gives the number of workers engaged in special occupations such as tanning and currying of hides and skins, scavenging, etc. Part B gives similar information for the Scheduled tribes but does not include information on special occupations. This table is prepared separately for the urban and rural areas.

Table SCT-II

63. This table presented in two parts—Part A for Scheduled castes and Part B for Scheduled tribes—gives the marital status under three broad Age groups. This is presented for the District as a whole.

Table SCT-III

64. This table is presented in two parts, each part having in turn two sub parts. Parts A(i) and B(i) give the figures on the educational levels of persons belonging to each of the Schedule castes in the urban and rural areas respectively. Similar information for the Scheduled tribes is presented in tables A (ii) and B (ii). The classification by educational levels is somewhat reduced in the case of rural areas.

Table SCT-IV

65. This table presented in two Parts-Part A for Scheduled castes and Part B for Scheduled tribes-gives the classification of persons according to religion.

Table SCT-V

66. This table prepared from the Scheduled castes and Scheduled tribe households found in the 20 per cent sample is in two Parts. Part A relates to Scheduled Castes and Part B to Scheduled tribes. This table gives the formation regarding the sampled households engaged in cultivation classified by the interest in land and size of the land cultivated. This table has been prepared for the rural areas of the District only.

Table SC-I

67. In this table the total non-working population of all the Scheduled castes as a group is distributed among the following four groups based on the activity :

(i) Full time Students.

(ii) Persons seeking employment for the first time.

(iii) Persons employed before but now out of employment and seeking work ; and

(iv) Others.

Each group is further classified by educational levels. At the District level the figures are given for the District under total separately for Rural and also Urban areas. At the Taluk level the figures are given for rural areas only.

ST. SERIES—Special tabler for Scheduled Tribes only.

68. There are two tabler in this series. At the District level figure are given only for total. At the Taluk level the figures are given for Rural Areas only.

Table ST-I

69. This table presents the distribution of population of each Scheduled tribe by mother tongue and the subsidiary languages spoken.

Table ST-II

70. In this table, the total non-working population of each Scheduled tribe has been distributed among the following four groups, based on activity :

(i) Full-time students ;

(ii) Persons seeking employment for the first time ;

(iii) Persons employed before but now out of employment and seeking work ; and

(iv) Others.

E.—Series

HOUSING TABLES

71. There are five tables in this series, compiled from the information recorded in the Houselists prepared in 1960. Tables E-I and E-III have been done on full count and the other three tables namely E-II, E-IV and E-V have been for a systematic sample containing 20 per cent of the households.

Table E-I

72. This table presents the distribution of houses classified by uses to which they are put to in the rural and urban areas of the District and Taluk separately. (The figures for towns with a population of 50,000 and over have also been presented separately under the taluk concerned).

Table E-II

73. This table presents the distribution of sample Households by the tenure of houses occupied by them. Tenure here is of only two kinds, owned or rented. Thus only houses over which the occupant has got full and absolute rights of ownership, disposal either as an individual or as a coparcener, have been treated as owned houses. All other houses have been treated as rented. The houses occupied under each tenure are further classified by the nature of uses. Tenure of occupation of non-residential houses such as schools, hospitals etc., is not shown.

Table E-III

74. In this important table, all industrial activities coming under workshops and factories have been shown, giving details of the products manufactured or serviced, Kind of fuel or power used, number of persons employed etc. This table is presented for the District only, giving the figures separately for Rural and Urban areas and also for towns with a population of 50,000 or more. The industrial activity is classified by Division, Major Group and Minor Group as per I.S.I.C.

Table E-IV

75. This table presents distribution of sample houses used wholly or partly as dwellings by material of wall and material of roof. The material of the wall is the material out of which most of the walls of the house are constructed. Similarly the material of roof is one of which most of the roof exposed to weather is constructed. The figures presented here relate to rural and urban areas of the district and Taluk separately and also for towns with a population of 50,000 and more.

Table E-V

76. This table compiled on a 20 per cent Sample Count gives an idea of the degree of congestion in households and rooms. A "room" has four walls with a door and a roof overhead and is not less than 6'X6' unenclosed verandah, Kitchen, store, garage, cattleshed, etc., though used for residential purposes are not treated as rooms.

ANNEXURE A

STANDARD INDUSTRIAL CLASSIFICATION

This classification groups the industries into—

9 Divisions
45 Major Groups
343 Minor Groups

The divisions, major groups and minor groups with their code numbers are listed below—

DIVISIONS

0 Agriculture, livestock, forestry, fishing and hunting
1 Mining and Quarrying
2 & 3 Manufacturing
4 Construction
5 Electricity, Gas, Water and Sanitary services
6 Trade and Commerce
7 Transport, Storage and Communication
8 Services
9 Activities not adequately described

MAJOR GROUPS

Division 0—Agriculture, Livestock, Forestry, Fishing and Hunting—

00 Field produce and Plantation crops
01 Plantation crops
02 Forestry and Logging
03 Fishing
04 Livestock and Hunting

Division 1—Mining and Quarrying

10 Mining and Quarrying

Divisions 2 and 3—Manufacturing

20 Foodstuffs
21 Beverages
22 Tobacco products
23 Textile—Cotton
24 Textile—Jute
25 Textile—Wool
26 Textile—silk
27 Textile—Miscellaneous
28 Manufacture of Wood and Wooden products
29 Paper and Paper products
30 Printing and Publishing
31 Leather and Leather products
32 Rubber, Petroleum and Coal products
33 Chemicals and Chemical products
34 & 35 Non Metallic Mineral products other than petroleum and coal.
36 Basic Metals and their products except machinery and transport equipment.
37 Machinery (all kinds other than Transport) and Electrical equipment.
38 Transport Equipment
39 Miscellaneous Manufacturing Industries

Division 4—Construction

40 Construction

Division 5—Electricity, Gas, Water and Sanitary Services

50 Electricity and Gas
51 Water-supply and Sanitary services

Division 6—Trade and Commerce

60-63 Wholesale Trade
64-68 Retail Trade
69 Trade and Commerce Miscellaneous

Division 7—Transport, Storage and Communication

70-71 Transport
72 Storage and Warehousing
73 Communications

Division 8—Services

80 Public Services
81 Educational and Scientific Services
82 Medical and Health Services
83 Religious and Welfare Services
84 Legal Services
85 Business Services
86 Community Services and Trade and Labour Associations.
87 Recreation Services
88 Personal Services
89 Services (not elsewhere classified)

Division 9—Activities not adequately described

90 Activities unspecified and not adequately described (This includes new entrants to the labour market).

ANNEXURE A—*contd.*

STANDARD INDUSTRIAL CLASSIFICATION

Description	Minor Group (Code)	Major Group (Code)	Description	Minor Grouop (Code)
MINOR GROUPS			Production of fuel including charcoal by exploitation of forests ..	023
;riculture, livestock, forestry, fishing and hunting			Production of fodder by exploitation of forests	024
luce and Plantation crops—			Production of gums, resings, lac, barks, herbs, wild fruits and leaves by the exploitation of forests	025
ion of cereal crops (including ıl gram) such as rice, wheat, , bajra and maize ..	000		Production and gathering of other forest products not covered above	026
ion of pulses, such as arhar, g, masur, urid, khesari, other	001	03	*Fishing—*	
ion of raw jute and kindred crops	002		Production of fish by fishing in sea ..	030
ion of raw cotton and kindred crops	003		Production of fish by fishing in inland waters including the operation of fish farms and fish hatcheries ..	031
ion of oilseeds, sugarcane and cash crops	004		Production of pearls, conch, shells, sponges by gathering or lifting from sea, river, pond	032
ion of other crops (including ables), not covered above ..	005			
ion of fruits and nuts in planta- vines and orchards	006	04	*Livestock and Hunting—*	
ion of wood, bamboo, cane , thatching grass, etc. ..	007		Production and rearing of livestock (large heads only) mainly for milk and animal power such as cow, buffalo, goat	040
ion of juice by taping palms ..	008		Rearing of sheep and production of wool	041
ion of other agricultural ıce (including fruits and nuts overed by code number 006 and rs) not covered above ..	009		Rearing and production of other animals (mainly for slaughter) such as pig	042
Crops—			Production of ducks, hens and other small birds, eggs by rearing and poultry farming	043
ion of tea in plantation ..	010		Rearing of bees for the production of honey, wax and collection of honey ..	044
ion of coffee in plantation ..	011		Rearing of silk worms and production of cocoons and raw silk	045
ion of rubber in plantation ..	012		Rearing of other small animals and insects	046
ion of tobacco in plantation	013		Trapping of animals or games propa- gation	047
ion of ganja, cinchona opium	014		Production of other animal husbandry products such as skin, bone, ivory and teeth	048
ion of other plantation crops overed above	015			
and Logging—				
g, replanting and conservation rests	020			
and cutting of trees and trans- tion of logs	021			
tion of timber	022			

ANNEXURE A—*contd.*

STANDARD INDUSTRIAL CLASSIFICATION

Major Group (Code)	Description	Minor Group (Code)
	Division 1—Mining and Quarrying	
10	*Mining and Quarrying—*	
	Mining of coal	100
	Mining of iron ores	101
	Mining of gold and silver ores	102
	Mining of manganese	103
	Mining of mica	104
	Mining of other non-ferrous metallic ores	105
	Mining of crude petroleum and natural gas	106
	Quarrying of stone (including slate, clay, sand, gravel, limestone)	107
	Mining of chemical earth such as soda ash	108
	Mining and quarrying of non-metallic products not classified above such as precious and semi-precious stones, asbestos, gypsum, sulphur, asphalt	109
	Division 2 and 3—Manufacturing	
20	*Foodstuffs—*	
	Production of rice, atta, floor, etc., by milling, de-husking and processing of crops and foodgrains	200
	Production of sugar and syrup from sugarcane in mills	201
	Production in indigenous sugar gur from sugarcane or palm juice and production of candy	202
	Production of fruit products such as jam, jelly, sauce and canning and preservation of fruits	203
	Slaughtering, preservation of meat and fish and canning of fish	204
	Production of bread, biscuits, cake and other bakery products	205
	Production of butter, ghee, cheese and other dairy products	206
	Production of edible fats and oils (other than hydrogenated oil)	207
	Production of hydrogenated oils (Vanaspati)	208
	Production of other food products such as sweet-meat and condiments, muri, murki, chira, khoi, cocoa, chocolate, toffee, lozenge	209
21	*Beverages—*	
	Production of distilled spirits, wines, liquor, from alcoholic malt, fruits and malts in distillery and brewery	210
	Production of country liquor	211
	Production of indigenous liquor such as toddy, liquor from mahua, palm juice	212
	Production of other liquors not covered above	213
	Production of areated and mineral water	214
	Production of ice	215
	Production of ice-cream	216
	Processing of tea in factories	217
	Processing of coffee in curing works	218
	Production of other beverages	219
22	*Tobacco products—*	
	Manufacture of bidi	220
	Manufacture of cigars and cheroots	221
	Manufatcure of cigarette and cigarette tobacco	222
	Manufacture of hookah tobacco	223
	Manufacture of snuff	224
	Manufacture of jerda and other chewing tobacco	225
	Manufacture of other tobacco products	226
23	*Textile*—Cotton-	
	Cotton ginning, cleaning, pressing and baling	230
	Cotton spinning (other than in mills)	231
	Cotton spinning and weaving in mills	232
	Cotton dyeing, bleaching	233
	Cotton weaving in powerlooms	234

ANNEXURE A—*contd.*

STANDARD INDUSTRIAL CLASSIFICATION

Major Group (Code)	Description	Minor Group (Code)
	Cotton weaving in handlooms ..	235
	Manufacturing of khadi textile in handlooms	236
	Printing of cotton textile	237
	Manufacturing of cotton nets ..	238
	Manufacturing of cotton, cordage, rope and twine	239
24	*Textile—Jute—*	
	Jute pressing and baling	240
	Jute spinning and weaving	241
	Dyeing and bleaching of jute ..	242
	Printing of jute textile	243
	Manufacture of other products like rope, cordage from jute and similar fibre such as hemp, mesta ..	244
25	*Textile—Wool—*	
	Wool baling and pressing	250
	Wool cleaning and processing (scouring)	251
	Wool spinning and weaving in mill ..	252
	Wool spinning other than in mills ..	253
	Wool weaving in powerloom ..	254
	Wool weaving in handloom	255
	Embroidery and art work in woollen textile	256
26	*Textile—Silk—*	
	Spinning and weaving of silk textile in mill	260
	Dyeing and bleaching of silk ..	261
	Spinning of silk other than in mills ..	262
	Weaving of silk textile by powerloom	263
	Weaving of silk textile by handloom	264
	Printing of silk textile	265
	Manufacture of silk cordage, rope and twine	266
27	*Textile—Miscellaneous*	
	Manufacture of carpet and all other similar type of textile products ..	270
	Manufacture of hosiery and other knitted fabrics and garments ..	271
	Embroidery and making of crepe lace and fringes	272
	Making of textile garments including raincoats and headgear	273
	Manufacture of made up textile goods except wearing apparel such as curtains, pillow cases, bedding materials, mattress, textile bags ..	274
	Manufacture of waterproof textile products such as oil cloth, tarpaulin	275
	Manufacture and recovery of all types of fibres for purposes of padding, wadding and upholstery filling ..	276
	Manufacture of coir and coir products	277
	Manufacture of umbrellas	278
	Processing and manufacture of textile products not covered above ..	279
28	*Manufacture of Wood and Wooden Products—*	
	Sawing and planing of wood ..	280
	Manufacture of wooden furniture and fixtures	281
	Manufacture of structural wooden goods (including treated timber) such as beams, posts, doors, windows	282
	Manufacture of wooden industrial goods other than transport equipment such as bobbin and similar equipment and fixtures	283
	Manufacture of other wooden products such as utensils, toys artwares ..	284
	Manufacture of veneer and plywood ..	285
	Manufacture of plywood products such as tea chest	286
	Manufacture of boxes and packing cases other than plywood	287
	Manufacture of materials from cork, bamboo, cane, leaves and other allied products.	288
	Manufacture of other wood and allied products not covered above. ..	289
29	*Paper and Paper Products—*	
	Manufacture of pulp from wood, rags, wastepaper and other fibres and the	

ANNEXURE A—*contd.*

STANDARD INDUSTRIAL CLASSIFICATION

Major Group (Code)	Description	Minor Group (Code)
	conversion of such pulp into any kind of paper and paper board in mill.	290
	Manufacture of pulp from wood, rags, wastepaper and other fibres and the conversion of such pulp into any kind of paper and paper board handmade	291
	Manufacture of products, such as paper bags, boxes, cards, envelops and moulded pulp goods from paper, paper board and pulp.	292
30	*Printing and Publishing—*	
	Printing and publishing of newspapers and periodicals	300
	Printing and publishing of books ..	301
	All other types of printing including lithography, engraving etching, block making and other work connected with printing industry.	302
	All types of binding, stitching, sizing and other allied work connected with binding industry.	303
31	*Leather and Leather Products—*	
	Currying, tanning and finishing of hides and skins and preparation of finished leather.	310
	Manufacture of shoes and other leather footwear.	311
	Manufacture of clothing and wearing apparel (except footwear) made of leather and fur.	312
	Manufacture of leather products (except those covered by code Nos. 311, 312), such as leather upholstery, suitcases, pocket books, cigarette and key cases, purses, saddlery, whip and other articles.	313
	Repair of shoes and other leather footwear.	314
	Repair of all other leather products except footwear.	315
32	*Rubber, Petroleum and Coal Products—*	
	Manufacture of tyres and tubes ..	320
	Manufacture of rubber footwear. ..	321
	Manufacture of rubber goods used for industrial purpose.	322
	Manufacture of all kinds of other rubber products from natural or synthetic rubber including rubber raincoat. ..	323
	Productions of petroleum, kerosene and other petroleum products in petroleum refineries.	324
	Production of coaltar and coke in coke oven.	325
	Manufacture of other coal and coaltar products not covered elsewhere. ..	326
33	*Chemicals and Chemical Products—*	
	Manufacture of basic industrial chemicals such as acids, alkalis and their salts not elsewhere specified. ..	330
	Manufacutre of dyes, paints, colours and varnishes.	331
	Manufacture of fertilizers	332
	Manufacture of ammunition, explosives and fire works.	333
	Manufacture of matches	334
	Manufacture of medicines, pharmaceutical preparations, perfumes, cosmetics and other toilet preparations except soap.	335
	Manufacture of soap and other washing and cleaning compounds. ..	336
	Manufacture of turpentine, synthetic, resin and plastic products and materials (including synthetic rubber). ..	337
	Manufacture of common salt ..	338
	Manufacture of other chemicals and chemical products not covered above (including inedible oils and fats). ..	339
34	*Non-metallic Mineral Products other than Petroleum and Coal—*	
	Manufacture of structural clay products such as bricks, tiles.	340

ANNEXURE A—*contd.*

STANDARD INDUSTRIAL CLASSIFICATION

Major Group (Code)	Description	Minor Group (Code)
	Manufacture of cement and cement products.	341
	Manufacture of lime	342
	Manufacture of structural stone goods, stone dressing and stone crushing.	343
	Manufacture of stonewares, other than images.	344
	Manufacture of stone images ..	345
	Manufacture of plaster of paris and its products.	346
	Manufacture of asbestos products. ..	347
	Manufacture of mica products ..	348
35	*Manufacture of earthenware and earthen pottery*	350
	Manufacture of earthenware and earthen pottery.	350
	Manufacture of chinaware and crockery	351
	Manufacture of porcelain and its pro-products.	352
	Manufacture of glass bangles and beads.	353
	Manufacture of glass apparatus ..	354
	Manufacture of earthen image, busts and statues	355
	Manufacture of earthen toys and artwares except those covered by code No. 355	356
	Manufacture of glass and glass product except optical and photographic lenses and glass products covered above	357
	Manufacture of other non-metallic mineral products not elsewhere specified	359
36	*Basic Metals and their Products except Machinery and Transport Equipment—*	
	Manufacture of iron and steel including smelting, refining, rolling, conversion into basic forms such as billets, blooms, tubes, rods	360
	Manufacture including smelting, refin ng of non-ferrous metals and alloys in basic forms	361
	Manufacture of armaments	362
	Manufacture of structural steel products such as joist, rail, sheet, plate	363
	Manufacture of iron and steel furniture	364
	Manufacture of brass and bell metal products	365
	Manufacture of aluminium products	366
	Manufacture of metal products (other than of iron, brass, bell metal and aluminium) such as tin can ..	367
	Enamelling, galvanising, plating (including electroplating), polishing and welding of metal products ..	368
	Manufacture of sundry hardwares such as G.I., pipe, wire, net, bolt, screw, bucket, cutlery (This will also include the manufacture of sundry ferrous engineering products done by jobbing engineering concerns which cannot be classified in major groups 36, 37, 38 and 39)	369
37	*Machinery (All kinds other than Transport) and Electrical equipment—*	
	Manufacture and assembling of machinery (other than electrical) except textile machinery	370
	Manufacture and assembling of prime mover and boilers, other than electrical equipment, such as diesel engines, road rollers, tractors ..	371
	Manufacture of machine tools ..	372
	Manufacture of textile machinery and accessories	373
	Manufac ure of heavy electrical machinery and equipment such as motors, generators, transformers	374
	Manufacture of electric lamps and fans.	375
	Manufacture of insulated wires and cables	376
	Manufacture of all kinds of battery ..	377
	Manufacture of electronic equipment such as radio, microphone ..	378

ANNEXURE A—*contd.*

STANDARD INDUSTRIAL CLASSIFICATION

Major Group (Code)	Descrip ion	Minor Group (Code)
	Manufacture of electric machinery and apparatus, appliances not specified above	379
	Transport Equipment—	
	Manufacture, assembly and replacing o locomotives	380
	Manufacture of wagons, coaches, tramways and other rail road equipment other than that covered by Code No. 363	381
	Manufacture and assembling of motor vehicles of all types (excepting motor engines)	382
	Manufacture of motor vehicles engine parts and accessories	383
	Repairing and servicing of motor vehicles	384
	Manufacture of bicycles and tricycles and accessories such as saddle, seat frame, gear	385
	Building and repairing of water transport equipment such as ships, boats and manufacture of marine engines	386
	Manufacture and repair of air transport equipment including aeroplanes, aeroengines	387
	Repairing of bicycles and tricycles ..	388
	Manufacture of other transport equipment not covered above such as animal drawn and hand-drawn vehicles	389
39	*Miscellaneous Manufacturing Industries*—	
	Manufacture of optical instruments and lenses, opthalmic goods and photographic equipment and supplies ..	390
	Manufacture of scientific, medical and surgical instruments and equipment and supplies	391
	Assembling and repairing of watches and clocks	392
	Manufacture of jewellery, silverware and wares using gold and other precious metals	393
	Manufacture and tuning of musical instruments	394
	Manufacture of stationery articles not covered elsewhere such as pencil, penholder, fountain pen	395
	Manufacture of sports goods ..	396
	Manufacture and repair work of goods not assignable to any other group ..	399
	Division 4—Construction	
40	*Construction*—	
	Construction and maintenance of buildings including erection, flooring, decorative constructions, electrical and sanitary installations	400
	Construction and maintenance of roads, railways, bridges, tunnels	401
	Construction and maintenance of telegraph and telephone lines ..	402
	Construction and maintenance of water ways and water reservoirs such as bund, embankments, dam, canal, tank, tubewells, wells	403
	Division 5—Electricity, Gas, Water and Sanitary Services	
50	*Electricity and Gas*—	
	Generation and transmission of electric energy	500
	Distribution of electric energy ..	501
	Manufacture of gas in gas works and distribution to domestic and industrial consumers	502
51	*Water-supply and Sanitary Services*—	
	Collection, purification and distribution of water to domestic and industrial consumers	510

ANNEXURE A—*contd.*

STANDARD INDUSTRIAL CLASSIFICATION

Major Group (Code)	Description	Minor Group (Code)
	Garbage and sewage disposal, operation of drainage system and all other types of work connected with public health and sanitation	511
	Division 6—Trade and Commerce	
60	*Wholesale Trade—*	
	Wholesale trading in cereals and pulses	600
	Wholesale trading in vegetables, fruits, sugar, spices, oil, fish, dairy products, eggs, poultry and other food stuff (not covered elsewhere)	601
	Wholesale trading in all kinds of fabrics and textiles products such as garments, hessian, gunny bags, silk and woollen yarn, shirtings, suitings, hosiery products	602
	Wholesale trading in beverages such as tea (leaf), coffee (seed and powder), aerated water	603
	Wholesale trading in intoxicants such as wines, liquors	604
	Wholesale trading in other intoxicants such as opium, ganja, etc. ..	605
	Wholesale trading in tobacco, bidi, cigarettes and other tobacco products	606
	Wholesale trading in animals ..	607
	Wholesale trading in straw and fodder	608
61	*Wholesale trading in medicines and chemicals*	610
	Wholesale trading in fuel and lighting products such as coke, coal, kerosene, candle	611
	Wholesale trading in toilets, perfumery and cosmetics	612
	Wholesale trading in metal, porcelain and glass utensils, crockery, chinaware	613
	Wholesale trading in wooden, steel and other metallic furniture and fittings ..	614
	Wholesale trading in footwear ..	615
	Wholesale trading in tyres, tubes and allied rubber products	616
	Wholesale trading in petrol, mobil oil and allied products	617
	Wholesale trading in other household equipment not covered above ..	618
62	*Wholesale trading in bricks, tiles and other building materials*	620
	Wholesale trading in wood, bamboo, cane, thatches and similar products	621
63	*Wholesale trading in paper and other stationery goods*	630
	Wholesale trading in agricultural and industrial machinery equipment and tools and appliances other than electrical	631
	Wholesale trading in electrical machinery and equipment, like motor, battery, electric fan, bulb ..	632
	Wholesale trading in all kinds of transport and storage equipment ..	633
	Wholesale trading in skins, leather and fur	634
	Wholesale trading in clocks, eye glasses, frames	635
	Wholesale trading in hardware and sanitary equipment	636
	Wholesale trading in scientific, medical and surgical instruments	637
	Wholesale trading in precious metals and stones, gold and silverware and jewellery	638
	Wholesale trading in all goods not covered above	639
64	*Retail Trade—*	
	Retail trading in cereals, pulses, vegetables, fruits, sugar, spices, oil, fish, dairy products, eggs, poultry ..	640
	Retail trading in beverages such as tea (leaf), coffee (seed and powder), aerated water	641
	Retail trading in intoxicants such as wines, liquors	642

ANNEXURE A—*contd.*

STANDARD INDUSTRIAL CLASSIFICATION

Major Group (Code)	Description	Minor Group (Code)
	Retail trading in other intoxicants such as opium, ganja, etc.	643
	Retail trading in tobacco, bidi, cigarettes and other tobacco products ..	644
	Retail trading in fuel such as coke, coal, firewood and kerosene	645
	Retail trading in food stuffs like sweet-meat condiments, cakes, biscuits, etc.	646
	Retail trading in animals	647
	Retail trading in straw and fodder ..	648
65	Retail trading in fibres, yarns, dhoti, saree, readymade garments of cotton, wool, silk and other textiles and hosiery products ; (this includes retail trading in piece-goods of cotton, wool, silk and other textiles)	650
	Retail trading in toilet goods perfumes and cosmetics	651
	Retail trading in medicines, and chemicals	652
	Retail trading in footwear, head-gear such as hat, umbrella shoes and chappals	653
	Retail trading in tyres, tubes, and allied rubber products	654
	Retail trading in petrol, mobiloil and allied products	655
66	Retail trading in wooden, steel and other metallic furniture and fittings ..	660
	Retail trading in stationery goods and paper	661
	Retail trading in metal, porcelain and glass utensils	662
	Retail trading in earthenware and earthen toys	663
	Retail trading in other household equipment not covered above ..	664
67	Retail trading in bricks, tiles, and other building materials	670
	Retail trading in hardware and sanitary equipment	671
	R tail trading in wood, bamboo cane, bark and that hes	672
	Retail trading in other building materials	673
68	Retail trading in agricultural and industrial machinery equipment, tools and appliances	680
	Retail trading in transport and storage equipments	681
	Retail trading in electrical goods like electric fan, bulb, etc.	682
	Retail trading in skins, leather and furs and their products excluding footwear and headgear	683
	Retail trading in clock and watch, eye glass, frame	684
	Retail trading in scientific, medical and surgical instruments	685
	Retail trading in precious stones and jewellery	686
	Retail trading in musical instruments, gramophone record, pictures and paintings including curio dealing ..	687
	Book-selling	688
	Retail trading in goods unspecified ..	689
69	*Trade and Commerce Miscellaneous—*	
	Importing and exporting of goods and commodities	690
	Real estate and properties ..	691
	Stocks shares and futures	692
	Providents and insurances	693
	Money lending (indigenous) ..	694
	Banking and similar type of financial operation	695
	Auctioneering	696
	Distribution of motion pictures ..	697
	All other activities connected with trade and commerce not covered above, including hiring out of durable goods such as electric fan, microphone, rickshaw, etc.	699

ANNEXURE A—*contd.*

STANDARD INDUSTRIAL CLASSIFICATION

Major Group (Code)	Description	Minor Group (Code)
	Division 7—Transport, Storage and Communication	
70	*Transport—*	
	Transporting by railways	700
	Transporting by tramway and bus services	701
	Transporting by motor vehicles (other than omnibus)	702
	Transporting by road through other means of transport such as hackney carriage, bullockcart, ekka ..	703
	Animal transporting by animals such as horses, elephant, mule, camel ..	704
	Transporting by man such as carrying of luggage, hand cart driving, rickshaw pulling, cycle rickshaw driving	705
	Transporting by boat, steamer, ferry, etc., by river, canal ..	706
	Transporting by boat, steamer, ship, cargo boat by sea or ocean ..	707
	Transporting by air	708
	Transporting by other means not covered above	709
71	*Services incidental to transport—*	
	Such as packing, carting travel agency	710
72	*Storage and Warehousing—*	
	Operation of storage such as warehouses	720
	Operation of storage such as cold storage	721
	Operation of storage of other type ..	722
73	*Communication—*	
	Postal, telegraphic, wireless and signal communications	730
	Telephone communication	731
	Information and Broadcasting ..	732
	Division 8—Services	
80	*Public Services (This does not include Government, Quasi-Government or local body activities, other than administrative, in such fields as transport, communication, information and broadcasting, education and scientific services, health, industries, production, construction, marketing and operation of financial institution each of which is classified in the appropriate industry groups)—*	
	Public Services in Union and State army including territorial corps and volunteer corps	800
	Public Service in Navy	801
	Public Service in Air Force ..	802
	Public Service in Police	803
	Public Service in administrative departments and offices of Central Government	804
	Public Service in administrative departments and offices of quasi-Government organisation, municipalities, local boards, etc.	805
	Public Services in administrative departments and offices of State Governments	809
81	*Educational and Scientific Services—*	
	Educational Services such as those rendered by technical colleges,technical schools and similar technical and vocational institutions	810
	Educational services such as those rendered by colleges, schools and similar other institutions of non-technical type	811
	Scientific services and research institutions not capable of classification under any individual group ..	812

ANNEXURE A—*contd.*

STANDARD INDUSTRIAL CLASSIFICATION

Major Group (Code)	Description	Minor Group (Code)
82	*Medical and Health Services*—	
	Public Health and Medical services rendered by organisations and individuals such as by hospitals, sanatoria, nursing homes, maternity and child welfare clinic as also by hakimi, unani, ayurvedic, allopathic and homeopathic practitioners ..	820
	Veterinary services rendered by organisations and individuals	821
83	*Religious and Welfare Services*—	
	Religious services rendered by religious organisations and their establishments maintained for worship or promotion of religious activities this includes missions, ashrams and other allied organisations	830
	Religious and allied services rendered by pandit, priest, preceptor, fakir, monk	831
	Welfare services rendered by organisations operating on a non-profit basis for the promotion of welfare of the community such as relief societies, red-cross organisation for the collection and allocation of contributions for charity	832
84	*Legal Services*—	
	Legal services rendered by barrister, advocate solicitor, mukteer, pleader, mukurie, munshi	840
	Matrimonial services rendered by organisations and individuals ..	841
85	*Business Services*—	
	Engineering services rendered by professional organisations or individuals	850
	Business services rendered by organisations of accountants, auditors, bookkeepers or like individuals ..	851
	Business services rendered by professional organisations or individuals such as those of advertising and publicity agencies	852
	Business services rendered by professional organisations or individuals such as of those rendered by news-agency, newspaper correspondent, columnist, journalists, editors, authors	853
86	*Community services and Trade and Labour Associations*—	
	Services rendered by trade associations chambers of commerce, trade unions and similar other organisations ..	860
	Services rendered by civic, social, cultural, political, and fraternal organisations such as rate-payers association, club, library	861
	Community services such as those rendered by public libraries, museums botanical and zoological gardens, etc.	862
87	*Recreation Services*—	
	Production of motion picture and allied services such as processing, editing, etc.	870
	Recreation services rendered by cinema houses by exhibition of motion pictures	871
	Recreation services rendered by organisations and individuals such as those of theatres, opera companies, ballot and dancing parties, musicians, exhibitions, circus, carnivals ..	872
	Recreation services rendered by indoor and outdoor sports by organisations and individuals including horse, motor, etc., racing	878
88	*Personal Services*—	
	Services rendered to households such as those by domestic servants, cooks	880

ANNEXURE A—*concld.*

STANDARD INDUSTRIAL CLASSIFICATION

Major Group (Code)	Description	Minor Group (Code)
	Services rendered to households such as those by governess, tutor, private secretary	881
	Services rendered by hotels, boarding houses, eating houses, cafe restaurants and similar other organisations to provide lodging and boarding facilities	882
	Laundry servicing rendered by organisations and individuals, this includes all types of cleaning, dyeing, bleaching dry-cleaning, services	883
	Hair dressing, other services rendered by organisation and individuals such as those by barber, hairdressing saloon and beauty shops	884
	Services rendered by portrait and commercial photographic studios ..	885
89	*Services (not elsewhere classified)*—	
	Services rendered by organisations or individuals not elsewhere classified ..	890
	Division 9—Activities not adequately described—	
90	Activities unspecified and not adequately described including activities of such individuals who fail to provide sufficient information about their industrial affiliation to enable them to be classified	900
	Fresh entrants to the Labour Market	999

ANNEXURE B

NATIONAL CLASSIFICATION OF OCCUPATION

CODE STRUCTURE WHICH CLASSIFIES OCCUPATIONS INTO—

11 Occupational Divisions (one-digit code numbers)
75 Occupational Groups (two-digit code numbers)

Note : n.e.c.—not elsewhere classified

DIVISIONS

0 Professional, technical and related workers.
1 Administrative, executive and managerial workers.
2 Clerical and related workers.
3 Sales workers.
4 Farmers, Fishermen, Hunters, Loggers and related workers.
5 Miners quarrymen, and related workers.
6 Workers in transport and communications occupations.
7-8 Craftsmen, production process workers, and labourers not elsewhere classified.
9 Service, sport and recreation workers.
x Workers not classifiable by occupations.

DIVSIONS AND GROUPS

0 Professional, Technical and Related Workers

00 Architects, Engineers and Surveyors
01 Physicists, Chemists, Geologists and other Physical Scientists.
02 Biologists, Veterinarians, Agronomists and Related Scientists.
03 Physicians, Surgeons and Dentists
04 Nurses, Pharmacists and other Medical and Health Technicians.
05 Teachers
06 Jurists
07 Social Scientists and Related Workers
08 Artists, Writers and Related Workers
09 Draughtsmen, Science and Engineering Technicians, n.e.c.
0x Other Professional, Technical and Related Workers.

ANNEXURE B—*concld.*

NATIONAL CLASSIFICATION OF OCCUPATION

1 Adminstrative, Executive and Managerial Workers

10 Adiministrators, and Executive Officials, Government.
11 Directors and Managers, Wholesale and Retail Trade
12 Directors, Managers and Working Proprietors, Financial Institutions.
13 Directors, Managers and Working Proprietors, Other.

2 Clerical and Related Workers

20 Book-keepers and Cashiers
21 Stenographers and Typists
22 Office Machine Operators
28 Clerical Workers, Miscellaneous
29 Unskilled Office Workers

3 Sales Workers

30 Working Proprietors, Wholesale and Retail Trade
31 Insurance and Real Estate Salesmen, Salesmen of Securities and Services and Auctioneers.
32 Commercial Travellers and Manufacturers'Agents
33 Salesmen, Shop Assistants and Related Workers
34 Money Lenders and Pawn Brokers

4 Farmers, Fishermen, Hunters, Loggers and Related Workers

40 Farmers and Farm Managers
41 Farm Workers
42 Hunters and Related Workers
43 Fishermen and Related Workers
44 Loggers and Other Forestry Workers

5 Miners, Quarrymen and Related Workers

50 Miners and Quarrymen
51 Well Drillers and Related Workers
52 Mineral Treaters
59 Miners, Quarrymen and Related Workers,n.e.c.

6 Workers in Transport and Communications Occupapations.

60 Deck Officers, Engineer Officers and Pilots, Ship
61 Deck and Engine-Room Ratings (Ship), Barge Crews and Boatsmen.
62 Aircraft Pilots, Navigators and Flight Engineers
63 Drivers and Firemen, Railway Engine
64 Drivers Road Transport
65 Conductors, Guards and Breakmen (Railways)
66 Inspectors, Superivisors, Traffic Controllers and Despatchers, Transport
67 Telephone, Telegraph and Related Telecommunication Operators
68 Postmen and Messengers
69 Workers in Transport and Communication Occupations, n.e.c.

7-8 Craftsmen, Production Process Workers, and Labourers not elsewhere Classified.

70 Spinners, Weavers, Knitters, Dyers and Related Workers.
71 Tailors Cuttors, Furriers and Related Workers
72 Leather Cutters, Lasters and Sewers (Except Gloves and Garments) and Related Workers.
73 Furnacemen, Rollers, Drawers, Moulders and Related Metal Making and Treating Workers.
74 Precision Instruments Makers, Watch Makers, Jewellers and Related Workers.
75 Tool Makers, Machinists, Plumbers, Welders, Platers and Related Workers.
76 Electricians and Related Electrical and Electronic Workers.
77 Carpenters, Joiners, Cabin Makers, Coopers and Related Workers.
78 Painters and Paper Hangers
79 Bricklayers, Plasterers and Construction Workers, n.e.c.
80 Compositors, Printers, Engravers, Book Binders and Related Workers.
81 Botters, Kilnmen, Glass and Clay Formers and Related Workers.
82 Millers, Bakers, Brewmasters and Related Food and Beverage Workers.
83 Chemical and Related Process Workers
84 Tobacco Preparers and Products Makers
85 Craftsmen and Production Process Workers, n.e.c.
86 Testers, Packers Sorters and Related Workers
87 Stationery Engine and Excavating and Lifting Equipment Opertors and Related Workers.
89 Labourers, n.e.c.

9 Service, Sport and Recreation Workers—

90 Fire Fighters, Policemen, Guards and Related Workers.
91 House Keepers, Cooks, Maids and Related Workers.
92 Waiters, Bartenders and Related Workers
93 Building Caretakers, Cleaners and Related Workers.
94 Barbers, Hairdressers, Beauticians and Related Workers.
95 Launderers, Dry Cleaners and Pressers
96 Athletes, Sportsmen and Related Workers
97 Photographers and Related Camera Operators
99 Service, Sport and Recreation Workers, n.e.c.

x Workers not classifiable by Occupations—

x0 Workers without occupations
x8 Workers Reporting Occupations, Unidentifiable or Unclassifiable.
x9 Workers Not Reporting Occupations

ANNEXURE C

LIST OF COMMON HOUSEHOLD INDUSTRIES WITH THEIR INDUSTRIAL CODE NUMBER

Industrial Code Number	Household Industry
Major Group 00	**Field Produce and Plantation Crops**
005.1	Production of Vegetables
005.2	Production of roots, etc., not included above
006.1	Production of fruits and nuts in plantation, vines and orchards.
006.2	Production of copra (from coconuts)
007.1	Production of thatching grass
007.2	Production of wood, bamboo, cane reeds, etc., (excluding thatching grass).
008.1	Production of juice (Neera) by tapping coconut trees.
008.2	Production of juice by tapping other palms like date, palmyra n.e.c.
009	Production of other agricultural produce (including fruits and nuts not covered by 006 and flowers) not covered above.
Major Group 01	**Plantation Crops**
013	Production of tobacco in plantation
015.1	Pan Cultivation
015.2	Plantation Crops except tea, coffee, rubber, tobacco, ganja, cinchona, opium and pan.
Major Group 02	**Forestry and Logging**
023.1	Production of charcoal
023.2	Production of other fuels by exploitation of forests.
024	Production of fodder by exploitation of forests
025.1	Production of Kathha
025.2	Production of Lac
025.3	Production of gum
025.4	Production of resins, barks, herbs, wild fruits, berries and leaves, etc., n.e.c.
026	Production and gathering of other forest products not covered above.
Major Group 03	**Fishing**
030	Production of fish by fishing in sea
031	Production of fish by fishing in inland waters and ponds including fish farms and fish hatcheries.
032	Production of pearls, conch, shells, sponges, sea herbs, corals, etc., by gathering or lifting from sea, river, pond.
Major Group 04	**Livestock and Hunting**
040.1	Rearing of goat for milk and animal power
040.2	Rearing of buffalo for milk and animal power
040.3	Rearing of cows for milk and animal power
040.4	Rearing of camels and other big domestic animals.
040.5	Production and rearing of livestock mainly for milk and animal power n.e.c.
041.1	Sheep breeding and rearing
041.2	Production of wool
042.1	Rearing and production of pigs and goats (mainly for slaughter).
042.2	Rearing and production of other animals (mainly for slaughter) n.e.c.
043.1	Poultry keeping and production of eggs
043.2	Rearing and production of ducks, hens, etc., and other small birds, *e.g.*, pigeons, parrots, peacock, maina, etc.
044.1	Bee-keeping for production of honey and wax
044.2	Collection of wax and honey
045	Rearing of tassar/eri/mulberry and other silk worms and production of cocoons and raw silk.
046.1	Dog breeding, rearing of rabbits and guinea-pigs.
046.2	Rearing of other small animals and insects n.e.c.
048.1	Collection of bones
048.2	Manufacture of glue from animals carcases
048.3	Manufacture of gut
048.4	Production of other animal husbandry products such as skin, ivory, teeth and hair, etc.

ANNEXURE C—*contd.*

LIST OF COMMON HOUSEHOLD INDUSTRIES WITH THEIR INDUSTRIAL CODE NUMBER

Industrial Code Number	Household Industry
Major Group 10	**Mining and Quarrying**
107.1	Extraction of chalk
107.2	Quarrying of lime-stone
107.3	Stone and slate quarrying
107.4	Quarrying of sand, clay, gravel, etc., n.e.c.
Major Group 20	**Foodstuffs**
200.1	Production of flour by village chakkies or flour mill by grinding wheat, maize, gram, etc.
200.2	Hand pounding of rice by Dhekhi or Ukhal
200.3	Production of rice by milling, dehusking and processing of paddy by rice mill.
200.4	Grinding of chillies, turmeric, etc.
200.5	Production of pulses
200.6	Parching of grains
200.7	Production and processing of other crops and food grains n.e.c.
202.1	Gur and Khandasari making from sugarcane and palm.
202.2	Production of bhoora and candy
202.3	Production of jaggery from coconut and palmyra juice (neera).
202.4	Production of other indigenous products from sugar and jaggery n.e.c.
203.1	Manufacture of achar, pickles, chutney and murabba.
203.2	Production of sauce, jam and jelly
203.3	Processing of cashew nut
203.4	Manufacture of kokam products
203.5	Fruit preservation (canning of fruits)
203.6	Making dried vegetables
203.7	Production of other fruit products and preservation of fruits n.e.c.
204.1	Slaughtering, preservation of meat and fish and canning of fish.
204.2	Fish currying or curing and salting (currying applies more to skin and hide).
205	Production of bread, biscuit, cake and other bakery products.
206	Production of butter, cream, ghee, cheese, chhana, khowa and other dairy products.
207	Oil pressing ghani, kolhu or by small machines

Industrial Code Number	Household Industry
Major Group 20—concld.	**Foodstuffs**—*concld.*
209.1	Confectionery
209.2	Making of sweet-meats, laddu, peda, barphi, batasa, etc.
209.3	Sattu, bhunja, papar, barri, danauri, tilauri, sewai, apalam, etc.
209.4	Making of chura or chira, muri, murki, khoi
209.5	Making of chat
209.6	Making of dalmot, chanachur (jor) garam, rewari, etc.
209.7	Making of other food products for residuary snacks.
209.8	Production of other food products like cocoa, chocolate, toffee, lozenge.
Major Group 21	**Beverages**
210.1	Manufacture of vinegar from coconut juice (neera).
210.2	Manufacture of distilled spirits, wines, liquor from alcoholic malt, fruits and malts in distillery and brewery.
211	Production of country liquor from material obtained from sources other than trees and shrubs.
212.1	Production of indigenous liquor such as liquor, toddy, neera from mahua and palm trees.
212.2	Production of other indigenous liquors from other materials from trees and shrubs.
214.1	Production of mineral water
214.2	Production of aerated water such as soda-water, lemonade, etc.
215	Production of ice
216	Production of ice cream, ice-candy or kulphi-malai, milk-shake, etc.
218	Grinding of Coffee
219.1	Preparation of sharbats and squashes
219.2	Preparation of jeerapani
219.3	Production of other beverages n.e.c.

ANNEXURE C—*contd.*

LIST OF COMMON HOUSEHOLD INDUSTRIES WITH THEIR INDUSTRIAL CODE NUMBER

Industrial Code Number	Household Industry
Major Group 22	**Tobacco Products**
220	Manufacture of bidi
221	Manufacture of cigars and cheroots
223	Manufacture of hookah tobacco
224	Manufacture of snuff
225	Manufacture of jerda, kimam, khaini and other chewing tobacco.
226	Manufacture of other tobacco products n.e.c.
Major Group 23	**Textile—Cotton**
230	Cotton ginning, cleaning, carding, pressing and baling.
231	Cotton spinning (by charkha and takali)
233.1	Dyeing of cloth (cotton) and yarn
233.2	Bleaching of cloth (cotton) and yarn
233.3	Tie and dye (bandhani) of cloth and yarn
234	Cotton cloth weaving in powerlooms
235	Cotton cloth weaving in handlooms
236	Manufacture of khadi textile in handlooms
237	Printing of cloth (cotton)
238.1	Making of fishing net
238.2	Making of mosquito net
238.3	Making of other nets
239.1	Making of sacred thread
239.2	Making of thread, rope, cordage and twine (cotton).
Major Group 24	**Textile—Jute**
240	Jute pressing and baling
241	Jute spinning and weaving of mats, asanis, etc.
242	Dyeing and bleaching of jute
244.1	Making of rope and cordage, out of hemp
244.2	Making of rope and cordage, out of jute
244.3	Making of rope by palm fibre
244.4	Making of rope by date palm fibre
244.5	Making of fibre, sunn-hemp fibre
244.6	Making of other products from jute and similar fibres such as hemp, mesta.
Major Group 25	**Textile—Wool**
250	Wool baling and pressing
251	Cleaning, sorting, carding, scouring and processing of wool.
253	Spinning of wool by charkha or takali
254	Weaving of woollen cloth in powerloom such as blankets, asanis, etc.
255	Weaving of woollen cloth in handloom such as blankets, rugs, pashmina, thulma, gudma, etc.
256.1	Embroidery with various colours, combinations of various threads and art work in woollen textile.
256.2	Shawls (with traditional borders)
Major Group 26	**Textile—Silk**
261	Dyeing and bleaching of silk
262.1	Spinning of tussar, other than in mills
262.2	Spinning of eri, other than in mills
262.3	Spinning of silk, other than in mills n.e.c.
263.1	Weaving of Traditional silk (Atlas) by powerloom.
263.2	Weaving of tussar by powerloom
263.3	Weaving of eri by powerloom
263.4	Weaving of silk and artificial silk in powerloom n.e.c.
264.1	Weaving of mashru, himroo, brocade, kinkhab by handloom.
264.2	Weaving of silk and artificial silk in handloom n.e.c.
265	Printing of silk textile
266.1	Goaf making
266.2	Making of silk cordage, rope and twine n.e.c.
Major Group 27	**Textile—Miscellaneous**
270.1	Making of durries
270.2	Making of Carpets and druggets
270.3	Manufacture of other similar textile products n.e.c.

ANNEXURE C—*contd.*

LIST OF COMMON HOUSEHOLD INDUSTRIES WITH THEIR INDUSTRIAL CODE NUMBER

Industrial Code Number	Household Industry
Major Group 27—concld.	**Textile—Miscellaneous—*concl.***
271.1	Making of hosiery goods such as banyans, socks, sweaters, mufflers, etc.
271.2	Making of nalas and azarbands
271.3	Making of parandas and chootelas
271.4	Manufacture of hosiery and other knitted fabrics and garments n.e.c.
272.1	Embroidery and making of phulkari
272.2	Making of jari thread, zardoshi
272.3	Traditional embroidery
272.4	Patchwork embroidery
272.5	Lace garland making
272.6	Making of fringes and crepe laces
272.7	Making of kargota, main garlands, shell garlands, etc.
272.8	Making of other embroidery products n.e.c.
273.1	Making of cap, hat, and other head-gear
273.2	Traditional garments
273.3	Chrochet work (bora caps)
273.4	Making of textile garments including rain-coats and head-gears n.e.c.
274.1	Weaving of khes, bed covers, curtains, pillow cases and table-cloth, cloth bags, etc.
274.2	Making of newar
274.3	Manufacture of other made-up textile goods like mattress, quilt, rezai, etc., n.e.c.
275	Manufacture of water proofs textile products such as oil cloth, tarpaulin, etc.
276.1	Making of namda felt
276.2	Making of suzani (padded quilts)
276.3	Processing of coconut fibre for uphoistery
276.4	Handicraft articles made of flax and fibre
276.5	Manufacture and recovery of all types of fibres for purposes of padding, wadding and uphoistery filling n.e.c.
277.1	Manufacture of coir matting, cactus fibre for ropes and rope making from coconut fibre.
277.2	Making of brush, broom, etc., from coconut fibre.
277.3	Coir spinning
277.4	Coconut curing
277.5	Other allied products of coir industry n.e.c.
278	Manufacture and repair of umbrellas

Industrial Code Number	Household Industry
Major Group 27—*concld.*	
279.1	Making of daura (thread) batua, cotton thread, buttons.
279.2	Manufacture of dolls and toys (rags and cotton).
279.3	Manufacture of other textile products not elsewhere classified.
Major Group 28	**Manufacture of Wood and Wooden Products**
280	Sawing, planing and milling of wood
281	Manufacture of wooden furniture and fixtures
282	Manufacture of structural wooden goods (including treated timber) such as beams, posts, doors, windows.
283.1	Carpentary works concerned with repairs of agricultural implements (wood)
283.2	Manufacture of wooden industrial goods other than transport equipment such as bobbin and similar equipments and fixtures.
284.1	Lacquerware (*if on wood*)
284.2	Manufacture of wooden utensils, artware and decorative wooden boxes (patras).
284.3	Manufacture of wooden toys
284.4	Sandalwood and other wood carving
284.5	Bead making from wood
284.6	Sawdust and plaster figure making
284.7	Marquetry boxes (inlay work)
284.8	Manufacture of photo frames and framing of photo paintings, etc.
284.9	Manufacture of other wooden products n.e.c.
285	Manufacture of match splinters, plywood and veneers.
287	Manufacture of boxes and packing cases other than plywood.
288.1	Making of box from moonjgrass
288.2	Making of rope mats, etc., from moonj and sawai grass and making of cadjar for thatching purposes.
288.3	Making of mats, handfans and umbrellas from palm leaves.

ANNEXURE C—*contd.*

LIST OF COMMON HOUSEHOLD INDUSTRIES WITH THEIR INDUSTRIAL CODE NUMBER

Industrial Code Number	Household Industry
	Manufacture of Wood and Wooden Products—*concld.*
Major Group 28—concld.	
288.4	Making of sirki, moora and chhaj
288.5	Making of baskets and broomsticks
288.6	Making of donas (drone) and pattals (patravali) from leaves.
288.7	Caning of Chairs
288.8	Making of Chicks, cuscus-tatti and fans, sticks and poles from bamboo.
288.9	Manufacture of other articles from leaf, cane, bamboo, cork and other allied products n.e.c.
289.1	Making of sticks and poles from wood
289.2	Making of wooden kharaus and other wooden sandals.
289.3	Making of artwheels
289.4	Manufacture of other wood and allied products n.e.c.
Major Group 29	**Paper and Paper Products**
291	Manufacture of pulp and paper by hand
292.1	Making of envelopes and paper bags
292.2	Paper mache articles
292.3	Making of kite
292.4	Paper decorations for homes
292.5	Making of card-board boxes and cards
292.6	Making of paper toys
292.7	Making of paper flowers, etc
292.8	Manufacture of other paper products from paper, paper board and pulp n.e.c.
Major Group 30	**Printing and Publishing**
301	Printing and publishing of books
302.1	Printing works, printing of handbills, invitation cards, etc.
302.2	Lithography, engraving, etching, block making, type cutting and other work connected with printing industry.
303	Book binding, stitching, sizing and other work connected with book binding industry.

Industrial Code Number	Household Industry
Major Group 31	**Leather and Leather Products**
310.1	Flaying, processing of hides and skins including taxidermy.
310.2	Currying, tanning and finishing of hides and skins preparation of finished leather.
310.3	Stuffed animals
311.1	Making of leather boots, shoes or chappals (slippers, sandals)
311.2	Making of Poola shoes
311.3	Manufacturing of other footwear n.e.c.
312	Making of clothing and wearing apparel (except footwear) made of leather and fur.
313	Manufacture of leather products such as leather upholstery suit cases, pocket-books, cigarette and key cases, purses, saddlery, whip, acquaducts (Kos), charsa and other articles.
314	Repair of shoes, chappals and other leather footwear.
315	Repair of all other leather products except footwear
Major Group 32	**Rubber, Petroleum and Coal Products**
320	Vulcanising tyres and tubes
321	Manufacture of chappals from torn tyres and other rubber footwear.
322	Manufacture of rubber products from natural and synthetic rubber including rain-coats, oil cloths, waterproof cloths, etc.
Major Group 33	**Chemicals and Chemical Products**
331.1	Manufacture of dyes, paints, colours, abir, sindoor, varnish, etc.
331.2	Manufacture of indigo
332	Manufacture of fertilizer (including from bones)
333	Manufacture of fireworks and other explosives such as *pataka*, etc.
334	Manufacture of matches
335.1	Manufacture of incense and perfumes
335.2	Manufacture of Agarbatti
335.3	Manufacture of rose water

ANNEXURE C—*contd.*

LIST OF COMMON HOUSEHOLD INDUSTRIES WITH THEIR INDUSTRIAL CODE NUMBER

Industrial Code Number	Households Industry
335.4	Manufacture of powder, snow, cream, bindi, tikali, hair oil and nail polish.
335.5	Manufacture of kumkum and hinglo
335.6	Manufacture of mascara and kajal
335.7	Manufacture of medicines (ayurvedic, unani, etc.) and pharmaceutical preparations.
335.8	Manufacture of perfumes, cosmetics and other toilet preparations n.e.c.
336.1	Manufacture of soap and washing soda
336.2	Manufacture of other washing and cleaning compounds n.e.c.
337.1	Manufacture of plastic toys
337.2	Making of plastic buttons
337.3	Manufacture of other plastic goods
337.4	Making of celluloid goods
337.5	Manufacture of turpentine, synthetic resin and other materials n.e.c.
338	Salt production
339.1	Manufacture of ink including fountain pen ink
339.2	Making of candles
339.3	Making of tooth powder
339.4	Making of boot polish and inedible oils, etc.
339.5	Manufacture of other chemicals products n.e.c.
Major Groups 34-35	**Non-metallic Mineral Products other than Petroleum and Coal**
340.1	Making of bricks
340.2	Manufacture of roofing tiles
340.3	Manufacture of other clay products n.e.c.
341.1	Manufacture of cement door frames and sanitary fittings.
341.2	Manufacture of cement jali and tiles
341.3	Making of cement statues
341.4	Making of cement products n.e.c.
342.1	Manufacture of lishu
342.2	Manufacture of lime

Industrial Code Number	Household Industry
Major Groups 34-35—concld.	**Non-metallic Mineral Products other than Petroleum and Coal—(*concld.*)**
343.1	Stone carving
343.2	Marble carving
343.3	Granite carving
343.4	Manufacture of other structural stone goods, stone dressing and stone crushing n.e.c.
344	Making of chakki, chakla, silaut, lorha, jainta, utensils and other articles from stone.
345	Manufacture of stone images and toys
346.1	Making of images from soap stone
346.2	Manufacture of images, toys and other articles of plaster of paris.
348.1	Mica splitting
348.2	Manufacture of mica products, including mica grinding.
350	Making of earthenware such as pottery, etc.
351	Manufacture of crockery
353.1	Making of glass bangles
353.2	Making of glass beads
353.3	Manufacture of bead garlands (where making of garlands is undertaken at the place of manufacture of beads) (also *see* 399).
354	Manufacture of Laboratory glass apparatus
355	Making of clay models, earthen images, busts and statues.
356.1	Making of earthen toys and artware
356.2	Decorative ceramics
357	Manufacture of glass and glass products except optical and photographic lenses.
Major Group 36	**Basic Metals and their Products except Machinery and Transport Equipment**
360.1	Re-rolling of M. S. Rods
360.2	Manufacture of iron and steel including smelting, refining, rolling, etc., such as billets, blooms, tubes, rods n.e.c.
362	Manufacture of arms and weapons and their repair service
364	Manufacture of iron and steel furniture

ANNEXURE C—*contd.*

LIST OF COMMON HOUSEHOLD INDUSTRIES WITH THEIR INDUSTRIAL CODE NUMBER

Industrial Code Number	Household Industry
Major Group 36—concld.	
	Basic Metals and their Products except Machinery and Transport Equipment—(*concld.*)
365.1	Making of utensils of brass and bell metal
365.2	Making of brassware
365.3	Making of bottom part of hookah from brass and bell metal.
365.4	Making of brass and bell metal ornaments
365.5	Making of other brass and bell metal products n.e.c.
366.1	Making of aluminium utensils
366.2	Making of other aluminium products n.e.c.
367.1	Making of tin utensils
367.2	Making of articles from tin sheets
367.3	Copper utensils
367.4	Bronze works including bronze images, medals and articles of alloys.
367.5	Manufacture of other metal products (excluding iron, brass, bell metal, aluminium) n.e.c.
368.1	Lacquerware (if on metal)
368.2	Nickel plating and electroplating
368.3	Engraving, embossing, polishing and welding of metal products.
368.4	Enamelling and galvanizing of metal products
368.5	Plating and electroplating of metal n.e.c. including silverplating, goldplating, E.P.N.S., etc.
369.1	Manufacture of agricultural implements such as ploughshare, khurpi kudal, etc.
369.2	Manufacture of light engineering goods including bolts and screws.
369.3	Making of iron utensils (*e.g.* buckets, etc.) and articles from iron sheets.
369.4	Making and repairing of locks and trunks
369.5	Cutlery
369.6	Manufacture of pins
369.7	Manufacture of scales, weights and measures
369.8	Foundry Industry (including blacksmithy)
369.9	Manufacture of other sundry hardwares such as G. I. pipe, wire-net, etc., n.e.c.
Major Group 37	**Machinery (All Kinds other than Transport) and Electrical Equipment**
370	Manufacture of mechanical water pumps, tube well pumps, air pumps, etc.
372	Manufacture of small machine tools and machine parts.
373	Manufacture of sewing machine parts
375	Repairing and servicing of fans
376	Manufacture of insulated wires
377.1	Manufacture of storage batteries
377.2	Manufacture of charging batteries
377.3	Manufacture of other batteries n.e.c.
378	Repairing and servicing of radios
379.1	Manufacture of domestic electrical appliances
379.2	Repairing and servicing of electrical apparatus, heaters, oven, etc.
Major Group 38	**Transport Equipment**
382	Manufacture of body of trucks and buses including carpentry and joinery work involved.
384	Repairing and servicing of automobiles
385.1	Manufacture of cycle parts and accessories as saddle, seat frame and gear, etc.
385.2	Manufacture of rickshaw parts
386	Manufacture of boats and barges
388	Repair of cycle and rickshaw
389	Manufacture of animal drawn and hand drawn vehicles such as bullock cart, tamtam, lagadi, palaki cab, wheelbarrow, handbarrow, etc.
Major Group 39	**Miscellaneous Manufacturing Industries**
390.1	Repair of spectacles
390.2	Manufacture of small photographic equipment
390.3	Manufacture of optical and photographic equipment n.e.c.

ANNEXURE C—*concld.*

LIST OF COMMON HOUSEHOLD INDUSTRIES WITH THEIR INDUSTRIAL CODE NUMBER

Industrial Code Number	Household Industry
Major Group 39—concld.	**Miscellaneous Manufacturing Industries**—*contd.*
391	Manufacture of scientific goods
392	Repairing and servicing of watches and clocks
393.1	Inlay work with ivory and brass
393.2	Goldsmithy
393.3	Manufacture of jewellery, silverware and wares using gold and other precious metal and precious and semi-precious stones.
393.4	Silver artware, including silver repousse work on copper (such as in Tanjore) and silver images.
393.5	Silver filigree industry
393.6	Manufacture of gold and silver leaves
393.7	Gold covering work (fancy jewellery)
393.8	Bidriware industry
393.9	Manufacture of Jewellery, silverwares, etc. n.e.c.
394	Manufacture ,repairing and tuning of musical instruments such as harmonium, tabla, sitar, bansuri, etc.
395.1	Manufacture of chalk pieces
395.2	Making of slate and slate pencil
395.3	Making of rubber stamps
395.4	Manufacture of fountain pen parts
395.5	Manufacture of other stationery articles such as pencils, penholders, etc.
396.1	Manufacture of deshi sports goods such as lezzim and dumballs.
396.2	Making of rubber balls and balloons
396.3	Manufacture of other sports goods n.e.c. bats, rackets, balls, etc.
399.1	Making of tikka and cowdung cakes
399.2	Making of beads from conch shells and horn goods.
399.3	Making of traditional objects such as Orissa, Mysore and Tanjore paintings, etc.
399.4	Making of lac bangles
399.5	Making of buttons (bone, shell, ivory)
399.6	Making of gangavan (making of wig from human hair).
399.7	Making of garlands from flowers, camphor, sandalwood shavings, seeds, and other materials, like beads, etc.
399.8	Repair of petromax lights, etc.
399.9	Making and repairing of goods n.e.c.
Major Group 39—concld.	**Miscellaneous Manufacturing Industries**—*concld.*

A-I AREA, HOUSES AND POPULATION

District/Taluk/Town Group/Town	Total Rural Urban	Area in Sq. miles	Area in Sq. Km.	Population per Sq. mile	No. of villages Inhabited	No. of villages Uninhabited	Number of towns	Number of occupied residential houses	Population Persons	Population Males	Population Females
1	2	3(a)	3(b)	4	5	6	7	8	9	10	11
Chikmagalur District	**T**	**2,823.5**	**7,312.9**	**212**	**961**	**149**	**9**	**109,345**	**597,305**	**313,795**	**283,510**
	R	**2,806.7**	**7,269.4**	**181**	**961**	**149**	..	**93,459**	**507,833**	**266,498**	**241,335**
	U	**16.8**	**43.5**	**5,326**	...	..	**9**	**15,886**	**89,472**	**47,297**	**42,175**
1 Chikmagalur Taluk	T	637.2	1,650.3	223	211	20	1	27,122	142,348	74,630	67,718
	R	634.4	1,643.1	177	211	20	..	21,763	112,095	58,662	53,433
	U	2.8	7.2	10,805	..	..	1	5,359	30,253	15,968	14,285
Chikmagalur (M)	U	2.80	7.25	10,805	..	..	1	5,359	30,253	15,968	14,852
2 Kadur Taluk	T	537.5	1,392.2	282	242	64	2	26,660	151,667	77,382	74,285
	R	534.0	1,383.1	242	242	64	..	22,571	129,345	65,724	63,621
	U	3.5	9.1	6,378	..	..	2	4089	22,322	11.658	5585
Birur (M)	U	2.50	6.48	4,616	..	..	1	2,116	11,541	5,956	5,585
Kadur (M)	U	1.00	2.59	10,781	..	..	1	1,973	10,781	5,702	5,079
3 Koppa Taluk	T	348.4	902.3	180	103	3	1	10,803	62,806	34,298	28,508
	R	347.8	900.8	171	103	3	..	10,213	59,400	32,350	27,050
	U	0.6	1.5	5,677	..	..	1	590	3,406	1,948	1,458
Koppa (M)	U	0.60	1.55	5,677	..	..	1	590	3,406	1,948	1,458
4 Mudigere Taluk	T	438.4	1,135.5	171	138	2	1	15,504	75,173	41,049	34,124
	R	435.7	1,128.5	164	138	2	..	14,773	71,450	38,954	32,496
	U	2.7	7.0	1,379	..	..	1	731	3,723	2,095	1,628
Mudigere (M)	U	2.70	6.99	1,379	..	..	1	731	3,723	2,095	1,628
5 Narasimharajapura Taluk	T	311.0	805.5	108	59	..	1	6,088	33,434	17,939	15,495
	R	308.0	797.7	92	59	..	..	5,170	28,304	15,210	13,094
	U	3.0	7.8	1,710	..	..	1	918	5,130	2,729	2,401
Narasimharajapura (M)	U	3.00	7.77	1,710	..	..	1	918	5,130	2,729	2,401
6 Sringeri Taluk	T	80.1	207.5	185	23	..	1	2,332	14,780	8,074	6,706
	R	78.6	203.6	146	23	..	..	1,734	11,437	6,235	5,202
	U	1.5	3.9	2,229	..	..	1	598	3,343	1,839	1,504
Srinager (M)	U	1.50	3.89	2,229	..	..	1	598	3,343	1,839	1,504
7 Tarikere Taluk	T	470.9	1,219.6	249	185	60	2	20,836	117,097	60,423	56,674
	R	468.2	1,212.6	205	185	60	..	17,235	95,802	49,363	46,439
	U	2.7	7.0	7,887	..	..	2	3,601	21,295	11,060	10,235
Ajjampur (M)	U	0.20	0.52	28,375	..	..	1	853	5,675	2,929	2,749
Tarikere (M)	U	2.50	6.47	6,248	..	..	1	2,748	15,620	8,131	7,486

Note :—Under column, status of towns are given in Brackets—(M)=Municipal Town.

APPENDIX II

Number of Villages with a population of 5,000 *and over and Towns with a population under* 5,000.

District/Taluk	Villages with a population of 5,000 and over			Towns with a population of under 5,000		
	Number	Population	Percentage of total Rural population of the State	Number	Population	Percentage of total Urban population of the State
1	2	3	4	5	6	7
Chikmagalur District	**1**	**6,219**	**0.03**	**3**	**10,472**	**0.20**
1 Koppa Taluk .	..	..	..	1	3,406	0.77
2 Mudigere Taluk	1	6,219	0.03	1	3,723	0.07
3 Sringeri Taluk .	..	..	..	1	3,343	0.06

APPENDIX III

Houseless and Institutional Population

District/Taluk	Total Rural Urban	Houseless Population			Institutional Population :		
		Persons	Males	Females	Persons	Males	Females
1	2	3	4	5	6	7	8
Chikmagalur District	**T**	**1,585**	**1,014**	**571**	**2,464**	**2,065**	**399**
	R	**910**	**612**	**298**	**809**	**610**	**199**
	U	**675**	**402**	**273**	**1,655**	**1,455**	**200**
1 Chikmaglur Taluk	T	364	215	149	839	742	97
	R	166	117	49	408	347	61
	U	198	98	100	431	395	36
2 Kadur Taluk	T	395	225	170	411	384	27
	R	184	98	86	25	12	13
	U	211	127	84	386	372	14
3 Koppa Taluk	T	454	313	141	544	378	166
	R	393	274	119	340	217	123
	U	61	39	22	204	161	43
4 Mudigere Taluk	U	72	48	24	120	109	11
5 Narasimharajapura Taluk	T	79	63	16	74	72	2
	R	79	63	16	23	21	2
	U	..	..	..	51	51	..
6 Sringeri Taluk	T	24	16	8	152	123	29
	R	15	10	5	..	..	..
	U	9	6	3	152	123	29
7 Tarikere Taluk	T	197	134	63	324	257	67
	R	73	50	23	13	13	..
	U	124	84	40	311	244	67

A-II—VARIATION IN POPULATION DURING SIXTY YEARS

District/Taluk	Year	Persons	Decade Variation	Percentage Decade Variation	Males	Females
1	2	3	4	5	6	7
Chikmagalur District	**1901**	**359,270**	..	..	**188,373**	**170,897**
	1911	**338,457**	**—20,813**	**—5.79**	**177,074**	**161,383**
	1921	**333,538**	**—4,919**	**—1.45**	**174,615**	**158,923**
	1931	**347,715**	**+14,177**	**+4.25**	**184,389**	**163,326**
	1941	**358,290**	**+10,575**	**+3.04**	**189,356**	**168,934**
	1951	**417,538**	**+59,248**	**+16.54**	**220,231**	**197,307**
	1961	**597,305**	**+179,767**	**+43.05**	**313,795**	**283,510**
1. Chikmagalur	1901	90,681	..	..	46,758	43,923
	1911	82,044	—8,637	—9.52	42,566	39,478
	1921	80,329	—1,715	—2.13	41,807	38,462
	1931	80,092	—237	—.29	42,593	37,499
	1941	83,005	+2,918	+3.64	43,833	39,172
	1951	96,344	+13,339	+16.07	50,482	45,862
	1961	124,348	+46,004	+47.75	74,650	67.718
2. Kadur	1901	77,422	..	..	38,743	38,679
	1911	81,013	+3,591	+4.64	40,568	40,445
	1921	82,011	+998	+1.23	4,1094	40,917
	1931	91,211	—9,200	+11.22	45,753	45,458
	1941	100,231	+9,020	+9.89	50,954	49,277
	1951	118,715	+18,484	+18.44	60,626	58,089
	1961	151,667	+32,952	+27.76	77,382	74,285
3. Koppa	1901	37,134	..	..	21,633	15,501
	1911	34,943	—2,191	—5.90	20,037	14,906
	1921	35,918	+975	+2.79	20,176	15,742
	1931	33,410	—2,508	—6.98	19,059	14,351
	1941	33,924	+514	+1.54	19,336	14,588
	1951	41,406	+7,482	+18.07	23,313	81,093
	1961	62,806	+21,400	+51.68	34,298	28,508
4. Mudigere	1901	46,212	..	..	25,336	20,876
	1911	43,353	—2,859	—6.19	23,686	19,667
	1921	43,683	+330	+76	24.060	19,623
	1931	45,856	+2,173	+4.97	25,861	19,955
	1941	43,284	—2,572	—5.61	23,872	19,412
	1951	49,026	+5,742	+13.26	27,152	21,874
	1961	75,173	+26,147	+56,33	41,049	34,124
5. Narasimharajapur	1901	17,693	..	..	9,608	8,085
	1911	16,710	—983	—5.55	9,150	7,560
	1921	17,112	+402	+2.40	9,438	7,674
	1931	17,759	+647	+3.78	10,083	7,676
	1941	17,016	—743	—4.18	9,761	7,255
	1951	19,750	+2,734	+16.07	10,918	8,832
	1961	33,434	+13,684	+69.29	17,939	15,495
6. Sringeri	1901	10,656	..	..	5,753	4,903
	1911	9,896	—760	—7.13	5,464	4,432
	1921	9,264	—632	—6.39	4,876	4,388
	1931	9,043	—221	—2.38	4,879	4,164
	1941	9,064	+21	+0.23	4,956	4,108
	1951	10,282	+1,218	+13.44	5,750	4,532
	1961	14,780	+4,502	+43.78	8,074	6,706
7. Tarikere	1901	79,472	..	..	40,542	38,930
	1911	70,498	—8,974	—11.29	35,603	34,895
	1921	65,211	—5,277	—7.48	33,104	32,117
	1931	70,344	+5,123	+7.85	36,161	34,183
	1941	71,766	+1,422	+2.02	36,644	35,122
	1951	82,015	+10,249	+14.28	41,990	40,025
	1961	117,097	+35,082	+42.77	60,423	56,674

A-III VILLAGES CLASSIFIED BY POPULATION

District/Taluk	Total number of inhabited Villages	Total Rural Population			I—Villages with less than 2,000 population					
					Less than 200			200 — 499		
						Population			Population	
		Persons	Males	Females	Number	Males	Females	Number	Males	Females
1	2	3	4	5	6	7	8	9	10	11
CHIKMAGALUR DISTRICT	**961**	**507,833**	**266,498**	**241,335**	**275**	**15,556**	**14,319**	**323**	**57,860**	**52,911**
1. Chikmagalur Taluk	211	112,095	58,662	53,433	71	4,035	3,768	66	11,757	10,748
2. Kadur Taluk	242	129,345	65,724	63,621	65	3,774	3,669	79	13,086	12,646
3. Koppa Taluk	103	59,400	32,350	27,050	25	1,262	1,115	26	5,306	4,462
4. Mudigere Taluk	138	71,450	38,954	32,496	45	2,460	2,069	48	8,884	7,515
5. Narasimharajapura Taluk	59	28,304	15,210	13,094	12	826	736	29	5,209	4,727
6. Sringeri Taluk	23	11,437	6,235	5,202	2	147	111	8	16,13	1,297
7. Tarikere Taluk	185	95,802	49,363	46,439	55	3,052	2,851	67	12,005	11,516

	I—Villages with less than 2,000 population						II -Villages with a population of 2,000 — 9,999					
	500 — 999			1,000 — 1,999			2,000 — 4,999			5,000 — 9,999		
		Population			Population			Population			Population	
	Number	Males	Females	Number	Males	Females	Number	Males	Females	Number	Males	Females
	12	13	14	15	16	17	18	19	20	21	22	23
CHIKMAGALUR DISTRICT	**230**	**84,454**	**76,759**	**113**	**78,547**	**71,350**	**19**	**20,558**	**23,300**	**1**	**3,523**	**2,696**
1 Chikmagalur Taluk	38	13,862	12,453	30	21,323	19,807	6	7,685	6,657	..	..	..
2 Kadur Taluk	64	23,367	22,780	30	20,327	19,562	4	5,170	4,964	..	..	..
3 Koppa Taluk	34	12,707	10,547	17	11,861	10,075	1	1,214	851	..	..	..
4 Mudigere Taluk	26	9,801	8,311	15	10,588	9,006	3	3,698	2,899	1	3,523	2,696
5 Narasimharajapura Taluk.	14	5,320	4,467	3	2,199	1,670	1	1,656	1,494	..	..	..
6 Sringere Taluk	13	4,475	3,794	..	..	..	..	..	..	..	..	..
7 Tarikere Taluk	41	14,922	14,407	18	12,249	11,230	4	7,135	6,435	..	..	..

A-IV—TOWNS AND TOWN-GROUPS CLASSIFIED BY POPULATION IN 1961 WITH VARIATION SINCE 1901

District	Names of Town/Town-Group	Status of Town	Year	Persons	Decade variation	Percentage decade variation	Males	Females
1	2	3	4	5	6	7	8	9
			ALL CLASSES					
Chikmagalur			**1901**	**40,698**	...	..	**21,739**	**18,959**
			1911	**30,322**	— 10,376	— 25.50	**16,122**	**14,200**
			1921	**35,820**	+ 54,098	+ 18.13	**18,976**	**16,844**
			1931	**39,911**	+ 4,091	+ 11.42	**21,328**	**18,583**
			1941	**47,641**	+ 7,730	+ 19.37	**25,044**	**22,597**
	16.80 Sq. Miles		**1951**	**66,588**	+ 18,947	+ 39.77	**35,211**	**31,377**
	43.51 Sq. Km.		**1961**	**89,472**	+ 22,884	+ 34.37	**47,297**	**42,175**
			Class III Towns					
	2.80 Sq. Miles		**1951**	**21,744**	..	..	**11,475**	**10,269**
	7.25 Sq. Km.		**1961**	**30,253**	+ 8,509	+ 39.13	**15,968**	**14,285**
	Chikmagalur	(M)	1901	9,515	..	..	4,974	4,541
			1911	8,537	— 978	— 10.25	4,496	4,041
			1921	10,207	+ 1,670	+ 19.56	5,488	4,719
			1931	12,225	+ 2,018	+ 19.77	6,741	5,484
			1941	15,383	+ 3,158	+ 25.83	8,140	7,243
	2.80 Sq. Miles		1951	21,744	+ 6,361	+ 41.35	11,475	10,269
	7.25 Sq. Km.		1961	30,253	+ 8,509	+ 39.13	15,968	14,285
			Class IV Towns					
			1901	**10,164**	..	..	**5,769**	**4,395**
			1911	..	..	..	..	..
			1921	**10,207**	..	..	**5,488**	**4,719**
			1931	**12,225**	+ 2,018	+ 19.77	**6,741**	**5,484**
			1941	**15,383**	+ 3,158	+ 25.83	**8,140**	**7,243**
	6.00 Sq. Miles		**1951**	**12,343**	— 3,040	— 19.76	**6,389**	**5,954**
	15.54 Sq. Km.		**1961**	**37,942**	+ 25,599	+207.40	**19,789**	**18,153**
	Tarikere	M	1901	10,164	..	..	5,769	4,395
			1911	6,618	— 3,546	— 34.89	3,521	3,097
			1921	7,858	+ 1,240	+ 18.74	4,282	3,576
			1931	8,211	+ 353	+ 4.49	4,293	3,918
			1941	8,858	+ 647	+ 7.88	4,566	4,292
	2.50 Sq. Miles		1951	12,343	+ 3,485	+ 39.34	6,389	5,954
	6.47 Sq. Km.		1961	15,620	+ 3,277	+ 26.55	8,131	7,489

A-IV—TOWNS AND TOWN GROUPS CLASSIFIED BY POPULATION IN 1961 WITH VARIATION SINCE 1901—*contd.*

District	Names of Town/Town-Group	Status of Town	Year	Persons	Decade variation	Percentage decade variation	Males	Females
1	2	3	4	5	6	7	8	9
Chikmagalur	Birur	M	1901	5,701	..	..	2,967	2,734
			1911	4,853	— 848	— 14.87	2,477	2,376
			1921	4,207	— 646	— 13.31	2,063	2,144
			1931	5,109	+ 902	+ 21.44	2,628	2,481
			1941	6,679	+ 1,570	+ 30.73	3,368	3,311
	2.50 Sq. Miles		1951	9,513	+ 2,834	+ 42.43	5,021	4,492
	6.48 Sq. Km.		1961	11,541	+ 2,028	+ 21.32	5,956	5,585
	Kadur	M	1901	3,881	..	..	2,012	1,869
			1911	2,900	— 981	— 25.28	1,505	1,395
			1921	3,155	+ 255	+ 8.79	1,642	1,513
			1931	3,822	+ 667	+ 21.14	1,935	1,887
			1941	4,484	+ 662	+ 17.32	2,322	2,162
	1.00 Sq. Miles		1951	7,683	+ 3,199	+ 71.34	4,050	3,633
	2.59 Sq. Km.		1961	10,781	+ 3,098	+ 40.32	5,702	5,079
			Class V Towns					
			1901	**15,216**	..	..	**7,941**	**7,275**
			1911	**15,155**	— 61	— 0.40	**8,017**	**7,138**
			1921	**7,858**	— 7,297	— 48.15	**4,282**	**3,576**
			1931	**13,320**	+ 5,462	+ 69.51	**6,921**	**6,399**
			1941	**15,537**	+ 2,217	+ 16.64	**7,934**	**7,603**
	3.20 Sq. Miles		**1951**	**17,196**	+ 1,659	+ 10.68	**9,071**	**8,125**
	8.29 Sq. Km.		**1961**	**10,805**	— 6,391	— 37.17	**5,658**	**5,147**
	Ajjampur	M	1901	2,164	..	..	1,076	1,088
			1911		Declassified			
			1921	2,352	..	..	1,223	1,129
			1931	3,255	+ 903	+ 38.39	1,700	1,555
			1941	3,716	+ 461	+ 14.16	1,860	1,856
	0.20 Sq. Miles		1951	4,817	+ 1,101	+ 29.63	2,424	2,393
	0.52 Sq. Km.		1961	5,675	+ 858	+ 17.81	2,929	2,746
	Narasimharajapura	M	1901	2,266	— ..	..	1,121	1,145
			1911	1,855	— 411	— 18.14	965	890
			1921	1,997	+ 142	+ 7.65	1,071	926
			1931	2,232	+ 235	+ 11.77	1,212	1,020
			1941	2,589	+ 357	+ 15.99	1,419	1,170
	3.00 Sq. Miles		1951	3,067	+ 478	+ 18.46	1,599	1,468
	7.77 Sq. Km.		1961	5,130	+ 2,063	+ 67.26	2,729	2,401

A-IV—TOWNS AND TOWN GROUPS CLASSIFIED BY POPULATION IN 1961 WITH VARIATION SINCE 1901—*concld.*

District	Names of Town/Town-Group	Status of Town	Year	Persons	Decade variation	Percentage decade variation	Males	Females
1	2	3	4	5	6	7	8	9
Chikmagalur—*concld.*			**Class VI Towns**					
			1901	**15,318**	..	..	**8,029**	**7,289**
			1911	**15,167**	— 151	— 0.99	**8,105**	**7,062**
			1921	**17,755**	+ 2,588	+ 17.06	**9,206**	**8,549**
			1931	**14,366**	+ 3,389	— 19.09	**7,666**	**6,700**
			1941	**16,721**	+ 2,355	+ 16.39	**8,970**	**7,751**
	4.80 Sq. Miles		**1951**	**15,305**	— 1,416	— 8.47	**8,276**	**7,029**
	12.43 Sq. Km.		**1961**	**10,472**	— 4,833	— 31.58	**5,882**	**4,590**
	Mudigere	M	1901	1,675	..	..	938	737
			1911	1,390	— 285	— 17.01	781	609
			1921	1,278	— 12	— 8.06	702	576
			1931	1,607	+ 329	+ 25.74	911	696
			1941	1,961	+ 354	+ 22.03	1,154	807
	2.70 Sq. Miles		1951	2,626	+ 665	+ 33.91	1,527	1,099
	6.99 Sq. Km.		1961	3,723	+ 1,097	+ 41.77	2,095	1,628
	Koppa	M	1901	1,018	..	..	605	413
			1911	1,198	+ 180	+ 17.68	738	460
			1921	858	— 340	— 28.38	519	339
			1931	871	+ 13	+ 1.52	536	335
			1941	1,478	+ 607	+ 69.69	903	575
	0.60 Sq. Miles		1951	2,001	+ 523	+ 35.39	1,197	804
	1.55 Sq. Km.		1961	3,406	+ 1,405	+ 70.21	1,948	1,458
	Sringeri	M	1901	2,430	..	..	1,283	1,147
			1911	2,971	+ 541	+ 22.26	1,639	1,332
			1921	1,889	— 1,082	— 36.42	968	921
			1931	2,579	+ 690	+ 36.53	1,372	1,207
			1941	2,493	— 86	— 3.33	1,312	1,181
	1.50 Sq. Miles		1951	2,794	+ 301	+ 12.07	1,529	1,265
	3.89 Sq. Km.		1961	3,343	+ 549	+ 19.65	1,839	1,504

UNION PRIMARY CENSUS ABSTRACT

District/Taluk/Town Group/ Town	T R U	Area in Sq. miles	Occupied Residential Houses: No. of houses	Occupied Residential Houses: No. of households	Total Population: Persons	Total Population: Males	Total Population: Females	Scheduled Castes: Persons	Scheduled Castes: Males	Scheduled Castes: Females	Scheduled Tribes: Persons	Scheduled Tribes: Males	Scheduled Tribes: Females
1	2	3	4	5	6	7	8	9	10	11	12	13	14
Chikmagalur District	**T**	**2,823.5**	**109,345**	**112,799**	**597,305**	**313,795**	**283,510**	**98,968**	**51,853**	**47,115**	**7,176**	**3,794**	**3,382**
	R	**2,806.7**	**93,459**	**96,588**	**507,833**	**266,498**	**241,335**	**91,564**	**47,928**	**43,636**	**7,086**	**3,749**	**3,337**
	U	**16.8**	**15,886**	**16,211**	**89,472**	**47,297**	**42,175**	**7,404**	**3,925**	**3,479**	**90**	**45**	**45**
1 Chikmagalur Taluk	T	637.2	27,122	28,199	142,348	74,630	67,718	27,641	14,457	13,184	696	373	323
	R	634.4	21,763	22,699	112,095	58,662	53,433	25,513	13,350	12,163	696	373	323
	U	2.8	5,359	5,500	30,253	15,968	14,285	2,128	1,107	1,021	..	..	..
Chikmagalur (M)	U	2.80	5,359	5,500	30,253	15,968	14,285	2,128	1,107	1,021	..	..	..
2 Kadur Taluk	T	537.5	26,660	26,767	151,667	77,382	74,285	24,694	12,837	11,857	128	64	64
	R	534.0	22,571	22,587	129,345	65,724	63,621	21,260	10,982	10,278	71	37	34
	U	3.5	4,089	4,180	22,322	11,658	10,664	3,434	1,855	1,579	57	27	30
Birur (M)	U	2.50	2,116	2,152	11,541	5,956	5,585	1,896	1,015	881	17	10	7
Kadur (M)	U	1.00	1,973	2,028	10,781	5,702	5,079	1,538	840	698	40	17	23
3 Koppa Taluk	T	348.4	10,803	11,859	62,806	34,298	28,508	7,695	4,184	3,511	2,589	1,403	1,186
	R	347.8	10,753	11,227	59,400	32,350	27,050	7,556	4,107	3,449	2,579	1,395	1,184
	U	0.6	590	632	3,406	1,948	1,458	139	77	62	10	8	2
Koppa (M)	U	0.60	590	632	3,406	1,948	1,458	139	77	62	10	8	2
4 Mudigere Taluk	T	438.4	15,504	15,524	75,173	41,049	34,124	14,511	7,507	7,004	3,134	1,609	1,525
	R	435.7	14,772	14,785	71,450	38,954	32,496	14,918	7,415	6,903	3,134	1,609	1,525
	U	2.7	731	739	3,723	2,095	1,628	193	92	101	..	..	..
Mudigere (M)	U	2.70	731	739	3,723	2,095	1,628	193	92	101	..	..	..
5 Narasimharajapura Taluk	T	311.0	6,088	6,236	33,434	17,939	15,495	3,607	1,963	1,644	267	135	132
	R	308.0	5,170	5,316	28,304	15,210	13,094	3,333	1,799	1,534	265	133	132
	U	3.0	918	920	5,130	2,729	2,401	274	164	110	2	2	..
Narasimharajapura (M)	U	3.00	918	920	5,130	2,729	2,401	274	164	110	2	2	..
6 Sringeri Taluk	T	80.1	2,332	2,439	14,780	8,074	6,706	1,025	561	464	253	149	104
	R	78.6	1,734	1,825	11,437	6,235	5,202	1,019	558	461	253	149	104
	U	1.5	598	614	3,343	1,839	1,504	6	3	3	..	..	..
Sringeri (M)	U	1.50	598	614	3,343	1,839	1,504	6	3	3	..	..	..
7 Tarikere Taluk	T	470.9	20,836	21,775	117,097	60,423	56,674	19,795	10,344	9,451	109	61	48
	R	468.2	17,235	18,149	95,802	49,363	46,439	18,565	9,717	8,848	88	53	35
	U	2.7	3,601	3,626	21,295	11,060	10,235	1,230	627	603	21	8	13
Ajjampur (M)	U	0.20	853	871	5,675	2,929	2,746	393	210	183	..	..	..
Tarikere (M)	U	2.50	2,748	2,755	15,620	8,131	7,489	837	417	420	21	8	13

UNION PRIMARY CENSUS ABSTRACT—*contd.*

District/Taluk/Town Group/ Town	T R U	Literate and Educated Persons			Workers: Total Workers (I—IX)			Workers: I As Cultivator			Workers: II As Agricultural Labourer		
		Persons	Males	Females	Persons	Males	Females	Persons	Males	Females	Persons	Males	Females
1	2	15	16	17	18	19	20	21	22	23	24	25	26
Chikmagalur District	**T**	**164,437**	**118,081**	**46,356**	**284,597**	**187,515**	**97,082**	**142,159**	**89,068**	**53,091**	**28,697**	**17,798**	**10,899**
	R	**123,398**	**91,911**	**31,487**	**253,637**	**162,270**	**91,367**	**136,714**	**85,052**	**51,662**	**27,463**	**16,899**	**10,564**
		41,039	**26,170**	**14,869**	**30,960**	**25,245**	**5,715**	**5,445**	**4,016**	**1,429**	**1,234**	**899**	**335**
1 Chikmagalur Taluk	T	43,019	29,591	13,428	67,203	44,498	22,705	28,284	17,936	10,348	5,521	3,207	2,314
	R	27,205	19,806	7,399	57,498	36,267	21,238	27,442	17,208	10,234	5,402	3,112	2,290
	U	15,814	9,785	6,029	9,705	8,231	1,474	842	728	114	119	95	24
Chikmagalur (M)	U	15,814	9,785	6,029	9,705	8,231	1 474	842	728	114	119	95	24
2 Kadur Taluk	T	36,805	28,432	8,373	711,78	45,744	25,434	53,794	32,938	20,856	4,253	2,739	1,514
	R	28,803	23,042	5,761	62,837	39,300	23,537	51,550	31,356	20,194	3,721	2,408	1,313
	U	8,002	5,390	2,612	8,341	6,444	1,897	2,244	1,582	662	532	331	201
Birur (M)	U	4,108	2,751	1,357	4,081	3,237	844	1,075	867	208	270	167	103
Kadur (M)	U	3,894	2,639	1,255	4,260	3,207	1,053	1,169	715	454	262	164	98
3 Koppa Taluk	T	17,896	12,510	5,386	31,782	20,851	60,931	9,557	6,082	3,475	6,643	4,127	2,516
	R	16,049	11,287	4,762	30,490	19,773	10,717	9,494	6,038	3,456	6,599	4,100	2,499
	U	1,847	1,223	624	1,292	1,078	214	63	44	19	44	27	17
Koppa (M)	U	1,847	1,223	624	1,292	1,078	214	63	44	19	44	27	17
4 Mudigere Taluk	T	18,958	13,443	5,515	39,166	25,877	13,289	12,600	8,211	4,389	3,417	2,153	1,264
		16,804	**12,093**	**4,711**	**37,796**	**24,710**	**13,086**	12,480	8,138	4,342	**3,407**	**2;145**	**1,262**
	U	2,154	1,350	804	1,370	1,167	203	120	73	47	10	8	2
Mudigere (M)	U	2,154	1,350	804	1,370	1,167	203	120	73	47	10	8	2
5 Narasimharajapura Taluk	T	8,821	5,904	2,917	15,674	10,519	5,155	5,801	3,665	2,136	2,552	1,539	1,013
	R	6,157	4,322	1,835	14,039	9,136	4,903	5,524	3,441	2,083	2,431	1,456	975
	U	2,664	1,582	1,082	1,635	1,383	252	277	224	53	121	83	38
Narasimharajapura (M)	U	2,664	1,582	1,082	1,635	1,383	252	277	224	53	121	83	38
6 Sringeri Taluk	T	5,655	3,834	1,821	6,288	4,564	1,724	2,569	1,797	772	1,469	935	534
	R	3,645	2,590	1,055	5,207	3,654	1,553	2,412	1,688	724	1,454	924	530
	U	2,010	1,244	766	1,081	910	171	157	109	48	15	11	4
Sringeri (M)	U	2,010	1,244	766	1,081	910	171	157	109	48	15	11	4
7 Tarikere Taluk	T	33,283	24,367	8,916	53,306	35,462	17,844	29,554	18,439	11,115	4,842	3,098	1,744
	R	24,735	18,771	5,964	45,770	29,430	16,340	27,812	17,183	10,629	4,449	2,754	1,695
	U	8,548	5,596	2,952	7,536	6,032	1,504	1,742	1,256	486	393	344	49
Ajjampur (M)	U	2,311	1,531	780	2,122	1,558	564	837	510	327	30	27	3
Tarikere (M)	U	6,237	4,065	2,172	5,414	4,474	940	905	746	159	363	317	46

UNION PRIMARY CENSUS ABSTRACT—*contd.*

District/Taluk/Town Group/ Town	T R U	Workers											
		III In Mining, Quarrying, Livestock, Forestry, Fishing, Hunting and Plantations, Orchards and allied activities			IV At Household Industry			V In Manufacturing other than Household Industry			VI In Construction		
		Persons	Males	Females	Persons	Males	Females	Persons	Males	Females	Persons	Males	Females
1	2	27	28	29	30	31	32	33	34	35	36	37	38
Chikmagalur District	**T**	**50,866**	**31,346**	**19,520**	**9,034**	**6,331**	**2,753**	**6,992**	**6,033**	**959**	**9,747**	**7,789**	**1,958**
	R	**49,331**	**30,075**	**19,256**	**7,309**	**5,085**	**2,224**	**3,840**	**3,295**	**545**	**8,121**	**6,463**	**1,658**
	U	**1,535**	**1,271**	**264**	**1,775**	**1,246**	**529**	**3,152**	**2,738**	**414**	**1,626**	**1326**	**300**
1 Chikmagalur Taluk	T	18,466	11,132	7,334	1,322	1,018	304	2,756	2,331	425	1,473	1,325	148
	R	18,116	10,844	7,272	818	656	162	1,257	1,030	227	933	863	70
	U	350	288	62	504	362	142	1,499	1,301	198	540	462	78
Chikmagalur (M)	U	350	288	62	504	362	142	1,499	1,301	198	540	462	78
2 Kadur Taluk	T	1,293	1,068	225	3,125	2,213	912	1,201	971	230	760	565	199
	R	888	711	177	2,731	1,933	798	443	371	72	415	296	115
	U	405	357	48	394	280	114	758	600	158	345	269	76
Birur (M)	U	320	288	32	176	116	60	316	252	64	129	99	30
Kadur (M)	U	85	69	16	218	164	54	442	348	94	216	170	46
3 Koppa Taluk	T	6,565	3,931	2,634	1,482	860	622	693	645	48	1,364	1,095	269
	R	6,550	3,918	4,632	1,421	816	605	556	518	38	1,248	1,004	244
	U	15	13	2	61	44	17	137	127	10	116	91	25
Koppa (M)	U	15	13	2	61	44	17	137	127	10	116	91	25
4 Mudigere Taluk	T	15,733	9,318	6,415	546	451	95	817	716	101	1,321	1,262	59
	R	15,711	9,299	6,412	424	372	52	744	645	99	1,212	1,157	55
	U	22	19	3	122	79	43	73	71	2	109	105	4
Mudigere (M)	U	22	19	3	122	79	43	73	71	2	109	105	4
5 Narasimharajapura Taluk	T	3,042	1,935	1,107	394	285	109	419	400	19	874	692	182
	R	3,007	1,902	1,105	255	181	74	322	309	13	822	647	175
	U	35	33	2	139	104	35	97	91	6	52	45	7
Narasimharajapura (M)	U	35	33	2	139	104	35	97	91	6	52	45	7
6 Sringeri Taluk	T	300	215	85	103	79	24	290	260	30	375	297	78
	R	295	211	84	82	66	16	141	120	21	316	255	61
	U	5	4	1	21	13	8	149	140	9	59	42	17
Sringeri (M)	U	5	4	1	21	13	8	149	140	9	59	42	17
7 Tarikere Taluk	T	5,467	3,747	1,720	2,112	1,425	687	816	710	106	3,580	2,553	1,027
	R	4,764	3,190	1,574	1,578	1,061	517	377	302	75	3,175	2,241	934
	U	703	557	146	534	364	170	439	408	31	405	312	93
Ajjampur (M)	U	25	22	3	245	153	92	60	57	3	77	66	11
Tarikere (M)	U	678	535	143	289	211	78	379	351	28	328	246	82

UNION PRIMARY CENSUS ABSTRACT—*concld.*

District/Taluk/Town Group/ Town	T R U	Workers											
		VII In Trade and Commerce			VIII In Transport, Storage and Communications			IX In Other Services			X Non-Workers		
		Persons	Males	Females	Persons	Males	Females	Persons	Males	Females	Persons	Males	Females
1	2	39	40	41	42	43	44	45	46	47	48	49	50
Chikmagalur District	T	**7,542**	**6,813**	**729**	**2,250**	**2,237**	**13**	**27,260**	**20,100**	**7,160**	**312,708**	**126,280**	**186,428**
	R	**3,488**	**3,036**	**452**	**612**	**610**	**2**	**16,759**	**11,755**	**5,004**	**254,196**	**104,228**	**149,963**
	U	**4,054**	**3,777**	**277**	**1,638**	**1,627**	**11**	**10,501**	**8,345**	**2,156**	**58,512**	**22,052**	**36,460**
1 Chikmagalur Taluk	T	1,973	1,829	144	795	794	1	6,613	4,926	1,687	75,145	30,132	45,013
	R	606	529	77	111	111	..	2,813	1,914	899	54,595	22,395	32,202
	U	1,367	1,300	67	684	683	1	3,800	3,012	788	20,548	7,737	12,811
Chikmagalur (M)	U	1,367	1,300	67	684	683	1	3,800	3,012	788	20,548	7,737	12,811
2 Kadur Taluk	T	1,532	1,264	268	502	496	6	4,718	3,490	1,228	80,489	31,638	48,851
	R	703	510	193	42	42	..	2,344	1,673	671	66,508	26,424	40,084
	U	829	754	75	460	454	6	2,374	1,817	557	13,981	5,214	8,767
Birur (M)	U	351	318	33	229	228	1	1,215	902	313	7,460	2,719	4,741
Kadur (M)	U	478	436	42	231	226	5	1,159	915	244	6,521	2,495	4,026
3 Koppa Taluk	T	792	742	50	205	200	5	4,481	3,169	1,312	31,024	13,447	17,577
	R	556	530	26	89	87	2	3,977	2,762	1,215	23,910	12,577	16,333
	U	236	212	24	116	113	3	504	407	97	2,114	870	1,244
Koppa (M)	U	236	212	24	116	113	3	504	407	97	2,114	870	1,244
4 Mudigere Taluk	T	961	940	21	162	162	..	3,609	2,664	945	36,007	15,172	20,835
	R	678	664	14	114	114	..	3,026	2,176	850	33,654	14,244	19,410
	U	283	276	7	48	48	..	583	488	95	2,353	928	1,425
Mudigere (M)	U	283	276	7	48	48	..	583	488	95	2,353	928	1,425
Narasimharajapura Taluk	T	382	364	18	103	103	..	2,107	1,536	571	17,760	7,420	10,340
	R	174	169	5	48	48	..	1,456	983	473	14,265	6,074	8,191
	U	208	195	13	55	55	..	651	553	98	3,495	1,346	2,149
Narasimharajapura (M)	U	208	195	13	55	55	..	651	553	98	3,495	1,346	2,149
6 Sringeri Taluk	T	241	233	8	51	51	..	890	697	193	8,492	3,510	4,982
	R	73	70	3	16	16	..	418	304	114	6,230	2,581	3,649
	U	168	163	5	35	35	..	472	393	79	2,262	929	1,333
Sringeri (M)	U	168	163	5	35	35	..	472	393	79	2,262	929	1,333
7 Tarikere Taluk	T	1,661	1,441	220	432	431	1	4,842	3,618	1,224	63,791	24,961	38,830
	R	698	564	134	192	192	..	2,725	1,943	782	50,032	19,933	30,099
	U	963	877	86	240	239	1	2,117	1,675	442	13,759	5,028	8,731
Ajjampur (M)	U	244	210	34	46	46	..	558	467	91	3,553	1,371	2,182
Tarikere (M)	U	719	667	52	194	193	1	1,559	1,208	351	10,206	3,657	6,549

B-I & B-II WORKERS AND NON-WORKERS IN TALUKS AND TOWNS CLASSIFIED BY SEX AND BROAD AGE-GROUPS

District/ Taluk/Town	T R U	Age-group	Total Population:			Workers							
						Total Workers		I As Cultivator		II As Agricultural labourer		III: In Mining, Quarrying, Livestock, Forestry, Fishing, Hunting and Plantations, Orchards and Allied activities	
			Persons	Males	Females	Males	Females	Males	Females	Males	Females	Males	Females
1	2	3	4	5	6	7	8	9	10	11	12	13	14
CHIKMAGALUR DIST.	**T**	**Total**	**5,97,305**	**3,13,795**	**2,83,510**	**1,87,515**	**97,082**	**89,068**	**53,091**	**17,798**	**10,899**	**31,346**	**19,520**
		0–14	**2,54,491**	**1,26,699**	**1,27,792**	**12,112**	**8,743**	**5,438**	**4,552**	**1,595**	**980**	**2,417**	**1,892**
		15–34	**1,92,775**	**99,412**	**93,363**	**92,511**	**54,186**	**41,494**	**28,515**	**9,139**	**6,141**	**15,743**	**12,364**
		35–59	**1,22,670**	**73,078**	**49,592**	**71,624**	**31,104**	**34,802**	**18,133**	**6,339**	**3,436**	**12,070**	**4,998**
		60+	**27,089**	**14,427**	**12,662**	**11,147**	**2,998**	**7,263**	**1,866**	**709**	**337**	**1,099**	**255**
		Age not stated	**280**	**179**	**101**	**121**	**51**	**71**	**25**	**16**	**5**	**13**	**11**
	R	**Total**	**5,07,833**	**2,66,498**	**2,41,335**	**1,67,270**	**91,367**	**85,052**	**51,662**	**16,899**	**10,564**	**30,075**	**19,256**
		0–14	**2,16,255**	**1,07,484**	**1,08,771**	**10,920**	**8,264**	**5,252**	**4,436**	**1,524**	**953**	**2,261**	**1,866**
		15–34	**1,62,528**	**83,309**	**79,219**	**79,374**	**51,390**	**39,630**	**27,849**	**8,611**	**5,973**	**15,193**	**12,251**
		35–59	**1,05,636**	**63,123**	**42,513**	**62,096**	**28,947**	**33,256**	**17,580**	**6,072**	**3,309**	**11,585**	**4,886**
		60+	**23,150**	**12,413**	**10,737**	**9,813**	**2,716**	**6,843**	**1,772**	**676**	**324**	**1,023**	**242**
		Age not stated	**260**	**169**	**95**	**117**	**50**	**71**	**25**	**16**	**5**	**13**	**11**
	U	**Total**	**89,472**	**47,297**	**42,175**	**25,245**	**5,715**	**4,016**	**1,429**	**899**	**335**	**1,271**	**264**
		0–14	**38,236**	**19,215**	**19,021**	**1,192**	**479**	**186**	**116**	**71**	**27**	**156**	**26**
		15–34	**30,247**	**16,103**	**14,144**	**13,187**	**2,796**	**1,864**	**666**	**528**	**168**	**550**	**113**
		35–59	**17,034**	**9,955**	**7,079**	**9,528**	**2,157**	**1,546**	**553**	**267**	**127**	**489**	**112**
		60+	**3,939**	**2,014**	**1,925**	**1,334**	**282**	**420**	**94**	**33**	**13**	**76**	**13**
		Age not stated	**16**	**10**	**6**	**4**	**1**	..	..	..	..	..	..
Chikmagalur Taluk.	**T**	**Total**	**1,42,348**	**74,630**	**67,718**	**44,498**	**22,705**	**17,936**	**10,348**	**3,207**	**2,314**	**11,132**	**7,334**
		0–14	59,651	29,534	30,117	2,732	2,303	1,069	1,014	343	280	766	754
		15–34	47,104	24,308	22,796	22,229	12,704	8,374	5,518	1,633	1,207	5,593	4,596
		35–59	29,231	17,396	11,835	16,956	7,052	6,990	3,480	1,094	738	4,333	1,888
		60	6,315	3,357	2,958	2,556	635	1,494	335	132	88	431	89
		Age not stated	47	35	12	25	11	9	1	5	1	9	7
	R	**Total**	**1,12,095**	**58,662**	**53,433**	**36,267**	**21,231**	**17,208**	**10,234**	**3,112**	**2,290**	**10,844**	**7,272**
		0–14	46,849	23,161	23,688	2,449	2,188	1,047	1,013	334	279	761	752
		15–34	36,697	18,741	17,956	17,886	11,966	8,029	5,478	1,584	1,191	5,497	4,558
		35–59	23,466	14,010	9,456	13,743	6,500	6,705	3,416	1,060	731	4,184	1,869
		60+	5,037	2,716	2,321	2,165	566	1,418	326	129	88	393	86
		Age not stated	46	34	12	24	11	9	1	5	1	9	7

B-I & B-II WORKERS AND NON-WORKERS IN TALUKS AND TOWNS CLASSIFIED BY SEX AND BROAD AGE-GROUPS—*contd.*

District/Taluk/Town	TRU	Age-group	Workers												Non-workers	
			IV		V		VI		VII		VIII		IX		X	
			At Household Industry		In Manufacturing other than Household Industry		in Construction		In Trade and Commerce		In Transport, Storage and Communications		In Other Services			
			Males	Females	Males	Females	Males	Females	Males	Females	Males	Females	Males	Females	Males	Females
1	2	3	15	16	17	18	19	20	21	22	23	24	25	26	27	28
Chikmagalur District	T	**Total**	6,331	2,753	6,033	959	7,789	1,958	6,813	729	2,237	13	20,100	7,160	126,280	186,428
		0–14	694	366	297	101	347	213	160	31	17	...	1,147	608	114,587	119,049
		15–34	2,079	1,438	2,571	561	4,502	1,208	3,378	205	1,313	8	10,392	3,746	6,901	39,177
		35–59	2,260	833	1,997	271	2,701	503	2,819	402	863	5	7,769	2,523	1,454	18,488
		60+	398	114	166	24	239	33	453	90	42	...	778	279	3,280	9,664
		Age not stated	...	2	2	2	...	1	3	1	2	...	14	4	58	50
	R	**Total**	5,085	2,224	3,295	545	6,463	1,658	3,036	452	610	2	11,755	5,004	104,228	149,968
		0–14	608	314	165	58	292	172	76	23	1	...	741	442	96,564	100,507
		15–34	2,367	1,137	1,982	341	3,787	1,049	1,503	132	331	2	5,920	2,656	3,985	37,829
		35–59	1,800	673	1,070	131	2,189	414	1,264	239	259	...	4,601	1,715	1,027	13,566
		60+	310	98	77	13	195	22	190	57	18	...	481	188	2,600	8,021
		Age not stated	...	2	1	2	...	1	3	1	1	...	12	3	52	45
	U	**Total**	1,246	529	2,738	414	1,326	300	3,777	277	1,627	11	8,345	2,156	22,052	36,460
		0–14	86	52	132	43	55	41	84	8	16	...	406	166	18,023	18,542
		15–34	612	301	1,589	220	715	159	1,875	73	982	6	4,472	1,090	2,916	11,348
		35–59	460	160	927	140	512	89	1,555	163	604	5	3,168	808	427	4,922
		60+	88	16	89	11	44	11	263	33	24	...	297	91	680	1,643
		Age not stated	...	...	1	...	...	...	...	...	1	...	2	1	6	5
Chikmagalur Taluk	T	**Total**	1,018	304	2,331	425	1,325	148	1,829	144	794	1	4,926	1,687	30,132	45,013
		0–14	81	28	144	60	38	19	37	3	9	..	245	145	26,802	27,814
		15–34	491	171	1,411	235	776	88	876	32	495	1	2,580	856	2,079	10,092
		35–59	367	93	714	119	472	34	801	83	273	..	1,912	617	440	4,783
		60+	79	12	62	9	39	7	115	26	17	..	187	69	801	2,323
		Age not stated	..	..	..	2	..	..	..	..	..	..	2	..	10	1
	R	**Total**	656	162	1,030	227	863	70	529	77	111	..	1,914	899	22,395	32,202
		0–14	57	14	76	38	27	8	12	1	..	..	135	83	20,712	21,500
		15–34	309	83	634	135	541	48	249	22	58	..	985	451	855	5,990
		35–59	236	57	296	48	272	14	229	40	46	..	715	325	267	2,956
		60+	54	8	24	4	23	..	39	14	7	..	78	40	551	1,755
		Age not stated	..	..	..	2	..	..	..	..	..	..	1	..	10	1

B-I & B-II WORKERS AND NON-WORKERS IN TALUKS AND TOWNS CLASSIFIED BY SEX AND BROAD AGE-GROUPS—*contd.*

District/ Taluk/Town	TRU	Age-group	Total Population			Total Workers		Workers I		Workers II		Workers III	
								As Cultivator		As Agricultural labourer		In Mining, Quarrying, Livestock, Forestry, Fishing, Hunting and Plantations, Orchards and Allied activities	
			Persons	Males	Females	Males	Females	Males	Females	Males	Females	Males	Females
1	2	3	4	5	6	7	8	9	10	11	12	13	14
Chikmagalur Taluk—*contd.*	**U**	**Total**	**30,253**	**15,968**	**14,285**	**8,231**	**1,474**	**728**	**114**	**95**	**24**	**288**	**62**
		0–14	12,802	6,373	6,429	283	115	22	1	9	1	5	2
		15–34	10,407	5,567	4,840	4,343	738	345	40	49	16	96	38
		35–59	5,765	3,386	2,379	3,213	552	285	64	34	7	149	19
		60+	1,278	641	637	391	69	76	9	3	..	38	3
		Age not stated	1	1	..	1	..	..	..	..	..	..	..
CHIKMAGALUR (M)	**U**	**Total**	**30,253**	**15,968**	**14,285**	**8,231**	**1,474**	**728**	**114**	**95**	**24**	**288**	**62**
		0—14	12,802	6,373	6,429	283	115	22	1	9	1	5	2
		15—34	10,407	5,567	4,840	4,343	738	345	40	49	16	96	38
		35—59	5,765	3,386	2,379	3,213	552	285	64	34	7	149	19
		60+	1,278	641	637	391	69	76	9	3	..	35	3
		Age not stated	1	1	..	1	..	..	..	..	..	..	..
Kadur Taluk	**T**	**Total**	**1,51,667**	**77'382**	**74,285**	**45744**	**25,434**	**32,958**	**20,856**	**2'739**	**1,514**	**1068**	**225**
		0—14	66,457	32,916	33,541	4,101	2,645	2,658	2,077	416	151	326	71
		15—34	46,480	23,344	23,136	21,873	12,709	15,474	10,668	14,92	693	419	68
		35—59	30,765	17,007	13,758	6,685	8,993	12,318	7,284	736	585	272	71
		60+	7,888	4,068	3,820	13,048	1,069	2,463	812	92	84	51	15
		Age not stated	77	47	30	37	18	25	15	3	1	..	..
	R	**Total**	**1,29,345**	**65,724**	**63,621**	**39,300**	**23,537**	**31,356**	**20,194**	**2,408**	**1'313**	**711**	**177**
		0—14	56,896	28,116	28,780	3,682	2,465	2,536	2,009	379	131	262	66
		15—34	38,977	19,430	19,547	18,553	11,803	14,749	10,359	1,293	592	252	52
		35—59	26,875	14,554	11,921	14,324	8,285	11,716	7,042	652	515	159	46
		60+	6,928	3,582	3,346	2,707	967	2,330	769	81	74	38	13
		Age not stated	69	42	27	34	17	25	15	3	1	..	..
	U	**Total**	**22,322**	**11,658**	**10,664**	**6,444**	**1,897**	**1,582**	**662**	**331**	**201**	**357**	**48**
		0—14	9,561	4,800	4,761	419	180	122	68	37	20	64	5
		15—34	7,503	3,914	3,589	3,320	906	725	309	199	101	167	16
		35—59	4,290	2,453	1,837	2,361	708	602	242	84	70	113	25
		60+	960	486	474	341	102	133	43	11	10	13	2
		Age not stated	8	5	3	3	1	..	..	..	..	..	..

B-I & B-II WORKERS AND NON-WORKERS IN TALUKS AND TOWNS CLASSIFIED BY SEX AND BROAD AGE-GROUPS—*contd.*

District/Taluk/Town	T R U	Age-group	Workers													
			IV		V		VI		VII		VIII		IX		X	
			At House hold Industry		In Manufacturing other than House-hold Industry		In Construction		In Trade and Commerce		In Transport Storage and Communications		In other Services		Non-Workers	
			Males	Females	Males	Females	Males	Females	Males	Females	Males	Females	Males	Females	Males	Females
1	2	3	15	16	17	18	19	20	21	22	23	24	25	26	27	28
Chikmagalur Taluk—*concld.*	**U**	**Total**	**362**	**142**	**1,301**	**198**	**462**	**78**	**1,300**	**67**	**683**	**1**	**3,012**	**788**	**7,737**	**12,811**
		0–14	24	14	68	22	11	11	25	2	9	..	110	62	6,090	6,314
		15–34	182	88	777	100	235	40	627	10	437	1	1,595	405	1,224	4,102
		35–59	131	36	418	71	200	20	572	43	227	..	1,197	292	173	1,827
		60+	25	4	38	5	16	7	76	12	10	..	109	29	250	568
		Age not stated	..	..	..	..	..	..	..	..	..	..	1	..	..	..
Chikmagalur (M) . .	U	**Total**	**362**	**142**	**1,301**	**198**	**462**	**78**	**1,300**	**67**	**683**	**1**	**3,012**	**788**	**7,737**	**12,811**
		0–14	24	14	68	22	11	12	25	2	9	..	110	62	6,090	6,314
		15–34	182	88	777	100	235	40	627	10	437	1	1,595	405	1,224	4,102
		35–59	131	36	418	71	200	20	572	43	227	..	1,197	292	173	1,827
		60+	25	4	38	5	16	7	76	12	10	..	109	29	250	568
		Age not stated	..	..	..	..	..	..	..	..	..	..	1	..	..	..
Kadur Taluk	T	**Total**	**2,213**	**912**	**971**	**230**	**565**	**195**	**1,264**	**268**	**496**	**6**	**3,490**	**1,228**	**31,688**	**48851**
		0–14	394	176	53	16	35	27	25	13	2	..	192	114	28,815	30,896
		15–34	1,000	422	532	133	263	101	614	69	264	2	1,809	553	1,471	10,427
		35–59	680	267	347	72	238	61	533	156	222	4	1,339	493	322	4,765
		60+	133	47	38	9	29	6	92	30	6	..	144	66	1,020	2,751
	R	Age not stated	..	..	1	..	..	..	..	..	2	..	6	2	10	12
		Total	**1,933**	**798**	**371**	**72**	**296**	**119**	**510**	**193**	**42**	..	**1,673**	**671**	**26,424**	**40,084**
		0–14	378	165	19	2	20	15	11	13	..	..	77	64	24,434	26,315
		15–34	864	348	199	45	127	64	227	49	19	..	823	294	877	7,744
		35–59	580	240	139	22	129	35	238	108	21	..	690	277	230	3,636
		60+	111	45	14	3	20	5	34	23	1	..	78	35	875	2,379
		Age not stated	..	..	..	..	..	..	..	..	1	..	5	1	8	10
	U	**Total**	**280**	**114**	**600**	**158**	**269**	**76**	**754**	**75**	**454**	**6**	**1817**	**557**	**5,214**	**8,767**
		0–14	16	11	34	14	15	12	14	..	2	..	115	50	4,381	4,581
		15–34	142	74	333	88	136	37	387	20	245	2	986	259	594	2,683
		35–59	100	27	208	50	109	26	295	48	201	4	649	216	92	1,129
		60+	22	2	24	6	9	1	58	7	5	..	66	31	145	372
		Age not stated	..	..	1	..	..	..	..	..	1	..	1	1	2	2

B-I & B-II WORKERS AND NON-WORKERS IN TALUKS AND TOWNS CLASSIFIED BY SEX AND BROAD AGE-GROUPS—*contd.*

District/Taluk/Town	T R U	Age-group	Total Population			Total Workers		Workers					
								I As Cultivator		II As Agricultural labourer		III In Mining, Quarrying, Livestock, Forestry Fishing, Hunting and Plantations, Orchards and Allied activities	
			Persons	Males	Females	Males	Females	Males	Females	Males	Females	Males	Females
1	2	3	4	5	6	7	8	9	10	11	12	13	14
Kadur (M)	**U**	**Total**	**10,781**	**5,702**	**5,079**	**3,207**	**1,053**	**715**	**454**	**164**	**98**	**69**	**16**
		0—14	4,699	2,372	2,327	226	118	70	57	18	13	27	3
		15—34	3,546	1,859	1,687	1,608	507	330	215	98	54	27	2
		35—59	2,088	1,244	844	1,196	373	251	156	40	28	13	9
		60+	444	225	219	176	54	64	26	8	3	2	2
		Age not stated	4	2	2	1	1	..	..	..	..	..	..
BIRUR (M)	**U**	**Total**	**11,541**	**5,956**	**5,585**	**3,237**	**844**	**867**	**208**	**167**	**103**	**288**	**32**
		0—14	4,862	2,428	2,434	193	62	52	11	19	7	37	2
		15—34	3,957	2,055	1,902	1,712	399	395	94	101	47	140	14
		35—59	2,202	1,209	993	1,165	335	351	86	44	42	100	16
		60+	516	261	255	165	48	69	17	3	7	11	..
		Age not stated	4	3	1	2	..	..	..	..	..	..	..
Koppa Taluk	**T**	**Total**	**62,806**	**34,298**	**28,508**	**20,851**	**10,931**	**6,082**	**3,425**	**4,127**	**2,516**	**3,931**	**2,634**
		0—14	26,582	13,354	13,228	996	891	200	234	208	207	213	236
		15—34	20,765	11,018	9,747	10,276	6,689	2,698	2,018	2,024	1,561	1,992	1,755
		35—59	13,252	8,628	4,624	8,496	3,126	2,624	1,128	1,724	708	1,648	615
		60+	2,177	1,274	903	1,071	223	556	95	167	40	78	28
		Age not stated	30	24	6	12	2	4	..	4	..	..	..
	R	**Total**	**59,400**	**32,350**	**27,750**	**19,773**	**10,717**	**6,038**	**3,456**	**4,100**	**2,499**	**3,918**	**2,632**
		0—14	25,155	12,584	12,571	939	878	200	233	208	207	213	236
		15—44	19,495	10,274	9,221	9,658	6,559	2,682	2,003	2,016	1,552	1,982	1,754
		35—59	12,638	8,244	4,394	8,127	3,060	2,603	1,125	1,708	700	1,645	614
		60+	2,082	1,224	858	1,037	218	549	95	164	40	78	28
		Age not stated	30	24	6	12	2	4	..	4	..	..	..
	U	**Total**	**3,406**	**1,948**	**1,458**	**1,078**	**214**	**44**	**19**	**27**	**17**	**13**	**2**
		0—14	1,427	770	657	57	13	..	1	..	..	..	..
		15—34	1,270	744	526	618	130	16	15	8	9	10	1
		35—59	614	384	230	369	66	21	3	16	8	3	1
		60+	95	50	45	34	5	7	..	3	..	..	..
		Age not stated	..	..	..	..	..	..	..	..	..	..	..

B-I & B-II WORKERS AND NON-WORKERS IN TALUKS AND TOWNS CLASSIFIED BY SEX AND BROAD AGE-GROUPS—*contd*

District/Taluk/Town	TRU	Age group	Workers IV: At Household Industry Males	IV: At Household Industry Females	V: In Manufacturing other than Household Industry Males	V: In Manufacturing other than Household Industry Females	VI: in Construction Males	VI: in Construction Females	VII: In Trade and Commerce Males	VII: In Trade and Commerce Females	VIII: In Transport, Storage and Communications Males	VIII: In Transport, Storage and Communications Females	IX: In other Services Males	IX: In other Services Females	X: Non-workers Males	X: Non-workers Females
1	2	3	15	16	17	18	19	20	21	22	23	24	25	26	27	28
Kadur (M)	U	**Total**	**164**	**54**	**348**	**94**	**170**	**46**	**436**	**42**	**226**	**5**	**915**	**244**	**2,495**	**4,026**
		0–14	12	5	21	7	7	4	9	..	1	..	61	29	2,146	2,209
		15–34	93	33	183	63	83	24	224	12	115	2	455	102	251	1,180
		35–59	47	15	129	23	72	17	170	26	106	3	368	96	48	471
		60+	12	1	15	1	8	1	33	4	3	..	31	16	49	165
		Age not stated	..	..	..	..	..	..	..	1	1	..	..	1	1	1
Birur (M)	U	**Total**	**116**	**60**	**252**	**64**	**99**	**30**	**318**	**33**	**228**	**1**	**902**	**313**	**2,719**	**4,741**
		0–14	4	6	13	7	8	8	5	..	1	..	54	21	2,235	2,372
		15–34	49	41	150	25	53	13	163	8	130	1	531	159	343	1503
		35–59	53	12	79	27	37	9	125	22	95	..	281	120	44	658
		60+	10	1	9	5	1	..	25	3	2	..	35	15	96	207
		Age not stated	..	..	1	..	..	..	..	..	..	..	1	..	1	1
Koppa Taluk	**T**	**Total**	**860**	**622**	**645**	**48**	**1,095**	**269**	**742**	**50**	**200**	**5**	**3,169**	**1,312**	**13,447**	**17,577**
		0–14	54	45	28	2	61	25	23	29	3	..	206	140	12,358	12,337
		15–34	430	387	360	30	613	171	412	28	130	5	1,617	734	742	3,058
		35–59	327	173	239	15	397	72	274	16	4	..	1,200	399	132	1,498
		60+	49	15	18	1	24	1	32	4	4	..	143	39	203	680
		Age not stated	..	2	..	..	..	..	1	..	..	..	3	..	12	4
	R	**Total**	**816**	**605**	**518**	**38**	**1,004**	**244**	**530**	**26**	**87**	**2**	**2,762**	**1,215**	**125,77**	**16,333**
		0–14	51	45	23	2	56	22	13	1	..	..	175	132	11,645	11,693
		15–34	411	375	288	23	565	157	286	15	51	2	1,377	678	616	2,662
		35–59	307	168	192	12	360	64	202	8	34	..	1,076	369	117	1,334
		60+	47	15	15	1	23	1	28	2	2	..	131	36	187	640
		Age not stated	..	2	..	..	..	..	1	..	..	..	3	..	12	4
	U	**Total**	**44**	**17**	**127**	**10**	**91**	**25**	**212**	**24**	**113**	**3**	**407**	**97**	**870**	**1,244**
		0–14	3	..	5	..	5	3	10	1	3	..	31	8	713	644
		15–34	19	12	72	7	48	14	126	13	79	3	240	56	126	396
		35–59	20	5	47	3	37	8	72	8	29	..	124	30	15	164
		60+	2	..	3	..	1	..	4	2	2	..	12	3	16	40
		Age not stated	..	..	..	..	..	..	..	..	..	..	..	..	..	..

B-I & B-II WORKERS AND NON-WORKERS IN TALUKS AND TOWNS CLASSIFIED BY SEX AND BROAD AGE-GROUPS—*contd.*

District/ Taluk/Town	T R U	Age-group	Total Population			Workers							
						Total Workers		I As Cultivator		II As Agricultural labourer		III In Mining, Quarrying, Livestock, Forestry, Fishing, Hunting, and Plantations, Orchards and Allied activities	
			Persons	Males	Females	Males	Females	Males	Females	Males	Females	Males	Females
1	2	3	4	5	6	7	8	9	10	11	12	13	14
KOPPA (M)	U	**Total**	**3,406**	**1,948**	**1,458**	**1,078**	**214**	**44**	**19**	**27**	**17**	**13**	**2**
		0–14	1,427	770	657	57	13	..	1	..	..	..	..
		15–34	1,270	744	526	618	130	16	15	8	9	10	1
		35–59	614	384	230	369	66	21	3	16	8	3	1
		60+	95	50	45	34	5	7	..	3	..	..	..
		Age not stated	..	..	..	..	..	..	..	..	..	..	..
Mudigere Taluk	T	**Total**	**75,173**	**41,049**	**34,124**	**25,877**	**13,289**	**8,211**	**4,389**	**2,153**	**1,264**	**9,318**	**6,415**
		0–14	30,523	15,392	15,131	1,336	986	257	227	145	99	598	532
		15–34	25,363	13,658	11,705	13,034	8,050	3,745	2,555	1,090	745	4,625	4,072
		35–59	16,087	10,214	5,873	10,052	3,946	3,391	1,452	817	398	3,761	1,722
		60+	3,172	1,766	1,406	1,436	298	807	152	97	21	331	86
		Age not stated	28	19	9	19	9	11	3	4	1	3	3
	R	**Total**	**71,450**	**38,954**	**32,496**	**24,710**	**13,086**	**8,138**	**4,342**	**2,145**	**1,262**	**9,299**	**6,412**
		0–14	28,969	14,595	14,374	1,281	968	255	277	145	99	596	532
		15–34	24,034	12,878	11,156	12,398	7,950	3,724	2,521	1,084	743	4,619	4,071
		35–59	15,393	9,770	5,623	9,630	3,874	3,356	1,439	816	398	3,750	1,720
		60+	3,026	1,692	1,334	1,382	285	792	146	96	21	331	86
		Age not stated	28	19	9	19	9	11	3	4	1	3	3
	U	**Total**	**3,723**	**2,095**	**1,628**	**1,167**	**203**	**73**	**47**	**8**	**2**	**19**	**3**
		0–14	1,554	797	757	55	18	2	..	..	..	2	..
		15–34	1,329	780	549	636	100	21	28	6	2	6	1
		35–59	694	444	250	422	72	35	13	1	..	11	2
		60+	146	74	72	54	13	15	6	1	..	..	..
		Age not stated	..	..	..	..	..	..	..	..	..	..	..
MUDIGERE (M)	U	**Total**	**3,723**	**2,095**	**1,628**	**1,167**	**203**	**73**	**47**	**8**	**2**	**19**	**3**
		0–14	1,554	797	757	55	18	2	..	..	..	2	..
		15–34	1,329	780	549	636	100	21	28	6	2	6	1

B-I & B-II WORKERS AND NON-WORKERS IN TALUKS AND TOWNS CLASSIFIED BY SEX AND BROAD AGE-GROUPS—*contd.*

			Workers													
			IV		V		VI		VII		VIII		IX		X	
District/Taluk/Town	TRU	Age-group	At Household Industry		In Manufacturing Other than Household Industry		In Construction		In Trade and Commerce		In Transport, Storage and Commmnications		In Other Services		Non-workers	
			Males	Females	Males	Females	Males	Females	males	Females	Males	Femles	Males	Females	Males	Females
1	2	3	15	16	17	18	19	20	21	22	23	24	25	26	27	28
	U	**Total**	**44**	**17**	**127**	**10**	**91**	**25**	**212**	**24**	**113**	**3**	**407**	**97**	**870**	**1,244**
Koppa Taluk (M)		0-14	3	..	5	..	5	3	10	1	3	..	31	8	713	644
		15-34	19	12	72	7	48	14	126	13	79	3	240	56	126	396
		35-59	20	5	47	3	37	8	72	8	29	..	124	30	15	164
		60+	2	..	3	..	1	..	4	2	2	..	12	3	16	40
		Age not stated	..	..	..	..	..	..	..	..	..	..	..	..	..	..
MUDIGERE TALUK (M)	**T**	**Total**	**451**	**95**	**716**	**101**	**1,262**	**59**	**940**	**21**	**162**	..	**2,664**	**945**	**15,172**	**20,835**
		0-14	42	20	26	10	53	7	24	2	1	..	190	89	14,056	14,145
		15-34	212	45	444	67	854	35	516	9	105	..	1,443	522	624	3,655
		35-59	170	27	233	23	333	14	348	10	53	..	946	300	162	1,927
		60+	27	3	13	1	22	2	51	..	3	..	85	33	330	1,168
		Age not stated	..	..	..	..	..	1	1	..	..	..	..	1	..	..
Mudigere Taluk	**R**	**Total**	**372**	**52**	**645**	**99**	**1,157**	**55**	**664**	**14**	**114**	..	**2,176**	**850**	**14,244**	**19,410**
		0-14	29	10	24	10	46	6	18	2	1	..	167	82	13,314	13,406
		15-34	178	29	410	65	789	32	363	6	71	..	1,160	477	480	3,206
		35-59	143	11	202	23	303	14	245	6	39	..	776	263	140	1,749
		60+	22	2	9	1	19	2	37	..	3	..	73	27	310	1,049
		Age not stated	..	..	..	..	..	1	1	..	..	..	..	..	..	..
	U	**Total**	**79**	**43**	**71**	**2**	**105**	**4**	**276**	**7**	**48**	..	**488**	**95**	**928**	**1,425**
		0-14	13	10	2	..	7	1	6	..	..	..	23	7	742	739
		15-34	34	16	34	2	65	3	153	3	34	..	283	45	144	449
		35-59	27	16	31	..	30	..	103	4	14	..	170	37	22	178
		60+	5	1	4	..	3	..	14	..	..	..	12	6	20	59
		Age not stated	..	..	..	..	..	..	..	..	..	..	..	..	..	..
MUDIGERE (M)	**U**	**Total**	**79**	**43**	**71**	**2**	**105**	**4**	**276**	**7**	**48**	..	**488**	**95**	**928**	**1,425**
		0-14	13	10	2	..	7	1	6	..	..	..	23	7	742	739
		15-34	34	16	34	2	65	3	153	3	34	..	283	45	144	449
		35-59	27	16	31	..	30	..	103	4	14	..	170	37	22	178
		60+	5	1	4	..	3	*	14	..	..	..	12	6	20	59
		Age not stated	..	..	..	..	..	..	..	..	..	..	..	..	..	..

B-I & B-II WORKERS AND NON-WORKERS IN TALUKS AND TOWNS CLASSIFIED BY SEX AND BROAD AGE-GROUPS—*contd*

District/Taluk/Town	T R U	Age-group	Total Population			Total Workers		Workers I		II		III	
								As Cultivator		As Agricultural labourer		In Maining, Quarrying Livestock, Forestry, Fishing, Hunting and Plantations, Orchards and Allied activities	
			Persons	Males	Females	Males	Females	Males	Females	Males	Females	Males	Females
1	2	3	4	5	6	7	8	9	10	11	12	13	14
Narasimharajapura Taluk	**T**	**Total**	**33,434**	**17,939**	**15,495**	**10,519**	**5,155**	**3,665**	**2,136**	**1,539**	**1,013**	**1,935**	**1,107**
		0–14	14,995	7,216	7,279	454	337	148	150	80	54	103	70
		15–34	10,986	5,729	5,257	5,328	3,229	1,670	1,313	785	640	997	748
		35–59	6,695	4,298	2,397	4,203	1,483	1,551	626	604	294	789	277
		60+	1,251	692	559	532	106	294	47	70	25	46	12
		Age not stated	7	4	3	2	..	2	..	..	..	..	..
	R	**Total**	**28,304**	**15,210**	**13,094**	**9,136**	**4,903**	**3,441**	**2,083**	**1,456**	**975**	**1,902**	**1,105**
		0–14	12,270	6,079	6,191	419	328	145	150	80	52	102	70
		15–34	9,288	4,847	4,441	4,607	3,096	1,556	1,287	734	619	985	747
		35–59	5,727	3,710	2,017	3,649	1,385	1,463	602	575	279	770	277
		60+	1,015	570	445	465	94	275	44	67	25	45	11
		Age not stated	4	4	..	2	..	2	..	..	..	..	..
		Total	**51,30**	**2,729**	**2,401**	**1,383**	252	**224**	**53**	**83**	**38**	**33**	**2**
	U	0–14	2,225	1,137	1,088	35	9	3	..	..	2	1	..
		15–34	1,698	882	816	727	133	114	26	51	21	12	1
		35–59	968	588	380	554	98	88	24	29	15	19	..
		60+	236	122	114	67	12	19	3	3	..	1	1
		Age not stated	3	..	3	..	..	..	..	..	..	..	..
NARASIMHARAJAPURA (M)	**U**	**Total**	**5,130**	**2,729**	**2,401**	**1,383**	**252**	**224**	**53**	**83**	**38**	**33**	**2**
		0–14	2,225	1,137	1,088	35	9	3	..	..	2	1	..
		15–34	1,698	882	816	727	133	114	26	51	21	12	1
		35–59	968	588	380	554	98	88	24	29	15	19	..
		60+	236	122	114	67	12	19	3	3	..	1	1
		Age not stated	3	..	3	..	..	..	..	..	..	..	..
Sringeri Taluk	**T**	**Total**	**14,780**	**8,074**	**6,706**	**4,564**	**1,724**	**1,797**	**772**	**935**	**534**	**215**	**85**
		0–14	6,343	3,274	3,069	229	132	78	46	49	51	17	11
		15–34	4,769	2,580	2,189	2,221	1,021	851	466	436	328	103	40
		35–59	3,014	1,861	1,153	1,823	530	713	247	410	142	84	32
		60+	652	357	295	289	41	155	13	40	13	11	2
		Age not stated	2	2	..	2	..	..	..	..	..	..	..

B-I & B-II WORKERS AND NON-WORKRES IN TALUKS AND TOWNS CLASSIFIED BY SEX AND BROAD AGE-GROUPS—*contd.*

District/Taluk/Town	TRU	Age-group	Workers												Non-workers	
			IV		V		VI		VII		VIII		IX		X	
			At Household Industry		In Manufacturing other than Household Industry		In Construction		In Trade and Commerce		In Transport, Storage and Communications		In other services			
			Males	Females	Males	Females	Males	Females	Males	Females	Males	Females	Males	Females	Males	Females
1		3	15	16	17	18	19	20	21	22	23	24	25	26	27	28
Narasimharajapura Taluk	**T**	**Total**	**285**	**109**	**400**	**19**	**692**	**182**	**364**	**18**	**103**	..	**1,536**	**571**	**7,420**	**10,340**
		0-14	14	6	7	..	23	20	5	1	..	..	74	36	6,762	6,942
		15-34	133	63	256	11	463	127	186	10	70	..	764	317	401	2,208
		35-59	125	34	128	8	191	32	152	6	31	..	632	206	95	914
		60+	13	6	9	..	15	3	21	1	2	..	62	12	160	453
		Age not stated	..	..	..	..	..	..	..	..	..	..	..	..	2	3
	R	**Total**	**181**	**74**	**309**	**18**	**647**	**175**	**169**	**5**	**48**	..	**983**	**473**	**6,074**	**8,191**
		0-14	12	4	3	..	20	19	3	1	..	..	54	32	5,660	5,863
		15-34	79	46	210	7	436	124	92	2	26	..	483	264	246	1,345
		35-59	84	21	92	6	178	30	64	2	20	..	403	168	61	632
		60+	6	3	4	..	13	2	10	..	2	..	43	9	105	351
		Age not stated	..	..	..	..	..	..	..	..	..	..	..	..	**2**	..
	U	**Total**	**104**	**35**	**91**	**6**	**45**	**7**	**195**	**13**	**55**	..	**553**	**98**	**1,346**	**2,149**
		0-14	2	2	4	..	3	1	2	..	..	..	20	4	1,102	1,079
		15-34	54	17	46	4	27	3	94	8	44	..	285	53	155	683
		35-59	41	13	36	2	13	2	88	4	11	..	229	38	34	282
		60+	7	3	5	..	2	1	11	1	..	..	19	3	55	102
		Age not stated	..	..	..	..	..	..	..	..	..	..	..	..	..	3
NARASIMHARAJAPURA (M)	**U**	**Total**	**104**	**35**	**91**	**6**	**45**	**7**	**195**	**13**	**55**	..	**553**	**98**	**1,346**	**2,149**
		0-14	2	2	4	..	3	1	2	..	..	..	20	4	1,102	1,079
		15-34	54	17	46	4	27	3	94	8	44	..	285	53	155	683
		35-59	41	13	36	2	13	2	88	4	11	..	229	38	34	282
		60+	7	3	5	..	2	1	11	1	..	..	19	3	55	102
		Age not stated	..	..	..	..	..	..	..	..	..	..	..	..	..	3
Sringeri Taluk	**T**	**Total**	**79**	**24**	**260**	**30**	**297**	**78**	**233**	**8**	**51**	..	**697**	**193**	**3,510**	**4,982**
		0-14	6	3	12	1	16	10	9	..	..	..	42	10	3,045	2,937
		15-34	43	11	141	17	169	50	122	1	27	..	329	108	359	1,168
		35-59	26	10	102	11	110	17	76	5	24	..	278	66	38	623
		60	4	..	5	1	2	1	26	2	..	..	46	9	68	254
		Age not stated	..	..	..	..	..	..	..	..	..	..	2	..	..	..

B-I & B-II WORKERS AND NON-WORKERS IN TALUKS AND TOWNS CLASSIFIED BY SEX AND BROAD AGE-GROUPS—*contd.*

District/ Taluk/Town	T R U	Age-group	Total Population			Workers							
						Total Workers		I As Cultivator		II As Agricultural labourer		III In Mining, Quarrying Livestock, Forestry Fishing, Hunting and Plantations, Orchards and Allied activities	
			Persons	Males	Females	Males	Females	Males	Females	Males	Females	Males	Females
1	2	3	4	5	6	7	8	9	10	11	12	13	14
Sringeri Taluk	**R**	**Total**	**11,437**	**6,235**	**5,202**	**3,654**	**1,553**	**1,688**	**724**	**924**	**530**	**211**	**84**
		0–14	4,994	2,554	2,440	201	129	77	45	48	51	17	11
		15–34	3,621	1,918	1,703	1,765	942	808	442	432	326	102	40
		35–59	2,342	1,498	844	1,472	449	671	226	404	140	82	31
		60+	478	263	215	214	33	132	11	40	13	10	2
		Age not stategd	2	2	..	2	..	..	..	..	..	..	..
	U	**Total**	**3,343**	**1,839**	**1,504**	**910**	**171**	**109**	**48**	**11**	**4**	**4**	**1**
		0–14	1,349	720	629	28	3	1	1	1	..	..	..
		15–34	1,148	662	486	456	79	43	24	4	2	1	..
		35–59	672	363	309	351	81	42	21	6	2	2	1
		60+	174	94	80	75	8	23	2	..	..	1	..
		Age not stategd	..	..	..	..	..	..	..	..	..	..	..
Sringeri (M)	**U**	**Total**	**3,343**	**1,839**	**1,504**	**910**	**171**	**109**	**48**	**11**	**4**	**4**	**1**
		0–14	1,349	720	629	28	3	1	1	1	..	..	..
		15–34	1148	662	486	456	79	43	24	4	2	1	..
		35–59	672	363	309	351	81	42	21	6	2	2	1
		60+	174	94	80	75	8	23	2	..	..	1	..
		Age not stated	..	..	..	..	..	..	..	..	..	..	..
Tarikere Taluk	**T**	**Total**	**1,17,097**	**60,423**	**56,674**	**35,462**	**17,844**	**18,439**	**11,115**	**3,098**	**1,744**	**3,747**	**1,720**
		0–14	50,440	25,013	25,427	2,264	1,449	1,028	804	354	138	394	218
		15–34	37,308	18,775	18,533	17,550	9,784	8,682	5,977	1,679	967	2,014	1,085
		35–59	23,626	13,674	9,952	13,409	5,974	7,215	3,916	954	571	1,187	393
		60+	5,634	2,913	2,721	2,215	626	1,494	412	111	66	151	23
		Age not stated	89	48	41	24	11	20	6	..	2	1	1
	R	**Total**	**95,802**	**49,363**	**46,439**	**29,430**	**16,340**	**17,183**	**10,629**	**2,754**	**1,695**	**3,190**	**1,574**
		0–14	41,122	20,395	20,727	1,949	1,308	992	759	330	134	310	199
		15–34	30,416	15,221	15,195	14,463	9,074	8,082	5,753	1,468	950	1,756	1,029
		35–59	19,595	11,337	8,258	11,151	5,394	6,742	3,730	857	546	995	329
		60+	4,584	2,366	2,218	1,843	553	1,347	381	99	63	128	16
		Age not stated	85	44	41	24	11	20	6	..	2	1	1

B-I & B-II WORKERS AND NON-WORKERS IN TALUKS AND TOWNS CLASSIFIED BY SEX AND BROAD AGE-GROUPS—*contd.*

District/Taluk/Town	T R U	Age-group	Workers												Non-workers	
			IV		V		VI		VII		VIII		IX		X	
			At Household Industry		In Manufacturing other than Household Industry		In Construction		In Trade and Commerce		In Transport Storage and Communications		In Other services			
			Males	Females	Males	Females	Males	Females	Males	Females	Males	Females	Males	Females	Males	Females
1	2	3	15	16	17	18	19	20	21	22	23	24	25	26	27	28
Sringeri Taluk	**R**	**Total**	**66**	**16**	**120**	**21**	**255**	**61**	**70**	**3**	**16**	..	**304**	**114**	**2,581**	**3,649**
		0-14	6	2	5	1	15	9	4	..	..	..	29	10	2,353	2,311
		15—34	38	7	65	13	146	40	37	..	10	..	127	74	153	761
		35-59	19	7	47	6	94	12	23	1	6	..	126	26	26	395
		60+	3	..	3	1	..	..	6	2	..	..	20	4	49	182
		Age not stated	..	..	..	..	..	..	..	..	..	..	2	..	..	..
	U	**Total**	**13**	**8**	**140**	**9**	**42**	**17**	**163**	**5**	**35**	..	**393**	**79**	**929**	**1,333**
		0-14	..	1	7	..	1	1	5	..	..	..	13	..	692	626
		15-34	5	4	76	4	23	10	85	1	17	..	202	34	206	407
		35-59	7	3	55	5	16	5	53	4	18	..	152	40	12	228
		60+	1	..	2	..	2	1	20	..	..	..	26	5	19	72
		Age not stated	..	..	..	..	..	..	..	..	..	..	..	..	..	..
SRINGERI (M)	**U**	**Total**	**13**	**8**	**140**	**9**	**42**	**17**	**163**	**5**	**35**	..	**393**	**79**	**929**	**1,333**
		0-14	..	1	7	..	1	1	5	..	..	..	13	..	692	626
		15-34	5	4	76	4	23	10	85	1	17	..	202	34	206	407
		35-59	7	3	55	5	16	5	53	4	18	..	152	40	12	228
		60+	1	..	2	..	2	1	20	..	..	..	26	5	19	72
		Age not stated	..	..	..	..	..	..	..	..	..	..	..	..	..	..
Tarikere Taluk	**T**	**Total**	**1,425**	**687**	**710**	**106**	**2,553**	**1,027**	**1,441**	**220**	**431**	**1**	**3,618**	**1,224**	**24,961**	**38,830**
		0-14	103	88	27	12	121	105	37	10	2	..	198	74	22,749	23,978
		15-34	664	339	427	68	1,364	636	652	56	222	..	1,846	656	1,225	8,749
		35-59	565	229	234	23	960	273	635	126	197	1	1,462	442	265	3,978
		60+	93	31	21	3	108	13	116	27	10	..	111	51	698	2,095
		Age not stated	..	..	1	..	..	..	1	1	..	..	1	1	24	30
	R	**Total**	**1,061**	**517**	**302**	**75**	**2,241**	**934**	**564**	**134**	**192**	..	**1,943**	**782**	**19,993**	**30,099**
		0-14	75	74	15	5	108	93	15	5	..	..	104	39	18,446	19,419
		15-34	488	249	176	53	1,183	584	249	38	96	..	965	418	758	6,121
		35-59	431	169	102	14	853	245	263	74	93	..	815	287	186	2,864
		60+	67	25	8	3	97	12	36	16	3	..	58	37	523	1,665
		Age not stated	..	..	1	..	..	..	1	1	..	..	1	1	20	30

B-I & B-II WORKERS AND NON-WORKERS IN TALUKS AND TOWNS CLASSIFIED BY SEX AND BROAD AGE-GROUPS—*contd.*

District/ Taluk/Town	T R U	Age-group	Total Population			Workers							
						Total Workers		I As Cultivator		II As Agricultural labourer		III In Mining, Quarrying, Livestock, Forestry, Fishing, Hunting and Plantations, Orchards and Allied activities	
			Persons	Males	Females	Males	Females	Males	Females	Males	Females	Males	Females
1	2	3	4	5	6	7	8	9	10	11	12	13	14
Tharikere Taluk	**U**	**Total**	**21,295**	**11,060**	**10,235**	**6,032**	**1,504**	**1,256**	**486**	**344**	**49**	**557**	**146**
		0–14	9,318	4,618	4,700	315	141	36	45	24	4	84	19
		15–34	6,892	3,554	3,338	3,087	710	600	224	211	17	258	56
		35–59	4,031	2,337	1,694	2,258	580	473	186	97	25	192	64
		60+	1,050	547	503	372	73	147	31	12	3	23	7
		Age not stated	4	4	..	..	..	..	..	..	..	..	..
AJJAMPUR (M)	**U**	**Total**	**5,675**	**2,929**	**2,746**	**1,558**	**564**	**510**	**327**	**27**	**3**	**22**	**3**
		0–14	2,511	1,247	1,264	93	53	18	34	4	1	12	2
		15–34	1,766	934	832	799	257	258	156	17	1	8	..
		35–59	1,063	565	498	540	224	175	119	6	1	1	1
		60+	335	183	152	126	30	59	18	..	..	1	..
		Age not stated	..	..	..	..	..	..	..	..	..	..	..
TARIKERE (M)	**U**	**Total**	**15,620**	**8,131**	**7,489**	**4,474**	**940**	**746**	**159**	**317**	**46**	**535**	**143**
		0–14	6,807	3,371	3,436	222	88	18	11	20	3	72	17
		15–34	5,126	2,620	2,506	2,288	453	342	68	194	16	250	56
		35–59	2,968	1,772	1,196	1,718	356	298	67	91	24	191	63
		60+	715	364	351	246	43	88	13	12	3	22	7
		Age not stated	4	4	..	..	..	..	..	..	..	..	..

B-I & B-II WORKERS AND NON-WORKERS IN TALUKS AND TOWNS CLASSIFIED BY SEX AND BROAD AGE-GROUPS—*concld.*

District/Taluk/Town	TRU	Age-group	Workers													
			IV		V		VI		VII		VIII		IX		X	
			At Household Industry		In Manufacturing other than Household Industry		In Construction		In Trade and Commerce		In Transport, Storage and Communications		In other Services		Non-workers	
			Males	Females	Males	Females	Males	Females	Males	Females	Males	Females	Males	Females	Males	Females
	2	3	15	16	17	18	19	20	21	22	23	24	25	26	27	28
Tarikere Taluk	U	**Total**	**364**	**170**	**408**	**31**	**312**	**93**	**877**	**86**	229	1	**1,675**	**442**	**5,028**	**8,731**
		0-14	28	14	12	7	13	12	22	5	2	..	94	35	4,303	4,559
		15-34	176	90	251	15	181	52	403	18	126	..	881	238	469	2,628
		35-59	34	60	132	9	107	28	372	52	104	1	647	155	79	1,114
		60+	26	6	13	..	11	1	80	11	7	..	53	14	175	430
		Age not stated	..	..	..	..	..	..	..	..	..	..	..	..	4	..
AJJAMPUR (M)	**U**	**Total**	**153**	**92**	**57**	**3**	**66**	**11**	**210**	**34**	**46**	..	**467**	**91**	**1,371**	**2,184**
		0-14	14	8	5	1	3	2	7	2	1	..	29	3	1,154	1,211
		15-34	73	46	32	..	37	4	94	7	21	..	259	43	135	575
		35-59	52	35	18	2	23	5	84	21	23	..	158	40	25	274
		60+	14	3	2	..	3	..	25	4	1	..	21	5	57	122
		Age not stated	..	..	..	..	..	..	..	..	..	..	..	..	..	..
TARIKERE (M)	**U**	**Total**	**211**	**78**	**351**	**28**	**246**	**82**	**667**	52	**193**	**1**	**1,208**	**351**	**3,657**	**6,549**
		0-14	14	6	7	6	10	10	15	1	1	..	65	32	3,149	3,348
		15-34	103	44	219	15	144	48	309	11	105	..	622	195	332	2,053
		35-59	82	25	114	7	84	23	288	31	81	1	489	115	54	840
		60+	12	3	11	..	8	1	55	7	6	..	32	9	118	308
		Age not stated	..	..	..	..	..	..	..	..	..	..	..	..	4	..

B-III PART A—INDUSTRIAL CLASSIFICATION OF WORKERS AND NON-WORKERS BY EDUCATIONAL LEVELS IN *URBAN AREAS ONLY.*

Educational Levels	Total Population of workers and non-workers			Workers							
				I		II		III		IV	
				As Cultivator		As Agricultural labourer		In Mining, Quarrying, Livestock, Forestry, Fishing, Hunting and Plantations, Orchards and Allied activities		As Household Industry	
	Persons	Males	Females	Males	Females	Males	Females	Males	Females	Males	Females
1	2	3	4	5	6	7	8	9	10	11	12
Chikmagalur Distrit											
Total	**89,472**	**47,297**	**42,175**	**4,016**	**1,429**	**899**	**335**	**1,271**	**264**	**1,246**	**529**
Illiterate	48,433	21,127	27,306	1,950	1,268	696	317	741	251	481	349
Literate (without educational level)	31,863	19,463	12,400	1,753	152	197	18	341	9	694	147
Primary or Junior Basic	3,922	2,446	1,476	138	7	4	..	53	2	39	21
Matriculation or Higher Secondary	4,462	3,514	948	151	2	2	..	103	2	32	12
Technical diploma not equal to degree	172	165	7	..	..	..	..	2	..	..	..
Non-technical diploma not equal to degree	64	62	2	4	..	..	..	..	..	..	..
University degree or post-graduate degree other than technical degree	427	402	25	19	..	..	..	30	..	..	..
Technical degree or diploma equal to degree or post-graduate degree	129	118	11	1	..	..	..	1	..	..	..
Engineering	38	38	..	1	..	..	..	1	..	..	..
Medicine	11	10	1	..	..	..	..	1	..	..	..
Agriculture	12	12	..	..	..	..	..	..	..	..	..
Veterinary and dairying	5	5	..	..	..	..	..	..	..	..	..
Technology	..	..	..	..	..	..	..	..	..	..	..
Teaching	63	53	10	..	..	..	..	..	..	..	..
Others	..	..	..	..	..	..	..	..	..	..	..

B-III PART A—INDUSTRIAL CLASSIFICATION OF WORKERS AND NON-WORKERS BY EDUCATIONAL LEVELS IN *URBAN AREAS ONLY*

Educational Levels	Workers										Non-workers	
	V		VI		VII		VIII		IX		X	
	In Manufacturing other than Household Industry		In Construction		In Trade and Commerce		In Transport, Storage and Communications		In Other Services			
	Males	Females	Males	Females	Males	Females	Males	Females	Males	Females	Males	Females
1	13	14	15	16	17	18	19	20	21	22	23	24
					Chikmagalur District—*concld.*							
Total	**2,738**	**414**	**1,326**	**300**	**3,777**	**277**	**1,627**	**11**	**8,345**	**2,156**	**22,052**	**36,460**
Illiterate	898	360	585	293	767	243	426	8	3,123	1,673	11,460	22,544
Literate (without educational level)	1,509	49	573	7	2,207	29	822	1	3,019	207	8,348	11,781
Primary or Junior Basic	134	3	28	..	254	3	120	..	468	120	1,208	1,320
Matriculation or Higher Secondary	186	2	80	..	491	2	235	2	1,247	130	987	796
Technical Diploma not equal to degree	3	..	36	..	6	..	4	..	103	7	11	..
Non-technical diploma not equal to degree	1	..	..	..	5	..	1	..	39	2	12	..
University degree or post graduate degree other than technical degree	6	..	6	..	47	..	18	..	250	6	26	19
Technical Degree or Diploma equal to degree or post graduate degree	1	..	18	..	..	..	1	..	96	11	..	..
Engineering	..	..	18	..	..	..	1	..	17	..	..	..
Medicine	..	..	..	..	..	..	..	..	10	1	..	..
Agriculture	1	..	..	..	..	..	..	..	11	..	..	..
Veterinary and dairying	..	..	..	..	..	..	..	..	5	..	..	..
Technology	..	..	..	..	..	..	..	..	..	..	..	..
Teaching	..	..	..	..	..	..	..	..	53	10	..	..
Others	..	..	..	..	..	..	..	..	..	..	..	..

B-III PART B—INDUSTRIAL CLASSIFICATION OF WORKERS AND NON-WORKERS BY EDUCATIONAL LEVELS IN *RURAL AREAS ONLY*

Educational Levels	Total Population of workers and non-workers			Workers							
				I		II		III		IV	
				As Cultivator		As Agricultural labourer		In Mining, Quarrying, Livestock, Forestry, Fishing, Hunting and Plantations, Orchards and Allied activities		As Household Industry	
	Persons	Males	Females	Males	Females	Males	Females	Males	Females	Males	Females
1	2	3	4	5	6	7	8	9	10	11	12
CHIKMAGALUR DISTRICT											
Total	**507,833**	**266,498**	**241,335**	**85,052**	**51,662**	**16,899**	**10,564**	**30,075**	**19,256**	**5,085**	**2,224**
Illiterate	**384,435**	**174,587**	**209,848**	**45,999**	**46,919**	**14,012**	**10,170**	**22,212**	**18,736**	**2,593**	**1,743**
Literate (without educational level)	**115,161**	**85,004**	**30,157**	**36,853**	**4,654**	**2,852**	**391**	**6,866**	**500**	**2,396**	**448**
Primary or Junior Basic	**4,473**	**3,437**	**1,036**	**1,241**	**71**	**22**	**3**	**298**	**10**	**68**	**25**
Matriculation & above	**3,764**	**3,470**	**294**	**959**	**18**	**13**	**..**	**699**	**10**	**28**	**8**
Chikmagalur Taluk											
Total	**112,094**	**58,661**	**53,433**	**17,208**	**10,234**	**3,112**	**2,290**	**10,844**	**7,272**	**656**	**162**
Illiterate	84,892	38,856	46,036	9,349	9,161	2,608	2,195	7,933	7,072	331	118
Literate (without educational level)	25,231	18,216	7,015	7,424	1,047	495	95	2,541	190	320	48
Primary or Junior Basic	1,183	895	288	316	23	6	..	152	6	4	2
Matriculation & above	788	694	94	119	3	3	..	218	4	1	1
Kadur Taluk											
Total	**129,344**	**65,723**	**63,621**	**31,356**	**20,194**	**2,408**	**1,313**	**711**	**177**	**1,933**	**798**
Illiterate	100,542	42,682	57,860	18,311	19,074	2,030	1,292	602	174	1,179	747
Literate (without educational level)	72,232	21,664	5,568	12,433	1,106	375	21	98	3	730	50
Primary or Junior Basic	898	767	131	359	11	2	..	2	..	19	1
Matriculation & above	672	610	62	253	3	1	..	9	..	5	..
Koppa Taluk											
Total	**59,400**	**32,350**	**27,050**	**6,038**	**3,456**	**4,100**	**2,499**	**3,918**	**2,632**	**816**	**605**
Illiterate	43,349	21,063	22,286	2,576	2,904	3,380	2,401	2,853	2,567	318	325
Literate (without educational level)	14,350	9,882	4,468	3,047	530	707	95	877	63	460	258
Primary or Junior Basic	965	730	235	220	18	9	3	34	..	29	17
Matriculation & above	736	675	61	195	4	4	..	154	2	9	5

B-III PART B—INDUSTRIAL CLASSIFICATION OF WORKERS AND NON-WORKERS BY EDUCATIONAL LEVELS IN *RURAL AREAS ONLY—contd.*

Educational Levels	Workers											
	V		VI		VII		VIII		IX		X	
	In Manufacturing other than Household Industry		In Construction		In Trade and Commerce		In Transport Storage and Communications		In Other Services		Non-workers	
	Males	Females	Males	Females	Males	Females	Males	Females	Males	Females	Males	Females
1	13	14	15	16	17	18	19	20	21	22	23	24
CHIKMAGALUR DISTICT												
Total	**3,295**	**545**	**6,463**	**1,658**	**3,036**	**452**	**610**	**2**	**11,755**	**5,004**	**104,228**	**149,968**
Illiterate	**1,694**	**511**	**4,351**	**1,601**	**681**	**400**	**214**	..	**6,460**	**4,617**	**76,371**	**125,151**
Literate (without educational level)	**1,519**	**32**	**2,019**	**57**	**2,086**	**52**	**319**	..	**3,574**	**308**	**26,520**	**23,715**
Primary or Junior Basic	**37**	**2**	**11**	..	**137**	..	**25**	..	**675**	**52**	**923**	**873**
Matriculation & above	**45**	..	**82**	..	**132**	..	**52**	**2**	**1,046**	**27**	**414**	**229**
Chikmagalur Taluk												
Total	**1,030**	**227**	**863**	**70**	**529**	**77**	**111**	..	**1,913**	**899**	**22,395**	**32,202**
Illiterate	632	211	545	69	112	70	36	..	877	803	16,433	26,337
Literate (without educational level)	371	14	311	1	362	7	63	..	625	61	5,704	5,559
Primary or Junior Basic	15	2	1	..	33	..	8	..	188	24	172	231
Matriculation & above	12	..	6	..	22	..	4	..	223	11	86	75
Kadur Taluk												
Total	**371**	**72**	**296**	**119**	**510**	**193**	**42**	..	**1,672**	**671**	**26,424**	**40,084**
Illiterate	213	69	206	119	127	168	8	..	777	639	19,229	36,878
Literate (without educational level)	151	3	86	..	345	25	25	..	484	27	6,937	4,333
Primary or Junior Basic	2	..	..	..	22	..	4	..	184	5	173	114
Matriculation & above	5	..	4	..	16	..	5	..	227	..	85	59
Koppa Taluk												
Total	**518**	**38**	**1,004**	**246**	**530**	**26**	**87**	**2**	**2,762**	**1,215**	**12,577**	**16,383**
Illiterate	181	34	649	239	91	20	33	..	1,726	1,151	9,256	12,645
Literate (without educational level)	319	4	340	5	363	6	34	..	779	57	2,956	3,450
Primary or Junior Basic	8	..	2	..	36	..	5	..	87	3	300	194
Matriculation & above	10	..	13	..	40	..	15	2	170	4	65	44

B-III PART-B—INDUSTRIAL CLASSIFICATION OF WORKERS AND NON-WORKERS BY EDUCATIONAL LEVELS IN *RURAL AREAS ONLY—contd.*

Educational Levels	Total Population of Workers and non-workers			Workers							
				I		II		III In Mining, Quarrying, Livestock, Forestry, Fishing, Hunting and Plantations, Orchards and Allied activities		IV	
				As Cultivator		As Agricultural labourer				As Household Industry	
	Persons	Males	Females	Males	Females	Males	Females	Males	Females	Males	Females
1	2	3	4	5	6	7	8	9	10	11	12
Mudigere Taluk											
Total	**71,450**	**38,954**	**32,496**	**8,138**	**4,342**	**2,145**	**1,262**	**9,259**	**6,412**	**372**	**52**
Illiterate	54,646	26,861	27,785	4,321	3,737	1,791	1,223	7,003	6,250	162	32
Literate (without educational level)	15,461	11,043	4,418	3,530	595	348	29	2,033	157	203	16
Primary or Junior Basic	716	448	268	135	6	4	..	78	3	7	3
Matriculation & above	627	602	25	152	4	2	..	185	2	..	1
Narasimharajapura Taluk											
Total	**28,304**	**15,210**	**13,094**	**3,441**	**20,83**	**1,456**	**975**	**1,902**	**1,105**	**181**	**74**
Illiterate	22,147	10,888	11,259	1,980	1,754	1,198	904	1,566	1,082	82	50
Literate (without educational level)	5,880	4,085	1,795	1,409	329	258	71	282	23	98	24
Primary or Junior Basic	87	62	25	21	..	..	..	6	..	1	..
Matriculation & above	190	175	15	31	..	..	..	48	..	..	..
Sringeri Taluk											
Total	**11,437**	**6,235**	**5,202**	**1,688**	**724**	**924**	**530**	**211**	**84**	**66**	**16**
Illiterate	7,792	3,645	4,147	606	609	727	500	99	74	37	15
Literate (without educational level)	3,535	2,498	1,037	1,048	115	195	30	108	10	28	1
Primary or Junior Basic	59	43	16	13	..	..	..	1	..	..	..
Matriculation & above	51	49	2	21	..	2	..	3	..	1	..
Tarikere Taluk											
Total	**95,801**	**49,362**	**46,439**	**17,183**	**10,629**	**2,754**	**1,695**	**3,190**	**1,574**	**1,061**	**517**
Illiterate	71,067	30,592	40,475	8,856	9,680	2,278	1,645	2,156	1,517	484	456
Literate (without educational level)	23,471	17,615	5,856	7,962	932	474	50	927	54	537	58
Primary or Junior Basic	563	490	73	177	13	1	..	25	1	8	2
Matriculation & above	700	665	35	188	4	1	..	82	2	12	1

B-III PART-B—INDUSTAIAL CLASSIFICATION OF WORKERS AND NON-WORKERS BY EDUCATIONAL LEVELS IN *RURAL AREAS ONLY—concld.*

Educational Levels	Workers											
	V		VI		VII		VIII		IX		X	
	In Manufacturing other than Household Industry		In Construction		In Trade and Commerce		In Transport, Storage and Communications		In Other Services		Non-workers	
	Males	Females	Males	Females	Males	Females	Males	Females	Males	Females	Males	Females
1	13	14	15	16	17	18	19	20	21	22	23	24
Mudigere Taluk												
Total	**645**	**99**	**11,157**	**55**	**664**	**14**	**114**	..	**2,176**	**850**	**14,244**	**19,410**
Illiterate	332	96	758	52	138	10	42	..	1,250	759	11,064	15,616
Literate (without educational level)	299	3	388	3	474	4	57	..	677	76	3,034	3,535
Primary or Junior Basic	6	..	2	..	27	..	6	..	80	10	103	246
Matriculation & above	8	..	9	..	25	..	9	..	169	5	43	13
Narasimharajapura Taluk												
Total	**309**	**13**	**647**	**175**	**169**	**5**	**48**	..	**983**	**473**	**6,014**	**8,191**
Illiterate	166	12	467	173	40	5	12	..	625	438	4,752	6,841
Literate (without educational level)	136	1	126	2	109	..	32	..	286	35	1,239	1,310
Primary or Junior Basic	2	..	..	..	7	..	..	..	20	..	5	25
Matriculation & above	5	..	4	..	13	..	4	..	52	..	18	15
Sringeri Taluk												
Total	**120**	**21**	**255**	**61**	**70**	**3**	**16**	..	**304**	**114**	**2,581**	**3,649**
Illiterate	61	20	189	60	21	3	8	..	177	106	1,720	2,760
Literate (without educational level)	56	1	65	1	48	..	6	..	113	7	831	872
Primary or Junior Basic	1	..	1	..	..	..	..	..	4	1	23	15
Matriculation & above	2	..	..	..	1	..	2	..	10	..	7	2
Tarikere Taluk												
Total	**302**	**75**	**2,241**	**934**	**564**	**134**	**192**	..	**1,942**	**782**	**19,933**	**30,099**
Illiterate	109	69	1,537	889	152	124	75	..	1,028	721	13,917	25,374
Literate (without educational level)	187	6	653	45	385	10	102	..	609	45	5,759	4,656
Primary or Junior Basic	3	..	5	..	12	..	2	..	110	9	147	48
Matriculation & above	3	..	46	..	15	..	13	..	195	7	110	21

B-IV PART-A—INDUSTRIAL CLASSIFICATION BY SEX AND CLASS OF WORKER OF PERSONS AT WORK AT HOUSEHOLD INDUSTRY

Branch of Industry		Total Rural Urban	Total		Employee		Others	
Division and Major Group of I. S. I. C.			Males	Females	Males	Females	Males	Females
1		2	3	4	5	6	7	8
			Chikmagalur District					
All Divisions		**T**	**6,331**	**2,753**	**857**	**85**	**5,474**	**2,668**
		R	**5,085**	**2,224**	**768**	**82**	**4,317**	**2,142**
		U	**1,246**	**529**	**89**	**3**	**1,157**	**526**
		T	**1,573**	**744**	**195**	**39**	**1,378**	**705**
Division	**0**	**R**	**1,530**	**711**	**195**	**39**	**1,335**	**672**
		U	**43**	**33**	..	..	**43**	**33**
		T	471	610	63	28	408	582
Major Group	00	R	470	600	63	28	407	572
		U	1	10	..	..	1	10
Major Group	01	R	..	3	..	..	..	3
	02	R	10	..	9	..	1	..
	03	R	9	..	..	..	9	..
	04	T	1,083	131	123	11	960	120
		R	1,041	108	123	11	918	97
		U	42	23	..	..	42	23
Division 2 & 3		**T**	**4,758**	**2,009**	**662**	**46**	**4,096**	**1,963**
		R	**3,555**	**1,513**	**573**	**43**	**2,982**	**1,470**
		U	**1,203**	**496**	**89**	**3**	**1,114**	**493**
Major Group	20	T	224	86	38	6	186	80
		R	131	30	33	4	98	26
		U	93	56	5	2	88	54
	21	T	45	4	4	..	41	4
		R	7	1	1	..	6	1
		U	38	3	3	..	35	3
	22	T	5	1	1	..	4	1
		R	2	1	..	..	2	1
		U	3	..	1	..	2	..
	23	T	88	257	4	3	84	254
		R	80	197	2	2	78	195
		U	8	60	2	1	6	59
	24	T	12	12	1	..	11	12
		R	2	11	..	..	2	11
		U	10	1	1	..	9	1
	25	T	70	93	1	..	69	93
		R	67	91	1	..	66	91
		U	3	2	..	..	3	2
	26	U	5	2	..	..	5	2

B-IV PART—A—INDUSTRIAL CLASSIFICATION BY SEX AND CLASS OF WORKER OF PERSONS AT WORK AT HOUSEHOLD INDUSTRY—*contd.*

Branch of Industry — Division and Major Group of I. S. I. C.		Total Rural Urban	Total		Employee		Others	
			Males	Females	Males	Females	Males	Females
1		2	3	4	5	6	7	8
			Chikmagalur District—*contd.*					
	27	T	650	285	33	2	617	283
		R	421	155	25	2	396	153
		U	229	130	8	..	221	130
	28	T	1,504	867	246	16	1,258	851
		R	1,219	708	229	16	990	692
		U	285	159	17	..	268	159
	29	R	1	..	..	..	1	..
	30	U	3	1	1	..	2	1
	31	T	209	25	16	8	193	17
		R	161	22	9	8	152	14
		U	48	3	7	..	41	3
Major Group	32	U	1	..	1	..	..	..
	33	T	14	9	1	..	13	9
		R	4	..	..	..	4	..
		U	10	9	1	..	9	9
	34 & 35	T	689	274	197	9	492	265
		R	567	237	195	9	372	228
		U	122	37	2	..	120	37
	36	T	562	33	83	1	479	32
		R	419	28	55	1	364	27
		U	143	5	28	..	115	5
	37	U	2	..	..	..	2	..
	38	T	44	..	8	..	36	..
		R	34	..	6	..	28	..
		U	10	..	2	..	8	..
	39	T	630	60	27	1	603	59
		R	440	32	17	1	423	31
		U	190	28	10	..	180	28
			Chikmagalur Taluk					
All Divisions		**R**	**656**	**162**	**22**	**1**	**634**	**161**
Division	**0**		**105**	**11**	**1**	**1**	**104**	**10**
	1		..	..	..	..	..	..
	2 & 3		**551**	**151**	**21**	..	**530**	**151**

B-IV PART—A—INDUSTRIAL CLASSIFICATION BY SEX AND CLASS OF WORKER OF PERSONS AT WORK AT HOUSEHOLD INDUSTRY—*concld.*

Branch of industry — Division and Major Group of I. S. I. C.		Total Rural Urban	Total		Employee		Others	
			Males	Females	Males	Females	Males	Females
1		2	3	4	5	6	7	8
			Kadur Taluk					
All Divisions		R	**1,933**	**798**	**283**	**18**	**1,650**	**780**
Division	0		**793**	**74**	**86**	**6**	**707**	**68**
	1		..	..	..	..	..	..
	2 & 3		**1,140**	**724**	**197**	**12**	**943**	**712**
			Koppa Taluk					
All Divisions		R	**816**	**605**	**161**	**27**	**655**	**578**
Division	0		**487**	**551**	**68**	**23**	**419**	**528**
	1		..	..	..	..	..	..
	2 & 3		**229**	**54**	**93**	**4**	**236**	**50**
			Mudigere Taluk					
All Divisions		R	**372**	**52**	**158**	**10**	**214**	**42**
Division	0		**36**	**7**	**28**	..	**8**	**7**
	1		..	..	..	..	..	..
	2 & 3		**336**	**45**	**130**	**10**	**206**	**35**
			Narasimharajapura Taluk					
All Divisions		R	**181**	**74**	**38**	**6**	**143**	**68**
Division	0		**14**	**40**	**1**	**4**	**13**	**36**
	2 & 3		**167**	**34**	**37**	**2**	**130**	**32**
			Sringeri Taluk					
All Divisions		R	**66**	**16**	**33**	**4**	**33**	**12**
Division	0		..	**3**	..	..	..	**3**
	1		..	..	..	..	..	..
	2 & 3		**66**	**13**	**33**	**4**	**33**	**9**
			Tarikere Taluk					
All Divisions		R	**1,051**	**517**	**73**	**16**	**988**	**501**
Division	0		**95**	**25**	**11**	**5**	**84**	**20**
	1		..	..	..	..	..	..
	2 & 3		**966**	**492**	**62**	**11**	**904**	**481**

B-IV PART B—INDUSTRIAL CLASSIFICATION BY SEX AND CLASS OF WORKER OF PERSONS AT WORK IN NON-HOUSEHOLD INDUSTRY, TRADE, BUSINESS, PROFESSION OR SERVICE

Branch of Industry: Division and Major group of I. S. I. C.		Total Urban	Total		Employer		Employee		Single worker		Family worker	
			Males	Females	Males	Females	Males	Females	Males	Females	Males	Females
1		2	3	4	5	6	7	8	9	10	11	12
CHIKMAGALUR DISTRICT												
All Divisions		**T**	**74,318**	**30,339**	**4,417**	**240**	**51,513**	**23,962**	**14,980**	**5,091**	**3,368**	**1,046**
		U	**19,084**	**3,422**	**1,684**	**74**	**10,703**	**1,921**	**5,090**	**1,205**	**1,607**	**222**
Division	10	**T**	**30,536**	**19,299**	**1,109**	**79**	**27,185**	**18,321**	**1,349**	**500**	**893**	**399**
		U	**1,262**	**263**	**209**	**16**	**678**	**192**	**234**	**39**	**141**	**16**
Major group	00	T	2,152	877	166	10	1,326	580	331	149	329	138
		U	577	179	25	5	407	141	101	20	44	13
	01	T	25,351	18,121	872	64	23,923	17,576	325	273	231	208
		U	454	65	155	8	185	47	57	10	57	..
	02	T	1,342	143	37	..	1,150	114	129	21	26	8
		U	49	..	15	..	15	..	16	..	3	..
	03	T	57	..	1	..	3	..	50	..	3	..
		U	10	..	1	..	2	..	4	..	3	..
	04	T	1,634	158	33	5	783	51	514	57	304	45
		U	172	19	13	3	69	4	56	9	34	3
Division 1		**T**	**810**	**221**	**5**	..	**788**	**214**	**11**	**5**	**6**	**2**
		U	**9**	**1**	**1**	..	**8**	..	..	**1**	..	..
Major Group	10	T	810	221	5	..	788	214	11	5	6	2
		U	9	1	1	..	8	..	..	1	..	..
Division 2 & 3		**T**	**6,033**	**959**	**539**	**6**	**3,361**	**666**	**1,614**	**201**	**519**	**86**
		U	**2,738**	**414**	**270**	**2**	**1,442**	**319**	**763**	**72**	**263**	**21**
Major Group	20	T	892	84	98	2	677	50	70	26	47	6
		U	298	42	27	1	203	29	50	6	18	6
	21	T	309	278	20	..	261	278	20	..	8	..
		U	191	143	15	..	158	153	14	..	4	..
	22	T	2	..	1	..	1	..	..	..	..	..
		U	1	..	..	..	1	..	..	..	..	..

B-IV PART—B—INDUSTRIAL CLASSIFICATION BY SEX AND CLASS OF WORKER OF PERSONS AT WORK IN NON-HOUSEHOLD INDUSTRY, TRADE, BUSINESS, PROFESSION OR SERVICE—*contd.*

Branch of Industry		Total Urban	Total		Employer		Employee		Single worker		Family worker	
Division and Major Group of I. S. I. C.			Males	Females	Males	Females	Males	Females	Males	Females	Males	Females
1		2	3	4	5	6	7	8	9	10	11	12
			CHIKMAGALUR DISTRICT—*contd.*									
	23	T	11	4	1	..	8	2	2	2	..	..
		U	6	3	..	..	4	1	2	2	..	..
	24	T	2	..	..	..	..	..	2	..	..	..
		U	2	..	..	..	..	..	2	..	..	..
	25	T	1	1	..	..	..	..	1	..	..	1
		U	1	..	..	..	..	..	1	..	..	..
	27	T	798	55	96	..	161	5	410	36	131	14
		U	481	25	65	..	73	2	245	17	98	6
	28	T	1,656	58	123	1	960	37	473	9	100	11
		U	586	4	38	..	346	4	162	..	40	..
	29	T	61	..	3	..	54	..	..	..	4	..
		U	..	..	..	..	..	..	..	..	..	..
	30	T	59	..	14	..	36	..	3	..	6	..
		U	54	..	14	..	34	..	2	..	4	..
	31	T	84	3	12	..	16	1	49	1	7	1
		U	71	2	10	..	11	1	43	..	7	1
	32	T	23	2	6	..	13	2	1	..	3	..
		U	21	..	6	..	11	..	1	..	3	..
	33	T	73	23	2	..	66	23	4	..	1	..
		U	33	1	2	..	29	1	2	..	..	..
	34 & 35	T	1,043	418	33	2	618	249	306	116	86	51
		U	394	181	13	1	294	136	69	36	18	8
Major Group	36	T	436	25	42	1	219	16	122	8	53	..
		U	150	8	13	..	48	..	67	8	22	..
	37	T	20	..	2	..	14	..	2	..	2	..
		U	20	..	2	..	14	..	2	..	2	..

B-IV PART-B—INDUSTRIAL CLASSIFICATION BY SEX AND CLASS OF WORKER OF PERSONS AT WORK IN NON-HOUSEHOLD INDUSTRY, TRADE, BUSINESS, PROFESSION OR SERVICE—*contd.*

Branch of Industry		Total Urban	Total		Employer		Employee		Single worker		Family Worker	
Division and Major Group of I.S.I.C.			Males	Females	Males	Females	Males	Females	Males	Females	Males	Females
1		2	3	4	5	6	7	8	9	10	11	12
					CHIKMAGALUR DISTRICT—*contd.*							
	38	T	274	..	45	..	163	..	35	..	31	..
		U	240	..	38	..	147	..	31	..	24	..
	39	T	289	8	41	..	94	3	114	3	40	2
		U	189	5	27	..	69	2	70	3	23	..
Division 4		**T**	**7,789**	**1,958**	**564**	**7**	**6,012**	**1,613**	**1,213**	**338**	..	..
		U	**1,326**	**300**	**149**	**3**	**717**	**168**	**460**	**129**	..	..
Major Group	40	T	7,789	1,958	564	7	6,012	1,613	1,213	338	..	..
		U	1,326	300	149	3	717	168	460	129	..	..
Division 5		**T**	**390**	**5**	..	..	**390**	**5**	..	..	..	..
		U	**204**	**3**	..	..	**204**	**3**	..	..	..	..
Major Group	50	T	351	5	..	..	351	5	..	..	..	..
		U	170	3	..	..	170	3	..	..	..	..
	51	T	39	..	..	..	39	..	..	..	..	..
		U	34	..	..	..	34	..	..	..	..	..
Division 6		**T**	**6,813**	**729**	**1,340**	**97**	**1,285**	**19**	**2,956**	**454**	**1,232**	**159**
		U	**3,777**	**277**	**658**	**37**	**710**	**12**	**1,586**	**176**	**823**	**52**
Major Group	60–63	T	99	6	30	1	37	4	24	1	8	..
		U	84	6	27	1	31	4	18	1	8	..
	64–68	T	6,450	707	1,287	96	1,035	13	2,904	441	1,224	157
		U	3,468	269	617	36	494	7	1,542	174	815	52
	69	T	264	16	23	..	213	2	28	12	..	2
		U	225	2	14	..	185	1	26	1	..	..
Division 7		**T**	**2,237**	**13**	**100**	..	**1,850**	**11**	**227**	**2**	**60**	..
		U	**1,627**	**11**	**78**	..	**1,332**	**9**	**170**	**2**	**47**	..
Major Group	70 & 71	T	1,974	12	100	..	1,587	10	227	2	60	..
		U	1,464	10	78	..	1,169	8	170	2	47	..

B-IV PART—B—INDUSTRIAL CLASSIFICATION BY SEX AND CLASS OF WORKER OF PERSONS AT WORK IN NON-HOUSEHOLD INDUSTRY, TRADE, BUSINESS, PROFESSION OR SERVICE—*contd.*

Branch of Industry Division and Major Group of I. S. I. C.		Total Urban	Total		Employer		Employee		Single worker		Family worker	
			Males	Females	Males	Females	Males	Females	Males	Females	Males	Females
1		2	3	4	5	6	7	8	9	10	11	12
					CHIKMAGALUR DISTRICT—*contd*							
	72	T	1	..	..	..	1	..	..	..	..	..
		U	1	..	..	..	1	..	..	..	..	..
Major Group	73	T	262	1	..	..	262	1	..	..	..	..
		U	162	1	..	..	162	1	..	..	..	..
Division 8		**T**	**13,637**	**3,043**	**676**	**40**	**9,777**	**1,850**	**2,632**	**898**	**552**	**255**
		U	**7,865**	**2,098**	**315**	**16**	**5,452**	**1,170**	**1,773**	**780**	**325**	**132**
Major Group	80	T	2,456	155	..	..	2,456	155	..	..	..	..
		U	1,931	129	..	..	1,931	129	..	..	..	..
	81	T	2,460	361	1	..	2,459	361	..	..	..	..
		U	830	277	1	..	829	277	..	..	..	..
	82	T	622	185	29	1	522	177	71	7	..	..
		U	289	103	15	..	230	100	44	3	..	..
	83	T	719	30	22	..	398	20	284	8	15	2
		U	247	8	13	..	148	7	79	..	7	1
	84	T	61	..	2	..	24	..	35	..	..	..
		U	56	..	2	..	24	..	30	..	..	..
	85	T	47	..	5	..	36	..	6	..	..	..
		U	37	..	4	..	31	..	2	..	..	..
	86	T	106	38	..	..	106	38	..	..	..	..
		U	38	14	..	..	38	14	..	..	..	..
	87	T	302	30	27	..	191	21	53	4	31	5
		U	150	12	12	..	99	9	19	2	20	1
	88	T	4,449	972	557	31	2,638	584	842	164	412	193
		U	1,932	294	238	8	1,200	145	288	61	206	80
	89	T	2,415	1,272	33	8	947	494	1,341	715	94	55
		U	2,355	1,261	30	8	922	489	1,311	714	92	50

B-IV PART-B—INDUSTRIAL CLASSIFICATION BY SEX AND CLASS OF WORKER OF PERSONS AT WORK IN NON-HOUSEHOLD INDUSTRY, TRADE, BUSINESS, PROFESSION OR SERVICE—*contd.*

Branch of Industry Division and Major Group of I.S.I.C.	Total Rural Urban	Total		Employer		Employee		Single Worker		Family Worker	
		Males	Females	Males	Females	Males	Females	Males	Females	Males	Females
	2	3	4	5	6	7	8	9	10	11	12
CHIKMAGALUR DISTRICT—*concld.*											
Division 9	**T**	**6,073**	**4,112**	**84**	**11**	**905**	**1,263**	**4,978**	**2,693**	**106**	**145**
	U	**276**	**55**	**4**	..	**160**	**48**	**104**	**6**	**8**	**1**
Major Group 90	T	6,073	4,112	84	11	905	1,263	4,978	2,693	106	145
	U	276	55	4	..	160	48	104	6	8	1
Chikmagalur Taluk											
All Divisions	**R**	**15,291**	**8,545**	**808**	**53**	**12,463**	**7,383**	**1,804**	**971**	**216**	**138**
Division 0		10,839	7,270	494	44	9,995	6,881	268	258	82	87
1		5	2	..	..	5	2	..	..	..	..
2 & 3		1,030	227	75	..	669	198	242	22	44	7
4		863	70	69	..	631	63	163	7	..	..
5		21	..	..	..	21	..	..	..	..	..
6		529	77	105	1	58	..	305	61	61	15
7		111	..	6	..	73	..	30	..	2	..
8		1,067	130	59	8	850	95	134	1	24	26
9		826	769	..	..	161	144	662	622	3	2
Kadur Taluk											
All Divisions 0	**R**	**3,603**	**1,232**	**153**	**32**	**1,278**	**785**	**1,906**	**321**	**266**	**94**
Divisions		711	175	15	2	217	69	316	63	163	41
1		..	2	..	..	..	..	..	2	..	..
2 & 3		371	72	21	1	140	14	177	44	33	13
4		296	119	10	..	138	48	148	71	..	..
5		19	1	..	..	19	1	..	..	..	..
6		510	193	68	27	28	..	364	138	50	28
7		42	..	..	..	42	..	..	..	..	..
8		955	99	39	2	694	82	202	3	20	12
9		699	571	..	..	..	571	699	..	..	..

B-IV PART-B—INDUSTRIAL CLASSIFICATION BY SEX AND CLASS OF WORKER OF PERSONS AT WORK IN NON-HOUSEHOLD INDUSTRY, TRADE, BUSINESS, PROFESSION OR SERVICE—*contd.*

Branch of Industry — Division and Major Group of I.S.I.C.	Total Rural Urban	Total		Employer		Employee		Single worker		Family worker	
		Males	Females	Males	Females	Males	Females	Males	Females	Males	Females
1	2	3	4	5	6	7	8	9	10	11	12
Koppa Taluk											
All Divisions		**8,819**	**4,157**	**419**	**14**	**5,980**	**3,001**	**2,195**	**1,025**	**225**	**117**
Division 0		3,914	2,630	83	7	3,744	2,557	34	8	53	58
1		4	2	1	..	..	..	1	..	2	2
2 & 3		518	38	57	1	245	12	175	17	41	8
4		1,004	244	57	..	877	229	70	15	..	..
5		17	..	..	..	17	..	..	..	..	..
6		530	26	128	1	188	2	123	4	91	19
7		87	2	4	..	69	2	10	..	4	..
8		1,095	250	89	5	840	199	132	16	34	30
9		1,650	965	..	..	..	..	1,650	965	..	..
Mudigere Taluk											
All Divisions	**R**	**14,055**	**7,430**	**673**	**17**	**11,686**	**6,731**	**1,340**	**426**	**356**	**256**
Division 0		9,292	6,412	198	6	8,825	6,235	113	52	156	119
1		7	..	..	..	7	..	..	..	..	..
2 & 3		645	99	59	1	431	77	112	6	43	15
4		1,157	55	99	1	967	42	91	12	..	..
5		17	..	..	..	17	..	..	..	..	..
6		664	14	217	2	168	1	235	5	44	6
7		114	..	6	..	100	..	8	..	..	..
8		1,154	227	90	7	907	177	114	22	43	21
9		1,005	623	4	..	264	199	667	329	70	95
Narasimharajapura Taluk											
All Divisions	**R**	**4,058**	**1,771**	**295**	**14**	**3,271**	**1,580**	**422**	**142**	**70**	**35**
Division 0		1,902	1,105	21	1	1,837	1,079	14	3	30	22
1		..	..	..	..	..	..	..	..	..	..
2 & 3		309	13	45	..	224	10	24	3	16	..
4		647	175	52	1	577	162	18	12	..	..
5		7	..	..	..	7	..	..	..	..	..
6		169	5	58	..	75	2	27	3	9	..
7		48	..	1	..	45	..	..	..	2	..
8		287	37	45	1	206	31	27	2	9	3
9		689	436	73	11	300	296	312	119	4	10

B-IV PART-B—INDUSTRIAL CLASSIFICATION BY SEX AND CLASS OF WORKER OF PERSONS AT WORK IN NON-HOUSEHOLD INDUSTRY, TRADE, BUSINESS, PROFESSION OR SERVICE—*concld.*

Branch of Industry — Division and Major Group of I.S.I.C.	Rural	Total		Employer		Employee		Single Worker		Family worker	
		Males	Females	Males	Females	Males	Females	Males	Females	Males	Females
1	2	3	4	5	6	7	8	9	10	11	12
Sringeri Taluk											
All Divisions	R	**976**	**283**	**66**	**2**	**513**	**154**	**233**	**45**	**164**	**82**
Division 0		210	84	34	..	94	46	16	2	66	36
1		1	..	..	..	..	..	..	..	1	..
2 & 3		120	21	2	1	82	16	..	..	36	4
4		255	61	13	..	195	61	47	..	..	..
5		..	..	..	..	..	..	..	..	..	..
6		70	3	6	..	17	..	19	2	28	1
7		16	..	..	..	15	..	1	..	..	..
8		172	38	8	1	90	26	62	6	12	5
9		132	76	3	..	20	5	88	35	21	36
Tarikere Taluk											
All Divisions	R	**8,432**	**3,499**	**319**	**34**	**5,659**	**2,407**	**1,990**	**956**	**464**	**192**
Division 0		2,406	1,360	55	3	1,795	1,262	354	75	202	20
1		784	214	3	..	768	212	10	2	3	..
2 & 3		302	75	10	..	128	20	121	37	43	18
4		2,241	934	115	2	1,910	840	216	92	..	..
5		105	1	..	9	105	1	..	..	..	..
6		564	134	100	29	41	2	297	65	126	38
7		192	..	5	..	174	..	8	..	5	..
8		1,042	164	31	..	738	70	188	68	85	26
9		796	617	..	..	..	..	796	617	..	..

B-IV PART-C—INDUSTRIAL CLASSIFICATION BY SEX AND DIVISIONS, MAJOR GROUPS AND MINOR GROUPS OF PERSONS AT WORK OTHER THAN CULTIVATION

Note.—Minor groups having less than 1 per cent of workers of the respective Divisions (Less than 0.5 per cent in case of divisions 2 and 3) have not been shown in the Table. The divisions thus affected are marked with an asterisk(*). Such minor groups are shown run on in Appendix to this Table. It may be further noted that lines with nil entries have been omitted from this Table.

Branch of Industry		Total workers						Workers at Household Industry				Workers in Non-Household Industry			
Division, Major Group & Minor Group of I.S.I.C.		Total			Urban			Total		Urban		Total		Urban	
		Persons	Males	Females	Persons	Males	Females	Males	Females	Males	Females	Males	Females	Males	Females
1		2	3	4	5	6	7	8	9	10	11	12	13	14	15
							Chikmagalur District								
All Divisions		**113,741**	**80,649**	**33,092**	**24,281**	**20,330**	**3,951**	**6.331**	**2,753**	**1,246**	**529**	**74,318**	**30,339**	**19,084**	**3,422**
Divisions	0	**52,152**	**32,109**	**20,043**	**1,601**	**1,305**	**296**	**1,573**	**744**	**43**	**33**	**30,536**	**19,299**	**1,262**	**263**
Major Group	00	4,110	2,623	1,487	767	578	189	471	610	1	10	2,152	877	577	179
Minor group	009	3,638	2,326	1,312	708	545	163	470	595	..	3	1,856	717	545	160
Major group	01	43,475	25,351	18,124	519	454	65	..	3	..	..	25,351	18,121	454	65
Minor group	010	2,621	1,266	1,355	..	..	..	..	..	..	..	1,266	1,355	..	..
	011	39,874	23,423	16,451	341	289	52	..	..	..	..	23,423	16,451	289	52
	015	932	631	301	178	165	13	..	3	..	..	631	298	165	13
Major group	02	1,495	1,352	143	49	49	..	10	..	..	..	1,342	143	49	..
Minor group	021	755	728	27	14	14	..	..	..	..	..	728	27	14	..
Major group	03	66	66	..	10	10	..	9	..	..	..	57	..	10	..
	04	3,006	2,717	289	256	214	42	1,083	131	42	23	1,634	158	172	19
Minor group	040	2,061	1,807	254	234	195	39	533	114	37	21	1,274	140	158	18
	041	824	805	19	17	15	2	489	8	5	1	316	11	10	1
Division 1		**1,031**	**810**	**221**	10	**9**	**1**	..	..	..	..	**810**	**221**	**9**	**1**
Major group	10	1,031	810	221	10	9	1	..	..	..	..	810	221	9	1
Minor group	101	974	762	212	..	..	..	..	..	..	..	762	212	..	..
	107	42	34	8	2	2	..	..	..	..	..	34	8	2	..
Division 2 & 3		**13,759**	**10,791**	**2,968**	**4,851**	**3,941**	**910**	**4,758**	**2,009**	**1,203**	**493**	**6,063**	**959**	**2,738**	**414**
Major group	20	1,286	1,116	170	489	391	98	224	86	93	56	892	84	298	42
Minor group	200	394	319	75	196	163	33	46	19	5	6	273	56	158	27
	202	492	480	12	1	1	..	23	..	..	..	457	12	1	..
	205	84	76	8	67	60	7	24	8	21	7	52	..	39	..
	207	85	69	16	8	8	..	58	16	..	..	11	..	8	..
	209	214	159	55	211	156	55	69	40	67	40	90	15	89	15

B-IV PART-C—INDUSTRIAL CLASSIFICATION BY SEX AND DIVISIONS, MAJOR GROUPS AND MINOR GROUPS OF PERSONS AT WORK OTHER THAN CULTIVATION—*contd.*

Branch of Industry		Total workers						Workers at Household Industry				Workers in Non-House-hold Industry			
Divison, Major Group & Minor Group of I.S.I.C.		Total			Urban			Total		Urban		Total		Urban	
		Persons	Males	Females	Persons	Males	Females	Males	Females	Males	Females	Males	Females	Males	Females
1		2	3	4	5	6	7	8	9	10	11	12	13	14	15
Chikmagalur District—*contd.*															
Major group	21	636	354	282	375	229	146	45	4	38	3	309	278	191	143
Minor group	214	97	93	4	71	68	3	39	3	32	2	54	1	36	1
	217	153	98	55	1	1	..	..	..	..	..	98	55	1	..
	218	380	158	222	298	156	142	2	..	2	..	156	222	154	142
Major group	22	8	7	1	4	4	..	5	1	3	..	2	..	1	..
	23	360	99	261	77	14	63	88	257	8	60	11	4	6	3
Minor group	231	242	28	214	20	2	18	24	213	2	17	4	1	..	1
	235	99	67	32	38	8	30	63	31	5	30	4	1	3	..
Major group	24	26	14	12	13	12	1	12	12	10	1	2	..	2	..
	25	165	71	94	6	4	2	70	93	3	2	1	1	1	..
Minor group	253	79	3	76	5	3	2	3	76	3	2	..	..	..	..
	255	82	67	15	..	..	..	67	15	..	..	..	..	..	..
Major group	26	7	5	2	7	5	2	5	2	5	2	..	..	..	..
	27	1,788	1,448	340	865	710	155	650	285	229	130	798	55	481	25
Minor group	272	70	27	43	6	..	6	2	42	..	6	25	1	..	..
	273	1,634	1,374	260	825	689	136	615	215	216	111	759	45	473	25
Major group	28	4,085	3,160	925	1,034	871	163	1,504	867	285	159	1,656	58	586	4
Minor group	280	823	818	5	273	269	4	77	1	7	1	741	4	262	3
	281	365	364	1	82	82	..	138	..	26	..	226	1	56	..
	282	533	528	5	32	32	..	371	..	5	..	157	5	27	..
	283	118	113	5	18	15	3	77	5	12	3	36	..	3	..
	288	1,536	658	878	322	167	155	642	858	165	155	16	20	2	..
Minor group	289	692	662	30	302	302	..	192	3	68	..	470	27	234	..
Major group	29	62	62	..	..	..	..	1	..	..	..	61	..	..	..
	30	63	62	1	58	57	1	3	1	3	1	59	..	54	..
	31	321	293	28	124	119	5	209	25	48	3	84	3	71	2
Minor group	311	270	262	8	94	92	2	195	6	36	1	67	2	56	1

B-IV PART-C—INDUSTRIAL CLASSIFICATION BY SEX AND DIVISIONS, MAJOR GROUPS AND MINOR GROUPS OF PERSONS AT WORK OTHER THAN CULTIVATION—*contd.*

Branch of Industry		Total workers						Workers at Household Industry				Workers in Non-Household Industry			
Division, Major Group & Minor Group of I. S. I. C.		Total			Urban			Total		Urban		Total		Urban	
		Persons	Males	Females	Persons	Males	Females	Males	Females	Males	Females	Males	Females	Males	Females
1		2	3	4	5	6	7	8	9	10	11	12	13	14	15
							Chikmagalur District-*contd.*								
Major group	32	26	24	2	22	22	..	1	..	1	..	23	2	21	..
	33	119	87	32	53	43	10	14	9	10	9	73	23	33	1
	34 & 35	2,424	1,732	692	734	516	218	689	274	122	37	1,043	418	394	181
Minor group	340	388	272	116	89	61	28	50	20	1	2	222	96	60	26
	342	156	105	51	45	25	20	80	36	7	8	25	15	18	12
	343	1,103	792	311	447	305	142	44	20	2	2	748	291	303	140
	350	563	465	98	97	82	15	429	84	79	13	36	14	3	2
	355	78	3	75	..	..	..	3	75	..	..	..	..	..	..
Major group	36	1,056	998	58	306	293	13	562	33	143	5	436	25	150	8
Minor group	360	203	186	17	39	37	2	35	2	18	2	151	15	19	..
	368	73	72	1	37	36	1	16	1	8	1	56	..	18	..
	369	652	622	30	162	158	4	447	25	93	1	175	5	65	3
Major group	37	22	22	..	22	22	..	2	..	2	..	20	..	20	..
	38	318	318	..	250	250	..	44	..	10	..	274	..	240	..
Minor group	384	125	125	..	121	121	..	2	..	2	..	123	..	119	..
	388	126	126	..	101	101	..	14	..	8	..	112	..	93	..
Major group	39	987	919	68	412	379	33	630	60	190	28	289	8	189	5
Minor group	393	748	712	36	237	232	5	549	33	140	5	163	3	92	..
	399	189	158	31	132	105	27	64	26	34	22	94	5	71	5
Division 4		**9,747**	**7,789**	**1,955**	**1,626**	**1,326**	**300**	..	..	..	..	7,789	1,958	**1,326**	**300**
Major group	40	9,747	7,789	1,958	1,626	1,326	300	..	..	..	..	7,789	1,958	1,326	300
Minor group	400	4,105	3,582	523	1,471	1,209	262	..	..	..	..	3,582	523	1,209	262
	401	2,969	2,347	622	144	106	38	..	..	..	..	2,347	622	106	38
	403	2,673	1,860	813	11	11	..	..	..	..	..	1,860	813	11	..
Division 5		**395**	**390**	**5**	**207**	**204**	**3**	..	..	..	..	**390**	**5**	**204**	**3**
Major group	50	356	351	5	173	170	3	..	..	..	..	351	5	170	3
Minor group	500	86	86	..	76	76	..	..	..	..	..	86	..	76	..
	501	270	265	5	97	94	3	..	..	..	..	265	5	94	3

B-IV PART-C—INDUSTRIAL CLASSIFICATION BY SEX AND DIVISIONS, MAJOR GROUPS AND MINOR GROUPS OF PERSONS AT WORK OTHER THAN CULTIVATION—*contd.*

Branch of Industry		Total workers						Workers at Household Industry				Workers in Non-Household Industry			
Division, Major Group & Minor Group of I.S.I.C.		Total			Urban			Total		Urban		Total		Urban	
		Persons	Males	Females	Persons	Males	Females	Males	Females	Males	Females	Males	Females	Males	Females
1		2	3	4	5	6	7	8	9	10	11	12	13	14	15
							Chikmagalur District-*contd.*								
Major group	51	39	39	..	34	24	..	..	..	..	..	39	..	34	..
Minor group	510	39	39	..	34	34	..	..	..	..	..	39	..	34	..
***Division 6**		**7,542**	**6,813**	**729**	**4,054**	**3,777**	**277**	..	..	..	..	**6,813**	**729**	**3,777**	**277**
Major group	60–63	105	99	6	90	84	6	..	..	..	..	99	6	84	6
	64–68	7,157	6,450	707	3,737	3,468	269	..	..	..	..	6,450	707	3,468	269
Minor group	640	3,901	3,467	434	1,604	1,474	130	..	..	..	..	3,467	434	1,474	130
	641	157	152	5	99	97	2	..	..	..	..	152	5	97	2
	644	123	98	25	79	77	2	..	..	..	..	98	35	77	2
	645	102	89	13	58	53	5	..	..	..	..	89	13	53	5
	646	161	118	43	98	79	19	..	..	..	..	118	43	79	19
	650	648	629	19	455	440	15	..	..	..	..	629	19	440	15
	661	107	99	8	81	73	8	..	..	..	..	99	8	73	8
	662	80	70	10	63	55	8	..	..	..	..	70	10	55	8
	689	1,408	1,277	131	897	820	77	..	..	..	..	1,277	131	820	77
Major group	69	280	264	16	227	225	2	..	..	..	..	264	16	225	2
Minor group	695	179	177	2	154	153	1	..	..	..	..	177	2	153	1
***Division 7**		**2,250**	**2,237**	**13**	**1,638**	**1,627**	**11**	..	..	..	..	**2,237**	**13**	**1,627**	**11**
Major group	70 & 71	1,986	1,974	12	1,474	1,464	10	..	..	..	..	1,974	12	1,464	10
Minor group	700	392	388	4	281	277	4	..	..	..	..	388	4	277	4
	701	154	154	..	78	78	..	..	..	..	..	154	..	78	..
	702	1,081	1,074	7	917	912	5	..	..	..	..	1,074	7	912	5
	703	273	272	1	147	146	1	..	..	..	..	272	1	146	1
	704	51	51	..	32	32	..	..	..	..	..	51	..	32	..
Major group	72	1	1	..	1	1	..	..	..	..	..	1	..	1	..
	73	263	262	1	163	162	1	..	..	..	..	262	1	162	1
Minor group	730	252	251	1	153	152	1	..	..	..	..	251	1	152	1
***Division 8**		**16,680**	**13,637**	**3,043**	**9,963**	**7,865**	**2,098**	..	..	..	..	**13,637**	**3,043**	**7,865**	**2,098**

B-IV PART-C—INDUSTRIAL CLASSIFICATION BY SEX AND DIVISIONS, MAJOR GROUPS AND MINOR GROUPS OF PERSONS AT WORK OTHER THAN CULTIVATION—*concld.*

Branch of Industry		Total workers						Workers at Household Industry				Workers in Non-Household Industry			
Divirion, Major Group & Minor Group of I. S. I. C.		Total			Urban			Total		Urban		Total		Urban	
		Persons	Males	Females	Persons	Males	Females	Males	Females	Males	Females	Males	Females	Males	Females
1		2	3	4	5	6	7	8	9	10	11	12	13	14	15
							Chikmagalur District-*concld.*								
Major group	80	2,611	2,456	155	2,060	1,931	129	..	..	..	..	2,456	155	1,931	129
Minor group	803	410	409	1	306	305	1	..	..	..	..	409	1	305	1
	805	800	678	122	671	567	104	..	..	..	..	678	122	567	104
	809	1,324	1,292	32	1,024	1,000	24	..	..	..	..	1,292	32	1,000	24
Major group	81	2,821	2,460	361	1,107	830	277	..	..	..	..	2,460	361	830	277
Minor group	811	2,743	2,406	337	1,058	781	277	..	..	..	..	2,406	337	781	277
Major group	82	807	622	185	392	289	103	..	..	..	..	622	185	285	103
Minor group	820	722	545	177	355	260	95	..	..	..	..	545	177	260	95
Major group	83	749	719	30	255	247	8	..	..	..	..	719	30	247	8
Minor group	830	324	305	19	62	59	3	..	..	..	..	305	19	9	3
	831	398	389	9	169	164	5	..	..	..	..	389	9	164	5
Major group	84	61	61	..	56	56	..	..	..	..	..	61	..	56	..
	85	47	47	..	37	37	..	..	..	..	..	47	..	37	..
	86	144	106	38	52	38	14	..	..	..	..	106	38	38	14
	87	332	302	30	162	150	12	..	..	..	..	302	30	150	12
Minor group	872	223	199	24	96	84	12	..	..	..	..	199	24	84	12
Major group	88	5,421	4,449	972	2,226	1,932	294	..	..	..	..	4,449	972	1,932	294
Minor group	880	2,095	1,412	683	478	310	168	..	..	..	..	1,412	683	310	168
	882	2,197	2,025	172	1,242	1,179	63	..	..	..	..	2,025	172	1,179	63
	883	405	290	115	221	158	63	..	..	..	..	290	115	158	63
	884	690	689	1	263	263	..	..	..	..	..	689	1	263	..
Major group	89	3,687	2,415	1,272	3,616	2,355	1,261	..	..	..	..	2,415	1,272	2,355	1,261
Minor group	890	3,687	2,415	1,272	3,616	2,355	1,261	..	..	..	..	2,415	1,272	2,355	1,261
Division 9		**10,185**	**6,073**	**4,112**	**331**	**276**	**55**	..	..	..	..	**6,073**	**4,112**	**276**	**55**
Major group	90	10,185	6,073	4,112	331	276	55	..	..	..	..	6,073	4,112	276	55
Minor group	900	10,185	6,073	4,112	331	276	55	..	..	..	..	6,073	4,112	276	55

B-IV PART-C—INDUSTRIAL CLASSIFICATION BY SEX AND DIVISIONS, MAJOR GROUPS AND MINOR GROUPS OF PERSONS AT WORK OTHER THAN CULTIVATION

RURAL AREAS ONLY

Branch of Industry		Total Workers			Workers at Household Industry		Workers in Non-Household Industry	
Division I. S. I. C.		Persons	Males	Females	Males	Females	Males	Females
1		2	3	4	5	6	7	8
				Chikmagalur Taluk				
All Divisions		**24,654**	**15,947**	**8,707**	**656**	**162**	**15,291**	**8,545**
Division	0	18,225	10,944	7,281	105	11	10,839	7,270
	1	7	5	2	..	..	5	2
	2 & 3	1,959	1,581	378	551	151	1,030	227
	4	933	863	70	..	..	863	70
	5	21	21	..	..	..	21	..
	6	606	529	77	..	..	529	77
	7	111	111	..	..	..	111	..
	8	1,197	1,067	130	..	..	1,067	130
	9	1,595	826	769	..	..	826	769
				Kadur Taluk				
All Divisions		**7,566**	**5,536**	**2,030**	**1,933**	**798**	**3,603**	**1,232**
Division	0	1,753	1,504	249	793	74	711	175
	1	2	..	2	..	..	..	2
	2 & 3	2,307	1,511	796	1,140	724	371	72
	4	415	296	119	..	..	296	119
	5	20	19	1	..	..	19	1
	6	703	510	193	..	..	510	193
	7	42	42	..	..	..	42	..
	8	1,054	955	99	..	..	955	99
	9	1,270	699	571	..	..	699	571
				Koppa Taluk				
All Divisions		**14,397**	**9,635**	**4,762**	**816**	**605**	**8,819**	**4,157**
Division	0	7,582	4,401	3,181	487	551	3,914	2,630
	1	6	4	2	..	..	4	2
	2 & 3	939	847	92	329	54	518	38
	4	1,248	1,004	244	..	..	1,004	244
	5	17	17	..	..	..	17	..
	6	556	530	26	..	..	530	26
	7	89	87	2	..	..	87	2
	8	1,345	1,095	250	..	..	1,095	250
	9	2,615	1,650	965	..	..	1,650	965
				Mudigere Taluk				
All Divisions		**21,909**	**14,427**	**7,482**	**372**	**52**	**14,055**	**7,430**
Division	0	15,747	9,328	6,419	36	7	9,292	6,412
	1	7	7	..	..	..	7	..
	2 & 3	1,125	981	144	336	45	645	99
	4	1,212	1,157	55	..	..	1,157	55
	5	17	17	..	..	..	17	..
	6	678	664	14	..	..	664	14
	7	114	114	..	..	..	114	..
	8	1,381	1,154	227	..	..	1,154	227
	9	1,628	1,005	623	..	..	1,005	623

B-IV PART-C—INDUSTRIAL CLASSIFICATION BY SEX AND DIVISIONS, MAJOR GROUPS AND MINOR GROUPS OF PERSONS AT WORK OTHER THAN CULTIVATION—*concld.*

RURAL AREAS ONLY

Branch of Industry		Total Workers			Workers at Household Industry		Workers in Non-Household Industry	
Division I. S. I. C.		Persons	Males	Females	Males	Females	Males	Females
1		2	3	4	5	6	7	8
Narasimharajapura Taluk								
All Divisions		**6,084**	**4,239**	**1,845**	**181**	**74**	**4,058**	**1,771**
Division	0	3,061	1,916	1,145	14	40	1,902	1,105
	1	..	..	..	..	..	..	..
	2 & 3	523	476	47	167	34	309	13
	4	822	647	175	..	..	647	175
	5	7	7	..	..	..	7	..
	6	174	169	5	..	..	169	5
	7	48	48	..	..	..	48	..
	8	324	287	37	..	..	287	37
	9	1,125	689	436	..	..	689	436
Sringeri Taluk								
All Divisions		**1,341**	**1,042**	**299**	**66**	**16**	**976**	**283**
Division	0	297	210	87	..	3	210	84
	1	1	1	..	..	..	1	..
	2 & 3	220	186	34	66	13	120	21
	4	316	255	61	..	..	255	61
	5	..	..	..	..	..	..	..
	6	73	70	3	..	..	70	3
	7	16	16	..	..	..	16	..
	8	210	172	38	..	..	172	38
	9	208	132	76	..	..	132	76
Tarikere Taluk								
All Divisions		**13,509**	**9,493**	**4,016**	**1,061**	**517**	**8,432**	**3,499**
Division	0	3,886	2,501	1,385	95	25	2,406	13,60
	1	998	784	214	..	..	784	214
	2 & 3	1,835	1,268	567	966	492	302	75
	4	3,175	2,241	934	..	..	2,241	934
	5	106	105	1	..	..	105	1
	6	698	564	134	..	..	564	134
	7	192	192	..	..	..	192	..
	8	1,206	1,042	164	..	..	1,042	161
	9	1,413	796	617	..	..	796	617

APPENDIX TO TABLE B-IV PART-C

*Minor groups having less than 1% of workers of the respective Divisions (less than 0.5% in case of minor groups of Division 2 and 3 only) have been shown in the appendix. The following abbreciations have been used :

'HI' for Household Industry "NHI" for Non-Household Industry.
'M' for males "F" for females.

Chikmagalur

005 Total NHI (M30,F20), Urban NHI (M21,F15) ; 006 Total HI (M1,F15), NHI (M266,F140), Urban HI (M1,F7), NHI (M11,F4) ; 012 Total NHI (M31,F17) ; 020 Total NHI (M150,F3) ; 022 Total NHI(M13), Urban NHI (M2) ; 023 Total HI (M10), NHI (M351,F108), Urban NHI (M23) ; 024 Total NHI (M9) ; 025 Total NHI (M5) ; 026 Total NHI (M86,F5), Urban NHI (M10) ; 031 Total HI (M9), NHI (M57), Urban NHI (M10) ; 042 Total HI (M3,F2), NHI (M11, F1), Urban NHI (M2) ; 043 Total HI (F7) ; NHI (M6,F6) ; Urban HI (F1) ; 044 Total HI (M12), NHI (M20), Urban NHI (M2) ; 045 Total HI (M46), NHI (M6) ; 046 Total NHI (M1) ; 103 Total NHI (M7), Urban NHI (M6) ; 105 Total NHI (F1) ; Urban NHI (F1) ; 109 Total NHI (M7), Urban NHI (M1) ; 201 Total NHI (M5) ; 203 Total NHI (M2) ; Urban NHI (M2) ; 204 Total HI (M4) ; 206 Total HI (F3), NHI (M1,F1) ; Urban HI (F3), NHI (M1) ; 208 Total NHI (M1) ; 210 Total HI (F1), Urban HI (F1) ; 211 Total NHI (M1) ; 216 Total HI (M3), Urban HI (H3) ; 219 Total HI (M1), Urban HI (M1) ; 220 Total HI (M3,F1), NHI (M2), Urban HI (M1), NHI (M1) ; 224 Total HI (M2), Urban HI (M2) ; 230 Total HI (M1,F8), NHI(M1), Urban HI (M1,F8) NHI (M1) ; 232 Total NHI (M1), Urban NHI (M1) ; 234 Total NHI (M1), Urban NHI (M1) ; 236 Total HI (F3), NHI (F2), Urban HI (F3), NHI (F2) ; 239 Total HI (F2), Urban HI (F2) ; 240 Total HI (M1), Urban HI (F1) ; 242 Total HI (M1), Urban HI (M1) ; 244 Total HI (M11,F11), NHI (M2), Urban HI (M9), NHI (M2) ; 256 Total HI (F2), NHI (M1,F1), Urban NHI (M1) ; 262 Total HI (M5,F2), Urban HI (M5,F2); 270 Total HI (M1), Urban HI (F1) ; 271 Total HI (F16), Urban, HI (F9) ; 274 Total HI (M14,F5), NHI (M11), Urban HI (M11, F4), NHI (M7) ; 276 Total NHI (M1) ; 277 Total HI (M16.F5) Urban HI (M1) ; 278 Total HI (M1), NHI (M2,F9), Urban NHI (M1) ; 279 Total HI (M1,F2) ; 284 Total HI (M7), NHI (M10.F1), Urban HI (M2), NHI (M2,F1) ; 290 Total NHI (M61) ; 292 Total HI (M1) : 300 Total NHI (M11), Urban NHI (M11) 301 Total NHI (M29), Urban NHI (M26) ; 302 Total HI (M3,F1), NHI (M18), Urban HI (M3,F1), NHI (M16) ; 303 Total NHI (M1) Urban NHI (M1) : 310 Total HI (M3,F10), NHI (M2), Urban HI (M1,F1) ; 313 Toal HI (M1), NHI (M1), Urban HI (M1), NHI (M1) ; 314 Toal HI (M2,F2), NHI (M14,F1), Urban HI; (M2F1), NHI (M14,F1) : 315 To al HI (M8,F7), Urban HI (M8) 320 Total HI (M1), NHI (M10), Urban HI (M1), NHI (M9) ; 321 Total NHI (M9), Urban NHI (M9) ; 323 Total NHI (M3,F2), Urban NHI (M3) ; 324 Total NHI (M1) ; 332 Total NHI (M8), Urban NHI (M2) ; 334 Total NHI (M39,F22), Urban NHI (M6) : 335 Total HI (M10,F7), NHI (M4,F1), Urban (HI M6,F7), NHI (M3,F1) : 336 Total HI (M2), NHI (M18), Urban HI (M2), NHI (M18) ; 337 Total NHI (M1), Urban NHI (M1) ; 339 Total HI (M2,F2), NHI (M3), Urban HI (M2,F2), NHI (M3) ; 341 Ootal HI (F22), NHI (F1) ; 344 Total HI (M44,F1) ; 345 Total NHI (M2,F1), Irban NHI (M1,F1) ; 351 Total NHI (M1), Urban NHI (M1) ; 353 Total HI (M22,F5), NHI (M4), Urban HI (M16,F1), NHI (M4) ; 357 Total HI (M2,F2), NHI (M5), Urban HI (M2,F2), NHI (M4) ; 359 Total HI (M15,F9), Urban HI (M15,F9) ; 361 Total NHI (M5), Urban NHI M5),362 Total HI (M5), Urban HI (M1); 363 Total NHI (M1), Urban. NHI (M1) ; 365 Total HI (M26,F1), NHI (M22), Urban HI (M11,F1) NHI (M18) ; 366 Total NHI (M2), Urban NHI (M2) ; 367 Total HI (M33,F4), NHI (M24,F5), Urban HI (M12), NHI (M12,F5) ; 372 Total NHI(M12), Urban NHI (M12) : 373 Total HI (M1), Urban HI

Chikmagalur–*concld.*

(M1) ; 378 Total NHI (M5), Urban NHI (M5) ; 379 Total HI (M1), NHI (M3), Urban HI (M1), NHI (M3) ; 380 Total NHI (M11), Urban NHI (M11) ; 382 Total HI (M1), NHI (M7), Urban NHI (M7) 383 Total NHI (M3), Urban NHI (M3) ; 386 Total NHI (M2) ; 387 Total NHI (M4), Urban NHI (M3) ; 389 Total HI (M27) NHI (M12), Urban NHI (M4) ; 390 Total HI (M2,F1), NHI (M1) Urban HI (M1,F1) ; 392 Total HI (M12), NHI (M28), Urban HI (M12), NHI (M23) ; 394 Total HI (M3), NHI (M3), Urban HI (M3), NHI (M3) ; 600 Total NHI (M1,F1), Urban NHI (M1·F1) ; 601 Total NHI (M4,F1), Urban NHI (M4,F1) ; 602 Total NHI (M1), Urban NHI (M1) ; 603 Total NHI (M19.F2), Urban NHI (M19,F2) ; 611 Total NHI (M24,F1) Urban NHI (M24,F1) ; 617 Total NHI (M3), Urban NHI (M3) ; 621 Total NHI (M31) Urban NHI (M18) ; 634 Total NHI (M4), Urban NHI (M4) ; 636 Total NHI (M1), Urban NHI (M1) ; 638 Total NHI (M1), Urban NHI (M1) ; 639 Total NHI (M10,F1), Urban NHI (M8,F1) ; 642 Total NHI (M23), Urban NHI (M1) ; 643 Total NHI (M4), Urban NHI (M4) ; 647 Total NHI (M39), Urban NHI (M17) ; 648 Total NHI (M5,F3), Urban NHI (M2) ; 651 Total NHI (M9) Urban NHI (M8) ; 652 Total NHI (M32), Urban NHI (M26) ; 653 Total NHI (M34), Urban NHI (M28) ; 654 Total NHI (M2), Urban NHI (M2) ; 645 Total NHI (M28), Urban NHI (M27) ; 660 Total NHI (M6,F1), Urban NHI (M5F1) ; 663 Total NHI (M8,F4), Urban NHI (N3) ; 664 Total NHI (M17), Urban NHI (M1) ; 670 Total NHI (M8,F6), Urban NHI (M4) ; 671 Total NHI (M22), Urban NHI (M16) ; 672 Total NHI (M62,F4), Urban NHI (M37,F1) ; 673 Total NHI (M5), Urban NHI (M1) ; 680 Total NHI (M2), Urban NHI (M2) ; 681 Total NHI (M15), Urban NHI (M14) ; 682 Total NHI (M19), Urban NHI (M19) ; 683 Total NHI (M44), Urban NHI (M25) ; 684 Total NHI (M3), Urban NHI (M1) ; 685 Total (M4), Urban NHI (M4) ; 686 Total NHI (M30), Urban NHI (M25) ; 687 Total NHI (M8), Urban NHI (M8) ; 688 Total NHI (M22,F1), Urban NHI (M20,F1) ; 690 Total NHI (M21), Urban NHI (M2) ; 691 Total NHI (M2), Urban NHI (M2) ; 692 Total NHI (M1), Urban NHI (M1) ; 693 Total NHI (M36,F1), Urban NHI (M33,F1) ; 694 Total NHI (M20), Urban NHI (M8) 699 Total NHI (M26,F13), Urban NHI (M26) ; 705 Total NHI (M13), Urban NHI (M4) ; 706 Total NHI (M3) ; 709 Total NHI (M5), Urban NHI (M5) ; 710 Total NHI (M14); Urban NHI (M10), 720 Total NHI (M1) Urban NHI (M1) ; 731 Total NHI (M11); Urban NHI (M10) ; 804 Total NHI (M77), Urban NHI (M59) 810 Total NHI (M46.F24), Urban NHI (M44) ; 812 Total NHI (M8), Urban NHI (M5) ; 821 Total NHI (M77,F8), Urban NHI 510 Total NHI (M46,F24). Urban NHI (M44) ; 812 Total NHI (M8), Urban NHI (M5) ; 821 Total NHI (M77.F8), Urban NHI (M29,F8) ; 832 Total NHI (M25,F2), Urban NHI (M24) ; 840 Total NHI (M61) Urban NHI (M56) ; 850 Total NHI (M23), Urban NHI (M23) ; 851 Total NHI (M12), Urban NHI (M6) ; 852 Total NHI (M1), Urban NHI (M1) ; 853 Total NHI (M11), Urban NHI (M7) ; 860 Total NHI (M30,F4), Urban NHI (M24,F4), 861 Total NHI (M31,F14), Urban NHI (M13,F10) ; 862 Total NHI (M45,F20) Urban NHI (M1) ; 870 Total NHI (M2), Urban NHI (M2) ; 871 Total NHI (M100), Urban NHI (M63) ; 873 Total NHI (MI,F6), Urban NHI (M1) ; 881 Total NHI (M18,F1), Urban NHI (M8) ; 885 Total NHI (M15), Urban NHI (M14).

B-V—OCCUPATIONAL CLASSIFICATION BY SEX OF PERSONS AT WORK OTHER THAN CULTIVATION

Note.— Occupationol Families having less than 1 per cent of workers in the respective Occupational Division in the case of Divisions other than 7 & 8 and less than 0.5 per cent in the case of Division 7 & 8 are not exhibited in this Table. Figures for such Families have been shown in run-on lines in the Appendix to this table. The Divisions thus affected are marked with an asterisk (*)

Division/Group/ Family	Total workers					
	Total			Urban		
Category	Persons	Males	Females	Persons	Males	Females
1	2	3	4	5	6	7
CHIKMAGALUR DISTRICT						
All Divisions						
Total	**113,741**	**80,649**	**33,092**	**24,281**	**20,330**	**3,951**
III	**50,866**	**31,346**	**19,520**	**1,535**	**1,271**	**264**
IV	**9,084**	**6,331**	**2,753**	**1,775**	**1,246**	**529**
V	**6,992**	**6,033**	**959**	**3,152**	**2,738**	**414**
VI	**9,747**	**7,789**	**1,958**	**1,626**	**1,326**	**300**
VII	**7,542**	**6,813**	**729**	**4,054**	**3,777**	**277**
VIII	**2,250**	**2,237**	**13**	**1,638**	**1,627**	**11**
IX	**27,260**	**20,100.**	**7,160**	**10,501**	**8,345**	**2,156**
*DIVISION 0 PROFESSIONAL, TECHNICAL AND RELATED WORKERS						
Total	**4,200**	**3,682**	**518**	**1,673**	**1,349**	**324**
III	24	22	2	1	1	..
IV	8	8	..	3	3	
V	7	7	..	7	7	..
VI	77	77	..	49	49	..
VII	7	7	..	7	7	..
VIII	1	1	..	1	1	..
IX	4,076	3,560	516	1,605	1,281	324
GROUP 00 ARCHITECTS, ENGINEERS AND SURVEYORS						
Total	**154**	**154**	..	**114**	**114**	..
III	5	5	..	1	1	..
V	2	2	..	2	2	..
VI	73	73	..	45	45	..
VII	1	1	..	1	1	..
IX	73	73	..	65	65	..
Family 001 Civil Engineers (including Overseers)						
Total	**97**	**97**	..	**69**	**69**	..
III	1	1	..	..	..	..
VI	64	64	..	39	39	..
IX	32	32	..	30	30	..

Division/Group/ Family	Total workers					
	Total			Urban		
Category	Persons	Males	Females	Persons	Males	Females
1	2	3	4	5	6	7
CHIKMAGALUR DISTRICT- *contd.*						
GROUP 01 CHEMISTS, PHYSICISTS, GEOLOGISTS AND OTHER PHYSICAL SCIENTISTS						
Total	**2**	**2**	..	**1**	**1**	..
IX	2	2	..	1	1	..
GROUP 02 BIOLOGISTS, VETERINARIANS, AGRONOMISTS AND RELATED SCIENTISTS						
Total	**39**	**38**	**1**	**21**	**20**	**1**
III	2	2	..	..	..	..
IX	37	36	1	21	20	1
GROUP 03 PHYSICIANS, SURGEONS AND DENTISTS						
Total	**188**	**181**	**7**	**90**	**84**	**6**
III	3	3	..	..	..	..
IV	1	1	..	1	1	..
IX	184	177	7	89	83	6
Family 030 Physicians and Surgeons, Allopathic						
Total	**61**	**54**	**7**	**30**	**24**	**6**
III	1	1	..	..	..	..
IX	60	53	7	30	24	6
Family 031 Physicians, Ayurvedic						
Total	**55**	**55**	..	**17**	**17**	..
III	1	1	..	..	..	..
IX	54	54	..	17	17	..
GROUP 04 NURSES, PHARMACISTS AND OTHER MEDICAL AND HEALTH TECHNICIANS						
Total	**352**	**212**	**140**	**159**	**93**	**66**
III	12	10	2	..	..	..
IV	5	5	..	1	1	..
V	2	2	..	2	2	..
IX	333	195	138	156	90	66

B-V—OCCUPATIONAL CLASSIFICATION BY SEX OF PERSONS AT WORK OTHER THAN CULTIVATION—*contd.*

Division/Group/ Family	Total workers					
	Total			Urban		
Category	Persons	Males	Females	Persons	Males	Females
1	2	3	4	5	6	7
CHIKMAGALUR DISTRICT—*contd.*						
Family 041 Midwives and Health Visitors						
Total	**108**	**14**	**94**	**34**	**4**	**30**
III	1	..	1	..	..	..
IX	107	14	93	34	4	30
Family 043 Pharmacists and Pharmaceutical Technicians						
Total	**74**	**72**	**2**	**18**	**16**	**2**
III	8	8	..	..	..	..
IV	5	5	..	1	1	..
V	2	2	..	2	2	..
IX	59	57	2	15	13	2
Family 049 Medical and Health Technicians n.e.c. (excluding Laboratory Assistants see Family 091)						
Total	**89**	**86**	**3**	**48**	**45**	**3**
III	1	1	..	..	..	..
IX	88	85	3	48	45	3
GROUP 05 TEACHERS						
Total	**2,471**	**2,169**	**302**	**889**	**664**	**225**
III	2	2	..	..	..	..
IX	2,469	2,167	302	889	664	225
Family 051 Teachers, Secondary Schools						
Total	**148**	**138**	**10**	**117**	**107**	**10**
IX	148	138	10	117	107	10
Family 052 Teachers, Middle and Primary Schools						
Total	**2,112**	**1,877**	**235**	**606**	**432**	**174**
III	2	2	..	..	..	..
IX	2,110	1,875	235	606	432	174
Family 059 Teachers, n.e.c.						
Total	**154**	**131**	**23**	**122**	**103**	**19**
IX	154	131	23	122	103	19

Division/Group/ Family	Total workers					
	Total			Urban		
Category	Persons	Males	Females	Persons	Males	Females
1	2	3	4	5	6	7
CHIKMAGALUR DISTRICT—*contd.*						
GROUP 06 JURISTS						
Total	**58**	**58**	..	**53**	**53**	..
IX	58	58	..	53	53	..
GROUP 07 SOCIAL SCIENTISTS AND RELATED WORKERS						
Total	**105**	**67**	**38**	**66**	**51**	**15**
V	2	2	..	2	2	..
VII	6	6	..	6	6	..
VIII	1	1	..	1	1	..
IX	96	58	38	57	42	15
Family 076 Labour and Social Welfare Workers						
Total	**63**	**26**	**37**	**31**	**17**	**14**
IX	63	26	37	31	17	14
GROUP 08 ARTISTS, WRITERS AND RELATED WORKERS						
Total	**180**	**167**	**13**	**66**	**63**	**3**
IV	2	2	..	1	1	..
V	1	1	..	1	1	..
IX	177	164	13	64	61	3
Family 085 Actors and Related Workers						
Total	**57**	**53**	**4**	**11**	**11**	..
IX	57	53	4	11	11	..
Family 086 Musicians and Related Workers						
Total	**100**	**91**	**9**	**44**	**41**	**3**
IX	100	91	9	44	41	3
GROUP 09 DRAUGHTSMEN AND SCIENCE AND ENGINEERING TECHNICIANS, N.E.C.						
Total	**14**	**14**	..	**13**	**13**	..
IV	4	4	..	4	4	..
IX	10	10	..	9	9	..

B-V—OCCUPATIONAL CLASSIFICATION BY SEX OF PERSONS AT WORK OTHER THAN CULTIVATION—*contd.*

Division/Group/ Family	Total workers					
	Total			Urban		
Category	Persons	Males	Females	Persons	Males	Females
1	2	3	4	5	6	7
CHIKMAGALUR DISTRICT—*contd.*						
GROUP 0X OTHER PROFESSIONAL, TECHNICAL AND RELATED WORKERS						
Total	**637**	**620**	**17**	**201**	**193**	**8**
IX	637	620	17	201	193	8
Family 0X0 Ordained Religious Workers						
Total	***429***	***423***	**6**	***151***	***147***	**4**
IX	429	423	6	161	147	4
Family 0X1 Non-Ordained Religious Workers						
Total	**149**	**142**	**7**	**11**	**11**	..
IX	149	142	7	11	11	..
Family 0X2 Astrologers, Palmists and Related Workers						
Total	**55**	**51**	**4**	**35**	**31**	**4**
IX	55	51	4	35	31	4
*DIVISION 1 ADMINISTRATIVE, EXECUTIVE AND MANAGERIAL WORKERS						
Total	**2,545**	**2,459**	**86**	**1,007**	**992**	**15**
III	117	117	..	17	17	..
V	98	97	1	73	72	1
VI	795	789	6	180	180	..
VII	46	46	..	32	32	..
VIII	92	92	..	81	81	..
IX	1,397	1,318	79	624	610	14
GROUP 10 ADMINISTRATORS AND EXECUTIVE OFFICIALS, GOVERNMENT						
Total	**648**	**620**	**28**	**343**	**335**	**8**
III	2	2	..	2	2	..
VI	3	3	..	3	3	..
VIII	11	11	..	11	11	..
IX	632	604	28	327	319	8
Family 100 Administrators and Executive Officials, Central Government						
Total	**40**	**40**	..	**30**	**30**	..
VIII	8	8	..	8	8	..
IX	32	32	..	22	22	..

Division/Group/ Family	Total workers					
	Total			Urban		
Category	Persons	Males	Females	Persons	Males	Females
1	2	3	4	5	6	7
CHIKMAGALUR DISTRICT—*contd.*						
Family 101 Administrators and Executive Officials, State Government						
Total	**230**	**225**	**5**	**192**	**187**	**5**
III	1	1	..	1	1	..
VI	3	3	..	3	3	..
VIII	3	3	..	3	3	..
IX	223	128	5	185	180	5
Family 102 Administrators and Executive Officials, Local Bodies						
Total	**56**	**46**	**10**	**19**	**17**	**2**
IX	56	46	10	19	17	2
Family 104 Village Officials						
Total	**297**	**284**	**13**	**89**	**88**	**1**
IX	297	284	13	89	88	1
GROUP 11 DIRECTORS AND MANAGERS, WHOLESALE AND RETAIL TRADE						
Total	**20**	**20**	..	**18**	**18**	..
VII	20	20	..	18	18	..
GROUP 12 DIRECTORS, MANAGERS AND WORKING PROPRIETORS, FINANCIAL INSTITUTION						
Total	**23**	**23**	..	**14**	**14**	..
VII	23	23	..	14	14	..
GROUP 13 DIRECTORS, MANAGERS AND WORKING PROPRIETORS, OTHER						
Total	**1,854**	**1,736**	**58**	**632**	**625**	**7**
III	115	115	..	15	15	..
V	98	97	1	73	72	1
VI	792	786	6	177	177	..
VII	3	3	..	..	..	..
VIII	81	81	..	70	70	..
IX	765	714	51	297	291	6
Family 130 Directors, Managers and Working Proprietors, Mining, quarrying and Well Drilling						
Total	**88**	**88**	..	**2**	**2**	..
III	88	88	..	2	2	..

B-V—OCCUPATIONAL CLASSIFICATION BY SEX OF PERSONS AT WORK OTHER THAN CULTIVATION—*contd.*

Division/Group/ Family	Total workers					
	Total			Urban		
Category	Persons	Males	Females	Persons	Males	Females
1	2	3	4	5	6	7
CHIKMAGALUR DISTRICT—*contd.*						
Family 131 Directors, Managers and Working Proprietors, Construction						
Total	**794**	**788**	**6**	**177**	**177**	..
VI	792	786	6	177	177	..
VIII	2	2	..	..	..	..
Family 133 Directors, Managers and Working Proprietors, Manufacturing						
Total	**37**	**37**	..	**17**	**17**	..
VI	37	37	..	17	17	..
Family 134 Directors, Managers and Working Proprietors, Transport and Communicaton						
Total	**84**	**84**	..	**72**	**72**	..
V	7	7	..	4	4	..
VIII	74	74	..	65	65	..
IX	3	3	..	3	3	..
Family 135 Directors, Managers and Working Proprietors, Recreation, Entertainment and Catering Services						
Total	**653**	**603**	**50**	**223**	**218**	**5**
V	1	1	..	1	1	..
VII	2	2	..	..	..	..
IX	650	600	50	222	217	5
Family 136 Directors, Managers and Working Proprietors, other Services						
Total	**108**	**107**	**1**	**67**	**66**	**1**
III	15	15	..	6	6	..
V	30	30	..	29	29	..
IX	63	62	1	32	31	1
Family 139 Directors, Managers and Working Proprietors, n.e.c						
Total	**80**	**79**	**1**	**68**	**67**	**1**
III	12	12	..	7	7	..
V	22	21	1	21	20	1
VII	1	1	..	..	..	..
VIII	5	5	..	5	5	..
IX	40	40	..	35	35	..

Division/Group/ Family	Total workers					
	Total			Urban		
Category	Persons	Males	Females	Persons	Males	Females
1	2	3	4	5	6	7
CHIKMAGALUR DISTRICT—*contd.*						
*DIVISION 2 CLERICAL AND RELATED WORKERS						
Total	**3,379**	**3,275**	**104**	**2,037**	**1,954**	**83**
III	786	784	2	29	29	..
V	146	142	4	123	119	4
VI	105	105	..	54	54	..
VII	234	232	2	212	211	1
VIII	155	151	4	127	125	2
IX	1,953	1,861	92	1,492	1,416	76
GROUP 20 BOOK-KEEPERS AND CASHIERS						
Total	**165**	**161**	**4**	**123**	**119**	**4**
III	4	4	..	1	1	..
V	5	4	1	4	3	1
VI	3	3	..	2	2	..
VII	23	23	..	23	23	..
VIII	21	21	..	3	3	..
IX	109	106	3	90	87	3
Family 200 Book-Keepers, Bock-Keeping and Accounts Clerks						
Total	**99**	**98**	**1**	**85**	**84**	**1**
III	4	4	..	1	1	..
V	3	2	1	2	1	1
VI	3	3	..	2	2	..
VII	13	13	..	13	13	..
VIII	3	3	..	3	3	..
IX	73	73	..	64	64	..
Family 202 Ticket Sellers and Ticket Inspectors including Ushers and Ticket Collectors (excluding those on Moving Tranport)						
Total	**39**	**36**	**3**	**12**	**9**	**3**
VIII	18	18	..	..	..	..
IX	21	18	3	12	9	3

B-V—OCCUPATIONAL CLASSIFICATION BY SEX OF PERSONS AT WORK OTHER THAN CULTIVATION—*contd.*

Division/Group/ Family	Total Workers					
	Total			Urban		
Category	Persons	Males	Females	Persons	Males	Females
1	2	3	4	5	6	7
CHIKMAGALUR DISTRICT—*contd.*						
GROUP 21 STENOGRAPHERS AND TYPISTS						
Total	**64**	**58**	**6**	**58**	**52**	**6**
III	4	4	..	..	..	..
V	2	2	..	2	2	..
VI	1	1	..	1	1	..
VII	7	6	1	7	6	1
VIII	1	..	1	1	..	1
IX	49	45	4	47	43	4
Family 211 Typists						
Total	**54**	**49**	**5**	**49**	**44**	**5**
III	4	4	..	..	..	..
VI	1	1	..	1	1	..
VII	7	6	1	7	6	1
VIII	1	..	1	1	..	1
IX	41	38	3	40	37	3
GROUP 28 CLERICAL WORKERS, MISCELLANEOUS						
Total	**2,020**	**1,996**	**24**	**1,130**	**1,111**	**19**
III	756	754	2	26	26	..
V	125	124	1	105	104	1
VI	53	53	..	32	32	..
VII	161	160	1	145	145	..
VIII	113	110	3	103	102	1
IX	812	795	17	719	702	17
Family 280 General and Other Ministerial Assistants and Clerks						
Total	**961**	**944**	**17**	**307**	**293**	**14**
III	536	536	..	..	..	..
V	15	15	..	..	..	..
VI	16	16	..	..	..	..
VII	14	13	1	..	..	..
VIII	8	6	2	1	1	..
IX	372	358	14	306	292	14

Division/Group/ Family	Total workers					
	Total			Urban		
Category	Persons	Males	Females	Persons	Males	Females
1	2	3	4	5	6	7
CHIKMAGALUR DISTRICT-*contd.*						
Family 289 Miscellaneous Office Workers including Record-keepers, Muharrers, Despatchers, Packers and Binders of Office Papers						
Total	**1,059**	**1,052**	**7**	**823**	**818**	**5**
III	220	218	2	26	26	..
V	110	109	1	105	104	1
VI	37	37	..	32	32	..
VII	147	147	..	145	145	..
VIII	105	104	1	102	101	1
IX	440	437	3	413	410	3
GROUP 29 UNSKILLED OFFICE WORKERS						
Total	**1,130**	**1,060**	**70**	**726**	**672**	**54**
III	22	22	..	2	2	..
V	14	12	2	12	10	2
VI	48	48	..	19	19	..
VII	43	43	..	37	37	..
VIII	20	20	..	20	20	..
IV	983	915	68	636	584	52
Family 290 Office Attendants, Ushers, Hall-porters, etc., n.e.c.						
Total	**1,130**	**1,060**	**70**	**726**	**672**	**54**
III	22	22	..	2	2	..
V	14	12	2	12	10	2
VI	48	48	..	19	19	..
VII	43	43	..	37	37	..
VIII	20	20	..	20	20	..
IX	983	915	68	636	584	52
*DIVISION 3 SALES WORKERS						
Total	**7,130**	**6,411**	**719**	**3,703**	**3,432**	**271**
VII	7,129	6,410	719	3,703	3,432	271
IX	1	1	..	..	..	..
GROUP 30 WORKING PROPRIETORS, WHOLESALE AND RETAIL TRADE						
Total	**5,832**	**5,214**	**618**	**2,857**	**2,640**	**217**
VII	5,832	5,214	618	2,857	2,640	217

B-V—OCCUPATIONAL CLASSIFICATION BY SEX OF PERSONS AT WORK OTHER THAN CULTIVATION—*contd.*

Division/Group/ Family	Total workers					
	Total			Urban		
Category	Persons	Males	Females	Persons	Males	Females
1	2	3	4	5	6	7
CHIKMAGALUR DISTRICT—*contd.*						
Family 301 Working Proprietors, Retail Trade						
Total	**5,784**	**5,171**	**613**	**2,825**	**2,609**	**216**
VII	5,784	5,171	613	2,825	2,609	216
GROUP 31 INSURANCE AND REAL ESTATE SALESMEN, SALESMEN OF SECURITIES AND SERVICE AND AUCTIONEERS						
Total	**39**	**38**	**1**	**35**	**34**	**1**
VII	38	37	1	35	34	1
IX	1	1	..	..	..	..
GROUP 32 COMMERCIAL TRAVELLERS AND MANUFACTURERS' AGENTS						
Total	**19**	**18**	**1**	**18**	**17**	**1**
VII	19	18	1	18	17	1
GROUP 33 SALESMEN, SHOP ASSISTANTS AND RELATED WORKERS						
Total	**1,213**	**1,114**	**99**	**777**	**725**	**52**
VII	1,213	1,114	99	777	725	52
Family 329 Salesmen and Shop Assistants, Wholesale and Retail Trade						
Total	**839**	**809**	**30**	**547**	**522**	**25**
VII	839	809	30	547	522	25
Family 331 Hawkers, Pedlars and Street Vendors						
Total	**350**	**285**	**65**	**210**	**187**	**23**
VII	350	285	65	210	187	23
GROUP 34 MONEY-LENDERS AND PAWN-BROKERS						
Total	**27**	**27**	..	**16**	**16**	..
VII	27	27	..	16	16	..
DIVISION 4 FARMERS, FISHERMEN, HUNTERS, LOGGERS AND RELATED WORKERS						
Total	**51,084**	**31,118**	**19,366**	**1,613**	**1,321**	**292**
III	48,543	29,287	19,254	1,429	1,176	253
IV	2,265	1,562	703	74	43	31
V	208	207	1	59	59	..
VI	4	4	..	..	..	..
VII	2	2	..	1	1	..
IX	64	56	8	50	42	8

Division/Group/ Family	Total workers					
	Total			Urban		
Category	Persons	Males	Females	Persons	Males	Females
1	2	3	4	5	6	7
CHIKMAGALUR DISTRICT—*Contd.*						
GROUP 40 FARMERS AND FARM MANAGERS						
Total	**4,398**	**3,132**	**1,266**	**259**	**236**	**23**
III	3,320	2,613	707	226	213	13
IV	1,071	512	559	26	16	10
IX	7	7	..	7	7	..
Family—403 Planters and Plantation Managers						
Total	**2,044**	**1,753**	**291**	**196**	**189**	**7**
III	2,044	1,753	291	196	189	7
Family 409 Farmers and Farm Managers, n.e.c.						
Total	**2,197**	**1,235**	**962**	**10**	**7**	**3**
III	1,201	788	413	10	7	3
IV	996	447	549	..	..	..
GROUP 41 FARM WORKERS						
Total	**44,972**	**26,421**	**18,551**	**1,260**	**991**	**269**
III	43,728	25,328	18,400	1,159	919	240
IV	1,175	1,032	143	48	27	21
V	11	11	..	10	10	..
VII	1	1	..	..	..	..
IX	57	49	8	43	35	8
Family 411 Farm Workers, Animals, Birds and Insects Rearing						
Total	**2,874**	**2,596**	**278**	**211**	**178**	**33**
III	1,728	1,570	158	170	149	21
IV	1,133	1,013	120	33	21	12
V	1	1	..	1	1	..
IX	12	12	..	7	7	..
Family 412 Gardners (Malis)						
Total	**541**	**450**	**91**	**429**	**375**	**54**
III	493	408	85	392	344	48
V	4	4	..	3	3	..
VII	1	1	..	..	..	..
IX	43	37	6	34	28	6

B-V—OCCUPATIONAL CLASSIFICATION BY SEX OF PERSONS AT WORK OTHER THAN CULTIVATION—*contd*

Division/Group/ Family	Total Workers					
	Total			Urban		
Category	Persons	Males	Females	Persons	Males	Females
1	2	3	4	5	6	7
CHIKMAGALUR DISTRICT—*contd.*						
Family 415 *Plantation Labourers*						
Total	**40,209**	**22,419**	**17,790**	**191**	**144**	**47**
III	40,203	22,413	17,790	185	138	47
V	6	6	..	6	6	..
Family 419 Farm Workers, n.e.c.						
Total	**1,173**	**825**	**348**	**429**	**294**	**135**
III	1,132	806	326	412	288	124
IV	39	19	20	15	6	9
IX	2	..	2	2	..	2
GROUP 42 HUNTERS AND RELATED WORKERS						
Total	**2**	**1**	**1**	..	..	..
III	2	1	1	..	..	..
GROUP 43 FISHERMEN AND RELATED WORKERS						
Total	**65**	**65**	..	**9**	**9**	..
III	56	56	..	9	9	..
IV	9	9	..	..	..	..
GROUP 44 LOGGERS AND OTHER FORESTRY WORKERS						
Total	**1,647**	**1,499**	**148**	**85**	**85**	..
III	1,435	1,289	146	35	35	..
IV	10	9	1	..	..	..
V	197	196	1	49	49	..
VI	4	4	..	..	..	..
VII	1	1	..	1	1	..
Family 442 Lok Fellers and Wood Cutters						
Total	**843**	**820**	**23**	**53**	**53**	..
III	764	742	22	7	7	..
V	74	73	1	45	45	..
VI	4	4	..	..	..	..
VII	1	1	..	1	1	..

Division/Group/ Family	Total workers					
	Total			Urban		
Category	Persons	Males	Females	Persons	Males	Females
1	2	3	4	5	6	7
CHIKMAGALUR DISTRICT—*contd.*						
*DIVISION 5 MINERS, QUARRYMEN AND RELATED WORKERS						
Total	**658**	**636**	**22**	**4**	**4**	..
III	640	635	5	3	3	..
V	18	1	17	1	1	..
GROUP 50 MINERS AND QUARRYMEN						
Total	**652**	**630**	**22**	**1**	**1**	..
III	634	629	5	..	..	..
V	18	1	17	1	1	..
Family 500 *Miners*						
Total	**540**	**540**	..	..	..	..
III	540	540	..	..	..	..
Family 501 Quarrymen						
Total	**103**	**81**	**22**	..	..	..
III	85	80	5	..	..	..
V	18	1	17	..	..	..
Family 502 Drillers, Mines and Quarries						
Total	**9**	**9**	..	..	..	..
III	9	9	..	..	..	..
GROUP 59 MINERS, QUARRYMEN AND RELATED WORKERS N.E.C.						
Total	**6**	**6**	..	**3**	**3**	..
III	6	6	..	3	3	..
*DIVISION 6 WORKERS IN TRANSPORT AND COMMUNICATION OCCUPATIONS						
Total	**1,772**	**1,769**	**3**	**1,202**	**1,202**	**2**
III	58	58	..	3	3	..
V	33	33	..	28	28	..
VI	59	59	..	44	44	..
VII	7	7	..	7	7	..
VIII	1,555	1,554	1	1,067	1,066	1
IX	60	58	2	55	54	1

B-V—OCCUPATIONAL CLASSIFICATION BY SEX OF PERSONS AT WORK OTHER THAN CULTIVATION—*contd.*

Division/Group/ Family	Total workers					
	Total			Urban		
Category	Persons	Males	Females	Persons	Males	Females
1	2	3	4	5	6	7
CHIKMAGALUR DISTRICT—*contd.*						
GOUP 61 DECK AND ENGINE-ROOM RATINGS (SHIP), BARGE CREWS AND BOATMEN						
Total	**2**	**2**	..	..	..	..
VIII	2	2	..	..	..	..
GROUP 63 DRIVERS AND FIREMEN, RAILWAY ENGINE						
Total	**8**	**8**	..	**4**	**4**	..
III	1	1	..	..	..	..
VIII	7	7	..	4	4	..
GROUP 64 DRIVERS, ROAD TRANSPORT						
Total	**1,129**	**1,128**	**1**	**756**	**755**	**1**
III	53	53	..	3	3	..
V	30	30	..	25	25	..
VI	59	59	..	44	44	..
VII	7	7	..	7	7	..
VIII	940	939	1	640	639	1
IX	40	40	..	37	37	..
Famliy 640 Tramcar Drivers						
Total	**27**	**27**	..	**27**	**27**	..
VIII	27	27	..	27	27	..
Family 641 Motor Vehicle and Motor Cycle Drivers						
Total	**716**	**716**	..	**513**	**513**	..
III	39	39	..	3	3	..
V	26	26	..	22	22	..
VI	58	58	..	44	44	..
VII	7	7	..	7	7	..
VIII	554	554	..	408	408	..
IX	32	32	..	29	29	..
Family 643 Animals Drawn Vehicle Drivers						
Total	**352**	**351**	**1**	**193**	**192**	**1**
III	6	6	..	..	..	..
V	1	1	..	..	..	..
VI	1	1	..	..	..	..
VIII	340	339	1	189	188	1
IX	4	4	..	4	4	..

Division/Group/ Family	Total workers					
	Total			Urban		
Category	Persons	Males	Females	Persons	Males	Females
1	2	3	4	5	6	7
CHIKMAGALUR DISTRICT—*contd.*						
Family 649 Drivers, Road Transport, n.e.c. (including Palki and Doli Bearers)						
Total	**31**	**31**	..	**23**	**23**	..
III	8	8	..	..	..	..
V	3	3	..	3	3	..
VIII	16	16	..	16	16	..
IX	4	4	..	4	4	..
GROUP 65 CONDUCTORS, GUARDS AND BRAKESMEN (RAILWAY)						
Total	**18**	**18**	..	**18**	**18**	..
VIII	18	18	..	18	18	..
GROUP 66 INSPECTORS, SUPERVISORS, TRAFFIC CONTROLLERS AND DESPATCHERS, TRANSPORT						
Total	**80**	**80**	..	**49**	**49**	..
VIII	80	80	..	49	49	..
Family 660 Inspectors, Supervisors, Station Masters and Permanent Way Inspectors						
Total	**24**	**24**	..	**17**	**17**	..
VIII	24	24	..	17	17	..
Family 662 Signalmen and Pointsmen						
Total	**56**	**56**	..	**32**	**32**	..
VIII	56	56	..	32	32	..
GROUP 67 TELEPHONE, TELEGRAPH AND RELATED TELE-COMMUNICATION OPERATORS						
Total	**21**	**21**	..	**13**		..
V	3	3	..	3		..
VIII	17	17	..	10		..
IX	1	1	..	..	..	
GROUP 68 POSTMEN AND MESSENGERS						
Total	**149**	**147**	**2**	**83**	**82**	
III	4	4	..	..	..	
VIII	126	126	..	65	65	..
IX	19	17	2	18	17	1

B-V—OCCUPATIONAL CLASSIFICATION BY SEX OF PERSONS AT WORK OTHER THAN CULTIVATION—*contd.*

Division/Group/ Family	Total workers					
	Total			Urban		
Category	Persons	Males	Females	Persons	Males	Females
1	2	3	4	5	6	7
CHIKMAGALUR DISTRICT—*Contd.*						
Family 680 Postmen						
Total	**106**	**106**	..	**62**	**62**	..
VIII	106	106	..	62	62	..
Family 681 Messengers (including Dak Peons)						
Total	**43**	**41**	2	**21**	**20**	**1**
III	4	4	..	..	..	..
VIII	20	20	..	3	3	..
IX	19	17	2	18	17	1
GROUP 69 WORKERS IN TRANSPORT AND COMMUNICATIONS OCCUPATIONS, N.E.C.						
Total	**365**	**365**	..	**281**	**281**	..
VIII	365	365	..	281	281	..
Family 691 Conductors, Road Transport						
Total	**189**	**189**	..	**153**	**153**	..
VIII	189	189	..	153	153	..
Family 692 Workers in Transport Occupations, n.e.c.						
Total	**115**	**115**	..	**94**	**94**	..
VIII	115	115	..	94	94	..
Family 693 Inspectors, Traffic Controllers and Despatchers, Communications						
Total	**38**	**38**	..	**16**	**16**	..
VIII	38	38	..	16	16	..
*DIVISION 7 & 8 CRAFTSMEN, PRODUCTION PROCESS WORKERS, AND LABOURERS NOT ELSEWHERE CLASSIFIED						
Total	**36,834**	**26,266**	**10,568**	**10,069**	**7,535**	**2,534**
III	477	253	224	49	39	10
IV	6,792	4,748	2,044	1,685	1,190	495
V	6,410	5,475	935	2,800	2,392	408
VI	8,654	6,704	1,950	1,286	986	300
VII	92	84	8	67	62	5
VIII	562	357	5	281	276	5
IX	14,047	8,645	5,402	3,901	2,590	1,311

Division/Group/ Family	Total workers					
	Total			Urban		
Category	Persons	Males	Females	Persons	Males	Females
1	2	3	4	5	6	7
CHIKMAGALUR DISTRICT—*Contd.*						
GROUP 70 SPINNERS, WEAVERS, KNITTERS, DYERS AND RELATED WORKERS						
Total	**600**	**201**	**399**	**98**	**30**	**68**
IV	583	188	395	89	24	65
V	17	13	4	9	6	3
Family 702 Spinners Piecers, and Winders						
Total	**301**	**32**	**269**	**10**	**1**	**9**
IV	296	28	268	10	1	9
V	5	4	1	..	..	..
GROUP 71 TAILORS, CUTTERS, FURRIERS AND RELATED WORKERS						
Total	**1,761**	**1,460**	**301**	**891**	**737**	**154**
IV	887	634	253	355	226	129
V	872	825	47	536	511	25
VII	2	1	1	..	..	..
Family 710 Tailors, Dress Makers and Garment Makers						
Total	**1,672**	**1,418**	**254**	**841**	**709**	**132**
IV	825	611	214	319	212	107
V	845	806	39	522	497	25
VII	2	1	1	..	..	..
GROUP 72 LEATHER CUTTERS, LASTERS AND SEWERS (EXCEPT GLOVES AND GARMENTS) AND RELATED WORKERS						
Total	**329**	**307**	**22**	**132**	**127**	**5**
IV	227	208	19	49	46	3
V	97	94	3	83	81	2
VII	5	5	..	..	..	..
Family 721 Cutters, Lasters, Sewers, Footwear and Related Workers						
Total	**212**	**194**	**18**	**34**	**31**	**3**
IV	186	171	15	12	11	1
V	26	23	3	22	20	2

B-V—OCCUPATIONAL CLASSIFICATION BY SEX OF PERSONS AT WORK OTHER THAN CULTIVATION—*contd.*

Division/Group/ Family	Total Workers					
	Total			Urban		
Category	Persons	Males	Females	Persons	Males	Females
1	2		4	5	6	7
CHIKMAGALUR DISTRICT—*contd.*						
GROUP 73 FURNACEMEN, ROLLERS, DRAWERS, MOULDERS AND RELATED METAL MAKING AND TREATING WORKERS						
Total	**703**	**672**	**31**	**187**	**180**	**7**
III	11	11	..	..	..	..
IV	485	458	27	95	90	5
V	204	200	4	89	87	2
VIII	3	3	..	3	3	..
Family 733 Blacksmiths, Hammersmiths and Forgemen						
Total	**660**	**630**	**30**	**147**	**141**	**6**
III	11	11	..	..	..	..
IV	473	447	26	84	80	4
V	173	169	4	60	58	2
VIII	3	3	..	3	3	..
GROUP 74 PRECISION INSTRUMENT MAKERS, WATCH MAKERS, JEWELLERS AND RELATED WORKERS						
Total	**792**	**756**	**36**	**269**	**264**	**5**
IV	595	562	33	157	152	5
V	190	187	3	108	108	..
VII	6	6	..	3	3	..
IX	1	1	..	1	1	..
Family 741 Jewellers, Goldsmiths and Silversmiths						
Total	**749**	**713**	**36**	**239**	**234**	**5**
IV	582	549	33	144	139	5
V	161	158	3	92	92	..
VII	6	6	..	3	3	..
GROUP 75 TOOL-MAKERS, MACHINISTS, PLUMBERS, WELDERS, PLATERS AND RELATED WORKERS						
Total	**707**	**682**	**25**	**447**	**438**	**9**
III	17	17	..	..	..	..
IV	168	160	8	68	66	2
V	415	399	16	298	291	7
VI	19	19	..	1	1	..
VIII	45	45	..	42	42	..
IX	43	42	1	38	38	..

Division/Group/ Family	Total workers					
	Total			Urban		
Category	Persons	Males	Females	Persons	Males	Females
1	2	3	4	5	6	7
CHIKMAGALUR DISTRICT—*contd.*						
Family 753 Mechanics-Repairmen (except Electrical and Precesion Instrument Repairmen)						
Total	**275**	**268**	**7**	**203**	**203**	..
III	2	2	..	..	..	..
VI	24	24	..	14	14	..
V	209	202	7	165	165	..
VI	10	10	..	..	..	..
VIII	12	12	..	9	9	..
IX	18	18	..	15	15	..
GROUP 76 ELECTRICIANS AND RELATED ELECTRICAL AND ELECTRONIC WORKERS						
Total	**366**	**366**	..	**192**	**192**	..
III	17	17	..	..	..	..
IV	1	1	..	1	1	..
V	12	12	..	11	11	..
VI	9	9	..	..	..	..
VII	12	12	..	12	12	..
VIII	8	8	..	8	8	..
IX	307	307	..	160	160	..
Family 764 Linemen and Cable Jointers						
Total	**224**	**224**	..	**112**	**112**	..
III	9	9	..	..	..	..
V	1	1	..	1	1	..
VI	2	2	..	..	..	..
VIII	7	7	..	7	7	..
IX	205	205	..	104	104	..
GROUP 77 CARPENTERS, JOINERS, CABINET MAKERS, COOPERS AND RELATED WORKERS						
Total	**2,401**	**2,364**	**37**	**589**	**586**	**3**
III	24	24	..	..	..	..
IV	902	899	3	139	138	2
V	1,424	1,390	34	448	446	1
VI	47	47	..	..	..	..
VIII	4	4	..	2	2	..

B-V—OCCUPATIONAL CLASSIFICATION BY SEX OF PERSONS AT WORK OTHER THAN CULTIVATION—*contd.*

Division/Group/ Family	Total Workers					
	Total			Urban		
Category	Persons	Males	Females	Persons	Males	Females
1	2	3	4	5	6	7
CHIKMAGALUR DISTRICT— *contd.*						
Family 770 Carpenters, Joiners, Pattern Makers (Wood)						
Total	**1,501**	**1,492**	**9**	**338**	**337**	**1**
III	13	13	..	..	..	..
IV	741	738	3	90	89	1
V	696	690	6	246	246	..
VI	47	47	..	..	..	..
VIII	4	4	..	2	2	..
Family 772 Sawyers and Wood Working Machinists						
Total	**648**	**621**	**27**	**103**	**102**	**1**
III	11	11	..	..	..	..
IV	50	50	..	6	6	..
V	587	560	27	97	96	1
GROUP 78 PAINTERS AND PAPER HANGERS						
Total	**26**	**25**	**1**	**25**	**24**	**1**
IV	1	..	1	1	..	1
VI	1	1	..	1	1	..
IX	24	24	..	23	23	..
GROUP 79 BRICKLAYERS, PLASTERERS AND CONSTRUCTION WORKERS, N.E.C.						
Total	**5,524**	**3,950**	**1,574**	**1,475**	**1,135**	**340**
III	22	20	2	2	..	..
IV	115	93	22	5	2	3
V	1,042	758	284	426	282	144
VI	4,327	3,066	1,261	1,027	839	188
VIII	2	2	..	2	2	..
IX	16	11	5	15	10	5
Family 790 Stone Cutters, Stone Covers and Stone dressers						
Total	**1,389**	**1,009**	**380**	**453**	**299**	**154**
III	10	8	2	..	..	..
IV	115	93	22	5	2	3
V	1,002	724	278	415	271	144
VI	262	184	78	33	26	7

Division/Group/ Family	Total workers					
	Total			Urban		
Category	Persons	Males	Females	Persons	Males	Females
1	2	3	4	5	6	7
CHIKMAGALUR DISTRICT— *contd.*						
Family 791 Bricklayers, Plasterers, Masons						
Total	**871**	**767**	**104**	**425**	**358**	**67**
III	6	6	..	..	..	..
V	39	33	6	10	10	..
VI	824	726	98	413	346	67
VIII	2	2	..	2	2	..
Family 799 Bricklayers, Plasterers and Construction Workers, n.e.c.						
Total	**3,232**	**2,146**	**1,086**	**596**	**477**	**119**
III	6	6	..	..	..	..
VI	3,210	2,129	1,081	581	467	114
IX	16	11	5	15	10	5
GROUP 80 COMPOSITORS, PRINTERS, ENGRAVERS, BOOK-BINDERS AND RELATED WORKERS						
Total	**48**	**47**	**1**	**45**	**44**	**1**
IV	4	3	1	4	3	1
V	44	44	..	41	41	..
GROUP 81 POTTERS, KINMEN, GLASS AND CLAY FORMERS AND RELATED WORKERS						
Total	**1,123**	**788**	**335**	**224**	**167**	**57**
IV	823	570	253	133	105	28
V	289	207	82	89	60	29
VI	9	9	..	2	2	..
IX	2	2	..	..	..	..
Family 810 Furnacemen, Kilnmen and Ovenmen						
Total	**218**	**137**	**81**	**75**	**49**	**26**
IV	148	82	66	37	21	16
V	65	50	15	38	28	10
VI	5	5	..	..	..	..
Family 811 Potters and Related Clay Formers						
Total	**730**	**492**	**238**	**114**	**93**	**21**
IV	529	350	179	86	70	16
V	201	142	59	28	17	11

B-V—OCCUPATIONAL CLASSIFICATION BY SEX OF PERSONS AT WORK OTHER THAN CULTIVATION—*contd.*

Division/Group/ Family	Total workers					
	Total			Urban		
Category	Persons	Males	Females	Persons	Males	Females
1	2	3	4	5	6	7
CHIKMAGALUR DISTRICT– *contd.*						
GROUP 82 MILLERS, BAKERS, BREWMASTERS AND RELATED FOOD AND BEVERAGE WORKERS						
Total	**1,682**	**1,277**	**405**	**636**	**437**	**199**
III	18	16	2	1	1	..
IV	346	265	81	184	128	56
V	1,272	957	315	421	283	138
VII	28	26	2	16	16	..
IX	18	13	5	14	9	5
Family 820 Millers, Pounders, Huskers and Parchers, Grains and Related Food Workers						
Total	**322**	**257**	**65**	**143**	**119**	**24**
III	2	1	1	..	..	..
IV	70	55	15	21	17	4
V	240	194	46	114	97	17
IX	10	7	3	8	5	3
Family 823 Khandsari, Sugar and Gur Makers						
Total	**480**	**479**	**1**	..	..	..
IV	25	24	1	..	..	..
V	455	455	..	..	..	..
Family 824 Bakers, Confectioners, Candy and Sweetmeat Makers						
Total	**194**	**146**	**48**	**167**	**122**	**45**
IV	111	72	39	102	64	38
V	67	62	5	54	49	5
VII	9	7	2	5	5	..
IX	7	5	2	6	4	2
Family 828 Coffee and Tea Blenders and Related Workers						
Total	**320**	**120**	**200**	**101**	**36**	**65**
IV	4	3	1	4	3	1
V	316	117	199	97	33	64
GROUP 83 CHEMICAL AND RELATED PROCESS WORKERS						
Total	**53**	**45**	**8**	**26**	**18**	**8**
IV	11	5	6	11	5	6
V	40	38	2	13	11	2
IX	2	2	..	2	2	..

Division/Group/ Family	Total workers					
	Total			Urban		
Category	Persons	Males	Females	Persons	Males	Females
1	2	3	4	5	6	7
CHIKMAGALUR DISTRICT *contd*						
GROUP 84 TOBACCO PREPARERS AND PRODUCTS MAKERS						
Total	**6**	**5**	**1**	**2**	**2**	..
IV	5	4	1	2	2	..
V	1	1	..	..	..	
GROUP 85 CRAFTSMEN AND PRODUCTION PROCESS WORKERS, N.E.C.						
Total	**1,690**	**740**	**950**	**423**	**229**	**194**
IV	1,610	686	924	380	192	188
V	70	46	24	33	29	4
IX	10	8	2	10	8	2
Family 850 Basketry Weavers and Related Workers						
Total	**1,438**	**632**	**806**	**304**	**148**	**156**
IV	1,399	613	786	299	143	156
V	39	19	20	5	5	..
GROUP 86 TESTERS, PACKERS, SORTERS AND RELATED WORKERS						
Total	**62**	**38**	**24**	**33**	**33**	..
IV	4	4	..	2	2	..
V	29	5	24	5	5	..
VII	4	4	..	4	4	..
VIII	23	23	..	20	20	..
IX	2	2	..	2	2	..
GROUP 87 STATIONERY ENGINE AND EXCAVATING AND LIFTING EQUIPMENT OPERATORS AND RELATED WORKERS						
Total	**71**	**71**	..	**54**	**54**	..
III	9	9	..	..	..	..
V	17	17	..	11	11	..
VI	6	6	..	5	5	..
VIII	23	23	..	23	23	..
IX	16	16	..	15	15	..

B-V—OCCUPATIONAL CLASSIFICATION BY SEX OF PERSONS AT WORK OTHER THAN CULTIVATION—*contd.*

Division/Group/ Family	Total workers					
	Total			Urban		
Category	Persons	Males	Females	Persons	Males	Females
1	2	3	4	5	6	7
CHIKMAGALUR DISTRICT—*contd.*						
GROUP 89 LABOURERS, N.E.C.						
Total	**18,890**	**12,472**	**6,418**	**4,321**	**2,838**	**1,483**
III	359	139	220	48	38	10
IV	25	8	17	10	8	2
V	375	282	93	179	129	50
VI	4,236	3,547	689	250	138	112
VII	35	30	5	32	27	5
VIII	254	249	5	181	176	5
IX	13,606	8,217	5,389	3,621	2,322	1,299
Family 890 Loaders and Unloaders						
Total	**298**	**281**	**17**	**146**	**139**	**7**
III	56	53	3	1	1	1
IV	1	..	1	..	..	..
V	96	90	6	13	13	..
VII	15	10	5	12	7	5
VIII	71	69	2	64	62	2
IX	59	59	..	56	56	..
Family 899 Labourers, n.e.c.						
Total	**18,592**	**12,191**	**6,401**	**4,175**	**2,699**	**1,476**
III	303	86	217	47	37	10
IV	24	8	16	10	8	2
V	279	192	87	166	116	50
VI	4,236	3,547	689	250	138	112
VII	20	20	..	20	20	..
VIII	183	180	3	117	114	3
IX	13,547	8,158	5,389	3,565	2,266	1,299
*DIVISION 9 SERVICE, SPORT AND RECREATION WORKERS						
Total	**5,953**	**4,857**	**1,096**	**2,816**	**2,393**	**423**
III	220	188	32	1	1	..
V	51	50	1	42	41	1
VI	48	46	2	9	9	..
VII	18	18	..	18	18	..
VIII	74	71	3	71	68	3
IX	5,542	4,484	1,058	2,675	2,256	419

Division/Group/ Family	Total workers					
	Total			Urban		
Category	Persons	Males	Females	Persons	Males	Females
1	2	3	4	5	6	7
CHIKMAGALUR DISTRICT—*contd.*						
GROUP 90 FIRE FIGHTERS, POLICEMEN, GUARDS AND RELATED WORKERS						
Total	**699**	**697**	**2**	**432**	**432**	..
III	102	100	2	1	1	..
V	30	30	..	26	26	..
VI	25	25	..	..	..	..
VII	9	9	..	..	9	9
VIII	29	29	..	26	26	..
IX	504	504	..	370	370	..
Family 901 Police Constables Investigators and Related Workers						
Total	**413**	**413**	..	**308**	**308**	..
VIII	12	12	..	12	12	..
IX	401	401	..	296	296	..
Family 903 Watchmen and Chowkidars						
Total	**265**	**263**	**2**	**123**	**123**	..
III	86	84	2	1	1	..
V	30	30	..	26	26	..
VI	25	25	..	..	..	..
VII	9	9	..	9	9	..
VIII	17	17	..	14	14	..
IX	98	98	..	73	73	..
GROUP 91 HOUSE KEEPERS, COOKS, MAIDS AND RELATED WORKERS						
Total	**2,698**	**1,927**	**771**	**807**	**606**	**201**
III	83	61	22	..	..	..
V	4	3	1	2	1	1
VI	4	4	..	..	..	..
VII	7	7	..	7	7	..
IX	2,600	1,852	748	798	598	200
Family 910 House Keepers, Matrons, Stewards (Domestic and Institutional)						
Total	**88**	**57**	**31**	**52**	**35**	**17**
III	3	2	1	..	..	..
IX	85	55	30	52	35	17

B-V—OCCUPATIONAL CLASSIFICATION BY SEX OF PERSONS AT WORK OTHER THAN CULTIVATION—*contd.*

Division/Group/Family	Total Workers					
	Total			Urban		
Category	Persons	Males	Females	Persons	Males	Females
1	2	3	4	5	6	7
CHIKMAGALUR DISTRICT—*contd.*						
Family 911 Cooks, Cook-Bearers (Domestic and Institutional)						
Total	**1,211**	**979**	**232**	**443**	**366**	**77**
III	69	53	16	..	..	..
V	4	3	1	2	1	1
VI	4	4	..	..	..	..
VII	3	3	..	3	3	..
IX	1,131	916	215	438	362	76
Family 912 Butlers, Bearers, waiters, Maids and Other Servants (Domestic)						
Total	**1,352**	**871**	**481**	**295**	**203**	**92**
III	10	6	4	..	..	..
VII	4	4	..	4	4	..
IX	1,338	861	477	291	199	92
GROUP 92 WAITERS, BARTENDERS AND RELATED WORKERS						
Total	**706**	**667**	**39**	**478**	**448**	**20**
III	2	2	..	..	..	..
V	2	2	..	2	2	..
IX	702	663	39	476	456	20
Family 920 Waiters, Bartenders and Related Workers (Institutional)						
Total	**706**	**667**	**39**	**478**	**448**	**20**
III	2	2	..	..	..	..
V	2	2	..	2	2	..
IX	702	663	39	476	456	20
GROUP 93 BUILDING CARE-TAKERS, CLEANERS AND RELATED WORKERS						
Total	**660**	**520**	**150**	**562**	**435**	**127**
III	33	25	8	..	..	..
V	14	14	..	12	12	..
VI	19	17	2	9	9	..
VII	2	2	..	2	2	..
VIII	45	42	3	45	42	3
IX	557	420	137	494	370	124

Division/Group/Family	Total wrokers					
	Total			Urban		
Category	Persons	Males	Females	Persons	Males	Females
1	2	3	4	5	6	7
CHIKMAGALUR DISTRICT—*contd.*						
Family 931 Cleaners, Sweepers and watermen						
Total	**658**	**508**	**150**	**552**	**425**	**127**
III	33	25	8	..	..	..
V	14	14	..	12	12	..
VI	17	15	2	8	8	..
VII	2	2	..	2	2	..
VIII	45	42	3	45	42	3
IX	547	410	137	485	361	124
GROUP 94 BARBERS, HAIRDRESSERS, BEAUTICIANS AND RELATED WORKERS						
Total	**686**	**686**	..	**259**	**259**	..
IX	686	686	..	259	259	..
Family 940 Barbers, Hairdressers, Beauticians and Related Workers						
Total	**686**	**686**	..	**259**	**259**	..
IX	686	686	..	259	259	..
GROUP 95 LAUNDRERS, DRY CLEANERS AND PRESSERS						
Total	**411**	**295**	**116**	**229**	**164**	**65**
IX	411	295	116	229	164	65
Family 950 Laundrymen, washermen and Dhobies						
Total	**411**	**295**	**116**	**229**	**164**	**65**
IX	411	295	116	229	164	65
GROUP 97 PHOTOGRAPHERS AND RELATED CAMERA OPERATORS						
Total	**23**	**23**	..	**16**	**16**	..
V	1	1	..	..	..	..
IX	22	22	..	16	16	..

B-V—OCCUPATIONAL CLASSIFICATION BY SEX OF PERSONS AT WORK OTHER THAN CULTIVATION—*concld.*

Division/Group/ Family	Total workers					
	Total			Urban		
Category	Persons	Males	Females	Persons	Males	Females
1	2	3	4	5	6	7
CHIKMAGALUR DISTRICT-*contd.*						
GROUP 99 SERVICE, SPORT AND RECREATION WORKERS, N.E.C.						
Total	**60**	**42**	**18**	**33**	**23**	**10**
IX	60	42	18	33	23	10
DIVISION X WORKERS NOT CLASSIFIABLE BY OCCUPATION						
Total	**186**	**176**	**10**	**155**	**148**	**7**
III	3	2	1	3	2	1
IV	19	13	6	13	10	3
V	21	21	..	19	19	..
VI	5	5	..	4	4	..
VII	7	7	..	7	7	..
VIII	11	11	..	10	10	..
IX	120	117	3	99	96	3

Division/Group/ Family	Total workers					
	Total			Urban		
Category	Persons	Males	Females	Persons	Males	Females
1	2	3	4	5	6	7
CHIKMAGALUR DISTRICT-*contd.*						
GROUP X8 WORKERS REPORTING OCCUPATIONS UNIDENTIFIABLE OR UNCLASSIFIABLE						
Total	**186**	**176**	**10**	**155**	**148**	**7**
III	3	2	1	3	2	1
IV	19	13	6	13	10	3
V	21	21	..	19	19	..
VI	5	5	..	4	4	..
VII	7	7	..	7	7	..
VIII	11	11	..	10	10	..
IX	120	117	3	99	96	3
Family X80 Workers Reporting Occupations Unidentifiable or Unclassifiable						
Total	**186**	**176**	**10**	**155**	**148**	**7**
III	3	2	1	3	2	1
IV	19	13	6	13	10	3
V	21	21	..	19	19	..
VI	5	5	..	4	4	..
VII	7	7	..	7	7	..
VIII	11	11	..	10	10	..
IX	120	117	3	99	96	3

B-V—OCCUPATIONAL CLASSIFICATION BY SEX OF PERSONS AT WORK OTHER THAN CULTIVATION

RURAL AREAS ONLY

Division / Category		Total Workers Persons	Males	Females
1		2	3	4
Chikmagalur Taluk				
ALL DIVISIONS	**Total**	**24,654**	**15,947**	**8,707**
Category	**III**	**18,116**	**10,844**	**7,272**
	IV	**818**	**656**	**162**
	V	**1,257**	**1,030**	**227**
	VI	**933**	**863**	**70**
	VII	**606**	**529**	**77**
	VIII	**11**	**111**	..
	IX	**2,813**	**1,914**	**899**
Division 0	**Total**	**578**	**511**	**67**
Category	III	2	2	..
	VI	2	2	..
	IX	574	507	67
Division 1	**Total**	**208**	**205**	**3**
Category	III	1	1	..
	V	7	7	..
	VI	91	91	..
	VII	5	5	..
	VIII	1	1	..
	IX	103	100	3
Division 2	**Total**	**518**	**509**	**6**
Category	III	370	370	..
	V	12	12	..
	VI	3	3	..
	VII	6	6	..
	VIII	3	3	..
	IX	121	115	6
Division 3	**Total**	**593**	**516**	**77**
Category	VII	593	516	77
Division 4	**Total**	**17,743**	**10,470**	**7,273**
Category	III	17,606	10,345	7,261
	IV	117	105	12
	V	17	17	..
	IX	3	3	..
Division 5	**Total**	**6**	**4**	**2**
Category	III	6	4	2
Division 6	**Total**	**122**	**121**	**1**
Category	III	14	14	..
	V	1	1	..
	VI	1	1	..
	VIII	104	104	..
	IX	2	1	1

Division / Category		Total Workers Persons	Males	Females
1		2	3	4
Chikmagalur Taluk—*concld.*				
Division 7 & 8	**Total**	**4,475**	**3,244**	**1,231**
Category	III	40	38	2
	IV	701	551	150
	V	1,219	992	227
	VI	835	765	70
	VII	2	2	..
	VIII	3	3	..
	IX	1,675	893	782
Division 9	**Total**	**412**	**365**	**47**
Category	III	77	70	7
	V	1	1	..
	VI	1	1	..
	IX	333	293	40
Division X	**Total**	**2**	**2**	..
Category	IX	2	2	..
Kadur Taluk				
All Divisions	**Total**	**7,566**	**5,536**	**2,030**
Category	III	888	711	177
	IV	2,731	1,933	798
	V	443	371	72
	VI	415	296	119
	VII	703	510	193
	VIII	42	42	..
	IX	2,344	1,673	671
Division 0	**Total**	**571**	**552**	**19**
Category	VI	3	3	..
	IX	568	549	19
Division 1	**Total**	**141**	**124**	**17**
Category	III	4	4	..
	V	1	1	..
	VI	19	18	1
	VII	1	1	..
	IX	116	100	16
Division 2	**Total**	**84**	**83**	**1**
Category	III	2	2	..
	V	4	4	..
	VIII	6	6	..
	IX	72	71	1
Division 3	**Total**	**702**	**509**	**193**
Category	IX	702	509	193

B-V– OCCUPATIONAL CLASSIFICATION BY SEX OF PERSONS AT WORK OTHER THAN CULTIVATION—*contd.*

RURAL AREAS ONLY

Division / Category		Total Workers Persons	Males	Females
1		2	3	4
Kadur Taluk– *concld.*				
Division 4	**Total**	**1,745**	**1,486**	**249**
Category	III	877	702	175
	IV	867	793	74
	V	1	1	..
Division 6	**Total**	**37**	**37**	..
Category	V	2	2	..
	VIII	34	34	..
	IX	1	1	..
Division 7 & 8	**Total**	**3,974**	**2,487**	**1,487**
Category	III	3	1	2
	IV	1,860	1,137	723
	V	434	362	72
	VI	393	275	118
	VIII	1	1	..
	IX	1,283	711	572
Division 9	**Total**	**307**	**244**	**63**
Category	III	2	2	..
	V	1	1	..
	IX	304	241	63
Division X	**Total**	**5**	**4**	**1**
Category	IV	4	3	1
	VIII	1	1	..
Koppa Taluk				
Al Divisions	**Total**	**14,397**	**9,635**	**4762**
Category	III	6,550	3,918	2,632
	IV	1,421	816	605
	V	556	518	38
	VI	1,248	1,004	244
	VII	556	530	26
	VIII	89	87	2
	IX	3,977	2,762	1,215
Division 0	**Total**	**331**	**315**	**16**
Category	III	10	10	..
	IV	4	4	..
	VI	6	6	..
	IX	311	295	16
Division 1	**Total**	**294**	**276**	**18**
Category	III	11	11	..
	V	3	3	..
	VI	93	93	..
	VII	2	2	..
	VIII	4	4	..
	IX	181	163	18

Division / Category		Total workers Persons	Males	Females
1		2	3	4
Koppa Taluk– *concld.*				
Division 2	**Total**	**221**	**217**	**4**
Category	III	126	126	..
	V	3	3	..
	VI	6	6	..
	VII	7	7	..
	VIII	6	4	2
	IX	73	71	2
Division 3	**Total**	**540**	**514**	**26**
Category	VII	540	514	26
Division 4	**Total**	**7,397**	**4,219**	**3,178**
Category	III	6,327	3,700	2,627
	IV	1,034	483	551
	V	31	31	..
	IX	5	5	..
Division 5	**Total**	**103**	**103**	..
Category	III	22	22	..
	VI	5	5	..
	VIII	76	76	..
Division 6	**Total**	**103**	**103**	..
Category	III	22	22	..
	VI	5	5	..
	VIII	76	76	..
Division 7 & 8	**Total**	**4,705**	**3,418**	**1,287**
Category	III	40	40	..
	IV	383	329	54
	V	498	477	21
	VI	1,135	891	244
	VII	7	7	..
	VIII	3	3	..
	IX	2,639	1,671	968
Division 9	**Total**	**765**	**551**	**214**
Category	III	11	8	3
	V	2	2	..
	VI	2	2	..
	IX	750	539	211
Division X	**Total**	**21**	**21**	..
Category	V	2	2	..
	VI	1	1	..
	IX	18	18	..

B-V—OCCUPATIONAL CLASSIFICATION BY SEX OF PERSONS AT WORK OTHER THAN CULTIVATION—*contd.*

RURAL AREAS ONLY

Division / Category		Total workers		
		Persons	Males	Females
1		2	3	4
Mudigere Taluk				
All Divisions	**Total**	**21,909**	**14,427**	**7,482**
Category	III	15,711	9,299	6,412
	IV	424	372	52
	V	744	645	99
	VI	1,212	1,157	55
	VII	678	664	14
	VIII	114	114	..
	IX	3,026	2,176	850
Division 0	**Total**	**380**	**338**	**42**
Category	III	4	3	1
	IV	1	1	..
	VI	3	3	..
	IX	372	331	41
Division 1	**Total**	**298**	**283**	**15**
Category	III	1	1	..
	V	4	4	..
	VI	132	132	..
	VII	3	3	..
	IX	158	143	15
Division 2	**Total**	**285**	**281**	**4**
Category	III	201	200	1
	V	3	3	..
	VI	2	2	..
	VII	5	4	1
	IX	74	72	2
Division 3	**Total**	**671**	**658**	**13**
Category	VIII	670	657	13
	IX	1	1	..
Division 4	**Total**	**15,422**	**9,018**	**6,404**
Category	III	15,379	8,982	6,397
	IV	43	36	7
Division 5	**Total**	**2**	**2**	..
Category	III	2	2	..
Division 6	**Total**	**123**	**123**	..
Category	III	12	12	..
	VIII	111	111	..
Division 7 & 8	**Total**	**3,890**	**3,058**	**832**
Category	III	27	23	4
	IV	380	335	45
	V	736	637	99
	VI	1,073	1,018	55
	VIII	3	3	..
	IX	1,671	1,042	629
Division 9	**Total**	**838**	**666**	**172**
Category	III	85	76	9
	V	1	1	..
	VI	2	2	..
	IX	750	587	163
Narasimharajapura Taluk				
All Divisions	**Total**	**6,084**	**4,239**	**1,845**
Category	III	3,007	1,902	1,105
	IV	255	181	74
	V	322	309	13
	VI	822	647	175
	VII	174	169	5
	VIII	48	48	..
	IX	1,456	983	473
Division 0	**Total**	**103**	**98**	**5**
Category	III	1	1	..
	IX	102	97	5
Division 1	**Total**	**133**	**132**	**1**
Category	III	4	4	..
	V	8	8	..
	VI	54	54	..
	VII	1	1	..
	VIII	1	1	..
	IX	65	64	1
Division 2	**Total**	**34**	**34**	..
Category	III	5	5	..
	VI	1	1	..
	VII	3	3	..
	VIII	4	4	..
	IX	21	21	..
Division 3	**Total**	**166**	**161**	**5**
Category	VII	166	161	5
Division 4	**Total**	**3085**	**1,987**	**1,098**
Category	III	2,979	1,883	1,096
	IV	15	13	2
	V	91	91	..
Division 6	**Total**	**44**	**44**	..
Category	III	3	3	..
	V	2	2	..
	VIII	39	39	..

B-V—OCCUPATIONAL CLASSIFICATION BY SEX OF PERSONS AT WORK OTHER THAN CULTIVATION—*contd.*

RURAL AREAS ONLY

Division / Category		Total workers		
		Persons	Males	Females
1		2	3	4
Narasimharajapura Taluk—*contd.*				
Division 7 & 8	**Total**	**2,386**	**1,678**	**708**
Category	III	10	1	9
	IV	240	168	72
	V	221	208	13
	VI	767	592	175
	VII	4	4	..
	VIII	4	4	..
	IX	1,140	701	439
Division 9	**Total**	**133**	**105**	**28**
Category	III	5	5	..
	IX	128	100	28
Sringeri Taluk				
All Divisions	**Total**	**1,341**	**1,042**	**299**
Category	**III**	**295**	**211**	**84**
	IV	**82**	**66**	**16**
	V	**141**	**120**	**21**
	VI	**316**	**255**	**61**
	VII	**73**	**70**	**3**
	VIII	**16**	**16**	..
	IX	**418**	**304**	**114**
Division 0	**Total**	**69**	**66**	**3**
Category	IX	69	66	3
Division 1	**Total**	**21**	**19**	**2**
Category	VI	4	4	..
	IX	17	15	2
Division 2	**Total**	**15**	**13**	**2**
Category	VII	1	1	..
	IX	14	12	2
Division 3	**Total**	**72**	**69**	**3**
Category	VII	72	69	3
Division 4	**Total**	**296**	**209**	**87**
Category	III	293	209	84
	IV	3	..	3
Division 5	**Total**	**1**	**1**	..
Category	III	1	1	..
Division 6	**Total**	**16**	**16**	..
Category	III	1	1	..
	VIII	15	15	..

Division / Category		Total Workers		
		Persons	Males	Females
1		2	3	4
Sringeri Taluk—*concld.*				
Division 7 & 8	**Total**	**753**	**577**	**176**
Category	III	79	66	13
	IV	141	120	21
	V	312	251	61
	VIII	1	1	..
	IX	220	139	81
Division 9	**Total**	**98**	**72**	**26**
Category	IX	98	72	26
Tarikere Taluk				
All Divisions	**Total**	**13,509**	**9,493**	**4,016**
Category	**III**	**4,764**	**3,190**	**1,574**
	IV	**1,578**	**1,061**	**517**
	V	**377**	**302**	**75**
	VI	**3,175**	**2,241**	**934**
	VII	**698**	**564**	**134**
	VIII	**192**	**192**	..
	IX	**2,725**	**1,943**	**782**
Division 0	**Total**	**495**	**453**	**42**
Category	III	6	5	1
	VI	14	14	..
	IX	475	434	41
Division 1	**Total**	**443**	**428**	**15**
Category	III	79	79	..
	V	2	2	..
	VI	222	217	5
	VII	2	2	..
	VIII	5	5	..
	IX	133	123	10
Division 2	**Total**	**188**	**184**	**4**
Category	III	53	52	1
	V	1	1	..
	VI	39	39	..
	VIII	9	9	..
	IX	86	83	3
Division 3	**Total**	**683**	**552**	**131**
Category	VII	683	552	131
Division 4	**Total**	**3,783**	**2,398**	**1,385**
Category	III	3,651	2,290	1,361
	IV	112	89	23
	V	9	8	1
	VI	4	4	..
	VII	1	1	..
	IX	6	6	..

B-V—OCCUPATIONAL CLASSIFICATION BY SEX OF PERSONS AT WORK OTHER THAN CULTIVATION—*concld.*

RURAL AREAS ONLY

Division		Total Workers		
Category		Persons	Males	Females
1		2	3	4
	Tarikere Taluk—*contd.*			
Division 5	**Total**	**625**	**624**	**1**
Category	III	625	624	1
Division 6	**Total**	**123**	**123**	..
Category	III	3	3	..
	VI	9	9	..
	VIII	109	109	..
	IX	2	2	..
Division 7 & 8	**Total**	**6,582**	**4,269**	**2,313**
Category	III	308	111	197
	IV	1,464	972	492
	V	361	287	74
	VI	2,853	1,926	927
	VII	12	9	3
	VIII	66	66	..
	IX	1,518	898	620

Division		Total Workers		
Category		Persons	Males	Females
1		2	3	4
	Tarikere Taluk—*concld.*			
Division 9	**Total**	**584**	**461**	**123**
Category	III	39	26	13
	V	4	4	..
	VI	34	32	2
	VIII	3	3	..
	IX	504	396	108
Division 10	**Total**	**3**	**1**	**2**
Category	IV	2	..	2
	IX	1	1	..

APPENDIX TO TABLE B-V

Figures for Families having less than 1% of workers of the respective Occupational Division for Divisions other than 7-8 and less than 0.5% for Division 7-8.

[*N.B.* :— (1) Where figures for 'Total' and 'Urban' are identical, a line has been presented for 'Urban' only. The same figures may be read as for 'Total'. 2 Where figures have been presented for 'Total' only, they relate exclusively to the 'Rural area, the figures for 'Urban' area being Nil].

Family	Total/ Urban	Category
		Chikmagalur District
002	Total	V (M1), VI (M2)
	Urban	V (M1), VI (M1)
003	Total	IX (M5)
	Urban	IX (M4)
006	Urban	III (M1)
007	Total	VI (M1), VII (M1), IX (M23)
	Urban	VI (M1), VII (M1), IX (M20)
009	Total	III (M3), V (M1), VI (M6), IX (M13)
	Urban	V (M1), VI (M4), IX (M11)
010	Urban	IX (M1)
011	Total	IX (M1)
021	Total	IX (M28, F1)
	Urban	IX (M13, F1)
023	Total	III (M2), IX (M7)
	Urban	IX (M6)
029	Urban	IX (M1)

Family	Total/ Urban	Category
		Chikmagalur District—*contd.*
032	Total	IX (M9)
	Urban	IX (M3)
033	Total	III (M1), IX (M25)
	Urban	IX (M22)
035	Total	IX (M3)
	Urban	IX (M2)
039	Total	IV (M1), IX (M33)
	Urban	IV (M1), IX (M15)
040	Total	III (F1), IX (M3, F31)
	Urban	IX (M3, F25)
042	Total	IX (M26, F9)
	Urban	IX (M17, F6)
044	Total	IX (M6)
	Urban	IX (M5)
045	Urban	IX (M1)
046	Total	III (M1), IX (M3)
	Urban	IX (M2)

APPENDIX TO TABLE B-V—*Contd.*

Family	Total/ Urban	Category
		Chikmagalur District-*contd.*
050	*Total*	IX (*M15, F3*)
	Urban	IX (M14, F3)
053	Total	IX (M8, F31)
	Urban	IX (M8, F19)
060		IX (M4)
061	Total	IX (M28)
	Urban	IX (M26)
062	Urban	IX (M4)
063	Total	IX (M22)
	Urban	IX (M19)
071	Total	V (M2), VII (M6), VIII (M1), IX (M23)
	Urban	V (M2), VII (M6), VIII (M1), IX (M21)
072	Total	IX (M2)
077	Urban	IX (M1, F1)
079	Total	IX (M6)
	Urban	IX (M3)
081	Total	IX (M6)
	Urban	IX (M3)
083	Total	IV (M1), V (M1), IX (M2)
	Urban	V (M1), IX (M1)
087	Total	IX (M4)
	Urban	IX (M2)
089	Total	IV (M1), IX (M8)
	Urban	IV (M1), IX (M3)
090	Urban	VI (M4), IX (M1)
091	Total	IX (M3)
	Urban	IX (M2)
099	Urban	IX (M6)
0X3	Urban	IX (M2)
0X9	Urban	IX (M2)
103	Total	IX (M16)
	Urban	IX (M9)
109	Total	III (M1), IX (M8)
	Urban	III (M1), IX (M3)
110	*Urban*	*VII (M2)*
111	Total	VII (M18)
	Urban	VII (M16)
120	Total	VII (M19)
	Urban	VII (M14)
129	Total	VII (M4)
132	Total	V (M1), IX (M9)
	Urban	V (M1), IX (M5)
201	Total	V (M2), VII (M10), IX (M15)
	Urban	V (M2), VII (M10), IX (M14)
210	Total	V (M2), IX (M7,F1)
	Urban	V (M2), IX (M6,F1)
300	Total	VII (M43,F5)
	Urban	VII (M31,F1)
310	Total	VII (M25,F1)
	Urban	VII (M22,F1)
312	Urban	VII (M7)
319	Total	VII (M5), IX (M1)
	Urban	VII (M5)
321	Total	VII (M11,F1)
	Urban	VII (M10,F1)
329	Urban	VII (M7)

Family	Total/ Urban	Category
		Chikmagalur District-*contd.*
339	Total	VII (M20,F4)
	Urban	VII (M16,F4)
340	Total	VII (M27)
	Urban	VII (M16)
402	Total	III (M41,F1) IX (M1)
	Urban	III (M3,F1), IX (M1)
404	Total	III (M31,F2), IV (M65,F10), IX (M6)
	Urban	III (M14,F2), IV (M16,F10) IX (M6)
410	Total	III (M25)
413	Total	III (M106,F41), IV (F3)
420	Total	III (M1)
429	Total	III (F1)
431	Total	III (M56), IV (M9)
	Urban	III (M9)
440	Total	III (M135,F3)
	Urban	III (M2)
441	Total	III (M82,F8), V (M34)
	Urban	III (M7)
443	Total	III (M302,F109), IV (M9)
	Urban	III (M6)
449	Total	III (M28,F4), IV (F1), V (M89)
	Urban	III (M13), V (M4)
590	Total	III (M6)
	Urban	III (M3)
610	Total	VIII (M2)
630	Total	III (M1), VIII (M1)
631	Total	VIII (M6)
	Urban	VIII (M4)
642	Total	VIII (M3)
650	Urban	VIII (M16)
651	Urban	VIII (M2)
670	Total	V (M3), VIII (M5)
	Urban	V (M3), VIII (M4)
671	Total	VIII (M4)
679	Total	VIII (M8), IX (M1)
	Urban	VIII (M6)
690	Total	VIII (M11)
	Urban	VIII (M10)
694	Total	VIII (M12)
	Urban	VIII (M8)
700	Total	IV (M11,F28)
	Urban	IV (M6,F6)
704	Total	IV (M120,F9), V (M1)
707	Total	IV (F29), V (M2)
708	Urban	IV (M1)
709	Total	IV (M28,F61), V (M6,F3)
	Urban	IV (M16,F50), V (M6,F3)
712	Total	IV (M6)
713	Total	IV (M7,F3), V (M11)
	Urban	IV (M7,F3), V (M7)
715	Total	IV (F32), V (F2)
	Urban	IV (F17)
719	Total	IV (M10F4), V (M8,F6)
	Urban	IV (M7,F2), V (M7)
720	Total	IV (M37,F1), V (M64), VII (M5)
	Urban	IV (M35,F1), V (M57)

APPENDIX TO TABLE B-V—*concld.*

Family	Total/ Urban	Category
		Chikmagalur District-*contd.*
722	Total	IV (F1), V (M3)
	Urban	IV (F1)
729	Total	IV (F2), V (M4)
	Urban	V (M4)
730	Urban	V (M5)
732	Urban	V (M2)
734	Total	V (M3)
	Urban	V (M2)
735	Total	V (M1)
739	Total	IV (M11,F1), V (M20)
	Urban	IV (M10,F1), V (M20)
740	Total	IV (M13), V (M24), IX (M1)
	Urban	IV (M13), V (M16), IX (M1)
742	Total	V (M5)
750	Total	III (M6), IV (M1), V (M67), VI (M4), VIII (M27), IX (M8)
	Urban	V (M59), VI (M1), VIII (M27), IX (M7)
751	Total	V (M5), VI (M1), IX (M6)
	Urban	V (M3), IX (M6)
752	Total	III (M9), V (M7), VI (M4), VIII (M3), IX (M7)
	Urban	V (M5), VIII (M3) IX (M7)
754	Total	IV (M94,F7) . V (M68,F9)
	Urban	IV (M17,F1), V (M23,F7)
755	Urban	IX (M1)
756	Total	IV (M1), V (M3), VIII (M1)
	Urban	V (M3), VIII (M1)
757	Total	IV (M3), V (M4)
	Urban	IV (M3), V (M1)
758	Urban	IV (M7), V (M2)
759	Total	IV (M30,F1) V (M41), VIII (M2), IX (M2,F1)
	Urban	IV (M25,F1), V (M30), VIII (M2), IX (M2)
760	Total	III (M8), V (M2), VI (M4), VII (M5) IX (M39)
	Urban	V (M2), VII (M5), IX (M20)
761	Urban	V (M1), VII (M1), VIII (M1), IX (M3)
762	Total	V (M4), IX (M10)
	Urban	V (M4)
769	Total	IV (M1), V (M4), VI (M3), VII (M6), IX (M50)
	Urban	IV (M1), V (M3), VII (M6), IX (M33)
771	Total	IV (M6), V (M4)
	Urban	V (M2)
774	Total	IV (M49), V (M13)
	Urban	IV (M2)
775	Urban	IV (M14)
779	Total	IV (M42), V (M123,F1)
	Urban	IV (M27) V (M102,F1)
780	Total	IV (F1), VI (M1), IX (M24)
	Urban	IV (F1), VI (M1), IX (M23)
792	Urban	V (M1)
793	Total	VI (M2)
794	Total	VI (M9)
795	Total	VI (M16,F4)
801	Total	IV (F1), V (M10)
	Urban	IV (F1), V (M9)
803	Total	IV (M1), V (M10)
	Urban	IV (M1), V (M8)
808	Urban	IV (M1), V (M3)
809	Urban	IV (M1), V (M21)
812	Total	IV (M126, F6), V (M3) IX (M2)
	Urban	IV (M2,F2), V (M3)

Family	Total/ Urban	Category
		Chikmagalur District -*concld.*
813	Total	IV (M6)
815	Total	VI (M4)
	Urban	VI (M2)
819	Total	IV (M6,F2), V (M12,F8)
	Urban	IV (M6), V (M12,F8)
821	Total	IV (M58,F12), V (M20,F1)
	Urban	IV (M2,F1), V (M15)
822	Total	III (M14,F1), V (M2,F12) IX (M1)
	Urban	III (M1), V (M2)
825	Total	IV (M31,F4) V (M43), VII (M13)
	Urban	IV (M23,F3), V (M25), VII (M11)
826	Urban	IV (F1)
827	Total	V (M1), VII (M6)
829	Total	III (M1), IV (M22,F8),V (M63,F52)
	Urban	IV (M19,F8), V (M62, F52)
831	Urban	IV (M1,F1), V (M4,F2), IX (M2)
834	Urban	IV (F1)
839	Total	IV (M4,F4), V (M34)
	Urban	IV (M4,F4), V (M7)
842	Total	IV (M3,F1), V (M1)
	Urban	IV (M1)
849	Urban	IV (M1)
851	Total	IV (M1), V (M7)
	Urban	IV (M1), V (M6)
852	Total	IV (F1)
853	Urban	IV (M1)
854	Urban	IX (M8,F2)
855	Urban	IV (M3), V (M2)
856	Urban	V (M4)
859	Total	IV (M68,F137), V (M14,F4)
	Urban	VI (M44,F32), V (M12,F4)
860	Total	V (M2,F24), VII (M1), VIII (M16), IX (M2)
	Urban	V (M2), VII (M1), VIII (M13), IX (M2)
861	Total	IV (M4), V (M3), VII (M3), VIII (M7)
	Urban	IV (M2), V (M3), VII (M3), VIII (M7)
870	Total	III (M2), V (M12), VI (M3) IX (M13)
	Urban	V (M7), VI (M2), IX (M13)
874	Total	III (M2), VI (M1)
	Urban	VI (M1)
876	Total	III (M4), V (M4), VI (M2), VIII (M23), IX (M2)
	Urban	V (M4), VI (M2), VIII (M23), IX (M1)
879	Total	III (M1), V (M1), IX (M1)
	Urban	IX (M1)
900	Total	III (M16), IX (M1)
	Urban	IX (M1)
902	Total	IX (M4)
913	Total	III (F1), IX (F14)
	Urban	IX (F4)
919	Total	IX (M20), (F12)
	Urban	IX (M2, F11)
930	Total	VI (M2), IX (M10)
	Urban	VI (M1), IX (M9)
970	Total	IX (M8)
	Urban	IX (M2)
979	Total	V (M1), IX (M14)
	Urban	IX (M14)
990	Urban	IX (M2)
999	Total	IX (M40, F18)
	Urban	IX (M21, F10)

B-VI—OCCUPATIONAL DIVISIONS OF PERSONS AT WORK OTHER THAN CULTIVATION CLASSIFIED BY SEX, BROAD AGE-GROUPS AND EDUCATIONAL LEVELS IN *URBAN AREAS ONLY*

Occupational Division No.	Age-group	Total workers			Total Literate workers		Literate (without educational levels)		Educational levels: Primary or Junior Basic		Matriculation or Higher Secondary		Technical diploma not equal to degree		Non-technical diploma not equal to degree	
		Persons	Males	Females	Males	Females	Males	Females	Males	Females	Males	Females	Males	Females	Males	Females
1	2	3	4	5	6	7	8	9	10	11	12	13	14	15	16	17
							CHIKMAGALUR DISTRICT									
ALL DIVISIONS	**Total**	**24,281**	**20,330**	**3,951**	**13,309**	**774**	**9,165**	**449**	**1,096**	**149**	**2374**	**150**	**154**	**7**	**47**	**2**
	0–14				**297**	**42**	**294**	**40**	**3**	**2**	..	..	..	..	..	..
	15–34				**7,309**	**516**	**4,800**	**271**	**548**	**87**	**1,549**	**134**	**97**	**5**	**12**	**2**
	35–59				**5,179**	**207**	**3,643**	**131**	**501**	**59**	**786**	**15**	**55**	**2**	**32**	..
	60+				**520**	**9**	**425**	**7**	**44**	**1**	**38**	**1**	**2**	..	**2**	..
	Age not stated				**4**	..	**3**	..	..	..	**1**	..	..	..	..	..
Division 0	**Total**	**1,673**	**1,349**	**324**	**1,285**	**298**	**339**	**54**	**180**	**112**	**424**	**110**	**102**	**5**	**32**	**2**
	0–14				5	..	5	..	..	..	..	..	..	..	..	..
	15–34				652	210	105	33	67	59	280	97	58	4	6	2
	35–59				558	87	181	20	105	53	139	13	42	1	24	..
	60+				70	1	48	1	8	..	5	..	2	..	2	..
	Age not stated				..	..	..	..	..	..	..	..	..	..	..	..
Division 1	**Total**	**1,007**	**992**	**15**	**925**	**8**	**428**	**2**	**80**	**1**	**291**	**2**	**18**	**2**	**2**	..
	0–14				..	..	..	..	..	..	..	..	..	..	..	..
	15–34				388	5	155	1	22	1	149	1	10	1	1	..
	35–59				487	3	240	1	51	..	132	1	8	1	1	..
	60+				50	..	33	..	7	..	10	..	..	..	..	..
	Age not stated				..	..	..	..	..	..	..	..	..	..	..	..
Division 2	**Total**	**2,037**	**1,954**	**83**	**1,616**	**39**	**603**	**16**	**167**	**1**	**751**	**21**	**4**	..	**9**	..
	0–14				5	1	5	1	..	..	..	..	..	..	..	..
	15–34				998	33	331	10	69	1	522	21	3	..	5	
	35–59				584	5	254	5	90	..	223	..	1	..	4	..
	60+				29	..	13	..	8	..	6	..	..	..	..	..
	Age not stated				..	..	..	..	..	..	..	..	..	..	..	..
Division 3	**Total**	**3,703**	**3,432**	**271**	**2,680**	**33**	**2,049**	**29**	**229**	**3**	**371**	**1**	**3**	..	**3**	..
	0–14				44	..	42	..	2	..	..	..	..	..	..	..
	15–34				1,320	15	919	11	116	3	266	1	2	..	..	..
	35–59				1,141	16	928	16	99	..	102	..	1	..	3	..
	60+				175	2	160	2	12	..	3	..	..	..	..	..
	Age not stated				..	..	..	..	..	..	..	..	..	..		..
Division 4	**Total**	**1,613**	**1,321**	**292**	**626**	**26**	**409**	**18**	**53**	**2**	**135**	**6**	**1**	..	..	..
	0–14				23	..	23	..	..	..	..	..	..	..	..	..
	15–34				288	14	190	9	23	..	59	5	1	..	..	..
	35–59				281	9	174	8	29	1	65	..	..	..	..	..
	60+				34	3	22	1	1	1	11	1	..	..	..	..
	Age not stated				..	..	..	..	..	..	..	..	..	..	..	..

B-VI—OCCUPATIONAL DIVISIONS OF PERSONS AT WORK OTHER THAN CULTIVATION CLASSIFIED BY SEX, BROAD AGE-GROUPS AND EDUCATIONAL LEVELS IN *URBAN AREAS ONLY—contd.*

Educational levels—*concld.*

Occupational Division No.	Age-group	University degree or post-graduate degree other than technical degree		Technical degree or diploma equal to degree or post-graduate degree													
				Engineering		Medicine		Agriculture		Veterinary and dairying		Technology		Teaching		Others	
		Males	Females	Males	Females	Males	Females	Males	Females	Males	Females	Males	Females	Males	Females	Males	Females
1	2	18	19	20	21	22	23	24	25	26	27	28	29	30	31	32	33
							CHIKMAGALUR DISTRICT										
ALL DIVISIONS	Total	357	6	37	..	10	1	12	..	5	..	..	..	53	10	..	..
	0–14	..	..	..	..	..	..	..	..	..	..	..	..	..	..	..	..
	15–34	228	6	29	..	8	1	11	..	3	..	..	..	24	10	..	..
	35–59	120	..	8	..	2	..	1	..	2	..	..	..	29	..	..	..
	60+	9	..	..	..	..	..	..	..	..	..	..	..	..	..	..	..
	Age not stated	..	..	..	..	..	..	..	..	..	..	..	..	..	..	..	..
Division 0	Total	118	5	31	..	10	1	3	..	4	..	..	..	42	9	..	..
	0–14	..	..	..	..	..	..	..	..	..	..	..	..	..	..	..	..
	15–34	80	5	24	..	8	1	3	..	3	..	..	..	18	19	..	..
	35–59	33	..	7	..	2	..	..	..	1	..	..	..	24	..	..	..
	60+	5	..	..	..	..	..	..	..	..	..	..	..	..	..	..	..
	Age not stated	..	..	..	..	..	..	..	..	..	..	..	..	..	..	..	..
Division 1	Total	87	..	2	..	..	..	6	..	1	..	..	..	10	1	..	..
	0–14	..	..	..	..	..	..	..	..	..	..	..	..	..	..	..	..
	15–34	40	..	1	..	..	..	5	..	..	..	..	..	5	1	..	..
	35–59	47	..	1	..	..	..	1	..	1	..	..	..	5	..	..	..
	60+	..	..	..	..	..	..	..	..	..	..	..	..	..	..	..	..
	Age not stated	..	..	..	..	..	..	..	..	..	..	..	..	..	..	..	..
Division 2	Total	79	1	..	..	..	..	2	..	..	..	..	..	1	..	..	..
	0–14	..	..	..	..	..	..	..	..	..	..	..	..	..	..	..	..
	15–34	65	1	..	..	..	..	2	..	..	..	..	..	1	..	..	..
	35–59	12	..	..	..	..	..	..	..	..	..	..	..	..	..	..	..
	60+	2	..	..	..	..	..	..	..	..	..	..	..	..	..	..	..
	Age not stated	..	..	..	..	..	..	..	..	..	..	..	..	..	..	..	..
Division 3	Total	25	..	..	..	..	..	..	..	..	..	..	..	..	..	..	..
	0–14	..	..	..	..	..	..	..	..	..	..	..	..	..	..	..	..
	15–34	17	..	..	..	..	..	..	..	..	..	..	..	..	..	..	..
	35–59	8	..	..	..	..	..	..	..	..	..	..	..	..	..	..	..
	60+	..	..	..	..	..	..	..	..	..	..	..	..	..	..	..	..
	Age not stated	..	..	..	..	..	..	..	..	..	..	..	..	..	..	..	..
Division 4	Total	26	..	1	..	..	..	1	..	..	..	..	..	..	..	..	..
	0–14	..	..	..	..	..	..	..	..	..	..	..	..	..	..	..	..
	15–34	13	..	1	..	..	..	1	..	..	..	..	..	..	..	..	..
	35–59	13	..	..	..	..	..	..	..	..	..	..	..	..	..	..	..
	60+	..	..	..	..	..	..	..	..	..	..	..	..	..	..	..	..
	Age not stated	..	..	..	..	..	..	..	..	..	..	..	..	..	..	..	..

B-VI—OCCUPATIONAL DIVISIONS OF PERSONS AT WORK OTHER THAN CULTIVATION CLASSIFIED BY SEX, BROAD AGE-GROUPS AND EDUCATIONAL LEVELS IN *URBAN AREAS ONLY—contd.*

Occupational Division No.	Age-group	Total workers			Total Literate workers		Literate (without educational levels)		Educational levels: Primary or Junior Basic		Matriculation or Higher Secondary		Technical diploma not equal to degree		Non-technical diploma not equal to degree	
		Persons	Males	Females	Males	Females	Males	Females	Males	Females	Males	Females	Males	Females	Males	Females
1	2	3	4	5	6	7	8	9	10	11	12	13	14	15	16	17
							CHIKMAGALUR DISTRICT—*contd.*									
Division 5	**Total**	4	**4**	..	**1**	..	**1**	..	..	..	..	..	..	..	..	..
	0–14				..	..	..	..	..	..	..	..	..	..	..	..
	15–34				..	..	..	..	..	..	..	..	..	..	..	..
	35–59				1	..	1	..	..	..	..	..	..	..	..	..
	60+				..	..	..	..	..	..	..	..	..	..	..	..
	Age not stated				..	..	..	..	..	..	..	..	..	..	..	..
Division 6	**Total**	**1,204**	**1,202**	**2**	**928**	..	**711**	..	**83**	..	**120**	..	**10**	..	..	..
	0–14				4	..	4	..	..	..	..	..	..	..	..	..
	15–34				561	..	419	..	50	..	79	..	10	..	..	..
	35–59				353	..	280	..	32	..	40	..	..	..	..	..
	60+				9	..	8	..	1	..	..	..	..	..	..	..
	Age not stated				1	..	..	..	..	..	1	..	..	..	..	..
Division 7–8	**Total**	**10,069**	**7,535**	**2,534**	**3,373**	**294**	**3,340**	**259**	**205**	**26**	**168**	**9**	**16**	..	..	..
	0–14				129	35	128	33	1	2	..	..	..	..	..	..
	15–34				2,245	197	1,944	167	154	21	126	9	13	..	..	..
	35–59				1,247	60	1,157	57	47	3	40	..	3	..	..	..
	60+				115	2	110	2	3	..	2	..	..	..	..	..
	Age not stated				1	..	1	..	..	..	..	..	..	..	..	..
Division 9	**Total**	**2,816**	**2,393**	**423**	**1,401**	**73**	**1,215**	**69**	**87**	**4**	**89**	..	..	..	..	..
	0–14				84	6	84	6	..	..	..	..	..	..	..	..
	15–34				802	40	704	38	41	2	54	..	..	..	..	..
	35–59				481	26	398	24	44	2	34	..	..	..	..	..
	60+				32	1	27	1	2	..	1	..	..	..	..	..
	Age not stated				2	..	2	..	..	..	..	..	..	..	..	..
Division X	**Total**	**155**	**148**	**7**	**110**	**3**	**70**	**2**	**12**	..	**25**	**1**	..	..	..	..
	0–14				3	..	3	..	..	..	..	..	..	..	..	..
	15–34				55	2	33	2	6	..	14	..	..	..	..	..
	35–59				44	1	30	..	4	..	11	1	..	..	..	..
	60+				6	..	4	..	2	..	..	..	..	..	..	..
	Age not stated				..	..	..	..	..	..	..	..	..	..	..	..

B-VI—OCCUPATIONAL DIVISIONS OF PERSONS AT WORK OTHER THAN CULTIVATION CLASSIFIED BY SEX, BROAD AGE-GROUPS AND EDUCATIONAL LEVELS IN *URBAN AREAS ONLY*

Educational levels—*concld.*

Occupational Division No.	Age-group	University degree or post-graduate degree other than technical degree		Technical degree or diploma equal to degree or post-graduate degree													
				Engineering		Medicine		Agriculture		Veterinary and dairying		Technology		Teaching		Others	
		Males	Females	Males	Females	Males	Females	Males	Females	Males	Females	Males	Females	Males	Females	Males	Females
1	2	18	19	20	21	22	23	24	25	26	27	28	29	30	31	32	33
							CHIKMAGALUR DISTRICT—*concld.*										
Division 5	**Total**	..	..	..	..	..	..	..	..	..	..	..	..	..	..	..	..
	0–14	..	..	..	..	..	..	..	..	..	..	..	..	..	..	..	..
	15–34	..	..	..	..	..	..	..	..	..	..	..	..	..	..	..	..
	35–59	..	..	..	..	..	..	..	..	..	..	..	..	..	..	..	..
	60+	..	..	..	..	..	..	..	..	..	..	..	..	..	..	..	..
	Age not stated	..	..	..	..	..	..	..	..	..	..	..	..	..	..	..	..
Division 6	**Total**	3	..	1	..	..	..	..	..	..	..	..	..	..	..	..	..
	0–14	..	..	..	..	..	..	..	..	..	..	..	..	..	..	..	..
	15–34	2	..	1	..	..	..	..	..	..	..	..	..	..	..	..	..
	35–59	1	..	..	..	..	..	..	..	..	..	..	..	..	..	..	..
	60+	..	..	..	..	..	..	..	..	..	..	..	..	..	..	..	..
	Age not stated	..	..	..	..	..	..	..	..	..	..	..	..	..	..	..	..
Division 7–8	**Total**	6	..	2	..	..	..	..	..	..	..	..	..	..	..	..	..
	0–14	..	..	..	..	..	..	..	..	..	..	..	..	..	..	..	..
	15–34	6	..	2	..	..	..	..	..	..	..	..	..	..	..	..	..
	35–59	..	..	..	..	..	..	..	..	..	..	..	..	..	..	..	..
	60+	..	..	..	..	..	..	..	..	..	..	..	..	..	..	..	..
	Age not stated	..	..	..	..	..	..	..	..	..	..	..	..	..	..	..	..
Division 9	**Total**	10	..	..	..	..	..	..	..	..	..	..	..	..	..	..	..
	0–14	..	..	..	..	..	..	..	..	..	..	..	..	..	..	..	..
	15–34	3	..	..	..	..	..	..	..	..	..	..	..	..	..	..	..
	35–59	5	..	..	..	..	..	..	..	..	..	..	..	..	..	..	..
	60+	2	..	..	..	..	..	..	..	..	..	..	..	..	..	..	..
	Age not stated	..	..	..	..	..	..	..	..	..	..	..	..	..	..	..	..
Division X	**Total**	3	..	..	..	..	..	..	..	..	..	..	..	..	..	..	..
	0–14	..	..	..	..	..	..	..	..	..	..	..	..	..	..	..	..
	15–34	2	..	..	..	..	..	..	..	..	..	..	..	..	..	..	..
	35–59	1	..	..	..	..	..	..	..	..	..	..	..	..	..	..	..
	60+	..	..	..	..	..	..	..	..	..	..	..	..	..	..	..	..
	Age not stated	..	..	..	..	..	..	..	..	..	..	..	..	..	..	..	..

B-VII PART-A—PERSONS WORKING PRINCIPALLY (i) AS CULTIVATORS (ii) AS AGRICULTURAL LABOURERS OR (iii) AT HOUSEHOLD INDUSTRY CLASSIFIED BY SEX AND BY SECONDARY WORK (i) AT HOUSEHOLD INDUSTRY (ii) AS CULTIVATOR OR (iii) AS AGRICULTURAL LABOURER

Principal work: Cultivator, Agricultural Labourer or Household Industry (Division and Major Group)		Total Rural Urban	Secondary work: I-At Household Industry Males	I-At Household Industry Females	II-As Cultivator Males	II-As Cultivator Females	III-As Agricultural Labourer Males	III-As Agricultural Labourer Females
1		2	3	4	5	6	7	8
CHIKMAGALUR DISTRICT								
Cultivator		**T**	**4,614**	**2,096**	..	..	**4,125**	**2,361**
		R	**4,558**	**2,081**	..	..	**3,985**	**2,320**
		U	**56**	**15**	..	..	**140**	**41**
Agricultural Labourer		**T**	**217**	**92**	**2,406**	**1,316**	..	..
		R	**215**	**91**	**2,384**	**1,308**	..	..
		U	**2**	**1**	**22**	**8**	..	..
Household Industry		**T**	..	..	**866**	**285**	**157**	**111**
		R	..	..	**800**	**269**	**154**	**109**
		U	..	..	**66**	**16**	**3**	**2**
DIVISION	0	T	..	..	423	171	103	93
		R	..	..	419	168	103	92
		U	..	..	4	3	..	1
Major Group	00	T	..	..	294	160	97	93
		R	..	..	293	160	97	92
		U	..	..	..	..	..	1
	01	R	..	..	..	1	..	..
	04	T	..	..	129	10	6	..
		R	..	..	126	7	6	..
		U	..	..	3	3	..	..
DIVISION 2 & 3		T	..	..	443	114	54	18
		R	..	..	381	101	51	17
		U	..	..	62	13	3	1
Major Group	20	T	..	..	57	5	1	1
		R	..	..	55	5	1	..
		U	..	..	2	..	..	1

Principal work: Cultivator, Agricultural Labourer or Household Industry (Division and Major Group)		Total Rural Urban	Secondary work: I-At Household Industry Males	I-At Household Industry Females	II-As Cultivator Males	II-As Cultivator Females	III-As Agricultural Labourer Males	III-As Agricultural Labourer Females
1		2	3	4	5	6	7	8
CHIKMAGALUR DISTRICT-*contd.*								
Major Group	24	R	..	..	1	11	..	..
	25	R	..	..	20	11	..	..
	26	U	..	..	1	..	..	..
	27	T	..	..	45	7	..	..
		R	..	..	34	7	..	..
		U	..	..	11	..	..	..
	28	T	..	..	95	45	20	11
		R	..	..	69	33	20	11
		U	..	..	26	12	..	..
	30	U	..	..	1	..	..	..
	31	T	..	..	33	2	14	..
		R	..	..	31	2	14	..
		U	..	..	2	..	..	..
	34 & 35	T	..	..	98	21	9	..
		R	..	..	91	20	8	5
		U	..	..	7	1	1	5
	36	T	..	..	48	5	3	..
		R	..	..	43	5	3	..
		U	..	..	5	..	..	..
	38	R	..	..	6	..	1	..

B-VII PART-A—PERSONS WORKING PRINCIPALLY (i) AS CULTIVATORS (ii) AS AGRICULTURAL LABOURERS OR (iii) AT HOUSEHOLD INDUSTRY CLASSIFIED BY SEX AND BY SECONDARY WORK (i) AT HOUSEHOLD INDUSTRY (ii) AS CULTIVATOR OR (iii) AS AGRICULTURAL LABOURER—*concld.*

Principal work: Cultivator, Agricultural Labourer or Household Industry (Divisions only)	Total Rural Urban	Secondary work: I-At Household Industry Males	I-At Household Industry Females	II-As Cultivator Males	II-As Cultivator Females	III-As Agricultural Labourer Males	III-As Agricultural Labourer Females
1	2	3	4	5	6	7	8
Chikmagalur Taluk							
CULTIVATOR	R	451	158	..	..	1,785	1,034
AGRICULTURAL LABOURER		14	7	192	111	..	..
HOUSEHOLD INDUSTRY		..	..	85	12	25	12
Division 0		..	..	28	3	3	..
2 & 3		..	..	57	9	22	12
Kadur Taluk							
CULTIVATOR	R	1,416	571	..	..	686	506
AGRICULTURAL LABOURER		42	8	35	21	..	..
HOUSEHOLD INDUSTRY		..	..	246	59	3	2
Division 0		..	..	90	3	..	..
2 & 3		..	..	156	56	3	2
Koppa Taluk							
CULTIVATOR	R	1,892	1,114	..	..	482	194
AGRICULTURAL LABOURER		99	46	55	8	..	..
HOUSEHOLD INDUSTRY		..	..	295	148	104	92
Division 0		..	..	280	144	99	90
2 & 3		..	..	15	4	5	2
Mudigere Taluk							
CULTIVATOR	R	216	36	..	..	615	307
AGRICULTURAL LABOURER		25	6	2,040	1,124	..	..
HOUSEHOLD INDUSTRY		..	..	16	7	6	..
Division 0		..	..	1	1	..	..
2 & 3		..	..	15	6	6	..
Narasimharajapura Taluk							
CULTIVATOR	R	127	74	..	..	132	79
AGRICULTURAL LABOURER		10	11	5	6	..	..
HOUSEHOLD INDUSTRY		..	..	45	21	1	2
Division 2 & 3		..	..	10	17	..	1
		..	..	35	4	1	1
Sringeri Taluk							
CULTIVATOR	R	19	5	..	..	87	30
AGRICULTURAL LABOURER		10	5	14	11	..	..
HOUSEHOLD INDUSTRY		..	..	2	..	..	..
Division 2 & 3		..	..	2	..	..	..
Tarikere Taluk							
CULTIVATOR	R	437	123	..	..	198	170
AGRICULTURAL LABOURER		15	8	43	27	..	..
HOUSEHOLD INDUSTRY		..	..	111	22	15	1
Division 0		..	..	10	..	1	1
2 & 3		..	..	101	22	14	..

B-VII PART-B - INDUSTRIAL CLASSIFICATION BY SEX OF PERSONS WORKING IN NON-HOUSEHOLD INDUSTRY, TRADE, BUSINESS, PROFESSION OR SERVICE WHO ARE ALSO ENGAGED IN HOUSEHOLD INDUSTRY

Principal work / Additional work at household industry (Division & Major Group)	Males	Females
1	2	3
CHIKMAGALUR DISTRICT—TOTAL		
P.W. All Divisions	**74,318**	**30,339**
A. W. All Divisions	183	42
Division 0	51	3
Major Group 00	28	3
01	1	..
02	1	..
03	1	..
04	20	..
Division 2 & 3	132	39
Major Group 20	5	..
21	4	..
Major Group 23	7	2
24	2	..
25	1	1
27	43	8
28	50	24
31	2	1
33	3	..
34 & 35	5	1
36	3	1
39	7	1
P.W. Division 0	**30,536**	**19,299**
A.W. All Divisions	52	24
Division 0	17	..
Major Group 01	1	..
02	1	..
04	15	..
Division 2 & 3	35	24
Major Group 21	3	..
24	2	..
27	1	2
28	27	21
36	1	1
39	1	..

Principal work / Additional work at household industry (Division & Major Group)	Males	Females
1	2	3
CHIKMAGALUR DISTRICT—TOTAL-*contd.*		
P.W. Major Group 00	**2,152**	**877**
A.W. All Divisions	4	..
Division 0	10	..
Division 2 & 3	3	..
P.W. Major Group 01	**25,351**	**18,121**
A.W. All Divisions	47	24
Division 0	16	..
Division 2 & 3	31	24
P.W. Major Group 02	**1,342**	**143**
A.W. All Divisions	1	..
Division 2 & 3	1	..
P.W. Division 1	**810**	**221**
A.W. All Divisions	2	1
Division 2 & 3	2	1
Major Group 27	2	..
39	..	
P.W. Major Group 10	**810**	**221**
A.W. All Divisions	2	1
Division 2 & 3	2	1
P.W. Division 2 & 3	**6,033**	**959**
A.W. All Divisions	3	1
Division 2 & 3	3	1
Major Group 27	8	1
36	1	..
39	1	..

B-VII PART-B- INDUSTRIAL CLASSIFICATION BY SEX OF PERSONS WORKING IN NON-HOUSEHOLD INDUSTRY, TRADE, BUSINESS, PROFESSION OR SERVICE WHO ARE ALSO ENGAGED IN HOUSEHOLD INDUSTRY– *contd.*

Principal work / Additional work at household industry (Division & Major Group)	Males	Females
1	2	3
CHIKMAGALUR DISTRICT—TOTAL-*contd.*		
P.W. Major Group 27	**798**	**55**
A.W. All Divisions	3	..
Division 2 & 3	3	..
P.W. Major Group 39	**289**	**8**
A.W. All Divisions	..	1
Division 2 & 3	..	1
P.W. Division 4	**7,789**	**1,958**
A.W. All Divisions	4	..
Division 0	8	..
Major Group 03	3	..
Division 2 & 3	1	..
Major Group 28	1	..
34 & 35	2	..
P.W. Major Group 40	**7,789**	**1,958**
A.W. All Divisions	4	..
Division 0	1	..
Division 2+3	3	..
P.W. Division 5	**390**	**5**
A.W. All Divisions	1	..
Division 2 & 3	8	..
Major Group 39	1	..
P.W. Major Group 51	**39**	..
A.W. All Divisions	8	..
Division 2 & 3	1	..
Major Group 39	1	..
P.W. Division 6	**6,813**	**729**
A.W. All Divisions	55	6
Division 0	11	..
Major Group 00	9	..
04	2	..

Principal work / Additional work at household industry (Division & Major Group)	Males	Females
1	2	3
CHIKMAGALUR DISTRICT—TOTAL-*contd.*		
Division 2 & 3	44	6
Major Group 21	1	..
23	..	
25	1	1
27	33	3
28	3	..
31	..	1
33	1	..
34 & 35	2	..
39	3	..
P.W. Major Group 60–63	**99**	**6**
A.W. All Divisions	6	..
Division 2 & 3	11	..
P.W. Major Group 64–68	**6,450**	**707**
A.W. All Divisions	54	6
Division 0	11	..
Division 2 & 3	43	6
P.W. Division 7	**2,237**	**13**
A.W. All Divisions	2	..
Division 0	1	..
Major Group 04	1	..
Division 2 & 3	8	..
Major Group 20	1	..
P.W. Major Group 70 & 71	**1,974**	**12**
A.W. All Divisions	1	1
Division 2 & 3	1	..
P.W. Major Group 73	**262**	1

B-VII PART-B—INDUSTRIAL CLASSIFICATION BY SEX OF PERSONS WORKING IN NON-HOUSEHOLD INDUSTRY, TRADE, BUSINESS, PROFESSION OR SERVICE WHO ARE ALSO ENGAGED IN HOUSEHOLD INDUSTRY– *contd.*

Principal work / Additional work at household industry (*Division & Major Group*)		Males	Females
10		2	3
CHIKMAGALUR DISTRICT—TOTAL—*contd.*			
A.W. All Divisions		1	..
Division 0		1	..
P.W. Division 8		**13,637**	**3,043**
A.W. All Divisions		48	6
Division 0		18	2
Major Group	00	17	2
	04	1	..
Division 2 & 3		30	4
Major Group	20	4	..
	23	7	1
	27	6	2
	28	8	..
	33	2	..
	34 & 35	1	1
	36	1	..
	39	1	..
P. W. Major Group 80		**2,456**	**155**
A. W. All Divisions 0		8	..
Division 0		4	..
Division 2 & 3		4	..
P. W. Major Group 81		**2,460**	**361**
A. W. All Divisions		20	2
Division 0		7	..
Division 2 & 3		13	2
P. W. Major Group 82		**622**	**185**
A. W. All Divisions		3	..
Division 0		1	..
Division 2 & 3		2	..
P. W. Major Group 83		**719**	**30**
A. W. All Divisions		5	..
Division 0		5	..

Principal work / Additional work at household industry (*Division & Major Group*)		Males	Females
1		2	3
CHIKMAGALUR DISTRICT—TOTAL—*concld.*			
P. W. Major Group 86		**106**	**38**
A. W. All Divisions		4	..
Division 2 & 3		4	..
Major Group 28		3	..
P. W. Major Group 87		**302**	**30**
A. W. All Divisions		3	..
Division 2 & 3		3	..
P. W. Major Group 88		**4,449**	**972**
A. W, All Divisions		4	4
Division 0		..	2
Division 2 & 3		4	2
P. W. Major Group 89		**2,415**	**1,272**
A. W. All Divisions		1	..
Division 0		1	..
P. W. Division 9		**6,073**	**4,112**
A. W. All Divisions		16	4
Division 0		3	1
Major Group	00	2	1
	04	1	..
Division 2 & 3		13	3
Major Group	28	11	3
	31	2	..
P. W. Major Group 90		**6,073**	**4,112**
A. W. All Divisions		16	4
Division 0		3	1
Division 2 & 3		13	3
CHIKMAGALUR DISTRICT– RURAL			
P. W. All Divisions		**55,234**	**26,917**
A. W. All Divisions		135	39
Division 0		49	3
Major Group	00	28	3
	01	1	..
	02	1	..
	03	1	..
	04	18	..

B-VII PART-B—INDUSTRIAL CLASSIFICATION BY SEX OF PERSONS WORKING IN NON-HOUSEHOLD INDUSTRY, TRADE, BUSINESS, PROFESSION OR SERVICE WHO ARE ALSO ENGAGED IN HOUSEHOLD INDUSTRY– *contd.*

Principal work / Additional work at household industry (Division & Major Group)	Males	Females
1	2	3
CHIKMAGALUR DISTRICT—RURAL-*contd.*		
DIVISION 2 & 3	86	36
Major Group 20	1	..
21	3	..
23	5	1
24	2	..
25	1	1
27	16	6
28	46	24
31	2	1
34 & 35	3	1
36	2	1
39	5	1
P. W. Division 0	**29,274**	**19,036**
A. W. ALL DIVISIONS	52	24
DIVISION 0	17	..
Major Group 01	1	..
02	1	..
04	15	..
DIVISION 2 & 3	35	24
Major Group 21	3	..
24	2	..
27	1	2
Major Group 28	27	21
36	1	1
39	1	..
P.W. Major Group 00	**1,575**	**698**
A.W. ALL DIVISIONS	4	..
DIVISION 0	1	..
DIVISION 2 & 3	3	..
P.W. Major Group 01	**24,897**	**18,056**
A.W. ALL DIVISIONS	47	24
DIVISION 0	16	..
DIVISION 2 & 3	31	24
P.W. Major Group 02	**1,293**	**143**
A.W. ALL DIVISIONS	1	..
DIVISION 2 & 3	1	..

Principal work / Additional work at household industry (Division & Major Group)	Males	Females
1	2	3
CHIKMAGALUR DISTRICT—RURAL-*contd.*		
P.W. Division 1	**801**	**220**
A.W. ALL DIVISIONS	2	1
DIVISION 2 & 3	2	1
Major Group 27	2	..
39	..	1
P.W. Major Group 10	**801**	**220**
A.W. ALL DIVISIONS	2	1
DIVISION 2 & 3	2	1
P.W. Division 4	**6,463**	**1,658**
A.W. ALL DIVISIONS	2	..
DIVISION 0	1	..
Major Group 03	1	..
DIVISION 2 & 3	1	..
Major Group 28	1	..
P.W. Major Group 40	**6,463**	**1,658**
A.W. ALL DIVISIONS	2	..
DIVISION 0	1	..
DIVISION 2 & 3	1	..
P.W. Division 5	**186**	**2**
A.W. ALL DIVISIONS	1	..
DIVISION 2 & 3	1	..
Major Group 39	1	..
P.W. Major Group 51	5	..
A.W. ALL DIVISIONS	1	..
DIVISION 2 & 3	1	..
Major Group 39	1	..

B-VII PART-B—INDUSTRIAL CLASSIFICATION BY SEX OF PERSONS WORKING IN NON-HOUSEHOLD INDUSTRY, TRADE, BUSINESS, PROFESSION OR SERVICE WHO ARE ALSO ENGAGED IN HOUSEHOLD INDUSTRY—*contd.*

Principal work / Additional work at household industry (Division & Major Group)	Males	Females
1	2	3
CHIKMAGALUR DISTRICT—RURAL-*contd.*		
P.W. Division 6	**3,036**	**452**
A.W. All Divisions	24	6
Division 0	10	..
Major Group 00	9	..
04	1	..
Division 2 & 3	14	6
Major Group 23	..	1
25	1	1
27	7	3
28	2	..
31	..	1
34 & 35	2	..
39	2	..
P.W. Major Group 64–68	**2,982**	**438**
A.W. All Divisions	24	6
Division 0	10	..
Division 2 & 3	14	6
P.W. Division 7	**610**	**2**
A.W. All Divisions	1	..
Divisions 0	1	..
Major Group 04	1	..
P.W. Major Group 73	**100**	..
A.W. All Divisions	1	..
Division 0	1	..
P.W. Division 8	**5,772**	**945**
A.W. All Divisions	37	4
Division 0	17	2
Major Group 00	17	2

Principal work / Additional work at household industry (Division & Major Group)	Males	Females
1	2	3
CHIKMAGALUR DISTRICT—RURAL-*contd.*		
Division 2 & 3	20	2
Major Group 20	1	..
23	5	..
27	6	1
Major Group 28	5	..
34 & 35	1	1
36	1	..
39	1	..
P.W. Major Group 80	**525**	**26**
A.W. All Divisions	6	..
Division 0	4	..
Division 2 & 3	2	..
P.W. Major Group 81	**1,630**	**84**
A.W. All Divisions	18	..
Division 0	7	..
Division 2 & 3	11	..
P.W. Major Group 82	**333**	**82**
A.W. All Divisions	1	..
Division 2 & 3	1	..
P.W. Major Group 83	**472**	**22**
A.W. All Divisions	5	..
Division 0	5	..
P.W. Major Group 87	**152**	**18**
A.W. All Divisions	2	..
Division 2 & 3	2	..
P.W. Major Group 88	**2,517**	**678**
A.W. All Divisions	4	4
Division 0	..	2
Division 2 & 3	4	2

B-VII PART-B—INDUSTRIAL CLASSIFICATION BY SEX OF PERSONS WORKING IN NON-HOUSEHOLD INDUSTRY, TRADE, BUSINESS, PROFESSION OR SERVICE WHO ARE ALSO ENGAGED IN HOUSEHOLD INDUSTRY—*contd.*

Principal work / Additional work at household industry (Division & Major Group)	Males	Females
1	2	3
CHIKMAGALUR DISTRICT—RURAL—*concld.*		
P.W. Major Group 89	60	11
A.W. All Divisions	1	..
Division 0	1	..
P.W. Division 9	5,797	4,057
A.W. All Divisions	16	4
Division 0	3	1
Major Group 00	2	1
04	1	..
Division 2 & 3	13	3
Major Group 28	11	3
31	2	..
P.W. Major Group 90	5,797	4,057
A.W. All Divisions	16	4
Division 0	3	1
Division 2 & 3	13	3
CHIKMAGALUR DISTRICT—URBAN		
P W. All Divisions	19,084	3,422
A.W. All Divisions	48	3
Division 0	2	..
Major Group 04	2	..
Division 2 & 3	46	3
Major Group 20	4	..
21	1	..
23	2	1
27	27	2
28	4	..
33	3	..
34 & 35	2	..
36	1	..
39	2	..

Principal work / Additional work at household industry (Division & Major Group)	Males	Females
1	2	3
CHIKMAGALUR DISTRICT—URBAN—*contd.*		
P.W. Division 2 & 3	2,738	414
A.W. All Divisions	3	1
Division 2 & 3	3	1
Major Group 27	1	1
36	1	..
39	1	..
P. W. Major Group 27	481	25
A.W. All Divisions	3	..
Division 2 & 3	3	..
P.W. Major Group 39	189	5
A.W. All Divisions	..	1
Division 2 & 3	..	1
P.W. Division 4	1,326	300
A.W. All Divisions	2	..
Division 2 & 3	2	..
Major Group 34 & 35	2	..
P.W. Major Group 40	1,326	300
A.W. All Divisions	2	..
Division 2 & 3	2	..
P. W. Division 6	3,777	277
A. W. All Divisions	31	..
Division 0	1	..
Major Group 04	1	..
Division 2 & 3	30	..
Major Group 21	1	..
27	26	..
28	1	..
33	1	..
39	1	..

B-VII PART-B—INDUSTRIAL CLASSIFICATION BY SEX OF PERSONS WORKING IN NON-HOUSEHOLD INDUSTRY, TRADE, BUSINESS, PROFESSION OR SERVICE WHO ARE ALSO ENGAGED IN HOUSEHOLD INDUSTRY—*contd.*

Principal work / Additional work at household industry (Division & Major Group)	Males	Females
1	2	3
CHIKMAGALUR DISTRICT—URBAN—*contd.*		
P. W. Major Group 60–63	84	6
A. W. All Divisions	1	..
Division 2 & 3	1	..
P. W. Major Group 64–68	3,468	269
A. W. All Divisions	30	..
Division 0	1	..
Division 2 & 3	29	..
P. W. Division 7	1,627	11
A. W. All Divisions	1	..
Division 2 & 3	1	..
Major Group 20	1	..
P. W. Major Group 70 & 71	1,464	10
A. W. All Divisions	1	..
Division 2 & 3	1	..
P. W. Division 8	7,865	2,098
A. W. All Divisions	11	2
Division 0	1	..
Major Group 04	1	..
Division 2 & 3	10	2
Major Group 20	3	..
23	2	1
27	..	1
28	3	..
33	2	..
P. W. Major Group 80	1,931	129
A. W. All Divisions	2	..
Division 2 &3	2	..
CHIKMAGALUR DISTRICT—URBAN—*concld.*		
P. W. Major Group 81	830	277
A. W. All Divisions	2	2
Division 2 & 3	2	2
P. W. Major Group 82	289	103
A. W. All Divisions	2	..
Division 0	1	..
Division 2 & 3	1	..
P. W. Major Group 86	38	14
A. W. All Divisions	4	..
Division 2 & 3	4	..
Major Group 28	3	..
P. W. Major Group 87	150	12
A. W. All Divisions	1	..
Division 2 & 3	1	..
CHIKMAGALUR TALUK		
P.W. Division 0	10,839	7,270
A.W. All Divisions	18	8
Division 0	9	..
Division 1	..	..
Division 2 & 3	9	8
P.W. Division 6	529	77
A.W. All Divisions	1	..
Division 0	1	..
Division 1	.	..
Divison 2 & 3	..	..

B-VII PART-B—INDUSTRIAL CLASSIFICATION BY SEX OF PERSONS WORKING IN NON-HOUSEHOLD INDUSTRY, TRADE, BUSINESS, PROFESSION OR SERVICE WHO ARE ALSO ENGAGED IN HOUSEHOLD INDUSTRY—*contd.*

Principal work / Additional work at household industry (Division & Major Group)	Males	Females
1	2	3
CHIKMAGALUR TALUK—*concld*		
P.W. Division 8	**1,067**	**130**
A.W. All Divisions	6	..
Division 0	5	..
Division 1	..	..
Division 2 & 3	1	..
P.W. Division 9	**826**	**769**
A.W. All Divisions	4	3
Division 0	3	1
Division 1	..	..
Division 2 & 3	1	2
KADUR TALUK		
P.W. Division 6	**510**	**193**
A.W. All Divisions	8	3
Division 0	..	..
Division 1	..	..
Division 2 & 3	8	3
P.W. Division 8	**955**	**99**
A.W. All Divisions	8	..
Division 0	..	..
Division 1	..	..
Division 2 & 3	8	..
P.W. Division 9	**699**	**571**
A. W. All Divisions	**2**	..
Division 0	..	..
Division 1	..	..
Division 2 & 3	2	..

Principal work / Additional work at household industry (Division & Major Group)	Males	Females
1	2	3
KOPPA TALUK		
P.W. Division 0	**3,914**	**2,630**
A.W. All Division	1	..
Division 0	..	..
Division 1	..	..
Division 2 & 3	1	..
P.W. Division 6	**530**	**26**
A.W. All Divisions	10	..
Division 0	9	..
Division 1	..	..
Division 2 & 3	1	..
P.W. Division 8	**1,095**	**250**
A.W. All Divisions	7	2
Division 0	5	2
Division 1	..	..
Division 2 & 3	2	..
P.W. Division 9	**1,650**	**965**
A.W. All Divisions	4	1
Division 0	..	..
Division 1	..	..
Division 2 & 3	4	1
MUDIGERE TALUK		
P.W. Division 0	**9,292**	**6,412**
A.W. All Divisions	30	16
Division 0	7	..
Division 1	..	..
Division 2 & 3	23	16

B-VII PART-B—INDUSTRIAL CLASSIFICATION BY SEX OF PERSONS WORKING IN NON-HOUSEHOLD INDUSTRY, TRADE, BUSINESS, PROFESSION OR SERVICE WHO ARE ALSO ENGAGED IN HOUSEHOLD INDUSTRY—*contd.*

Principal Work / Additional work at household industry (Division & Major Group)	Males	Females
1	2	3
MUDIGERE TALUK—*concld.*		
P.W. Division 6	**664**	**14**
A.W. All Divisions	2	..
Division 0	..	..
Division 1	..	..
Division 2 & 3	2	..
P.W. Division 7	**114**	..
A.W. All Divisions	1	..
Division 0	1	..
Division 1	..	..
Division 2 & 3	..	..
P.W. Division 8	**1,154**	**227**
A.W. All Divisions	13	..
Division 0	7	..
Division 1	..	..
Division 2 & 3	6	..
P.W. Division 9	**1,005**	**623**
A.W. All Divisions	2	..
Division 0	..	..
Division 1	..	..
Division 2 & 3	2	..
SRINGERI TALUK		
P.W. Division 0	**210**	**84**
A.W. All Divisions	1	..
Division 0	1	..
Division 1	..	..
Division 2 & 3	..	..

Principal work / Additional work at household industry (Division & Major Group)	Males	Females
1	2	3
SRINGERI TALUK—*concld.*		
P,W, Division 4	**255**	**61**
A.W. All Divisions	2	..
Division 0	1	..
Division 1	..	..
Division 2 & 3	1	..
TARIKERE TALUK		
P.W. Division 0	**2,406**	**1,360**
A.W. All Divisions	2	..
Division 0	..	..
Division 1	..	..
Division 2 & 3	2	..
P.W. Divison 1	**784**	**214**
A.W. All Divisions	2	1
Division 0	..	..
Division 1	..	..
Division 2 & 3	2	1
P.W. Division 5	**105**	**1**
A.W. All Divisions	1	..
Division 0	..	..
Division 1	..	..
Division 2 & 3	1	..
P.W. Division 6	**564**	**134**
A.W. All Divisions	3	..
Division 0	..	3
Division 1	..	..
Division 2& 3	3	3

B-VII PART-B—INDUSTRIAL CLASSIFICATION BY SEX OF PERSONS WORKING IN NON-HOUSEHOLD INDUSTRY, TRADE, BUSINESS, PROFESSION OR SERVICE WHO ARE ALSO ENGAGED IN HOUSEHOLD INDUSTRY—*concld.*

Principal work — Additional work at houshould industry (Division & Majar Gropu)	Males	Females
1	2	3
TARIKERE TALUK—*contd.*		
P.W. Division 8	**1.042**	**164**
A.W. All Divisions	3	2
Division 0	..	..
Division 1	..	..
Divison 2 & 3	3	2

Principal work — Additional work at household industry (Division & Majar Group)	Males	Femeles
1	2	3
TARIKERE TALUK—*concld.*		
P.W. Division 9	**796**	**617**
A.W. All Divisions	4	1
Division 0	..	..
Division 1	..	..
Division 2 & 3	4	1

APPENDIX TO TABLE B-VII PART-B

Note :—Where persons having additional work at Household Indostry are less than 1% of the persons having that Major Group as principal work in Non-household industry have been shown in this Appendix.

Principal work	Additional work	T R U	Males	Females	Principal Work	Additional work	T R U	Males	Females
Major Group	Major Group				Major Group	Major Group			
1	2	3	4	5	1	2	3	4	5
	CHIKMAGALUR DISTRICT					**CHIKMAGALUR DISTRICT**– *contd.*			
00	01	T	1	..	40	03	T	1	..
		R	1	..			R	1	..
	27	T	1	..		28	T	1	..
		R	1	..			R	1	..
	28	T	2	..		34 & 35	T	2	..
		R	2	..			U	2	..
01	02	T	1	..	60–63	28	T	2	..
		R	1	..			U	1	..
	04	T	15	..	64–68	00	T	9	..
		R	15	..			R	9	..
	21	T	3	..		04	T	2	..
		R	3	..			R	1	..
							U	1	..
	24	T	1	..					
		R	1	..		21	T	1	..
							U	1	..
	27	T	..	2					
		R	..	2		23	T	..	1
							R	..	1
	28	T	25	21					
		R	25	21		25	T	1	1
							R	1	1
	36	T	1	1					
		R	1	1		27	T	33	3
							R	7	3
	39	T	1	..			U	26	..
		R	1	..					
						28	T	2	..
02	24	T	1	..			R	2	..
		R	1	..					
						31	T	..	1
16	27	T	2	..			R	..	1
		R	2	..					
						33	T	1	..
	39	T	..	1			U	1	..
		R	..	1					
						34 & 35	T	2	..
27	27	T	1	..			R	2	..
		U	1	..					
						39	T	3	..
	39	T	1	..			R	2	..
		U	1	..			U	1	..
39	27	T	..	1	70 & 71	20	T	1	..
		U	..	1			U	1	..

APPENDIX TO TABLE B-VII PART-B—*concld.*

Principal work Major Group	Additional work Major Group	T R U	Males	Females	Principal work Major Group	Additional work Major Group	T R U	Males	Females
1	2	3	4	5	1	2	3	4	5
	CHIKMAGALUR DISTRICT—*contd.*					**CHIKMAGALUR DISTRICT—*concld.***			
73	04	T	1	..	86	33	T	1	..
		R	1	..			U	1	..
80	00	T	4	..	87	20	T	1	..
		R	4	..			U	1	..
	20	T	2	..		23	T	1	..
		U	2	..			R	1	..
	23	T	1	..		28	T	1	..
		R	1	..			R	1	..
	39	T	1	..	88	00	T	..	2
		R	1	..			R	1	2
81	00	T	7			27	T	..	1
		R	7	..			R	..	1
	23	T	4	1		28	T	2	..
		R	2	..			R	2	..
		U	2	1					
	27	T	6	1		34 & 35	T	..	1
		R	6	..			R	..	1
		U	..	1					
						36	T	1	..
	28	T	2	..			R	1	..
		R	2	..					
					89	00	T	1	..
	34 & 35	T	1	..			R	1	..
		R	1	..					
82	04	T	1	..	90	00	T	2	1
		U	1	..			R	2	1
	23	T	1	..	04	04	T	1	..
		R	1	..			R	1	..
	33	T	1	..		28	T	11	3
		U	1	..			R	11	3
83	00	T	5	..		31	T	2	..
		R	5	..			R	2	..

B-VIII PART A—PERSONS UNEMPLOYED AGED 15 AND ABOVE BY SEX, BROAD AGE GROUPS AND EDUCATIONAL LEVELS IN *URBAN AREAS ONLY*

Educational levels	Total unemployed			Seeking employment for the first time													
				Total		Age-groups											
						15-19		20-24		25-29		30-34		35+		Age not stated	
	P	M	F	M	F	M	F	M	F	M	F	M	F	M	F	M	F
1	2	3	4	5	6	7	8	9	10	11	12	13	14	15	16	17	18
CHIKMAGALUR DISTRICT																	
Total	**314**	**285**	**29**	**248**	**25**	**78**	**9**	**110**	**11**	**36**	**3**	**14**	**2**	**10**	..	..	..
Illiterate	33	33	..	25	..	9	..	7	..	6	..	2	..	1	..	..	..
Literate (without educational level)	107	105	2	89	1	27	..	38	..	17	..	2	1	4	..	..	..
Primary or Junior Basic	38	31	7	24	5	5	2	9	3	2	..	4	..	4	..	..	..
Matriculation or Higher Secondary	124	105	19	99	18	37	7	49	7	9	3	3	1	1	..	..	..
Technical diploma not equal to degree	6	6	..	6	..	..	..	4	..	1	..	..	..	..	..	..	..
Non-technical diploma not equal to degree	..	..	..	..	..	..	..	..	..	..	..	..	..	..	..	..	..
University degree or post-graduate degree other than technical degree	6	5	1	5	1	..	..	3	1	1	..	1	..	..	..	..	..
Technical degree or diploma equal to degree or post - graduate degree	..	..	..	..	..	..	..	..	..	..	..	..	..	..	..	..	..
Engineering	..	..	..	..	..	..	..	..	..	..	..	..	..	..	..	..	..
Medicine	..	..	..	..	..	..	..	..	..	..	..	..	..	..	..	..	..
Agriculture	..	..	..	..	..	..	..	..	..	..	..	..	..	..	..	..	..
Veterinary and dairying	..	..	..	..	..	..	..	..	..	..	..	..	..	..	..	..	..
Technology	..	..	..	..	..	..	..	..	..	..	..	..	..	..	..	..	..
Teaching	..	..	..	..	..	..	..	..	..	..	..	..	..	..	..	..	..
Others	..	..	..	..	..	..	..	..	..	..	..	..	..	..	..	..	..

B-VIII PART A—PERSONS UNEMPLOYED AGED 15 AND ABOVE BY SEX, BROAD AGE GROUPS AND EDUCATIONAL LEVELS IN *URBAN AREAS ONLY*

Persons employed before but now out of employment and seeking work

Educational levels	Age-groups															
	Total		15-19		20-24		25-34		35–44		45–59		60+		Age not stated	
	M	F	M	F	M	F	M	F	M	F	M	F	M	F	M	F
	19	20	21	22	23	24	25	26	27	28	29	30	31	32	33	34
CHIKMAGALUR DISTRICT																
Total	**37**	**4**	**1**	..	**9**	**1**	**13**	**3**	**3**	..	**11**	..	..	..	..	..
Illiterate	8	..	..	..	1	..	3	..	..	..	4	..	..	..	..	..
Literate (without educational level)	16	1	1	..	3	..	5	1	2	..	5	..	..	..	..	..
Primary or Junior Basic	7	2	..	..	3	..	3	2	..	..	1	..	..	..	..	..
Matriculation or Higher Secondary	6	1	..	..	2	1	2	..	1	..	1	..	..	..	..	..
Technical diploma not equal to degree	..	..	..	..	..	..	..	..	..	..	..	..	..	..	..	..
Non-technical diploma not equal to degree	..	..	..	..	..	..	..	..	..	..	..	..	..	..	..	..
University degree or post-graduate degree other than technical degree	..	..	..	..	..	..	..	..	..	..	..	..	..	..	..	..
Technical degree or diploma equal to degree or post-graduate degree	..	..	..	..	..	..	..	..	..	..	..	..	..	..	..	..
Engineering	..	..	..	..	..	..	..	..	..	..	..	..	..	..	..	..
Medicine	..	..	..	..	..	..	..	..	..	..	..	..	..	..	..	..
Agriculture	..	..	..	..	..	..	..	..	..	..	..	..	..	..	..	..
Veterinary and dairying	..	..	..	..	..	..	..	..	..	..	..	..	..	..	..	..
Technology	..	..	..	..	..	..	..	..	..	..	..	..	..	..	..	..
Teaching	..	..	..	..	..	..	..	..	..	..	..	..	..	..	..	..
Others	..	..	..	..	..	..	..	..	..	..	..	..	..	..	..	..

B-VIII PART B—PERSONS UNEMPLOYED AGED 15 AND ABOVE BY SEX AND EDUCATIONAL LEVELS IN *RURAL AREAS ONLY*

Rural unemployeds by educational levels

District/Taluk	Total unemployed			Illiterate			Literate (without educational level)			Primary or Junior Basic			Matriculation and above		
	Persons	Males	Females	Persons	Males	Females	Persons	Males	Females	Persons	Males	Females	Persons	Males	Females
1	2	3	4	5	6	7	2	3	70	77	72	73	74	75	76
Chikmagalur District	**164**	**150**	**14**	**45**	**32**	**13**	**50**	**50**	..	**40**	**40**	..	**29**	**28**	**1**
Chikmagalur Taluk	46	46	..	15	15	..	16	16	..	13	13	..	2	2	..
Kadur Taluk	20	20	..	3	3	..	9	9	..	8	8	..	..	..	..
Koppa Taluk	33	33	..	5	5	..	9	9	..	3	3	..	16	16	..
Mudigere Taluk	44	42	2	5	4	1	16	16	..	16	16	..	7	6	1
Narasimharajapura	..	..	..	..	..	..	..	..	..	..	..	..	..	..	..
Sringeri Taluk	4	4	..	..	..	..	..	..	..	..	..	..	..	4	4
Tarikere Taluk	17	5	12	17	5	12	..	..	..	..	..	..	..	..	..

B-IX—PERSONS NOT AT WORK CLASSIFIED BY SEX,

District/Taluk	Total Rural Urban	Age-group	Total non-working population			Full time students		Household duties	
			Persons	Males	Females	Males	Females	Males	Females
1	2	3	4	5	6	7	8	9	10
CHIKMAGALUR DISTRICT	**T**	**Total**	**312,708**	**126,280**	**186,428**	**40,461**	**22,476**	**234**	**70,114**
		0–14	**233,636**	**114,587**	**119,049**	**35,860**	**21,766**	**121**	**13,155**
		15–34	**46,078**	**6,901**	**39,177**	**4,571**	**710**	**85**	**37,196**
		35–59	**19,942**	**1,354**	**18,488**	**4**	..	**28**	**16,310**
		60+	**12,944**	**3,280**	**9,664**	**1**	..	..	**3,439**
		Age not stated	**108**	**58**	**50**	**25**	..	..	**14**
	R	**Total**	**254,196**	**104,228**	**149,968**	**30,457**	**15,603**	..	**52,764**
		0–14	**197,071**	**96,564**	**100,507**	**28,051**	**15,405**	..	**11,440**
		15–34	**31,814**	**3,985**	**27,829**	**2,379**	**198**	..	**26,733**
		35–59	**14,593**	**1,027**	**13,566**	**3**	..	..	**11,848**
		60+	**10,621**	**2,600**	**8,021**	**1**	..	..	**2,729**
		Age not stated	**97**	**52**	**45**	**23**	..	..	**14**
	U	**Total**	**58,512**	**22,052**	**36,460**	**10,004**	**6,873**	**234**	**17,350**
		0–14	**36,565**	**18,023**	**18,542**	**7,809**	**6,301**	**121**	**1,715**
		15–34	**14,264**	**2,916**	**11,348**	**2,192**	**512**	**85**	**10,463**
		35–59	**5,349**	**427**	**4,922**	**1**	..	**28**	**4,461**
		60+	**2,323**	**680**	**1,643**	..	..	..	**711**
		Age not stated	**11**	**6**	**5**	**2**	..	..	..
1. Chikmagalur Taluk . .	**R**	**Total**	**54,597**	**22,395**	**32,202**	**6,405**	**3,940**	..	**11,45**
		0–14	42,212	20,712	21,500	5,910	3,887	..	2,381
		15–34	6,845	855	5,990	491	53	..	5,773
		35–59	3,223	267	2,956	3	..	..	2,621
		60+	2,306	551	1,755	1	..	..	681
		Age not stated	11	10	1	..	..	..	..
2. Kadur Taluk . .	**R**	**Total**	**66,508**	**26,424**	**40,084**	**8,580**	**3,358**	..	**15,827**
		0–14	50,749	24,434	26,315	8,012	3,335	..	4,300
		15–34	8,621	877	7,744	566	23	..	7,529
		35–59	3,866	230	3,636	..	..	..	3,240
		60+	3,254	875	2,379	..	..	..	752
		Age not stated	18	8	10	2	..	..	6
3. Koppa Taluk . .	**R**	**Total**	**28,910**	**12,577**	**16,333**	**3,742**	**2,192**	..	**4,446**
		0–14	23,338	11,645	11,693	3,409	2,154	..	615
		15–34	3,278	616	2,662	333	38	..	2,498
		35–49	1,451	117	1,334	..	..	..	1,092
		60+	827	187	640	..	..	..	241
		Age not stated	16	12	4	..	..	..	..
4. Mudigere Taluk . .	**R**	**Total**	**33,654**	**14,244**	**19,410**	**2,751**	**1,907**	..	**5,776**
		0–14	26,720	13,314	13,406	2,503	1,862	..	951
		15–34	3,686	480	3,206	248	45	..	2,980
		35–59	1,889	140	1,749	..	..	..	1,440
		60+	1,359	310	1,049	..	..	..	405
		Age not stated	..	..	..	..	..	..	..

-GROUPS AND TYPE OF ACTIVITY

nts, nd d	Retirtd, rentier or Independent means		Beggers, Vagrants, etc.		Inmates of penal, mental cnd charitable Institutions		Persons seeking employment for the first time		Persons employed before but now out of omployment and seeking work		T R U
emales	Males	Females	Males	Vemales	Males	Females	Males	Females	Males	Females	
12	13	14	15	16	17	18	19	20	21	22	
93,197	436	102	651	336	135	158	390	39	64	6	T
84,052	..	..	67	52	70	12	19	..	..	2	
1,088	15	2	176	81	50	61	351	35	41	4	
1,972	108	28	268	108	14	66	18	4	22	..	
6,042	**314**	**69**	**140**	**95**	**1**	**19**	**2**	..	**1**	..	
33	..	**3**	..	..	..	..	..	..	..	..	
81,217	**155**	**87**	**373**	**282**	**47**	1	**131**	**13**		..	R
73,637	..	..	**34**	**25**	**1**	..	**8**	..		..	
808	**7**	**2**	**121**	**78**	**39**	..	**113**	**10**	**18**	..	
1,592	**33**	**13**	**140**	**108**	**7**	..	**8**	**4**	**8**	..	
5,152	**115**	**69**	**78**	**71**	..	**1**	**2**	..	**1**	..	
28	..	**3**	..	..	..	..	..	..	..	..	
11,980	**281**	**15**	**278**	**54**	**88**	**157**	**259**	**25**	**37**	**6**	R
10,425	..	..	**33**	**27**	**69**	**12**	**11**	..	..	**2**	
280	**7**	..	**55**	**3**	**11**	**61**	**238**	**25**	**23**	**4**	
380	**75**	**15**	**128**	..	**7**	**66**	**10**	..	**14**	..	
890	**199**	..	**62**	**24**	**1**	**18**	..	..	..	..	
5	..	..	..	..	..	..	..	..	..	..	
16,692	**31**	**23**	**129**	**91**	..	..	..	**38**	..	**6**	R
15,228	..	..	16	4	..	..	3	..	..	..	
134	1	1	39	29	..	32	..	..	..	2	
305	11	..	42	30	..	..	3	..	..	4	
1,024	19	22	32	28	..	..	..	..	..	..	
1	..	..	..	..	..	..	..	..	..	..	
20,823	**39**	**14**	**92**	**62**	..	**26**	..	..	..	**4**	R
18,678	..	..	9	2	..	..	..	..	..	..	
176	..	..	33	16	..	..	25	..	..	4	
368	8	2	32	26	..	..	1	..	..	..	
1.597	31	12	18	18	..	..	..	..	..	..	
4	..	..	..	..	..	..	..	..	..	..	
9,653	**15**	**15**	**33**	**27**	..	..	**27**	..	**6**	..	R
8,919	..	..	..	5	..	..	..	..	..	..	
120	2	..	12	6	..	24	..	..	..	5	
224	4	2	15	16	..	..	..	..	2	1	
389	9	10	6	..	..	..	1	..	..	..	
1	..	..	..	3	..	..	..	..	..	..	
11,691	**20**	**10**	**31**	**24**	..	..	**31**	2	..	**11**	R
10,592	..	..	4	1	..	..	5	..	..	..	
170	1	..	6	9	..	..	25	2	..	**7**	
299	3	2	13	8	..	..	1	..	..	**3**	
630	16	8	8	6	..	..	..	..	..	**1**	

B-IX—PERSONS NOT AT WORK CLASSIFIED BY SEX,

District/Taluk	Total Rural Urban	Age - group	Total non-working population			Full time students		Household duties	
			Persons	Males	Females	Males	Females	Males	Females
1	2	3	4	5	6	7	8	9	10
5. Narasimharajapur Taluk	**R**	**Total**	**14,265**	**6,074**	**8,191**	**1,605**	**923**	..	**2,250**
		0-14	11,523	5,660	5,863	1,471	909	..	350
		15-34	1,591	246	1,345	132	14	..	1,283
		35-59	693	61	632	..	..	..	571
		60+	456	105	351	..	..	..	46
		Age not stated	2	2	..	2	..	..	..
6. Sringeri Taluk	**R**	**Total**	**6,230**	**2,581**	**3,649**	**961**	**490**	..	**1,365**
		0-14	4,664	2,353	2,311	861	482	..	236
		15-34	914	153	761	100	8	..	725
		35-59	421	26	395	..	..	..	340
		60+	231	49	182	..	..	..	64
		Age not stated	..	..	..	..	..	..	..
7. Tarikere Taluk	**R**	**Total**	**50,032**	**19,933**	**30,099**	**6,413**	**2,793**	..	**11,644**
		0-14	37,865	18,446	19,419	5,885	2,776	..	2,607
		15-34	6,879	758	6,121	501	17	..	5,945
		35-59	3,050	186	2,864	..	..	..	2,545
		60+	2,188	523	1,665	..	..	..	539
		Age not stated	50	20	30	19	..	..	8

BROAD AGE-GROUPS AND TYPE OF ACTIVITY

Dependents, infants and disabled		Retired, rentier or independent means		Beggars Vagrants, etc.		Inmates of Penal, Mental and charitable Institutions		Persons seeking employment for the first time		Persons Employed before but now out of Employment and seeking work		T R U
Males	Females	Males	Females	Males	Females	Males	Females	Males	Females	Males	Females	
11	12	13	14	15	16	17	18	19	20	21	22	23
4,469	**5,010**	..	**1**	..	**7**	..	..	..	..	..	..	**R**
4,189	4,603	..	..	..	1	..	..	..	..	..	..	
114	47	..	..	..	1	..	..	..	..	..	..	
61	56	..	..	1	4	..	..	..	..	..	..	
105	304	..	..	..	1	..	..	..	..	..	..	
1,608	**1,789**	**4**	**2**	**3**	**3**	**1**	..	**4**	..	..	..	**R**
1,492	1,593	..	..	..	..	..	..	..	..	..	..	
46	25	..	..	2	3	1	..	4	..	..	..	
26	53	..	2	..	..	..	..	..	..	..	..	
44	118	4	..	1	..	..	..	..	..	..	..	
13,338	**15,559**	**46**	**22**	**85**	**68**	**46**	**1**	**5**	**12**	..	..	R
12,555	14,024	..	..	5	12	1	..	..	..	..	..	
176	136	3	1	29	14	38	..	3	8	..	..	
133	287	7	4	38	24	7	..	1	4	..	..	
473	1,090	36	17	13	18	1	..	..	..	..	..	
1	22	..	..	..	..	..	..	..	..	..	..	

B-X—SAMPLE HOUSEHOLDS (i) ENGAGED NEITHER IN CULTIVATION NOR HOUSEHOLD INDUSTRY (ii) ENGAGED EITHER IN CULTIVATION OR HOUSEHOLD INDUSTRY BUT NOT IN BOTH AND (iii) ENGAGED BOTH IN CULTIVATION AND HOUSEHOLD INDUSTRY FOR *ALL AREAS*

(Based on 20% Sample)

District/Taluk	Total Rural Urban	Total number of household	Households engaged neither in cultivation nor household industry	Households engaged in cultivation only	Households engaged in household industry only	Households engaged in both cultivation and household industry
1	2	3	4	5	6	7
CHIKMAGALUR DISTRICT	**T**	**22,453**	**10,803**	**10,140**	**509**	**1,001**
	R	**19,280**	**8,414**	**9,506**	**392**	**968**
	U	**3,173**	**2,389**	**634**	**117**	**33**
Chikmagalur Taluk	R	4,533	2,207	2,155	52	119
Kadur Taluk	R	4,512	665	3,369	136	342
Koppa Taluk	R	2,218	1,405	470	27	316
Mudigere Taluk	R	2,958	1,845	1,024	32	57
Narasimharajapura Taluk	R	1,060	604	414	16	26
Sringeri Taluk	R	365	134	212	9	9
Tarikere Taluk	R	3,635	1,554	1,862	120	99

B-XI—SAMPLE HOUSEHOLDS ENGAGED IN CULTIVATION CLASSIFIED BY INTEREST ON LAND AND SIZE OF LAND CULTIVATED IN RURAL AND URBAN AREAS SEPARATELY

(Based on 20% Sample)

Interest in land cultivated	No. of cultivating households	Households engaged in cultivation by size of land in acres										
		Less than 1	1.0-2.4	2.5-4.9	5.-7.4	7.5-9.9	10.0-12.4	12.5-14.9	15.0-29.9	30.0-49.9	50+	Unspecified
1	2	3	4	5	6	7	8	9	10	11	12	13
CHIKMAGALUR DISTRICT—RURAL												
Total	**10,474**	**171**	**1,403**	**2,665**	**2,402**	**1,194**	**1,001**	**370**	**1,007**	**193**	**67**	**1**
(1)	6,973	123	887	1,667	1,574	813	737	223	735	156	58	..
(2)	1,345	46	414	523	250	74	21	7	9	..	..	1
(3)	2,156	2	102	475	578	307	243	140	263	37	9	..
CHIKMAGALUR DISTRICT—URBAN												
Total	**667**	**21**	**127**	**189**	**115**	**58**	**53**	**16**	**52**	**20**	**16**	..
(1)	454	8	90	124	85	31	34	9	40	16	15	..
(2)	102	13	28	36	11	8	4	..	1	1	..	..
(3)	111	..	9	29	19	19	13	7	11	3	1	..

B-XI—SAMPLE HOUSEHOLDS ENGAGED IN CULTIVATION CLASSIFIED BY INTEREST ON LAND AND SIZE OF LAND CULTIVATED IN RURAL AND URBAN AREAS SEPARATELY—*concld.*

(Based on 20% Sample)

Interest in land cultivated	No. of cultivating households	Households engaged in cultivation by size of land in acres										
		Less than 1	1.0-2.4	2.5-4.9	5.0-7.4	7.5-9.9	10.0-12.4	12.5-14.9	15.0-29.9	30.0-49.9	50+	Unspecified
1	2	3	4	5	6	7	8	9	10	11	12	13
Chikmagalur Taluk—Rural												
Total	**2,274**	**68**	**424**	**686**	**469**	**221**	**141**	**76**	**133**	..	..	..
(1)	1,530	56	294	453	288	154	101	49	81	..	..	..
(2)	184	12	79	58	28	4	2	1	..	..	..	..
(3)	560	..	51	175	153	63	38	26	44	..	..	..
Kadur Taluk—Rural												
Total	**3,711**	**29**	**312**	**797**	**966**	**508**	**461**	**145**	**425**	**58**	**10**	..
(1)	3,079	28	292	693	780	413	379	103	336	46	9	..
(2)	64	1	16	24	20	2	1	..	..	..	..	..
(3)	568	..	4	80	166	93	81	42	89	12	1	..
Koppa Taluk—Rural												
Total	**786**	**20**	**139**	**281**	**150**	**67**	**48**	**21**	**42**	**13**	**5**	..
(1)	252	10	48	68	46	15	19	8	23	11	4	..
(2)	338	9	79	148	64	29	5	1	3	..	..	..
(3)	196	1	12	65	40	23	24	12	16	2	1	..
Mudigere Taluk—Rural												
Total	**1,081**	**33**	**234**	**268**	**217**	**84**	**60**	**82**	**95**	**33**	**24**	**1**
(8)	532	14	88	89	109	50	39	19	74	29	21	..
(2)	302	18	124	106	38	9	4	1	1	..	..	1
(3)	247	1	22	73	70	25	17	12	20	4	3	..
Narasimharajapura Taluk—Rural												
Total	**440**	**3**	**49**	**145**	**121**	**48**	**23**	**32**	**32**	**5**	**2**	..
(1)	162	2	14	48	51	16	11	1	14	4	1	..
(2)	202	1	33	89	51	22	3	2	1	..	..	..
(3)	76	..	2	8	19	10	9	9	17	1	1	..
Sringeri Taluk—Rural												
Total	**221**	**7**	**47**	**84**	**38**	**17**	**14**	**5**	**8**	**1**	..	..
(1)	29	2	6	12	6	..	1	1	1	..	..	..
(2)	100	5	35	42	10	5	2	1	..	..	..	..
(3)	92	..	6	30	22	12	11	3	7	1	..	..
Tarikere Taluk—Rural												
Total	**1,961**	**11**	**198**	**404**	**441**	**249**	**254**	**79**	**272**	**45**	**8**	..
(1)	1,389	11	145	304	294	165	187	42	198	36	7	..
(2)	155	..	48	56	39	3	4	1	4	..	..	..
(3)	417	..	5	44	108	81	63	36	70	9	1	..

Abbreviations for interest in land given under Column 1

(1)—Owned or held from Government, (2)—Held from private persons or institutions for payment in money, kind or share and (3)—Partly held from Government and partly from private persons for payment in money, kind or share.

B-XII—SAMPLE HOUSEHOLDS ENGAGED IN CULTIVATION ONLY FAMILY WORKERS AND HIRED WORKERS

(Based on

Size of land (class ranges in acre)	Total of Cultivating households			Cultivating households according to							
				1 Person				2 Persons			
		Family Workers				Family workers			Family workers		
	Households	Males	Females	Hired workers	Households	Males	Females	Households	Males	Females	Hired workers
1	2	3	4	5	5	7	8	9	10	11	12
											CHIKMAGALUR
All sizes	9,506	15,789	9,963	7,017	1,581	1,411	170	2,659	3,187	1,985	146
Less than 1	158	169	89	8	81	70	11	54	59	49	..
1.0—2.4	1,265	1,555	1,013	217	392	324	68	490	545	418	17
2.5—4.9	2,418	39,385	2,175	971	468	424	44	879	1,027	678	53
5.0—7.4	2,179	3,453	2,182	1,169	314	285	29	659	785	494	39
7.5—9.9	1,078	1,923	1,252	709	124	115	9	259	328	180	10
10.0—12.4	913	1,753	1,120	786	88	83	5	175	235	102	13
12.5—14.9	329	697	445	352	25	24	1	50	68	28	4
15.0—29.9	924	2,211	1,359	1,514	65	62	3	74	107	32	9
30.0—49.9	179	488	283	666	15	15	..	11	18	4	..
50+	62	153	45	630	9	9	..	7	18	..	1
Unspecified	1	2	..	..	..	..	..	1	2	..	..
											CHIKMAGALUR
All sizes	634	1,017	339	1,228	193	183	10	145	199	72	19
Less than 1	21	26	8	21	13	12	1	5	8	1	1
1.0—2.4	120	142	43	106	60	55	5	33	44	22	..
2.5—4.9	174	252	85	163	58	56	2	49	68	24	6
5.0—7.4	109	168	74	180	30	28	2	24	27	15	6
7.5—9.9	57	110	29	216	4	4	..	12	18	3	3
10.0—12.4	52	109	43	130	10	10	..	9	16	2	..
12.5—14.9	15	31	5	14	3	3	..	3	6	..	..
15.0—29.0	50	110	44	227	6	6	..	6	7	3	2
30.0—49.9	20	38	3	156	4	4	..	3	4	2	..
50+	16	31	5	15	5	5	..	1	1	..	1
Unspecified	..	..	..	..	..	..	..	..	..	..	..
											CHICKMAGALUR
All sizes	2,155	3,456	2,047	1,110	496	450	40	640	795	457	28
Less than 1	67	79	34	..	35	34	1	19	22	16	..
1.0—2.4	400	490	281	21	154	131	23	144	173	113	2
2.5—4.9	656	937	531	76	169	158	11	245	302	178	10
5.0—7.4	442	749	480	96	63	51	4	127	154	91	9
7.5—9.9	211	397	249	96	26	25	1	46	61	31	..
10.0—12.4	134	265	163	95	11	11	..	33	43	19	4
12.5—14.9	71	145	84	74	7	7	..	13	17	7	2
15.0—29.9	120	297	175	193	14	14	..	8	13	2	1
30.0—49.9	37	69	35	174	7	7	..	3	6	..	..
50+	17	28	15	285	4	4	..	2	4	..	..
Unspecified	..	..	..	..	..	..	..	..	..	..	..

CLASSIFIED BY SIZE OF LAND CULTIVATED AND NUMBER OF IN RURAL AND URBAN AREAS SEPARATELY—*contd.*

20% Sample)

number of persons engaged in cultivation

3.5 Persons				6-10 Persons				More than 10 Persons				
	Family workers				Family workers				Family workers			
House holds	Males	Females	Hired workers	House-holds	Males	Females	Hired workers	House holds	Males	Females	Hired Workers	Size of land (class ranges in acres)
13	14	15	16	17	18	19	20	21	22	23	24	1
DISTRICT—RURAL												
4,014	**7,893**	**5,189**	**1,978**	**1,022**	**2,841**	**2,168**	**2,208**	**230**	**657**	**451**	**2,685**	**All sizes**
23	**40**	**29**	**3**	..	..	..	..	..	..	..	..	**Less than 1**
360	**621**	**490**	**129**	**20**	**59**	**35**	**41**	**3**	**6**	**2**	**30**	**1.0— 2.4**
949	**1,654**	**1,240**	**497**	**107**	**249**	**191**	**254**	**15**	**31**	**22**	**167**	**2.5— 4.9**
1,021	**1,936**	**1,306**	**489**	**163**	**410**	**324**	**375**	**22**	**37**	**29**	**266**	**5.0— 7.4**
550	**1,084**	**753**	**256**	**126**	**360**	**275**	**230**	**19**	**35**	**35**	**213**	**7.5— 9.9**
470	**964**	**603**	**221**	**155**	**416**	**352**	**328**	**25**	**54**	**58**	**224**	**10.0—12.4**
166	**350**	**234**	**76**	**75**	**223**	**158**	**135**	**13**	**32**	**24**	**137**	**12.5—14.9**
417	**908**	**486**	**255**	**295**	**868**	**669**	**625**	**73**	**266**	**169**	**625**	**15.0—29.9**
48	**107**	**41**	**44**	**63**	**196**	**137**	**154**	**42**	**152**	**101**	**468**	**30.0—49.9**
10	**27**	**7**	**8**	**18**	**60**	**27**	**66**	**18**	**44**	**11**	**555**	**50+**
..	..	..	..	..	..	..	..	..	..	..	..	**Unspecified**
DISTRICT—URBAN												
180	**384**	**138**	**151**	**65**	**155**	**72**	**214**	**51**	**96**	**47**	**844**	**All sizes**
2	**4**	**3**	..	..	..	..	..	**1**	**2**	**3**	**20**	**Less than 1**
17	**33**	**8**	**18**	**6**	**1**	**4**	**33**	**4**	**3**	**4**	**55**	**1.0— 2.4**
48	**98**	**42**	**29**	**13**	**23**	**14**	**54**	**6**	**7**	**3**	**74**	**2.5— 4.9**
36	**70**	**32**	**26**	**11**	**29**	**20**	**24**	**8**	**14**	**5**	**124**	**5.0— 7.4**
25	**53**	**17**	**26**	**8**	**21**	**2**	**29**	**8**	**14**	**7**	**158**	**7.5— 9.9**
18	**39**	**18**	**18**	**10**	**30**	**18**	**25**	**5**	**14**	**5**	**87**	**10.0—12.4**
6	**14**	**3**	**6**	**3**	**8**	**2**	**8**	..	..	..	..	**12.5—14.9**
15	**35**	**10**	**19**	**10**	**28**	**12**	**25**	**13**	**34**	**19**	**181**	**15.0—29.9**
5	**15**	..	**5**	**2**	**7**	..	**6**	**6**	**8**	**1**	**145**	**30.0—49.9**
8	**23**	**5**	**4**	**2**	**2**	..	**10**	..	..	..	..	**50+**
..	..	..	..	..	..	..	..	..	..	..	..	**Unspecified**
TALUK—RURAL												
821	**1,608**	**1,090**	**265**	**171**	**518**	**421**	**272**	**33**	**85**	**39**	**545**	**All sizes**
3	23	17	..	..	..	..	..	..	..	..	..	Less than 1
99	175	138	19	3	11	7	..	..	..	..	..	1.0— 2.4
232	438	322	61	10	39	20	5	..	..	..	..	2.5— 4.9
215	425	288	48	37	111	97	39	..	..	..	..	5.0— 7.4
110	228	150	44	27	75	63	42	2	8	4	10	7.5— 9.9
62	129	71	37	25	72	64	40	3	10	9	14	10.0—12.4
35	77	48	18	13	41	29	19	3	3	..	35	12.5—14.9
45	96	42	32	42	129	112	80	11	45	19	80	15.0—29.9
8	14	10	6	11	30	20	38	8	12	5	130	30.0—49.9
2	3	4	..	3	10	9	9	6	7	2	276	50+
..	..	..	..	..	..	..	..	..	..	..	..	Unspecified

B-XII—SAMPLE HOUSEHOLDS ENGAGED IN CULTIVATION ONLY FAMILY WORKERS AND HIRED WORKERS

(Based on

Size of land (class ranges in acres)	Total of Cultivating households				Cultivating households according to						
					I Person			2 Persons			
		Family Workers			Family Workers			Family Workers			
	House-holds	Males	Females	Hired workers	House-holds	Males	Females	House-holds	Males	Females	Hired workers
1	2	3	4	5	6	7	8	9	10	11	12
											Kadur
All sizes	**3,369**	**5,839**	**3,948**	**1,835**	**476**	**403**	**73**	**948**	**1,153**	**709**	**34**
Less than 1	25	23	17	..	12	9	3	11	11	11	..
1.0—2.4	275	323	242	57	84	58	26	102	109	92	3
2.5—4.9	703	963	688	253	131	112	19	269	315	216	7
5.0—7.4	878	1,376	917	366	135	120	15	283	341	216	10
7.5—9.9	464	817	564	214	42	38	4	133	167	94	5
10.0—12.4	426	833	547	234	43	39	4	87	121	51	2
12.5—14.9	130	288	197	119	4	4	..	24	33	13	2
15.0—29.9	404	1,012	663	443	23	21	2	35	49	16	5
30.0—49.9	56	171	104	122	2	2	..	4	7	1	..
50+	8	33	9	27	..	..	..	..	..	..	..
Unspeccified	..	..	..	..	..	..	..	..	..	..	..
											Koppa
All sizes	**470**	**703**	**452**	**455**	**82**	**73**	**9**	**137**	**157**	**110**	**7**
Less than 1	14	13	11	2	5	3	2	7	8	6	..
1.0—2.4	104	135	94	13	24	23	1	49	49	45	4
2.5—4.1	191	270	182	127	26	23	3	53	63	40	3
5.0—7.4	85	140	92	70	13	11	2	20	25	15	..
7.5—9.9	25	44	28	28	7	6	1	2	3	1	..
10.0—12.4	20	36	21	52	4	4	..	2	2	2	..
12.5—14.9	7	16	6	31	..	..	..	1	2	..	..
15.0—29.9	15	31	11	80	2	2	..	1	2	..	..
30.0—49.9	5	5	4	16	1	1	..	1	1	1	..
50+	4	12	3	36	..	..	..	1	2	..	..
Unspecified	..	..	..	..	..	..	..	..	..	..	..
											Mudigere
All sizes	**1,024**	**1,617**	**846**	**912**	**211**	**200**	**11**	**322**	**380**	**238**	**26**
Less than 1	32	35	14	..	19	16	3	10	11	9	..
1.0—2.4	220	279	157	20	65	65	1	99	110	84	4
2.5—4.9	255	385	220	55	43	40	3	112	131	80	13
5.0—7.4	207	319	173	99	37	35	2	57	64	45	5
7.5—9.9	78	141	86	46	10	9	1	15	20	9	1
10.0—12.4	57	109	59	48	8	8	..	7	9	4	1
12.5—14.9	30	54	29	27	6	5	1	3	5	1	..
15.0—29.9	89	175	73	220	14	14	..	12	19	4	1
30.0—49.9	32	73	31	184	4	4	..	2	2	2	..
50+	23	45	4	213	5	5	..	4	7	..	1
Unspecified	1	2	..	..	..	..	..	1	2	..	..

CLASSIFIED BY SIZE OF LAND CULTIVATED AND NUMBER OF IN RURAL AND URBAN AREAS SEPARATELY—*contd.*

20% Sample)

number of persons engaged in cultivation

3-5 Persons				6-10 Persons				More than 10 Persons				
	Family workers				Family Workers				Family workers			
House-holds	Males	Females	Hired Workers	House-holds	Males	Females	Hired workers	House holds	Males	Females	Hired workers	Size of land (class ranges in acres)
13	14	15	16	17	18	19	20	21	22	23	24	1
Taluk—Rural												
1,521	**3,042**	**2,137**	**453**	**352**	**1,043**	**861**	**529**	**72**	**198**	**168**	**819**	**All sizes**
2	3	3	..	..	..	..	..	..	..	..	..	Less than 1
83	141	113	30	4	13	9	4	2	2	2	20	1.0— 2.4
266	456	379	103	32	72	68	71	5	8	6	72	2.5— 4.9
404	784	577	119	46	111	96	106	10	20	14	131	5.0— 7.4
240	482	350	67	42	120	103	59	7	10	13	83	7.5— 9.9
225	484	317	33	62	174	154	98	9	15	21	101	10.0—12.4
67	145	102	15	30	94	72	36	5	12	10	66	12.5—14.9
209	478	280	70	112	368	296	120	25	96	69	248	15.0—29.9
22	57	14	16	20	72	56	28	8	33	33	78	30.0—49.9
3	12	2	..	4	19	7	7	1	2	..	20	50+
..	..	..	..	..	..	..	..	..	..	..	..	Unspecified
Taluk—Rural												
186	**316**	**226**	**153**	**54**	**130**	**97**	**159**	**11**	**27**	**10**	**136**	**All sizes**
2	2	3	2	..	..	..	..	..	..	..	..	Less than 1
30	57	46	9	1	6	2	..	..	..	..	..	1.0— 2.4
102	162	122	89	9	21	14	25	1	2	3	10	2.5— 4.9
36	66	40	33	16	38	35	37	..	..	..	..	5.0— 7.4
8	16	10	7	8	19	16	21	..	..	..	..	7.5— 9.9
3	5	2	5	9	19	13	28	2	6	4	19	10.0—12.4
..	..	..	..	5	12	5	21	1	2	1	10	12.5—14.9
4	7	1	8	3	8	8	9	5	12	2	63	15.0—29.9
1	1	2	..	2	2	1	16	..	..	..	..	30.0—49.9
..	..	..	..	1	5	3	2	2	5	..	34	50+
..	..	..	..	..	..	..	..	..	..	..	..	Unspecified
Taluk—Rural												
383	**729**	**438**	**244**	**82**	**232**	**118**	**232**	**26**	**76**	**41**	**410**	**All sizes**
3	8	2	..	..	..	..	..	..	..	..	..	Less than 1
56	105	72	16	..	..	..	..	..	..	..	..	1.0— 2.4
91	182	118	31	8	25	16	9	1	7	3	2	2.5— 4.9
103	188	111	75	10	32	15	19	..	..	..	..	5.0— 7.4
45	86	59	26	7	23	11	16	1	3	6	3	7.5— 9.9
31	61	34	24	11	31	21	23	..	..	..	..	10.0—12.4
13	24	15	10	8	20	12	17	..	..	..	..	12.5—14.9
31	55	21	49	23	60	30	91		27	18	79	15.0—29.9
6	11	5	6	9	23	10	32	11	33	14	146	30.0—49.9
4	9	1	7	6	18	3	25	4	6	..	180	50+
..	..	..	..	..	..	..	..	..	..	..	..	Unspecified

B-XII—SAMPLE HOUSEHOLDS ENGAGED IN CULTIVATION ONLY FAMILY WORKERS AND HIRED WORKERS

(Based on

Size of land (class ranges in acres)	Total of Cultivating household				Cultivating households according to						
					1 Person			2 Persons			
		Family Workers				Family Workers			Family Workers		
	Households	Males	Females	Hired workers	Households	Males	Females	Households	Males	Females	Hired worker
1	2	3	4	5	6	7	8	9	10	11	12
Narasimharajapura											
All sizes	**414**	**632**	**420**	**360**	**70**	**64**	**6**	**130**	**143**	**110**	**7**
Less than 1	3	2	3	..	2	1	1	..	..	..	..
1.0—2.4	43	53	38	15	10	9	1	17	17	17	..
2.5—4.9	43	186	126	97	17	26	1	59	65	51	2
5.0—7.4	110	162	103	87	16	14	2	36	39	31	2
7.5—9.9	145	82	55	22	10	10	..	10	12	8	..
10.0—12.4	22	46	31	13	1	..	1	4	5	2	1
12.5—14.9	11	28	15	8	2	2	..	..	..	..	..
15.0—29.9	30	55	45	72	1	1	..	3	3	1	2
30.0—49.9	5	15	2	25	1	1	..	1	2	..	..
50+	2	3	2	21	..	..	..	..	..	..	..
Unspecified	..	..	..	..	..	..	..	..	..	..	..
Sringeri											
All sizes	**212**	**374**	**229**	**296**	**29**	**24**	**5**	**45**	**55**	**32**	**8**
Less than 1	7	9	5	..	1	1	..	5	6	4	..
1.0—2.4	41	49	41	11	11	7	4	15	15	14	1
2.5—4.9	83	124	73	82	12	12	..	17	21	11	2
5.0—7.4	38	73	29	53	4	3	1	6	10	2	..
7.5—9.9	16	38	23	29	1	1	..	1	2	..	..
10.0—12.4	13	37	28	38	..	..	..	1	1	1	..
12.5—14.9	5	15	13	14	..	..	..	..	..	..	..
15.0—29.9	8	26	13	49	..	..	..	..	..	..	..
30.0—49.9	1	3	4	20	..	..	..	..	..	..	..
50+	..	..	..	..	..	..	..	..	..	..	..
Unspecified	..	..	..	..	..	..	..	..	..	..	..
Tarikere											
All sizes	**1,862**	**3,168**	**2,021**	**2,049**	**223**	**197**	**26**	**437**	**504**	**329**	**41**
Less than 1	10	8	5	1	7	6	1	2	1	3	..
1.0—2.4	182	226	160	80	44	32	32	64	72	53	3
2.5—4.9	387	519	355	281	60	53	7	124	130	102	16
5.0—7.4	419	634	388	398	46	43	3	130	152	95	13
7.5—9.9	239	404	247	274	28	26	2	52	63	37	4
10.0—12.4	241	427	271	306	21	21	..	41	54	23	5
12.5—14.9	75	151	101	79	6	6	..	9	11	7	..
15.0—29.9	258	615	379	457	11	10	1	15	21	9	..
30.0—49.9	43	152	103	125	..	..	..	..	..	..	..
50+	8	32	12	48	..	..	..	..	..	..	..
Unspecified	..	..	..	..	..	..	..	..	..	..	..

CLASSIFIED BY SIZE OF LAND CULTIVATED AND NUMBER OF IN RURAL AND URBAN AREAS SEPARATELY—*concld.*

20% Sample)

number of persons engaged in cultivation

3-5 Persons				6-10 Persons				More than 10 Persons				
	Family workers				Family workers				Family workers			size of land
House-holds	Males	Females	Hired workers	House-holds	Males	Females	Hired workers	House-holds	Males	Females	Hired workers	(class ranges in acres)
13	14	15	16	17	18	19	20	21	22	23	24	8
Taluk-Rural												
166	305	216	80	34	93	68	86	14	27	20	187	**All sizes**
1	1	2	..	..	..	..	..	..	..	..	..	Less than 1
14	22	19	3	2	5	1	12	..	..	..	..	1.0— 2.4
48	78	61	28	4	12	7	7	5	5	6	60	2.5— 4.9
51	95	60	28	4	11	7	12	3	3	3	45	5.0— 7.4
19	40	29	4	5	18	14	3	1	2	4	15	7.5— 9.9
13	20	20	4	4	12	8	8	..	..	..	..	10.0—12.4
5	12	8	..	4	14	7	8	..	..	..	..	12.5—14.9
14	25	17	11	10	20	22	30	2	6	5	29	15.0—29.9
1	3	..	2	..	..	..	..	2	9	2	23	30.0—49.9
..	..	..	..	1	1	2	6	1	2	..	15	50+
..	..	..	..	..	..	..	..	..	..	..	..	Unspecified
Taluk-Rural												
93	156	99	102	33	91	54	108	12	48	39	88	**All sizes**
1	2	1	..	..	..	..	..	..	..	..	..	Less than 1
14	24	20	10	1	3	3	..	..	..	..	..	1.0— 2.4
48	79	50	55	4	5	8	14	7	7	4	11	2.5— 4.9
19	34	14	28	9	26	12	25	..	..	..	..	5.0— 7.4
6	10	10	4	8	25	13	25	..	..	..	..	7.5— 9.9
2	3	2	2	7	21	12	26	3	12	13	10	10.0—12.4
1	2	2	2	1	4	4	2	2	9	7	10	12.5—14.9
1	2	..	1	3	7	2	16	4	17	11	32	15.0—29.9
..	..	..	..	..	..	..	..	1	3	4	20	30.0—49.9
..	..	..	..	..	..	..	..	..	..	..	..	50+
..	..	..	..	..	..	..	..	..	..	..	..	Unspecified
Taluk-Rural												
844	1,537	983	681	296	734	495	822	62	196	134	505	**All sizes**
1	1	1	1	..	..	..	..	..	..	..	..	Less than 1
64	97	82	42	9	21	13	25	1	4	..	10	1.0—2.4
162	259	188	130	40	75	58	123	1	2	..	12	2.5—4.9
193	344	216	158	41	81	62	137	9	14	12	90	5.0—7.4
122	223	145	104	29	80	55	64	8	12	8	102	7.5—9.9
134	254	157	116	37	87	80	105	8	11	11	80	10.0—12.4
44	90	59	31	14	38	29	32	2	6	6	16	12.5—14.9
113	245	125	84	102	276.	199	279	17	63	45	94	15.0—29.9
10	21	10	14	21	69	50	40	12	62	43	71	30.0—49.9
1	3	..	1	3	7	3	17	4	22	9	30	50+
..	..	..	..	..	..	..	..	..	..	..	..	Unspecified

B-XIII—SAMPLE HOUSEHOLDS ENGAGED BOTH IN CULTIVATION AND HOUSEHOLD INDUSTRY SHOWING SIZE OF LAND CULTIVATED CLASSIFIED BY PRINCIPAL HOUSEHOLD INDUSTRY IN *RURAL* AND *URBAN* AREAS SEPARATELY

(Based on 20% Sample)

Code No. of I.S.I.C.	Household Industry (Division and Major Group only of I.S.I.C.)	Total number of households	Number of households by size in acres of land cultivated										
			Less than 1	1.0-2.4	2.5-4.9	5.0-7.4	7.5-9.9	10.0-12.4	12.5-14.9	15.0-29.9	30.0-49.9	50+	Un-specified
1	2	3	4	5	6	7	8	9	10	11	12	13	14
CHIKMAGALUR DISTRICT—RURAL													
All Divisions		**968**	**13**	**138**	**247**	**233**	**116**	**88**	**41**	**88**	**14**	**5**	..
*Division 0	Agriculture, Livestock, Forestry, Fishing and Hunting	199	..	14	37	40	23	28	16	33	4	4	..
Major Group 04	Livestock and Hunting	198	..	14	37	40	23	28	16	32	4	4	..
Division 1	Mining and Quarrying	2	..	..	..	..	1	1	..	..	..	..	..
Major Group 10	Mining and Quarrying	2	..	..	..	..	1	1	..	..	..	..	..
*Divisions 2 & 3	Manufacturing	767	13	124	210	183	92	59	25	50	10	1	..
Major Group 20	Foodstuffs	342	6	38	96	72	44	28	15	33	9	1	..
Major Group 28	Manufacture of Wood & Wooden Products	154	1	41	44	44	12	7	1	3	1	..	..
CHIKMAGALUR DISTRICT—URBAN													
All Divisions		**33**	..	**7**	**15**	**6**	**1**	**1**	**1**	2	..	..	..
Division 0	Agriculture, Livestock, Forestry, Fishing and Hunting	3	..	..	1	1	1	..	..	..	..		..
Major Group 04	Livestock and Hunting	3	..	..	1	1	1	..	..	..	..	..	..
*Division 2 & 3	Manufacturing	30	..	7	14	5	..	1	1	2	..	..	..
Major Group 20	Foodstuffs	3	..		1	1	..	..	..	..	..	..	..
27	Textile-Miscellaneous	8	..	..	4	2	..	..	..	2	..	..	..
28	Manufacture of Wood and Wooden Products	9	..	3	5	1	..	..	..	..	..	..	..
39	Miscellaneous Manufacturing Industries	4	..	1	1	1	..	..	1	..	..	..	..

APPENDIX TO TABLE B-XIII

Major groups of Household Industry less than 10% of the figures of respective divisions are shown in this Appendix.

The following abbreviations have been used :

Less than 1 acre	A	12.5 — 14.9 acres	G
1.0 — 2.4 acres	B	15.0 — 29.9 ,,	H
2.5 — 4.9 ,,	C	30.0 — 49.9 ,,	I
5.0 — 7.4 ,,	D	50+ ,,	J
7.5 — 9.9 ,,	E	Unspecified	K
10.0 — 12.4 ,,	F		

CHIKMAGALUR DISTRICT

RURAL

00(H-1); 21(C-1) F-2); 23(A-1, B-6, C-8, D-5, E-3, F-4, G-1, H-2); 24(B-2. C-2); 25(A-1, B-4, C-7, D-7, E-4, F-2, H-2); 26(B-1,D-1) 27(A-1, B-4, C-9, D-5, E-6, F-5, G-1, H-6); 31(A-1, B-7, C-12 D-13, E-9, F-3, G-1, H-1); 34(A-1, B-14, C-13, D-18, E-6, F-6, G-3, H-2) 36(A-1, B-4, C-11, D-8, E-3, F-2); 38(H-1) ; 39(B-3 C-7, D-10, E-5, G-3).

URBAN

23(C-1); 31(F-1); 34(C-2); 36(B-2).

B-XIV—SAMPLE HOUSEHOLDS ENGAGED ONLY IN HOUSEHOLD INDUSTRY CLASSIFIED BY PRINCIPAL HOUSEHOLD INDUSTRY IN *ALL AREAS*

(Based on 20% Sample)

PART A—Households classified by major groups of Principal Household Industry and number of persons engaged

Code No. of I.S.I C.	Household Industry (Division and Major Group only of I.S.I.C.)	Total Rural Urban	Total No. of House-holds	Households engaged in Household Industry according to the number of persons engaged				
				1 person	2 persons	3-5 persons	6-10 persons	More than 10 persons
1	2	3	4	5	6	7	8	9
		CHIKMAGALUR DISTRICT						
All Divisions		**T**	**509**	**225**	**166**	**99**	**17**	**2**
		R	**392**	**180**	**128**	**69**	**13**	**2**
		U	**117**	**45**	**38**	**30**	**4**	..
DIVISION 0	AGRICULTURE, LIVESTOCK, FORESTRY FISHING AND HUNTING.	T	32	19	10	2	1	..
		R	26	17	7	1	1	..
		U	6	2	3	1	..	..
Major Group 03	FISHING	T	3	2	1	..	..	..
		R	3	2	1	..	..	..
		U	..	..	..	..	..	..
Major Group 04	Livestock and Hunting	T	27	16	8	2	1	..
		R	21	14	5	1	1	..
		U	6	2	3	1	..	..
DIVISION 1	MINING AND QUARRYING	T	8	4	4	..	..	..
		R	8	4	4	..	..	..
		U	..	..	..	..	..	..
Major Group 10	Mining and Quarrying	T	8	4	4	..	..	..
		R	8	4	4	..	..	..
		U	..	..	..	..	..	..
DIVISION 2 & 3	MANUFACTURING	T	469	202	152	97	16	2
		R	358	159	117	68	12	2
		U	111	43	35	29	4	..
Major Group 27	Textile-Miscellaneous	T	69	34	20	14	1	..
		R	43	24	12	7	..	..
		U	26	10	8	7	1	..
Major Group 28	Manufacture of Wood and Wooden Products.	T	153	47	61	36	9	..
		R	126	41	49	27	9	..
		U	27	6	12	9	..	..
Major Group 34 & 35	Non-Metallic Mineral Products other than Petroleum and Coal.	T	67	25	25	15	1	1
		R	53	18	20	14	..	1
		U	14	7	5	1	1	..
Major Group 36	Basic Metals and their Products except machinery and transport equipment.	T	48	19	14	17	2	..
		R	40	16	11	12	1	..
		U	8	3	3	1	1	..
Major Group 38	Transport Equipment	T	52	33	11	8	..	..
		R	38	26	10	2	..	..
		U	14	7	1	6	..	..

APPENDIX TO TABLE B-XIV PART-A

Major groups of Household Industry having less than 10% of the figures of the respective division are shown in the Appendix

The following abbreviations are used :

1	person — A	6 – 10 persons –	D
2	persons – B	More than 10 persons –	E
3 - 5	persons – C	Unspecified –	F

CHIKMAGALUR DISTRICT

TOTAL

02(A-1, B-1) ; 20(A-11, B-5, C-4, D-1) ; (E-1); 21(B-1,C-1) ; 23(A-11, B-4,D-1) ; 24(A-2 C-1) ; 25(A-4,B-2,C-2) ; 26(A-4,B-1) ; 31(A-10,B-7 C-3) ; 33(B-1 D-1) ; 38(A-2).

RURAL

02(A-1,-B-1); 20(A-8,B-3.D-1, E-1) ; 23(A-5,B-4, D-1) ; 24(A-2, C-1) ; 25(A-4, B-2, C-2) ; 26(A-4, B--1) ; 31(A-10, B-5, C-3) ; 38(A-1,)

URBAN

20(A-3, B-2, C-4) ; 21(B-1, C-1) ; 23(A-6) ; 31(B-2) ; 33(B-1, D-1) ; 30(A-1).

B-XIV—SAMPLE HOUSEHOLDS ENGAGED ONLY IN HOUSEHOLD INDUSTRY CLASSIFIED BY PRINCIPAL HOUSEHOLD INDUSTRY IN *ALL AREAS*

(Based on 20% Sample)

PART B—Households classified by minor groups of Principal Household Industry—

Code No. of I.S.I.C.	Household Industry minor group (Description)	Number of Households		
		Total	Rural	Urban
1	2	3	4	5
	CHIKMAGALUR DISTRICT			
	All Industries . . .	**509**	**392**	**117**
023.1	Production of charcoal .	2	2	..
030	Production of fish by fishing in sea. . .	1	1	..
031	Production of fish by fishing in inland waters and ponds including fish farms and fish hatcheries. . . .	2	2	..
040.1	Rearing of goat for milk and animal power . .	2	2	..
040.2	Rearing of buffalo for milk and animal power .	2	..	2
040.5	Production and rearing of livestock mainly for milk and animal power n.e.c.	12	8	4
041.1	Sheep breeding and rearing	8	8	..
042.1	Rearing and production of pigs and goats (mainly for (slaughter) . .	1	1	..
043.2	Rearing and production of ducks, hens etc., and other small pigeons, parrots, peacock, maina, etc.	1	1	..
044.1	Bee keeping for production of honey and wax	1	1	..
107.3	Stone and slate quarrying	8	8	..
200.1	Production of flour by village chakkies, orflour mill by grinding flour mill by grinding wheat, maize, gram, etc. . . .	4	3	1
200.2	Hand pounding of rice by Dhekhi or ukhal .	1	1	..
202.1	Gur and khandsari making from sugarcane and palm	1	1	..
	CHIKMAGALUR DISTRICT—*contd.*			
203.3	Processing of cashew nut	3	2	1
205	Production of bread, biscuit, cake and other bakery products . .	5	..	5
207	Oil pressing ghani, kolhu or by small machines . .	4	4	..
209.2	Making of sweetmeats, laddu, peda, barphi, batasa, etc.	2	2	..
205.6	Making of dalmat, chanachur (Jor) garam, rewari, etc.	2	..	2
214.2	Production of aer ated water such as soda water, lemonade, etc. . .	1	..	1
218	Grinding of Coffee	1	..	1
231	Cotton spinning (by charkha and takali) ..	13	8	5
235	Cotton cloth weaving in handlooms ..	2	1	1
238.1	Making of fishing net ..	1	1	..
244.1	Making of rope and cordage, out of hemp ..	3	3	..
254	Weaving of woollen cloth in powerloom such as blankets, asanis, etc. ..	1	1	..
255	Weaving of woollen cloth in handloom such as blankets, rugs, pashmina, thulma gudma, etc. ..	7	7	..
262.3	Spinning ofsilk, other than in mills n.e.c. ..	4	4	..
263.2	Weaving of tussar by powerloom . . .	1	1	..
271.1	Making of hosiery goods such as banyans, socks, sweaters, mufflers, etc. .	1	..	1

B-XIV—SAMPLE HOUSEHOLDS ENGAGED ONLY IN HOUSEHOLD INDUSTRY CLASSIFIED BY PRINCIPAL HOUSEHOLD INDUSTRY IN *ALL AREAS*

(Based on 20% Sample)

PART B—Households classified by minor groups of Principal Household Industry

Code No. of I.S.I.C.	Household Industry minor group (Description)	Number of Households		
		Total	Rural	Urban
1	2	3	4	5
	CHIKMAGALUR DISTRICT—*contd.*			
273.2	Traditional garments .	66	41	25
274.3	Manufacture of other made up textile goods like matters quilt, razai, etc., n.e.c. . . .	1	1	..
278	Manufacture and repair of umbrellas . . .	1	1	..
280	Sawing, planning and milling of wood .	29	28	1
281	Manufacture of wooden furniture and fixtures .	3	..	3
282	Manufacture of structural wooden goods (includ-ing treated timber) such as beams, posts, doors, windows . .	1	1	..
283.1	Carpentry works concerned with repairs of agricultural implements (wood) .	26	21	5
288.3	Making of mats, hand fans and umbrellas from palm leaves . .	33	31	2
288.5	Making of baskets and broomsticks . . .	58	42	16
288.6	Making of donas (drone) and pattals (patravali) from leaves . . .	3	3	..
310.1	Flying, processing of hides and skins including taxi-dermy . .	1	1	..
311.1	Making of leather boots, sheos or chappals, (slippers, sandls) . .	19	17	2
335.2	Manufacture of Agarbathi .	1	..	1
336.1	Manufacture of soap and washing soda . .	1	..	1
342.2	Manufacture of lime . .	13	12	1
350	Making of earthenware such as pottery, etc. .	52	41	11
353.1	Making of glass bangles .	2	..	2
362	Manufacture of arms and weapons and their repair service. . .	1	1	..
365.1	Making of utensils of brass and bell metal .	4	2	2
367.3	Copper utensils . .	1	1	..
368.5	Plating and electroplating of metal n.e.c. including silverplating goldplating E.P.N.S., etc.	3	2	1
369.1	Manufacture of agricultural implements such as plough share, khurpi, kudal, etc..	37	33	4
369.4	Making and repairing of locks and trunks: . .	2	1	1
388	Repair of cycle and rickshaw . . .	2	1	1
392	Repairing and servicing of watches and clocks .	2	1	1
393.2	Goldsmithy . . .	44	33	11
395.2	Making of slate and slate pencil . . .	1	1	..
399.7	Making of garlands from flowers, campher, sandal-wood, shavings, seeds nda other materials, like beads, etc. . . .	3	2	1
399.9	Making and repairing of goods, n.e.c. . . .	2	1	1
	CHIKMAGALUR DISTRICT—*concld.*			

B-XV—SAMPLE HOUSEHOLDS ENGAGED BOTH IN CULTIVATION AND HOUSEHOLD

(Based on

Cultivating households

Size of land (class ranges in acres)	Total of cultivating households which are engaged in Household Industry				1 Person			2 Persons			
		Family workers				Family workers			Family workers		
	House-holds	Males	Females	Hired workers	House-holds	Males	Females	House-Holds	Males	Females	Hired workers
1	2	3	4	5	6	7	8	9	10	11	12
											CHIKMAGALUR
All sizes	**968**	**1,998**	**1,249**	**1,376**	**54**	**52**	**2**	**190**	**246**	**124**	**10**
Less than 1	**13**	**14**	**9**	**1**	**4**	**2**	**2**	**7**	**9**	**4**	**1**
1.0— 2.4	**138**	**203**	**138**	**47**	**13**	**13**	..	**53**	**62**	**42**	**2**
2.5— 4.9	**247**	**442**	**261**	**167**	**18**	**18**	..	**60**	**75**	**40**	**5**
5.0— 7.4	**223**	**419**	**276**	**207**	**12**	**12**	..	**44**	**62**	**26**	..
7.5— 9.9	**116**	**285**	**159**	**180**	**3**	**3**	..	**12**	**19**	**4**	**1**
10.0—12.4	**88**	**222**	**137**	**144**	..	..	..	**7**	**7**	**7**	..
12.5—14.9	**41**	**106**	**67**	**87**	..	..	..	**5**	**8**	**1**	**1**
15.0—29.9	**83**	**254**	**168**	**319**	**3**	**3**	..	**2**	**4**	..	..
30.0—49.9	**14**	**35**	**27**	**93**	**1**	**1**	..	..	..	..	..
50+	**5**	**18**	**7**	**131**	..	..	..	..	..	..	..
Unspecified	..	..	..	..	..	..	..	..	..	..	..
											CHIKMAGALUR
All sizes	**33**	**60**	**24**	**19**	**6**	**6**	..	**10**	**12**	**7**	**1**
Less than 1	..	..	..	..	..	..	..	..	..	..	..
1.0— 2.4	**7**	**9**	**2**	**7**	**2**	**2**	..	**3**	**3**	**2**	**1**
2.5— 4.9	**15**	**30**	**13**	**9**	**2**	**2**	..	**4**	**6**	**2**	..
5.0— 7.4	**6**	**6**	**5**	**1**	**2**	**2**	..	**2**	**2**	**2**	..
7.5— 9.9	**1**	**4**	**2**	..	..	..	..	..	..	..	..
10.0—12.4	**1**	**3**	**1**	..	..	..	..	..	..	..	..
12.5—14.9	**1**	**1**	**1**	..	..	..	..	**1**	**1**	**1**	..
15.0—29.9	**2**	**7**	..	**2**	..	..	..	..	..	..	..
30.0—49.9	..	..	..	..	..	..	..	..	..	..	..
50+	..	..	..	..	..	..	..	..	..	..	..
Unspecified	..	..	..	..	..	..	..	..	..	..	..
											Chikmagalur
All sizes	**119**	**248**	**159**	**125**	**10**	**10**	..	**33**	**43**	**23**	..
Less than 1	1	2	1	..	..	..	..	..	..	..	..
1.0— 2.4	24	35	26	..	3	3	..	10	12	8	..
2.5— 4.9	30	49	30	..	4	4	..	13	17	9	..
5.0— 7.4	27	57	38	..	3	3	..	9	12	6	..
7.5— 9.9	10	28	16	5	..	..	..	..	..	..	..
10.0—12.4	7	24	15	1	..	..	..	..	..	..	..
12.5—14.9	5	14	11	..	..	..	..	1	2	..	..
15.0—29.9	13	33	22	62	..	..	..	..	..	..	..
30.0—49.9	1	5	..	10	..	..	..	..	..	..	..
50+	1	1	..	47	..	..	..	..	..	..	..
Unspecified	..	..	..	..	..	..	..	..	..	..	..

INDUSTRY CLASSIFIED BY SIZE OF LAND IN RURAL AND URBAN AREAS SEPARATELY

20% Sample)

engaged in Household Industry

3–5 Persons				6–10 Persons				More than 10 Persons				
	Family workers				Family workers				Family workers			
House-holds	Males	Females	Hired workers	House-holds	Males	Females	Hired workers	House-holds	Males	Females	Hired workers	Sige of land (class ranges in acres)
13	14	15	16	17	18	19	20	21	22	23	24	1
DISTRICT—RURAL												
475	**958**	**600**	**265**	**193**	**539**	**372**	**468**	**56**	**203**	**151**	**633**	**All sizes**
2	3	3	..	..	..	..	..	..	..	..	..	Less than 1
68	120	90	35	4	8	6	10	..	..	..	..	1.0— 2.4
139	271	166	88	29	77	53	64	1	1	2	10	2.5— 4.9
125	245	179	58	36	86	62	98	6	14	9	51	5.0— 7.4
56	124	65	34	40	123	83	84	5	16	7	61	7.5— 9.9
40	98	44	22	38	105	73	110	3	12	13	12	10.0—12.4
15	30	16	10	16	47	35	36	5	21	15	40	12.5—14.9
27	64	30	16	26	75	53	57	25	108	85	246	15.0—29.9
3	3	7	2	3	10	5	9	7	21	15	82	30.0—49.9
..	..	..	..	1	8	2	..	4	10	5	131	50+
..	..	..	..	..	..	..	..	..	..	..	..	Unspecified
DISTRICT—URBAN												
12	**26**	**13**	**3**	**5**	**16**	**4**	**15**	..	..	..	..	**All sizes**
..	..	..	..	..	..	..	..	..	..	..	..	Less than 1
1	3	..	1	1	1	..	5	..	..	..	..	1.0— 2.4
7	15	9	1	2	7	2	8	..	..	..	..	2.5— 4.9
2	2	3	1	..	..	..	..	..	..	..	..	5.0— 7.4
..	..	..	..	1	4	2	..	..	..	..	..	7.5— 9.9
1	3	1	..	..	..	..	..	..	..	..	..	10.0—12.4
..	..	..	..	..	..	..	..	..	..	..	..	12.5—14.9
1	3	..	..	1	4	..	2	..	..	..	..	15.0—29.9
..	..	..	..	..	..	..	..	..	..	..	..	30.0—49.9
..	..	..	..	..	..	..	..	..	..	..	..	50+
..	..	..	..	..	..	..	..	..	..	..	..	Unspecified
TALUK—RURAL												
55	**124**	**82**	**6**	**15**	**57**	**47**	**2**	**6**	**14**	**7**	**117**	**All sizes**
1	2	1	..	..	..	..	..	..	..	..	..	Less than 1
11	20	18	..	..	..	..	..	..	..	..	..	1.0— 2.4
13	28	21	..	..	..	..	..	..	..	..	..	2.5— 4.9
12	31	19	..	2	6	7	..	1	5	6	..	5.0— 7.4
8	19	8	5	2	9	8	..	..	..	..	..	7.5— 9.9
4	12	5	1	3	12	10	..	..	..	..	..	10.0—12.4
2	4	3	..	2	8	8	..	..	..	..	..	12.5—14.9
4	8	7	..	6	22	14	2	3	3	1	60	15.0—29.9
..	..	..	..	..	..	..	..	1	5	..	10	30.0—49.9
..	..	..	..	..	..	..	..	1	1	..	47	50+
..	..	..	..	..	..	..	..	..	..	..	..	Unspecified

B-XV—SAMPLE HOUSEHOLDS ENGAGED BOTH IN CULTIVATION AND HOUSEHOLD

(Based on

Size of land (class ranges in acres)	Total of cultivating households which are engaged in Household Industry				Cultivating households						
					1 Persons			2 Persons			
		Family workers				Family workers			Family workers		
	Households	Males	Females	Hired workers	Households	Males	Females	Households	Males	Females	Hired workers
1	2	3	4	5	6	7	8	9	10	11	12
											Kadur
All sizes	**342**	**779**	**457**	**190**	**12**	**11**	**1**	**80**	**110**	**48**	**2**
Less than 1	4	5	1	..	2	1	1	2	4	..	..
1.0— 2.4	37	59	38	4	2	2	..	17	20	14	..
2.5— 4.9	94	194	114	25	3	3	..	27	36	16	2
5.0— 7.4	88	178	113	38	4	4	..	23	35	11	..
7.5— 9.9	44	112	55	32	1	1	..	5	7	3	..
10.0—12.4	35	89	54	26	..	..	..	4	4	4	..
12.5—14.1	17	43	20	17	..	..	..	2	4	..	..
15.0—29.9	21	79	50	38	..	..	..	..	..	..	..
30.0—49.9	2	9	9	..	..	..	..	..	..	..	..
50+	2	11	3	10	..	..	..	..	..	..	..
Unspecified	..	..	..	..	..	..	..	..	..	..	..
											Koppa
All sizes	**316**	**579**	**397**	**882**	**7**	**7**	..	**37**	**44**	**25**	**5**
Less than 1	6	6	6	..	1	1	..	4	4	4	..
1.0— 2.4	35	49	34	37	..	..	..	9	11	5	2
2.5— 4.9	90	142	92	132	3	3	..	16	14	9	3
5.0— 7.4	65	103	76	136	..	..	..	6	8	4	..
7.5— 9.9	42	102	64	119	1	1	..	2	4	..	..
10.0—12.4	28	60	33	107	..	..	..	3	3	3	..
12.5—14.9	14	38	32	57	..	..	..	..	..	..	..
15.0—29.9	27	62	39	170	2	2	..	..	..	..	..
30.0—49.9	8	14	17	75	..	..	..	..	..	..	..
50+	1	3	4	49	..	..	..	..	..	..	..
Unspecified	..	..	..	..	..	..	..	..	..	..	..
											Mudigere
All sizes	**57**	**97**	**44**	**62**	**11**	**11**	..	**18**	**25**	**10**	**1**
Less than 1	1	1	..	1	..	..	..	1	1	..	1
1.0— 2.4	14	17	8	3	4	4	..	7	9	5	..
2.5— 4.9	13	21	7	..	5	5	..	3	3	3	..
5.0— 7.4	10	17	9	4	1	1	..	2	3	1	..
7.5— 9.9	6	14	7	2	..	..	..	3	6	..	..
10.0—12.4	3	8	6	4	..	..	..	..	..	..	..
12.5—14.9	2	2	1	1	..	..	..	1	1	1	..
15.0—29.9	6	11	6	11	1	1	..	1	2	..	..
30.0—49.9	1	3	..	5	..	..	..	..	..	..	..
50+	1	3	..	25	..	..	..	..	..	..	..
Unspecified	..	..	..	..	..	..	..	..	..	..	..

INDUSTRY CLASSIFIED BY SIZE OF LAND IN RURAL AND URBAN AREAS SEPARATELY—*contd.*

20% Sample)

engaged in Household Industry

3–5 Persons				6–10 Persons				More than 10 Persons				
	Family workers				Family workers				Family workers			
House-holds	Males	Females	Hired workers	House-holds	Males	Females	Hired workers	House-holds	Males	Females	Hired workers	Size of land (class ranges in acres)
13	14	15	16	17	18	19	20	21	22	23	24	1
Taluk—Rural												
174	**390**	**235**	**24**	**65**	**216**	**134**	**102**	**11**	**52**	**39**	**62**	**All sizes**
..	..	..	..	..	..	..	..	..	..	..	..	Less than 1
16	32	21	..	2	5	3	4	..	..	..	..	1.0— 2.4
52	114	71	10	12	41	27	13	..	..	..	..	2.5— 4.9
47	98	74	1	12	36	25	22	2	5	3	15	5.0— 7.4
24	55	31	5	14	49	21	27	..	..	..	..	7.5— 9.9
19	49	21	4	12	36	29	22	..	..	..	..	10.0—12.4
7	16	8	3	5	20	11	4	1	3	1	10	12.5—14.9
8	25	6	1	7	21	16	10	6	33	28	27	15.0—29.9
1	1	3	..	..	..	..	..	1	8	6	..	30.0—49.9
..	..	..	..	1	8	2	..	1	3	1	10	50+
..	..	..	..	..	..	..	..	..	..	..	..	Unspecified
Taluk—Rural												
159	**254**	**176**	**199**	**82**	**182**	**128**	**291**	**31**	**92**	**68**	**387**	**All sizes**
1	1	2	..	..	..	..	..	..	..	..	..	Less than 1
25	37	28	31	1	1	1	4	..	..	..	..	1.0— 2.4
57	90	55	72	16	34	26	47	1	1	2	10	2.5— 4.9
43	70	58	48	13	21	14	52	3	4	..	36	5.0— 7.4
15	29	15	19	20	54	43	51	4	14	6	49	7.5— 9.9
6	8	4	13	16	37	13	82	3	12	13	12	10.0—12.4
3	5	3	4	7	15	15	23	4	18	14	30	12.5—14.9
7	12	7	10	8	16	12	31	10	32	20	129	15.0—29.9
2	2	4	2	1	4	4	1	5	8	9	72	30.0—49.9
..	..	..	..	..	..	..	..	1	3	4	49	50+
..	..	..	..	..	..	..	..	..	..	..	..	Unspecified
Taluk—Rural												
19	**37**	**17**	**13**	**8**	**21**	**17**	**23**	**1**	**3**	..	**25**	**All sizes**
..	..	..	..	..	..	..	..	..	..	..	..	Less than 1
3	4	3	3	..	..	..	..	..	..	..	..	1.0— 2.4
5	13	4	..	..	..	..	..	..	..	..	..	2.5— 4.9
7	13	8	4	..	..	..	..	..	..	..	..	5.0— 7.4
1	1	..	2	2	7	7	..	..	..	..	..	7.5— 9.9
1	2	..	2	2	6	6	2	..	..	..	..	10.—12.4
..	..	..	..	1	1	..	7	..	..	..	..	12.5—14.9
2	4	2	2	2	4	4	9	..	..	..	..	15.0—29.9
..	..	..	..	1	3	..	5	..	..	..	..	30.0—49.9
..	..	..	..	..	..	..	..	1	3	..	25	50+
.	..	..	..	..	..	..	..	..	..	..	..	Unspecified

B-XV—SAMPLE HOUSEHOLDS ENGAGED BOTH IN CULTIVATION AND HOUSEHOLD

(Based on

Size of land (class ranges in acres)	Total of cultivating households which are engaged in Household Industry				Cultivating households						
					1 Person			2 Persons			
		Family workers				Family workers			Family workers		
	Households	Males	Females	Hired workers	Households	Males	Females	Households	Males	Females	Hired workers
1	2	3	4	5	6	7	8	9	10	11	12
											NARASIMHARAJAPURA
All sizes	**26**	**50**	**42**	**26**	5	**5**	..	**5**	**5**	**4**	**1**
Less than 1	..	..	..	..	..	..	..	..	..	..	..
1.0— 2.4	6	8	7	..	2	2	..	2	2	2	..
2.5— 4.1	2	4	3	..	..	..	..	..	..	..	..
5.0— 7.4	11	20	16	4	2	2	..	2	2	2	..
7.5— 9.9	3	4	1	13	1	1	..	1	1	..	1
10.0—12.4	1	2	4	..	..	..	..	..	..	..	..
12.5—14.9	1	1	1	2	..	..	..	..	..	..	..
15.0—29.9	2	11	10	7	..	..	..	..	..	..	..
30.0—49.9	..	..	..	..	..	..	..	..	..	..	..
50+	..	..	..	..	..	..	..	..	..	..	..
Unspecified	..	..	..	..	..	..	..	..	..	..	..
											SRINGERI
All sizes	**9**	**17**	**13**	**2**	..	..	..	**3**	**3**	**3**	..
Less than 1	..	..	..	..	..	..	..	..	..	..	..
1.0— 2.4	6	11	10	2	..	..	..	2	2	2	..
2.5— 4.9	1	1	1	..	..	..	..	1	1	1	..
5.0— 7.4	..	..	..	..	..	..	..	..	..	..	..
7.5— 9.9	1	4	..	..	..	..	..	..	..	..	..
10.0—12.4	1	1	2	..	..	..	..	..	..	..	..
12.5—14.9	..	..	..	..	..	..	..	..	..	..	..
15.0—29.9	..	..	..	..	..	..	..	..	..	..	..
30.0—49.9	..	..	..	..	..	..	..	..	..	..	..
5+0	..	..	..	..	..	..	..	..	..	..	..
Unspecified	..	..	..	..	..	..	..	..	..	..	..
											TARIKERE
All sizes	**99**	**228**	**137**	**89**	**9**	**8**	**1**	**14**	**16**	**11**	**1**
Less than 1	1	..	1	..	1	..	1	..	..	..	..
1.0— 2.4	16	25	15	1	2	2	..	6	6	6	..
2.5— 4.9	17	31	14	10	3	3	..	3	4	2	..
5.0— 7.4	22	44	24	25	2	2	..	2	2	2	..
7.5— 9.9	10	21	16	9	..	..	..	1	1	1	..
10.0—12.4	13	38	23	6	..	..	..	..	..	..	..
12.5—14.9	4	8	2	4	..	..	..	1	1	..	1
15.0—29.9	14	58	41	31	..	..	..	1	2	..	..
30.0—49.9	2	4	1	3	1	1	..	..	..	..	..
50+	..	..	..	..	..	..	..	..	..	..	..
Unspecified	..	..	..	..	..	..	..	..	..	..	..

INDUSTRY CLASSIFIED BY SIZE OF LAND IN RURAL AND URABN AREAS SEPARATELY—*concld.*

20% Sample)

engaged in Household Industry

3–5 Persons				6–10 Persons				More than 10 Persons				
	Family Workers				Family workers				Family workers			
House-holds	Males	Females	Hired workers	House-holds	Males	Females	Hired workers	House-holds	Males	Females	Hired workers	Size of land (class ranges in acres)
13	14	15	16	17	18	19	20	21	22	23	24	1
TALUK—RURAL												
10	**18**	**17**	**3**	**4**	**11**	**11**	**4**	**2**	**11**	**10**	**18**	**All sizes**
..	..	..	..	..	..	..	..	..	..	..	..	Less than 1
2	4	5	..	..	..	..	..	..	..	..	..	1.0— 2.4
2	4	3	..	..	..	..	..	..	..	..	..	2.5— 4.9
4	7	7	..	3	9	7	4	..	..	..	..	5.0— 7.4
..	..	..	..	..	..	..	..	1	2	1	12	7.5— 9.9
..	..	..	..	1	2	4	..	..	..	..	..	10.0—12.4
1	1	1	2	..	..	..	..	..	..	..	..	12.5—14.9
1	2	1	1	..	..	..	..	1	9	9	6	15.0—29.9
..	..	..	..	..	..	..	..	..	..	..	..	30.0—49.9
..	..	..	..	..	..	..	..	..	..	..	..	50+
..	..	..	..	..	..	..	..	..	..	..	..	Unspecified
TALUK—RURAL												
5	**12**	**8**	..	**1**	**2**	**2**	**2**	..	..	..	..	**All sizes**
..	..	..	..	..	..	..	..	..	..	..	..	**Less than 1**
3	7	6	..	1	2	2	2	..	..	..	..	1.0— 2.4
..	..	..	..	..	..	..	..	..	..	..	..	2.5— 4.9
..	..	..	..	..	..	..	..	..	..	..	..	5.0— 7.4
..	..	..	..	..	..	..	..	..	..	..	..	7.5— 9.9
1	4	2	..	..	..	..	..	..	..	..	..	10.0—12.4
1	1	..	..	..	..	..	..	..	..	..	..	12.5—14.9
..	..	..	..	..	..	..	..	..	..	..	..	15.0—29.9
..	..	..	..	..	..	..	..	..	..	..	..	30.0—49.9
..	..	..	..	..	..	..	..	..	..	..	..	5o+
..	..	..	..	..	..	..	..	..	..	..	..	Unspecified
TALUK—RURAL												
53	**123**	**65**	**20**	**18**	**50**	**33**	**44**	**5**	**31**	**27**	**24**	**All sizer**
..	..	..	..	..	..	..	..	..	..	..	..	Less thanl
8	1	9	1	..	..	..	..	..	..	..	..	1.o— 2.4
10	22	12	6	1	2	..	4	..	..	..	..	2.5— 4.9
12	26	13	5	6	14	9	20	..	..	..	..	5.0— 7.4
7	16	11	3	2	4	4	6	..	..	..	..	7.5— 9.9
9	26	12	2	4	12	11	4	..	..	..	..	10.0—12.4
2	4	1	1	1	3	1	2	..	..	..	..	12.5—14.9
5	13	7	2	3	12	7	5	5	31	27	24	15.0—29.9
..	..	..	..	2	3	1	7	..	..	..	..	30.0—49.9
..	..	..	..	..	..	..	..	..	..	..	..	50+
..	..	..	..	..	..	..	..	..	..	..	..	Unspecified

B-XVI—SAMPLE PRINCIPAL HOUSEHOLD INDUSTRY CLASSIFIED BY PERIOD OF WORKING

(Based on

Code No.	Household Industry: Division and Major Group only	Total Rural Urban	Total: House-holds	Total: Family workers: Males	Total: Family workers: Females	Total: Hired workers	1 to 3 months: House-holds	1 to 3 months: Family workers: Males	1 to 3 months: Family workers: Females	1 to 3 months: Hired workers	4 to 6 months: House holds	4 to 6 months: Family workers: Males	4 to 6 months: Family workers: Females	4 to 6 months: Hired workers
1		3	4	5	6	7	8	9	10	11	12	13	14	15
														CHIKMAGALUR
All Divisions		**Total**	**1,510**	**2,728**	**1,541**	**1,493**	**465**	**871**	**583**	**939**	**310**	**530**	**311**	**204**
		(*a*)	**1,001**	**2,058**	**1,273**	**1,395**	**434**	**838**	**569**	**925**	**217**	**401**	**252**	**193**
		(*b*)	**509**	**670**	**268**	**98**	**31**	**38**	**14**	**14**	**93**	**129**	**59**	**11**
		Rural	**1,360**	**2,502**	**1,442**	**1,450**	**457**	**859**	**579**	**938**	**285**	**498**	**291**	**199**
		(*a*)	**968**	**1,998**	**1,249**	**1,376**	**430**	**825**	**565**	**919**	**210**	**392**	**246**	**192**
		(*b*)	**392**	**504**	**203**	**74**	**27**	**34**	**14**	**14**	**75**	**106**	**45**	**7**
		Urban	**150**	**226**	**89**	**43**	**8**	**12**	**4**	**6**	**25**	**32**	**20**	**5**
		(*a*)	**33**	**60**	**24**	**19**	**4**	**8**	**4**	**6**	**7**	**9**	**6**	**1**
		(*b*)	**117**	**166**	**65**	**24**	**4**	**4**	..	..	**18**	**23**	**14**	**4**
	*Division 0 Agriculture live-stock, forestry, fishing and hunting	Total	234	557	298	358	13	29	19	74	20	36	16	37
		(*a*)	202	521	286	353	13	29	19	74	17	33	14	37
		(*b*)	32	36	12	5	..	..	..	..	3	3	2	..
		Rural	225	541	289	358	13	29	19	74	19	36	15	37
		(*a*)	199	513	282	353	13	29	19	74	17	33	14	37
		(*b*)	26	28	7	5	..	..	..	..	2	3	1	..
		Urban	9	16	9	..	..	..	..	..	1	..	1	..
		(*a*)	3	8	4	..	..	..	..	..	..	..	..	..
		(*b*)	6	8	5	..	..	..	..	..	1	..	1	..
	Major Group 04 Livestock and Hunting	Total	228	545	291	353	12	23	13	69	19	34	16	37
		(*a*)	201	515	280	348	12	23	13	69	17	33	14	37
		(*b*)	27	30	11	5	..	..	..	..	2	1	2	..
		Rural	219	529	282	353	12	23	13	69	18	34	15	37
		(*a*)	198	507	276	348	12	23	13	69	17	33	14	37
		(*b*)	21	22	6	5	..	..	..	..	1	1	1	..
		Urban	9	16	9	..	..	..	..	..	1	..	1	..
		(*a*)	3	8	4	..	..	..	..	..	..	..	..	..
		(*b*)	6	8	5	..	..	..	..	..	1	..	1	..
	Division 1 Mining and Quarrying	Total	10	12	7	2	..	..	..	..	..	..	..	..
		(*a*)	2	3	4	2	..	..	..	..	..	..	..	..
		(*b*)	8	9	3	..	..	..	..	..	..	..	..	..
		Rural	10	12	7	2	..	..	..	..	..	..	..	..
		(*a*)	2	3	4	2	..	..	..	..	..	..	..	..
		(*b*)	8	9	3	..	..	..	..	..	..	..	..	..
		Urban	..	..	..	..	..	..	..	..	..	..	..	..
		(*a*)	..	..	..	..	..	..	..	..	..	..	..	..
		(*b*)	..	..	..	..	..	..	..	..	..	..	..	.

(*a*)—With Cultivation (*b*)—Without Cultivation

AND TOTAL NUMBER OF WORKERS ENGAGED IN HOUSEHOLD INDUSTRY IN *ALL AREAS*

20% Sample)

7 to 9 months				10 months to 1 year				Un-specified					Household Industry	
	Family workers				Family workers				Family workers					
House-holds	Males	Females	Hired workers	House-holds	Males	Females	Hired workers	House-holds	Males	Females	Hired workers	Total Rural Urban	Division and Major Group only	Code No.
16	17	18	19	20	21	22	23	24	25	26	27	28	2	1
DISTRICT														
80	**123**	**63**	**17**	**616**	**1,136**	**558**	**322**	**39**	**68**	**26**	**11**	**Total**	**All Divisions**	
36	**65**	**45**	**13**	**298**	**722**	**391**	**263**	**16**	**37**	**16**	**1**	(*a*)		
44	**58**	**18**	**4**	**318**	**414**	**167**	**59**	**23**	**31**	**10**	**10**	(*b*)		
70	**110**	**60**	**17**	**518**	**982**	**499**	**290**	**30**	**53**	**23**	**11**	Rural		
35	**63**	**45**	**13**	**279**	**686**	**377**	**251**	**14**	**32**	**16**	**1**	(*a*)		
35	**47**	**15**	**4**	**239**	**296**	**122**	**39**	**16**	**21**	**7**	**10**	(*b*)		
10	**13**	**3**	..	**98**	**154**	**59**	**32**	**9**	**15**	**3**	..	URBAN		
1	**2**	..	..	**19**	**36**	**14**	**12**	**2**	**5**	..	..	(*a*)		
9	**11**	**3**	..	**79**	**118**	**15**	**20**	**7**	**10**	**3**	..	(*b*)		
8	12	8	9	184	462	247	237	9	18	8	1	TOTAL	*DIVISION 0	
4	8	8	9	161	435	238	232	7	16	7	1	(*a*)	AGRICULTURE	
4	4	..	..	23	27	9	5	2	2	1	..	(*b*)	LIVESTOCK, FORESTRY, FISHING AND HUNTING	
8	12	8	9	177	447	240	237	8	17	7	1	RURAL		
4	8	8	9	158	427	234	232	7	16	7	1	(*a*)		
4	4	..	..	19	20	6	5	1	1	..	..	(*b*)		
..	..	..	..	7	15	7	..	1	1	1	..	URBAN		
..	..	..	..	3	8	4	..	..	..	..	..	(*a*)		
..	..	..	..	4	7	3	..	1	1	1	..	(*b*)		
5	9	8	9	183	461	246	237	9	18	8	1	Total	Major Group 04	
4	8	8	9	161	435	238	232	7	16	7	1	(*a*)	Livestock and	
1	1	..	..	22	26	8	5	2	2	1	..	(*b*)	Hunting	
5	9	8	9	176	446	239	237	8	17	7	1	Rural		
4	8	8	9	158	427	234	232	7	16	7	1	(*a*)		
1	1	..	..	18	19	5	5	1	1	..	..	(*b*)		
..	..	..	..	7	15	7	..	1	1	1	..	Urban		
..	..	..	..	3	8	4	..	..	..	..	..	(*a*)		
..	..	..	..	4	7	3	..	1	1	1	..	(*b*)		
1	..	1	..	6	9	3	2	3	3	3	..	Total	DIVISION 1	
..	..	..	..	1	2	2	2	1	1	2	..	(*a*)	MINING AND	
1	..	1	..	5	7	1	..	2	2	1	..	(*b*)	QUARRYING	
1	..	1	..	6	9	3	2	3	3	3	..	Rural		
..	..	..	..	1	2	2	2	1	1	2	..	(*a*)		
1	..	1	..	5	7	1	..	2	2	1	..	(*b*)		
..	..	..	..	..	..	..	..	..	..	..	..	Urban		
..	..	..	..	..	..	..	..	..	..	..	..	(*a*)		
..	..	..	..	..	..	..	..	..	..	..	..	(*b*)		

B-XVI—SAMPLE PRINCIPAL HOUSEHOLD INDUSTRY CLASSIFIED BY PERIOD OF WORKING

(Based on

Household Industry Code No.	Division and Major Group only	Total Rural Urban	Total				1 to 3 months				4 to 6 months			
			Household- holds	Family workers Males	Family workers Females	Hired workers	Household- holds	Family workers Males	Family workers Females	Hired workers	Household- holds	Family workers Males	Family workers Females	Hired workers
1	2	3	4	5	6	7	8	9	10	11	12	13	14	15
														CHIKMAGALUR
Major Group 10 Mining and Quarrying		Total	10	12	7	2	..	..	..	..	..	..	..	..
		(a)	2	3	4	2	..	..	..	..	..	..	..	..
		(b)	8	9	3	..	..	..	..	..	..	..	..	..
		Rural	10	12	7	2	..	..	..	..	..	..	..	..
		(a)	2	3	4	2	..	..	..	..	..	..	..	..
		(b)	8	9	3	..	..	..	..	..	..	..	..	..
		Urban	..	..	..	..	..	..	..	..	..	..	..	..
		(a)	..	..	..	..	..	..	..	..	..	..	..	..
		(b)	..	..	..	..	..	..	..	..	..	..	..	..
*Division 2 & 3 Manufacturing		Total	1,266	2,159	1,236	1,133	452	842	564	865	290	494	295	167
		(a)	797	1,534	983	1,040	421	804	550	851	200	368	238	156
		(b)	469	625	253	93	31	38	14	14	90	126	57	11
		Rural	1,125	1,949	1,156	1,090	444	830	560	859	266	462	276	162
		(a)	767	1,482	963	1,021	417	796	546	845	193	359	232	155
		(b)	358	467	193	69	27	34	14	14	73	103	44	7
		Urban	141	210	80	43	8	12	4	6	24	32	19	5
		(a)	30	52	20	19	4	8	4	6	7	9	6	1
		(b)	111	158	60	24	4	4	..	..	17	23	13	4
Major Group 20 Foodstuffs		Total	367	657	448	947	301	556	380	839	39	66	49	92
		(a)	345	631	439	927	299	554	380	834	37	64	47	92
		(b)	22	26	9	20	2	2	..	5	2	2	2	..
		Rural	355	643	440	937	300	555	380	834	37	64	47	92
		(a)	342	628	436	922	298	553	380	829	37	64	47	92
		(b)	13	15	4	15	2	2	..	5	..	..	..	..
		Urban	12	14	8	10	1	1	..	5	2	2	2	..
		(a)	3	3	3	5	1	1	..	5	..	..	..	..
		(b)	9	11	5	5	..	..	..	..	2	2	2	..
Major Group 28 Manufacture of Wood and Wooden Products		Total	316	523	315	32	81	155	103	11	107	181	106	8
		(a)	163	299	205	9	68	139	95	4	63	111	72	4
		(b)	153	224	110	23	13	16	8	7	44	70	34	4
		Rural	280	470	282	30	77	147	99	10	93	160	93	8
		(a)	154	283	194	7	65	132	91	3	60	106	69	4
		(b)	126	187	88	23	12	15	8	7	33	54	24	4
		Urban	36	53	33	2	4	8	4	1	14	21	13	..
		(a)	9	16	11	2	3	7	4	1	3	5	3	..
		(b)	27	37	22	..	1	1	..	..	11	16	10	..

AND TOTAL NUMBER OF WORKERS ENGAGED IN HOUSEHOLD INDUSTRY IN *ALL AREAS—contd.*

20% Sample)

7 to 9 months				10 months to 1 year				Unspecified					Household Industry	
	Family workers				Family workers				Family workers					
House-holds	Males	Females	Hired workers	House-holds	Males	Females	Hired workers	House-holds	Males	Females	Hired workers	Total Rural Urban	Division and Major Group only	Code No.
16	17	18	19	20	21	22	23	24	25	26	27	3	2	1
DISTRICT—*contd.*														
1	..	1	..	6	9	3	2	3	3	3	..	Total	Major Group 10	
..	..	..	..	1	2	2	2	1	1	2	..	(*a*)	Mining and	
1	..	1	..	5	7	1	..	2	2	1	..	(*b*)	Quarrying	
1	..	1	..	6	9	3	2	3	3	3	..	Rural		
..	..	..	..	1	2	2	2	1	1	2	..	(*a*)		
1	..	1	..	5	7	1	..	2	2	1	..	(*b*)		
..	..	..	..	..	..	..	..	..	..	..	..	Urban		
..	..	..	..	..	..	..	..	..	..	..	..	(*a*)		
..	..	..	..	..	..	..	..	..	..	..	..	(*b*)		
71	111	54	8	426	665	308	83	27	47	15	10	TOTAL	*DIVISION 2 & 3	
32	57	37	4	136	285	151	29	8	20	7	..	(*a*)	MANUFACTURING	
39	54	17	4	290	380	157	54	19	27	8	10	(*b*)		
61	98	51	8	335	526	256	19	19	33	13	10	RURAL		
31	55	37	4	120	257	141	17	6	15	7	..	(*a*)		
30	43	14	4	215	269	115	34	13	18	6	10	(*b*)		
10	13	3	..	91	139	52	32	8	14	2	..	URBAN		
1	2	..	..	16	28	10	12	2	5	..	..	(*a*)		
9	11	3	..	75	111	42	20	6	9	2	..	(*b*)		
5	6	6	..	21	25	13	6	1	4	..	10	Total	Major Group 20	
2	4	4	..	7	9	8	1	..	..	..	..	(*a*)	Foodstuffs	
3	2	2	..	14	16	5	5	1	4	..	10	(*b*)		
5	6	6	..	12	14	7	1	1	4	..	10	Rural		
2	4	4	..	5	7	5	1	..	..	..	..	(*a*)		
3	2	2	..	7	7	2	..	1	4	..	10	(*b*)		
..	..	..	..	9	11	6	5	..	..	..	..	Urban		
..	..	..	..	2	2	3	..	..	..	..	..	(*a*)		
..	..	..	..	7	9	3	5	..	..	..	..	(*b*)		
20	32	16	4	107	153	90	9	1	2	..	..	Total	Major Group 28	
9	12	11	..	22	35	27	1	1	2	..	..	(*a*)	Manufacture of	
11	20	5	4	85	118	63	8	..	..	..	..	(*b*)	Wood and Wooden Products	
18	29	15	4	91	132	75	8	1	2	..	..	Rural		
9	12	11	..	19	31	23	..	1	2	..	..	(*a*)		
9	17	4	4	72	101	52	8	..	..	..	..	(*b*)		
2	3	1	..	16	21	15	1	..	..	..	..	Urban		
..	..	..	..	3	4	4	1	..	..	..	..	(*a*)		
2	3	1	..	13	17	11	..	..	..	..	..	(*b*)		

B-XVI—SAMPLE PRINCIPAL HOUSEHOLD INDUSTRY CLASSIFIED BY PERIOD OF WORKING

(Based on

Code No.	Household Industry Division and Major Group only	Total Rural Urban	Total				1 to 3 months				4 to 6 months			
			House-holds	Family workers		Hired workers	House-holds	Family workers		Hired workers	House-holds	Family workers		Hired workers
				Males	Females			Males	Females			Males	Females	
1	2	3	4	5	6	7	8	9	10	11	12	13	14	15
														CHIKMAGALUR
Major Group 34 & 35		Total	132	202	112	36	16	25	14	1	35	51	34	11
Non-metallic		(*a*)	65	118	69	20	12	21	11	1	24	38	27	9
Mineral Products other than		(*b*)	67	84	43	16	4	4	3	..	11	13	7	2
Petroleum and		Rural	116	182	105	29	16	25	14	1	33	49	33	10
Coal		(*a*)	63	116	68	19	12	21	11	1	23	37	26	8
		(*b*)	53	66	37	10	4	4	3	..	10	12	7	2
		Urban	16	20	7	7	..	..	..	..	2	2	1	1
		(*a*)	2	2	1	1	..	..	..	..	1	1	1	1
		(*b*)	14	18	6	6	..	..	..	..	1	1	..	..

APPENDIX TO

Major groups of Household Industry having less than 10 percent

The following abbreviations have been used.

Abbreviation		Class range of period of working
A means	With cultivation	1 to 3 months
B means	,,	4 to 6 months
C means	;,	7 to 9 months
D means	,,	10 months to 1 year
X means	,,	Unspecified months

CHIKMAGALUR

TOTAL

00(A-1) ; 02(F-1, G-1) ; 03(G-2 H-1) ; 21(B-2, D-1, H-2) ; 24(A-1, B-3, E-2, F-1) : 5(A-10, B-7, C-2, D-8, F-5, H-3) ; 23(A-8,B-16, C-2, D-5, E-1, F-2, G-2, H-10, Y-1) ; 26(D-2, H-5) ; 27(A-2, B-9, C-6, D-23, X-5, E-1, F-4, G-5, H-54, Y-5) ; 31(A-7, B-20, C-4, D-17, E-1, F-8,

RURAL

00(A-1) ; 02(F-1, G-1) ; 03(G-2, H-1) ; 21(B-2, D-1) ; 24(A-1, B-3, E-2, F-1) ; 25(A-10, B-7, C-2, D-8, F-5, H-3) ; 23 (A-8, B-16, C-2, D-4, E-1, F-2, G-1, H-5, Y-1) ; 26(D-2, H-5) ; 27(A-2, B-8, C-5, D-19, X-3, F-3, G-3, H-34, Y-3) ; 31(A7, B-20, C-4, D-16, E-1, F-7, G-1,

URBAN

21(H-2) ; 23(D-1, G-1, H-5) ; 27(B-1, C-1, D-4, X-2, E-1, F-1, G-2, H-20, Y-2) ; 31(D-1, F-1, H-1) ; 33(H-2) ; 36(B-1, D-1, H-5, F-1, G 2

AND TOTAL NUMBER OF WORKERS ENGAGED IN HOUSEHOLD INDUSTRY IN *ALL AREAS*—*concld.*

20% Sample)

7 to 9 months				10 months to 1 year				Unspecified					Household Industry	
	Family workers				Family workers				Family workers					
House-holds	Males	Females	Hired Workers	House-holds	Males	Females	Hired workers	House-holds	Males	Females	Hired-workers	Total Rural Urban	Division and Major Group only	Code No.
16	17	18	19	20	21	22	23	24	25	26	27	3	2	1
DISTRICT—*concld.*														
9	11	5	..	66	108	55	24	6	7	4	..	Total	Major Group 34 & 35	
3	5	4	..	26	54	27	10	..	..	..	..	(*a*)	Non-metallic	
6	6	1	..	40	54	28	14	6	7	4	..	(*b*)	Mineral Products other than	
7	9	5	..	58	96	51	18	2	3	2	..	Rural	Petroleum and	
3	5	4	..	25	53	27	10	..	..	..	..	(*a*)	Coal	
4	4	1	..	33	43	24	8	2	3	2	..	(*b*)		
2	2	..	..	8	12	4	6	4	4	4	..	Urban		
..	..	..	..	1	1	..	..	..	..	..	..	(*a*)		
2	2	..	..	7	11	4	6	4	4	2	..	(*b*)		

TABLE B-XVI

of the figures of the respective division are given in this Appendix.

Abbreviation		Class range of period of working
E means	Without cultivation	1 to 3 months
F means	,,	4 to 6 months
G means	,,	7 to 9 months
H means	,,	10 months to 1 year
Y means	,,	Unspecified months

DISTRICT

G-1, H-9,Y-1,) ; 33(H-2) ; 36(A-5, B-11, C-2, D-11, X-2, E-4, F-7, G-7, H-27, Y-3) ; 38(D-1, F-1, H-1) ; 39(A-9, B-8, B-2, D-13, E-3, F-5, G-4) H-38, Y-2).

H-8, Y-1) ; 36(A-5, B-10, C-2, D-10, X-2, E-4, F-6, G-5, H-22, Y-3) ; 38(D-1, F-1) ; 39(A-9, B-7, C-2, D-10, E-1, F-5,G-4, H-26, Y-2) :

38(H-1) 39(B-1, D-3, E-2, H-12).

B-XVII—SAMPLE HOUSEHOLDS CLASSIFIED BY (i) NUMBER OF MALE AND FEMALE MEMBERS INDUSTRY, (b) IN HOUSEHOLD INDUSTRY ONLY AND (c) IN

(Based on

Total Rural Urban	Total No. of sample house-holds	Total sample household popu'ation			Size of Single member household			2–3 members		
		Persons	Males	Females	House-holds	Males	Females	House-holds	Males	Females
1	2	3	4	5	6	7	8	9	10	11
										CHIKMAGALUR
Total . .	**22,453**	**117,281**	**60,822**	**56,459**	**1,718**	**1,218**	**500**	**5,393**	**7,336**	**6,384**
All Rural . .	**19,280**	**100,058**	**51,809**	**48,249**	**1,453**	**1,036**	**417**	**4,688**	**6,400**	**5,563**
(i) Households engaged neither in cultivation nor household industry . .	8,414	33,042	17,345	15,697	1,176	842	334	2,825	3,829	3,270
(ii) Households engaged in household industry only .	392	1,772	934	838	34	27	7	111	144	112
(iii) Households engaged in cultivation only . .	10,474	65,244	33,530	31,714	243	167	76	1,752	2,407	2,181
Size of holding group										
Less than 1 acre . .	171	695	357	338	17	12	5	54	66	73
1.0— 2.4 acres . .	1,403	6,431	3,199	3,232	86	47	9	374	499	464
2.5— 4.9 „ . .	2,665	13,933	7,086	6,847	58	42	16	600	818	749
5.0— 7.4 „ . .	2,402	13,907	7,154	6,753	42	32	10	406	562	502
7.5— 9.9 „ . .	1,194	7,880	4,047	3,833	12	9	3	136	186	178
10.0—12.4 „ . .	1,001	7,134	3,688	3,446	7	5	2	95	147	111
12.5—14.9 „ . .	370	2,986	1,514	1,472	2	2	..	31	39	32
15.0—29.9 „ . .	1,007	9,513	5,024	4,489	14	13	1	48	68	63
30.0—49.9 „ . .	193	2,029	1,035	994	3	3	..	7	10	6
50+ „ . .	67	730	423	307	2	2	..	7	12	3
Unspecified . .	1	6	3	3	..	..	..	..	..	..
All Urban . .	**3,173**	**17,228**	**9,013**	**8,210**	**265**	**182**	**83**	**705**	**936**	**821**

BY SIZE OF HOUSEHOLDS AND (ii) ENGAGEMENT (a) NEITHER IN CULTIVATION NOR IN CULTIVATION SUB-CLASSIFIED BY SIZE OF LAND CULTIVATED

20% Sample)

sample households

4—6 members			7–9 members			10 members and over			Total Rural Urban
House-holds	Males	Females	House-holds	Males	Females	House-holds	Males	Females	
12	13	14	15	16	17	18	19	20	1
DISTRICT									
9,155	**23,051**	**21,997**	**4,257**	**16,945**	**16,010**	**1,930**	**12,272**	**11,568**	**Total**
7,968	**20,036**	**19,176**	**3,560**	**14,140**	**13,391**	**1,611**	**10,197**	**9,702**	**All Rural**
									(i) Households engaged neither in cultivation nor household industry.
3,376	8,327	7,870	826	3,211	3,072	211	1,136	1,151	
180	435	441	53	212	195	14	93	83	(ii) Households engaged in household industry only
4,412	11,271	10,865	2,681	10,717	10,124	1,386	8,968	8,468	(iii) Households engaged in cultivation.
									Size of holding group
81	196	191	16	63	57	3	20	12	Less than 1 acre
696	1,680	1,735	217	805	831	30	168	163	1.0— 2.4 acres
1,305	3,239	3,248	583	2,271	2,203	111	716	631	2.5— 5.9 „
1,136	2,963	2,754	632	2,492	2,399	186	1,105	1,088	5.0— 7.4 „
483	1 266	1,183	396	1,589	1,496	167	997	973	7.5— 9.9 „
366	968	916	336	1,370	1,270	117	1 198	1 147	10.0—12.4 „
99	246	268	138	584	518	106	643	654	12.5—14.9 „
200	563	465	308	1,317	1,136	437	3,063	2,824	15.0—29.9 „
36	116	84	41	166	162	106	740	742	30.0—49.9 „
9	31	18	14	60	52	35	318	234	50+
1	3	3	..	..	..	..	..	..	Unspecified
1,187	**3,015**	**2,821**	**697**	**2,805**	**2,619**	**319**	**2,075**	**1,866**	**All Urban**

C-I—COMPOSITION OF SAMPLE HOUSEHOLDS BY RELATIONSHIP TO HEAD OF FAMILY CLASSIFIED BY SIZE OF LAND CULTIVATED

(Based on 20% Sample)

Total Rural Urban	Total No. of sample households	Total sample household population			Composition of households										
					Heads of households		Spouses of Heads of households		Married relations			Never married, widowed and divorced or separated relations		Unrelated persons	
		Persons	Males	Females	Males	Females	Males	Females	Sons	Other Males	Other Females	Males	Females	Males	Females
1	2	3	4	5	6	7	8	9	10	11	12	13	14	15	16
CHIKMAGALUR DISTRICT															
Total	**22,453**	**117,281**	**60,822**	**56,459**	**20,424**	**2,029**	**40**	**16,583**	**2,444**	**2,379**	**5,489**	**33,198**	**31,909**	**2,337**	**449**
All Rural	**19,280**	**100,058**	**51,809**	**48,249**	**17,630**	**1,650**	**30**	**14,263**	**2,051**	**2,089**	**4,664**	**28,038**	**27,279**	**1,971**	**393**
(*a*)	8,414	33,042	17,345	15,697	7,484	930	14	5,615	276	485	834	8,397	8,116	689	202
(*b*)	392	1,772	934	838	361	31	1	272	27	23	62	481	472	41	1
(*c*)	10,474	65,244	33,530	31,714	9,785	689	15	8,376	1,748	1,581	3,768	19,160	18,691	1,241	190
Size of holding group															
Less than 1 acre	171	695	357	338	146	25	..	113	8	1	19	200	181	2	..
1.0— 2.4 acres	1,403	6,431	3,199	3,232	1,262	141	4	1,068	87	76	198	1,745	1,821	25	4
2.5— 4.9 ,,	2,665	13,933	7,086	6,847	2,480	185	4	2,119	222	200	517	4,066	4,003	114	23
5.0— 7.4 ,,	2,402	13,907	7,154	6,753	2,235	167	3	1,942	311	288	686	4,139	3,926	178	32
7.5— 9.9 ,,	1,194	7,880	4,047	3,833	1,119	75	1	962	262	161	501	2,362	2,269	142	26
10.0—12.4 ,,	1,001	7,134	3,688	3,446	949	52	1	810	254	197	502	2,142	2,059	145	23
12.5—14.9 ,,	370	2,986	1,514	1,472	361	9	..	324	100	97	216	874	913	82	10
15.0—29.9 ,,	1,007	9,513	5,024	4,489	981	26	..	834	396	407	857	2,812	2,720	428	52
30.0—49.9 ,,	193	2,029	1,035	994	186	7	1	154	81	120	203	615	620	32	10
50+ ,,	67	730	423	307	65	2	1	49	27	34	69	204	177	92	10
Unspecified	1	6	3	3	1	..	..	1	..	..	..	1	2	1	..
All Urban	**3,173**	**17,223**	**9,013**	**8,210**	**2,794**	**379**	**10**	**2,320**	**393**	**290**	**825**	**5,160**	**4,630**	**366**	**56**

Note—

(a) Households engaged neither in Cultivation nor Household Industry.
(b) Households engaged in Household Industry only.
(c) Households engaged in cultivation.

C–II—AGE AND MARITAL STATUS—*contd.*

Age group	T R U	Total Population			Marital Status: Never Married		Married		Widowed		Divorced or Separated		Unspecified status	
		Persons	Males	Females	Males	Females	Males	Females	Males	Females	Males	Females	Males	Females
1	2	3	4	5	6	7	8	9	10	11	12	13	14	15
CHIKMAGALUR DISTRICT														
All Ages	**T**	**597,305**	**313,795**	**283,510**	**184,589**	**138,528**	**117,298**	**112,971**	**11,021**	**30,964**	**639**	**890**	**248**	**157**
	R	**507,833**	**266,498**	**241,335**	**155,190**	**117,061**	**100,658**	**96,640**	**9,841**	**26,698**	**617**	**815**	**192**	**121**
	U	**89,472**	**47,297**	**42,175**	**29,399**	**21,467**	**16,640**	**16,331**	**1,180**	**4,266**	**22**	**75**	**56**	**36**
0—9	T	187,126	92,665	94,461	92,665	94,461	..	..	..	..	..	..	..	..
	R	160,364	79,353	81,011	79,353	81,011	..	..	..	..	..	..	..	..
	U	26,762	13,312	13,450	13,312	13,450	..	..	..	..	..	..	..	..
10—14	T	67,365	34,034	33,331	33,987	32,551	32	742	1	11	..	6	14	21
	R	55,891	28,131	27,760	28,086	27,083	31	642	1	11	..	5	13	19
	U	11,474	5,903	5,571	5,901	5,468	1	100	..	..	..	1	1	2
15—19	T	45,430	23,697	21,733	23,253	9,284	395	12,278	8	96	1	58	40	17
	R	37,245	19,260	17,985	18,882	7,368	344	10,469	7	83	1	35	26	10
	U	8,185	4,437	3,748	4,371	1,916	51	1,809	1	13	..	3	14	7
20—24	T	50,711	25,093	25,618	19,514	1,461	5,437	23,677	83	339	34	117	25	24
	R	42,414	20,763	21,651	16,005	1,007	4,639	20,213	69	305	31	104	19	22
	U	8,297	4,330	3,967	3,509	454	798	3,464	14	34	3	13	6	2
25—29	T	53,810	27,525	26,285	9,280	304	17,779	24,914	328	870	92	173	46	24
	R	46,155	23,523	22,632	7,774	216	15,323	21,486	302	758	89	152	35	20
	U	7,655	4,002	3,653	1,506	88	2,456	3,428	26	112	3	21	11	4
30—34	T	42,824	23,097	19,727	2,951	156	19,545	17,838	492	1,558	84	154	25	21
	R	36,714	19,763	16,951	2,559	111	16,660	15,329	442	1,347	83	144	19	20
	U	6,110	3,334	2,776	392	45	2,885	2,509	50	211	1	10	6	1
35—39	T	37,653	22,000	15,653	1,169	87	19,967	13,134	752	2,281	90	139	22	12
	R	32,510	18,998	13,512	997	73	17,203	11,294	692	2,009	87	125	19	11
	U	5,143	3,002	2,141	172	14	2,764	1,840	60	272	3	14	3	1
40—44	T	30,813	18,642	12,171	634	60	16,799	8,342	1,084	3,657	99	104	26	8
	R	26,451	16,043	10,408	544	48	14,405	7,037	975	3,217	94	100	25	6
	U	4,362	2,599	1,763	90	12	2,394	1,305	109	440	5	4	1	2
45—49	T	23,839	14,783	9,056	401	37	13,042	5,237	1,266	3,718	68	61	6	3
	R	20,594	12,821	7,773	358	31	11,245	4,464	1,148	3,220	67	56	3	2
	U	3,245	1,962	1,283	43	6	1,797	773	118	498	1	5	3	1
50—54	T	19,994	11,483	8,511	263	37	9,620	3,436	1,507	4,992	80	37	13	9
	R	17,188	9,952	7,236	212	34	8,289	2,875	1,365	4,289	75	35	11	3
	U	2,806	1,531	1,275	51	3	1,331	561	142	703	5	2	2	6
55—59	T	10,371	6,170	4,201	124	20	4,968	1,402	1,042	2,761	28	14	8	4
	R	8,893	5,309	3,584	113	18	4,243	1,191	921	2,358	27	13	5	4
	U	1,478	861	617	11	2	725	211	121	403	1	1	3	..
60—64	T	12,215	6,598	5,617	122	10	4,809	1,125	1,618	4,459	40	19	9	4
	R	10,468	5,691	4,777	104	8	4,113	945	1,429	3,806	40	18	5	..
	U	1,747	907	840	18	2	696	180	189	653	..	1	4	4
65—69	T	5,360	2,895	2,465	47	4	1,984	416	856	2,044	8	1	..	..
	R	4,573	2,496	2,077	38	3	1,700	329	750	1,744	8	1	..	..
	U	787	399	388	9	1	284	87	106	300	..	..	..	..
70+	T	9,514	4,934	4,580	100	15	2,843	384	1,975	4,170	13	6	3	5
	R	8,109	4,226	3,883	90	14	2,389	320	1,732	3,543	13	6	2	..
	U	1,405	708	697	10	1	454	64	243	627	..	..	1	5
Age not stated	T	280	179	101	79	41	78	46	9	8	2	1	11	5
	R	264	169	95	75	36	74	46	8	8	2	1	10	4
	U	16	10	6	4	5	4	..	1	..	..	..	1	1

C-II—AGE AND MARITAL STATUS—*contd.*

Age-group	Rural	Total Population Persons	Males	Females	Never Married Males	Females	Married Males	Females	Widowed Males	Females	Divorced or Separated Males	Females	Unspecified status Males	Females
1	2	3	4	5	6	7	8	9	10	11	12	13	14	15
Chikmagalur Taluk														
All ages	**R**	**112,095**	**58,662**	**53,433**	**33,835**	**25,805**	**22,365**	**21,233**	**2,189**	**6,146**	**157**	**204**	**66**	**45**
0— 4		17,981	8,954	9,027	8,954	9,027	..	..	..	..	..	..	..	..
5— 9		17,103	8,383	8,720	8,383	8,720	..	..	..	..	..	..	..	..
10—14		11,765	5,824	5,941	5,808	5,813	11	122	1	2	..	1	4	3
15—19		8,003	4,034	3,969	3,930	1,750	87	2,190	4	8	1	18	12	3
20—24		9,602	4,709	4,893	3,589	315	1,087	4,473	17	65	9	30	7	10
25—29		10,852	5,612	5,240	1,984	67	3,526	4,928	68	194	22	38	12	13
30—34		8,240	4,386	3,854	558	39	3,651	3,557	145	320	26	31	6	7
35—39		7,439	4,370	3,069	279	16	3,906	2,517	162	492	21	40	2	4
40—44		5,844	3,561	2,283	123	14	3,193	1,479	222	763	13	24	10	3
45—49		4,521	2,778	1,743	84	11	242	959	251	768	19	5	..	..
50—54		3,807	2,204	1,603	64	15	1,820	557	296	1,022	17	8	7	1
55—59		1,856	1,097	758	28	6	875	247	182	501	10	4	2	..
60—64		2,331	1,240	1,691	30	4	876	183	324	900	8	4	2	..
65—69		964	538	426	14	1	371	60	149	365	4	..	..	..
70+		1,742	938	804	43	6	527	53	362	744	6	1	..	..
Age not stated		46	34	12	14	1	14	8	3	2	1	..	2	1
Kadur Taluk														
All ages	**R**	**129,345**	**65,724**	**63,621**	**38,551**	**30,379**	**24,295**	**25,181**	**2,682**	**7,820**	**166**	**238**	**30**	**3**
0— 4		20,472	10,085	10,387	10,085	10,387	..	..	..	..	..	..	..	..
5— 9		20,349	9,872	10,477	9,872	10,477	..	..	..	..	..	..	..	..
10—14		16,075	8,159	7,916	8,156	7,713	3	201	..	1	..	..	..	1
15—19		9,800	5,083	4,717	4,977	1,547	106	3,140	..	19	..	11	..	..
20—24		10,001	4,749	5,252	3,359	165	1,367	4,968	14	89	6	30	3	..
25—29		10,455	5,138	5,317	1,268	23	3,759	5,019	81	225	24	50	6	..
30—34		8,721	4,460	4,261	346	14	4,008	3,782	84	419	17	46	5	..
35—39		7,622	4,118	3,504	159	13	3,753	2,905	182	556	18	30	6	..
40—44		6,541	3,634	2,907	113	15	3,215	1,910	272	948	310	34	4	..
45—49		5,219	2,951	2,268	74	6	2,559	1,343	300	903	18	16	..	..
50—54		4,661	2,484	2,177	54	8	2,048	954	362	1,204	17	10	3	1
55—59		2,432	1,367	1,065	25	4	1,063	377	269	678	10	6	..	..
60—64		3,016	1,588	1,428	26	..	1,174	321	368	1,103	19	4	1	..
65—69		1,368	711	657	9	1	491	130	210	526	1	..	..	..
70+		2,544	1,283	1,261	13	1	726	112	538	1,147	5	1	1	..
Age not stated		69	42	27	15	5	23	19	2	2	1	..	1	1
Koppa Taluk														
All ages	**R**	**59,400**	**32,350**	**27,050**	**18,594**	**13,591**	**12,610**	**10,808**	**1,036**	**2,555**	**68**	**72**	**42**	**24**
0— 4		9,737	4,870	4,867	4,870	4,867	..	..	..	..	..	..	..	..
5— 9		9,204	4,592	4,612	4,592	4,612	..	..	..	..	..	..	..	..
10—14		6,214	3,122	3,092	3,115	3,017	..	63	..	2	..	2	7	8
15—19		4,384	2,265	2,119	2,240	908	18	1,168	2	39	..	4	5	..
20—24		4,976	2,509	2,467	1,958	117	532	2,308	7	27	7	11	5	4
25—29		5,671	3,011	2,660	1,139	24	1,818	2,543	41	78	8	13	5	2
30—34		4,464	2,489	1,975	327	15	2,103	1,806	39	133	16	17	4	4
35—39		4,015	2,554	1,461	151	17	2,307	1,235	80	198	13	9	3	2
40—44		3,174	2,105	1,069	75	5	1,919	761	99	296	9	6	3	1
45—49		2,562	1,742	820	52	1	1,550	460	133	355	6	4	1	..
50—54		1,795	1,145	650	23	3	978	241	139	402	5	3	..	1
55—59		1,092	698	394	15	..	565	128	115	266	1	..	2	..
60—64		1,022	610	412	18	1	429	63	162	347	1	1	..	..
65—69		486	301	185	4	..	207	21	89	163	1	1	..	..
70+		574	313	261	2	1	180	11	129	248	1	1	1	..
Age not stated		30	24	6	13	3	4	..	1	1	..	..	6	2

C-II--AGE AND MARITAL STATUS—*contd.*

Age group	Rural	Total Population Persons	Males	Females	Marital Status: Never Married Males	Never Married Females	Married Males	Married Females	Widowed Males	Widowed Females	Divorced or separated Males	Divorced or separated Females	Unspecified status Males	Unspecified status Females
1	2	3	4	5	6	7	8	9	10	11	12	13	14	15
Mudigere Taluk														
All Ages	**R**	**71,450**	**38,954**	**32,496**	**22,730**	**16,069**	**14,792**	**13,106**	**1,288**	**3,157**	**101**	**142**	**43**	**22**
0— 4		11,391	5,728	5/663	5,728	5,663	..	..	..	..	..	..	..	..
5— 9		10,547	5,324	5,223	5,324	5,223	..	..	..	..	..	..	..	..
10—14		7,031	3,543	3,488	3,529	3,429	12	54	..	5	..	..	2	..
15—19		5,143	2,706	2,437	2,667	1,378	29	1,038	1	4	..	12	9	5
20—24		6,343	3,352	2,991	2,786	245	547	2,688	9	35	6	19	4	4
25—29		7,127	3,783	3,344	1,612	50	2103	3,180	40	86	18	25	10	3
30—34		5,421	3,037	2,384	569	24	2,401	2,206	55	132	9	19	3	3
35—39		4,845	2,933	1,912	213	15	2,610	1646	85	233	19	14	6	4
40—44		3,917	2,533	1,384	117	7	2,267	1,003	129	358	16	16	4	..
45—49		2,965	1,983	982	77	9	1,756	583	135	372	14	17	1	1
50—54		2,401	1,512	859	36	8	1,288	361	180	510	7	10	1	..
55—59		1,265	809	456	24	6	640	135	141	311	3	2	1	2
60—64		1,360	765	595	15	2	567	117	174	471	8	5	1	..
65—69		587	331	256	7	1	224	34	99	221	1	..	..	..
70+		1,079	596	483	19	5	338	57	239	419	..	2	..	..
Age not stated		28	19	9	7	4	10	4	1	..	..	1	1	..
Narasimharajapura Taluk														
All Ages	**R**	**28,304**	**15,210**	**13,094**	**9,037**	**6,680**	**5,670**	**5,306**	**460**	**1,080**	**43**	**28**	..	..
0— 4		5,000	2,438	2,562	2,438	2,562	..	..	..	..	..	..	..	..
5— 9		4,457	2,229	2,228	2,229	2,228	..	..	..	..	..	..	..	..
10—14		2,813	1,412	1,401	1,410	1,363	2	37	..	1	..	..	..	..
15—19		1,923	1,016	907	996	427	20	477	..	2	..	1	..	..
20—24		2,473	1,179	1,294	924	59	253	1,209	2	23	..	3	..	..
25—29		2,729	1,399	1,321	528	26	848	1,265	18	27	5	3	..	..
30—34		2,172	1,253	919	386	4	834	866	31	43	2	6	..	..
35—39		1,875	1,184	691	65	3	1,077	621	40	63	2	4	..	..
40—44		1,442	939	503	29	1	855	334	45	123	10	5	..	..
45—49		1,125	755	370	18	3	670	222	66	140	1	5	..	..
50—54		825	535	29	3	..	464	121	50	169	18	..	..	..
55—51		460	297	163	2	2	251	60	41	100	3	1	..	..
60—64		491	287	204	4	1	219	37	63	166	1	..	..	..
65—69		174	98	76	1	..	65	7	31	69	1	..	..	..
70+		350	185	165	2	1	110	10	73	154	..	..	..	..
Age not stateed		4	4	..	2	..	2	..	..	..	..	..	..	..
Sringeri Taluk														
All Ages	**R**	**11,437**	**6,235**	**5,202**	**3,634**	**2,629**	**2,389**	**2,028**	**207**	**541**	**5**	**4**	..	..
0— 4		1,900	960	940	960	940	..	..	..	..	..	..	..	..
5— 9		1,832	911	921	911	921	..	..	..	..	..	..	..	..
10—14		1,262	683	579	683	561	..	18	..	..	..	..	..	..
15—19		867	463	404	437	179	26	225	..	..	..	..	..	..
20—24		949	490	459	363	15	125	438	2	6	..	..	..	..
25—29		984	502	482	182	6	318	468	2	7	..	1	..	..
30—34		821	463	358	65	5	383	327	14	24	1	2	..	..
35—39		705	440	265	17	..	413	226	8	38	2	1	..	..
40—44		571	380	191	9	2	346	129	25	60	..	..	..	..
45—49		490	325	169	3	..	295	92	26	73	1	..	..	..
50—54		365	232	133	1	..	205	50	26	83	..	..	..	..
55—59		211	121	90	..	..	98	25	23	65	..	..	..	..
60—64		220	123	97	1	..	8	20	32	77	1	..	..	..
65—69		103	52	51	..	..	39	8	13	43	..	..	..	..
70+		155	88	67	2	..	50	2	36	65	..	..	..	..
Age not stated		2	2	..	..	..	2	..	..	..	..	..	..	..

C-II—AGE AND MARITAL STATUS—*concld.*

Age-group	Rural	Total Population			Marital Status: Never Married		Married		Widowed		Divorced or Separated		Unspecified status	
		Persons	Males	Females	Males	Females	Males	Females	Males	Females	Males	Females	Males	Females
1	2	3	4	5	6	7	8	9	10	11	12	13	14	15
Tarikere Taluk														
All Ages	R	95,802	49,363	46,439	28,759	21,909	18,537	18,978	1,979	5,399	77	127	11	27
0— 4		15,208	7,634	7,574	7,634	7,574	..	..	..	..	..	..	..	..
5— 9		15,183	7,373	7,810	7,373	7,810	..	..	..	..	..	..	..	..
10—14		10,731	5,388	5,343	5,385	5,187	3	147	..	..	..	2	..	7
15—19		7,125	3,693	3,432	3,635	1,179	58	2,231	..	11	..	9	..	2
20—24		8,070	3,775	4,295	3,026	91	728	4,129	18	60	3	11	..	4
25—29		8,346	4,078	4,268	1,061	20	2,951	4,083	52	141	12	22	2	2
30—34		6,875	3,675	3,200	308	10	3,280	2,885	74	276	12	23	1	6
35—39		6,009	3,399	2,610	113	9	3,137	2,144	135	429	12	27	2	1
40—44		4,962	2,891	2,071	78	4	2,610	1,381	183	669	16	15	4	2
45—49		3,712	2,287	1,425	50	1	1,994	805	234	609	8	9	1	1
50—54		3,334	1,840	1,494	31	..	1,486	591	312	899	11	4	..	..
55—59		1,578	920	658	19	..	751	219	150	437	..	..	..	2
60—64		2,028	1,078	950	10	..	759	204	306	742	2	4	1	..
65—69		891	465	426	3	..	303	69	159	357	..	..	..	..
70+		1,665	823	842	9	..	458	75	355	766	1	1	..	..
Age not stated		85	44	41	94	23	19	15	1	3	..	..	..	..

C-III—PART-A—AGE, SEX AND EDUCATION IN *ALL AREAS*

Age-group	Total Population			Illiterate		Literate without educational level)		Educational levels: Primary or Junior Basic		Matriculation and above	
	Persons	Males	Females	Males	Females	Males	Females	Males	Females	Males	Females
1	2	3	4	5	6	7	8	9	10	11	12
CHIKMAGALUR DISTRICT											
All Ages	**597,305**	**313,795**	**283,510**	**195,714**	**237,154**	**104,467**	**42,557**	**5,883**	**2,512**	**7,731**	**1,287**
0— 4	94,781	47,228	47,553	47,228	47,553	..	..	..	..	..	..
5— 9	92,345	45,437	46,908	31,212	36,625	14,106	10,220	119	63	..	..
10—14	67,365	34 034	33,331	14,213	21,199	18,906	11,633	899	481	16	18
15—19	45,430	23,697	21,736	11,391	15,196	10,210	5,506	1,126	587	961	444
20—24	50,711	25,093	25,618	11,889	20,012	10,568	4,665	800	498	1,836	443
25—29	53,810	27,525	26,285	14,294	22,093	10,674	3,654	782	342	1,775	196
30—34	42,824	23,097	19,727	12,721	17,144	8,674	2,245	520	230	1,182	108
35—44	68,466	40,642	27,824	23,599	24,932	15,169	2,641	794	197	1,080	54
45—59	54,204	32,436	21,768	19,669	20,121	11,392	1,513	664	104	711	22
60+	27,089	14,427	12,662	9,380	12,176	4,706	474	178	10	163	2
Age not stated	280	179	101	118	95	53	6	1	..	7	..

C-III—PART-B—AGE, SEX AND EDUCATION IN *URBAN AREAS ONLY*

Age-group	Total Population			Illiterate		Literate (without educational level)		Educational levels: Primary or Junior Basic		Matriculation or Higher Secondary		Technical diploma not equal to degree		Non-technical diploma not equal to degree	
	Persons	Males	Females	Males	Females	Males	Females	Males	Females	Males	Females	Males	Females	Males	Females
1	2	3	4	5	6	7	8	9	10	11	12	13	14	15	16
CHIKMAGALUR DISTRICT															
All Ages	**89,472**	**47,297**	**42,175**	**21,127**	**27,306**	**19,463**	**12,400**	**2,446**	**1,476**	**3,514**	**948**	**165**	**7**	**62**	**2**
0— 4	13,092	6,559	6,533	6,559	65,33	..	..	..	..	..	..	..	..	..	..
5— 9	13,670	6,753	6,917	3,521	4,182	3,149	2,684	83	51	..	..	..	..	..	..
10—14	11,474	5,903	5,571	1,473	2,062	3,955	3,214	466	277	9	18	..	..	..	..
15—19	8,185	4,437	3,748	1,261	1,594	1,958	1,434	577	355	635	364	4	1	2	..
20—24	8,297	4,330	3,967	1,290	2,107	1,814	1,275	270	248	850	320	32	1	7	..
25—29	7,655	4,002	3,653	1,316	2,238	1,685	1,085	184	191	629	125	41	3	8	..
30—34	6,110	3,334	2,776	1,110	1,777	1,454	771	163	139	440	78	31	..	6	2
35—44	9,505	5,601	3,904	2,028	2,724	2,590	1,010	327	139	500	29	30	2	19	..
45—59	7,529	4,354	3,175	1,663	2,410	1,961	680	270	73	356	12	25	..	14	..
60+	3,939	2,014	1,925	901	1,673	893	247	106	3	94	2	2	..	6	..
Age not stated	16	10	6	5	6	4	..	..	..	1	..	..	..	..	..

Age-group	Educational levels: University degree or post-graduate degree other than technical degree		Technical degree or diploma equal to degree or post-graduate degree: Engineering		Medicine		Agriculture		Veterinary and dairying		Technology		Teaching		Others	
	Males	Females	Males	Females	Males	Females	Males	Females	Maels	Females	Males	Females	Males	Females	Males	Females
1	17	18	19	20	21	22	23	24	25	26	27	28	29	30	31	32
CHIKMAGALUR DISTRICT																
All Ages	**402**	**25**	**38**	..	**10**	**1**	**12**	..	**5**	..	..	..	**53**	**10**	..	..
0— 4	..	..	..	..	..	..	..	..	..	..	..	..	..	..	..	..
5— 9	..	..	..	..	..	..	..	..	..	..	..	..	..	..	..	..
10—14	..	..	..	..	..	..	..	..	..	..	..	..	..	..	..	..
15—19	..	..	..	..	..	..	..	..	..	..	..	..	..	..	..	..
20—24	63	14	3	..	..	..	1	..	..	..	..	..	..	2	..	..
25—29	103	6	16	..	4	..	7	..	..	..	..	..	9	5	..	..
30—34	95	5	10	..	4	1	3	..	3	..	..	..	15	3	..	..
35—44	77	..	5	..	2	..	1	..	1	..	..	..	21	..	..	..
45—59	53	..	3	..	..	..	..	..	1	..	..	..	8	..	..	..
60+	11	..	1	..	..	..	..	..	..	..	..	..	..	..	..	..
Age not stated	..	..	..	..	..	..	..	..	..	..	..	..	..	..	..	..

C-III—PART-C—AGE, SEX AND EDUCATION IN *RURAL AREAS ONLY*

Age-group	Total Population			Illiterate		Literate (without educational levels)		Educational levels: Primary or Junior Basic		Educational levels: Matriculation and above	
	Persons	Males	Females	Males	Females	Males	Females	Males	Females	Males	Females
1	2	3	4	5	6	7	8	9	10	11	12
CHIKMAGALUR DISTRICT											
All Ages	**507,833**	**266,498**	**241,335**	**174,587**	**209,848**	**85,004**	**30,157**	**3,437**	**1,036**	**3,470**	**294**
0— 4	81,689	40,669	41,020	40,669	41,020	..	..	..	..	..	..
5— 9	78,675	38,684	39,991	27,691	32,443	10,957	7,536	36	12	..	..
10—14	55,891	28,131	27,760	12,740	19,137	14,951	8,419	433	204	7	..
15—19	37,245	19,260	17,985	10,130	13,602	8,261	4,072	549	232	320	79
20—24	42,414	20,763	21,651	10,599	17,905	8,754	3,390	530	250	880	106
25—29	46,155	23,523	22,632	12,978	19,855	8,989	2,569	598	151	958	57
30—34	36,714	19,763	16,951	11,611	15,367	7,220	1,474	357	91	575	19
35—44	58,961	35,041	23,920	21,571	22,208	12,579	1,631	467	58	424	23
45—59	46,675	28,082	18,593	18,006	17,719	9,431	813	394	31	251	10
60+	23,150	12,413	10,737	8,479	10,503	3,813	227	72	7	49	..
Age not stated	264	169	95	113	89	49	6	1	..	6	..
Chikmagalur Taluk											
All Ages	**112,095**	**58,662**	**53,433**	**38,856**	**46,034**	**18,217**	**7,017**	**895**	**288**	**694**	**94**
0— 4	17,981	8,954	9,027	8,954	9,027	..	..	..	..	..	..
5— 9	17,103	8,383	8,720	5,844	6,843	2,539	1,877	..	..	..	..
10—14	11,765	5,824	5,941	2,649	3,883	3,133	2,029	42	49	..	..
15—19	8,003	4,034	3,969	2,096	2,948	1,733	926	145	74	60	21
20—24	9,602	4,709	4,893	2,555	4,017	1,828	763	166	80	860	33
25—29	10,852	5,612	5,240	3,185	4,639	2,059	526	165	48	203	27
30—34	8,240	4,386	3,854	2,657	3,497	1,519	330	100	24	110	3
35—44	13,283	7,931	5,352	5,003	4,968	2,696	362	142	16	90	6
45—59	10,183	6,079	4,104	4,015	3,925	1,884	161	120	14	60	4
60+	5,037	2,716	2,321	1,870	2,275	821	43	15	3	10	..
Age not stated	46	34	12	28	12	5	..	..	..	1	..
Kadur Taluk											
All Ages	**129,345**	**65,724**	**63,621**	**42,682**	**57,860**	**21,664**	**5,568**	**768**	**131**	**610**	**62**
0— 4	20,472	10,085	10,387	10,085	10,387	..	..	..	..	..	..
5— 9	20,349	9,872	10,477	7,190	8,976	2,682	1,500	..	1	..	..
10—14	16,075	8,159	7,916	3,747	6,248	4,349	1,651	63	17	..	..
15—19	9,800	5,083	4,717	2,760	3,906	2,118	767	135	22	70	22
20—24	10,001	4,749	5,252	2,397	4,608	2,066	568	125	52	161	24
25—29	10,455	5,138	5,317	2,712	4,866	2,094	430	150	15	174	6
30—34	8,721	4,460	4,261	2,554	4,023	1,702	224	98	11	106	3
35—44	14,163	7,752	6,411	4,569	6,147	3,033	249	92	10	58	5
45—59	12,312	6,802	5,510	4,199	5,370	2,496	135	78	3	29	2
60+	6,928	3,582	3,346	2,452	3,302	1,102	44	18	..	10	..
Age not stated	69	42	27	17	27	22	..	1	..	2	..

C-III—PART-C—AGE, SEX AND EDUCATION IN *RURAL AREAS ONLY—contd.*

Age-group	Total Population			Illiterate		Literate (without educational level)		Educational levels: Primary or Junior Basic		Educational levels: Matriculation and above	
	Persons	Males	Females	Males	Females	Males	Females	Males	Females	Males	Females
1	2	3	4	5	6	7	8	9	10	11	12
Koppa Taluk											
All Ages	**59,400**	**32,350**	**27,050**	**21,063**	**22,288**	**9,881**	**4,466**	**731**	**235**	**675**	**61**
0— 4	9,737	4,870	4,867	4,870	4,867	..	..	..	..	..	..
5— 9	9,204	4,592	4,612	3,347	3,629	1,221	976	24	7	..	..
10—14	6,214	3,122	3,092	1,372	1,851	1,559	1,143	190	98	1	..
15—19	4,384	2,265	2,119	1,154	1,445	938	607	117	49	56	18
20—24	4,976	2,509	2,467	1,227	1,872	1,043	540	85	28	154	27
25—29	5,671	3,011	2,660	1,662	2,191	1,061	436	89	24	199	9
30—34	4,464	2,489	1,975	1,462	1,679	874	278	44	15	109	3
35—44	7,189	4,659	2,530	2,885	2,240	1,586	279	83	8	105	3
45—59	5,449	3,585	1,864	2,286	1,692	1,178	167	75	4	46	1
60+	2,082	1,224	858	779	819	417	37	24	2	4	..
Age not stated	30	24	6	19	3	4	3	..	..	1	..
Mudigere Taluk											
All Ages	**71,450**	**38,954**	**32,496**	**26,861**	**27,785**	**11,043**	**4,418**	**448**	**268**	**602**	**25**
0— 4	11,391	5,728	5,663	5,728	5,663	..	..	..	..	..	..
5— 9	10,547	5,324	5,223	4,088	4,292	1,232	928	4	3	..	..
10—14	7,031	3,543	3,488	1,797	2,252	1,690	1,196	56	40	..	..
15—19	5,143	2,706	2,437	1,574	1,770	1,040	595	52	65	40	7
20—24	6,343	3,352	2,991	1,741	2,386	1,367	537	75	64	169	4
25—29	7,127	3,783	3,344	2,195	2,873	1,349	427	78	42	161	2
30—34	5,421	3,037	2,384	1,853	2,104	1,034	247	56	30	94	3
35—44	8,762	5,466	3,296	3,641	2,992	1,677	282	73	15	75	7
45—59	6,631	4,304	2,327	2,976	2,161	1,229	157	49	7	50	2
60+	3,026	1,692	1,334	1,256	1,284	418	48	5	2	13	..
Age not stated	28	19	9	12	8	7	1	..	..	..	..
Narasimharajapura Taluk											
All Ages	**28,304**	**15,210**	**13,094**	**10,888**	**11,259**	**4,085**	**1,795**	**62**	**25**	**175**	**15**
0— 4	5,000	2,438	2,562	2,438	2,562	..	..	..	..	..	..
5— 9	4,457	2,229	2,228	1,690	1,830	539	398	..	..	..	..
10—14	2,813	1,412	1,401	744	936	666	462	2	3	..	..
15—19	1,923	1,016	907	632	694	368	207	5	6	11	..
20—24	2,473	1,179	1,294	705	1,048	415	230	12	8	47	8
25—29	2,720	1,399	1,321	8,811	1,132	453	179	15	7	47	3
30—34	2,172	1,253	919	852	822	370	94	7	..	24	3
35—44	3,317	2,123	1,194	1,427	1,050	661	144	10	..	25	..
45—59	2,410	1,587	823	1,103	755	456	66	9	1	19	1
60+	1,015	570	445	409	430	157	15	2	..	2	..
Age not stated	4	4	..	4	..	..	..	..	..	..	..

C-III—PART-C—AGE, SEX AND EDUCATION IN *RURAL AREAS ONLY—concld.*

Age-group	Total Population			Illiterate		Literate (without educational level)		Educational levels: Primary or Junior Basic		Educational levels: Matriculation and above	
	Persons	Males	Females	Males	Females	Males	Females	Males	Females	Males	Females
1	2	3	4	5	6	7	8	9	10	11	12
Sringeri Taluk											
All Ages	**11,487**	**6,235**	**5,202**	**3,645**	**4,147**	**2,498**	**1,037**	**43**	**16**	**49**	**2**
0— 4	1,900	960	940	960	940	..	..	..	..	..	..
5— 9	1,832	911	921	617	702	294	218	..	..	..	..
10—14	1,263	683	579	200	275	467	299	16	5	..	..
15—19	867	463	404	153	227	296	175	8	1	6	1
20—24	949	490	459	185	335	282	121	4	2	19	1
25—29	984	502	482	243	396	239	83	9	3	11	..
30—34	821	463	358	258	307	200	50	1	1	4	..
35—44	1,276	820	456	500	405	315	48	2	3	3	..
45—59	1,066	678	388	396	354	276	34	3	..	3	..
60+	478	263	215	133	206	129	9	..	..	1	..
Age not stated	2	2	..	..	..	..	..	..	..	..	2
Tarikere Taluk											
All Ages	**95,802**	**49,363**	**46,439**	**30,592**	**40,475**	**17,616**	**5,856**	**490**	**73**	**665**	**35**
0— 4	15,208	7,634	7,574	7,634	7,574	..	..	..	..	..	..
5— 9	15,183	7,373	7,810	4,915	6,171	2,450	1,639	8	..	..	..
10—14	10,731	5,388	5,343	2,231	3,692	3,087	1,639	64	12	6	..
15—19	7,125	3,693	3,432	1,761	2,612	1,768	795	87	15	77	10
20—24	8,070	3,775	4,295	1,789	3,639	1,753	631	63	16	170	9
25—29	8,346	4,078	4,268	2,097	3,758	1,734	488	84	12	163	10
30—34	6,875	3,675	3,200	1,975	2,935	1,521	251	51	10	128	4
35—44	10,971	6,290	4,681	3,546	4,406	2,611	267	65	6	68	2
45—59	8,624	5,047	3,577	3,031	3,462	1,912	113	60	2	44	..
60+	4,584	2,366	2,218	1,580	2,187	769	31	8	..	9	..
Age not stated	85	44	41	33	11	2	..	.	..	..	..

C-V—MOTHER TONGUE (Alphabetical order)

Sl. No.	Mother Tongue	Total			Rural			Urban		
		Persons	Males	Females	Persons	Males	Females	Persons	Males	Females
	1	2	3	4	5	6	7	8	9	10
					Chikmagalur District					
	Total	**597,305**	**313,795**	**283,510**	**507,833**	**266,498**	**241,335**	**89,472**	**47,297**	**42,175**
1.	Arabic/Arbic	848	579	269	732	513	219	116	66	50
2.	Banjari	10,374	5,310	5,064	10,275	5,242	5,033	99	68	31
3.	Bengali	1	1	..	..	..	..	1	1	..
4.	Bihari	1	1	..	..	..	..	1	1	..
5.	Coorgi/Kodagu	457	273	184	284	176	108	173	97	76
6.	English	14	50	44	71	43	28	23	7	16
7.	Gorkhali	5	2	3	..	..	..	5	2	3
8.	Gujarathi	1,330	697	633	1,252	655	597	78	42	36
9.	Hindi	1,168	687	581	572	331	241	596	356	240
10.	Hindustani	40	28	12	32	24	8	8	4	4
11.	Jagannathi	1	1	..	..	..	..	1	1	..
12.	Kannada	401,611	206,779	194,862	351,190	180,289	170,901	50,421	26,490	23,931
13.	Konkani	12,891	7,038	5,853	9,808	5,417	4,391	3,083	1,621	1,462
14.	Koracha	25	12	13	..	..	..	25	12	13
15.	Koraga	2	2	..	2	2	..	..	..	..
16.	Korama-Kannada	8	6	2	..	..	..	8	6	2
17.	Kshatriya Marathi	8	8	..	..	..	..	8	8	..
18.	Ladar	7	..	7	..	..	..	7	..	7
19.	Malayalam	15,562	9,935	5,567	13,885	8,863	5,022	1,677	1,132	545
20.	Marathi	7,560	3,934	3,626	3,998	2,098	1,900	3,562	1,836	1,726
21.	Marwari	124	78	46	..	..	..	124	78	46
22.	Nawait	36	25	11	14	8	6	22	17	5
23.	Nepali	39	37	2	29	28	1	10	9	1
24.	Oriya	6	5	1	6	5	1	..	..	..
25.	Punjabi	8	6	2	..	..	..	8	6	2
26.	Rajasthani	87	46	41	4	4	..	83	42	41
27.	Sanskrit	10	3	7	..	..	..	10	3	7
28.	Saurastra	2	2	..	..	..	..	2	2	..
29.	Tamil	45,967	25,128	20,339	38,666	21,535	17,131	6,801	3,593	3,208
30.	Tashwar	1	1	..	..	..	..	1	1	..
31.	Telugu	20,132	10,409	9,723	13,743	7,123	6,620	6,389	3,286	3,103
32.	Tulu	46,383	25,362	21,057	44,203	14,115	20,088	2,180	1,251	929
33.	Urdu	33,017	17,286	15,731	19,067	10,027	9,040	13,950	7,259	6,691

C-V—MOTHER TONGUE (Alphabetical order)—*concld.*

FOR RURAL AREAS ONLY

Sl. No.	Mother Tongue	Chikmagalur Taluk		Kadur Taluk		Koppa Taluk		Mudigere Taluk		Narasimharajapura Taluk		Sringeri Taluk		Tarikere Taluk	
		Males	Females	Males	Females	Males	Females	Males	Females	Males	Females	Males	Females	Males	Females
	1	2	3	4	5	6	7	8	9	10	11	12	13	14	15
	Total	**58,662**	**53,433**	**65,724**	**63,621**	**32,350**	**27,050**	**38,954**	**32,496**	**15,210**	**13,094**	**6,235**	**5,203**	**49,363**	**46,439**
1.	Arabic/Arbic	93	43	14	8	104	36	194	69	74	59	21	4	11	..
2	Banjari	37	30	3,009	2,770	..	..	2	..	19	15	..	..	2,175	2,218
3.	Bengali	..	..	..	..	..	..	..	..	..	..	..	..	..	..
4.	Bihari	..	..	..	..	..	..	..	..	..	..	..	..	..	..
5.	Coorgi, Kodagu	88	44	3	3	4	8	69	45	..	..	..	..	12	9
6.	English	11	8	..	..	7	5	17	12	..	..	..	..	8	3
7.	Gorkhali	..	..	..	..	..	..	..	..	..	..	..	..	..	..
8.	Gujarathi	137	130	469	420	..	..	24	4	..	..	..	..	25	43
9.	Hindi	80	54	24	36	87	37	33	24	51	39	..	..	56	58
10.	Hindustani	..	2	..	..	..	..	24	6	..	..	..	..	..	..
11.	Jagannath	..	..	..	..	..	..	..	..	..	..	..	..	..	..
12.	Kannada	38,932	37,220	55,489	54,264	19,513	17,344	19,582	17,920	7,705	6,831	4,313	3,929	34,856	33,388
13.	Konkani	883	688	164	102	1,174	1,027	2503	1,995	464	408	101	62	128	109
14.	Koracha	..	..	..	..	..	..	..	..	..	..	..	..	..	..
15.	Koraga	..	..	..	..	2	..	..	..	..	..	..	..	..	..
16.	Korama.Kannada	..	..	..	..	..	..	..	..	..	..	..	..	..	..
17.	Kshatriya Maratha	..	..	..	..	..	..	..	..	..	..	..	..	..	..
18.	Ladar	..	..	..	..	..	..	..	..	..					
19.	Malayalam	2,137	1,334	67	27	1,376	675	2,783	1,159	1,703	1/409	57	22	737	396
20.	Marathi	149	132	548	485	408	388	116	98	120	108	172	143	585	546
21.	Marwar	..	..	..	..	..	..	..	..	..	..	..	..	..	..
22.	Nawait	..	..	..	..	..	..	..	..	..	..	8	6	..	..
23.	Nepali	8	1	..	..	4	..	12	..	..	..	..	..	4	..
24.	Oriya	5	1	..	..	..	..	..	..	..	..	..	..	..	..
25.	Punjabi	..	..	..	..	..	..	..	..	..	..	..	..	..	..
26.	Rajastan	..	..	..	..	..	..	..	..	..	..	..	..	4	..
27.	Sanskrit	..	..	..	..	..	..	..	..	..	..	..	..	..	
28.	Saurastra	..	..	..	..	..	..	..	..	..	..	..	..	..	..
29.	Tamil	7,261	5,241	1,037	863	2,621	2,096	3,008	2,484	1,638	1,305	142	84	5,828	5,058
30.	Tashwar	..	..	..	..	..	..	..	..	..	..	..	..	..	..
31.	Telugu	577	570	2,784	2,717	278	225	201	152	574	377	95	58	2,614	2,521
32.	Tulu	5,138	4,913	83	36	5,936	4,565	9,452	7,709	2,163	1,926	1,185	824	153	115
33.	Urdu	3,123	3,022	2,033	1,890	836	639	1,024	820	700	617	141	70	2,167	1,982

C-VII—RELIGION

Names of Religions arranged in alphabetical order

District/Taluk	Total Rural Urban	Total			Buddhists		Christians	
		Persons	Males	Females	Males	Females	Males	Females
1	2	3	4	5	6	7	8	9
CHIKMAGALUR DISTRICT	**Total**	**597,305**	**313,795**	**283,510**	..	..	**9,705**	**7,716**
	Rural	**507,833**	**266,498**	**241,335**	..	..	**8,105**	**6,281**
	Urban	**89,472**	**47,297**	**42,175**	..	..	**1,600**	**1,435**
1. Chikmagalur Taluk	Rural	112,095	58,662	53,433	36	46	1,364	1,106
2. Kadur Taluk	Rural	129,345	65,724	63,621	3	2	129	106
3. Koppa Taluk	Rural	59,400	32,350	27,050	68	45	1,502	1,118
4. Mudigere Taluk	Rural	71,450	38,954	32,496	615	563	2,654	2,025
5. Narasimharajapura Taluk	Rural	28,304	15,210	13,094	10	9	1,499	1,268
6. Sringeri Taluk	Rural	11,437	6,235	5,202	5	5	93	67
7. Tarikere Taluk	Rural	95,802	49,363	46,439	60	42	864	591

Names of Religions arranged in alphabetical order—*concld.*

District/Taluk	Total Rural Urban	Hindus		Jains		Muslims		Sikhs	
		Males	Females	Males	Females	Males	Females	Males	Females
1	2	10	11	12	13	14	15	16	17
CHIKMAGALUR DISTRICT	**Total**	**280,861**	**257,055**	**1,187**	**970**	**22,016**	**17,764**	**26**	**5**
	Rural	**243,161**	**223,383**	**797**	**712**	**14,417**	**10,957**	**18**	**2**
	Urban	**37,700**	**33,672**	**390**	**258**	**7,599**	**6,807**	**8**	**3**
1. Chikmagalur Taluk	Rural	53,257	48,958	3,997	3,323	8	..	..	..
2. Kadur Taluk	Rural	63,517	61,572	2,075	1,941	..	..	..	..
3. Koppa Taluk	Rural	28,987	24,778	1,793	1,109	..	..	..	..
4. Mudigere Taluk	Rural	32,963	28,445	2,712	1,461	10	2	..	..
5. Narasimharajapura Taluk	Rural	12,655	10,948	1,046	869	..	..	..	..
6. Sringeri Taluk	Rural	5,908	5,024	229	106	..	..	..	..
7. Tarikere Taluk	Rural	45,874	43,658	2,565	2,148	..	..	..	..

C-VIII—SCHEDULED CASTES AND SCHEDULED TRIBES

Part-A—Classification by Literacy and Industrial Category of Workers and Non-workers among Scheduled Castes

District/Taluk	Total Rural Urban	Total			Illiterate		Literate and educated persons		Workers: Total workers		I: As Cultivator		II: As Agricultural labourer		III: In Mining, Quarrying, Livestock, forestry Fishing, Hunting and Plantations, Orchards and Allied activities	
		Persons	Males	Females	Males	Females	Males	Females	Males	Females	Males	Females	Males	Females	Males	Females
1	2	3	4	5	6	7	8	9	10	11	12	13	14	15	16	17
CHIKMAGALUR DISTRICT	**Total**	**98,968**	**51,853**	**47,115**	**45,379**	**45,897**	**6,474**	**1,218**	**33,125**	**21,405**	**13,549**	**7,902**	**6,329**	**4,268**	**7,466**	**5,640**
	Rural	**91,564**	**47,928**	**43,636**	**42,548**	**42,700**	**5,380**	**936**	**30,824**	**20,471**	**13,060**	**7,834**	**6,170**	**4,177**	**7,405**	**5,622**
	Urban	**7,404**	**3,925**	**3,479**	**2,831**	**3,197**	**1,094**	**282**	**2,301**	**934**	**489**	**68**	**159**	**91**	**61**	**18**
1. Chikmagalur Taluk	Rural	25,513	13,350	12,163	11,708	11,791	1,642	372	8,869	5,900	3,390	1,725	1,703	1,266	3,083	2,444
2. Kadur Taluk	Rural	21,260	10,982	10,278	9,721	10,129	1,261	149	6,944	4,417	5,018	3,257	926	468	167	38
3. Koppa Taluk	Rural	7,556	4,107	3,449	3,763	3,353	344	96	2,700	1,842	292	150	1,157	844	635	481
4. Mudigere Taluk	Rural	14,318	7,415	6,903	6,730	6,773	685	130	4,684	3,545	1,218	708	802	622	2,226	1,807
5. Narasimharajapura Taluk.	Rural	3,333	1,799	1,534	1,658	1,501	141	33	1,118	681	223	129	301	187	330	217
6. Sringeri Taluk	Rural	1,019	558	461	512	460	46	1	356	182	45	23	202	93	14	8
7. Tarikere Taluk	Rural	18,565	9,717	8,848	8,456	8,693	1,261	155	6,153	3,904	2,874	1,842	1,079	697	950	627

Workers-*concld.*

District/Taluk	Total Rural Urban	IV: At Household Industry		V: In Manufacturing other than Household Industry		VI: In Construction		VII: In Trade and Commerce		VIII: In Transport, Storage and Communications		IX: In Other Services		X: Non-Workers	
		Males	Females	Males	Females	Males	Females	Males	Females	Males	Females	Males	Females	Males	Females
1	2	18	19	20	21	22	23	24	25	26	27	28	29	30	31
CHIKMAGALUR DISTRICT	**Total**	**752**	**536**	**527**	**231**	**1,238**	**600**	**47**	**41**	**118**	**1**	**3,099**	**2,186**	**18,728**	**25,710**
	Rural	**672**	**509**	**321**	**125**	**1,001**	**489**	**35**	**38**	**47**	..	**2,113**	**1,677**	**17,104**	**23,165**
	Urban	**80**	**27**	**206**	**106**	**237**	**111**	**12**	**3**	**71**	**1**	**986**	**509**	**1,624**	**2,545**
1. Chikmagalur Taluk	Rural	80	18	128	42	53	21	4	..	7	..	421	384	4,481	6,263
2. Kadur Taluk	Rural	311	329	77	23	98	69	23	22	2	..	322	211	4,038	5,861
3. Koppa Taluk	Rural	29	9	3	..	175	95	1	6	5	..	403	257	1,407	1,607
4. Mudigere Taluk	Rural	45	18	58	38	39	7	..	2	3	..	293	343	2,731	3,358
5. Narasimharajapura Taluk.	Rural	7	2	4	..	102	58	1	..	3	..	147	88	681	853
6. Sringeri Taluk	Rural	..	..	10	..	46	17	..	..	..	..	45	41	202	279
7. Tarikere Taluk	Rural	200	133	41	22	494	222	6	8	27	..	482	353	3,564	4,944

C-VIII—SCHEDULED CASTES AND SCHEDULED TRIBES

Part-A—Classification by Literacy and Industrial Category of Workers and Non-workers among Scheduled Tribes

District/Taluk	Total Rural Urban	Total			Illiterate		Literate and educated persons		Workers							
									Total workers		I As Cultivator		II As Agricultural labourer		III In Mining, Quarrying, Live-stock, Forestry, Fishing, Hunting and Plantations, Orchards and Allied activities	
		Persons	Males	Females	Males	Females	Males	Females	Males	Females	Males	Females	Males	Females	Males	Females
1	2	3	4	5	6	7	8	9	10	11	12	13	14	15	16	17
CHIKMAGALUR DISTRICT	**Total**	**7,176**	**3,794**	**3,382**	**3,357**	**3,238**	**437**	**144**	**2,387**	**1,660**	**792**	**470**	**480**	**329**	**822**	**705**
	Rural	**7,086**	**3,749**	**3,337**	**3,324**	**3,194**	**425**	**143**	**2,354**	**1,647**	**792**	**470**	**476**	**329**	**819**	**704**
	Urban	**90**	**45**	**45**	**33**	**44**	**12**	**1**	**33**	**13**	..	..	**4**	..	**3**	**1**
1. Chikmaglur Taluk	Rural	696	373	323	332	318	41	5	242	190	7	5	25	26	192	147
2. Kadur „	Rural	71	37	34	34	3	3	..	29	21	2	1	2	..	23	19
3. Koppa „	Rural	2,579	1,395	1,184	1,178	1,100	217	84	868	524	400	221	257	187	66	35
4. Mudigere „	Rural	3,134	1,609	1,525	1,486	1,488	123	37	1,000	773	351	222	87	29	503	477
5. Narasimharajpura	Rural	265	133	132	111	117	22	15	78	62	21	17	30	33	8	7
6. Sringeri „	Rural	253	149	104	135	102	14	2	97	52	7	3	69	42	8	4
7. Tarikere „	Rural	88	53	35	48	35	5	..	40	25	4	1	6	2	19	15

Workers—*concld.*

District/Taluk	Total Rural Urban	IV At Household Industry		V In Manufacturing other than Household Industry		VI In Construction		VII In Trade and Commerce		VIII In Transport, Storage and Communications		IX In Other Services		X Non-workers	
		Males	Females	Males	Females	Males	Females	Males	Females	Males	Females	Males	Females	Males	Females
1	2	18	19	20	21	22	23	24	25	26	27	28	29	30	31
CHIKMAGALUR DISTRICT	**Total**	**25**	**9**	**14**	**6**	**38**	**15**	**5**	..	**12**	..	**199**	**126**	**1,407**	**1,722**
	Rural	**25**	**9**	**13**	**4**	**35**	**13**	**1**	..	**2**	..	**191**	**118**	**1,395**	**1,690**
	Urban	..	..	**1**	**2**	**3**	**2**	**4**	..	**10**	..	**8**	**8**	**12**	**12**
1. Chikmaglur Taluk	Rural	..	..	2	2	4	..	..	..	..	..	12	10	131	133
2. Kadur „	Rural	..	..	..	..	1	..	..	..	..	..	1	1	8	13
3. Koppa „	Rural	20	8	11	2	18	8	1	..	2	..	93	63	527	660
4. Mudigere „	Rural	2	1	..	..	2	..	..	..	..	..	55	34	609	752
5. Narasimharajapura	Rural	..	..	..	..	4	1	..	..	..	..	15	4	55	70
6. Sringeri „	Rural	3	..	..	..	..	..	..	..	..	..	10	3	52	52
7. Tarikere „	Rural	..	..	..	..	6	4	..	..	..	..	5	13	13	10

SCT-I PART-A—INDUSTRIAL CLASSIFICATION OF PERSONS AT WORK AND NON-WORKERS BY SEX FOR SCHEDULED CASTES

Sl. No.	Name of Scheduled Caste	Total			Total workers		Workers									
							I		II		III In Mining Quarrying, Livestock, Forestry, Fishing, Hunting Plantations, Orchards and allied activities		IV At Household Industry		V In Manufacturing other than Household Industry	
							As Cultivator		As Agricultural labourer							
		Persons	Males	Females	Males	Females	Males	Females	Males	Females	Males	Females	Males	Females	Males	Females
	1	2	3	4	5	6	7	8	9	10	11	12	13	14	15	16
	CHIKMAGALUR DISTRICT—RURAL															
	Total	**91,564**	**47,923**	**43,636**	**30,824**	**20,471**	**13,060**	**7,834**	**7,170**	**4,177**	**7,405**	**5,622**	**672**	**509**	**321**	**125**
1.	Adi Andhra	106	40	66	24	53	2	7	1	16	16	14	3	..	..	22
2.	Adidravida	9,364	4,993	4,371	3,443	2,522	368	233	543	359	2,049	1,668	18	4	42	6
3.	Adikarnataka	56,519	29,649	26,870	19,099	12,519	7,484	4,114	4,556	3,160	4,886	3,715	348	196	148	58
4.	Banjara or Lambani	14,018	7,251	6,767	4,379	2,756	3,216	2,007	662	422	219	133	113	97	7	5
5.	Bhovi	8,335	4,340	3,995	2,870	1,956	1,424	1,137	312	169	162	70	19	31	120	31
6.	Handi Jogis	179	80	99	53	42	19	20	9	3	16	11	3	6	..	..
7.	Koracha	454	278	176	184	95	85	24	26	15	2	3	49	44	..	2
8.	Korama	1,686	824	862	491	356	288	181	42	21	6	1	104	130	3	1
9.	Machala	3	2	1	2	1	..	..	2	1	..	..	..	..	..	..
10.	Mochi	121	61	60	45	28	5	2	5	6	6	6	7	1	1	..
11.	Sillekyathas	233	122	111	62	24	8	8	1	..	43	..	8	..	..	..
12.	Sudugadu Siddha	546	288	258	172	119	161	101	11	14	..	1	..	..	..	..
	CHIKMAGALUR DISTRICT—URBAN															
	Total	**7,404**	**3,925**	**3,479**	**2,301**	**934**	**489**	**68**	**159**	**91**	**61**	**1**	**80**	**27**	**206**	**237**
1.	Adi Andhra	63	33	30	14	6	..	..	..	..	..	..	..	..	2	..
2.	Adidravida	684	356	328	225	133	19	8	23	15	7	..	5	3	16	7
3.	Adi karnataka	4,059	2,149	1,910	1,232	361	429	47	122	70	21	5	27	5	23	12
4.	Banjara or Lambani	129	85	44	26	5	..	..	2	..	..	1	2	..	4	1
5.	Bhovi	1,639	870	769	556	317	20	4	6	2	28	12	1	..	114	83
6.	Handi Jogis	3	3	..	3	..	..	..	..	..	..	..	..	..	..	..
7.	Koracha	89	44	45	31	10	7	1	4	2	..	..	..	..	1	..
8.	Korama	239	135	104	82	42	8	5	..	1	1	..	24	16	2	2
9.	Mochi	480	240	240	131	60	6	3	2	1	4	..	21	3	44	1
10.	Sudugadu Siddha	19	10	9	1	..	..	..	..	..	..	..	..	..	..	..

SCT-I PART-A—INDUSTRIAL CLASSIFICATION OF PERSONS AT WORK AND NON-WORKERS BY SEX FOR SCHEDULED CASTES—*concld.*

Sl. No.	Name of Scheduled Caste	Workers: VI In Construction		VII In Trade and Commerce		VIII In Transport, Storage and Communications		IX In Other Services		X Non-workers		Workers: In Special Occupations — Tanning and Currying of hides and skins		Scavenging	
		Males	Females	Males	Females	Males	Females	Males	Females	Males	Females	Males	Females	Males	Females
	I	17	18	19	20	21	22	23	24	25	26	27	28	29	30
	CHIKMAGALUR DISTRICT—RURAL—*concld.*														
	Total	**1,001**	**489**	**35**	**38**	**47**	..	**2,113**	**1,677**	**17,104**	**23,165**	**36**	**1**	**15**	**3**
1	Adi Andhra	2	..	..	..	..	..	..	3	16	13	3	..	..	..
2	Adidravida	165	58	3	..	3	..	252	194	1,550	1,849	15	..	2	2
3	Adikarnataka	178	39	6	2	31	..	1,462	1,235	10,550	14,351	14	1	13	1
4	Banjara or Lambani	38	20	16	13	3	..	105	59	2,872	4,011	..	..	..	..
5	Bhovi	595	360	4	4	4	..	230	154	1,470	2,039	..	..	..	..
6	Handi Jogis	2	..	..	..	..	..	4	2	27	57	..	..	..	..
7	Koracha	1	..	3	..	6	..	12	7	94	81	..	..	..	..
8	Korama	3	..	3	2	..	..	42	20	333	506	..	..	..	..
9	Machala	..	..	..	..	..	..	..	..	..	..	..	..	..	..
10	Mochi	17	12	..	..	..	..	4	1	16	32	2	..	..	..
11	Sillekyathas	..	..	..	15	..	..	2	1	60	87	2	..	..	..
12	Sudugadu Siddha	..	..	..	2	..	..	..	1	116	139	..	..	..	..
	CHIKMAGALUR DISTRICT—URBAN—*concld.*														
	Total	**237**	**111**	**12**	**3**	**71**	**1**	**986**	**509**	**1,624**	**2,545**	**2**	**1**	**155**	**86**
1	Adi Andhra	1	..	..	..	..	..	11	6	19	24	..	..	10	5
2	Adi dravida	36	25	..	..	11	1	108	74	131	195	1	..	7	7
3	Adi karnataka	40	12	1	..	32	..	537	210	917	1,549	..	..	134	50
4	Banjara or Lambani	1	..	..	..	9	..	8	3	59	39	..	..	..	..
5	Bhovi	155	67	..	1	7	..	225	148	314	452	..	..	..	22
6	Handi Jogis	..	..	..	..	..	..	3	..	..	..	..	..	..	..
7	Koracha	..	..	2	1	6	..	11	6	13	35	..	..	..	..
8	Korama	..	..	3	1	5	..	39	17	53	62	..	..	..	..
9	Mochi	4	7	6	..	1	..	43	45	109	180	1	1	4	2
10	Sudugadu Siddha	..	..	..	..	..	..	1	..	9	9	..	..	..	..

SCT-I PART-B—INDUSTRIAL CLASSIFICATION OF PERSONS AT WORK AND NON-WORKERS BY SEX FOR SCHEDULED TRIBES

Sl. No.	Name of Scheduled Tribe	Total			Workers									
					Total workers		I		II		III		IV	
							As Cultivator		As Agricultural labourer		In Mining, Quarrying, Livestock, Forestry, Fishing, Hunting, Plantations, Orchards and Allied activities		At Household Industry	
		Persons	Males	Females	Males	Females	Males	Females	Males	Females	Males	Females	Males	Females
	1	2	3	4	5	6	7	8	9	10	11	12	13	14
	CHIKMAGALUR DISTRICT—RURAL													
	Total	**7,086**	**3,749**	**3,337**	**2,354**	**1,647**	**792**	**470**	**476**	**329**	**819**	**704**	**25**	**9**
1.	Gowdalu	2,515	1,380	1,135	916	565	547	334	131	88	158	103	8	1
2.	Hakkipikki	20	9	11	1	1	..	..	..	..	1	1	..	..
3.	Hasalaru	3,684	1,925	1,759	1,888	933	98	55	298	210	621	573	14	3
4.	Jenu Kuruba	2	2	..	2	..	1	..	..	..	1	..	..	..
5.	Kadu Kuruba	24	12	12	6	8	1	1	5	4	..	3	..	..
6.	Malaikudi	137	71	66	52	41	18	21	8	1	21	16	1	..
7.	Maleru	575	269	306	135	96	88	59	23	23	14	8	1	5
8.	Soligaru	11	8	3	6	2	..	..	5	2	1	..	..	..
9.	Unclassified	118	73	45	48	1	39	..	6	1	2	..	1	..
	CHIKMAGALUR DISTRICT—URBAN													
	Total	**90**	**45**	**45**	**33**	**13**	..	..	**4**	..	**3**	**1**	..	..
1.	Gowdalu	74	34	40	27	10	..	..	4	..	3	1	..	..
2.	Hasalaru	1	1	..	1	..	..	..	..	..	..	..	..	..
3.	Kadu Kuruba	4	4	..	4	..	..	..	..	..	..	..	..	..
4.	Maleru	11	6	5	1	3	..	..	..	..	..	..	..	..

SCT-I PART-B—INDUSTRIAL CLASSIFICATION OF PERSONS AT WORK AND NON-WORKERS BY SEX FOR SCHEDULED TRIBES

Sl. No.	Name of Scheduled Tribe	Workers										Non-workers	
		V		VI		VII		VIII		IX		X	
		In Manufacturing other than Household Industry		In Construction		In Trade and Commerce		In Transport, Storage and Communications		In Other Services			
		Males	Females	Males	Females	Males	Females	Males	Females	Males	Females	Males	Females
	1	15	16	17	18	19	20	21	22	23	24	25	26
	CHIKMAGALUR DISTRICT—RURAL—*concld.*												
	Total . .	**13**	**4**	**35**	**13**	**1**	..	**2**	..	**191**	**118**	**1,395**	**1,690**
1	Gowdalu . .	2	3	25	12	..	..	1	..	44	24	464	570
2	Hakkipikki . .	..	..	..	..	..	..	..	..	..	..	8	10
3	Hasalaru . .	10	1	9	1	..	..	1	..	137	90	737	826
4	Jenu Kuruba . .	..	..	..	..	..	..	..	..	..	..	..	..
5.	Kadu Kuruba . .	..	..	..	..	..	..	..	..	..	..	6	4
6.	Malaikudi . .	..	..	..	..	..	..	..	..	4	3	19	25
7.	Maleru . .	1	..	1	..	1	..	..	..	6	1	134	210
8.	Soligaru . .	..	..	..	..	..	..	..	..	..	..	2	1
9.	Unclassified . .	..	..	..	..	..	..	..	..	..	..	25	44
	CHIKMAGALUR DISTRICT—URBAN—*concld.*												
	Total . .	**1**	**2**	**3**	2	**4**	..	**10**	..	**8**	**8**	**12**	**32**
1.	Gowdalu . .	1	1	3	1	..	..	8	..	8	7	7	30
2.	Hasalaru . .	..	..	..	..	1	..	..	..	..	..	..	..
3.	Kadu Kuruba . .	..	..	..	..	3	..	1	..	..	..	..	..
4.	Maleru . .	..	1	..	1	..	..	1	..	..	1	5	2

SCT-II PART-A—AGE AND MARITAL STATUS OF SCHEDULED CASTES

Total Population

Sl. No.	Name of Scheduled Caste	Total			Never Married		Married		Widowed		Divorced/ Separated		Unspecified Status	
		Persons	Males	Females	Males	Females	Males	Females	Males	Females	Males	Females	Males	Females
1	2	3	4	5	6	7	8	9	10	11	12	13	14	15
	CHIKMAGALUR DISTRICT													
	Total	**98,968**	**51,853**	**47,115**	**29,034**	**22,528**	**20,586**	**19,819**	**2,044**	**4,442**	**170**	**181**	**19**	**45**
1.	Adi Andhra	169	73	96	38	49	24	44	11	3	..	..	..	..
2.	Adidravida	10,048	5,349	4,699	2,775	2,040	2,367	2,292	183	345	21	18	3	4
3.	Adi karnataka	60,578	31,798	28,780	17,859	13,869	12,322	11,843	1,504	2,935	102	96	11	37
4.	Banjara or Lambani	14,147	7,336	6,811	4,320	3,534	2,899	2,761	96	489	18	24	3	3
5.	Bhovi	9,974	5,210	4,764	2,932	2,121	2,100	2,135	158	468	20	40	..	..
6.	Handi Jogis	182	83	99	30	44	44	47	9	8	..	..	..	..
7.	Koracha	543	322	221	147	100	159	115	14	5	2	..	..	1
8.	Korama	1,925	959	966	525	454	384	404	44	107	4	1	2	..
9.	Machala	3	2	1	..	..	1	1	1	..	..	..	..	..
10.	Mochi	601	301	300	164	138	131	128	6	33	..	1	..	..
11.	Sillekyathas	233	122	111	59	50	56	48	5	13	2	..	..	..
12.	Sudugadu Sidda	565	298	267	185	129	99	101	13	36	1	1	..	..

Age 0-14

Sl. No.	Name of the Scheduled Caste	Total		Never Married		Married		widowed		Divorced/ Separated		Unspecified Status	
		Males	Females	Males	Females	Males	Females	Males	Females	Males	Females	Males	Females
1	2	16	17	18	19	20	21	22	23	24	25	26	27
	CHIKMAGALUR DISTRICT—*contd.*												
	Total	**20,500**	**21,087**	**20,486**	**20,892**	**9**	**173**	**1**	..	..	**2**	**4**	**20**
1.	Adi Andhra	19	48	19	48	..	..	..	..	..	..	..	..
2.	Adidravida	1,883	1,913	1,883	1,882	..	29	..	..	..	1	..	1
3.	Adi karnataka	12,368	12,938	12,357	12,847	8	72	1	..	..	..	2	19
4.	Banjara or Lambani	3,338	3,253	3,337	3,237	1	16	..	..	..	..	..	..
5.	Bhovi	2,047	2,060	2,047	2,014	..	45	..	..	..	1	..	..
6.	Handi Jogis	19	39	19	38	..	1	..	..	..	..	..	..
7.	Koracha	112	100	112	98	..	2	..	..	..	..	..	..
8.	Korama	403	434	401	431	..	3	..	..	..	..	..	..
9.	Machala	..	..	..	..	..	..	..	..	..	..	..	..
10.	Mochi	119	127	119	126	..	1	..	..	..	..	..	..
11.	Sillekyathas	47	46	47	46	..	..	..	..	..	..	..	..
12.	Sudugadu Sidda	145	129	145	125	..	4	..	..	..	..	..	..

SCT-II PART-A—AGE AND MARITAL STATUS OF SCHEDULED CASTES—*contd.*

Age 15–44

Sl. No.	Name of Scheduled Caste	Total		Never Married		Married		Widowed		Divorced/ Separated		Unspecified Status	
		Males	Females	Males	Females	Males	Females	Males	Females	Males	Females	Males	Females
1	2	28	29	30	31	32	33	34	35	36	37	38	39
	CHIKMAGALUR DISTRICT—*contd.*												
	Total	**23,438**	**21,013**	**8,330**	**1,596**	**14,327**	**17,881**	**693**	**1,366**	**82**	**147**	**6**	**23**
1.	Adi Ahdhra	34	42	19	1	7	41	8	..	..	..	..	..
2.	Adidravida	2,828	2,445	863	151	1,855	2,148	98	130	9	13	3	3
3.	Adi karnataka	14,311	12,659	5,355	998	8,442	10,611	465	952	48	82	1	16
4.	Banjara or Lamabni	2,990	2,884	952	290	1,987	2,478	41	94	8	19	2	3
5.	Bhovi	2,397	2,130	876	105	1,455	1,855	51	140	15	30	..	..
6.	Handi Jogis	36	55	11	6	20	46	5	3	..	..	..	..
7.	Koracha	145	93	35	2	105	89	4	1	1	..	..	1
8.	Korama	396	413	123	23	262	364	11	25	..	1	..	..
9.	Machala	1	1	..	..	..	1	1	..	..	..	..	..
10.	Mochi	136	140	45	12	89	117	2	10	..	1	..	..
11.	Sillekyatha	56	47	11	4	41	40	4	3	..	..	..	..
12.	Sudugadu Sidda	108	104	40	4	64	91	3	8	1	1	..	..

45+

Sl. No.	Name of Scheduled Caste	Total		Never Married		Married		Widowed		Divorced/ Separated		Unspecified Status	
		Males	Females	Males	Females	Males	Females	Males	Females	Males	Females	Males	Females
1	2	40	41	42	43	44	45	46	47	48	49	50	51
	CHIKMAGALUR DISTRICT—*contd.*												
	Total	**7,890**	**5,002**	**202**	**33**	**6,244**	**1,860**	**1,349**	**3,075**	**88**	**32**	**7**	**2**
1.	Adi Andhra	20	6	..	..	17	3	3	3	..	..	..	..
2.	Adidravida	634	341	25	7	512	115	85	215	12	4	..	..
3.	Adikarnataka	5,104	3,176	139	21	3,867	1,156	1,037	1,983	54	14	7	2
4.	Banjara or Lambani	1,003	669	27	4	911	266	55	394	10	5	..	..
5.	Bhovi	765	523	9	1	644	235	107	328	5	9	..	..
6.	Handi Jogis	28	52	..	..	24	..	4	5	..	..	..	..
7.	Koracha	65	28	..	..	54	24	10	4	1	..	..	..
8.	Korama	216	111	1	..	122	37	33	82	4	..	..	..
9.	Machala	1	..	..	..	1	..	..	..	..	..	..	..
10.	Mochi	46	33	..	..	42	10	4	23	..	..	..	..
11.	Sillekyathas	19	18	1	..	15	8	1	10	2	..	..	..
12.	Sudugadu Sidda	45	34	..	..	35	6	10	28	..	..	..	..

SCT-II PART-A—AGE AND MARITAL STATUS OF SCHEDULED CASTES—*contd.*

Sl. No.	Name of Scheduled Caste	Age not stated											
		Total		Never Married		Married		Widowed		Divorced/ Separated		Unspecified Status	
		Males	Females	Males	Females	Males	Females	Males	Females	Males	Females	Males	Females
1	2	52	53	54	55	56	57	58	59	60	61	62	63
	CHIKMAGALUR DISTRICT—*concld.*												
	Total	**25**	***13***	**16**	**7**	**6**	**5**	**1**	**1**	..	..	**2**	..
1.	Adi Andhra	..	..	..	..	..	..	..	..	..	..	..	..
2.	Adidravida	**4**	..	**4**	..	..	..	..	..	..	..	..	..
3.	Adikarnataka	**15**	**7**	**8**	***3***	*5*	**4**	***1***	..	..	..	..	..
4.	Banjara or Bhovi	**5**	**5**	**4**	**3**	..	**1**	..	**1**	..	..	**1**	..
5.	Bhovi	**1**	**1**	..	***1***	**1**	..	..	..	..	..	**1**	..
6.	Handi Jogis	..	..	..	..	..	..	..	..	..	..	..	..
7.	Koracha	..	..	..	..	..	..	..	..	..	..	..	..
8.	Korama	..	..	..	..	..	..	..	..	..	..	..	..
9.	Machala	..	..	..	..	..	..	..	..	..	..	..	..
10.	Mochi	..	..	..	..	..	..	..	..	..	..	..	..
11.	Sillekyathas	..	..	..	..	..	..	..	..	..	..	..	..
12.	Sudugadu Sidda	..	..	..	..	..	..	..	..	..	..	..	..

SCT-II PART-B—AGE AND MARITAL STATUS OF SCHEDULED TRIBES

Total Population

Sl. No.	Name of Scheduled Tribe	Total			Never Married		Married		Widowed		Divorced/ Separated		Unspecified Status	
		Persons	Males	Females	Males	Females	Males	Females	Males	Females	Males	Females	Males	Females
1	2	3	4	5	6	7	8	9	10	11	12	13	14	15
	CHIKMAGALUR DISTRICT													
	Total	**7,176**	**3,794**	**3,382**	**2,197**	**1,599**	**1,437**	**1,529**	**147**	**238**	**9**	**16**	**4**	..
1.	Gowdalu	2,589	1,414	1,175	815	537	528	553	69	80	2	5	..	..
2.	Hakkipikki	20	9	11	7	6	2	5	..	..	..	..	..	..
3.	Hasalaru	3,685	1,926	1,759	1,107	844	753	795	57	113	5	7	4	..
4.	Jenu Kuruba	2	2	..	1	..	1	..	..	..	..	..	..	..
5.	Kadu Kuruba	28	16	12	7	5	8	6	1	1	..	..	..	..
6.	Malai Kudi	137	71	66	42	29	25	25	2	10	2	2	..	..
7.	Maleru	586	275	311	173	158	87	117	15	34	..	2	..	..
8.	Soligaru	11	8	3	5	..	3	3	..	..	..	..	..	..
9.	Unclassified	116	73	45	40	20	30	25	3	..	..	..	..	..

Age 0-14

Sl. No.	Name of Scheduld Tribe	Total		Never Married		Married		Widowed		Divorced/ Separated		Unspecified Status	
		Males	Females	Males	Females	Males	Females	Males	Females	Males	Females	Males	Females
1	2	16	17	18	19	20	21	22	23	24	25	26	27
	CHIKMAGALUR DISTRICT—*contd.*												
	Total	**1,575**	**1,474**	**1,574**	**1,459**	**2**	**14**	..	**1**	..	..	..	..
1.	Gowdalu	501	496	501	486	..	10	..	..	..	..	..	..
2.	Hakkipikki	7	6	7	6	..	..	..	..	..	..	..	..
3.	Hasalaru	882	786	880	782	2	3	..	1	..	..	..	..
4.	Jenu Kuruba	1	..	1	..	..	..	..	..	..	..	..	..
5.	Kadu Kurua	4	4	4	4	..	..	..	..	..	..	..	..
6.	Malai Kudi	23	17	23	17	..	..	..	..	..	..	..	..
7.	Maleru	126	144	126	144	..	..	..	..	..	..	..	..
8.	Soligaru	4	..	3	..	..	..	..	..	..	..	..	..
9.	Unclassified	28	21	28	20	..	1	..	..	..	..	..	..

SCT-II PART-B—AGE AND MARITAL STATUS OF SCHEDULED TRIBES—*concluded.*

Age 15-44

Sl. No.	Name of Scheduled Tribe	Total		Never Married		Married		Widowed		Divorced/ Separated		Unspecified Status	
		Males	Females	Males	Females	Males	Females	Males	Females	Males	Females	Males	Females
1	2	28	29	30	31	32	33	34	35	36	37	38	39
	CHIKMAGALUR DISTRICT—*contd.*												
	Total . .	**1,637**	**1,527**	**608**	**136**	**963**	**1,280**	**55**	**97**	**7**	**14**	**4**	..
1.	Gowdalu . .	682	539	307	50	352	452	22	34	1	3	..	..
2.	Hakkipikki . .	2	4	..	..	2	4	..	..	..	..	..	..
3.	Hasalaru . .	762	794	223	61	503	694	27	32	5	7	4	..
4.	Jenu Kuruba . .	1	..	..	..	1	..	..	..	..	..	..	..
5.	Kadu Kuruba . .	1	8	3	1	5	6	..	1	..	..	..	..
6.	Malai Kudi . .	36	41	17	11	18	22	..	6	1	2	..	..
7.	Maleru . .	109	121	44	13	60	82	5	24	..	2	..	..
8.	Soligaru . .	5	2	2	..	3	2	..	..	..	..	..	..
9.	Unclassified . .	32	18	12	..	19	18	1	..	..	..	..	..

Age 45+

Sl. No.	Name of Scheduled Tribe	Total		Never Married		Married		Widowed		Divorced/ Separated		Unspecified Status	
		Males	Females	Males	Females	Males	Females	Males	Females	Males	Females	Males	Females
1	2	40	41	42	43	44	45	46	47	48	49	50	51
	CHIKMAGALUR DISTRICT—*concluded.*												
	Total . .	**579**	**381**	**16**	**4**	**469**	**235**	**92**	**140**	**2**	**2**	..	..
1.	Gowdalu . .	230	140	7	1	175	91	47	46	1	2	..	..
2.	Hakkipikki . .	..	1	..	..	..	1	..	..	..	..	..	..
3.	Hasalaru . .	280	179	4	1	246	98	30	80	..	..	..	..
4.	Jenu Kuruba . .	..	..	..	..	..	..	..	..	..	..	..	..
5.	Kadu Kuruba . .	4	..	..	..	3	..	1	..	..	..	..	..
6.	Malai Kudi . .	12	8	2	1	7	3	2	4	1	..	..	..
7.	Maleru . .	40	46	3	1	27	35	10	10	..	..	..	..
8.	Soligaru . .	..	1	..	..	..	1	..	..	..	..	..	..
9.	Unclassified . .	13	6	..	..	11	6	2	..	..	..	..	..

SCT-III PART-A(i)—EDUCATION IN *URBAN AREAS ONLY* FOR SCHEDULED CASTES

Sl. No.	Name of Scheduled Caste	Total		Illiterate		Literate (without educational level)		Educational levels: Primary or Junior Basic	
		Males	Females	Males	Females	Males	Females	Males	Females
1	2	3	4	5	6	7	8	9	10
									CHIKMAGALUR DISTRICT
	Total	**3,925**	**3,479**	**2,831**	**3,197**	**916**	**259**	**65**	**20**
1	Adi-Andhra	33	30	26	26	6	2	..	2
2	Adidravida	356	328	258	289	77	37	4	1
3	Adi-karnataka	2,149	1,910	1,490	1,751	540	151	53	7
4	Banjar or Lambani	85	44	38	34	40	8	3	2
5	Bhovi	870	769	745	752	115	15	1	2
6	Handi Jogis	3	..	3	..	..	..	..	..
7	Koracha	44	45	28	41	14	4	1	..
8	Korama	135	104	83	96	43	4	1	4
9	Mochi	240	240	153	200	79	38	2	2
10	Sudugadusidda	10	9	7	8	2	..	..	..

levels

Matriculation or Higher Secondary		Technical diploma not equal to degree		Non-technical diploma not equal to degree		University degree or post-graduate degree other than technical degree		Techincal degree or diploma equal to degree or post-graduate degree		Sl. No.	Name of Scheduled Caste
Males	Females	Males	Females	Males	Females	Males	Females	Males	Females		
11	12	13	14	15	16	17	18	19	20	1	2
104	**3**	**1**	..	**6**	..	**2**	..	..	..		**Total**
1	..	..	..	..	..	..	..	..	..	1	Adi-Andhra
14	1	1	..	1	..	1	..	..	..	2	Adi-dravida
62	1	..	..	3	..	1	..	..	..	3	Adi-karnataka
4	..	..	..	..	..	..	..	..	..	4	Banjar or Lambani
8	..	..	..	1	..	..	..	..	..	5	Bhovi
..	..	..	..	..	..	..	..	..	..	6	Handi Jogi
1	..	..	..	..	..	..	..	..	..	7	Koracha
8	..	..	..	..	..	..	..	..	..	8	Korama
5	..	..	..	1	..	..	..	..	..	9	Mochi
1	1	..	..	..	..	..	..	..	..	10	Sudugadusidda

SCT-III—PART-A(ii)—EDUCATION IN

Educational

Sl. No.	Name of Scheduled Tribe	Total		Illiterate		Literate (without educational level)		Primary or junior Basic	
		Males	Females	Males	Females	Males	Females	Males	Females
1	2	3	4	5	6	7	8	9	10
									CHIKMAGALUR
	Total	**45**	**45**	**33**	**44**	**12**	**8**	..	..
1	Gowdalu .	34	40	23	39	11	8	..	..
2	Hosalaru .	1	..	1	..	..	..	..	..
3	Kadu Kuruba .	4	..	3	..	1	..	..	..
4	Maleru .	4	5	6	5	..	..	..	..

RURAL AREAS ONLY **FOR SCHEDULED TRIBES**

levels

Matriculation or Higher Secondary		Technical diploma not equal to degree		Non-technical diploma not equal to degree		University degree or-post-graduate degree other than technical degre		Technical degree or diploma equal to degree or post-graduate degree		Sl. No.	Name of Scheduled Tribe
11	12	13	14	15	16	17	18	19	20	1	2
DISTRICT											
..	..	..	..	..	..	..	..	..	..		**Total**
..	..	..	..	..	..	..	..	..	..	7	Gowdalu
..	..	..	..	..	..	..	..	..	..	2	Hosalaru
..	..	..	..	..	..	..	..	..	..	3	Kadu Kuruba
..	..	..	..	..	..	..	..	..	..	4	Maleru

SCT-III PART-B(i)—EDUCATION IN *RURAL AREAS ONLY* FOR SCHEDULED CASTES

Sl. No.	Name of Scheduled Caste	Total		Illiterate		Literate (without educational level)		Educational levels: Primary or Junior Basic		Educational levels: Matriculation and above	
		Males	Females	Males	Females	Males	Females	Males	Females	Males	Females
1	2	3	4	5	6	7	8	9	10	11	12
	CHIKMAGALUR DISTRICT										
	Total	**47,928**	**43,636**	**42,548**	**42,700**	**4,004**	**931**	**1,290**	**4**	**86**	**1**
1	Adi-Andhra	40	66	36	64	3	2	1	..	..	..
2	Adi-dravida	4,993	4,371	4,356	4,270	443	101	184	..	10	..
3	Adi-Karnataka	29,649	26,870	26,557	26,262	2,495	607	551	1	46	..
4	Banjara or Lambani	7,251	6,767	6,482	6,680	552	87	205	..	12	..
5	Bhovi	4,340	3,995	3,714	3,892	340	99	273	3	13	1
6	Handi Jogis	80	99	77	99	3	..	..	..	..	..
7	Koracha	278	176	235	174	19	2	24	..	..	..
8	Korama	824	862	670	840	119	22	31	..	4	..
9	Machala	2	1	2	1	..	..	..	..	..	..
10	Mochi	61	60	52	63	7	7	1	..	1	..
11	Sillekyatuas	122	111	120	111	1	..	1	..	..	..
12	Sudugadu Sidda	288	258	247	254	22	4	19	..	..	..

SCT-III—PART-B (ii)—EDUCATION IN *RURAL AREAS ONLY* FOR SCHEDULED TRIBES

Sl. No.	Name of Scheduled Tribe	Total		Illiterate		Literate (without educational level)		Educational level: Primary or Junior Basic		Educational level: Matriculation and above	
		Males	Females	Males	Females	Males	Females	Males	Females	Males	Females
1	2	3	4	5	6	7	8	9	10	11	12
	CHIKMAGALUR DISTRICT										
	Total	**3,749**	**3,337**	**3,324**	**3,194**	**420**	**143**	**3**	..	2	..
1	Gowdalu	1,380	1,135	1,250	1,093	129	42	1	..	..	..
2	Hakkipikki	9	11	9	11	..	..	..	..	..	..
3	Hasalaru	1,925	1,759	1,791	1,736	132	23	1	..	1	..
4	Jenu Kuruba	2	..	2	..	..	..	..	..	..	..
5	Kadu Kuruda	12	12	10	12	1	..	1	..	..	..
6	Malai Kudi	71	66	63	65	8	1	..	..	..	..
7	Maleru	269	306	126	230	142	76	..	..	1	..
8	Soligaru	8	3	6	3	2	..	..	..	..	..
9	Unclassified	73	45	67	44	6	1	..	..	..	..

SCT-IV—PARTS A AND B RELIGION FOR SCHEDULED CASTES AND SCHEDULED TRIBES

As all the Scheduled Castes and Scheduled Tribes belong to the Hindu Religion, this table has not been prepared. The Caste-wise and Tribe-wise population has already been given in Table SCT-I Parts A and B.

SCT-V PART-A—SAMPLE HOUSEHOLDS ENGAGED IN CULTIVATION CLASSIFIED BY INTEREST IN LAND AND SIZE OF LAND CULTIVATED IN *RURAL AREAS ONLY* FOR MEMBERS OF SCHEDULED CASTES

(Households of members of Scheduled Castes in a 20% Sample of all Households)

Interest in land cultivated	No. of cultivating house holds	Households engaged in cultivation by size of land in acres									
		Less than 1	1.0–2.4	2.5–4.9	5.0–7.4	7.5–9.9	10.0–12.4	12.5–14.9	15.0–29.9	30.0–49.9	50+	Unspecified
1	2	3	4	5	6	7	8	9	10	11	12	13
					CHIKMAGALUR DISTRICT							
Total .	**1,776**	**70**	**448**	**619**	**367**	**143**	**89**	**15**	**23**	**2**	..	..
(a) . .	1,113	46	272	387	225	95	65	7	14	2	..	..
(b) . .	291	23	132	93	34	3	1	..	1	..	..	..
(c) . .	372	1	40	139	108	45	23	8	8	..	..	..

SCT-V PART-B—SAMPLE HOUSEHOLDS ENGAGED IN CULTIVATION CLASSIFIED BY INTEREST IN LAND AND SIZE OF LAND CULTIVATED IN *RURAL AREAS ONLY* FOR MEMBERS OF SCHEDULED TRIBES

(Households of members of Scheduled Tribes in a 20% Sample of All Households)

Interest in land cultivated	No. of cultivating house holds	Households engaged in cultivation by size of land in acres									
		Less than 1	1.0–2.4	2.5–4.9	5.0–7.4	7.5–9.9	10.0–12.4	12.5–14.9	15.0–29.9	30.0–49.9	50+	Unspecified
1	2	3	4	5	6	7	8	1	10	11	12	13
					CHIKMAGALUR DISTRICT							
Total .	**50**	**2**	**16**	**17**	**9**	**4**	**2**	..	..	..	..	..
(a) . .	7	..	3	1	3	..	..	..	..	..	..	..
(b) . . .	40	2	12	16	6	3	1	..	..	..	..	..
(c) . .	3	..	1	..	..	1	1	..	..	..	..	..

NOTE: Abbreviations for interest in land given under column 1:

(*a*) Owned or held from Government.

(*b*) Held from private persons or institutions for payment in money, kind or share.

(*c*) Partly held from Government and partly from private persons for payment in money, kind or share

SC-I—PERSONS NOT AT WORK CLASSIFIED BY SEX, TYPE OF ACTIVITY AND EDUCATIONAL LEVELS FOR SCHEDULED CASTES

Educational levels	Total non-working population			Full time students		Persons seeking employment for the first time		Persons employed before, but now out of employment and seeking work		Others	
	Persons	Males	Females	Males	Females	Males	Females	Males	Females	Males	Females
1	2	3	4	5	6	7	8	9	10	11	12
CHIKMAGALUR DISTRICT—TOTAL											
Total	**44,438**	**18,728**	**25,710**	**2,951**	**934**	**21**	**1**	**2**	..	**15,754**	**24,775**
Illiterate	40,944	16,187	24,757	587	245	15	1	2	..	15,583	24,511
Literate (without educational level)	3,356	2,429	947	2,256	679	3	..	..	..	170	248
Primary or Junior Basic	89	66	23	63	9	2	..	..	..	1	14
Matriculation or Higher Secondary	44	41	3	40	1	1	..	..	..	..	2
Above Matriculation or Higher Secondary	5	5	..	5	..	..	..	..	..	..	..
CHIKMAGALUR DISTRICT—RURAL											
Total	**40,269**	**17,104**	**23,165**	**2,478**	**806**	**6**	..	**1**	..	**14,619**	**22,359**
Illiterate	37,530	15,069	22,461	587	245	5	..	1	..	14,476	22,216
Literate (without educational level)	2,695	1,996	699	1,854	558	..	..	..	..	142	141
Primary or Junior Basic	30	26	4	25	3	..	..	..	..	1	1
Matriculation or Higher Secondary	14	13	1	12	..	1	..	..	..	..	1
Above Matriculation or Higher Secondary	..	..	..	..	..	..	..	..	..	..	..
CHIKMAGALUR DISTRICT—URBAN											
Total	**4,169**	**1,624**	**2,545**	**473**	**128**	**15**	**1**	**1**	..	**1,135**	**2,416**
Illiterate	3,414	1,118	2,296	..	..	10	1	1	..	1,107	2,295
Literate (without educational level)	661	433	228	402	121	3	..	..	..	..	107
Primary or Junior Basic	59	40	19	38	6	2	..	..	..	..	13
Matriculation or Higher Secondary	30	28	2	28	1	..	..	..	..	..	..
Above Matriculation or Higher Secondary	5	5	..	5	..	..	..	..	..	..	..
Chikmagalur Taluk—Rural											
Total	**10,744**	**4,481**	**6,263**	**698**	**341**	**2**	..	..	..	**3,781**	**5,922**
Illiterate	9,953	3,953	6,000	200	135	2	..	..	..	3,751	5,865
Literate (without educational level)	780	517	263	487	206	..	..	..	..	30	..
Primary or Junior Basic	4	4	..	4	..	..	..	..	..	..	..
Matriculation or Higher Secondary	7	7	..	7	..	..	..	..	..	..	..
Above Matriculation or Higher Secondary	..	..	..	..	..	..	..	..	..	..	..
Kadur Taluk—Rural											
Total	**9,899**	**4,083**	**5,861**	**695**	**158**	**1**	..	..	..	**3,342**	**5,708**
Illiterate	9,268	3,575	5,861	227	58	..	..	..	..	3,308	5,675
Literate (without educational level)	615	488	127	454	100	..	..	..	..	34	27
Primary or Junior Basic	12	11	1	11	..	..	..	..	..	..	1
Matriculation or Higher Secondary	..	..	..	..	..	..	..	..	..	..	..
Above Matriculation or Higher Secondary	..	..	..	..	..	..	..	..	..	..	..

SC-I—PERSONS NOT AT WORK CLASSIFIED BY SEX, TYPE OF ACTIVITY AND EDUCATIONAL LEVELS FOR SCHEDULED CASTES—*concld.*

Educational levels	Total non-working population			Full time students		Persons seeking emplyoment for the first time		Persons employed before, but now out of employment and seeking work		Others	
	Persons	Males	Females	Males	Females	Males	Females	Males	Females	Males	Females
1	2	3	4	5	6	7	8	9	10	11	12
Koppa Taluk—Rural											
Total	**3,014**	**1,407**	**1,607**	**169**	**74**	**1**	..	..	..	**1,237**	**1,533**
Illiterate	2,813	1,282	1,531	61	22	1	..	..	..	1,220	1,509
Literate (without educational level)	190	117	73	100	49	..	..	..	..	17	24
Primary or Junior Basic	11	8	3	8	3	..	..	..	..	..	..
Matriculation or Higher Secondary	..	..	..	..	..	..	..	..	..	..	..
Above Matriculation or Higher Secondary	..	..	..	..	..	..	..	..	..	..	..
Mudigere Taluk—Rural											
Total	**6,089**	**2,731**	**3,358**	**230**	**82**	**2**	..	**1**	..	**2,498**	**3,276**
Illiterate	5,738	2,475	3,263	..	..	2	..	1	..	2,472	3,263
Literate (without educatioual level)	350	256	94	230	82	..	..	..	..	26	12
Primary or Junior Basic	..	..	..	..	..	..	..	..	..	..	..
Matriculation or Higher Secondary	1	..	1	..	..	..	..	..	..	..	1
Above Matriculation or Higher Secondary	..	..	..	..	..	..	..	..	..	..	..
Narasimharajapura Taluk—Rural											
Total	**1,534**	**681**	**853**	**98**	**14**	..	..	..	..	**588**	**839**
Illiterate	1,437	613	824	29	4	..	..	..	..	584	820
Literate (without educational level)	97	68	29	64	10	..	..	..	..	4	19
Primary or Junior Basic	..	..	..	..	..	..	..	..	..	..	..
Matriculation or Higher Secondary	..	..	..	..	..	..	..	..	..	..	..
Above Matriculation or Higher Secondary	..	..	..	..	..	..	..	..	..	..	..
Sringeri Taluk—Rural											
Total	**481**	**202**	**279**	**16**	**6**	..	..	..	..	**186**	**273**
Illiterate	470	192	278	6	5	..	..	..	..	186	273
Literate (without educational level)	11	10	1	10	1	..	..	..	..	..	..
Primary or Junior Basic	..	..	..	..	..	..	..	..	..	..	..
Matriculation or Higher Secondary	..	..	..	..	..	..	..	..	..	..	..
Above Matriculation or Higher Secondary	..	..	..	..	..	..	..	..	..	..	..
Tarikere Taluk—Rural											
Total	**8,508**	**3,564**	**4,944**	**577**	**131**	..	..	..	..	**2,987**	**4,813**
Illiterate	7,851	3,091	4,832	64	21	..	..	..	..	2,955	4,811
Literate (without educational level)	652	540	112	509	110	..	..	..	..	31	2
Primary or Junior Basic	2	2	..	2	..	..	..	..	..	..	..
Matriculation or Higher Secondary	3	3	..	2	..	..	..	..	..	1	..
Above Matriculation or Higher Secondary	..	..	..	..	..	..	..	..	..	..	..

ST-I—MOTHER TONGUE AND BI-LINGUALISM FOR SCHEDULED TRIBES

Sl. No.	Name of Scheduled Tribe	Total Speakerr		Mother tongue and total number of persons returned as speaking a language subsidiary to the Mother tongue		Subsidiary languages
		Males	Females	Males	Females	
1	2	3	4	5	6	7
	CHIKMAGALUR DISTRICT					
	ALL MOTHER TONGUES					
	Total of all Scheduled Tribes	**373**	**323**	**204**	**187**	**Kannada (M198, F187), Tamil (M2), Tulu (M1), Marathi (M1), Sanskrit (M1), English (M1).**
	1. TULU					
	Total	**257**	**231**	**172**	**164**	**Kannada (M169, F164), Marathi (M1), Sanskrit (M1), Tamil (M1).**
1	Gowdalu	1	..	1	..	Kannada (M1)
2	Hakkipikki	8	..	8	..	Kannada (M 8)
3	Hasalaru	247	231	162	164	Kannada (M159, F164), Marathi (M1), Sanskrit (M1), Tamil (M1).
4.	Maleru	1	..	1	..	Kannada (M1).
	2. TAMIL					
	Total	**104**	**70**	**29**	**10**	**Kannada (M28, F10), Tulu (M1).**
1	Gowdalu	102	69	27	9	Kannada (M26, F9), Tulu (M1).
2	Hasalaru	2	1	2	1	Kannada (M2, F1).
	3. KANNADA					
	Total	**11**	**5**	**2**	..	**Tamil (M1), English (M1).**
1	Gowdalu	7	..	1	..	Tamil (M1).
2	Kadukuruba	4	5	1	..	English (M1).
	4. GUJARATHI					
1	Hakkipikki	1	6	1	6	Kannada (M1, F2).
	5. MARATHI					
1	Hakkipikki	..	5	..	5	Kannada (F5).
	6. TELUGU					
1	Hasalaru	..	3	..	2	Kannada (F2).
	7. MALAYALAM					
1	Hasalaru	..	3	..	..	
	Kadur Taluk					
	ALL MOTHER TONGUES					
	Total	**37**	**34**	**9**	**3**	**Kannada (M9, F3).**
	1. TAMIL					
1	Gowdalu	36	34	9	3	Kannada (M9, F3).
	2. TELUGU					
1	Gowdalu	1	..	..	..	

ST-I—MOTHER TONGUE AND BI-LINGUALISM FOR SCHEDULED TRIBES—*contd.*

Sl. No.	Name of Scheduled Tribe	Total Speakers		Mother tongue and total number of persons returned as speaking a language subsidiary to the Mother tongue		Subsidiary language
		Males	Females	Males	Females	
1	2	3	4	5	6	7
	Koppa Taluk					
	ALL MOTHER TONGUES					
	Total of all Scheduled Tribes	**1,395**	**1,184**	**265**	**182**	**Kannada (M179, F160), Tulu (M85, F22), English (M1)**
	7. KANNADA					
	Total	**1,058**	**897**	**86**	**22**	**Tulu (M85, F22).**
	1. KANNADA					
1	Gowdalu	584	477	34	6	Tulu (M34, F6).
2	Hasalaru	223	192	26	12	Tulu (M26, F 12).
3	Maleru	178	183	24	4	Tulu (M23, F4), English (M1).
4	Unclassified	73	45	2	..	Tulu (M2).
	2. TULU					
	Total	**320**	**272**	**173**	**159**	**Kannada (M173, F159).**
1	Gowdalu	10	11	4	2	Kannada (M4, F2).
2	Hasalaru	299	253	166	155	Kannada (M166, F155).
3	Kadukuruba	2	1	2	1	Kannada (M2, F1).
4	Maleru	1	4	1	1	Kannada (M1, F1).
5	Soligaru	8	3	..	..	
	3. TAMIL					
1	Gowdalu	14	4	3	..	Kannada (M3).
	4. MARATHI					
1	Gowdalu	2	1	2	1	Kannada (M2, F1).
	5. URDU					
1	Hasalaru	1	..	1	..	Kannada (M1).
	Mudigere Taluk					
	ALL MOTHER TONGUES					
	Total of all Scheduled Tribes	**1,609**	**1,525**	**479**	**275**	**Kannada (M400, F226), Tulu (M79, F45) Tamil (F1).**
	1. TULU					
	Total	**933**	**901**	**398**	**227**	**Kannada (M398, F226), Tamil (F1).**
1	Gowdalu	2	4	1	1	Kannada (M1, F1).
2	Hasalaru	899	862	382	205	Kannada (M382, F209), Tamil (F1).
3	Malaikudi	23	15	6	4	Kannada (M6, F4).
4	Maleru	9	20	9	17	Kannada (M9, F17).
	2. KANNADA					
	Total	**667**	**615**	**79**	**47**	**Tulu (M79, F47).**
1	Gowdalu	512	455	43	31	Tulu (M43, F31).
2	Hasalaru	56	44	9	5	Tulu (M9, F5).
3	Malaikudi	48	51	3	1	Tulu (M3, F1).
4	Maleru	51	65	24	10	Tulu (M24, F10).

ST-I—MOTHER TONGUE AND BI-LINGUALISM FOR SCHEDULED TRIBES—*contd.*

Sl. No.	Name of Scheduled Tribe	Total Speakers		Mother tongue and total number of persons returned as speaking a language subsidiary to the Mother tongue		Subsidiary language
		Males	Females	Males	Females	
1	2	3	4	5	6	7
			3. TAMIL			
	Total	9	9	2	1	**Kannada (M2), Tulu (F1).**
1	Gowdalu	8	8	2	1	Kannada (M2), Tulu (F1).
2	Maleru	1	1	..	..	
			Narasimharajapura Taluk			
			ALL MOTHER TONGUES			
	Total of all Scheduled Tribes	133	132	27	26	**Kannada (M24, F26), Tulu (M3, F1).**
			1. KANNADA			
	Total	62	74	3	1	**Tulu (M3, F1).**
1	Gowdalu	22	23	..	..	
2	Hasalaru	13	19	2	1	Tulu (M2. F1).
3	Kadukuruba	3	1	..	..	
4	Maleru	24	31	1	..	Tulu (M1).
			2. TULU			
	Total	61	48	21	24	**Kannada (M 21, F24))**
1	Hasalaru	59	48	21	24	Kannada (M21, F24).
2	Maleru	2	..	..	..	
			3. TAMIL			
	Total	5	4	2	..	**Kannada (M2,).**
1	Gowdalu	4	1	1	..	Kannada (M1).
2	Hasalaru	1	3	1	..	Kannada (M1).
			4. KONKANI			
1	Kadukuruba	3	4	1	..	Kannada (M1).
			5. TELUGU			
1	Hasalaru	2	1	..	1	Kannada (F1).
			6. MALAYALAM			
7	Hasalaru	..	1	..	..	
			Sringeri Taluk			
			ALL MOTHER TONGUES			
	Total of all Scheduled Tribes	149	104	44	14	**Kannada (M42, F13), Tulu (M2, F1).**
			1. TULU			
1	Hasalaru	113	79	42	13	Kannada (M2, F13).
			2. KANNADA			
	Total	36	25	2	1	**Tulu (M2, F1).**
1	Gowdalu	24	14	2	1	Tulu (M2, F1).
2	Hasalaru	10	9	..	..	
3	Maleru	2	2	..	..	

ST-I—MOTHER TONGUE AND BI-LINGUALISM FOR SCHEDULED TRIBES—*contd.*

Sl No.	Name of Scheduled Tribes	Total Speakers		Mother tongue and total number of persons returned as speaking a language subsidiary to the Mother tongue		Subsidiary language
		Males	Females	Males	Females	
1	2	3	4	5	6	7
	Tarikere Taluk					
	ALL MOTHER TONGUES					
	Total of all Scheduled Tribes	**53**	**35**	**11**	**4**	**Kannada (M11, F4).**
	1 TAMIL					
	Total	**46**	**31**	**11**	**4**	**Kannada (M,11 F4).**
1	Gowdalu	46	30	11	4	Kannada (M11, F4).
2	Kadu Kuruba	..	1	..	..	
	2. KANNADA					
	Total	**6**	**3**	..	..	
8	Gowdalu	4	3	..	..	
2	Jenu Kuruba	2	..	..	..	
	3. TELUGU					
1	Gowdalu	1	1	..	..	
	CHIKMAGALUR DISTRICT					
	ALL MOTHER TONGUES					
	Total of all Scheduled Tribes	**3,794**	**3,382**	**1,042**	**653**	**Kannada (M864, F577), Tulu (M171, F75), English (M6), Tamil (M2, F1), Marati (M1), Sanskrit (M1).**
	1. KANNADA					
	Total	**1,833**	**1,622**	**173**	**74**	**Tulu (M170, F74), English (M2), Tamil (M1).**
1	Gowdalu	1,157	978	80	39	Tulu (M79, F39), Tamil (M1).
2	Hasalaru	302	264	37	18	Tulu (M37, F18).
3	Jenu Kuruba	2	..	..	..	
4	Kadu Kuruba	8	6	1	..	English (M1).
5	Malaikudi	48	51	3	1	Tulu (M3, F1).
6	Maleru	260	278	50	16	Tulu (M49, F16), English (M1).
7	Soligaru	8	..	..	..	
8	Unclassified	48	45	2	..	Tulu (M2).
	2. TULU					
	Total	**1,711**	**1,547**	**799**	**540**	**Kannada (M796, F539), Tamil (M1, F1), Marathi (M1) Sanskrit (M1).**
1	Gowdalu	19	16	6	3	Kannada (M6, F3).
2	Hakkipikki	9	..	1	..	Kannada (M1).
3	Hasalaru	1,617	1,483	773	514	Kannada (M770, F513), Tamil (M1, F1), Marathi (M1), Samnskrit (M1).
4	Kadu Kuruba	5	1	2	1	Kannada (M2, F1).
5	Malaikudi	23	15	6	4	Kannada (M6, F4).
6	Maleru	13	29	11	18	Kannada (M11, F8).
7	Soligaru	..	3	..	..	
8	Unclassified	25	..	..	..	

ST-I—MOTHER TONGUE AND BI LINGUALISM FOR SCHEDULED TRIBES—*concld.*

Sl. No.	Name of Scheduled Tribe	Total Speakers		Mother tongue and total number of persons returned as speaking a language subsidiary to the Mother tongue		Subsidiary language
		Males	Females	Males	Females	
1	2	3	4	5	6	7
				3. TAMIL		
	Total	**237**	**188**	**65**	**25**	**Kannada (M66, F24), Tulu (M1, F1), English (M1).**
1	Gowdalu	232	179	61	24	Kannada (M60, F23), Tulu (M1, F1).
2	Haslaru	3	4	3	1	Kannada (M3, F1).
3	Kadu Kuruba	..	1	..	..	
4	Maleru	2	4	1	..	English (M1).
				4. TELUGU		
	Total	**7**	**6**	**2**	**3**	**Kannada (M2, F3)**
1	Gowdalu	4	2	2	..	Kannada (M2).
2	Hasalaru	3	4	..	3	Kannada (F3).
				5. MARATHI		
	Total	**2**	**5**	**2**	**5**	**Kannada (M2, Fx).**
8	Gowdalu	2	..	2	..	Kannada (M2).
2	Hakkipakki	..	5	..	5	Kannada (F5).
				6. KONKANI		
1	Kadu Kuruba	3	4	1	..	Kannada (M1).
				7. GUJARATHI		
1	Hakkipikki	..	6	..	6	Kannada (F6).
				8. MALAYALAM		
	Hasalaru	..	4	..	..	
				9. URDU		
1	Hasalaru	1	..	..	..	

ST-II—PERSONS NOT AT WORK CLASSIFIED BY SEX AND TYPE OF ACTIVITY FOR SCHEDULED TRIBES

Name of Scheduled Tribe	Total non-working population			Full time students		Persons seeking employment for the first time		Persons employed before, but now out of employment and seeking work		Others	
	Persons	Males	Females	Males	Females	Males	Females	Males	Females	Males	Females
1	2	3	4	5	6	7	8	9	10	11	12
CHIKMAGALUR DISTRICT											
Total	**3,129**	**1,407**	**1,722**	**189**	**93**	**1**	..	..	..	**1,217**	**1,629**
Gowdalu	1,071	471	600	57	29	..	..	..	..	414	571
Hakkipikki	18	8	10	..	..	..	..	..	..	8	10
Hasalaru	1,583	737	826	67	31	1	..	..	..	669	795
Kadu Kuruba	10	6	4	1	..	..	..	..	..	5	4
Malaikudi	44	19	25	8	..	..	..	..	..	4	25
Maleru	351	139	212	55	33	..	..	..	..	84	179
Soligaru	3	2	1	1	..	..	..	..	..	1	1
Unclassified	69	25	44	..	..	..	..	..	..	25	44
Chikmagalur Taluk											
Total	**264**	**131**	**133**	**11**	**3**	**1**	..	..	..	**119**	**130**
Gowdalu	50	30	20	1	..	..	..	..	..	29	20
Hosalaru	192	90	102	9	3	1	..	..	..	80	99
Hakkipikki	18	8	10	..	..	..	..	..	..	8	10
Kadu Kuruba	4	3	1	1	..	..	..	..	..	2	1
Kadur Taluk											
Total	**21**	**8**	**13**	..	..	..	..	..	..	**8**	**13**
Gowdalu	21	8	13	..	..	..	..	..	..	8	13
Koppa Taluk											
Total	**1,187**	**527**	**660**	**106**	**59**	..	..	..	..	**421**	**601**
Gowdalu	426	200	226	30	19	..	..	..	..	170	207
Hasalaru	439	198	241	32	18	..	..	..	..	166	223
Maleru	250	102	148	43	22	..	..	..	..	59	126
Soliga	3	2	1	1	..	..	..	..	..	1	1
Tribe not stated	69	25	44	..	..	..	..	..	..	25	44
Mudigere Taluk											
Total	**1,361**	**609**	**752**	**52**	**18**	..	..	..	..	**557**	**734**
Gowdalu	470	192	278	23	6	..	..	..	..	169	272
Hasalaru	789	381	408	18	7	..	..	..	..	363	401
Maleru	58	17	41	3	5	..	..	..	..	14	36
Malaikudi	44	19	25	8	..	..	..	..	..	11	25
Narasimharajapura Taluk											
Total	**125**	**55**	**70**	**13**	**12**	..	..	..	..	42	58
Gowdalu	26	12	14	..	3	..	..	..	..	12	11
Hosalaru	62	27	35	6	3	..	..	..	..	21	32
Kadu Kuruba	3	3	..	..	..	..	..	..	..	3	..
Maleru	34	13	21	7	6	..	..	..	..	6	15

ST-II—PERSONS NOT AT WORK CLASSIFIED BY SEX AND TYPE OF ACTIVITY FOR SCHEDULED TRIBES—*concld.*

Name of Scheduled Tribe	Total non-working population			Full time students		Persons seeking employment for the first time		Persons employed before, but now out of employment and seeking work		Others	
	Persons	Males	Females	Males	Females	Males	Females	Males	Females	Males	Females
1	2	3	4	5	6	7	8	9	10	11	12
Sringeri Taluk											
Total	**104**	**52**	**52**	**7**	..	..	..	..	..	**45**	**52**
Gowdalu	19	9	10	3	..	..	..	..	..	6	10
Hasalaru	81	41	40	2	..	..	..	..	..	39	40
Kadukuruba	2	..	2	..	..	..	..	..	..	..	2
Malcru	2	2	..	2	..	..	..	..	..	..	..
Tarikere Taluk											
Total	**23**	**83**	**10**	..	..	..	..	..	..	**13**	**10**
Gowdalu	22	13	9	..	..	..	..	..	..	13	9
Kadukuruba	1	..	1	..	..	..	..	..	..	..	1

E—I CENSUS HOUSES AND THE

Sl. No.	District/Taluk/City/Town with population of 50,000 or more	Total Rural Urban	Total No. of Census Houses	Census Houses vacant at the time of House-listing	Occupied Census: Dwellings	Occupied Census: Shop-*cum*-dwellings	Occupied Census: Workshop-*cum*-dwellings	Occupied Census: Hotels Sarias, Dharma-shalas, Tourist homes and Inspection houses
1		2	3	4	5	6	7	8
	CHIKMAGALUR DISTRICT . . .	**T**	**141,584**	**12,220**	**104,341**	**1,062**	**359**	**254**
		R	**118,600**	**9,547**	**89,444**	**606**	**228**	**114**
		U	**22,984**	**2,673**	**14,897**	**456**	**131**	**140**
1	Chikmagalur Taluk . .	T	37,905	3,709	25,918	261	19	70
		R	29,905	2,662	20,769	89	8	18
		U	8,000	1,047	5,149	172	11	52
2	Kadur Taluk	T	35,272	2,486	26,056	285	220	42
		R	29,678	1,778	22,215	177	160	5
		U	5,594	706	3,841	108	60	37
3	Koppa Taluk	T	12,375	840	10,286	135	17	46
		R	11,369	700	9,763	91	5	40
		U	1,006	140	523	44	12	6
4	Mudigere Taluk	T	19,588	2,113	14,358	125	30	22
		R	18,517	1,985	13,718	83	5	15
		U	1,071	128	640	42	25	7
5	Narasimharajapura Taluk . . .	T	7,071	479	5,515	39	2	31
		R	5,708	405	4,709	23	2	22
		U	1,363	74	806	16	..	9
6	Sringeri Taluk	T	2,737	150	2,179	58	9	7
		R	1,943	87	1,642	10	..	6
		U	794	63	537	48	9	1
7	Tarikere Taluk	T	26,636	2,443	20,029	159	62	36
		R	21,480	1,930	16,628	133	48	8
		U	5,156	513	3,401	26	14	28

USES TO WHICH THEY ARE PUT

Houses used as

Shops excluding eating houses	Business houses and Offices	Factories, workshops and worksheds	Schools & other educational institutions including training classes, coaching & shop classes	Restaurants, Sweetmeat shops and eating places	Places of entertainment and community gathering (Panchayat Ghar)	Public health & medical institutions, hospitals, health centres, Doctor's Clinic, Dispensaries etc.	Others	Total Rural Urban	District/Taluk/ City/Town with population of 50,000 or more
9	10	11	12	13	14	15	16	2	1
1,771	**658**	**675**	**992**	**133**	**62**	**154**	**18,093**	**T**	**CHIKMAGALUR**
858	**410**	**312**	**882**	**117**	**24**	**79**	**15,979**	**R**	**DISTRICT**
913	**248**	**363**	**110**	**16**	**38**	**75**	**2,924**	**U**	
539	161	222	280	35	18	46	6,627	T	Chikmagalur Taluk 1
184	95	107	245	30	3	20	5,675	R	
355	66	115	35	5	15	26	952	U	
400	150	161	211	22	15	22	5,202	T	Kadur Taluk 2
247	95	86	195	14	6	17	4,683	R	
153	55	75	16	8	9	5	519	U	
135	72	47	61	8	1	8	719	T	Koppa Taluk 3
93	60	24	54	5	..	3	531	R	
42	12	23	7	3	1	5	188	U	
201	107	43	149	40	8	26	2,366	T	Mudigere Taluk 4
152	83	32	139	40	5	19	2,241	R	
49	24	11	10	..	3	7	125	U	
117	45	28	60	2	5	17	731	T	Narasimharajapura
43	24	12	50	2	2	6	408	R	Taluk 5
74	21	16	10	..	3	11	323	U	
60	16	28	27	..	..	8	195	T	Sringeri Taluk 6
4	2	5	22	..	..	..	165	R	
56	14	23	5	..	..	8	3	U	
319	107	146	204	26	15	27	3,063	T	Tarikere Taluk 7
135	51	46	177	26	8	14	2,276	R	
184	56	100	27	..	7	13	787	U	

E-II—TENURE STATUS OF SAMPLE CENSUS HOUSEHOLDS LIVING IN CENSUS HOUSES USED WHOLLY OR PARTLY AS DWELLING

(Based on 20% Sample)

District/Taluk/City/Town with population of 50,000 or more	Total Rural Urban	Tenure Status	Total No. of Households	Households in Census Houses used as: Dwellings	Shop-*cum*-dwellings	Workshop-*cum*-dwellings	Dwellings with other uses
1	2	3	4	5	6	7	8
CHIKMAGALUR DISTRICT	**T**	**Total**	**21,408**	**21,267**	**66**	**67**	**8**
		Owned	**15,353**	**15,277**	**27**	**48**	**1**
		Rented	**6,055**	**5,990**	**39**	**19**	**7**
	R	**Total**	**18,305**	**18,229**	**27**	**44**	**5**
		Owned	**13,684**	**13,631**	**14**	**38**	**1**
		Rented	**4,621**	**4,598**	**13**	**6**	**4**
	U	**Total**	**3,103**	**3,038**	**39**	**23**	**3**
		Owned	**1,669**	**1,646**	**13**	**10**	..
		Rented	**1,434**	**1,392**	**26**	**13**	**3**
1 Chikmagalur Taluk	T	Total	5,241	5,221	18	..	2
		Owned	3,372	3,365	7	..	..
		Rented	1,869	1,869	11	..	2
	R	Total	4,174	4,171	1	..	2
		Owned	2,958	2,957	1	..	..
		Rented	1,216	1,214	..	..	2
	U	Total	1,067	1,050	17	..	..
		Owned	414	408	6	..	..
		Rented	653	642	11	..	..
2 Kadur Taluk	T	Total	5,314	5,245	26	43	..
		Owned	4,739	4,693	13	33	..
		Rented	575	552	13	10	..
	R	Total	4,511	4,461	17	33	..
		Owned	4,211	4,175	9	27	..
		Rented	300	286	8	6	..
	U	Total	803	784	9	10	..
		Owned	528	518	4	6	..
		Rented	275	266	5	4	..
3 Koppa Taluk	T	Total	2,092	2,082	4	4	..
		Owned	1,136	1,133	..	2	..
		Rented	956	949	4	2	..
	R	Total	1,974	1,969	1	2	..
		Owned	1,092	1,089	..	2	..
		Rented	882	880	1	..	..
	U	Total	118	113	3	2	..
		Owned	44	44	..	..	..
		Rented	74	69	3	2	..

E-II—TENURE STATUS OF SAMPLE CENSUS HOUSEHOLDS LIVING IN CENSUS HOUSES USED WHOLLY OR PARTLY AS DWELLING—*concld.*

(Based on 20% Sample)

District/Taluk/City/Town with population of 50,000 or more	Total Rural Urban	Tenure Status	Total No. of Households	Households in Census Houses used as Dwellings	Shop-cum-dwellings	Workshop-cum-dwellings	Dwellings with others
1	2	3	4	5	6	7	8
4. Mudigere Taluk	T	Total	2,945	2,938	4	3	..
		Owned	1,528	1,526	1	1	..
		Rented	1,417	1,412	3	2	..
	R	Total	2,803	2,203	..	..	..
		Owned	1,478	1,478	..	..	..
		Rented	1,325	1,325	..	..	..
	U	Total	142	135	4	3	..
		Owned	50	48	1	1	..
		Rented	92	87	3	2	..
5. Narasimharajapura Taluk	T	Total	1,111	1,104	6	..	1
		Owned	723	722	1	..	..
		Rented	388	382	5	..	..
	R	Total	947	941	5	..	1
		Owned	636	635	1	..	..
		Rented	311	306	4	..	1
	U	Total	164	163	1	..	..
		Owned	87	87	..	..	..
		Rented	77	76	1	..	..
6. Sringeri Taluk	T	Total	452	442	3	4	3
		Owned	359	356	2	1	..
		Rented	93	86	1	3	3
	R	Total	333	333	..	..	..
		Owned	297	297	..	..	..
		Rented	36	36	..	..	..
	U	Total	119	109	3	4	3
		Owned	62	59	2	1	..
		Rented	57	50	1	3	3
7. Tarikere Taluk	T	Total	4,253	4,235	5	13	..
		Owned	3,496	3,482	3	11	..
		Rented	757	753	2	2	..
	R	Total	3,563	3,551	3	9	..
		Owned	3,012	3,000	3	9	..
		Rented	551	551	..	..	..
	U	Total	690	684	2	4	..
		Owned	484	482	..	2	..
		Rented	206	202	2	2	..

E-III—CENSUS HOUSES USED AS FACTORIES AND WORKSHOPS CLASSIFIED BY INDUSTRY, *POWER* AND *NO POWER* USED AND SIZE OF EMPLOYMENT

Division, Major Group and Minor Group for I. S. I. C.		Kind of fuel or power used	Total	Number of factories and workshops by size of employment						
				1 person	2–5 persons	6–9 persons	10–19 persons	20–49 persons	50–99 persons	100 persons and above
1		2	3	4	5	6	7	8	9	10
			CHIKMAGALUR DISTRICT—RURAL							
All Divisions		**Total**	**540**	**250**	**224**	**21**	**31**	**12**	**2**	..
	I	**All Fuels**	**152**	**59**	**57**	**15**	**11**	**8**	**2**	..
		(a) Electricity	**108**	**46**	**35**	**14**	**5**	**7**	**1**	..
		(b) Liquid Fuel	**34**	**8**	**17**	**1**	**6**	**1**	**1**	..
		(c) Coal, Wood & Bagasse	**1**	..	**1**	..	..	..	..	..
		(d) Other power	**9**	**5**	**4**	..	..	..	..	..
	II	**No power**	**388**	**191**	**167**	**6**	**20**	**4**	..	..
Division		**Total**	**540**	**250**	**224**	**21**	**31**	**12**	**2**	..
2 & 3	**I**	**All Fuels**	**152**	**59**	**57**	**15**	**11**	**8**	**2**	..
		(a) Electricity	**108**	**46**	**35**	**14**	**5**	**7**	**1**	..
		(b) Liquid Fuel	**34**	**8**	**17**	**1**	**6**	**1**	**1**	..
		(c) Coal, Wood & Bagasse	**1**	..	**1**	..	..	..	..	..
		(d) Other power	**9**	**5**	**4**	..	..	..	..	..
	II	**No power**	**388**	**191**	**167**	**6**	**20**	**4**	..	..
Major		Total	94	52	38	4	..	..	..	..
Group 20	I	All Fuels	92	51	37	4	..	..	..	..
		(a) Electricity	69	39	27	3	..	..	..	..
		(b) Liquid Fuel	14	7	6	1	..	..	..	..
		(d) Other power	9	5	4	..	..	..	..	..
	II	No power	2	1	1	..	..	..	..	..
Minor		Total	83	46	33	4	..	..	..	..
Group 200	I	All Fuels	83	46	33	4	..	..	..	..
		(a) Electricity	69	39	27	3	..	..	..	..
		(b) Liquid Fuel	14	7	6	1	..	..	..	..
Minor		Total	1	..	1	..	..	..	..	..
Group 205	II	No power	1	..	1	..	..	..	..	..
Minor		Total	10	6	4	..	..	..	..	..
Group 207	I	All Fuels	9	5	4	..	..	..	..	..
		(d) Other power	9	5	4	..	..	..	..	..
	II	No power	1	1	..	..	..	..	..	..
Major		Total	78	13	21	9	29	5	1	..
Group 21	I	All Fuels	47	7	15	9	10	5	1	..
		(a) Electricity	29	6	5	9	4	5	..	..
		(b) Liquid Fuel	18	1	10	..	6	..	1	..
	II	No power	31	6	6	..	19	..	..	..
Minor		Total	11	6	5	..	..	..	..	..
Group 214	II	No power	11	6	5	..	..	..	..	..
Minor		Total	6	..	..	..	..	5	1	..
Group 218	I	All Fuels	6	..	..	..	..	5	1	..
		(a) Electricity	5	..	..	..	..	5	..	..
		(b) Liquid Fuel	1	..	..	..	..	..	1	..

E-III -CENSUS HOUSES USED AS FACTORIES AND WORKSHOPS CLASSIFIED BY INDUSTRY, *POWER* AND *NO POWER* USED AND SIZE OF EMPLOYMENT—*contd.*

Division/Major Group and Minor Group of I. S. I. C.		Kind of fuel or power used	Total	Number of factories and workshops by size of employment						
				1 person	2–5 persons	6–9 persons	10–19 persons	20–49 persons	50–99 persons	100 persons and above
1		2	3	4	5	6	7	8	9	10
		CHIKMAGALUR DISTRICT—RURAL—*contd.*								
Minor		Total	61	7	16	9	29	..	..	..
Group 218	I	All Fuels	41	7	15	9	10	..	..	..
		(a) Electricity	24	6	5	9	4	..	..	..
		(b) Liquid Fuel	17	1	10	..	6	..	..	..
	II	No power	20	..	1	..	19	..	..	..
Major		Total	11	..	11	..	..	..	..	..
Group 23	II	No power	11	..	11	..	..	..	..	..
Minor		Total	1	..	1	..	..	..	..	..
Group 231	II	No power	1	..	1	..	..	..	..	..
Minor		Total	10	..	10	..	..	..	..	..
Group 235	II	No power	10	..	10	..	..	..	..	..
Major		Total	21	3	18	..	..	..	..	..
Group 25	II	No power	21	3	18	..	..	..	..	..
Minor		Total	21	3	18	..	..	..	..	..
Group 255	II	No power	21	3	18	..	..	..	..	..
Major		Total	40	33	7	..	..	..	..	..
Group 27	II	No power	40	33	7	..	..	..	..	..
Minor		Total	40	33	7	..	..	..	..	..
Group 273	II	No power	40	33	7	..	..	..	..	..
Major		Total	97	33	57	2	2	2	1	..
Group 28	I	All Fuels	7	1	1	1	1	2	1	..
		(a) Electricity	6	1	1	1	1	1	1	..
		(b) Liquid Fuel	1	..	..	..	..	1	..	..
	II	No power	90	32	56	1	1	..	..	..
Minor		Total	5	1	1	..	1	1	1	..
Group 280	I	All Fuels	5	1	1	..	1	1	1	..
		(a) Electricity	5	1	1	..	1	1	1	..
Minor		Total	72	20	51	1	..	..	..	..
Group 288	II	No power	72	20	51	1	..	..	..	..
Minor		Total	20	12	5	1	1	1	..	..
Group 289	I	All Fuels	2	..	..	1	..	1	..	..
		(a) Electricity	1	..	..	1	..	..	..	..
		(b) Liquid Fuel	1	..	..	..	..	1	..	..
	II	No power	18	12	..	..	1	..	..	..
Major		Total	1	1	..	..	..	..	..	..
Group 31	II	No power	1	1	..	..	..	..	..	..

E-III—CENSUS HOUSES USED AS FACTORIES AND WORKSHOPS CLASSIFIED BY INDUSTRY, *POWER* AND *NO POWER* USED AND SIZE OF EMPLOYMENT—*contd.*

Division, Major Group and Minor Group of I. S. I. C.		Kind of fuel or power used	Total	Number of factories and workshops by size of employmet						
				1 person	2–5 persons	6–9 persons	10–19 persons	20–49 persons	50–99 persons	100 persons and above
1		2	3	4	5	6	7	8	9	10
CHIKMAGALUR DISTRICT—RURAL—*concld.*										
Minor		Total	1	1	..	..	..	..	..	..
Group 311	II	No power	1	1	..	..	..	..	..	..
Major		Total	2	..	1	1	..	..	..	..
Group 32	I	All Fuels	2	..	1	1	..	..	..	..
		(a) Electricity	2	..	1	1	..	..	..	..
Minor		Total	2	..	1	1	..	..	..	..
Group 323	I	All Fuels	2	..	1	1	..	..	..	..
		(a) Eleitricity	2	..	1	1	..	..	..	..
Major		Total	51	31	22	2	..	4	..	..
Group 34 &35	II	No power	59	31	22	2	..	4	..	..
Minor		Total	6	4	2	..	..	..	..	..
Group 340	II	No power	6	4	2	..	..	..	..	..
Minor		Total	53	27	20	2	..	4	..	..
Group 350	II	No power	53	27	20	2	..	4	..	..
Major		Total	77	45	29	3	..	..	..	..
Group 36	I	All Fuels	1	..	1	..	..	..	..	..
		(c) Coal, Wood & Bagasse	1	..	1	..	..	..	..	..
	II	No power	76	45	28	3	..	..	..	..
Minor		Total	1	..	1	..	..	..	..	..
Group 367	II	No power	1	..	1	..	..	..	..	..
Minor		Total	76	45	28	3	..	..	..	..
Group 369	I	All Fuels	1	..	1	..	..	..	..	..
		(c) Coal, Wood & Bagasse	1	..	1	..	..	..	..	..
	II	No power	75	45	27	3	..	..	..	..
Major		Total	13	9	3	..	..	1	..	..
Group 38	I	All Fuels	1	..	..	..	..	1	..	..
		(a) Electricity	1	..	..	..	..	1	..	..
	II	No power	12	9	3	..	..	..	..	..
Minor		Total	8	8	..	..	..	..	..	..
Group 388	II	No power	8	8	..	..	..	..	..	..
Minor		Total	5	1	3	..	..	1	..	..
Group 389	I	All Fuels	1	..	..	..	..	1	..	..
		(a) Electricity	1	..	..	..	..	1	..	..
	II	No power	4	1	3	..	..	..	..	..

E-III—CENSUS HOUSES USED AS FACTORIES AND WORKSHOPS CLASSIFIED BY INDUSTRY, *POWER* AND *NO POWER* USED AND SIZE OF EMPLOYMENT—*contd.*

Division, Major Group and Minor Group of I. S. I. C.		Kind of fuel or power used	Total	Number of factories and workshops by size of employment						
				1 person	2–5 persons	6–9 persons	10–19 persons	20–49 persons	50–99 persons	100 persons and above
1		2	3	4	5	6	7	8	9	10
		CHIKMAGALUR DISTRICT—URBAN								
Major		Total	47	30	17	..	..	..	..	..
Group 39	I	All Fuels	2	..	2	..	..	..	..	..
		(a) Electricity	1	..	1	..	..	..	..	..
		(b) Liquid Fuel	1	..	1	..	..	..	..	..
	II	No power	45	30	15	..	..	..	..	..
Minor		Total	40	28	12	..	..	..	..	..
Group 393	II	No power	46	28	12	..	..	..	..	..
Minor		Total	7	2	5	..	..	..	..	..
Group 399	I	All Fuels	2	..	2	..	..	..	..	..
		(a) Electricity	1	..	1	..	..	..	..	..
		(b) Liquid Fuel	1	..	1	..	..	..	..	..
	II	No power	5	2	3	..	..	..	..	..
All Divisions		**Total**	**494**	**235**	**223**	**25**	**8**	**2**	**1**	..
	I	**All Fuels**	**127**	**63**	**38**	**18**	**5**	**2**	**1**	..
		(a) Electricity	**123**	**63**	**36**	**16**	**5**	**2**	**1**	..
		(b) Liquid Fuel	**1**	..	**1**	..	..	..	..	..
		(c) Coal, Wood & Bagasse	**1**	..	**1**	..	..	..	..	..
	II	**No power**	**367**	**172**	**185**	**7**	**3**	..	..	..
Division		**Total**	**494**	**235**	**223**	**25**	**8**	**2**	**1**	..
2 & 3	**I**	**All Fuels**	**127**	**63**	**38**	**18**	**5**	**2**	**1**	..
		(a) Electricity	**123**	**63**	**36**	**16**	**5**	**2**	**1**	..
		(b) Liquid Fuel	**1**	..	**1**	..	..	..	..	..
		(c) Coal, Wood & Bagasse	**3**	..	**1**	**2**	..	..	..	..
	II	**No power**	**367**	**172**	**185**	**7**	**3**	..	..	..
Major		Total	80	45	30	3	2	..	..	..
Group 20	I	All Fuels	67	43	22	1	1	..	..	..
		(a) Electricity	67	43	22	1	1	..	..	..
	II	No power	13	2	8	2	1	..	..	..
Minor		Total	62	43	17	1	1	..	..	..
Group 200	I	All Fuels	62	43	17	1	1	..	..	..
		(a) Electricity	62	43	17	1	1	..	..	..
Minor		Total	6	2	3	1	..	..	..	..
Group 205	II	No power	6	2	3	1	..	..	..	..
Minor		Total	5	..	5	..	..	..	..	..
Group 207	I	All Fuels	5	..	5	..	..	..	..	..
		(a) Electricity	5	..	5	..	..	..	..	..
Minor		Total	7	..	5	1	1	..	..	..
Group 209	II	No power	7	..	5	1	1	..	..	..

E-III—CENSUS HOUSES USED AS FACTORIES AND WORKSHOPS CLASSIFIED BY INDUSTRY, *POWER* AND *NO POWER* USED AND SIZE OF EMPLOYMENT—*contd.*

Division, Major Group and Minor Group of I. S. I. C.		Kind of fuel or power used	Number of factories and workshops by size of employment							
			Total	1 persons	2–5 persons	4–9 persons	10–19 persons	20–49 persons	50–99 persons	100 persons and above
1		2	3	4	5	6	7	8	9	10
		CHIKMAGALUR DISTRICT—URBAN—*contd.*								
Major		Total	45	27	14	4	..	..	..	..
Group 21	I	All Fuels	23	17	2	4	..	..	..	..
		(a) Electricity	23	17	2	4	..	..	..	..
	II	No power	22	10	12	..	..	..	..	..
Minor		Total	22	11	11	..	..	..	..	..
Group 214	I	All Fuels	1	1	..	..	..	..	..	..
		(a) Electricity	1	1	..	..	..	..	..	..
	II	No power	21	10	11	..	..	..	..	..
Minor		Total	23	16	3	4	..	..	..	..
Group 218	I	All Fuels	22	16	2	4	..	..	..	..
		(a) Electricity	22	16	2	4	..	..	..	..
	II	No power	1	..	1	..	..	..	..	..
Major		Total	1	1	..	..	..	..	..	..
Group 22	II	No power	1	1	..	..	..	..	..	..
Minor		Total	1	1	..	..	..	..	..	
Group 220	II	No power	1	1	..	..	..	..	..	..
Major		Total	1	..	..	..	1	..	..	..
Group 23	II	No power	1	..	..	..	1	..	..	..
Minor		Total	1	..	..	..	1	..	..	..
Group 235	II	No power	1	..	..	..	1	..	..	..
Major		Total	96	46	48	2	..	..	..	..
Group 27	II	No power	96	46	48	2	..	..	..	..
Minor		Total	96	46	48	2	..	..	..	..
Group 273	II	No power	96	46	48	2	..	..	..	..
Minor		Total	12	..	3	6	2	1	..	..
Group 280	II	No power	12	..	3	6	2	1	..	..
Major		Total	34	1	23	6	3	1	..	..
Group 280	I	All Fuels	14	..	4	6	3	1	..	..
		(a) Electricity	13	..	3	6	3	1	..	..
		(b) Liquid Fuel	1	..	1	..	..	..	..	..
	II	No power	20	1	19	..	..	..	..	..
Minor		Total	12	..	3	6	2	1	..	..
Group 280	II	No power	12	..	3	6	2	1	..	..
Minor		Total	2	..	2	..	..	..	..	..
Group 281	I	All Fuels	1	..	1	..	..	..	..	..
		(b) Liquid Fuel	1	..	1	..	..	..	..	..
	II	No power	1	..	1	..	..	..	..	..
Minor		Total	1	..	..	..	1	..	..	..
Group 280	I	All Fuels	1	..		..	1	..	..	..
		(a) Electricity	1	..	..	..	1	..	..	..

E—III–CENSUS HOUSES USED AS FACTORIES AND WORKSHOPS CLASSIFIED BY INDUSTRY, *POWER* AND *NO POWER* USED AND SIZE OF EMPLOYMENT—*contd.*

Division, Major Group and Minor Group of I. S. I. C.		Kind of fuel or power used	Total	Number of factories and workshops by size of employment						
				1 persons	2–5 persons	6–9 persons	10–19 persons	20–49 persons	50–99 persons	100 persons and above
1		2	3	4	5	6	7	8	9	10
		CHIKMAGALUR DISTRICT –URBAN *–contd.*								
Minor		**Total**	18	1	17	..	..	..	..	..
Group 288	II	No power	18	1	17	..	..	..	..	..
Minor		**Total**	1	..	1	..	..	..	..	..
Group 289	II	No power	1	..	1	..	..	..	..	..
Major		Total	12	4	7	1	..	..	..	..
Group 30	I	All Fuels	9	2	6	1	..	..	..	..
		(a) Electricity	1	2	6	1	..	..	..	..
	II	No power	3	2	1	..	..	..	..	..
Minor		Total	12	4	7	1	..	..	..	..
Group 302	I	All Fuels	9	2	6	1	..	..	..	..
		(a) Electricity	9	2	6	1	..	..	..	..
	II	No power	3	2	1	..	..	..	..	..
Major		Total	8	5	3	..	..	..	..	..
Group 31	II	No power	8	5	3	..	..	..	..	..
Minor		Total	1	..	1	..	..	..	..	..
Group 310	II	No power	1	..	1	..	..	..	..	..
Minor		Total	4	2	2	..	..	..	..	..
Group 311	II	No power	4	2	2	..	..	..	..	..
Minor		Total	3	3	..	..	..	..	..	..
Group 314	I	No power	3	3	..	..	..	..	..	..
Major		Total	3	2	1	..	..	..	..	..
Group 32	II	No power	3	2	1	..	..	..	..	..
Minor		Total	3	2	1	..	..	..	..	..
Group 320	II	No power	3	2	1	..	..	..	..	..
Major		Total	5	3	1	..	1	..	..	..
Group 33	I	All Fuels	1	1	..	..	..	..	..	..
		(a) Electricity	1	1	..	..	..	..	..	..
	II	No power	4	2	1	..	1	..	..	..
Minor		Total	1	1	..	..	..	..	..	..
Group 332	I	All Fuels	1	1	..	..	..	..	..	..
		(a) Electricity	1	1	..	..	..	..	..	..
Minor		Total	1	1	..	..	..	..	..	..
Group 333	II	No power	1	1	..	..	..	..	..	..

E-III—CENSUS HOUSES USED AS FACTORIES AND WORKSHOPS CLASSIFIED BY INDUSTRY, *POWER* AND *NO POWER* USED AND SIZE OF EMPLOYMENT—*contd.*.

Division, Major Group and Minor Group of I.S.I.C.		Kind of fuel or power used	Total	Number of factories and workshops by size of employment: 1 person	2-5 persons	6-9 persons	10-19 persons	20-49 persons	50-99 persons	100 persons and above
1		2	3	4	5	6	7	8	9	10
CHIKMAGALUR DISTRICT—URBAN—*concld.*										
Minor		Total	3	1	1	..	1	..	..	..
Group 336	II	No power	3	1	1	..	1	..	..	..
Major		Total	19	6	11	2	..	..	..	..
Group 34-35	I	All Fuels	2	..	..	2	..	..	..	..
		(c) Coal, Wood & Bagasse	2	..	..	2	..	..	..	..
	II	No power	17	6	11	..	..	..	..	..
Minor		Total	9	2	7	..	..	..	..	..
Group 340	II	No power	9	2	7	..	..	..	..	..
Minor		Total	1	1	..	..	..	..	..	..
Group 345	II	No power	1	1	..	..	..	..	..	..
Minor		Total	7	3	4	..	..	..	..	..
Group 350	II	No power	7	3	4	..	..	..	..	..
Minor		Total	2	..	..	2	..	..	..	..
Group 353	I	All Fuels	2	..	..	2	..	..	..	..
		(e) Coal, Wood & Bagasse	2	..	..	2	..	..	..	..
Major		Total	29	6	23	..	..	..	..	..
Group 36	II	No power	29	6	23	..	..	..	..	..
Minor		Total	1	1	..	..	..	..	..	..
Group 365	II	No power	1	1	..	..	..	..	..	..
Minor		Total	2	1	1	..	..	..	..	..
Group 367	II	No power	2	1	1	..	..	..	..	..
Minor		Total	6	1	5	..	..	..	..	..
Group 368	II	No power	6	1	5	..	..	..	..	..
Minor		Total	20	3	17	..	..	..	..	..
Group 369	II	No power	20	3	17	..	..	..	..	..
Major		Total	4	..	2	2	..	..	..	..
Group 37	I	All Fuels	4	..	2	2	..	..	..	..
		(a) Electricity	4	..	2	2	..	..	..	..
Minor		Total	2	..	..	2	..	..	..	..
Group 372	I	All Fuels	2	..	..	2	..	..	..	..
		(a) Electricity	2	..	..	2	..	..	..	..
Minor		Total	2	..	2	..	..	..	..	..
Group 378	I	All Fuels	2	..	2	..	..	..	..	..
		(a) Electricity	2	..	2	..	..	..	..	..

E—III—CENSUS HOUSES USED AS FACTORIES AND WORKSHOPS CLASSIFIED BY INDUSTRY, *POWER* AND *NO POWER* USED AND SIZE OF EMPLOYMENT—*concld.*

Division, Major Group and Minor Group *of I.S.I.C.*		Kind of fuel or power used	Total	Number of factories and workshops by size of employment						
				1 person	2—5 persons	6—9 persons	10—19 persons	20—49 persons	50—99 persons	100 persons and above
1		2	3	4	5	6	7	8	9	10
CHIKMAGALUR DISTRICT—URBAN—(*concld.*)										
Major		Total	71	33	30	5	1	1	1	..
Group 38	I	All Fuels	6	..	1	2	1	1	1	..
		(a) Electricity	6	..	1	2	1	1	1	..
	II	No power	65	33	29	3	..	..	..	..
Minor		Total	2	..	1	..	..	1	..	..
Group 380	I	All Fuels	2	..	1	..	..	1	..	..
		(a) Electricity	2	..	1	..	..	1	..	..
Minor		Total	13	2	4	5	1	..	1	..
Group 384	I	All Fuels	4	..	..	2	1	..	1	..
		(a) Electricity	4	..	..	2	1	..	1	..
	II	No power	9	2	4	3	..	..	..	..
Minor		Total	54	31	23	..	..	..	..	..
Group 388	II	No power	54	31	23	..	..	..	..	..
Minor		Total	2	..	2	..	..	..	..	..
Group 389	II	No power	2	..	2	..	..	..	..	..
Major		Total	86	56	30	..	..	..	..	..
Group 39	I	All Fuels	1	..	8	..	..	..	..	..
		(c) Coal, Wood & Bagasse	1	..	1	..	..	..	..	..
	II	No power	85	56	29	..	..	..	..	..
Minor		Total	16	13	3	..		..	..	..
Group 392	II	No power	16	13	3	..	..	..	..	..
Minor		Total	65	40	25	..	..	..	..	..
Group 393	I	All Fuels	1	..	1		..	..	..	..
		(c) Coal, Wood & Bagasse	1	..	1	..	..	..	..	..
	II	No power	64	40	24	..	..	..	..	..
Minor		Total	5	3	2	..	..	..	..	..
Group 399	II	No power	5	3	2	..	..	..	..	..

E-IV—DISTRIBUTION OF SAMPLE HOUSEHOLDS LIVING IN BY PREDOMINANT MATERIAL OF WALL

(Based on

Predominant Material

Sl. No.	District/Taluk/City/Town with population of 50,000 or more	Total Rural Urban	Total No. of House-holds	Grass, Leaves, Reeds or Bamboo	Timber	Mud	Unburnt Bricks	Burnt Bricks
	1	2	3	4	5	6	7	8
	CHIKMAGALUR DISTRICT . . .	**T**	**21,408**	**3,230**	**5**	**13,731**	**35**	**3,809**
		R	**18,305**	**3,087**	**5**	**11,707**	**35**	**2,928**
		U	**3,103**	**143**	..	**2,024**	..	**881**
1	Chikmagalur Taluk . . .	T	5,241	447	..	3,329	7	1,275
		R	4,174	432	..	2,772	7	780
		U	1,067	15	..	557	..	495
2.	Kadur Taluk . . .	T	5,314	933	2	3,909	8	199
		R	4,511	845	2	3,334	8	104
		U	803	88	..	575	..	95
3.	Koppa Taluk . . .	T	2,092	202	1	1,083	..	716
		R	1,974	193	1	1,043	..	648
		U	118	9	..	40	..	68
4.	Mudigere Taluk . . .	T	2,945	156	2	1,857	5	924
		R	2,803	148	2	1,774	5	873
		U	142	8	..	83	..	51
5.	Narasimharajapura Taluk . . .	T	1,111	435	..	476	14	172
		R	947	435	..	342	14	142
		U	164	..	..	134	..	30
6.	Sringeri Taluk . . .	T	452	23	..	397	..	28
		R	333	22	..	299	..	12
		U	119	1	..	98	..	16
7.	Tarikere Taluk . . .	T	4,253	1,034	..	2,680	1	495
		R	3,563	1,012	..	2,143	1	369
		U	690	22	..	537	..	126

CENSUS HOUSES USED WHOLLY OR PARTLY AS DWELLINGS AND PREDOMINANT MATERIAL OF ROOF

20% Sample)

of Wall				Predominant Material of Roof							
C.I. Sheets or other metal sheets	Stone	Cement concrete	All other material	Grass, Leaves, Reeds, Thatch Wood Bamboo	Tiles, Slate, Shingle	Coruga-ted Iron, zinc or other metal, sheets	Asbestos cement sheets	Brick and lime	Concrete and stone	All other Material	Sl. No.
9	10	11	12	13	14	15	16	17	18	19	
14	**432**	**49**	**103**	**7,593**	**13,331**	**344**	**61**	..	**74**	**5**	
10	**381**	**49**	**103**	**7,208**	**10,733**	**289**	**48**	..	**22**	**5**	
4	**51**	..	..	**385**	**2,598**	**55**	**13**	..	**52**	..	
..	183	..	..	1,318	3,798	83	29	..	11	2	1
..	183	..	..	1,271	2,808	70	22	..	1	2	
..	..	..	..	47	990	13	7	..	10	..	
3	197	..	63	1,554	3,665	51	5	..	37	2	2
..	155	..	63	1,409	3,061	25	1	..	13	2	
3	42	..	..	145	604	26	4	..	24	..	
1	..	49	40	1,096	982	13	..	..	1	..	3
..	..	49	40	1,062	899	12	..	..	1	..	
1	..	..	..	34	83	1	..	..	..	..	
..	1	..	..	1,181	1,746	15	1	..	2	..	4
..	1	..	..	1,160	1,627	15	1	..	..	..	
..	..	..	..	21	119	..	..	..	2	..	
3	11	..	..	699	391	18	..	..	2	1	5
3	11	..	..	635	295	16	..	..	..	1	
..	..	..	..	64	96	2	..	..	2	..	
..	4	..	..	246	203	..	1	..	**2**	..	6
..	..	..	..	231	102	..	..	..	..	..	
..	4	..	..	15	101	..	1	..	2	..	
7	36	..	..	1,499	2,546	164	25	..	19	..	7
7	31	..	..	1,440	1,941	151	24	..	7	..	
..	5	..	..	59	605	13	1	..	12	..	

E—V—SAMPLE HOUSEHOLDS CLASSIFIED BY NUMBER OF

(Based on

Sl. No.	District/Taluk/City/ Town with population of 50,000 or more	Total Rural Urban	Total No. of House-holds	Total No. of members		Total No. of rooms	Households with no regular room			Households with one room		
				Males	Females		No. of House-holds	No. of members		No. of House-holds	No. of members	
								Males	Females		Males	Females
1		2	3	4	5	6	7	8	9	10	11	12
	CHIKMAGALUR DISTRICT	**T**	**21,408**	**56,412**	**53,249**	**43,620**	**1,917**	**5,068**	**4,904**	**5,289**	**11,444**	**10,700**
		R	**18,305**	**47,665**	**44,901**	**35,723**	**1,757**	**4,582**	**4,422**	**4,729**	**10,425**	**9,702**
		U	**3,103**	**8,747**	**8,348**	**7,897**	**160**	**486**	**482**	**560**	**1,019**	**998**
1	Chikmagalur Taluk	T	5,241	13,664	12,982	11,873	34	72	85	1,337	2,661	2,480
		R	4,174	10,731	10,096	9,286	31	62	77	1,090	2,253	2,038
		U	1,067	2,933	2,886	2,605	3	10	8	247	408	442
2	Kadur Taluk	T	5,314	14,999	14,391	8,381	1,103	3,008	2,965	1,494	3,758	3,576
		R	4,511	12,801	12,304	6,280	1,103	3,008	2,965	1,349	3,493	3,344
		U	803	2,198	2,087	2,101	..	..	..	145	265	232
3	Koppa Taluk	T	2,092	5,294	4,768	4,143	237	599	532	629	1,393	1,230
		R	1,974	4,961	4,502	3,780	235	595	532	606	1,341	1,200
		U	118	333	266	363	2	4	..	23	52	30
4	Mudigere Taluk	T	2,945	6,918	6,211	7,422	1	1	2	637	1,148	978
		R	2,803	6,519	5,890	6,943	..	..	..	611	1,099	943
		U	142	399	321	479	1	1	2	26	49	35
5	Narasimharajapura Taluk	T	1,111	3,023	2,853	2,145	183	460	423	218	437	420
		R	947	2,543	2,401	1,673	183	460	423	194	34	381
		U	164	480	452	472	..	..	..	24	43	39
6	Sringeri Taluk	T	452	1,126	1,069	780	175	393	357	57	138	142
		R	333	796	738	361	173	388	357	38	99	89
		U	119	330	331	419	2	5	..	19	39	53
7	Tarikere Taluk	T	4,252	11,388	10,975	8,876	184	535	540	917	1,909	1,874
		R	3,563	9,314	8,970	7,418	32	69	68	841	1,746	1,707
		U	690	2,074	2,005	1,458	152	466	472	76	163	176

MEMBERS AND BY NUMBER OF ROOMS OCCUPIED

20% *Sample*)

Households with two rooms			Households with three rooms			Households with four rooms			Households with five rooms or more				
No. of households	No. of members		No. of households	No. of members		No. of households	No. of members		No. of households	No. of members		T R U	District/Taluk, City/Town with population of 50,000 or more
	Males	Females		Males	Females		Males	Females		Males	Females		
13	14	15	16	17	18	19	20	21	22	23	24	2	1
8,861	**22,099**	**20,994**	**3,173**	**9,590**	**8,832**	**1,245**	**4,297**	**4,214**	**923**	**3,914**	**3,605**	**T**	**CHIKMAGALUR**
7,729	**19,165**	**18,226**	**2,583**	**7,753**	**7,143**	**851**	**2,932**	**2,832**	**656**	**2,808**	**2,576**	**R**	**DISTRICT** 6
1,132	**2,934**	**2,768**	**590**	**1,837**	**1,689**	**394**	**1,365**	**1,382**	**267**	**1,106**	**1,029**	**U**	
2,370	5,823	5,620	849	2,559	2,278	404	1,442	1,448	247	1,107	1,071	T	Chikmagalur Taluk 1
1,909	4,603	4,446	731	2,179	1,942	216	769	764	197	865	827	R	
461	1,220	1,174	118	380	336	188	673	682	50	242	244	U	
1,824	5,098	4,918	602	1,997	1,855	169	612	595	120	517	482	T	Kadur Taluk 2
1,481	4,196	4,067	437	1,506	1,371	89	343	336	52	255	228	R	
345	902	851	165	491	484	80	278	259	68	262	261	U	
693	1,568	1,464	341	890	802	78	347	287	114	497	453	T	Koppa Taluk 3
657	1,481	1,392	320	840	759	67	303	251	89	401	368	R	
36	87	72	21	50	43	11	44	36	25	96	85	U	
1,339	2,902	2,573	499	1,339	1,228	229	595	639	240	933	791	T	Mudigere Taluk 4
1,307	2,818	2,510	461	1,240	1,139	216	557	604	208	805	694	R	
32	84	63	83	99	89	13	38	35	32	128	97	U	
421	1,056	1,024	178	584	532	64	246	228	47	240	226	T	Narasimharajapura
369	946	913	139	451	414	34	133	109	28	159	161	R	Taluk 5
52	110	111	39	133	118	30	113	119	19	81	65	U	
90	221	191	66	155	157	30	99	100	34	120	114	T	Sringeri Taluk 6
63	157	144	39	81	86	20	71	62	..	..	..	R	
27	64	55	27	74	71	10	28	38	34	120	114	U	
2,122	5,431	5,196	638	2,066	1,980	271	947	917	121	500	468	T	Tarikere Taluk 7
1,943	4,964	4,754	456	1,456	1,432	209	756	704	82	323	305	R	
179	467	442	182	610	548	62	191	213	39	177	163	U	

VILLAGE DIRECTORY

VILLAGE DIRECTORY

Explanatory Note

The Village Directory prepared Talukwise, for the whole District besides giving the population figures recorded in the 1961 Census for each village and place treated as a town, incorporates much other useful information like the area, number of occupied houses, number of households, break up of the population by sex, scheduled castes, scheduled tribes, literacy, workers in the 9 categories, non-workers, etc. In column 2, the amenities found in each village have also been indicated by using abbreviations.

2. Expressions like 'Village', 'Town', 'Literate', 'Scheduled Caste', 'Scheduled Tribe', 'Worker', and 'Non-Worker', etc., have been defined and a detailed description of the industrial categories, given in the explanatory note to the census tables, particularly paras 5, and 16 to 26 of that note.

3. The figures for towns are presented below the rural areas of the Taluk concerned, the information being given blockwise. The blocks are grouped by Municipal Wards or Divisions wherever possible.

4. The villages are presented in the order in which location code numbers were assigned to them for the 1961 Census. However, to facilitate easy location of the villages, an alphabetically arranged list of villages giving the location code number is given before the Village Directory for each Taluk. Total, Rural, Urban and village-wise list of industrial establishments for each taluk, is also presented with the abstract for the District at the end of this Section. Figures given in the brackets indicate the number of establishments under the minor group, the code number of which precedes the brackets.

5. In the Taluk map, the villages are denoted by their 1961 Census location code numbers. The map is also divided into convenient squares such as B—1, B—1, B—2, B—2, etc., and the location of any village can be traced in the map, by reference to the alphabetical index to the villages, wherein its location code number and the particular square in which it lies in the map have also been indicated.

6. Information regarding the amenities in each village and the area of each village has been obtained from the Revenue authorities.

The following abbreviations have been used in the Village Directory :—

In Column Headings :

- P. for Persons which means the total of males and females
- M. for Males
- F. for Females
- I Working as Cultivator.
- II Working as Agricultural Labourer.
- III Working in Mining, Quarrying, Livestock, Forestry, Fishing, Hunting and Plantations, Orchards and allied activities.
- IV Working at Household Industry.
- V Working in manufacturing other than Household Industry.
- VI Working in Construction.
- VII Working in Trade and Commerce.
- VIII Working in Transport, Storage and Communications.
- IX Working in other services.
- X Non-workers

In column 2 for denoting amenities :

- P for Primary School
- M for Middle School
- H for High School
- C for Higher Institutions including College
- T for Technical Institutions

(The highest educational institution found in the village is given in Col. 2.)

- D for Dispensaries.
- Rhc for Rural Health Centre.
- Mp for Medical Practitioner.
- Mcw for Maternity Child Welfare Centre.
- Po for Post Office (villages with facility for daily delivery of mails have been indicated by an asterisk mark against the name of the village).

The source of drinking water is indicated by :

- S for Safe or protected water supply including pipes, tube wells, etc.
- Pw for Pucca well.
- Kw for Kutcha Well
- Riv for River.
- Tk for Tank

- E for Electricity
- Ea for Electricity for agricultural purposes.
- Ed for Electricity for domestic use—lights for the house, etc.
- Ei for Electricity for Industry

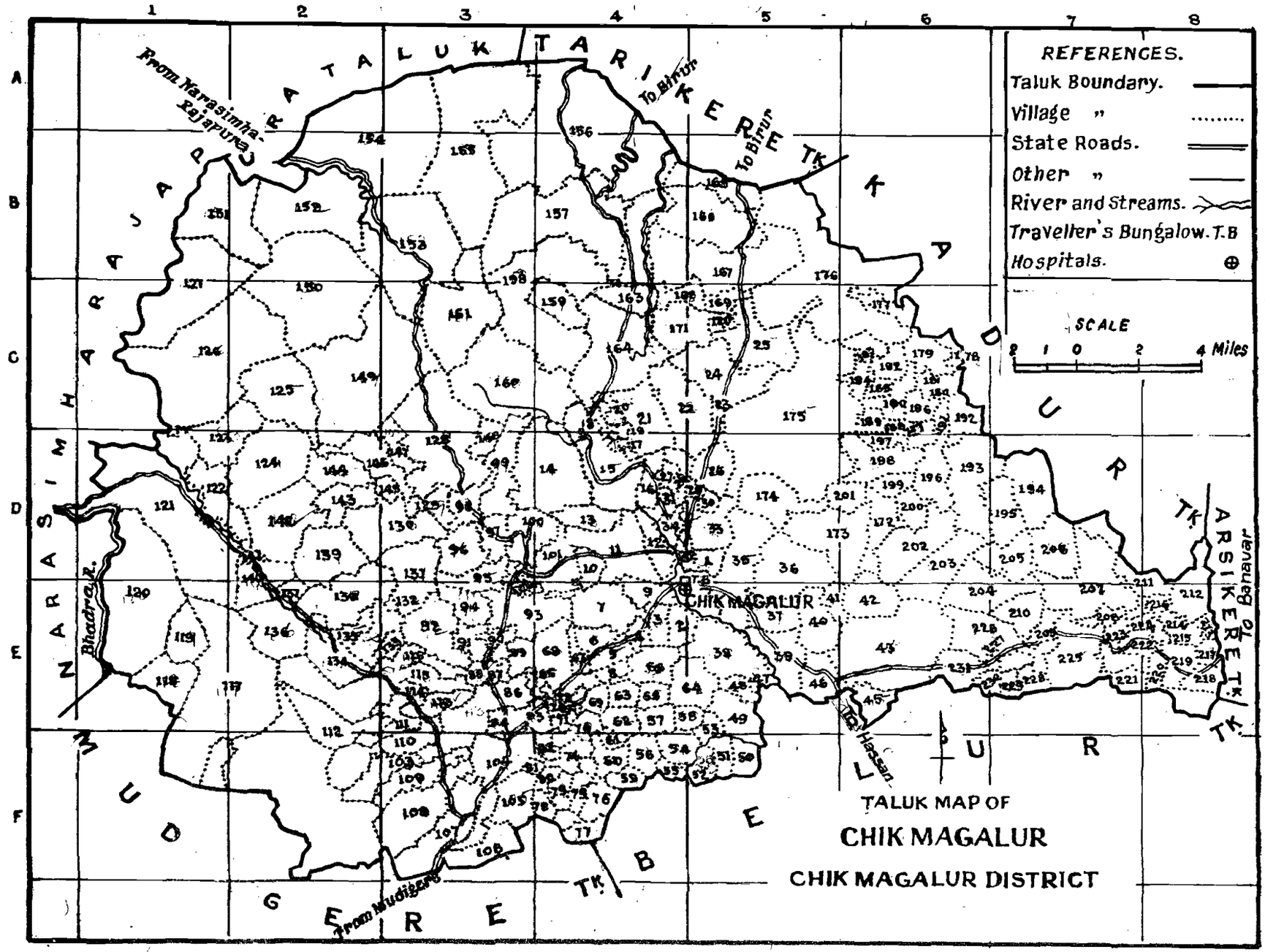
REFERENCES.
Taluk Boundary.
Village "
State Roads.
Other "
River and Streams.
Traveller's Bungalow. T.B
Hospitals.
SCALE
8 1 0 2 4 Miles
TARIKERE TK
KADUR TK
NARASIMHARAJAPURA TALUK
MUDIGERE TK
BELUR TK
ARSIKERE TK
CHIK MAGALUR
From Narasimha-Rajapura
To Birur
To Hassan
To Banavar
Bhadra R.
From Mudigere
TALUK MAP OF
CHIK MAGALUR
CHIK MAGALUR DISTRICT

ALPHABETICAL LIST OF VILLAGES

CHIKMAGALUR TALUK

Sl. No.	Name of Village	1961 Census location Code	Population 1951 Census	Population 1961 Census	Square in the Taluk map in which the Village appears
1	2	3	4	5	6
1	Aladagudde	67	25	48	E—4
2	Aldur	103	1,214	2,338	F—3
3	Allampura	16	430	621	D—4
4	Amble	38	1,358	1,812	E—5
5	Aniganahalli	132	57	134	E—2
6	Annindadkie	230	4	28	E—6
7	Anuru	93	727	1,081	E—3
8	Aradavali	40	815	1,087	E—5
9	Aralaguppe	15	790	1,445	D—4
10	Arasinakuppe	22	313	433	C—4
11	Arekallahalli	224	..	..	
12	Arenahalli	71	101	136	E—4
13	Arenor	134	141	283	E—2
14	Attigeri	165	181	581	B—5
15	Avathi	130	898	1,359	D—3
16	Bagamane	147	53	206	D—3
17	Bagane Heddalu	148	52	65	D—3
18	Balenahalli	191	151	223	C—6
19	Balehalli	105	232	507	F—3
20	Balehalli	38	123	47	
21	Banavara	51	123	130	F—5
22	Bannur	114	44	112	E—3
23	Basagalu	77	191	201	F—4
24	Basagodu	95	330	435	D—3
25	Basapura	123	238	287	D—1
26	Basaravalli	140	28	98	D—2
27	Beekanahalli kaval	26	..	..	D—5
28	Beeranagodu	142	422	653	D—2
29	Beeranahalli	195	121	171	D—7
30	Beekanahalli	33	827	1,089	D—5
31	Belevadi	222	1,117	1,510	E—8
32	Bendiga	24	376	903	C—5
33	Bettadamalali	139	246	484	D—2
34	Bhaktarahalli	208	142	275	E—7
35	Bidare	126	1,035	1,598	C—1
36	Biggadevanahalli	48	117	171	E—5
37	Bigganahalli	54	621	730	F—4
38	Bikkarane	118	92	236	E—1
39	Bikkemane	65	47	96	E—4
40	Bilekallahalli	181	121	1,176	C—6
41	Billenahalli	61	76	58	F—4
42	Bisaginamutt	162	273	370	
43	Bogase	125	275	450	C—2
44	Buchenahalli kaval	211	..	65	D—8
45	Budanike	59	83	134	F—4
46	Bygoor	138	303	468	E—2
47	Byravalli	128	1,382	2,120	D—3
48	Chennagondanahalli	99	670	1,122	D—3
49	Chikkagonja	199	325	454	D—6
50	Chikkalasapura	209	..	..	E—7
51	Chikkamagaravalli	113	314	473	E—3
52	Chikkolale	13	418	508	D—4
53	Chindenahalli	183	..	..	C—6
54	Chittavalli	84	311	424	E—3
55	Churchigudda kaval	175	..	..	C—5
56	Damubadahalli	6	188	259	E—4
57	Danihalli	145	65	124	D—3
58	Dasarahalli	21	281	625	C—5
59	Dasarahalli	174	92	131	D—5
60	Dattatreyapeta	163	441	477	C—4
61	Dattatreyapeta	164	..	..	C—4
62	Devadana	121	1,012	1,743	D—1
63	Devagondanahalli	205	313	620	D—7
64	Devarahalli	135	74	92	E—2
65	Devarahalli	201	105	158	D—6
66	Doddamageravalli	115	665	1,032	E—3
67	Donagodigi	111	319	448	E—3
68	Dummagere	8	66	95	E—4
69	Esvarahalli	225	840	1,428	E—7
70	Galihalli	229	289	416	E—7
71	Galipuje	169	168	305	C—5
72	Ganadalu	200	41	61	D—6
73	Gungarahalli	182	87	163	C—6
74	Ganjalagodu	50	187	254	F—5
75	Gavanahalli	3	274	532	E—4
76	Gonakal	167	322	1,062	B—5
77	Govindapura	221	156	149	E—7
78	Gowthameswara	87	44	71	E—3
79	Guddenahalli	89	86	108	E—3
80	Hachadamane	79	107	184	F—4
81	Hadihalli	41	433	524	E—5
82	Halasabalu	25	100	341	C—5
83	Halasamane	74	88	170	F—4
84	Halelakya	173	68	120	D—5
85	Haliyur	116	201	263	E—3
86	Haluvalli	53	215	287	E—5
87	Halvalli	110	890	1,749	F—3
88	Hangaravalli	133	132	283	
89	Handi	106	534	823	F—3
90	Hanehalli	184	..	..	C—6
91	Hancharavalli	94	339	551	E—3
92	Hampapura	30	216	262	D—5
93	Harebidakolalu Estate	20	267	292	C—4
94	Havara	132	19	49	E—3
95	Hbballi	23	72	101	C—5
96	Hedadalu	92	390	451	E—3
97	Heggiramathivalli	151	..	..	B—1
98	Hejjigenahalli	47	52	70	E—5
99	Hipla	154	85	93	B—2
100	Hiregouja	198	715	917	D—6
101	Hirekolale	14	1,311	2,754	D—4
102	Hiremagalur	35	815	1,232	D—5
103	Hosahalli	216	..	..	E—8

ALPHABETICAL LIST OF VILLAGES

CHIKMAGALUR TALUK-*contd.*

Sl. No.	Name of Village	1961 Census location Code	Population 1951 Census	Population 1961 Census	Square in the Taluk map in which the Village appears
1	2	3	4	5	6
104	Hosahalli	17	79	163	D—4
105	Hosakote	42	251	341	E—6
106	Huigere	120	611	871	E—1
107	Hukkunda	10	78	199	D—4
108	Hulavale	73	144	175	E—4
109	Huliyarahalli	28	..	163	D—4
110	Hyarambi	122	293	679	D—1
111	Idahalli	136	67	103	E—2
112	Ilihole	97	198	364	D—3
113	Indavara	11	672	895	D—4
114	Iyyanahalli	29	45	84	D—5
115	Jagara	161	215	223	C—3
116	Jakkeri kaval	178	..	..	C—6
117	Jakkanahalli	98	268	384	D—3
118	Joladalu	100	666	1,102	D—3
119	Kadramidri	66	..	147	E—4
120	Kadavanthi	124	298	715	D—2
121	Kabbigarahalli	206	61	110	D—7
122	Kabbagere	45	260	292	E—6
123	Kalasapura	226	1,635	21,313	E—6
124	Kallahalli	215	29	49	E—8
125	Kalevahalli	228	..	..	E—7
126	Kambihalli	58	93	174	E—5
127	Kammenahalli kaval	176	..	..	B—5
128	Kanchenahalli	62	56	78	E—4
129	Kanivehalli	203	260	374	D—6
130	Karadihalli kaval	27	..	..	D—5
131	Karagoor	143	134	653	D—2
132	Karehalli	187	..	5	
133	Karisiddanahalli	189	95	153	C—6
134	Kartikere	37	1,092	1,472	E—5
135	Kavutalu	204	..	..	
136	Kelagani	76	262	85	F—4
137	Kelagoor	104	763	1,235	F—3
138	Kempanahalli	32	44	660	
139	Kengenahalli	188	43	40	C—6
140	Kenkere	180	..	..	C—6
141	Keramakki	131	205	343	D—3
142	Kesave	153	75	130	B—3
143	Kesavinahakkalu	112	99	316	E—2
144	Kesavinamane	156	245	707	A—4
145	Kesavinamane	63	127	185	E—5
146	Kodavalli	90	171	342	E—3
147	Kolagave	158	411	530	B—3
148	Kootevooru	91	229	299	E—3
149	Kottigenahalli	218	125	182	E—8
150	Kundur	56	261	377	F—4
151	Kunnalu	192	422	529	C—6
152	Kuruchikkanahalli	197	199	241	D—6
153	Kurubarahalli	214	447	471	E—8
154	Kuruvalli	86	413	521	E—3
155	Kuruvangi	36	1,478	1,815	D—5
156	Kyathanabeedu	202	300	430	D—6
157	Lakkammanahalli	193	197	253	D—6
158	Lakya	172	673	907	D—6
159	Madhagondanahalli	107	364	910	F—3
160	Machenahalli Jodi	212	2,055	2,635	E—8
161	Madla	152	213	321	B—2
162	Magadi	46	617	724	E—5
163	Maglimane Estate	102	84	429	
164	Mahaji	85	21	27	E—4
165	Makodu	129	130	289	D—3
166	Malagaru	159	818	189	C—4
167	Malalur	64	647	932	E—5
168	Mallammanahalli	210	..	..	E—7
169	Manaburu	119	73	128	E—1
170	Marle	43	1,356	1,549	E—6
171	Masagali	144	152	322	D—2
172	Mathavara	7	1,237	1,450	E—4
173	Mathikere	52	175	234	F—5
174	Mavinahalli	19	39	113	D—4
175	Mavinakere	55	120	186	F—4
176	Melagiri	155	151	96	B—3
177	Melinahuluvathi	157	501	940	B—4
178	Mugalavalli	39	826	1,236	E—5
179	Mugathihalli	4	231	332	E—4
180	Muthjnapura	168	237	395	C—4
181	Murumanehalli	1	..	97	
182	Mylimane	101	1,239	1,595	D—4
183	Nagarahalli	44	971	1,272	
184	Nagenahalli	171	455	569	C—4
185	Nallur	9	256	344	E—4
186	Nanikere	69	11	17	E—4
187	Narasipura	219	402	505	E—8
188	Neradi	75	76	113	F—4
189	Padamane	177	24	127	C—6
190	Pandaravalli	160	851	1,106	C—3
191	Payagondanahalli	231	..	..	
192	Pura	141	9	46	D—2
193	Ramanahalli	41	159	269	E—5
194	Mamanahalli	34	234	293	D—4
195	Sadarahally	196	270	387	D—6
196	Samse	81	23	32	F—3
197	Saragodu	117	498	794	E—2
198	Saragondanhalli	227	..	..	E—6
199	Sarpanahally	185	270	396	D—6
200	Sathihalli	108	730	1,215	F—3
201	Shankaramahalli	217	58	106	F—8
202	Sirabadige	194	362	489	D—6
203	Shiragunda	5	389	570	E—4
204	Shiravalalu	83	83	127	D—6
205	Sindigere	207	893	1,211	E—7
206	Siragola	127	213	299	B—1
207	Siragoor	146	425	799	D—2

ALPHABETICAL LIST OF VILLAGES

CHIKMAGALUR TALUK—*concld.*

Sl. No.	Name of Village	1961 Census location Code	Population 1951 Census	Population 1961 Census	Square in the Taluk map in which the Village appears
1	2	3	4	5	6
208	Siravase	149	1,112	2,192	C—7
209	Srinivasapura	179	13	125	C—6
210	Subramanyadahalli	213	..	..	E—8
211	Sugudavani	150	1,168	1,724	C—2
212	Suraguppa	170	59	97	C—5
213	Tadabenahalli	190	247	380	C—6
214	Tadagase	82	67	94	F—4
215	Tagadur	57	29	26	E—4
216	Talihalli	96	544	658	D—3
217	Tegur	2	649	844	E—4
218	Thotadahalli	18	50	83	C—4
219	Tiraguna	60	248	293	F—4
220	Togrihankal	166	562	1,623	B—5
221	Tondravalli	72	185	248	E—4
222	Toranamavu	88	136	198	E—3
223	Uddeboranahalli	186	274	434	C—6
224	Uppahallli	12	183	592	D—4
225	Vaddarahallii	220	349	454	F—8
226	Vajavalli	80	69	99	F—4
227	Valagerehalli	70	236	333	E—4
228	Vastra	68	519	840	E—4
229	Vatiganahalli	78	184	216	F—4
230	Yelagodige	109	415	569	F—3
231	Yerehalli	223	33	..	E—7

LIST OF INDUSTRIAL ESTABLISHMENTS

Total : 200(26), 207(1), 214)7), 218(68), 336(2), 235(1), 273(33), 280(3), 289(1), 302(1), 311(1), 320(3), 332(1), 350(4), 365(1), 369(28), 372(2), 384(13), 388(31), 392(5), 393(3), 399(1.)

Rural : 200(7), 214(1), 218(51), 235(1), 273(16). 280(3), 289(1) 350(4), 369(28), 388(3).

Urban : 200(19), 207(1), 214(6) 218(17), 273(22), 302(1), 311(1), 320(3), 332(1), 336(2), 365(1), 372(2), 384(13), 388(28), 392(5), 393(3). 399(1).

VILLAGEWISE INDUSTRIAL ESTABLISHMENTS

Gavanahalli 280(1), 289(1), Moogthihalli 200(1), 275(1), 369(2), 388(1), Undidasarahalli 273(1), Aralaguppe 218(2) 369(1), Lakshmipura 280(1), Birekal 280(1), 369(1), Kartikere 273(1), Malalur, 200(1), Vastra 369(2), Lakkammanahalli 200(1), Basagalu 218(1), Anuru 369(1), Chennagondanahalli 218(1), 369(3), Aladur 218(2), Kelagur 218(2), Balehalli 218(1), Handi 218(1), Machagondanahalli 218(1), Sathihalli 200(1), Yelagodige 218(1), Halavalli 214(1) 218(3), Kesarinahakkalu 218(2), Chikkamagaravalli 200(1), 273(3), 388(2), Doddamagaravalli 218(2), Devadana 200(1), 273(1), 369(1), Siravase 218(2), 369(2), Sugudavasi 218(3), Melinahuluvathi 218(5), Kolagave 218(1), Pandavalli 218(13), Jagara 218(6), Togrihannkal 369(1), Genakal 218(1), Lakya 369(1), Byrkallahalli 273(1), 369(1), Uddeboranahalli, 200(1), Sitabadige 369(1), Hiregonga 200(1), 235(1), 369(1), Devagondanahalli 350(4), 369(3), Shindigere 273(2), 369(1) Machenahalli 369(1), Belavadi 200 (1), 273(2), 369(2), Vaderahalli 369(1), Kalasapura 273(4), 369(2).

VILLAGE

CHIKMAGALUR

Sl. No.	Village	Amenities	Area in Acres	Occupied Houses	Households	Total Population			Scheduled Castes		Scheduled Tribes		Literate and educated	
						P	M	F	M	F	M	F	M	F
1	2		3	5	5	6	7	8	9	10	11	12	13	14
1	Murumanehalli (Chikmagalur)	Pw	1,213	11	15	97	63	34	11	..	..	..	40	10
2	Tegur	P Pw	734	147	149	844	424	420	46	43	..	..	252	102
3	Gavanahalli	P Pw E(i)(d)	574	114	116	532	285	247	24	20	..	..	97	28
4	Mugathihalli*	M Pw Po E(i)(d)	402	61	61	332	171	161	50	44	..	..	73	30
5	Shiragunda	Pw Po E(i) (d)	677	108	112	570	278	292	41	40	..	..	171	83
6	Damubadahalli	P Pw	534	43	43	259	130	129	20	14	..	..	51	11
7	Mathavara	P Pw E(d)	1,776	278	282	1,450	725	725	99	110	..	..	311	108
8	Dumagere	KW	302	19	19	95	55	40	34	25	..	..	17	4
9	Nallur	P Pw	751	75	76	344	167	177	71	75	..	..	76	36
10	Hukkunda	P Pw	629	38	38	199	101	98	13	17	..	..	32	10
11	Indavara	M Kw E(d)	2,559	168	174	895	467	428	114	95	..	..	209	114
12	Uppahalli	P Pw	959	130	136	592	319	273	72	96	..	..	144	61
13	Chikkolale	P Pw	1,271	169	172	508	256	252	51	48	..	..	98	36
14	Hirekolale	P Riv E(a)(d)	3,924	656	686	2,754	1,490	1,264	546	492	33	29	407	119
15	Aralaguppe	P Pw Po	2,926	368	388	1,445	756	689	211	174	..	..	233	65
16	Allampura	P Pw	826	110	111	621	294	327	72	93	..	..	110	30
17	Hosahalli	Riv	359	36	40	163	91	72	16	13	..	..	26	6
18	Thotadahalli	Riv	228	17	17	83	43	40	2	1	..	..	21	7
19	Mavinahalli	P S	279	29	29	113	61	52	39	32	..	..	19	6
20	Harebidakolulu Estate	S	299	77	79	292	170	122	94	77	..	..	37	6
21	Dasarahalli	Riv	2,108	176	181	625	336	289	106	104	..	5	116	30
22	Arasinaguppe	P Riv	2,560	114	118	433	228	205	1	4	..	..	75	26
23	Hebballi	Pw	680	21	21	101	50	51	2	4	..	..	13	4
24	Bendiga	P Kw	2,669	199	203	903	492	411	47	60	..	..	148	55
25	Halasabalu	Riv	2,202	74	74	341	178	163	42	38	..	..	47	18
26	Beekananahalli kaval.		1,079			Un-inhabited								
27	Karadihalli Kaval		349			Un-inhabited								
28	Huliyarahalli	Riv	..	27	27	163	87	76	..	2	..	..	57	28
29	Iyyanahalli	Pw	237	16	16	84	37	47	..	2	..	..	25	14
30	Hampapura (Jodi)	P Pw	308	48	50	262	137	125	19	18	..	..	52	16
31	Belehalli	P Kw	450	13	13	47	23	24	1	3	..	..	9	1
32	Kempanahalli	P Pw E	280	100	108	660	368	292	84	74	..	..	171	82
33	Beekanahalli	M Pw	981	192	186	1,089	579	510	70	47	..	..	335	169
34	Ramanahalli	P Kw	453	162	168	293	169	124	50	55	..	..	46	7
35	Hiremagalur	M D Pw E (d)	3,212	202	208	1,232	670	562	131	118	2	..	325	150
36	Kuruvangi*	M Pw	2,692	288	291	1,815	897	918	110	105	..	..	253	73
37	Kartikere	M Pw Po	1,128	223	226	1,472	718	754	84	82	3	..	279	93
38	Amble *	M Pw	2,365	331	335	1,812	904	908	285	259	..	..	264	112
39	Mugalavalli	M Pw	1,768	180	184	1,236	686	550	196	117	..	...	297	114
40	Aradavali	P Pw	1,498	173	176	1,087	550	537	49	47	..	..	175	31
41	Ramanahalli	P Pw	550	50	52	269	132	137	..	..	1	..	22	8
42	Hosakote	P Pw	1,374	69	71	341	158	183	29	31	..	..	48	10
43	Marle	M Tk Po	3,544	304	308	1,549	768	781	195	188	..	..	257	44
44	Nagarahalli	Pw	2,195	216	221	1,272	647	625	69	64	..	..	222	49
45	Kabbagere	M Pw	752	50	50	292	158	134	28	12	..	..	95	33

DIRECTORY

TALUK

Total workers (I—IX)		Workers																		Non-workers X		Sl. No.
		I		II		III		IV		V		VI		VII		VIII		IX				
M	F	M	F	M	F	M	F	M	F	M	F	M	F	M	F	M	F	M	F	M	F	
15	16	17	18	19	20	21	22	23	24	25	26	27	28	29	30	31	32	33	34	35	36	1
42	22	18	20	2	2	1	..	..	..	18	..	..	..	1	..	..	..	2	..	21	12	1
247	209	168	177	13	1	13	3	2	..	1	18	10	6	12	1	1	..	27	3	177	211	2
181	86	78	24	8	19	1	..	2	..	71	41	4	..	4	1	4	..	9	1	104	161	3
102	15	43	4	18	7	..	..	3	2	16	..	7	1	5	..	..	..	10	1	69	146	4
154	52	61	18	5	11	4	..	25	5	15	4	2	..	11	..	2	..	29	14	124	240	5
68	46	54	33	3	..	1	..	..	..	..	..	..	..	..	..	..	..	10	13	62	83	6
397	168	209	64	26	3	10	21	2	..	20	2	7	..	10	..	1	..	112	78	328	557	7
30	2	13	..	16	2	..	..	..	..	..	..	..	..	..	..	..	..	1	..	25	38	8
113	47	75	6	24	37	1	2	..	2	3	..	3		2	..	2	..	3	..	54	130	9
68	35	20	..	17	13	..	..	..	..	29	21	..	..	..	..	..	..	2	..	33	63	10
257	112	180	75	43	37	2	..	15	..	2	..	3	..	3	..	..	..	9	..	210	316	11
194	95	47	8	23	29	8	3	3	..	55	24	16	7	34	4	3	..	5	19	125	178	12
148	36	89	9	16	..	43	27	..	..	..	..	..	..	..	..	..	..	..	..	108	216	13
180	628	130	36	19	13	868	565	6	..	8	9	30	..	1	1	7	..	11	4	410	636	14
477	253	64	12	5	..	364	203	3	..	2	..	2	..	11	..	..	..	26	18	279	456	15
154	74	137	68	13	6	1	..	..	..	1	..	..	..	..	..	..	..	2	..	140	253	16
50	31	18	3	1	..	25	20	..	..	..	..	..	..	..	..	..	..	6	8	41	41	17
25	4	9	..	..	..	14	4	..	..	..	..	..	..	..	..	..	..	2	..	18	36	18
40	22	1	..	..	..	36	22	..	..	2	..	..	..	..	..	..	..	1	..	21	30	19
127	71	..	..	..	..	110	71	..	..	1	..	8	..	..	..	1	..	7	..	43	51	20
247	139	38	1	24	16	165	118	2	..	10	..	3	..	..	..	..	..	5	4	89	150	21
157	106	22	16	..	..	122	15	..	..	6	..	1	..	4	..	..	..	2	2	71	99	22
30	12	24	9	..	..	9	17	..	..	..	..	..	..	..	..	..	..	1	..	20	39	23
306	191	62	25	7	4	2	31	4	81	2	..	14	4	2	..	1	..	16	..	186	220	24
111	51	55	27	19	12	59	18	81	1	6	..	2	2	4	..	..	..	3	..	67	112	25
										Un-inhabited												26
										Un-inhabited												27
42	11	36	5	9	..	..	..	..	..	1	..	2	..	1	..	..	..	..	6	45	65	28
19	5	15	2	12	..	..	2	..	..	2	..	..	..	..	..	..	..	1	1	18	42	29
78	48	49	13	22	18	..	..	7	..	..	..	..	..	..	..	..	..	..	17	59	77	30
17			2	8	..	..	..	..	..	..	..	..	..	2	..	..	..	3	7	6	15	31
201	9	1 4	20	12	6	12	..	..	..	48	..	1	..	5	..	..	..	14	54	167	212	32
339	80	020	46	18	9	10	8	1	2	50	1	2	..	5	..	1	..	22	20	240	424	33
116	865	433	39	16	15	..	..	..	..	47	..	1	..	6	1	2	..	1	..	53	69	34
381	591	188	119	43	4	7	1	4	..	84	13	4	..	6	..	2	..	48	54	284	371	35
507	212	433	124	42	3	7	3	4	2	5	75	2	..	2	1	..	..	12	4	390	706	36
419	356	371	325	17	28	1	..	3	2	5	..	1	..	8	1	1	..	12	..	299	398	37
521	91	455	69	2	..	..	..	10	13	17	..	4	..	4	8	..	..	29	1	383	817	38
415	48	269	21	32	16	..	..	..	..	94	..	1	..	..	11	..	..	19	..	271	502	39
368	350	334	344	2	..	..	..	3	3	19	..	2	..	..	..	..	..	8	3	182	187	40
86	79	80	73	..	..	..	..	1	..	..	..	1	..	..	..	..	..	3	3	46	58	41
103	94	88	81	6	5	2	..	1	..	..	..	3	..	..	..	..	..	1	6	55	89	42
492	390	394	337	30	20	1	..	14	4	20	..	1	..	..	..	..	..	27	23	276	391	43
402	170	383	145	4	25	5	..	1	..	4	..	1	..	..	..	..	..	3	..	245	455	44
97	..	95	..	..	..	..	..	2	..	..	..	..	..	..	..	..	..	..	..	61	134	45

VILLAGE

CHIKMAGALUR

Sl. No.	Village	Amenities	Area in Acres	Occupied Houses	Households	Total population			Scheduled Castes		Scheduled Tribes		Literate and educated	
						P	M	F	M	F	M	F	M	F
1	2		3	4	5	6	7	8	9	10	11	12	13	14
46	Magadi	P Pw	1,231	113	118	724	369	355	224	227	..	..	112	30
47	Hejjigenahalli	Kw	896	12	18	70	33	37	8	13	..	..	9	2
48	Biggadevanahalli	P Tk	481	31	31	171	86	85	15	14	..	..	28	3
49	Hadihalli	P Tk	1,257	105	108	524	265	259	36	29	..	..	92	19
50	Ganjalagodu	P Riv	537	47	47	254	123	131	15	12	..	..	54	5
51	Banavara	P Kw	602	27	30	130	67	63	41	19	..	..	36	10
52	Mathikere	M Riv	576	50	50	234	112	122	16	18	..	..	57	12
53	Haluvalli	P Pw	490	58	58	287	134	153	22	19	..	..	58	16
54	Bigganahalli	M Pw	902	146	147	730	389	341	24	25	..	..	178	38
55	Mavinakere	P Pw	486	36	36	186	91	95	22	18	..	..	33	23
56	Kundur	P Pw	843	73	73	377	196	181	27	24	1	..	76	9
57	Tagadur	Pw	679	9	9	47	26	21	..	..	..	..	9	4
58	Kambihalli	Riv	509	31	31	174	91	83	27	29	..	..	48	12
59	Budanike		570	31	31	134	74	60	96	59	..	..	2	..
60	Tirugana	P	691	55	55	293	155	138	54	37	..	..	37	15
61	Billenahalli		276	11	11	58	30	28	16	4	..	..	7	1
62	Kenchenahalli		683	16	16	78	37	41	29	25	..	..	2	..
63	Kesavinamane	P Kw	630	35	36	185	101	84	18	14	..	..	23	5
64	Malahr	P Pw	1,451	206	216	932	468	464	128	125	..	3	178	57
65	Bikkemane	Kw	480	22	22	96	44	52	12	16	..	..	17	8
66	Kadramidri	Tk	1,195	36	36	147	72	75	12	5	..	..	15	3
67	Aladagudde	Pw	407	8	8	48	23	25	4	1	..	..	17	4
68	Vastara	M Pw PoE	3,261	133	163	840	430	410	42	46	..	..	204	69
69	Nandikere	Kw	418	4	4	17	9	8	..	..	..	..	4	1
70	Valagerehalli	P Pw	531	63	63	333	166	167	41	34	..	..	63	20
71	Arenahalli	M Pw	208	24	24	136	74	62	1	..	..	..	29	13
72	Tondravalli	P S	229	45	45	248	121	127	..	..	..	..	58	22
73	Hulavale	Pw	368	40	40	175	90	85	76	70	..	..	23	8
74	Halasamane	Tk	658	33	33	170	89	81	44	42	..	..	8	4
75	Neradi	Kw	509	19	19	113	56	57	4	..	..	..	8	..
76	Kelagani	Kw	870	21	21	85	40	45	9	11	..	..	9	2
77	Basagalu	P Pw	713	52	52	201	94	107	38	38	..	..	29	5
78	Votiganhalli	SR E(i)	453	55	55	216	111	105	81	74	..	..	19	3
79	Hachadamane	Kw	412	46	46	184	88	96	68	67	..	..	10	3
80	Vajavalli	P Kw	267	20	25	99	55	44	18	10	..	..	27	9
81	Samse	Kw	211	4	4	32	16	16	..	..	..	..	7	8
82	Tadagase	Kw	343	18	18	94	48	46	38	41	..	..	5	1
83	Shiraaalalu	S	460	22	22	127	69	58	..	..	..	..	34	11
84	Chittavalli	P Pw	788	77	77	424	213	211	68	77	..	..	82	47
85	Mahaji		101	5	5	27	14	13	..	1	..	..	9	5
86	Kuduvalli	M D Rhe Po PoE (d)	1,174	78	99	521	274	247	126	128	..	..	119	65
87	Gowthameswara	Kw	261	16	16	71	35	36	25	18	..	..	4	..
88	Toranamaru	P Pw	..	45	45	198	105	93	34	24	..	..	43	16
89	Guddenahalli	Kw	120	28	28	108	50	58	29	32	..	..	16	9
90	Kodavalli	P Kw	1,174	70	70	342	192	150	62	47	..	..	89	46

DIRECTORY

TALUK—*contd.*

Total workers (I–IX)		Workers																Non-workers X		Sl. No.
		I		II		III		IV		V		VI		VII		VIII		IX		
M	F	M	F	M	F	M	F	M	F	M	F	M	F	M	F	M	F	M	F	
15	16	17	18	19	20	21	22	23	24	25	26	27	28	29	30	31	32	33	34	35	36	1
226	2	202	..	5	..	..	..	..	..	8	..	1	..	2	..	..	..	8	2	143	153	46
17	16	16	15	1	1	..	..	..	..	..	..	..	..	..	..	..	..	..	..	16	21	47
48	45	34	35	14	8	..	..	..	1	..	..	..	..	..	..	..	..	..	1	38	40	48
156	103	123	94	18	9	..	..	2	..	3	..	7	..	..	..	..	..	3	..	109	156	49
74	4	67	1	..	..	..	..	..	..	..	..	3	..	1	..	..	..	1	3	49	127	50
45	..	33	..	..	..	..	..	..	..	..	..	10	..	..	..	..	..	2	..	22	63	51
67	3	57	2	5	..	..	..	..	..	..	..	..	..	..	..	..	..	4	1	45	119	52
73	66	66	60	2	..	1	1	..	..	..	..	..	..	..	..	..	..	4	5	61	87	53
228	154	153	114	7	3	5	1	7	3	19	5	7	1	7	3	1	..	22	23	161	187	54
49	30	43	26	2	4	..	..	..	..	..	..	1	..	..	..	..	..	3	..	42	65	55
115	91	90	77	11	14	4	..	4	..	..	..	..	..	..	..	..	..	6	..	81	90	56
12	10	8	9	3	1	..	..	..	..	..	..	..	..	..	..	..	..	1	..	14	11	57
49	45	47	44	2	1	..	..	..	..	..	..	..	..	..	..	..	..	..	..	42	38	58
50	29	48	28	2	1	..	..	..	..	..	..	..	..	..	..	..	..	..	..	24	31	59
82	49	68	46	12	3	..	..	..	..	..	..	..	..	..	..	..	..	2	..	73	89	60
16	12	16	11	..	..	..	..	..	..	..	..	..	..	..	..	..	..	..	1	14	16	61
19	17	17	17	1	..	..	..	..	..	..	..		..	..	..	..	..	1	..	18	24	62
47	17	47	16	..	1	..	..	..	..	..	..	..	..	..	..	..	..	..	..	54	67	63
275	95	187	60	10	1	..	..	2	..	15	..	6	..	4	..	1	..	50	34	193	369	64
32	5	26	5	6	..	..	..	..	..	..	..	..	..	..	..	..	..	..	..	12	47	65
45	11	41	10	3	1	..	..	..	..	..	..	..	..	..	..	..	..	..	..	27	64	66
12	14	9	11	..	..	..	..	3	..	..	3	..	..	..	..	..	..	..	..	11	11	67
255	187	164	147	18	20	27	10	23	8	5	2	6	..	2	..	..	..	10	..	175	223	68
3	3	3	3	..	..	..	..	..	..	..	..	..	..	..	..	..	..	..	..	6	5	69
82	74	67	63	9	11	..	..	2	..	..	..	2	..	..	..	..	..	2	..	84	93	70
35	27	33	27	..	..	..	..	..	..	..	..	..	..	..	..	..	..	2	..	39	35	71
76	47	53	41	5	6	..	..	3	..	..	..	9	..	2	..	..	..	4	..	45	80	72
58	40	23	10	35	30	..	..	..	..	..	..	..	..	..	..	..	..	..	..	32	45	73
57	40	22	19	29	18	..	..	3	3	..	..	2	..	..	..	..	..	1	..	32	41	74
24	28	22	27	2	1	..	..	..	..	..	..	..	..	..	..	..	..	..	..	32	29	75
29	21	20	15	1	1	8	5	..	..	..	..	..	..	..	..	..	..	..	..	11	24	76
70	48	17	16	2	..	40	28	..	..	1	..	..	..	2	..	..	..	8	4	24	59	77
77	52	4	..	..	..	73	52	..	..	..	..	..	..	..	..	..	..	..	..	34	53	78
56	58	3	1	3	1	50	56	..	..	..	..	..	..	..	..	..	..	..	..	32	38	79
26	17	17	13	3	..	4	4	..	..	..	..	..	..	..	..	..	..	2	..	29	27	80
10	7	10	7	..	..	..	..	..	..	..	..	..	..	..	..	..	..	..	..	6	9	81
32	26	27	24	4	2	..	..	..	..	..	..	..	..	..	..	..	..	1	..	16	20	82
28	26	28	26	..	..	..	..	..	..	..	..	..	..	..	..	..	..	..	..	41	32	83
122	57	65	10	23	16	..	..	1	..	..	..	..	..	1	..	..	..	32	31	91	154	84
7	3	3	1	..	..	..	..	..	..	..	..	..	..	..	..	..	..	4	2	7	10	85
147	105	77	27	53	75	..	..	..	..	..	..	..	..	3	1	1	..	13	2	127	142	86
24	25	4	5	7	3	13	17	..	..	..	..	..	..	..	..	..	..	..	..	11	11	87
74	46	35	22	17	12	14	8	3	4	..	..	..	..	..	..	..	..	5	..	31	47	88
37	23	7	..	1	1	27	22	..	..	..	..	..	..	..	..	..	..	2	..	13	35	89
122	99	61	58	14	11	31	26	6	2	3	..	6	2	..	..	1	..	..	..	70	51	90

VILLAGE

CHIKMAGALUR

Sl. No.	Village	Amenities	Area in Acres	Occupied Houses	Households	Total Population			Scheduled Castes		Scheduled Tribes		Literate and educated	
						P	M	F	M	F	M	F	M	F
1	2		3	4	5	6	7	8	9	10	11	12	13	14
91	Kootevooru	P Kw	673	52	52	299	154	145	54	61	..	..	34	13
92	Hedadalu	P Kw	2,335	83	90	451	214	237	61	58	..	..	51	24
93	Anuru*	M Kw	2,149	203	208	1,081	523	558	152	147	..	..	113	55
94	Hancharahalli	Kw	1,084	112	112	511	256	255	57	46	..	..	40	28
95	Basagodu	Kw	1,032	90	105	435	228	207	115	105	..	..	36	26
96	Talihalli	P Kw E(a)(d)	1,083	116	128	658	340	318	68	60	..	..	79	35
97	Ilehole	Pw	789	80	80	364	188	176	102	92	9	15	20	4
98	Jokkanahalli	Pw	909	83	83	384	200	184	87	63	2	..	67	20
99	Channagondanahalli	P Pw	1,904	279	279	1,122	592	530	259	230	1	..	176	61
100	Joladalu*	P Kw Po	1,672	256	286	1,102	582	520	82	80	..	..	202	75
101	Mylimane	PPw E(d)	1,733	306	306	1,595	286	769	232	209	..	..	429	297
102	Maglimane Estate	P Pw	291	107	108	429	214	215	87	90	..	..	55	21
103	Aldure	H D Rhe Pw Po E(a)(d)	3,071	159	159	2,338	1,227	1,111	289	333	28	19	445	238
104	Kelagoor	M Pw E(a)(d)	2,767	253	260	1,235	613	622	149	170	96	101	232	108
105	Balehalli	Pw E(a)(d)	1,351	96	96	507	285	222	83	62	..	..	53	17
106	Handi	M Pw E	1,513	215	215	823	443	380	185	181	..	..	84	27
107	Machagondnahalli	Pw E(a)(d)	2,587	172	172	910	522	388	107	101	..	..	173	101
108	Sathihalli	P Riv E(d)	2,756	230	233	1,215	611	604	151	140	..	..	314	219
109	Yelagodige	P	1,435	118	118	569	287	282	141	141	..	..	108	39
110	Halwalli		2,907	344	348	1,749	969	780	199	136	..	..	434	223
111	Danagodige		814	73	75	448	241	207	110	96	..	..	69	21
112	Kesavinahakkalu		2,106	74	75	316	186	130	43	38	..	..	49	13
113	Chikkamagaravalli		910	75	76	473	250	223	16	15	..	..	139	71
114	Bannur		385	19	19	112	54	58	30	25	..	..	13	8
115	Doddamagaravalli	P	4,199	233	233	1,032	557	475	216	194	..	1	135	30
116	Haliyur		1,303	46	46	263	139	124	20	18	..	..	66	9
117	Saragodu	P Riv	8,389	148	158	794	418	376	133	120	..	..	68	34
118	Bikkarane	Riv	1,417	40	40	236	133	103	54	42	..	..	11	2
119	Manaburu	Riv	1,258	16	16	128	68	60	11	9	..	..	18	4
120	Huligere	P Riv	7,113	170	171	871	455	416	193	184	5	6	105	50
121	Devadana	M Riv E(d)	8,890	261	340	1,743	916	827	238	224	..	..	291	134
122	Hyarambi	Riv E(d)	2,147	148	145	679	373	306	100	98	10	9	108	41
123	Basapura	P Riv	1,804	59	59	287	160	127	70	58	1	..	30	5
124	Kadavanthi	P Riv	3,863	146	146	715	392	323	126	112	..	..	126	39
125	Bogase	Riv	2,972	74	74	450	241	209	107	89	..	..	87	33
126	Bidare	Riv	9,192	372	372	1,598	852	746	202	186	14	13	135	45
127	Siragola	Riv	5,214	62	62	299	158	141	4	..	..	..	15	4
128	Byravalli	Pw	5,035	498	530	2,120	1,202	918	272	206	2	1	403	98
129	Makodu	P Kw	860	72	72	289	157	132	8	6	..	..	44	23
130	Avathi*	Pw Po	2,640	317	327	1,359	743	616	159	163	2	..	237	70
131	Keramakki	Kw	2,286	69	70	343	175	168	41	26	..	..	38	14
132	Havara		112	10	10	48	23	25	..	..	..	..	4	1
133	Hangaravalli	P Kw	1,125	44	46	275	163	112	10	8	..	..	60	18
134	Arenoor	Riv	1,767	55	55	283	134	149	15	3	..	..	25	2
135	Devarahalli		600	21	22	92	57	35	29	18	..	..	27	2

DIRECTORY

TALUK—*contd.*

Total workers (I-IX)		Workers																		Non-workers X		Sl. No.
		I		II		III		IV		V		VI		VII		VIII		IX				
M	F	M	F	M	F	M	F	M	F	M	F	M	F	M	F	M	F	M	F	M	F	
15	16	17	18	19	20	21	22	23	24	25	26	27	28	29	30	31	32	33	34	35	36	1
73	10	60	4	23	6	9	..	..	..	..	..	..	..	..	..	..	..	1	..	61	135	91
122	27	88	13	31	13	3	..	..	..	..	..	..	..	..	..	..	..	..	1	92	210	92
317	31	197	5	11	4	35	9	2	..	6	..	2	..	..	..	..	..	64	13	206	527	93
143	98	23	1	1	..	115	97	..	..	9	..	..	..	..	..	2	..	1	..	113	157	94
130	86	41	5	6	..	83	80	..	..	..	..	..	..	..	..	..	..	..	1	98	121	95
229	44	136	2	27	8	59	34	3	..	2	..	..	..	1	..	..	..	1	..	111	274	96
122	75	49	1	..	..	73	74	..	..	..	..	..	..	..	..	..	..	..	..	66	101	97
145	83	11	1	..	..	122	79	1	..	..	..	1	1	3	..	..	..	7	2	..	..	98
377	207	81	26	35	15	243	196	1	..	6	..	..	..	2	..	..	..	1	..	..	..	99
389	179	89	4	2	..	205	131	4	..	7	..	3	..	16	..	3	..	60	44	193	..	100
449	214	94	25	9	1	280	175	1	..	1	..	3	2	20	1	4	..	37	10	377	555	101
134	109	..	..	..	..	122	108	..	..	1	..	2	..	1	..	1	..	7	1	80	106	102
714	458	282	224	97	87	177	121	22	9	27	..	18	..	26	..	10	..	55	17	513	653	103
396	325	212	194	77	76	69	53	10	1	2	..	5	..	2	..	5	..	14	1	217	297	104
186	104	38	13	17	8	98	82	3	..	..	..	29	..	..	..	1	..	..	1	97	118	105
290	212	54	44	19	19	198	149	3	..	4	..	1	..	5	..	1	..	5	..	153	168	106
327	145	57	25	9	2	101	87	..	1	3	..	73	17	11	1	..	..	65	12	195	243	107
342	190	127	110	17	17	95	43	6	..	6	..	6	..	30	..	1	..	54	20	269	414	108
176	141	43	46	28	30	83	62	1	..	16	..	..	..	..	..	..	..	11	3	111	141	109
579	254	153	98	37	18	203	119	..	..	15	..	21	1	43	8	5	..	102	17	390	524	110
152	87	63	50	11	5	47	32	15	..	..	..	7	..	3	..	..	..	6	..	89	120	111
132	76	3	3	1	1	114	69	..	..	8	..	12	2	..	..	1	..	..	1	54	54	112
122	58	58	52	4	..	6	..	11	1	2	..	1	..	10	..	1	..	29	5	128	165	113
36	33	14	16	1	1	21	16	..	..	..	..	..	..	..	..	..	..	..	..	18	22	114
362	250	118	85	54	45	172	116	..	3	4	..	5	..	3	..	..	..	6	3	195	225	115
90	45	63	28	9	10	2	..	..	..	4	..	11	4	1	..	..	..	..	3	49	79	116
254	208	129	96	99	97	15	15	5	..	..	..	2	3	..	..	..	..	4	..	164	168	117
96	61	33	21	61	40	1	..	..	..	..	..	..	..	..	..	..	..	1	..	37	42	118
25	1	18	1	7	..	..	..	..	..	..	..	..	..	..	..	..	..	..	..	43	59	119
249	74	88	..	56	6	98	68	..	..	2	..	4	..	..	..	1	..	..	..	206	342	120
511	275	218	139	150	90	21	14	35	15	22	3	1	..	20	1	4	..	40	13	405	552	121
221	129	93	70	26	15	36	26	10	3	1	..	10	3	13	..	3	..	29	12	152	177	122
102	69	49	34	7	10	40	25	3	..	1	..	..	..	..	..	..	..	2	..	58	58	123
285	194	33	71	29	31	179	92	1	..	18	..	18	..	4	..	2	..	1	..	107	129	124
163	108	101	78	17	19	24	9	1	..	7	2	9	..	2	..	..	..	2	..	78	101	125
520	422	126	108	45	36	290	275	6	..	7	..	19	..	7	2	2	..	18	1	322	324	126
90	78	25	24	10	10	53	44	1	..	..	..	2	2	..	..	..	..	1	..	68	63	127
834	337	154	59	33	17	538	260	6	..	7	..	29	..	9	..	6	..	52	1	368	581	128
102	45	38	6	34	19	28	20	2	..	..	..	..	..	..	..	..	..	..	..	55	87	129
493	220	183	36	17	5	222	144	1	..	15	..	6	..	7	..	3	..	39	35	250	396	130
116	83	83	66	14	4	2	4	..	..	..	..	..	..	1	..	..	..	16	9	59	85	131
14	14	14	14	..	..	..	..	..	..	..	..	..	..	..	..	..	..	..	..	9	11	132
104	44	52	37	7	2	9	2	..	..	..	..	29	2	..	..	2	..	5	1	59	68	133
85	60	66	54	14	5	..	1	2	..	..	..	..	..	..	..	1	..	2	..	49	89	134
40	1	28	1	1	..	2	..	..	..	..	..	9	..	..	..	..	..	..	..	17	34	135

VILLAGE

CHIKMAGALUR

Sl. No.	Village	Amenities	Area in Acres	Occupied Houses	Households	Total Population P	Total Population M	Total Population F	Scheduled Castes M	Scheduled Castes F	Scheduled Tribes M	Scheduled Tribes F	Literate and educated M	Literate and educated F
1	2		3	4	5	6	7	8	9	10	11	12	13	14
136	Idahalli	Riv	2,350	23	23	103	59	44	18	11	..	..	17	5
137	Aniganahalli	Riv	454	20	20	134	78	56	35	20	..	..	17	2
138	Bygoor	P Riv	2,670	87	87	468	254	214	67	72	4	2	84	34
139	Bettadamalali	P Riv E(a)(d)	2,330	114	123	484	286	198	126	117	15	10	47	20
140	Basaravalli	Kw	1,051	19	19	98	62	36	25	20	..	..	14	5
141	*Pura*	Kw	456	8	8	46	19	27	9	5	..	..	..	..
142	Biranagodu	P Kw	2,642	147	147	653	352	301	146	128	..	..	99	26
143	Karagoor	Kw	1,093	75	75	266	142	124	24	27	..	..	33	10
144	Masagali	P Kw E(a)(d)	1,337	76	76	322	186	136	1	..	..	..	70	15
145	Danihalli	Kw	329	29	29	124	70	54	..	1	..	..	30	9
146	Siragoor	Kw E(a)(d)	1,478	189	189	799	418	381	92	94	..	..	80	19
147	Bagamane	Kw	702	50	50	206	122	84	1	..	..	..	30	10
148	Bagane Heddalu	Kw	543	15	15	65	37	28	5	1	..	..	15	1
149	Siravase	M Rhc Mcw Tk Po	7,560	380	478	2,182	1,243	939	514	432	31	24	234	53
150	Sugudavani	P	8,146	402	418	1,724	922	802	135	105	50	46	144	46
151	Heggarumathivalli		4,962				Un-inhabited							
152	Madla	P Pw	4,556	52	56	321	211	110	63	43	4	..	56	5
153	Kesave	Riv	7,334	27	30	130	73	57	2	..	..	..	13	3
154	Hipla	Riv	8,330	12	22	93	55	38	13	8	..	..	15	1
155	Melagiri	Riv	9,645	25	29	96	54	42	21	20	..	..	7	1
156	Kesavinamane	Riv	11,703	177	194	707	402	305	100	91	..	..	90	7
157	Melinahuluvathi	P Riv	6,631	240	250	940	534	406	66	39	..	..	75	25
158	Kolagave	P Riv	5,868	146	146	530	309	221	8	8	..	..	95	28
159	Malagaru	Riv	1,320	38	46	189	94	95	21	21	..	..	27	4
160	Pandaravalli	P Riv	5,407	294	294	1,106	602	504	90	83	..	..	141	48
161	Jagara	P Riv	3,800	55	55	223	149	74	48	26	..	..	57	9
162	Bisagina mutt(S)	Riv	1,109	87	87	370	183	187	87	93	..	..	60	17
163	Dattatreyapeta		6,214	90	99	477	241	236	65	58	..	..	107	58
164	Dattatreyapeta(S)		637				Un-inhabited							
165	Attigeri	Riv	1,483	164	170	581	325	256	49	48	..	..	57	9
166	Togrihankal*	P Riv Po	3,269	290	290	1,623	915	708	224	180	26	22	242	45
167	Gonakal	P Riv	4,487	319	391	1,062	614	448	52	50	6	5	103	21
168	Muthinapura	P Riv	740	81	81	395	210	185	137	141	1	1	41	8
169	Gali Puje	P Riv	560	75	75	305	166	139	25	28	1	..	30	12
170	Suraguppa	Riv	956	24	24	97	48	49	26	28	..	..	8	2
171	Nagenahalli	Riv	1,564	130	130	569	294	275	166	174	19	9	31	15
172	Lakya	M Pw	1,382	170	180	907	461	446	71	27	..	..	214	49
173	Halelakya	P	1,678	29	29	120	59	61	..	..	..	..	13	1
174	Dasarahalli	P	1,638	24	24	131	68	63	2	2	..	..	32	14
175	Churchiguddakaval		10,705				Un-inhabited							
176	Kammenahalli kaval		10,018				Un-inhabited							
177	Padamane		198	30	30	127	63	64	11	5	..	..	11	2
178	Jakkeri kaval		252				Un-inhabited							
179	Srinivasapura		985	31	31	125	71	54	12	9	..	..	1	2
180	Kenkere		794				Un-inhabited							

DIRECTORY

TALUK—*contd.*

Total workers (I—IX)		Workers																		Non-workers X		Sl. No.
		I		II		III		IV		V		VI		VII		VIII		IX				
M	F	M	F	M	F	M	F	M	F	M	F	M	F	M	F	M	F	M	F	M	F	
15	16	17	18	19	20	21	22	23	24	25	26	27	28	29	30	31	32	33	34	35	36	1
35	21	31	21	1	..	3	..	..	..	..	..	..	..	..	..	..	..	..	..	24	23	136
43	26	15	11	1	11	25	3	..	..	..	..	2	1	..	..	..	..	..	..	35	30	137
177	88	112	83	2	..	3	5	..	..	..	..	51	..	3	..	..	..	6	..	77	126	138
210	100	54	37	7	1	99	62	9	..	13	..	22	..	2	..	1	..	3	1	76	98	139
36	18	26	16	2	2	..	..	..	..	..	..	8	..	..	..	..	..	..	..	26	18	140
10	9	7	6	3	3	..	..	..	..	..	..	..	..	..	..	..	..	..	..	9	18	141
233	142	93	51	51	20	82	70	2	..	..	..	..	..	1	..	1	..	3	1	119	159	142
102	66	10	9	8	6	82	51	..	..	..	..	..	..	2	..	..	..	..	..	40	58	143
118	55	11	10	44	7	56	37	3	1	..	..	..	..	..	..	..	..	4	..	68	81	144
51	27	24	18	27	9	..	..	..	..	..	..	..	..	..	..	..	..	..	..	19	27	145
300	200	27	18	1	2	226	176	16	2	2	..	22	..	1	..	..	..	3	1	118	181	146
84	48	..	..	..	..	76	47	..	..	..	..	5	1	..	..	..	..	3	..	38	36	147
25	12	..	..	..	..	25	12	..	..	..	..	..	..	..	..	..	..	..	..	12	16	148
877	469	132	5	267	202	214	150	5	..	18	3	104	4	15	1	3	..	119	104	366	470	149
614	411	120	105	70	39	351	249	12	1	7	..	32	1	..	..	2	..	20	16	308	391	150
										Un-inhabited												151
98	61	74	51	12	10	1	..	3	..	..	..	..	..	1	..	..	..	7	..	113	49	152
43	21	20	16	13	4	6	1	..	..	..	..	..	..	..	..	..	..	4	..	30	36	153
33	14	20	13	6	..	..	1	..	..	..	..	..	..	..	..	..	..	7	..	22	24	154
22	18	1	..	6	11	13	7	..	..	..	..	..	..	..	..	..	..	2	..	32	24	155
289	204	..	..	..	..	279	204	5	..	..	..	1	..	..	..	..	..	4	..	113	101	156
371	213	32	12	4	2	296	196	8	..	3	..	24	1	1	..	..	..	3	2	163	193	157
213	124	28	14	2	1	179	109	1	..	..	..	..	..	..	..	..	..	3	..	96	97	158
56	45	21	16	..	1	35	28	..	..	..	..	..	..	..	..	..	..	..	..	38	50	159
381	244	10	2	1	1	364	240	..	..	..	..	2	..	2	..	..	..	2	1	221	260	160
104	42	22	16	12	7	63	19	..	..	..	..	1	..	..	..	..	..	6	..	45	32	161
127	69	..	..	..	1	117	68	1	..	2	..	1	..	3	..	1	..	2	..	56	118	162
155	47	7	..	..	..	103	42	23	..	..	..	1	1	6	..	2	..	13	4	86	189	163
										Un-inhabited												164
215	171	..	..	..	..	213	171	..	..	1	..	..	..	..	..	..	..	1	..	110	85	165
657	374	43	13	2	..	533	349	15	6	12	..	7	..	20	2	..	..	25	4	258	334	166
440	253	16	3	30	14	354	232	..	3	29	..	5	..	3	..	1	..	3	1	174	195	167
133	86	11	1	1	..	107	84	1	..	4	..	..	..	3	..	..	..	5	1	77	99	168
97	89	3	..	1	1	81	56	..	..	..	..	..	..	1	..	..	..	11	2	69	80	169
32	16	17	..	..	..	12	16	..	..	..	..	..	..	..	..	1	..	2	..	16	33	170
194	125	23	..	7	..	153	123	5	..	1	..	..	..	..	..	..	..	5	2	100	150	171
274	243	213	185	26	37	..	..	27	16	..	..	1	1	3	4	..	..	4	..	187	203	172
44	20	39	17	3	3	..	..	..	..	..	..	..	..	..	..	..	..	2	..	15	41	173
36	31	35	28	..	3	..	..	..	1	..	..	..	..	..	..	..	..	..	..	32	32	174
										Un-inhabited												175
										Un-inhabited												176
36	35	7	6	27	29	..	..	2	..	..	..	..	..	..	..	..	..	..	..	27	27	177
										Un-inhabited												178
40	34	13	10	24	20	..	..	3	4	..	..	..	..	..	..	..	..	..	..	31	20	179
										Un-inhabited												180

VILLAGE

CHIKMAGALUR

Sl. No.	Village	Amenities	Area in Acres	Occupied Houses	Households	Total Population			Scheduled Castes		Schedultd Tribes		Literate and educated	
						P	M	F	M	F	M	F	M	F
1	2		3	4	5	6	7	8	9	10	11	12	13	14
181	Bilekallahalli	M	391	106	109	1,176	574	602	65	80	..	..	240	109
182	Gungarahalli	P	1,443	80	82	163	81	82	27	25	..	..	35	12
183	Chindenahalli	..	417	..			Un-inhabited							
184	Hanehalli	..	536	..			Un-inhabited							
185	Sarpanahalli	P	305	71	72	396	193	203	29	17	..	..	83	47
186	Udbeboranahalli*	Pw E(i)	466	73	73	434	225	209	22	18	..	..	111	67
187	Karehalli	..	398	2	2	5	4	1	..	..	..	..	1	..
188	Kengenahalli	..	205	9	11	40	16	24	18	15	..	..	3	..
189	Karisiddanahalli	P	453	24	26	153	70	83	2	..	..	..	27	10
190	Tadabenahalli	P	479	63	65	380	187	193	18	21	..	..	80	28
191	Balenahalli	P	420	35	38	223	107	116	..	..	2	..	48	7
192	Kunnalu	M Pw	918	85	88	529	255	274	4	..	..	..	160	81
193	Lakkammanahalli	P Pw	2,754	37	37	253	126	127	10	8	..	..	27	17
194	Shirbadige	P Pw	1,739	86	86	489	234	255	11	9	..	..	49	11
195	Beeranahalli	P Pw	1,479	25	28	171	88	83	15	10	..	..	38	14
196	Sadarahalli	P Pw	1,583	47	64	387	202	185	31	27	..	..	107	30
197	Kurichikkanahalli	P Pw	536	35	35	241	118	123	..	..	..	..	61	31
198	Hiregouja	M Pw Poe(d)	1,771	168	168	917	452	465	162	160	..	..	225	101
199	Chikkagnja	P Mew Pw	551	83	83	454	235	219	5	4	..	..	99	38
200	Ganadalu	Pw	681	9	9	61	30	31	1	..	..	..	11	3
201	Devarahalli	P Pw	766	30	32	158	77	81	..	..	..	..	32	19
202	Kyathanabeedu	P Pw	2,366	59	60	430	228	202	6	6	..	..	136	53
203	Kanivehalli	P Pw	2,387	46	55	374	183	191	7	4	..	..	89	27
204	Kavutalu	..	2,133	..			Un-inhabited							
205	Devagondanahalli	M Pw	1,178	114	114	620	313	307	24	23	..	..	108	26
206	Kabbigarahalli	Pw	1,689	19	19	110	54	56	..	..	..	..	25	7
207	Sindigere	M Pw	3,464	200	206	1,211	587	624	129	99	..	..	258	91
208	Bhaktarahalli	P Pw	501	50	50	275	143	132	24	40	..	..	45	10
209	Chikkalasapura	..	949	..			Un-inhabited							
210	Mallammanahalli	..	1,093	..			Un-inhabited							
211	Buchanahalli kaval	Riv	1,856	17	17	65	30	35	1	30	..	..	3	2
212	Machenahalli (Jodi)	M Pw Bo E(d)	1,947	213	339	2,635	1,359	1,276	151	134	..	..	607	222
213	Subramanyadahalli	..	304	..			Un-inhabited							
214	Kurubarahalli	P Pw	707	70	70	471	240	231	2	..	..	..	76	12
215	Kallahalli	Kw	243	10	10	49	24	25	..	..	..	..	5	1
216	Hosahalli	..	342	..			Un-inhabited							
217	Shankaranahalli	Kw	484	18	18	106	50	56	..	..	..	..	6	..
218	Kottigenahalli	Pw	591	37	37	182	80	102	1	..	..	..	14	..
219	Narasipura	P Kw	1,008	74	74	505	262	243	10	5	..	..	99	36
220	Vaddarahalli	Pw	393	66	66	454	228	226	6	5	..	..	120	41
221	Govindapura	Pw	549	29	29	149	77	72	..	..	..	..	21	..
222	Belavadi	M Tk Poe (i)	1,817	246	250	1,510	767	743	24	22	..	..	362	168
223	Yarehalli	..	302	..			Un-inhabited							
224	Arekallahalli	..	55	..			Un-inhabited							
225	Esvarahalli	P Tk	479	288	290	1,428	658	770	132	179	3	2	173	48
226	Kalasapura	M Rhe Pw PoE	2,633	401	405	2,313	1,164	1,149	86	90	..	..	72	265
227	Saragondanahalli	..	123	..			Un-inhabited							
228	Kalevahalli	..	495	..			Un-inhabited							
229	Galihalli	P Tk	457	81	81	416	208	208	31	35	..	..	114	35
230	Annindadike	Tk	382	4	4	28	18	10	..	..	..	..	6	5
231	Payagondanahalli	..	1,204	..			Un-inhabited							

DIRECTORY

TALUK—*concld.*

Total workers (I-IX)		Workers																		Non-workers		Sl.
		I		II		III		IV		V		VI		VII		VIII		IX		X		
M	F	M	F	M	F	M	F	M	F	M	F	M	F	M	F	M	F	M	F	M	F	No.
15	16	17	18	19	20	21	22	23	24	25	26	27	28	29	30	31	32	33	34	35	36	1
300	183	240	164	18	16	..	..	20	1	1	..	..	..	2	2	1	..	18	..	274	419	181
44	17	38	14	..	1	..	..	3	..	..	..	..	..	..	1	..	..	3	1	37	65	182
								Un-inhabited														183
								Un-inhabited														184
107	90	82	72	15	15	..	..	8	..	..	..	..	..	..	2	..	..	2	..	86	113	185
119	68	76	48	14	10	..	..	5	..	..	..	15	..	3	2	..	..	6	8	106	141	186
2	1	..	..	2	1	..	..	..	..	..	..	..	..	..	..	..	..	..	..	2	..	187
9	13	7	8	..	5	..	..	1	..	..	..	..	..	1	..	..	..	..	..	7	11	188
45	45	37	36	3	8	..	..	3	1	..	..	..	..	..	..	..	..	2	..	25	38	189
111	98	90	84	10	14	..	..	9	..	..	..	..	..	1	..	..	..	1	..	76	95	190
65	68	58	62	6	6	..	..	..	..	..	..	..	..	..	..	..	..	1	..	42	41	191
137	148	108	132	4	10	1	..	..	..	..	..	..	..	1	..	..	..	23	6	118	126	192
78	66	65	57	11	9	..	..	1	..	..	..	..	..	..	..	..	..	1	..	48	61	193
138	112	125	109	10	3	..	..	..	..	1	..	..	..	..	..	..	..	2	..	96	143	194
60	45	39	37	18	8	..	..	1	..	..	..	..	..	2	..	..	..	..	..	28	38	195
110	95	91	76	9	17	..	..	7	2	..	..	..	..	..	..	..	..	3	..	92	90	196
69	67	56	60	9	6	..	..	2	..		..	..	..	..	1	..	..	2	..	49	56	197
263	229	200	187	33	32	..	..	16	6	..	..	2	..	3	2	..	..	9	2	189	236	198
141	116	105	95	5	15	1	..	21	3	1	..	..	..	2	1	..	..	6	2	94	103	199
16	14	13	14	2	..	..	..	1	..	..	..	..	..	..	..	..	..	..	..	14	17	200
46	39	34	35	2	4	..	..	3	..	..	..	4	..	1	..	..	..	2	..	31	42	201
128	104	104	98	8	6	..	..	14	..	..	..	..	..	..	..	..	..	2	..	100	98	202
102	103	99	102	3	1	..	..	..	..	..	..	..	..	..	..	..	..	..	..	81	88	203
								Un-inhabited														204
184	176	165	163	9	9	..	..	6	..	..	..	..	..	3	1	..	..	1	3	129	131	205
27	32	25	26	..	1	..	..	1	5	..	..	..	..	1	..	..	..	..	..	27	24	206
349	355	314	237	10	25	..	..	8	2	3	..	..	..	4	..	..	..	10	1	238	269	207
79	64	66	54	11	9	..	..	1	..	..	..	..	..	..	..	..	..	1	1	64	68	208
								Un-inhabited														209
								Un-inhabited														210
10	19	4	7	6	12	..	..	..	..	..	..	..	..	..	..	..	..	..	..	20	16	211
791	428	707	377	35	35	..	..	12	5	7	..	..	..	7	4	2	..	21	7	568	848	212
								Un-inhabittd														213
167	148	156	146	6	..	..	..	1	2	..	..	..	..	2	..	..	..	2	..	73	83	214
17	16	17	15	..	1	..	..	..	..	..	..	..	..	..	..	..	..	..	..	7	9	215
								Un-inhabited														216
29	31	28	31	1	..	..	..	..	..	..	..	..	..	..	..	..	..	..	..	21	25	217
54	64	52	60	2	3	..	..	..	..	..	..	..	..	..	1	..	..	..	..	26	38	218
157	68	146	59	4	7	..	..	1	2	..	..	..	..	1	..	..	..	5	..	105	175	219
134	61	107	54	16	7	..	..	4	..	..	..	5	..	1	..	..	..	1	..	94	165	220
42	15	42	13	..	..	..	..	..	..	..	..	..	..	..	..	..	..	..	2	35	57	221
453	148	394	127	3	..	3	..	8	3	..	..	3	..	3	..	..	..	21	18	332	595	222
								Un-inhabited														223
								Un-inhabited														224
427	459	365	395	43	56	1	..	14	3	1	..	..	..	1	1	..	..	2	4	231	311	225
673	461	457	356	75	91	31	2	7	2	24	1	11	..	7	4	2	..	59	5	491	688	226
								Un-inhabited														227
								Un-inhabited														228
126	115	118	101	6	12	..	..	1	2	..	..	..	..	1	..	..	..	..	..	82	93	229
12	6	12	6	..	..	..	..	..	..	..	..	..	..	..	..	..	..	..	..	6	4	230
								Un-inhabited														231

TOWN

CHIKMAGALUR

Sl. No.	Name of Town/ Ward/Block	Area in Sq. Miles	Occupied Houses	House-holds	Total Population			Scheduled Castes		Scheduled Tribes		Literate and educated	
					P	M	F	M	F	M	F	M	F
1	2	3	4	5	6	7	8	9	10	11	12	13	14
Chikmagalur (M)		**2.80**	**5,159**	**5,500**	**30,253**	**15,968**	**14,285**	**107**	**1,021**	**9,785**	**6,029**		
Block No.	1	105	105	568	293	275	9	11	..	..	184	117
	2	101	102	603	306	297	243	233	..	..	94	9
	3	120	164	766	381	385	3	..	..	..	232	165
	4	125	125	700	358	342	..	..	..	..	243	145
	5	103	103	602	310	292	..	..	..	..	241	187
	6	91	91	668	355	313	9	4	..	..	293	212
	7	111	113	651	342	309	4	4	..	..	245	174
	8	123	123	733	349	384	2	..	..	..	274	271
	9	116	105	658	342	316	2	4	..	..	207	123
	10	105	105	466	254	282	96	91	..	..	150	107
	11	24	24	402	253	141	79	22	..	..	200	48
	12	125	125	663	344	316	..	..	..	..	246	167
	13	95	95	517	279	238	..	..	..	..	143	84
	14	108	108	523	267	256	10	10	..	..	183	123
	15	100	100	569	314	255	4	3	..	..	238	154
	16	115	115	778	466	312	..	..	..	..	334	174
	17	87	87	428	237	191	..	..	..	..	125	69
	18	117	117	486	236	250	143	139	..	..	93	42
	19	130	130	584	308	276	12	..	..	..	240	167
	20	116	150	758	397	361	..	..	..	..	241	141
	21	128	128	664	360	304	1	2	..	..	222	153
	22	4	4	151	142	9	..	..	..	..	95	2
	23	116	116	605	321	284	9	9	..	..	239	134
	24	123	123	669	344	325	32	36	..	..	188	146
	25	119	119	616	333	283	..	..	..	..	218	157
	26	106	106	638	334	304	..	..	..	..	196	135
	27	121	121	746	372	374	9	12	..	..	215	205
	28	143	143	683	359	364	..	..	..	..	241	154
	29	150	105	736	406	330	..	..	..	..	155	64
	30	144	144	770	408	364	15	21	..	..	241	169
	31	128	128	682	390	292	26	20	..	..	173	58
	32	109	109	538	302	236	4	..	..	..	219	113
	33	129	829	922	508	414	5	2	..	..	333	213
	34	105	105	567	276	291	2	3	..	..	147	108
	35	99	99	563	314	240	..	..	..	..	201	102
	36	135	135	600	312	288	159	168	..	..	67	10
	37	70	70	563	284	279	85	90	..	..	59	7
	38	125	126	597	310	287	..	..	..	..	141	51
	39	97	106	561	279	282	25	18	..	..	132	55
	40	126	132	766	368	398	101	100	..	..	125	42
	41	152	152	807	428	379	..	..	..	..	279	210
	42	85	85	446	233	217	..	..	..	..	150	85
	43	124	124	613	334	279	13	14	..	..	252	145
	44	64	106	555	290	265	..	..	..	..	165	107
	45	84	118	602	304	298	..	..	..	..	226	146
	46	72	131	739	382	357	5	5	..	..	266	193
	47	66	99	637	308	329	..	..	..	..	252	125
	48	74	127	716	385	331	..	..	..	..	255	159
	49	44	68	378	188	192	..	..	..	..	127	102
Chikmagalur Taluk	**Total**	**637.2**	**26922**	**28199**	**142348**	**74630**	**67718**	**14457**	**13184**	**373**	**323**	**29591**	**13428**
	Rural	**634.4**	**21763**	**22699**	**112095**	**58662**	**53433**	**13350**	**12163**	**373**	**323**	**19806**	**7399**
	Urban	**2.8**	**5159**	**5500**	**3253**	**15963**	**14285**	**1107**	**1021**	..	..	**9785**	**6029**

DIRECTORY

TALUK

Total workers (I-IX)		Workers																		Non-workers X		Sl No.
		I		II		III		IV		V		VI		VII		VIII		IX				
M	F	M	F	M	F	M	F	M	F	M	F	M	F	M	F	M	F	M	F	M	F	
15	16	17	18	19	20	21	22	23	24	25	26	27	28	29	30	31	32	33	34	35	36	
8,231	**1,474**	**728**	**114**	**95**	**24**	**288**	**62**	**362**	**142**	**1301**	**198**	**462**	**78**	**1300**	**67**	**683**	**1**	**3012**	**788**	**7737**	**12811**	**M**
135	33	40	7	1	1	..	..	2	1	15	..	7	1	7	4	1	..	62	19	158	242	1
171	17	131	13	..	..	3	..	..	..	..	..	1	..	1	..	..	..	35	4	135	280	2
148	30	10	..	27	14	5	..	..	2	8	1	3	2	12	1	11	..	72	10	233	355	3
170	33	53	17	2	..	2	..	4	..	9	5	4	..	10	..	9	..	77	11	188	309	4
131	13	4	..	2	..	22	..	1	1	9	..	5	..	8	..	13	..	67	12	179	279	5
160	33	19	2	1	..	4	1	2	1	14	..	14	1	17	2	14	..	75	26	195	280	6
159	26	21	1	3	2	8	..	3	4	10	3	18	..	15	4	7	..	74	12	183	283	7
162	40	7	3	..	..	5	..	1	..	18	2	5	..	31	1	18	..	77	34	187	344	8
157	12	26	..	..	..	..	1	3	..	12	..	30	1	14	2	15	..	57	8	185	304	9
143	43	11	6	4	..	7	1	..	3	77	8	1	5	7	..	25	..	51	20	111	169	10
61	61	13	..	3	..	12	27	..	..	7	..	..	4	3	..	..	..	23	30	192	88	11
275	**35**	..	1	12	1	4	1	30	1	33	1	34	11	14	4	41	..	107	15	72	281	12
160	13	4	..	1	..	4	..	11	3	31	1	14	..	24	2	21	..	50	7	119	225	**13**
148	31	..	1	..	..	10	4	18	3	30	2	3	..	28	2	12	..	47	19	119	225	14
169	20	8	..	2	..	9	1	3	..	27	..	1	..	21	..	30	..	68	19	145	235	15
282	8	7	..	..	..	31	..	11	6	13	..	3	..	144	..	2	..	71	2	184	304	16
116	39	2	..	2	..	1	..	14	4	1	..	4	..	10	..	11	..	71	35	121	152	17
144	61	..	..	3	..	6	..	..	..	46	22	4	1	13	..	8	..	64	38	92	189	18
183	17	2	..	..	..	10	1	16	2	31	..	14	..	40	2	14	..	56	12	125	259	19
204	26	18	..	1	..	8	..	1	..	102	9	9	..	40	6	4	..	21	11	193	335	20
180	33	1	..	..	..	3	..	39	14	43	1	13	3	29	4	11	..	41	11	180	271	21
41	4	6	..	..	..	6	..	1	3	2	..	5	..	2	1	1	..	18	..	101	5	22
142	3	1	..	..	..	..	..	..	..	13	..	6	..	14	..	21	..	87	3	179	281	23
165	29	2	2	1	..	7	2	..	..	39	..	9	..	18	1	18	..	71	24	179	296	24
176	21	2	..	..	..	4	2	1	3	34	5	6	..	43	1	29	..	57	10	157	262	25
166	11	2	1	..	..	8	1	5	..	40	..	4	..	35	..	19	..	53	9	168	293	26
191	14	3	..	..	..	8	1	1	..	64	4	2	..	49	..	32	..	32	9	181	360	27
205	17	2	..	..	..	9	2	14	..	26	3	4	1	46	..	23	..	81	11	154	307	28
232	32	..	..	..	..	6	2	14	10	31	8	8	..	61	6	16	..	96	6	174	298	29
221	31	4	..	..	2	6	..	15	7	52	7	11	6	68	4	20	..	45	5	187	331	30
235	80	..	..	..	..	2	2	55	47	48	2	13	..	30	4	12	..	75	25	155	212	31
153	11	3	1	..	..	2	1	..	1	30	..	6	..	38	..	26	..	48	8	149	225	32
281	5	16	..	..	..	11	..	20	..	25	..	4	..	91	..	28	1	86	4	227	409	**33**
140	22	1	..	..	..	3	..	1	2	30	8	33	..	35	..	23	..	34	12	136	269	34
186	9	..	..	..	..	..	..	15	3	28	2	7	1	49	..	8	..	79	3	128	240	35
171	49	11	..	..	..	4	..	..	..	17	..	48	5	6	2	3	..	82	42	141	239	36
187	136	2	..	1	..	3	..	4	3	18	2	14	8	7	..	13	..	125	123	97	143	37
159	48	11	..	..	..	4	4	21	3	29	12	12	9	23	7	12	..	47	13	151	239	38
144	87	60	30	5	3	1	..	11	6	40	40	2	1	5	..	2	..	18	7	135	195	39
199	52	128	11	15	1	1	..	7	..	5	8	3	..	3	1	2	..	35	31	169	346	40
220	36	17	5	1	..	6	3	..	..	32	3	6	1	32	..	16	..	110	24	208	343	41
124	5	12	..	..	..	3	..	1	..	11	..	19	1	28	..	16	..	34	4	109	208	42
160	19	5	..	..	..	5	..	4	1	32	1	9	..	19	2	11	..	75	15	174	260	43
145	26	10	9	1	..	4	2	1	2	27	4	15	4	36	2	11	..	40	3	145	239	44
138	32	25	..	7	..	5	3	1	..	13	16	19	8	16	1	14	..	33	4	166	266	45
198	22	11	4	..	..	11	..	1	2	27	3	7	..	19	1	11	..	111	12	184	335	46
120	13	2	..	..	..	3	..	1	4	31	1	..	..	18	..	8	..	57	8	188	316	47
192	25	13	..	..	..	8	..	9	..	50	6	11	4	13	..	15	..	73	15	193	306	48
82	11	2	..	..	..	4	..	..	..	21	8	2	..	8	..	6	..	39	3	106	179'	49
44,498	**22,705**	**17.936**	**10,348**	**3,207**	**2,314**	**11,132**	**7,334**	**1,018**	**304**	**2,331**	**425**	**1,325**	**148**	**1,829**	**144**	**794**	**1**	**4,926**	**1,687**	**30.132**	**45,013**	**T**
36,267	**21.231**	**17,208**	**17,234**	**3,112**	**2,290**	**10,844**	**7,272**	**656**	**162**	**1,030**	**227**	**863**	**70**	**529**	**77**	**111**	..	**1,914**	**899**	**22,395**	**32,202**	**R**
8,231	**1,474**	**728**	**114**	**95**	**24**	**288**	**62**	**362**	**142**	**1,301**	**198**	**462**	**78**	**1,300**	**67**	**683**	**1**	**3,012**	**788**	**7,737**	**12,811**	**U**

ALPHABETICAL LIST OF VILLAGES

KADUR TALUK

Sl. No.	Name of Village	1961 Census location Code	Population 1951 Census	Population 1961 Census	Square in the Taluk map in which the Village appears
1	2	3	4	5	6
1	Adigere	185	91	146	B—4
2	Agrahar	113	729	982	E—3
3	Aldahalli	7	..	..	C—4
4	Aldahalli	135	113	203	C—2
5	Aldahalli	217	317	354	C—7
6	Alaghatta	304	53	152	B—5
7	Alaghatta	36	398	442	E—3
8	Angajnnahalli	44	..	..	D—3
9	Anthraghatta	162	551	671	A—5
10	Annigere	279	852	1,186	D—7
11	Annigere	228	1,110	1,488	D—5
12	Arehalli	188	477	560	B—4
13	Asandi	159	1,395	1,635	A—4
14	Bagayat	140	..	..	C—3
15	Ballignoor	136	201	337	C—2
16	Banihatti	174	..	..	B—6
17	Bantaganahally	193	534	623	C—3
18	Banur	64	930	1,260	E—3
19	Basavanahalli	306	112	203	D—5
20	Basavanahalli (S)	262	284	330	D—6
21	Bananahalli	302	80	58	D—5
22	Basur	195	665	915	C—4
23	Basur kaval	190	44	78	B—4
24	Beeranahalli	22	359	455	D—4
25	Bellekere	35	527	661	D—4
26	Biluvala	9	593	894	C—4
27	Beluvala kaval	6	..	..	C—4
28	Benjenahalli	31	360	445	E—4
29	Bertikere	106	..	..	F—3
30	Birur kaval	118	143	431	C—3
31	Biselahalli	42	292	466	E—3
32	Bisare	189	559	718	C—4
33	Bittenahalli	277	974	1,152	D—7
34	B. Kodihalli	120	..	316	C—3
35	Bolanahalli	86	230	301	E—4
36	Bommenahalli	80	145	177	E—5
37	Bommenahalli (G)	263	31	26	D—6
38	Belthanahalli	10	..	..	C—4
39	Bhahmasamudra	61	41	96	E—3
40	B.T. Mallenahalli (Narayanapura)	280	759	857	D—6
41	Bukkangondi	249	..	21	C—5
42	Bukkmallenahalli	242	..	..	C—5
43	Byaderahalli	105	213	307	F—2
44	Byagadahalli	66	635	719	E—3
45	Byladahalli	66	635	719	E—3
46	Byragondanahalli	206	216	277	C—6
47	Byrapura	247	..	..	C—5
48	C. Dasarahalli	165	399	208	A—5
49	Chamanahalli	296	355	536	E—5
50	Chamanahalli	153	168	243	B—3
51	Chandrapura	11	..	..	C—4
52	Channapura	48	274	386	D—3
53	Channenahalli	130	..	38	D—3
54	Chatnahalli	95	298	236	F—4
55	Chattnahalli	229	600	643	D—5
56	Chatnapalya	62	66	120	B—3
57	Cheelanahalli	30	208	278	E—4
58	Chickpatnagere	55	544	667	D—3
59	Chikdevanoor	77	706	816	E—5
60	Chikbalekere	179	575	740	B—5
61	Chikbuksagara	59	..	..	E—3
62	Chikkabasur	192	564	702	C—4
63	Chikkanahalli	156	1,164	1,174	B—4
64	Chikkanaikanahalli	244	125	167	C—5
65	Chikkaugala	125	892	1,410	D—3
66	Chinkarihalli	210	198	285	C—7
67	Chikthangli	17	315	396	D—4
68	Chokkapura	238	..	..	C—4
69	Chowdlapura	2	107	138	C—4
70	Dasarahally K.	194	399	524	C—4
71	Devanoot kaval	89	..	..	E—4
72	Devanoor	87	888	1,222	E—5
73	Devarahalli	289	128	135	E—6
74	Devarahalli	138	..	..	C—2
75	Deverahalli	29	196	257	E—4
76	Dodbuksagara	131	20	235	E—2
77	Doddagatta	147	243	192	B—2
78	Doddanaikanahalli	230	..	52	D—5
79	Dogihalli	114	148	185	C—3
80	Donnekaranahalla	202	313	342	B—5
81	Dembrahalli	54	60	84	D—3
82	Gaddehalli	225	265	352	C—5
83	Gadaganahalli	157	99	113	B—4
84	Galihalli	148	192	307	C—3
85	Ganganahalli	269	422	533	C—7
86	Ganganahalli	177	..	..	B—5
87	Garje	250	1,117	1,467	C—5
88	Garugadahalli	265	705	909	E—4
89	G. Bommenahalli	267	31	61	C—7
90	Gedeehalli	85	255	93	E—4
91	Gedlehalli	183	275	216	B—5
92	Gengabasanhalli	107	122	126	F—2
93	Giriyapura	155	710	844	B—4
94	G. Jakkenahalli	251	120	88	C—4
95	Godehalli	33	265	321	D—4
96	Gollarahalli	126	..	..	B—3
97	Gopisettyhalli	49	..	..	D—3
98	Govindapura	129	56	84	D—3
99	Gowdanakattehally	191	1,249	348	C—4

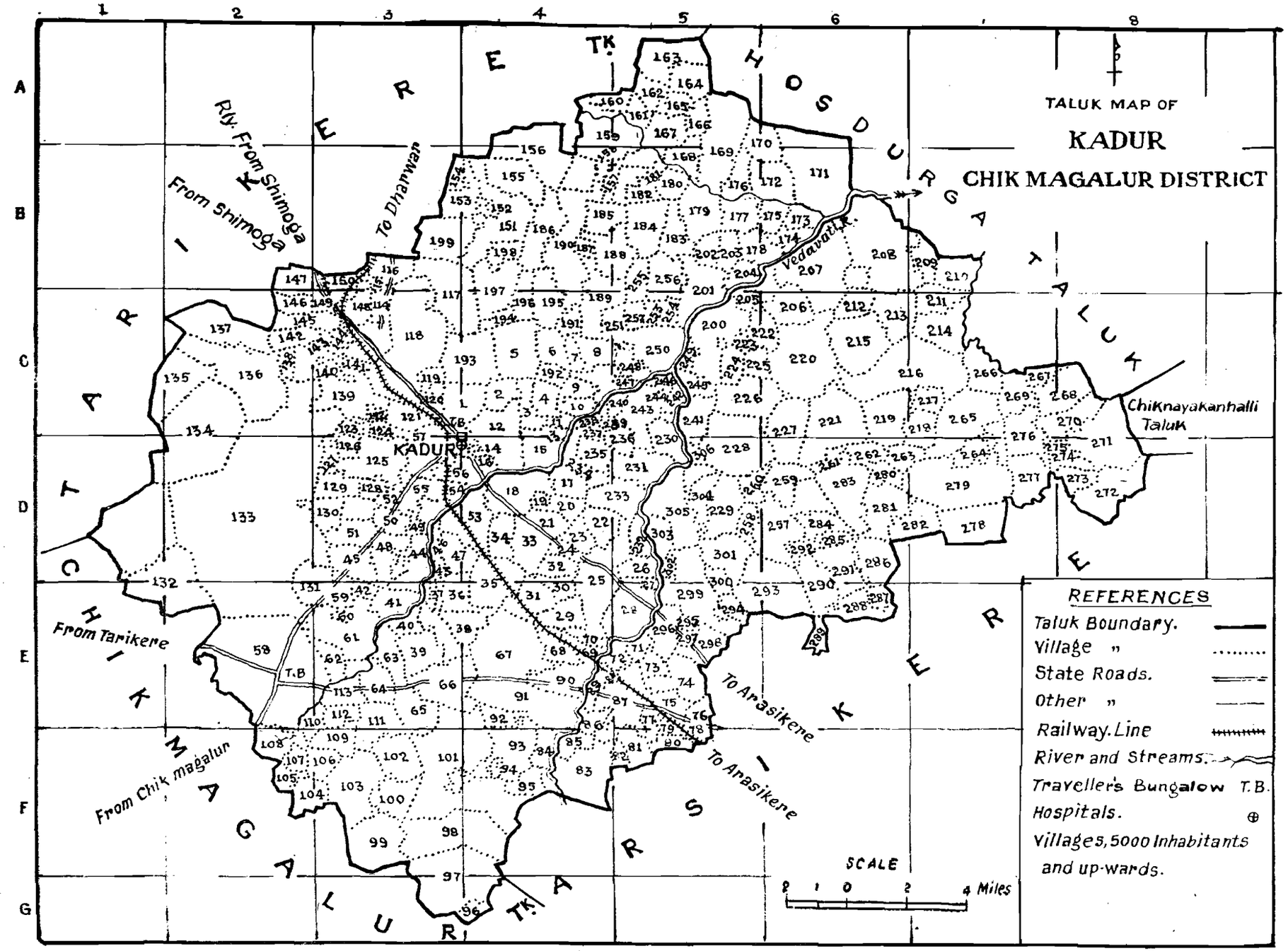
TALUK MAP OF
KADUR
CHIK MAGALUR DISTRICT
TARIKERE TK.
HOSDURGA TALUK
CHIKMAGALUR TK.
ARSIKERE TK.
KADUR
Chiknayakanhalli Taluk
Vedavathi R.
Rly. From Shimoga
From Shimoga
To Dharwar
From Tarikere
From Chikmagalur
To Arasikere
To Arasikere
T.B
REFERENCES
Taluk Boundary.
Village "
State Roads.
Other "
Railway Line
River and Streams.
Traveller's Bungalow T.B.
Hospitals.
Villages, 5000 Inhabitants and up-wards.
SCALE
2 1 0 2 4 Miles

ALPHABETICAL LIST OF VILLAGES

KADUR TALUK—*contd.*

Sl. No.	Name of Village	1961 Census location Code	Population 1951 Census	Population 1961 Census	Square in the Taluk map in which the Village appears
1	2	7	4	5	6
100	G Thimmapura ..	34	475	653	D—4
101	Gubbihalli	63	455	669	E—3
102	Gummanahalli ..	166	115	139	A—5
103	Gundusagara ..	68	395	491	E—4
104	Hadagalu	167	649	654	A—5
105	Halladahalli ..	88	141	197	E—4
106	Hallikere kaval ..	101	..	..	F—3
107	Hanumanahalli ..	180	183	174	B—5
108	Hanumanahalli ..	224	185	213	C—5
109	Hanumapura ..	145	29	28	C—2
110	Haralaghatta ..	127	..	73	D—2
111	Harisamudra ..	222	136	167	C—5
112	Hilapura	40	..	..	E—3
113	Hireballekere ..	184	254	305	B—5
114	Hiregirji	254	167	224	C—5
115	Hirenallur	151	1,249	1,552	B—4
116	Hirenallur kaval ..	152	..	..	B—4
117	Hiriyangala	139	..	..	C—3
118	Hiriyur	171	2,040	2,434	B—6
119	Hochehalli	67	857	1,097	E—4
120	Hochihalli	213	849	1,115	C—6
121	Hogrehalli	134	1,015	1,405	C—2
122	Horithimmanahalli	146	146	133	C—2
123	Hoovinahalli ..	137	100	193	C—2
124	Honnenahalli ..	82	89	137	F—5
125	Honnenahalli ..	215	607	719	C—6
126	Hosahalli (D) ..	264	243	319	D—7
127	Hosahally	181	105	124	B—5
128	Hosahalli	141	..	..	C—3
129	Hosahalli	111	226	920	E—3
130	Huligondi	303	318	199	D—5
131	Huligere	221	631	777	C—6
132	Hulikere	103	1,597	638	F—3
133	Hullehalli	117	765	756	C—3
134	Hulihalli	163	140	157	A—5
135	Hundigarehalli ..	104	64	74	F—2
136	Hurukanahally ..	182	168	203	B—5
137	Huruvinahalli ..	56	219	353	D—3
138	Hyralaghatta ..	259	325	357	D—6
139	Inglaranahalli ..	115	105	120	B—3
140	Iyganahalli	92	..	..	E—4
141	Jadakanakotte ..	73	..	99	E—5
142	Jakkenahalli ..	212	148	196	C—6
143	Jamapura	173	..	..	B—6
144	Jigenahalli	39	628	830	E—3
145	Kabbli	90	381	403	E—4
146	Kachapura	52	..	..	D—3
147	Garugadahalli ..	265	765	969	C—7
148	Kadurgrama ..	57	363	655	C—3
149	Kalkere	169	829	901	B—5
150	Kallahalli	176	80	145	B—5
151	Kallapura	3	600	727	C—4
152	Kallenahally ..	187	..	..	B—4
153	Kallelinganahalli ..	258	204	206	D—5
154	Kallehalli	108	580	760	F—2
155	Kamanakere ..	197	538	682	B—4
156	Kamasagara ..	50	392	551	D—3
157	Kambenahalli ..	69	..	..	E—4
158	Kamenahalli ..	81	447	527	
159	Kanagondanahalli ..	20	230	327	D—4
160	Kanakattekere Hindina kaval ..	276	37	113	C—7
161	Kanchangal ..	282	543	629	D—6
162	Kanchugarenahalli ..	109	204	268	F—3
163	Kannenahalli ..	128	135	202	D—3
164	Karehalli	74	394	525	E—5
165	Karehalli	23	..	9	D—4
166	Karehalli	150	192	63	B—3
167	Karihalli kaval ..	41	..	..	E—3
168	Karithimmanahalli	124	..	..	C—3
169	Kariyanahalli ..	27	297	546	D—5
170	Kariyanahalli ..	60	..	..	E—3
171	Kasavinahalli ..	260	496	593	D—5
172	K. Basavanahalli ..	218	..	131	C—7
173	K. Bidre	283	561	786	D—6
174	K. Chamanahalli ..	160	163	202	A—4
175	Kedigere	186	575	546	B—4
176	Keresanthe	299	880	423	C—5
177	Kethumaranahalli ..	100	475	638	F—3
178	Khangadhalli ..	237	..	..	D—4
179	Kodiahalli	142	..	..	C—2
180	Kodihalli	294	192	277	C—5
181	Kodihalli	209	180	370	B—7
182	Kodihalli	256	310	738	B—5
183	Koolihalli	19	..	..	D—4
184	Kothigere	227	249	322	C—6
185	K. Thimmapura ..	14	..	..	D—4
186	Kukkhamudra ..	178	..	..	B—5
187	Kuppalu	28	697	832	E—5
188	Kuremelanahalli ..	223	..	15	C—5
189	Kurubagere	43	197	192	D—3
190	Kurubarahalli ..	170	171	143	A—6
191	Kurubarahalli ..	32	..	..	D—4
192	Kurubarahalli ..	4	104	202	C—4
193	Kurubarahalli ..	75	57	71	E—5
194	Kundur	288	294	364	E—6
195	Kunknad	216	971	1,086	C—7
196	Lakkasettyhalli ..	300	..	..	D—5
197	Lakkenahalli ..	26	422	475	D—5
198	Lakshmipura ..	71	..	..	E—5

ALPHABETICAL LIST OF VILLAGES

KADUR TALUK—*concld.*

Sl. No.	Name of Village	1961 Census location Code	Population 1951 Census	Population 1961 Census	Square in the Taluk map in which the Village appears
1	2	3	4	5	6
199	Layalapura	96	..	..	G—3
200	Lingadahalli (Jodi)	98	926	1,269	F—3
201	Lingapura	122	3	..	C—3
202	Lingepura	298	340	349	E—5
203	Machegondanahalli	78	460	560	E—5
204	Macheri	15	780	810	D—4
205	Madalu	232	275	340	D—5
206	Madapura	291	552	925	D—6
207	Madapura (G) ..	248	228	277	C—5
208	Malladvinahalli ..	234	178	312	D—4
209	Mallagatta	301	494	384	D—5
210	Mallappanahalli ..	16	..	14	D—4
211	Mallappanahalli ..	76	..	..	E—5
212	Mallapanahalli ..	297	158	190	E—5
213	Mallapura (P) ..	204	88	140	B—5
214	Mallenahalli (B) ..	272	172	191	D—5
215	Malleswara	12	349	535	C—4
216	Mangenahalli ..	70	299	315	E—4
217	Manihalli	65	223	285	E—3
218	Maradihalli	47	366	383	D—4
219	Maravanji	214	877	1,068	C—7
220	Maridevarahalli ..	252	..	..	C—5
221	Marulanahalli ..	196	80	94	C—4
222	Masuvinakatte ..	102	77	145	F—3
223	Mathigatta	25	1,020	1,306	E—4
224	Mathihalli	292	181	307	D—6
225	Mavinahalli	255	60	66	C—5
226	Melenahally	199	186	246	B—6
227	M. Mallenahalli ..	287	..	..	E—6
228	Muddenahalli ..	261	219	296	D—6
229	Mudinahalli ..	13	..	..	D—4
230	Muglikatte	226	436	590	C—5
231	Muthanigere ..	278	766	963	D—7
232	Nagadiyath kaval ..	21	..	..	D—4
233	Nagagondanahalli ..	8	457	520	C—4
234	Nagarahalli	91	..	..	E—4
235	Nagavanahalli ..	144	..	..	C—3
236	Nagenahalli	112	726	920	E—3
237	Narasipura	203	..	..	B—5
238	Narasipura	198	..	260	B—4
239	Nidaghatta	93	1,874	2,433	F—4
240	Niduvalli	270	936	1,097	C—8
241	Owthanahalli ..	123	..	..	C—3
242	Panchanahalli ..	271	1,488	1,920	D—8
243	Panchihosahalli ..	38	293	412	E—4
244	Patnagere	46	1,133	1,509	D—3
245	Pattadevarahalli ..	285	96	100	D—6
246	Pillenahalli	110	905	1,100	E—3
247	Pura	201	329	427	C—5
248	Ramanahalli ..	143	..	..	C—3
249	Ramanahalli ..	45	662	1,032	D—3
250	Ramanahalli ..	275	..	..	D—8
251	Rampura	253	87	83	C—5
252	Rangapura	290	384	493	E—6
253	Revanahalli	154	..	..	B—4
254	S. Bidre	97	1,372	1,861	G—3
255	Sadcrahalli	58	1,752	186	G—3
256	Sakrepatna ..	233	291	333	D—5
257	Sanabinagondi ..	72	411	439	E—5
258	Sannehalli ..	241	385	265	C—5
259	Sankelpura	164	89	107	A—5
260	Saraswathipura ..	51	683	1,010	D—3
261	Seetapura	245	275	400	C—5
262	Settihalli	282	479	602	D—7
263	Siddagondanahalli ..	158	..	..	B—5
264	Siddapura	161	45	61	A—5
265	Siddarahalli	94	..	..	F—4
266	Siddaramanahalli ..	286	222	280	D—6
267	Singattegere	257	1,062	1,384	D—6
268	Sivappanahalli ..	246	..	..	C—5
269	Somanahalli ..	211	..	..	C—7
270	Somanahalli ..	293	1,414	1,705	E—6
271	Soothekerehalli ..	295	..	87	E—5
272	Sukuaripura	132	..	..	E—2
273	Surapura	235	111	64	D—4
274	Swamykatte ..	99	213	313	F—3
275	Thammihalli ..	175	..	..	B—6
276	Thangli	19	777	894	D—4
277	Thandioorakere kaval	83	94	197	F—4
278	Thiggihalli kaval ..	266	..	..	C—7
279	Thimbinakere ..	274	..	..	D—8
280	Thimmapura ..	149	475	567	C—3
281	Thimmapura ..	168	470	421	B—5
282	Thimlapura	273	745	957	D—8
283	Thimmapura (HI) ..	172	75	101	B—6
284	Thippagondanahalli	79	136	186	F—5
285	Thippagondanahalli	240	..	..	C—5
286	Thuruvinahalli ..	1	304	422	C—3
287	Udugere	220	877	1,136	C—6
288	Uppinahalli	268	531	664	C—8
289	Villanagoor	121	..	..	C—3
290	Virupanahalli ..	84	..	..	F—4
291	Vittapura	243	71	112	C—5
292	Vodarahalli	24	..	9	D—4
293	Voderahalli	219	287	346	C—6
294	Vokkalegere ..	208	807	817	B—6
295	Voppa Hunuse ..	5	637	729	C—4
296	Yagati	200	1,410	1,601	C—5
297	Y. BasaCanahalli ..	205	..	..	C—5
298	Y. Basavanahalli ..	584	..	..	D—6
299	Yelagondanahalli ..	236	368	537	D—5
300	Yellambalse ..	239	1,275	1,574	C—5
301	Yemmedoddi kaval	133	120	283	D—2
302	Yereadkere	207	748	1,008	B—6
303	Yeradkere	305	539	296	D—5
304	Yarehalli	37	94	97	E—3
305	Yerehalli	116	272	331	B—3
306	Y. Mallapura ..	231	922	864	D—5

KADUR TALUK

LIST OF INDUSTRIAL ESTABLISHMENTS

Total **200(48) 205(2), 207(9), 209(4), 214(8), 218(2), 220(1), 235(1), 255(2), 273(56), 280(2), 281(1), 288(73), 289(10) 302(4), 314(3), 340(4), 345(1), 350(45)353(2), 368(3), 369(22), 380(1), 388(14), 389(3), 392(2), 393(59).**

Rural 200(34), 207(9), 255(2), 273(19), 280(1), 288(72), 289(10-340(4), 350(38), 368(1), 369(17), 388(3), 389(2), 393(35).

Urban 200(14), 205(2), 209(4), 214(8), 218(2) 220(1), 235(1), 273(37), 280(1), 281(1), 288(1), 302(4), 314(3), 345(1), 350(7), 353(2), 368(2), 369(5), 380(1)/ 388(11), 389(1), 392(2), 393(24).

VILLAGEWISE INDUSTRIAL ESTABLISHMENTS

Kallapura 288(72), 368(1), Beluvala 200(1) 273(1) 350(4), 393(3) malleswara 393(3), Thangale 200(3), Biselahalli 200(1), Hosahalli, 280(1)340(1)Suryapet 200(1)388(1), Chatnapalya 200(1), Byaladaha'u 359(9), Mangenahalli 369(4) 389(1) 3931), Halladahalli 200(1) 369(1) 389(1), Devanur 200(1) 369(2), Karehalli200(1) Nidaghatt 200(5) 273(3), Hulikere 273(3) 369(1), Kalvehalli 273(1), Hosahalli 350(1), Chikkangala 340(1) 350(1), Hagarehalli 200(1) 369(1), Giriyapura 200(1) 273(1), Asandi 200(1) 289(4) 369(2), A tharghatta 393(1), Gummanahalli 200(1) Hyralaghatta 200(1) 273(2) 289(4) 340(2) 350(1) 393(2), Kamanakere 350(5), Yagati 273(3), Yaradakere200(1) 273(1) 369(2), Hochihalli 200(3), Honnenahalli 273(1) 393(1), Kunkanad 273(1) 393(1), Aladahalli 207(1) 393(1), Annigere 200(1), Mallapura 200(1), Yellambalase 200(1) 388(1) Garje 200(2),P. Kuthigala 273(1) Shingategere 200(1) 207(1) 273(1) 369(3) 393(1), Kallelinganahalli 393(1), Kasavanahalli 393(2), Galaganahalli 350(4), Uppihalli 207(1), 350(1), 393(2),Ganganahalli 289(1), 350(1), Niduvathe 207(2), 350(4), 393(3), Vanchanahalli 388(1), 393(1), Thimmapura 200(1), 207(3), 255(2), 350(6), 393(1), Muthanigere 350(1), 393(1), Annigere 200(1) 255(1) 350(1) 393(1) Settihalli 393(1), K. Biare 200(1), 369(1), 393(1) S. Madapura 200(1), 289(1), 393(2), Nanjappanahalli 369(1), Mallagatta 200(1), 207(1), Alaghatta 369(1).

VILLAGE

KADUR

Sl. No.	Village	Amenities	Area in Acres	Occupied Houses	Households	Total Population			Scheduled Castes		Scheduled Tribes		Literate and educated	
						P	M	F	M	F	M	F	M	F
1	2		3	4	5	6	7	8	9	10	11	12	13	14
1	Thuruvinahalli	P Kw	1,292	67	67	422	203	219	98	88	..	..	78	6
2	Chowdlapura		682	23	23	138	67	71	..	..	..	..	7	1
3	Kallapura	P Kw	767	120	122	727	374	353	..	..	..	..	68	9
4	Kurubarahalli	Kw	567	33	34	202	109	93	34	31	..	..	24	1
5	Voppa Hunse	Pw	1,935	135	135	729	356	373	50	46	..	..	99	6
6	Biluvala Kaval		1,797			Un-inhabited								
7	Aladahalli		345			Un-inhabited								
8	Nagagondanahalli	P Pw	953	80	80	520	255	265	20	11	..	..	96	12
9	Beluvala	P Pw E (i) (d)	466	162	173	894	449	445	37	17	..	..	142	23
10	Bothanahalli		394			Un-inhabited								
11	Chandrapura		317			Un-inhabited								
12	Malleswara	P Riv	1,810	87	87	535	273	262	61	60	..	..	76	20
13	Mudinahalli		121			Un-inhabited								
14	K. Thimmapura		91			Un-inhabited								
15	Macheri	P Tk	1,402	155	155	810	417	393	212	201	..	..	59	19
16	Mallappanahalli	E	433	3	3	14	5	9	..	..	..	..	3	3
17	Chick thangali	Kw	694	75	75	396	197	199	128	124	..	..	12	2
18	Thangli*	MKN PW E(i)	1,629	112	112	894	464	430	182	168	..	..	168	86
19	Kolihalli		205			Un-inhabited								
20	Kanagondahalli	P Pw E(a)	488	60	60	327	176	151	50	60	..	..	6	..
21	Nagadiyath kaval		783			Un-inhabited								
22	Beeranahalli	P Pw E	773	88	88	455	217	238	205	220	..	..	29	4
23	Karehalli	Pw	641	34	34	182	84	98	1	..	..	..	17	..
24	Vodarahalli		380	1	1	9	5	4	..	..	..	..	4	4
25	Mathigatta*	M D Pw Po	2,198	259	289	1,306	651	655	178	173	..	..	231	80
26	Lakkenahalli	P Pw	633	78	78	475	251	224	63	56	..	..	53	1
27	Kariyanahalli	P Pw	218	52	52	346	180	166	..	..	..	..	60	6
28	Kuppalu	P Pw	1,961	126	140	832	416	416	..	..	..	..	68	1
29	Devarahalli	P Pw	863	43	43	257	138	119	..	..	..	..	25	2
30	Cheelanahalli	P Pw	578	47	47	278	148	130	2	..	..	..	62	3
31	Benjenahalli	P Pw	1,275	67	67	445	215	230	..	..	..	..	34	3
32	Kurubarahalli		609			Un-inhabited								
33	Gedlehalli	P Pw	964	56	56	321	171	150	26	27	..	..	100	25
34	G. Thimmapura	P Pw	720	106	106	653	334	319	60	45	..	..	112	29
35	Bellekere	P Pw	1,741	117	127	661	333	328	56	49	..	..	59	4
36	Alaghatta	P Pw	1,159	85	85	442	214	228	25	19	..	..	16	1
37	Yarehalli	Pw	127	17	22	97	46	51	..	..	..	..	3	..
38	Panchihosahalli	P Pw	799	64	64	412	210	202	..	..	..	..	49	8
39	Jigenahalli	P Pw	1,177	148	148	830	419	411	15	14	..	..	154	26
40	Hilapura		487			Un-inhabited								
41	Karihalli kaval		1,952			Un-inhabited								
42	Biselahalli	M	285	69	69	466	249	217	6	3	1	..	152	75
43	Kurubagere	Pw	284	35	35	192	101	91	..	..	..	..	4	..
44	Angannahalli		164			Un-inhabited								
45	Ramanahalli		967	169	194	1,032	537	495	482	443	..	..	34	10

DIRECTORY

TALUK

Total Workers (I—IX)		Workers																Non-workers		Sl.
		I		II		III		IV		V		VI		VII		VIII		IX		X		
M	F	M	F	M	F	M	F	M	F	M	F	M	F	M	F	M	F	M	F	M	F	No.
15	16	17	18	19	20	21	22	23	24	25	26	27	28	29	30	31	32	33	34	35	36	1
115	109	75	74	14	14	..	..	2	..	8	6	2	3	2	..	..	..	12	12	88	110	1
42	39	39	39	..	..	..	..	1	..	..	..	..	..	..	..	..	..	2	..	25	32	2
211	103	158	5	6	..	3	..	16	97	1	..	..	..	4	..	..	..	23	1	163	250	3
67	1	60	1	4	..	..	..	..	..	..	..	..	..	..	..	..	..	3	..	42	92	4
236	221	196	185	4	8	..	..	30	22	..	..	..	..	1	3	..	..	5	3	120	152	5
								Un-inhabited														6
								Un-inhabited														7
136	47	95	43	8	..	..	..	23	2	..	..	..	..	4	..	..	..	6	2	119	218	8
278	47	223	31	16	..	1	..	13	2	..	..	3	..	3	..	..	..	19	14	171	398	9
								Un-inhabited														10
								Un-inhabited														11
171	95	122	66	27	19	..	..	7	1	2	..	2	..	2	1	..	..	9	8	102	167	12
								Un-inhabited														13
								Un-inhabited														14
204	55	187	42	10	5	..	..	4	1	..	..	..	..	..	2	..	..	3	5	213	338	15
4	..	..	..	..	..	..	..	..	..	1	..	..	..	..	..	..	..	3	..	1	9	16
130	104	113	92	11	10	..	..	4	2	..	..	..	..	..	..	..	..	2	..	67	95	17
279	227	236	182	21	34	..	..	9	7	1	..	..	..	..	1	1	..	11	3	185	203	18
								Un-inhabited														19
126	97	120	95	1	2	..	..	..	..	4		..	..	..	..	..	..	1	..	50	54	20
								Un-inhabited														21
148	159	139	157	2	..	..	..	5	2	..	..	..	..	..	..	..	..	2	..	69	79	22
59	72	58	72	1	..	..	..	..	..	..	..	..	..	..	..	..	..	..	..	25	26	23
3	4	3	4	..	..	..	..	..	..	..	..	..	..	..	..	..	..	..	..	2	..	24
421	415	335	347	52	53	..	..	8	5	5	1	..	..	3	5	..	..	18	4	230	240	25
163	32	139	29	7	1	..	..	15	2	..	..	..	..	1	..	..	..	1	..	88	192	26
107	30	88	26	15	3	..	..	..	..	..	..	..	..	1	1	..	..	3	..	73	136	27
224	108	199	95	7	11	..	..	7	..	1	..	..	1	3	1	..	..	7	..	192	308	28
77	37	76	34	..	..	..	..	..	2	..	..	..	..	..	1	..	..	1	..	61	82	29
90	5	71	4	9	..	..	..	8	..	..	..	..	..	..	..	..	..	2	1	58	125	30
138	11	131	11	3	..	..	..	2	..	..	..	..	..	..	..	..	..	2	..	77	219	31
								Un-inhabited														32
104	15	90	15	..	..	..	..	..	..	11	..	..	..	1	..	..	..	2	..	67	135	33
189	28	163	5	22	4	..	..	4	19	..	..	..	..	..	..	..	..	..	..	145	291	34
197	5	187	2	..	1	..	..	3	1	..	..	2	..	..	..	..	..	5	1	136	323	35
132	128	113	107	14	21	..	..	2	..	..	..	..	..	..	..	..	..	3	..	82	100	36
34	32	34	32	..	..	..	..	..	..	..	..	..	..	..	..	..	..	..	..	12	19	37
134	51	45	83	2	..	..	..	2	..	..	..	..	..	..	..	..	..	4	6	76	151	38
264	202	241	195	8	..	..	..	1	2	3	2	..	..	4	..	..	..	7	3	155	209	39
								Un-inhabited														40
								Un-inhabited														41
133	117	106	116	17	1	..	..	2	..	..	..	2	..	..	..	..	..	6	..	116	100	42
72	61	67	60	2	..	..	..	2	..	..	..	..	..	..	..	..	..	1	1	29	30	43
								Un-inhabited														44
325	244	288	220	4	2	3	1	..	..	1	..	..	..	..	3	..	..	29	18	212	251	45

VILLAGE

KADUR

Sl. No.	Village	Amenities	Area in Acres	Occupied Houses	Households	Total Population			Scheduled Castes		Scheduled Tribes		Literate and educated	
						P	M	F	M	F	M	F	M	F
1	2		3	4	5	6	7	8	9	10	11	12	13	14
46	Patnagere*	P Pw E(a)(i)(d)	1,845	257	257	1,509	762	747	182	159	..	..	309	90
47	Muradihalli	P Kw	800	66	66	383	188	195	50	51	..	..	17	1
48	Channapura	P Tk	943	63	64	386	193	193	1	..	..	..	83	9
49	Gopisettyhalli		259				Un-inhabited							
50	Kamsagara	P Pw	602	95	95	551	282	269	63	46	..	..	59	22
51	Saraswathipura*	MPw Po	819	174	174	1,010	514	496	75	73	..	..	190	51
52	Kachapura		508				Un-inhabited							
53	Kadurahalli	M Pw E(a)	1,768	137	138	817	442	375	102	94	..	..	119	24
54	Dombrahalli	Pw	236	8	8	84	44	40	..	..	..	..	15	4
55	Chickpatnagere	P Pw E(i)(d)	1,338	109	109	667	330	337	41	36	..	..	180	67
56	Huruvinahalli	P Pw	764	51	51	353	184	169	2	..	..	..	45	6
57	Kadurgrama		2,198	107	108	655	349	306	16	10	..	..	141	40
58	Sakrepatna*	H D Rhe Pw Po E(i((d)	7,740	518	558	3,060	1,631	1,429	356	289	..	..	724	398
59	Chikbuksagara		663				Un-inhabited							
60	Kariyanahalli		130				Un-inhabited							
61	Brhamsamudra	Pw	2,312	16	16	96	53	43	25	18	..	..	20	8
62	Chatnapalya	Riv	610	23	23	120	55	65	55	65	..	..	2	..
63	Gubbihalli	M Pw	986	104	104	669	325	344	128	128	..	..	172	102
64	Banur*	M Pw	1,177	201	201	1,260	657	603	178	176	..	..	294	84
65	Manjihalli	Kw	1,146	44	44	285	138	147	..	..	..	..	37	9
66	Byaladahalu	P Kw	1,818	135	135	719	361	358	77	87	..	..	53	3
67	Hochihalli	P Pw	1,520	190	226	1,097	564	533	120	123	..	..	126	29
68	Gundasagara	P Pw	744	76	76	491	262	229	5	5	..	..	103	9
69	Kambenahalli		384				Un-inhabited							
70	Mangenahalli	Pw	435	66	66	315	158	157	12	15	..	..	19	..
71	Lakshmipura		310				Un-inhabited							
72	Sanabinagondi	P Pw	631	77	77	439	228	211	43	36	..	..	123	20
73	Jadakanakotte	Kw	568	24	24	99	48	51	15	16	..	..	4	1
74	Karehalli	P Kw	1,562	102	103	525	276	249	77	59	..	..	119	15
75	Kurubarahalli	Kw	519	19	19	71	34	37	..	..	..	..	12	10
76	Mallappanahalli		402				Un-inhabited							
77	Chikdevanoor	P Pw	502	158	158	816	420	396	16	20	..	..	100	2
78	Machegondanahalli	P Pw	410	107	107	560	278	282	..	..	..	..	144	11
79	Thippagondanahalli	P Pw	320	28	28	186	92	94	..	..	..	..	55	3
80	Bommenahalli	P Pw	410	30	30	177	98	79	..	..	..	..	42	45
81	Kamenahalli	P Pw	674	89	94	527	266	261	10	13	..	..	135	13
82	Hommanahalli	Pw	311	18	18	137	67	70	..	..	..	..	17	..
83	Thandraborekaval	P Pw	2,458	40	40	197	107	90	107	90	..	..	26	4
84	Virupanahalli		544				Un-inhabited							
85	Gedlehalli	Pw	552	13	13	93	48	45	2	..	..	..	27	4
86	Bolanahalli	Pw	638	52	52	301	145	156	104	104	..	..	37	5
87	Devanoor*	M Pw Po	1,685	227	228	1,222	639	583	35	31	..	..	268	101
88	Halladahalli	Pw	148	39	39	197	109	88	12	11	..	..	48	11
89	Devanoor kaval		461				Un-inhabited							
90	Kabbli	P Pw	174	60	60	403	190	213	36	38	..	..	73	10

DIRECTORY

TALUK—*contd.*

Total workers (I-IX)		Workers																		Non-workers		Sl. No.
		I		II		III		IV		V		VI		VII		VIII		IX		X		
M	F	M	F	M	F	M	F	M	F	M	F	M	F	M	F	M	F	M	F	M	F	
15	16	17	18	19	20	21	22	23	24	25	26	27	28	29	30	31	32	33	34	35	36	1
424	177	335	135	11	14	2	..	22	9	1	2	..	..	9	..	1	..	43	17	338	570	46
97	2	92	..	..	..	..	..	1	1	..	..	..	..	..	..	..	..	4	1	91	193	47
128	107	119	103	6	..	..	..	..	..	..	..	..	..	1	1	..	..	3	4	65	86	48
									Un-inhabited													49
176	157	124	134	10	..	2	..	17	3	..	..	..	..	2	..	..	..	22	19	106	112	50
267	80	219	73	13	1	..	..	7	..	2	..	1	..	1	..	..	..	23	6	247	416	51
									Un-inhabited													52
265	222	205	197	18	..	1	..	10	5	1	..	10	..	..	..	..	..	19	20	177	153	53
26	21	26	20	..	..	..	..	..	..	..	..	..	..	..	..	..	..	..	1	18	19	54
202	191	162	175	21	4	3	2	1	..	..	..	..	..	2	1	..	..	12	9	128	146	55
114	113	98	106	11	2	..	..	3	..	..	..	..	..	..	..	..	..	2	5	70	56	56
206	149	122	135	32	1	..	..	..	33	9	..	..	..	..	..	..	..	19	4	143	157	57
873	204	249	68	152	68	33	2	39	7	105	1	39	2	38	5	4	..	214	51	758	1225	58
									Un-inhabited													59
									Un-inhabited													60
27	2	24	2	3	..	..	..	..	..	..	..	..	..	..	..	..	..	..	..	..	26	41	61
36	3	34	3	2	..	..	..	..	..	..	..	..	..	..	..	..	..	..	..	..	19	62	62
181	14	158	14	12	..	..	..	2	..	..	..	2	..	..	..	..	..	7	..	144	330	63
350	183	302	154	21	25	1	..	10	..	..	..	3	..	4	..	..	..	9	4	307	420	64
88	67	87	67	..	..	..	..	..	..	..	..	..	..	1	..	..	..	..	..	50	80	65
244	181	216	171	6	6	..	..	17	2	..	..	1	..	3	..	..	..	1	2	117	177	66
367	262	308	240	6	10	14	6	25	4	1	..	..	2	6	..	..	..	7	..	197	271	67
169	121	151	115	12	5	..	..	4	..	..	..	2	..	..	1	..	..	..	..	93	108	68
									Un-inhabited													69
125	107	96	91	4	14	25	2	..	..	..	..	..	..	..	..	..	..	..	..	..	33	50	70
									Un-inhabited													71
137	90	113	79	14	10	3	..	3	..	..	..	2	..	1	..	..	..	1	1	91	121	72
33	6	30	1	2	5	..	..	..	..	1	..	..	..	..	..	..	..	..	..	15	45	73
174	16	141	6	10	4	7	2	3	..	..	..	..	..	2	3	..	..	11	1	102	233	74
20	5	17	4	1	1	..	..	2	..	..	..	..	..	..	..	..	..	..	..	14	32	75
									Un-inhabited													76
251	77	184	59	4	1	..	..	30	8	..	..	10	2	2	4	..	..	21	3	169	319	77
180	112	166	103	..	..	..	..	6	5	..	..	4	..	..	3	..	..	4	1	98	170	78
55	37	53	37	..	..	..	..	..	..	..	..	..	..	..	..	..	..	2	..	37	57	79
45	24	36	21	..	..	..	..	7	2	..	..	1	..	..	..	..	..	1	1	53	55	80
149	93	135	86	8	2	..	..	5	4	..	..	..	..	..	1	..	..	1	1	117	166	81
32	23	31	22	1	1	..	..	..	..	..	..	..	..	..	..	..	..	..	..	35	47	82
56	39	41	28	3	2	12	1	..	..	..	..	..	..	..	8	..	..	..	..	51	51	83
									Un-inhabited													84
29	11	18	9	4	..	..	..	7	2	..	..	..	..	..	..	..	..	..	..	19	34	85
87	55	74	48	4	1	..	..	7	1	..	..	..	..	..	5	..	..	2	..	58	101	86
369	117	237	76	25	24	2	1	45	9	5	1	5	..	20	3	3	..	27	3	270	468	87
65	28	31	21	..	..	..	..	13	..	..	..	7	..	2	2	6	..	6	4	44	60	88
									Un-inhabited													89
125	105	99	99	5	5	..	..	18	..	..	..	..	..	..	1	..	..	3	..	65	108	90

VILLAGE

KADUR

Sl. No.	Village	Amenities	Area in Acres	Occupied Houses	Households	Total Population			Scheduled Castes		Scheduled Tribes		Literate and educated	
						P	M	F	M	F	M	F	M	F
1	2		3	4	5	6	7	8	9	10	11	12	13	14
91	Nagarahalli	P Pw	2,700	180	180	966	472	494	62	60	..	..	121	8
92	Iyganahalli		533			Un-inhabited								
93	Nidaghatta	M D R H c Pw Po	142	439	439	2,433	1,214	1,219	54	25	..	..	400	91
94	Siddarahalli		143			Un-inhabited								
95	Chatnahalli	P E (a)	531	44	44	236	120	116	41	45	..	..	24	..
96	Layalapura		430			Un-inhabited								
97	S. Bidre	M Pw	3,226	269	298	1,861	958	903	55	56	..	..	394	65
98	Lingadahalli (Jodi)	P Pw	3,257	230	230	1,269	659	610	121	112	..	..	158	13
99	Swamykatte	P Kw	2,116	50	50	313	151	162	..	..	..	..	68	12
100	Kethumaranahalli	P Kw	1,166	108	108	638	327	311	..	..	..	..	151	22
101	Hallikere kaval		5,124			Un-inhabited								
102	Musuvinakatte	P Pw	1,377	24	24	145	72	73	..	..	..	..	29	6
103	Hulikere*	M D Pw Po	2,145	255	355	638	327	311	112	99	..	..	473	127
104	Hundigarehalli	Pw	786	12	12	74	32	42	..	..	..	..	8	..
105	Byaderahalli	P Pw	456	58	58	307	150	157	95	91	..	..	46	15
106	Bertikere		755			Un-inhabited								
107	Ganga Basanahalli	P Pw	392	25	25	126	71	55	..	..	..	..	19	3
108	Kalvehalli	P w E(i)(d)	927	119	119	760	370	390	99	83	..	..	139	33
109	Kanchugarenahalli	P Pw	784	40	40	268	137	131	27	26	..	..	54	14
110	Pillenahalli	M Pw E(d)	530	107	189	1,170	592	578	107	84	..	..	296	104
111	Hosahalli	P Pw	1,181	56	58	292	145	147	41	34	..	..	63	11
112	Nagenahalli	P Pw	429	136	136	920	472	448	10	9	..	..	170	33
113	Agrahar	P Pw	752	176	176	982	488	494	239	221	..	..	172	29
114	Dogihalli	P PW E(a)(d)	517	30	30	185	92	93	1	..	..	..	22	4
115	Inglaranahalli	Pw	142	22	22	120	63	57	..	..	..	..	8	..
116	Yerehalli	P Pw	967	62	62	331	164	167	21	18	..	..	34	3
117	Hullehalli*	P Pw	2,323	143	143	756	382	374	113	107	..	..	91	12
118	Birur kaval	Pw E(d)	4,758	85	85	431	26	205	75	63	..	..	40	5
119	Byagedehalli	P Pw E(d)	306	47	42	333	167	166	..	..	..	..	53	8
120	B. kodihalli	P Pw	701	49	49	316	149	167	57	58	..	..	45	13
121	Villnagoor		1,012			Un-inhabited								
122	Lingapura		264			Un-inhabited								
123	Owthanahalli		407			Un-inhabited								
124	Karithimmanahalli		232			Un-inhabited								
125	Chikkangala		1,318	284	284	1,410	706	704	296	259	..	..	195	63
126	Gollarahalli		402			Un-inhabited								
127	Haralaghatta	Pw	474	15	15	73	40	33	11	12	..	..	8	..
128	Kannenahalli	Pw	3,821	33	33	202	103	99	30	23	..	..	33	2
129	Govindapura	Pw	778	15	15	84	37	47	1	..	..	..	18	1
130	Channenahalli	Pw	710	11	11	38	25	13	8	4	5	4	15	..
131	Dodbuksagara	Pw	1,069	47	55	235	125	110	13	11	..	..	33	9
132	Sukunipura		141			Un-inhabited								
133	Yemmededdi kaval	Pw	21,394	71	71	283	149	134	49	41	18	15	38	6
134	Hogrehalli	M Pw Po E	4,577	238	253	1,405	707	698	113	108	..	..	322	122
135	Aldahalli	Pw	1,728	33	33	203	105	98	1	..	..	..	58	11

DIRECTORY

TALUK—*contd.*

Total workers (I—IX)		Workers																		Non-workers		Sl. No.
		I		II		III		IV		V		VI		VII		VIII		IX		X		
M	F	M	F	M	F	M	F	M	F	M	F	M	F	M	F	M	F	M	F	M	F	
15	16	17	18	19	20	21	22	23	24	25	26	27	28	29	30	31	32	33	34	35	36	1
294	187	233	165	15	15	..	1	38	3	..	..	..	..	4	3	..	..	4	..	178	307	91
								Un-inhabited														92
728	352	515	279	25	17	1	1	124	24	2	..	10	17	18	8		..	33	6	486	867	93
								Un-inhabited														94
64	50	55	48	4	2	..	..	4	..	..	..	..	..	..	..	1	..	..	..	56	66	95
								Un-inhabited														96
567	300	428	267	11	11	2	1	109	9	..	..	1	..	6	3	..	..	10	9	391	603	97
376	212	326	192	17	14	..	..	26	2	..	..	..	..	6	3	..	..	1	1	283	398	98
79	63	60	62	2	3	..	..	13	..	..	..	2	..	..	..	..	..	2	..	72	91	99
180	128	151	123	3	3	..	..	23	2	..	..	..	..	..	..	..	..	3	..	147	183	100
								Un-inhabited														101
34	28	32	26	1	1	..	..	1	1	..	..	..	..	..	..	..	..	..	..	38	45	102
643	461	465	404	40	41	4	..	67	6	..	1	12	3	13	6	..	..	42	..	489	614	103
22	19	22	18	..	1	..	..	..	..	..	..	..	..	..	..	..	..	..	..	10	23	104
90	87	68	67	18	20	..	..	3	..	..	..	..	..	..	..	..	..	..	..	60	70	105
								Un-inhabited														106
47	34	45	33	..	1	..	..	1	..	1	..	..	..	..	..	..	..	..	..	24	21	107
207	134	175	128	6	3	1	..	8	1	1	..	4	..	3	..	..	..	9	1	163	256	108
69	59	61	59	5	..	1	..	..	..	..	..	..	..	..	..	..	..	2	..	68	72	109
344	304	270	270	30	30	1	..	24	4	1	..	6	..	4	..	..	..	8	..	248	274	110
91	93	66	81	9	9	..	..	10	2	3	..	..	..	..	1	..	..	3	..	54	54	111
278	90	192	85	3	1	..	..	74	..	3	1	1	..	..	1	..	..	5	2	194	358	112
265	223	224	112	21	106	2	..	8	5	..	..	1	..	2	..	..	..	7	..	223	271	113
56	26	49	24	2	..	..	..	5	2	..	..	..	..	..	..	..	..	..	..	36	67	114
41	25	37	20	1	1	..	..	2	4	1	..	..	..	..	..	..	..	..	..	22	32	115
113	60	95	52	3	4	..	..	5	4	..	..	5	..	..	..	2	..	3	..	51	107	116
229	167	201	148	3	2	..	..	5	2	15	12	..	..	1	..	..	..	4	3	153	207	117
155	86	117	73	15	5	5	..	..	..	16	5	..	..	..	..	..	..	2	3	71	119	118
103	36	92	6	1	30	8	..	..	..	..	..	..	..	..	..	..	..	2	..	64	130	119
84	73	31	5	5	4	..	..	..	..	..	..	..	..	..	..	..	..	2	1	65	130	120
								Un-inhabited														121
								Un-inhabited														122
								Un-inhabited														123
								Un-inhabited														124
399	254	271	172	77	56	23	2	..	2	11	6	5	2	3	4	..	..	9	10	307	450	125
								Un-inhabited														126
21	15	21	11	..	4	..	..	..	..	..	..	..	..	..	..	..	..	..	..	19	18	127
53	33	51	32	2	1	..	..	..	..	..	..	..	..	..	..	..	..	..	..	50	66	128
27	14	22	13	1	1	1	..	..	..	..	..	..	..	..	..	..	..	3	..	10	33	129
21	6	11	1	3	..	6	5	..	..	..	..	..	..	..	..	..	..	1	..	4	7	130
93	49	16	9	37	23	33	14	..	..	1	..	2	..	..	..	..	..	4	3	32	61	131
								Un-inhabited														132
112	63	29	14	6	6	70	41	..	..	..	..	1	1	5	..	..	..	1	1	37	71	133
403	203	340	173	29	27	3	..	2	..	7	..	4	..	8	2	..	..	10	1	304	495	134
61	21	58	21	2	..	..	..	..	..	..	..	..	..	1	..	..	..	..	..	44	77	135

VILLAGE

KADUR

Sl. No.	Village	Amenities	Area in Acres	Occupied Houses	Households	Total Population P	Total Population M	Total Population F	Scheduled Castes M	Scheduled Castes F	Scheduled Tribes M	Scheduled Tribes F	Literate and educated M	Literate and educated F
1	2		3	4	5	6	7	8	9	10	11	12	13	14
136	Ballignoor*	P Pw	3,478	52	63	337	170	167	154	148	..	..	14	1
137	Hoovinhalli	P Pw	2,070	39	39	193	97	96	7	2	..	..	50	14
138	Devarahalli		301			Un-inhabited								
139	Hirivanagala		2,338			Un-inhabited								
140	Bagayat		229			Un-inhabited								
141	Hosahalli		205			Un-inhabited								
142	Kodiahalli		270			Un-inhabited								
143	Ramanahalli		151			Un-inhabited								
144	Nagavanahalli		359			Un-inhabited								
145	Hanumapura		915	5	5	28	14	14	..	..	..	..	2	..
146	Horithimmanahalli		513	29	29	133	62	71	45	55	..	..	5	..
147	Doddagatta	P Pw	988	39	39	192	82	110	14	16	..	..	..	..
148	Galihalli	P	733	53	53	307	143	164	4	7	..	..	11	..
149	Thimmapura	P Pw	674	107	107	567	280	287	3	9	..	..	28	..
150	Karchaili	P w	393	13	13	63	35	28	..	..	..	..	..	..
151	Hirenallur	M Pw Po E(i)(d)	2,642	264	264	1,552	769	783	88	95	..	..	369	163
152	Hirenallur kaval		118			Un-inhabited								
153	Chammnahalli	P	180	39	41	243	120	123	..	..	..	..	65	18
154	Revanahalli		372			Un-inhabited								
155	Giriyapura*	M Pw Po E(a)(i)(d)	1,107	118	118	844	425	419	2	..	..	..	254	202
156	Chikkanahalli		372	197	197	1,174	588	586	88	89	..	..	317	116
157	Gadaganahalli	Pw	456	21	21	113	54	59	..	..	..	..	12	..
158	Siddagondanahalli		198			Un-inhabited								
159	Asandi*	M Pw Po E(i)	2,250	263	263	1,635	810	825	92	80	..	..	386	94
160	K. Chamanahalli*	P Pw	476	37	37	202	100	102	..	..	..	..	58	14
161	Siddapura	Pw	467	9	1	61	30	31	..	..	..	..	9	2
162	Anthraghatta	P Pw	701	116	126	671	337	334	90	94	..	..	103	36
163	Hulihalli	P Pw	1,670	25	25	157	84	73	..	..	..	..	39	8
164	Sankalapura	Pw	974	13	13	107	56	51	..	..	..	..	22	5
165	C. Dasarahalli	Pw	504	25	25	208	108	100	..	..	..	..	30	8
166	Gummanahalli	Pw	619	25	25	139	64	75	1	..	..	..	27	7
167	Hadagalu	P Pw	1,039	124	124	654	314	340	28	49	..	..	95	11
168	Thimmapura	P Pw	1,033	63	63	421	206	215	6	..	..	..	124	37
169	Kalkere	P	3,143	178	178	901	450	451	79	75	..	..	133	22
170	Kurubarahalli	Kw	723	21	21	143	75	68	5	..	..	..	37	2
171	Hiriyur		4,023	414	414	2,434	1,193	1,241	48	66	3	2	594	143
172	Thimmapura (H)		1,255	18	18	101	46	55	46	55	..	..	..	..
173	Jammapura		461			Un-inhabited								
174	Banihatti		471			Un-inhabited								
175	Thammihalli		577			Un-inhabited								
176	Kallahalli	Pw	760	26	27	145	68	77	3	2	..	..	24	4
177	Ganganahalli		817			Un-inhabited								
178	Kukkhamudra		1,536			Un-inhabited								
179	Chikballekere	P Pw	1,448	121	127	730	373	367	27	27	..	..	114	9
180	Hanumanahalli	Pw	632	31	31	174	73	101	..	..	..	..	16	..

DIRECTORY

TALUK—*contd.*

Total workers (I-IX)		Workers																		Non-workers X		Sl. No.
		I		II		III		IV		V		VI		VII		VIII		IX				
M	F	M	F	M	F	M	F	M	F	M	F	M	F	M	F	M	F	M	F	M	F	
15	16	17	18	19	20	21	22	23	24	25	26	27	28	29	30	31	32	33	34	35	36	1
113	8	109	8	3	..	..	..	..	..	..	..	..	..	..	..	..	..	1	..	57	159	136
58	8	47	7	10	..	..	..	..	..	..	..	..	..	..	1	..	..	1	..	39	88	137
									Un-inhabited													138
									Un-inhabited													139
									Un-inhabited													140
									Un-inhabited													141
									Un-inhabited													142
									Un-inhabited													143
									Un-inhabited													144
9	..	9	..	..	..	..	..	..	..	..	..	..	..	..	..	..	..	..	..	5	14	145
42	..	41	..	..	..	..	..	..	..	..	..	1	..	..	..	..	..	..	..	20	71	146
57	2	55	1	12	1	..	..	..	..	..	..	..	..	..	..	..	..	..	..	25	108	147
87	1	73	..	7	..	..	..	..	..	..	..	1	..	..	..	2	..	4	1	56	163	148
193	35	165	6	3	25	8	2	7	..	3	2	4	..	2	..	1	..	..	..	87	252	149
21	..	20	..	..	..	..	..	..	..	..	..	..	..	..	..	..	..	1	..	14	28	150
421	215	287	164	12	1	22	..	24	6	..	1	..	..	9	2	1	..	66	41	348	568	151
									Un-inhabitted													152
69	9	64	8	..	..	2	1	..	..	..	..	..	..	1	..	..	..	2	..	51	114	153
									Un-inhabitted													154
215	33	164	32	11	..	11	..	7	..	..	..	..	..	2	..	1	..	19	1	210	386	155
362	71	331	69	11	..	..	..	..	..	10	..	..	..	3	..	..	..	7	2	226	515	156
29	3	29	3	..	..	..	..	..	..	..	..	..	..	..	..	..	..	..		25	56	157
									Un-inhabited													158
481	345	362	285	71	54	5	..	29	6	..	..	..	..	6	..	..	..	8	..	329	480	159
58	19	51	17	1	..	..	..	6	2	..	..	..	..	..	..	..	..	..	..	42	83	160
21	10	19	10	2	..	..	..	..	..	..	..	..	..	..	..	..	..	..	..	9	21	161
187	108	146	75	26	29	..	..	3	..	..	..	1	..	2	4	..	..	9	..	150	226	162
52	20	43	20	4	..	..	..	2	..	..	..	..	..	..	..	..	..	3	..	32	53	163
32	12	24	12	5	..	..	..	2	..	..	..	..	..	..	..	..	..	1	..	24	39	164
71	46	49	46	9	..	..	..	8	..	1	..	..	..	..	..	..	..	4	..	37	54	165
41	31	35	31	3	..	..	..	3	..	..	..	..	..	..	..	..	..	..	..	23	44	166
202	196	171	171	14	8	..	..	16	15	..	..	..	..	1	2	..	..	..	..	112	144	167
121	130	105	128	10	..	..	..	3	1	..	..	..	..	1	1	..	..	2	..	85	85	168
285	217	235	198	24	16	4	..	15	2	..	..	..	..	4	1	..	..	3	..	165	234	169
41	30	32	29	8	1	..	..	..	..	..	..	..	..	..	..	..	..	1	..	34	38	170
711	476	553	420	51	29	..	..	54	18	2	..	8	2	20	1	1	..	22	6	482	765	171
32	25	27	24	5	1	..	..	..	..	..	..	..	..	..	..	..	..	..	..	14	30	172
									Un-inhabited													173
									Un-inhabited													174
									Un-inhabited													175
46	26	43	21	1	5	..	..	1	..	..	..	..	..	..	..	..	..	1	..	22	51	176
									Un-inhabited													177
																						178
236	167	213	146	8	15	..	..	11	6	..	..	..	..	..	..	..	..	4	..	137	200	179
46	57	45	54	1	3	..	..	..	..	..	..	..	..	..	..	..	..	..	..	27	44	180

VILLAGE

KADUR

Sl. No.	Village	Amenities	Area in Acres	Occupied Houses	Households	Total Population			Scheduled Castes		Scheduled Tribes		Literate and educated	
						P	M	F	M	F	M	F	M	F
1	2		3	4	5	6	7	8	9	10	11	12	13	14
181	Hosahalli	Pw	312	16	18	124	59	65	..	..	..	..	28	1
182	Hurukanahalli	Pw	485	32	32	203	105	98	9	6	..	..	12	1
183	Gedlehalli	Kw	788	43	43	216	111	105	..	..	..	..	..	..
184	Hireballekere	P Pw	1,446	53	53	305	146	159	1	2	..	..	20	..
185	Adigere	Pw E(a)	723	21	24	146	67	79	..	..	..	..	31	14
186	Kedigere	P Pw	1,430	104	106	546	274	272	49	45	..	..	66	12
187	Kallenahalli		274			Un-inhabited								
188	Arehalli	P Pw	1,234	92	560	264	294	105	111	..	..	..	91	11
189	Bislare	P Pw	1721	108	128	718	363	355	9	13	..	..	140	20
190	Basurkaval	Pw	2,372	22	22	78	640	38	9	9	..	..	13	3
191	Gowdankathehalli	P Pw	411	62	62	348	180	168	34	24	..	..	28	5
192	Chikkabasur	P Pw	459	110	115	702	349	353	25	28	..	..	42	6
193	Bantiganahalli	P Pw	2,063	94	98	623	318	305	25	42	..	..	79	2
194	Dasarahalli	P Pw	355	86	85	524	256	268	..	..	..	..	92	10
195	Basur.	Pw Po	7,393	143	143	915	466	449	74	62	..	..	176	59
196	Marulanahalli	Pw	599	16	16	94	46	48	..	..	..	..	20	1
197	Kamanakere	P Pw	1,626	131	132	682	334	346	34	33	..	..	180	56
198	Narasipura	P Pw	545	9	9	260	133	127	3	..	..	..	72	24
199	Mellanahalli	P Pw	1,937	73	94	246	125	121	45	38	..	..	45	23
200	Yagati.	M D Pw Po E(d)	2,254	297	297	1,601	801	800	46	40	..	..	306	130
201	Pura	P Pw E(a)(i)(d)	2,103	85	85	427	221	206	120	104	..	..	69	22
202	Donnekorinahalli	P Pw	549	48	65	342	174	168	14	12	..	..	66	1
203	Narasipura		650			Un-inhabited								
204	Mallapura(p)	Pw	495	23	23	140	74	66	4	2	..	..	7	..
205	Y. Basavanahalli.		747			Un-inhabited								
206	Byragondanahalli	Pw	1,007	46	46	277	131	146	19	20	..	..	32	..
207	Yeredkere	P Pw	3,466	173	18	1,008	507	501	72	57	..	..	179	2
208	Vokkalagere	P Pw	4,081	154	155	817	405	409	81	93	..	..	129	196
209	Kodihalli	Pw	668	70	70	370	190	180	28	21	..	..	44	1
210	Chinkarihalli	Pw	1,018	51	51	285	138	147	..	..	..	..	29	3
211	Somanahalli		792			Un-inhabited								
212	Jakkenahalli(M)	Pw	642	24	24	196	103	93	5	3	..	..	16	
213	Hochihalli	P Kw	1,341	207	207	1,115	569	546	58	58	..	..	169	19
214	Maravanji	M Pw	1/395	190	190	1,068	543	525	41	48	..	..	218	48
215	Honnenahalli	P Pw	2,042	106	106	791	412	371	42	39	..	..	185	25
216	Kunknad	M D Kw P	3,565	178	178	1,089	554	532	24	25	..	..	281	68
217	Aldahalli	P Pw	493	55	55	354	185	169	26	29	..	..	82	19
218	K. Basavanahalli	Pw	514	25	25	131	73	58	..	..	..	..	37	1
219	Voderahalli	P Pw	1,761	69	69	347	179	162	..	..	..	..	85	9
220	Udugere	P Tk	3,742	194	196	1,136	590	546	175	141	..	..	125	14
221	Hulikere	P E(a)	2,524	122	129	777	402	375	24	21	..	..	163	26
222	Hurisamudra	Pw	701	28	28	167	92	75	..	..	..	..	12	..
223	Keremelanahalli		227	4	4	15	5	10	..	..	..	..	1	..
224	Haumanahalli	Pw E(d)	644	34	34	213	108	105	..	..	..	..	35	16
225	Guddehalli	P Pw	572	51	58	352	177	175	2	..	..	..	29	8

DIRECTORY

TALUK—*contd.*

Total workers (I—IX)		Workers																		Non-workers X		Sl. No.
		I		II		III		IV		V		VI		VII		VIII		IX				
M	F	M	F	M	F	M	F	M	F	M	F	M	F	M	F	M	F	M	F	M	F	
15	16	17	18	19	20	21	22	23	24	25	26	27	28	29	30	31	32	33	34	35	36	1
35	29	34	28	1	1	..	..	..	..	..	..	..	..	..	..	..	..	..	..	24	36	181
63	44	54	41	5	3	4	..	..	..	..	..	..	..	..	..	..	..	..	..	42	54	182
72	58	72	55	..	3	..	..	..	..	..	..	..	..	..	..	..	..	..	..	39	47	183
90	94	85	88	2	6	..	..	1	..	..	..	..	..	..	..	..	..	2	..	56	65	184
41	27	41	27	..	..	..	..	..	..	..	..	..	..	..	..	..	..	..	..	26	52	185
164	52	121	40	29	10	1	..	3	2	1	..	..	..	..	..	..	..	9	..	110	220	186
								Un-inhabited														187
169	108	154	62	4	..	..	..	7	46	..	..	..	..	2	..	..	..	2	..	97	186	188
212	102	176	95	10	3	10	..	10	1	..	..	..	..	2	1	..	..	4	2	151	253	189
25	2	..	..	..	..	20	..	1	..	..	..	..	..	..	..	..	..	4	2	15	36	190
94	20	78	2	1	..	..	..	13	16	..	..	..	..	..	2	..	..	2	..	86	148	191
215	8	178	..	5	..	..	..	22	3	..	..	5	1	2	4	..	..	3	..	134	345	192
161	65	140	48	4	..	4	1	..	..	2	2	1	..	..	..	..	..	10	14	137	240	193
135	30	115	24	..	..	..	..	4	1	4	..	1	..	5	1	..	..	6	4	121	238	194
283	227	215	190	16	2	2	1	21	7	2	1	..	..	5	6	..	..	22	20	183	222	195
26	2	25	..	..	..	..	..	..	..	..	..	..	..	..	..	..	..	1	2	20	46	196
197	1	166	..	1	..	..	..	21	..	..	..	..	..	..	..	..	..	9	1	139	345	197
63	3	53	3	1	..	..	..	2	..	1	..	..	..	..	..	..	..	6	..	70	124	198
71	5	68	4	1	..	..	..	1	..	..	..	..	..	..	..	..	..	1	1	54	116	199
503	257	348	203	16	7	28	9	20	5	3	..	4	..	11	3	2	..	71	30	298	543	200
126	73	70	33	1	9	4	..	27	27	6	1	..	..	2	..	..	..	16	3	95	133	201
97	75	85	70	7	5	..	..	..	..	3	..	..	..	..	..	..	..	2	..	77	93	202
									Un-inhabited													203
45	32	41	32	1	..	2	..	..	..	1	..	..	..	..	..	..	..	..	..	29	34	204
									Un-inhabited													205
78	64	77	63	..	1	1	..	..	..	..	..	..	..	..	..	..	..	..	..	53	82	206
295	130	237	104	14	19	10	1	18	5	3	..	..	..	5	1	..	..	8	..	212	371	207
275	274	257	247	1	..	8	11	2	5	..	..	1	10	5	1	..	..	1	..	133	135	208
134	18	126	11	1	2	..	..	..	..	..	..	..	..	7	5	..	..	..	..	56	162	209
83	28	81	28	..	..	..	..	2	..	..	..	..	..	..	..	..	..	..	..	55	119	210
									Un-inhabited													211
65	6	49	2	14	4	..	..	2	..	..	..	..	..	..	..	..	..	..	..	38	87	212
348	192	238	155	22	12	6	..	58	23	8	..	2	..	6	..	..	..	8	2	221	354	213
308	176	240	163	7	12	17	..	24	1	..	..	3	..	3	..	..	..	4	..	235	349	214
245	217	207	207	18	3	6	..	7	6	..	..	..	..	2	..	..	..	5	1	167	162	215
321	210	277	197	17	7	1	..	9	5	1	..	6	..	6	..	..	..	10	1	223	322	216
115	48	78	45	6	..	4	..	20	2	..	..	..	..	4	1	..	..	3	..	70	121	217
51	15	45	14	2	..	..	..	3	1	..	..	..	..	..	..	..	..	1	..	22	43	218
101	81	91	77	2	..	..	..	3	..	..	..	..	..	2	1	..	..	3	3	78	86	219
365	332	288	283	18	1	27	28	12	11	..	..	..	..	10	1	..	..	10	8	225	214	220
242	187	198	167	10	11	9	5	8	2	3	..	3	1	1	..	3	..	7	1	160	188	221
52	37	46	36	1	..	1	..	2	2	..	..	..	..	..	..	..	..	..	..	40	38	222
3	7	3	7	..	..	..	..	..	..	..	..	..	..	..	..	..	..	..	..	2	3	223
70	41	53	39	11	..	3	..	..	..	2	..	..	..	..	..	..	..	1	2	38	64	224
115	90	83	72	3	..	10	1	..	..	4	..	13	16	1	..	..	..	1	1	62	85	225

VILLAGE

KADUR

Sl. No.	Village	Amenities	Area in Acres	Occupied Houses	Household	Total Population			Scheduled Castes		Scheduled Tribes		Literate and educated	
						P	M	F	M	F	M	F	M	F
1	2		3	4	5	6	7	8	9	10	11	12	13	14
226	**Muglikatte**	P Pw	**1,666**	**64**	**115**	**590**	**291**	**299**	**19**	**18**	..	..	**106**	**10**
227	**Kothigere**	P Pw	**1,505**	**57**	**58**	**322**	**164**	**158**	**24**	**30**	..	..	**47**	**2**
228	**Annigere***	P Pw	**2,780**	**239**	**231**	**1,488**	**765**	**723**	**105**	**86**	..	..	**248**	**32**
229	**Chattnahalli**	P Pw	**1,350**	**129**	**140**	**643**	**340**	**303**	**33**	**33**	..	..	**175**	**50**
230	**Doddanaikanahalli**		**894**	**12**	**12**	**52**	**21**	**31**	..	..	..	..	**6**	..
231	Y. Mallapura*	P Riv E(i)(d)	1,402	151	151	864	431	433	84	85	..	..	166	47
232	Madalu	Riv	556	54	54	340	182	158	50	48	..	..	28	..
233	Sadarahalli	P Riv E(a)(d)	1,288	55	55	333	176	157	24	16	..	..	50	..
234	Malladvinahalli	P Pw	857	64	64	312	163	149	62	54	..	..	32	8
235	Surapura	Pw	759	14	14	64	42	22	..	..	..	..	9	..
236	Yelagondanahalli	P Pw	410	96	96	537	269	268	..	..	..	..	79	6
237	Khandgadhalli		207				Un-inhabited							
238	Chokkapura		196				Un-inhabited							
239	Yellambalse	M D PwPo E(d)	1,472	256	256	1,574	818	756	41	46	..	..	288	128
240	Thippagondanahalli		164	..	..	..	..	..	..	..	..	..	..	..
241	Sanehalli	Pw	1,073	50	50	265	141	124	16	9	..	..	41	1
242	Bukkmallenahalli		294				Un-inhabited							
243	Vitlapura	Pw E(d)	299	18	18	112	53	59	12	10	..	..	18	5
244	Chikkanaikanahalli	P Pw E(d)	244	28	29	167	92	74	2	..	..	..	37	1
245	Seetapura	P Pw	245	73	73	400	196	204	178	174	..	..	22	8
246	Siriyappanahalli		224				Un-inhabited							
247	Byrapura		212				Un-inhabited							
248	Madapura (G)	P Pw E	559	57	57	277	141	136	..	..	..	..	24	27
249	Bukkangondi	Pw	388	5	5	21	11	10	..	..	..	..	7	..
250	Garje*	M Pw Po E	1,911	231	231	1,467	732	735	34	35	..	..	207	49
251	G. Jakkenahalli	Pw	602	20	20	88	44	44	..	..	..	..	8	1
252	Meribevarahalli		336				Un-inhabited							
253	Rampura	Pw	301	16	16	83	44	39	..	..	..	..	6	..
254	Hiregerji	P Pw	454	34	34	224	116	108	..	..	..	..	30	2
255	Mavinahalli	Tk	643	12	12	66	32	34	..	..	..	..	8	..
256	Kodihalli	Pw	1,182	127	127	738	367	371	30	29	..	..	66	2
257	Singattgere*	M D Kw Po E(d)	2,518	248	248	1,384	685	699	45	49	..	..	260	66
258	Kallelinganahalli	P Kw	468	36	37	206	103	103	7	7	..	..	38	9
259	Hyralaghatta	P Gw E(d)	958	57	57	357	192	165	..	..	..	..	122	14
260	Kasuvinahalli	P Kw	590	100	100	593	303	290	81	74	..	..	103	15
261	Muddenahalli	P Kw E(d)	441	44	44	296	146	150	..	..	..	..	67	12
262	Basavanahalli (S)	P Kw E(d)	724	51	51	330	171	159	7	8	..	..	112	34
263	Bommenahalli	Pw	566	5	5	26	13	13	13	13	..	..	3	..
264	Hosahalli	D P Kw	964	62	62	319	170	149	7	5	..	..	62	10
265	Garugadahalli	P Pw	2,487	166	167	969	485	484	108	116	..	..	161	14
266	Thiggihallikaval		997				Un-inhabited							
267	G. Bommenahalli	Kw	415	8	8	61	35	26	15	8	..	..	11	1
268	Uppinahalli	P Kw	1,411	130	130	664	327	337	117	21	..	..	92	23
269	Ganganahalli	P Pw	994	79	83	533	288	245	3	..	..	..	150	35
270	Niduvalli	P Pw	1,250	191	191	1,097	570	527	65	55	..	..	208	39

DIRECTORY

TALUK—*contd.*

Total workers (I-IX)		Workers																		Non-workers		Sl. No.
		I		II		III		IV		V		VI		VII		VIII		IX		X		
M	F	M	F	M	F	M	F	M	F	M	F	M	F	M	F	M	F	M	F	M	F	
15	16	17	18	19	20	21	22	23	24	25	26	27	28	29	30	31	32	33	34	35	36	1
185	114	176	112	4	..	..	..	3	1	..	..	..	..	..	..	..	..	2	1	106	185	226
109	48	89	36	6	..	..	..	1	1	..	..	10	6	..	..	..	..	3	5	55	110	227
471	117	393	145	10	..	34	5	14	25	5	..	2	..	6	1	..	..	7	1	294	546	228
206	151	178	145	10	1	..	..	4	..	9	4	..	..	2	..	..	..	3	1	134	152	229
13	11	12	11	..	..	..	..	..	..	..	..	..	..	1	..	..	..	..	..	8	20	230
248	176	172	140	34	13	19	2	11	20	..	..	1	..	6	..	..	..	5	1	183	257	231
106	73	94	65	3	..	3	..	..	..	..	..	..	..	4	1	..	..	2	7	76	85	232
113	90	98	89	8	1	5	..	1	..	..	..	..	..	..	..	..	..	1	..	63	67	233
100	80	92	77	3	1	3	..	..	..	..	..	..	..	1	2	..	..	1	..	63	69	234
23	19	21	19	1	..	..	..	..	..	..	..	..	..	..	..	..	..	1	..	19	3	235
151	134	132	115	..	1	9	..	..	..	..	..	..	..	1	2	1	..	8	15	118	134	236
									Un-inhabited													237
									Un-inhabited													238
470	191	266	118	28	..	25	5	33	12	6	..	5	..	19	2	3	..	85	54	348	565	239
									Un-inhabited													240
91	77	68	61	..	1	4	1	14	8	1	..	..	..	1	..	..	..	3	6	50	47	241
									Un-inhabited													242
36	30	26	27	3	..	4	1	1	..	..	..	..	..	1	..	..	..	1	2	17	29	243
53	45	46	44	2	..	4	..	1	..	..	..	..	..	..	..	..	..	..	1	39	30	244
118	122	98	87	..	..	..	..	20	35	..	..	..	..	..	..	..	..	..	..	78	82	245
									Un-inhabited													246
									Un-inhabited													247
88	60	87	60	..		..	..	..	..	..	..	..	..	..	..	..	..	..	1	53	76	248
8	8	8	7	..	..	..	1	..	..	..	..	..	..	..	..	..	..	..	..	3	2	249
420	39	331	19	37	8	10	..	15	..	..	..	3	..	14	4	4	..	15	8	303	696	250
28	3	26	3	1	..	..	..	1	..	..	..	..	..	..	..	..	..	..	..	16	41	251
									Un-inhabited													252
23	17	22	17	1	..	..	..	..	..	..	..	..	..	..	..	..	..	..	..	21	22	253
69	56	63	53	3	1	..	..	..	..	..	..	1	1	1	1	..	..	1	..	47	52	254
19	20	19	20	..	..	..	..	..	..	..	..	..	..	..	..	..	..	..	..	13	14	255
238	236	222	227	12	6	..	..	2	..	..	..	..	..	2	3	..	..	..	..	129	135	256
396	247	304	231	19	..	1	..	10	1	7	5	4	3	13	6	1	..	37	1	289	452	257
68	64	64	59	3	5	..	..	1	..	..	..	..	..	..	..	..	..	..	..	35	39	258
112	98	102	96	4	2	..	..	1	..	..	..	4	..	..	..	..	..	1	..	80	67	259
198	183	187	176	8	3	..	..	..	..	..	..	..	..	2	4	..	..	1	..	105	107	260
88	92	81	92	..	..	..	..	1	..	1	..	..	..	1	..	..	..	4	..	58	58	261
86	101	82	99	..	..	1	..	..	..	1	..	..	..	..	..	..	..	2	2	85	58	262
9	10	9	10	..	..	..	..	..	..	..	..	..	..	..	..	..	..	..	..	4	3	263
108	68	89	61	4	..	1	..	6	3	..	..	1	..	4	2	..	..	3	2	62	81	264
306	264	243	239	13	..	9	..	8	12	4	..	20	9	2	2	..	..	7	2	179	220	265
									Un-inhabited													266
15	15	13	13	..	2	..	..	2	..	..	..	..	..	..	..	..	..	..	..	20	11	267
186	160	160	149	7	4	2	1	8	1	..	1	1	..	5	2	1	..	2	2	141	177	268
151	97	134	93	6	1	1	..	2	1	2	..	2	..	..	..	..	..	4	2	137	148	269
346	329	279	286	31	24	..	..	22	13	2	1	2	..	5	2	2	..	3	3	224	198	270

VILLAGE

KADUR

Sl. No.	Village	Amenities	Area in Acres	Occupied Houses	Households	Total Population P	Total Population M	Total Population F	Scheduled Castes M	Scheduled Castes F	Scheduled Tribes M	Scheduled Tribes F	Literate and educated M	Literate and educated F
1	2		3	4	5	6	7	8	9	10	11	12	13	14
271	Panchanahalli	H D Pw Po	2,634	309	309	1,920	1,023	897	82	65	..	..	540	170
272	Mallenahalli (B)	P Pw	535	27	27	191	102	89	4	2	..	..	69	19
273	Thimlapura	Pw	606	165	166	957	518	439	69	50	..	..	238	66
274	Thumbinakare		671				Un-inhabited							
275	Ramanahalli		4,039				Un-inhabietd							
276	Kanakattekere	Kw	1,212	28	28	113	60	53	32	36	..	..	6	..
	Hindina kaval		26,759				Un-inhabited							
277	Bittenahalli	P Pw	1,252	204	204	1,152	589	563	238	217	..	..	173	18
278	Muthanagere	M Pw	1,696	174	174	963	486	477	95	100	..	..	234	75
279	Annigere	M D Pw	3,398	219	229	1,186	601	585	42	45	..	..	222	59
280	B. T. Mallenahalli (Narayanapura).	Pw	1,696	142	142	857	426	431	90	83	..	..	116	13
281	Kanchangal	P Pw	1,515	112	112	629	338	291	42	49	..	..	178	76
282	Settihalli	P Pw	1,016	103	103	602	303	299	4	1	..	..	115	41
283	K. Bidre	M Pw Po E(i)(d)	1,987	129	129	786	397	389	12	14	..	..	184	105
284	Y. Basavanahalli.		228				Un-inhabited							
285	Pattadevarahalli	Pw	322	19	19	100	55	45	3	3	..	..	19	..
286	Siddaramanahalli	P Kw	1,197	41	41	280	149	131	2	1	..	..	58	42
287	M. Mallenahalli		388				Un-inhabittd							
288	Kundur	P Pw	865	58	58	364	179	185	3	6	..	..	81	17
289	Devarahalli	Pw	419	22	22	135	72	63	24	21	..	..	30	..
290	Rangapura	P Pw	1096	77	77	493	266	227	..	..	..	..	120	31
291	Madapura	SP M Pw	1,333	155	155	925	454	471	53	52	..	..	193	24
292	Mathihalli	Pw	373	54	54	307	151	156	38	51	..	..	52	1
293	Somanahalli	P Pw	2,509	282	282	1705	867	838	232	211	..	..	279	39
294	Kodihalli	Pw	543	50	50	277	129	148	..	..	..	..	51	5
295	Soothekerehalli		142	19	19	87	46	41	6	2	..	..	19	3
296	Chamanahalli	P	1,166	106	111	536	283	253	143	108	..	..	88	31
297	Mallapanahalli	M	237	28	28	190	99	91	..	..	..	..	60	10
298	Lingalapura	P Kw	955	67	67	349	192	157	22	20	..	..	84	6
299	Keresanthe	P Pw	2,589	176	176	836	423	413	150	159	..	..	116	51
300	Lakkasettyhalli		394				Un-inhabited							
301	Mallagatta	P Pw	1,394	123	123	692	384	308	115	108	..	..	124	24
302	Bananahalli		271	20	22	112	58	54	..	..	..	..	14	.
303	Huligondi		689	58	58	383	199	184	35	52	..	..	36	..
304	Alaghatta		716	19	53	286	152	134	111	93	10	13	28	5
305	Yeradkere	P Pw	2,439	130	131	579	296	283	143	141	..	..	121	25
306	Basavanahalli	Kw	557	88	88	400	203	197	109	122	..	..	18	..

DIRECTORY

TALUK—*concld.*

Total workers (I–IX)		Workers																		Non workers		Sl. No.
		I		II		III		IV		V		VI		VII		VIII		IX		X		
M	F	M	F	M	F	M	F	M	F	M	F	M	F	M	F	M	F	M	F	M	F	
15	16	17	18	19	20	21	22	23	24	25	26	27	28	29	30	31	32	33	34	35	36	1
611	521	410	437	91	31	7	3	52	22	1	..	8	2	9	4	2	..	31	22	412	376	271
59	58	49	58	10	..	..	..	..	..	..	..	..	..	..	..	..	..	..	..	43	31	272
290	182	178	141	34	1	6	2	22	11	..	..	4	2	2	4	..	..	44	21	228	257	273
									Un-inhabited													274
									Un-inhabited													275
36	32	28	27	..	..	..	..	..	..	..	..	..	..	..	..	..	..	8	5	24	21	276
362	321	317	277	11	6	5	1	10	3	..	..	1	..	6	2	..	..	12	12	227	242	277
311	244	238	224	27	7	..	..	28	13	..	..	..	..	5	..	..	..	13	..	175	233	278
368	350	292	312	6	1	..	..	29	16	1	1	9	2	13	4	..	..	18	14	233	235	279
284	274	249	265	9	3	..	..	9	..	..	2	..	..	4	2	..	..	13	2	142	157	280
194	142	156	127	23	..	..	..	1	2	2	..	1	1	7	2	..	..	4	10	144	149	281
183	138	172	134	8	1	..	..	..	..	..	..	..	..	1	2	..	..	2	1	120	161	282
221	136	167	124	8	..	..	..	13	7	3	1	2	..	15	2	..	..	13	2	176	253	283
									Un-inhabited													284
29	17	23	14	..	..	..	..	5	3	1	..	..	..	..	..	..	..	..	..	26	28	285
78	41	65	41	9	..	..	..	..	..	..	..	..	..	1	..	..	..	3	..	71	90	286
									Un-inhabited													287
109	91	98	91	7	..	..	..	2	..	..	..	..	..	1	..	..	..	1	..	70	94	288
51	40	45	39	5	..	..	..	..	..	..	..	..	..	1	1	..	..	..	..	21	23	289
170	96	165	92	4	..	..	..	1	2	..	..	..	..	..	1	..	..	..	1	96	131	290
277	238	217	214	9	..	2	1	15	6	3	1	..	..	7	3	..	..	24	13	177	233	291
96	89	64	61	1	..	..	2	..	..	3	..	..	23	2	..	..	..	26	3	55	67	292
560	505	514	485	21	14	1	..	5	..	4	1	..	..	4	2	..	..	11	3	307	333	293
86	5	77	4	4	1	..	..	..	..	..	..	4	..	1	..	..	..	..	..	43	143	294
25	3	18	2	7	1	..	..	..	..	..	..	..	..	..	..	..	..	..	..	21	38	295
189	18	166	13	17	..	..	..	3	2	..	..	..	..	2	1	..	..	1	2	94	235	296
58	1	57	1	..	..	..	..	..	..	..	..	..	..	..	..	..	..	1	..	41	90	297
117	2	112	1	2	1	..	..	..	..	2	..	..	..	..	..	..	..	1	..	75	155	298
238	43	174	23	22	2	22	8	2	2	2	1	3	..	3	..	..	..	10	7	185	370	299
									Un-inhabited													300
239	24	200	22	26	..	..	..	1	..	..	..	..	..	2	..	..	..	10	2	145	284	301
36	6	34	2	..	..	..	..	..	..	..	..	..	..	..	..	..	..	2	4	22	48	302
111	93	102	77	1	5	..	..	8	11	..	..	..	..	..	..	..	..	..	..	88	91	303
96	72	75	57	11	..	..	..	1	7	..	..	7	7	..	..	..	..	2	1	56	62	304
198	154	166	130	21	10	5	2	3	10	..	..	..	..	2	2	..	..	1	..	98	129	305
128	108	100	83	3	5	21	..	1	19	..	..	..	..	2	..	..	..	1	1	75	89	306

TOWN

KADUR

Sl. No.	Name of Town/ Ward/Block	Area in Sq. Miles	Occupied Houses	Households	Total Population			Scheduled Castes		Scheduled Tribes		Literate and educated		Total workers (I-IX)	
					P	M	F	M	F	M	F	M	F	M	F
1	2	3	4	5	6	7	8	9	10	11	12	13	14	15	16
Birur (M)		**2.50**	**1,886**	**2,152**	**11,541**	**5,956**	**5,585**	**1,015**	**881**	**10**	**7**	**2,751**	**1,357**	**3,237**	**844**
Block No.	1		101	108	623	307	316	..	..	..	..	170	114	162	28
	2		104	113	618	314	304	..	..	..	..	175	100	177	75
	3		108	116	668	328	340	..	..	..	..	191	92	176	44
	4		87	101	592	311	281	199	155	..	..	191	75	186	30
	5		104	106	682	358	324	334	307	..	..	58	19	230	35
	6		71	115	455	225	230	3	..	..	..	119	68	130	18
	7		74	82	409	223	186	..	..		..	105	53	104	23
	8		99	120	646	301	345	2	2	..	..	211	164	155	37
	9		101	117	622	322	300	2	1	..	..	134	55	181	68
	10		67	95	561	364	197	3	6	..	..	221	47	196	28
	11		61	105	547	300	247	32	8	..	..	179	84	144	14
	12		55	63	360	203	157	165	151	..	..	23	41	118	54
	13		95	102	578	283	295	5	3	..	..	94	46	151	29
	14		98	121	620	287	333	..	..	..	..	100	69	164	48
	15		88	102	595	286	309	..	..	..	..	166	115	134	24
	16		58	73	451	255	196	..	..	..	..	130	76	123	16
	17		75	76	364	204	160	40	38	..	..	109	46	87	5
	18		130	131	520	269	251	113	106	..	..	126	9	155	86
	19		105	108	531	273	258	112	101	..	..	46	11	158	85
	20		86	86	440	214	226	..	..	..	..	75	12	117	28
	21		119	112	659	329	330	5	3	10	7	128	61	189	69
KADUR (M)		**1.00**	**1,903**	**2,028**	**10,781**	**5,702**	**5,079**	**840**	**698**	**17**	**23**	**2,639**	**1,255**	**3,207**	**1,053**
Block No.	1		115	118	557	277	280	2	3	..	..	166	93	152	37
	2		97	113	548	290	258	10	6	..	..	202	149	143	17
	3		83	90	459	267	192	2	..	..	..	133	49	138	26
	4		101	112	623	326	297	15	9	..	..	154	60	175	43
	5		100	100	463	235	228	199	186	..	..	32	6	155	123
	6		78	78	432	232	200	111	115	..	..	66	33	133	69
	7		120	120	572	309	263	39	47	14	21	166	49	168	27
	8		102	102	601	305	296	22	12	..	..	136	49	206	124
	9		94	104	565	296	269	6	2	..	..	166	63	182	49
	10		61	63	319	192	127	15	5	..	..	135	76	106	17
	11		100	100	561	328	233	66	52	..	..	119	33	193	57
	12		73	74	335	191	144	78	63	..	..	52	12	97	48
	13		101	101	516	272	244	210	175	..	..	95	39	141	21
	14		105	125	645	307	338	..	..	3	2	202	153	160	11
	15		110	120	674	347	327	..	..	..	..	139	119	191	19
	16		107	130	720	368	352	..	..	..	..	210	107	204	44
	17		75	92	498	254	244	12	9	..	..	117	47	153	52
	18		81	81	520	281	239	..	1	..	..	126	53	157	99
	19		93	98	574	307	267	..	..	..	..	79	20	178	84
	20		102	107	599	318	281	53	13	..	..	144	45	174	87
Kadur Taluk Total		**537.5**	**25,860**	**26,767**	**1,51,667**	**77,382**	**74,285**	**12,837**	**11,857**	**64**	**64**	**28,631**	**8,404**	**45,744**	**25,434**
Rural		**534.0**	**22,071**	**22,587**	**1,29,345**	**65,724**	**63,621**	**10,982**	**10,298**	**37**	**34**	**23,041**	**5,761**	**39,300**	**23,537**
Urban		**3.5**	**3,789**	**4,180**	**22,322**	**11,658**	**10,664**	**1,855**	**1,579**	**27**	**30**	**5,590**	**2,642**	**6.444**	**1,897**

DIRECTORY

TALUK—*contd.*

Workers																		Non-Workers		
I		II		III		IV		V		VI		VII		VIII		IX		X		Sl.
M	F	M	F	M	F	M	F	M	F	M	F	M	F	M	F	M	F	M	F	No.
17	18	19	20	21	22	23	24	25	26	27	28	29	30	31	32	33	34	35	36	1
867	**208**	**167**	**103**	**288**	**32**	**116**	**60**	**252**	**64**	**99**	**30**	**318**	**33**	**228**	**1**	**902**	**313**	**2,719**	**4,741**	
36	6	8	12	7	3	7	4	6	..	6	..	35	1	14	..	43	2	145	288	1
73	36	8	5	5	..	..	2	6	1	4	4	40	6	6	..	35	21	137	229	2
54	10	7	8	11	1	18	7	26	6	4	2	18	1	15	..	23	9	152	296	5
71	12	1	3	7	..	8	..	16	2	1	..	7	1	6	..	69	12	125	251	4
129	4	8	4	1	..	4	1	..	..	..	..	7	..	1	..	80	26	128	281	3
44	3	4	..	6	..	..	..	14	2	4	..	27	2	4	..	27	11	95	212	6
44	9	8	..	8	..	..	1	10	2	1	..	3	..	5	..	25	11	119	163	7
44	13	5	..	13	..	11	4	22	1	4	1	12	1	21	..	23	117	146	308	8
64	32	16	4	23	4	5	2	13	..	9	4	21	7	6	..	24	15	141	232	9
39	19	3	..	6	..	1	1	14	..	3	..	26	..	9	..	95	8	168	169	10
20	1	10	1	3	..	17	3	22	..	7	2	14	3	16	..	35	4	156	233	11
13	2	5	..	10	2	..	..	16	19	15	13	3	2	..	..	56	16	85	103	12
22	7	8	..	31	2	2	..	9	..	5	..	12	6	11	..	51	14	132	266	13
36	10	16	5	21	1	5	3	9	1	1	..	10	1	5	..	61	27	123	285	14
44	17	6	..	5	..	2	..	3	..	3	..	26	..	11	..	34	7	152	285	15
11	1	..	..	4	1	5	4	6	..	3	1	35	..	2	..	57	9	132	180	16
..	..	..	..	..	..	2	..	..	..	..	..	1	..	60	1	24	4	117	155	17
9	3	2	..	2	..	4	8	20	1	3	..	9	..	17	..	89	74	114	165	18
8	1	23	34	34	8	..	..	28	24	20	2	5	..	12	..	28	16	115	173	19
37	..	5	7	47	5	4	5	10	5	1	1	3	1	4	..	6	4	97	198	20
69	22	24	20	44	5	21	15	2	..	5	..	4	1	6	..	17	6	140	261	21
715	**454**	**164**	**98**	**69**	**16**	**164**	**54**	**348**	**94**	**170**	**46**	**436**	**42**	**226**	**5**	**915**	**244**	**2,445**	**4,026**	**T**
7	6	..	..	7	3	3	3	16	1	7	..	28	2	20	1	67	21	125	243	1
12	2	1	..	..	..	..	..	14	2	7	1	29	1	16	..	64	11	147	241	2
15	10	10	..	..	..	2	..	12	3	6	3	23	4	18	..	52	6	129	166	3
49	20	4	3	5	..	8	1	9	4	7	1	23	5	36	2	34	7	151	254	4
14	8	56	65	2	..	1	..	12	6	19	21	9	1	2	..	40	22	80	105	5
9	3	1	4	..	..	..	..	8	2	3	..	5	..	14	..	93	60	99	131	6
15	4	9	..	3	..	3	..	11	9	5	26	2	3	42	..	48	9	141	236	7
119	114	9	2	..	..	10	..	1	..	..	..	8	1	5	..	45	7	99	172	8
69	28	10	3	18	10	1	..	25	1	5	..	10	..	5	..	39	7	114	220	9
3	3	..	..	..	..	2	4	6	1	14	3	40	1	7	..	34	5	86	110	10
6	3	10	4	9	2	14	14	37	10	9	7	19	..	17	..	72	17	135	176	11
..	..	..	..	3	1	..	1	53	33	10	4	15	5	2	1	14	3	94	96	12
16	7	..	..	1	..	2	..	5	..	6	1	1	..	8	..	103	13	130	223	13
27	6	1	..	2	..	13	1	13	..	12	1	39	..	8	..	49	3	141	327	14
24	3	4	..	..	..	29	11	20	1	10	..	68	1	8	..	28	3	156	308	15
53	28	3	..	1	..	26	1	36	2	8	..	40	1	2	..	35	12	164	308	16
60	29	11	9	..	..	8	3	21	3	5	..	16	5	7	..	25	3	101	192	17
70	70	7	..	..	..	22	13	1	1	9	1	19	4	3	..	20	9	124	141	18
86	54	9	..	9	..	11	1	4	3	6	..	14	4	1	..	38	22	129	183	19
65	56	19	8	9	..	..	1	35	12	22	1	4	4	5	1	15	4	144	194	20
32,938	20,856	2,739	1,515	1,068	225	2,213	912	971	230	565	195	1,264	268	496	6	3,490	228	31,638	48,851	T
31,356	20,194	2,408	1,713	711	177	1,933	798	371	72	296	119	510	193	42	..	1,677	671	26,424	40,084	R
1,582	662	331	201	357	48	280	114	600	158	269	76	754	75	454	6	1,817	557	5,214	8,767	U

ALPHABETICAL LIST OF VILLAGES

KOPPA TALUK

Sl. No.	Name of Village	1961 Census location Code	Population 1951 Census	Population 1961 Census	Square in the Taluk map in which the Village appears
1	2	3	4	5	6
1	Addada	17	375	636	B—4
2	Adigebylu	57	1,069	1,865	B—5
3	Agalagundi	76	498	760	D—4
4	Ammadi (Coffee Estate)	18	24	13	A—4
5	Asagodu	37	587	885	B—4
6	Asamabalu	83	312	470	B—2
7	Attikodagi	68	1,085	1,295	E—4
8	Balagere	95	105	148	E—3
9	Balekadi	104	99	137	D—2
10	Begaru	85	189	318	B—2
11	Belavadi	9	97	160	C—4
12	Bettadakolalu	67	464	69	D—4
13	Bhandigadi	31	864	1,340	A—3
14	Bhuvanakote	34	401	694	C—4
15	Bilagula	13	371	504	B—4
16	Billagadde	42	474	711	B—3
17	Billuvanakodagi	35	554	789	C—4
18	Bintaravalli	3	660	947	B—5
19	Bolapura	22	142	268	A—4
20	Bomlapura	21	452	902	A—4
21	Byradevaru	71	683	1,228	D—4
22	Chavalamane	52	1,210	1,753	A—3
23	Dayamballi	78	289	610	C—4
24	Devagodu	58	603	1,061	D—5
25	Devarahalli	48	50	48	D—5
26	Gandaghatta	89	435	604	C—2
27	Guddethota	69	745	1,882	D—4
28	Gulaganjimane	101	14	62	D—2
29	Gunnavanthi	24	262	479	A—5
30	Hadikeruru	96	50	53	E—2
31	Hadi	97	41	56	D—2
32	Halamathur	54	864	1,102	A—3
33	Haralane	74	357	595	D—3
34	Hariharapura	30	1,151	1,647	B—4
35	Harura	92	237	333	D—3
36	Hedase	36	336	556	C—4
37	Heggade	50	29	51	B—3
38	Heggaru	49	419	611	A—3
39	Heggalu	75	444	604	D—4
40	Herambapura	7	42	45	B—5
41	Herthanakodagi	66	52	611	D—4
42	Heruru	64	862	1,230	D—5
43	Hillikere	51	472	667	A—3
44	Hiregadde	65	25	35	D—5
45	Hirikodagi	56	1,037	1,240	C—5
46	Honnagaru	23	601	1,074	A—4
47	Honnagdu	46	54	105	A—3
48	Hosur	59	496	889	E—5
49	Hosur	80	715	998	A—3
50	Huligaradi	70	250	391	D—4
51	Jayapura	55	1,190	2,065	C—5
52	Kagga	19	98	138	C—2
53	Kalasapura Estate	6	89	106	C—5
54	Kallugudde	72	520	662	E—4
55	Karimane	8	353	559	C—5
56	Karki Coffee Estate	105	..	..	D—2
57	Kelagudi	25	281	481	A—5
58	Kesave	26	214	413	A—5
59	Kere	103	115	342	D—1
60	Koduru	44	503	615	B—3
61	Kogodu	88	153	279	C—2
62	Koppa	1	390	604	A—4
63	Kuluru	77	462	807	C—4
64	Kumbarakodu	84	95	163	B—2
65	Kumbara koppa	20	253	391	A—4
66	Kunchur	15	207	320	B—4
67	Kunnimakki	32	275	363	B—4
68	Kuppali	30	57	100	B—3
69	Lokanathapura	79	320	539	
70	Machikoppa	11	152	312	B—5
71	Makkikoppa	47	203	359	A—3
72	Makuvalle (Coffee Estate)	99	..	..	D—2
73	Malanadu	93	332	427	D—3
74	Masige	82	80	117	B—2
75	Martitotlu	14	388	576	B—5
76	Meega	87	304	407	B—2
77	Meguru	73	218	349	E—5
78	Melinaharadur	27	282	610	A—5
79	Melubelre	38	261	426	B—3
80	Merugadde	62	610	530	A—5
81	Mudaba	102	148	152	D—1
82	Nammaru (Coffee Estate)	91	..	754	D—3
83	Narasipura	16	807	1,176	B—4
84	Neelandur	85	330	531	B—3
85	Nemmaru	94	610	..	D—3
86	Nilavagilu	41	718	1,009	B—3
87	Nuggi	2	884	1,480	B—5
88	Ruevashivingapura	81	565	942	A—4
89	Samalapura	4	316	538	B—5
90	Shanavalli	43	98	157	B—3
91	Shankarapura	45	24	59	B—3
92	Sheeralu	100	40	46	E—2
93	Srikaradi (S)	53	104	117	A—3
94	Sthiruru	60	298	488	D—5
95	Sunkadamakki	98	148	195	D—2
96	Talamakki (C.E.)	28	262	272	A—5
97	Talamakki	29	593	1,062	A—5
98	Tammadavalli	33	304	429	B—4
99	Tanudi	5	369	379	B—5
100	Tuluvinakoppa	10	146	350	C—4
101	Udana	12	25	32	B—4
102	Vate Bachalakam	63	283	332	D—4
103	Yadadahalli	106	588	863	C—2
104	Yadadalu	90	589	470	C—2
105	Yadadnthi	40	245	299	B—4
106	Yalemalulu	61	859	1,192	D—5

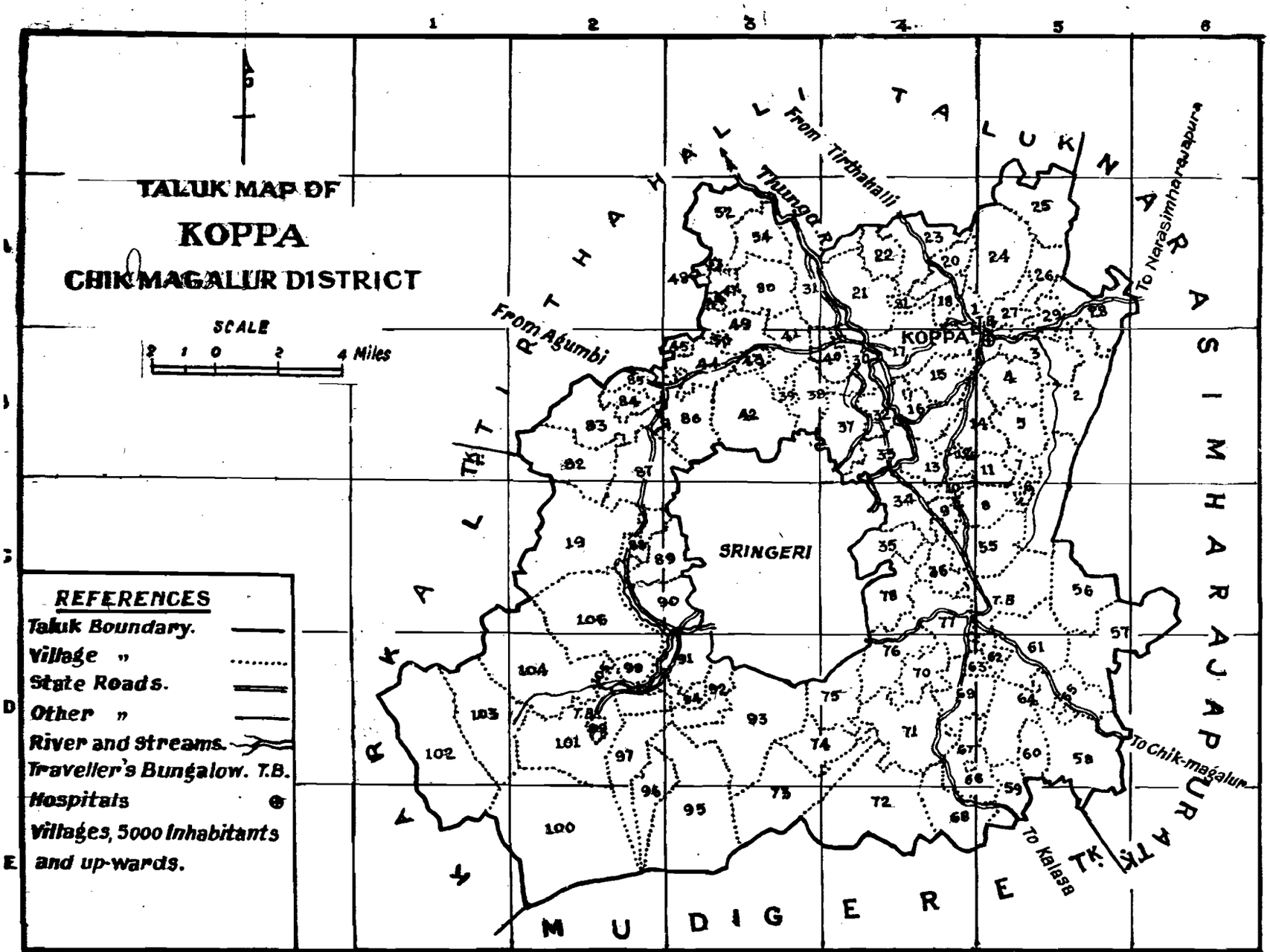
TALUK MAP OF
KOPPA
CHIKMAGALUR DISTRICT
SCALE
2 1 0 2 4 Miles
REFERENCES
Taluk Boundary.
Village "
State Roads.
Other "
River and Streams.
Traveller's Bungalow. T.B.
Hospitals
Villages, 5000 Inhabitants and up-wards.
KOPPA
SRINGERI
From Tirthahalli
Thunga R.
From Agumbi
To Narasimharajapura
To Chik-magalur
To Kalasa
TALUK
TK.
MUDIGERE

LIST OF INDUSTRIAL ESTABLISHMENTS

KOPPA TALUK

Total : 200(9), 205(2), 214(4), 217(5), 218(1), 273(9), 281(1), 289(2) 302(2), 311(1), 315(1), 323(2), 364(1), 367(1), 368(2), 369(7), 380(4), 388(3), 389(1), 392(1), 393(8), 399(2).

VILLAGEWISE INDUSTRIAL ESTABLISHMENTS

Rural: 200(8), 205(1), 214(1), 217(5), 218(1), 289(2), 311(1), 315(1), 323(2), 364(17), 367(1), 369(3), 393(2), 399(2),

Urban : 200(1), 205(1), 214(3), 273(9), 281(1), 302(2), 368(2), 369(4), 380(4), 388(3), 389(1), 392(1), 393(6).

Nuggi 217(2), 369(1). Narasipur 200(1), Hirakodigi 289(2) 367(1), Talaneallki Estate, 200(1), 217(1), 323(1), Hariharapura, 200(2), Bhoovanakote 200(1), Chavalamane 200(1), Jayapura 200(2), 205(1), 214(1), 217(1), 218(1) 311(1), 369(1), 393(2), 399(2), Mooragadde 217(1), Guddethota 323(1). Lokanathapura 369(1).

VILLAGE

KOPPA

Sl. No.	Village	Amenities	Area in Acres	Occupied Houses	Household	Total Population			Scheduled Castes		Scheduled Tribes		Literate and educated	
						P	M	F	M	F	M	F	M	F
1	2		3	4	5	6	7	8	9	10	11	12	13	14
1	Koppa	H D Rhc Mew S Po E(d)(i)	1,642	130	130	604	312	292	25	11	..	..	145	97
2	Nuggi	Tk E(i)(d)	2,983	199	199	1,480	823	657	115	92	10	13	223	64
3	Bintaravalli	Tk E(d)	1,758	204	205	947	518	429	47	34	..	..	207	92
4	Samalapura	P Pw E	1,820	88	104	538	283	255	23	22	5	8	90	52
5	Tanudi	P Tk	1,630	105	129	573	318	255	15	11	13	13	66	24
6	Kalasapura Estate	Pw	260	23	25	106	49	57	2	2	..	..	9	2
7	Herambapura	Kw	675	8	9	45	18	27	..	..	..	..	13	8
8	Karimane	Tk	1,267	95	95	559	299	260	68	58	5	5	106	54
9	Belavadi	Pw	449	26	30	160	83	77	14	4	..	..	30	11
10	Tuluvinkoppa	P Kw	457	58	69	350	193	157	64	67	..	..	80	28
11	Machikoppa	Kw	1,069	49	70	312	179	133	55	47	..	..	52	27
12	Udana	..	122	4	6	32	15	17	..	..	..	..	7	5
13	Bilagula	Pw E (a)(d)	1,077	90	90	504	302	202	81	62	6	6	96	52
14	Martitolu	Pw E(a)(d)	2,158	82	83	516	285	231	47	33	8	7	92	55
15	Kunchur	Pw	1,521	50	50	320	173	147	12	16	..	..	73	40
16	Narasipura	..	1,671	194	208	1,176	597	579	146	134	39	45	244	132
17	Addada	P Pw	3,234	112	115	636	383	503	30	28	10	8	113	54
18	Ammadi (Coffee Estate)	..	687	4	6	13	11	2	..	..	..	..	1	..
19	Kagga	..	395	26	26	138	80	58	..	..	..	..	48	26
20	Kumbara Koppa	..	1,192	89	105	391	208	183	2	2	1	..	151	71
21	Bomlapura	Pw	2,803	164	164	902	467	435	106	119	32	26	180	101
22	Bolapura*	Riv	1,160	47	55	268	146	122	17	16	..	..	47	17
23	Hirekodagi*	Pw Po	2,453	103	103	1,074	602	472	68	57	20	15	215	100
24	Gunnavanthi*	PPw	3,498	85	85	479	242	237	15	4	18	12	84	41
25	Kelakuli	Pw	3,794	86	86	481	257	224	36	34	20	14	76	18
26	Kesave*	Pw	1,643	66	68	413	242	171	17	22	49	29	88	86
27	Melinaharandur	Pw	1,193	65	102	610	325	285	9	6	21	20	156	97
28	Talamakki (Coffee Estate)	..	757	65	67	272	122	150	27	33	..	..	28	25
29	Talamakki	Mp Pw E	2,601	67	229	1,062	571	491	30	24	32	27	164	66
30	Hariharapura*	M D Pw Po E	1,594	228	306	1,647	845	802	102	127	2	2	271	213
31	Bandigadi	M Pw Po	2,887	223	223	1,340	709	631	51	37	20	12	312	144
32	Kunnimakki	..	849	63	63	363	199	164	47	38	..	..	86	46
33	Tammadavalli	..	1,318	70	71	429	232	197	70	58	..	..	87	45
34	Buvanakote	..	1,720	125	127	694	372	320	125	93	..	..	165	92
35	Billuvana Kodagi	..	1,720	136	137	789	446	343	113	88	50	36	161	72
36	Hedase	P Pw	1,378	95	95	556	292	264	45	32	4	4	110	48
37	Asagodu	Pw E	1,806	149	149	885	479	406	108	83	51	40	194	85
38	Melubelre	P	1,317	79	80	426	237	189	24	12	..	..	66	19
39	Kuppali	..	314	15	15	100	53	47	..	..	..	..	9	2
40	Yedadanti	Kw	998	51	52	299	159	140	..	..	3	1	51	8
41	Nilavagilu	M* Po	2,155	168	169	1,009	559	450	14	14	3	2	218	96
42	Billgadde	P	3,063	116	116	711	377	334	15	8	13	20	166	53
43	Shanavalli	P*	301	27	28	157	92	65	..	..	..	..	30	8
44	Koduru	P ..	1,734	119	121	653	356	297	3	2	3	..	111	32
45	Shankarepura	..	291	13	14	59	31	28	..	..	..	..	15	8

DIRECTORY

TALUK

Total workers (I-IX)		Workers																		Non-workers X		Sl. No.
		I		II		III		IV		V		VI		VII		VIII		IX				
M	F	M	F	M	F	M	F	M	F	M	F	M	F	M	F	M	F	M	F	M	F	
15	16	17	18	19	20	21	22	23	24	25	26	27	28	29	30	31	32	33	34	35	36	1
155	72	32	2	36	32	5	1	1	1	8	..	3	..	1	..	10	2	59	34	157	220	1
528	299	52	19	12	2	348	199	..	..	5	..	73	49	..	3	..	..	38	27	285	358	2
266	96	46	4	69	37	28	23	1	..	5	1	48	19	1	..	3	..	65	10	252	335	3
175	90	103	5	66	69	1	12	..	4	..	..	..	..	..	..	1	..	4	..	108	165	4
193	99	56	24	14	11	..	..	10	..	..	..	18	..	..	..	..	..	95	64	125	156	5
31	34	..	..	..	..	9	9	..	..	..	..	..	..	..	..	..	..	22	25	18	23	6
9	1	7	..	..	..	..	..	..	..	..	..	..	..	..	..	..	..	2	1	9	26	7
153	79	24	4	..	..	1	..	8	..	1	..	1	..	6	..	..	..	112	75	146	181	8
49	28	31	13	3	7	2	1	1	5	..	..	..	..	..	..	..	..	12	2	34	49	9
122	53	28	8	24	31	3	1	3	5	9	..	6	2	8	..	..	..	41	3	71	104	10
119	63	29	5	38	28	8	..	2	10	6	2	1	..	1	..	..	..	34	8	60	70	11
7	6	7	6	..	..	..	..	..	..	..	..	..	..	..	..	..	..	..	..	8	11	12
173	70	67	30	106	40	..	..	..	..	..	..	..	..	..	..	..	..	..	..	129	132	13
165	76	69	30	93	40	..	..	2	..	..	..	..	..	..	..	..	..	1	..	120	155	14
96	59	57	39	33	18	..	..	5	2	..	..	..	..	..	..	..	..	1	..	77	85	15
344	124	155	37	88	78	7	1	17	..	21	..	24	6	8	..	2	..	22	2	253	455	16
192	142	113	97	61	31	..	..	4	..	5	..	..	6	..	..	..	..	9	8	141	161	17
10	1	..	..	6	9	1	..	..	..	..	..	..	..	..	..	..	..	..	..	1	1	18
36	3	8	1	..	..	1	1	1	..	..	..	10	..	..	..	..	..	11	1	44	55	19
112	23	35	1	23	13	3	5	..	..	1	..	34	4	1	..	..	..	15	..	96	116	20
250	106	168	65	74	41	..	..	..	..	..	..	1	..	2	..	..	..	5	..	217	329	21
77	63	27	29	32	24	2	..	13	10	1	..	..	..	..	..	2	..	2	..	69	59	22
314	119	101	23	132	74	..	4	36	9	4	1	20	1	7	..	..	..	39	7	261	353	23
137	42	82	..	38	5	7	29	3	7	1	..	3	1	..	..	..	..	3	..	105	195	24
162	106	67	66	68	37	16	2	1	..	1	..	1	1	2	..	..	..	6	..	95	118	25
203	77	45	31	79	40	..	..	5	6	37	..	..	..	..	..	..	..	37	..	39	94	26
176	107	41	37	63	43	..	23	13	2	35	2	5	..	1	..	..	..	18	..	149	178	27
79	73	..	..	..	..	73	72	..	..	..	..	1	..	..	..	..	..	5	1	43	77	28
326	200	83	58	59	41	87	82	4	4	16	..	25	4	15	..	..	..	37	..	245	291	29
468	157	98	19	75	46	45	20	27	24	34	..	20	15	52	6	4	..	113	27	377	645	30
410	217	181	126	39	9	27	2	13	37	18	..	29	2	17	..	..	..	86	41	299	414	31
105	21	46	..	19	13	..	..	..	2	..	..	..	..	9	..	..	..	31	6	94	143	32
118	49	34	2	77	43	..	..	..	1	..	..	..	..	..	..	..	..	7	3	114	148	33
215	107	58	6	58	43	2	3	23	28	1	..	14	..	2	..	2	..	55	27	159	213	34
273	174	48	..	80	83	..	1	57	40	..	4	24	12	..	..	3	..	60	34	173	169	35
163	96	51	1	43	35	..	..	5	20	..	5	..	..	..	..	2	..	54	35	129	168	36
294	190	85	13	186	87	2	..	37	83	..	4	19	1	9	..	..	..	6	2	185	216	37
131	86	45	27	12	9	7	4	30	25	..	..	..	..	..	..	1	..	36	21	106	103	38
30	20	3	6	..	..	..	..	21	10	..	..	..	..	..	..	..	..	6	4	23	27	39
86	47	42	16	11	5	2	1	14	18	..	..	..	..	4	..	1	..	12	7	73	93	40
325	203	154	133	19	15	..	..	12	6	2	1	1	..	24	..	..	..	113	48	234	247	41
216	152	165	125	30	25	7	..	1	..	5	1	3	..	3	..	..	..	2	1	161	182	42
53	25	32	16	17	5	..	..	4	4	..	..	..	..	..	..	..	..	..	..	39	40	43
202	125	101	60	69	49	3	..	2	9	1	..	..	..	10	..	..	..	16	7	154	172	44
18	13	9	6	8	6	..	..	..	1	..	..	..	..	..	..	..	..	1	..	13	15	45

VILLAGE

KOPPA

Sl. No.	Village	Amenities	Area in Acres	Occupied Houses	Households	Total Population			Scheduled Castes		Scheduled Tribes		Literate and educated	
						P	M	F	M	F	M	F	M	F
1	2		3	4	5	6	7	8	9	10	11	12	13	14
46	Honnagaru	P ..	291	16	17	105	56	49	2	1	..	..	25	7
47	Makkikoppa		712	71	71	359	181	178	6	1	..	..	75	23
48	Devarahalli	Kw	206	8	10	61	28	33	..	..	..	..	15	10
49	Heggaru	P Pw	2,374	98	98	611	326	285	36	22	8	6	73	34
50	Heggade	Kw	123	8	9	51	24	27	..	..	..	..	7	1
51	Hesur	P Pw	1,973	95	107	667	359	308	..	..	..	..	151	46
52	Chavalamane	P Pw E(i) (d)	2,687	281	305	1,753	945	808	51	42	12	11	490	181
53	Srikaradi (S)		319	6	22	117	57	60	..	..	..	..	15	8
54	Halamathur *	M Pw Po E (d)	1,745	198	199	1,102	547	555	43	38	10	3	295	166
55	Jayapura *	M D Rhc Pw Po E	3,209	488	493	2,065	1,214	851	51	44	15	6	595	198
56	Hiregadde	D	2,668	286	324	1,240	642	598	218	188	16	2	156	67
57	Adigebylu	P Rw	4,374	382	388	1,865	1,002	863	31	21	..	..	309	106
58	Devagodu	P Pw	3,927	197	198	1,061	567	494	68	65	49	45	130	57
59	Honnagondi	Riv	1,057	177	257	889	535	354	84	70	32	37	253	91
60	Sthirunu	Riv	927	98	123	488	265	223	24	29	35	30	88	15
61	Yalemallu	Pw Po E	3,273	200	200	1,192	671	521	57	48	10	3	142	19
62	Merugadde	E	633	141	141	530	279	251	..	..	..	..	57	9
63	Vate Bachalakem		399	101	102	332	187	145	61	44	9	7	26	12
64	Heruru	P Pw	3,919	121	272	1,230	679	551	52	54	20	19	150	84
65	Hillikere		102	6	8	35	20	15	..	..	..	..	7	1
66	Herthanakodagi		47	126	127	611	336	275	96	84	10	12	71	21
67	Bettada Kolalu		2,104	7	8	69	41	28	..	..	..	..	26	12
68	Attikodagi	Tk	2,741	274	277	1,295	727	568	262	217	53	56	160	70
69	Guddethota *	Tk Po	1,976	288	305	1,182	651	531	289	184	13	6	190	70
70	Huligaredi	P Pw	1,508	57	66	391	209	182	21	17	22	15	87	44
71	Byradevaru	P	3,271	227	237	1,228	724	504	152	134	10	9	314	94
72	Kallugudde	P Riv	5,218	98	177	662	379	283	36	27	90	82	134	58
73	Meguru	P Riv	4,441	49	52	349	191	158	..	..	88	75	38	21
74	Haralave	P Pw	1,560	92	97	595	350	245	64	61	46	41	129	65
75	Heggalu		2,374	105	107	604	336	268	34	43	21	11	103	29
76	Agalagundi *	M Tk Po Ec (a)	2,005	122	128	760	420	340	106	62	15	11	158	83
77	Kuluru	Pw E	2,610	128	128	807	458	349	23	26	1	1	147	72
78	Dayamballi	Pw	2,280	99	100	610	341	269	41	36	7	9	106	38
79	Lokanathapura *	P Pw	2,198	96	97	539	285	254	47	30	27	28	118	56
80	Hosur	P Pw	3,446	203	232	998	546	452	69	50	15	13	95	18
81	Rusyashivingapura (Markal) *	M Kw	6,246	149	150	942	516	426	27	19	31	33	222	85
82	Masige	Kw	3,235	15	16	117	65	52	..	..	65	52	..	..
83	Asamabalu	P Kw	2,727	76	76	470	250	220	..	..	..	..	53	20
84	Kumbarakodu	Kw	686	23	24	163	77	86	..	..	..	..	33	8
85	Begaru *	M Mp Kw Po	686	60	61	318	177	141	..	..	..	..	93	32
86	Neelandur	P Kw	2,249	100	102	531	275	256	..	..	..	..	85	29
87	Meega	P Kw	2,839	69	69	407	209	198	7	8	..	..	42	13
88	Kogodu	Kw	941	48	49	279	152	127	19	9	9	8	42	9
89	Gandaghatta	P Kw	1,751	102	102	604	345	259	34	29	..	..	138	28
90	Yadadallu	P Riv	1,567	42	43	470	244	226	49	38	..	..	90	29

DIRECTORY

TALUK—*Contd.*

Total workers (II—X)		Workers																Non-workers		Sl. No.
		I		II		III		IV		V		VI		VII		VIII		IX		X		
M	F	M	F	M	F	M	F	M	F	M	F	M	F	M	F	M	F	M	F	M	F	
15	16	17	18	19	20	21	22	23	24	25	26	27	28	29	30	31	32	33	34	35	36	1
40	25	15	17	..	..	1	..	1	..	5	..	..	..	..	..	..	..	18	8	16	24	46
111	88	56	52	..	..	3	..	..	..	4	..	..	..	..	..	..	..	48	36	70	90	47
14	10	10	10	..	..	..	..	..	..	..	..	1	..	..	..	1	..	2	..	14	23	48
146	60	91	29	45	30	..	..	..	..	7	1	1	..	1	..	..	..	1	..	80	225	49
10	6	4	1	6	5	..	..	..	..	..	..	..	..	..	..	..	..	..	..	14	21	50
190	145	140	120	2	2	12	2	4	..	..	..	2	..	..	..	..	..	30	21	169	163	51
500	327	238	214	8	3	39	17	51	22	7	2	30	8	42	2	2	..	83	59	445	481	52
33	28	16	15	2	..	5	1	..	5	3	..	..	..	..	..	..	..	7	7	24	32	53
316	180	167	83	..	8	7	2	..	..	27	5	..	..	5	5	1	..	109	77	231	375	54
817	243	46	2	98	57	213	124	12	..	67	2	9	..	111	1	11	..	250	57	397	608	55
423	312	59	46	28	11	316	244	..	..	1	..	..	..	3	..	..	..	16	11	219	286	56
650	416	83	81	39	27	497	306	..	..	2	..	2	..	2	..	3	..	22	2	352	447	57
357	116	73	4	63	8	169	102	11	..	2	..	8	..	11	..	4	..	16	2	210	378	58
347	138	28	14	54	28	83	74	6	3	28	..	45	5	42	2	5	..	56	12	188	216	59
176	119	15	15	12	6	103	85	..	..	8	..	34	12	1	..	..	..	3	1	89	104	60
466	339	59	41	12	11	333	283	3	..	7	..	31	3	11	..	2	..	1	8	205	182	61
185	154	..	..	..	1	173	153	..	..	..	..	..	..	6	..	..	..	6	..	94	97	62
130	91	..	..	..	..	130	91	..	..	..	..	..	..	..	..	..	..	..	..	57	54	63
432	198	75	23	130	73	145	93	2	..	23	..	7	..	16	2	1	..	23	7	247	353	64
9	..	8	..	..	..	..	..	..	..	..	..	..	..	..	..	..	..	1	..	11	15	65
211	128	44	2	131	125	8	..	..	..	6	..	..	..	..	..	..	..	22	1	125	147	66
21	5	8	1	13	4	..	..	..	..	..	..	..	..	..	..	..	..	..	..	20	23	67
538	299	70	3	342	250	77	44	..	..	41	1	26	1	13	..	1	..	5	..	189	269	68
460	266	28	24	194	111	194	129	1	..	14	2	..	..	4	..	4	..	21	..	191	265	69
128	81	50	41	77	40	..	..	..	..	..	..	..	..	..	..	..	..	1	..	81	101	70
505	186	105	29	27	10	220	135	22	1	1	..	78	3	22	..	2	..	28	8	219	318	71
219	56	102	9	85	47	3	..	2	..	2	..	11	..	..	..	5	..	9	..	160	227	72
114	57	63	31	46	26	..	..	2	..	2	..	..	..	..	..	..	..	1	..	77	101	73
235	68	71	5	80	54	2	..	4	..	8	..	64	8	..	..	1	..	5	1	115	177	74
230	106	68	41	20	8	84	41	17	3	5	..	23	9	6	..	..	..	7	4	106	162	75
292	176	11	2	118	63	53	14	68	81	1	.	27	12	3	2	..	..	11	2	128	164	76
301	159	94	82	179	73	..	..	..	..	2	..	18	2	2	..	3	..	3	2	157	190	77
215	49	46	4	98	29	1	..	..	..	8	..	45	13	2	..	3	..	12	3	126	220	78
151	82	48	3	87	77	4	..	5	1	..	..	..	..	2	..	..	..	5	1	134	172	79
384	232	40	17	..	2	237	169	6	1	..	..	56	23	4	..	1	..	40	20	162	220	80
302	241	183	202	..	..	..	..	18	4	9	1	1	..	9	..	..	..	82	34	214	185	81
49	38	48	34	..	..	..	..	..	..	..	..	..	..	..	..	..	..	1	4	16	14	82
147	116	109	91	13	13	4	..	17	12	..	..	..	..	..	..	..	..	4	..	103	104	83
48	31	38	28	3	..	..	1	6	2	..	..	..	..	..	..	..	..	1	..	29	55	84
97	48	37	26	..	..	2	..	12	5	6	1	..	..	10	..	2	..	28	16	80	93	85
175	94	104	48	..	..	7	2	1	..	..	..	1	..	3	..	..	..	59	44	100	162	86
122	99	73	67	45	31	3	..	..	..	..	..	..	..	..	1	..	..	1	..	87	99	87
85	60	46	39	..	..	..	..	..	..	8	..	..	..	..	..	..	..	31	21	67	67	88
203	119	118	76	..	..	..	..	..	..	9	..	1	..	..	..	..	..	75	43	142	140	89
123	112	61	71	..	..	2	..	3	..	..	..	..	..	..	..	..	..	57	41	121	114	90

VILLAGE

KOPPA

Sl. No.	Village	Amenities	Area in Acres	Occupied Houses	Households	Total Population			Scheduled Castes		Scheduled Tribes		Literate and educated	
						P	M	F	M	F	M	F	M	F
1	2		3	4	5	6	7	8	9	10	11	12	13	14
91	Nammar (Coffee Estate).	P Pw Po. . .	1,460	115	115	754	396	358	58	56	17	12	150	66
92	Haruru . .	P P w . .	1,260	32	33	333	205	128	..	..	..	..	58	32
93	Malanad . .	P Pw . .	4,525	20	59	427	247	180	6	2	55	46	66	24
94	Nemmaru (Coffee Estate)*		802					Un-inhabited						
95	Balagere . .	Pw . .	6,903	21	22	148	84	64	..	..	..	..	9	6
96	Hadikeruru . .	P . .	6,756	7	8	53	34	17	..	..	..	..	10	..
97	Hadi . .		2,456	10	12	56	31	25	9	5	6	4	9	2
98	Sunkadamakki . .	Riv . .	1,797	32	32	195	109	86	27	13	11	5	35	19
99	Makuvalle (Coffee Estate)		181					Un-inhabited						
100	Sheeralu . .		1,036	7	8	46	26	20	..	..	26	20	..	..
101	Gulaganjimane . .		4,459	8	14	62	32	30	4	4	15	15	8	6
102	Mudeba . .		8,017	28	29	152	78	74	7	13	22	27	23	8
103	Kere . .		4,191	46	46	342	200	142	68	41	9	7	54	23
104	Balekadi . .		5,663	27	27	137	66	71	13	10	24	25	18	11
105	Karki (Coffee Estate).		198					Un-inhabited						
106	Yadadahalli . .	P Kw . .	4,846	166	168	863	459	404	37	34	33	27	172	60

DIRECTORY

TALUK—*concld.*

Total workers (I—IX)		Workers																Non-Workers		Sl. No.
		I		II		III		IV		V		VI		VII		VIII		IX		X		
M	F	M	F	M	F	M	F	M	F	M	F	M	F	M	F	M	F	M	F	M	F	
15	16	17	18	19	20	21	22	23	24	25	26	27	28	29	30	31	32	33	34	35	36	1
258	167	52	49	58	33	29	9	34	54	3	1	34	9	5	..	1	..	42	12	138	191	91
132	63	32	38	..	1	19	1	14	6	11	..	7	..	..	..	..	..	49	17	73	65	92
162	102	110	95	41	5	1	..	1	1	3	..	1	..	..	..	..	..	5	1	85	78	93
								Un-inhabited														94
44	28	39	26	1	1	..	..	..	..	..	..	..	..	..	..	1	..	3	1	40	36	95
28	11	20	11	..	..	3	..	1	..	..	..	3	..	..	..	..	..	1	..	8	6	96
17	14	11	12	5	1	..	..	1	..	..	..	..	..	..	..	..	..	..	1	14	11	97
82	39	35	24	19	8	2	..	5	2	..	..	11	1	..	..	2	..	8	4	27	47	98
								Un-inhabited														97
16	13	14	12	..	..	..	..	2	1	..	..	..	..	..	..	..	..	..	..	10	7	100
17	13	15	11	..	1	..	..	..	..	..	1	..	..	..	..	..	..	2	..	15	17	101
57	37	23	17	3	..	7	7	3	..	5	..	..	1	1	..	..	..	15	12	21	37	102
130	67	49	38	..	..	24	7	..	..	1	..	42	11	..	..	..	..	14	11	70	75	103
39	24	23	18	3	..	1	..	1	..	..	..	..	..	..	..	..	..	11	6	27	47	104
								Un-inhabited														105
291	245	81	166	..	..	..	..	104	28	2	..	..	..	..	..	..	..	101	49	168	159	106

TOWN

KOPPA

Sl. No.	Name of Town/ Ward/Block		Area in Sq. Miles	Occupied Houses	Household	Total Population P	Total Population M	Total Population F	Scheduled Castes M	Scheduled Castes F	Scheduled Tribes M	Scheduled Tribes F	Literate and educated M	Literate and educated F	Total workers (I-IX) M	Total workers (I-IX) F
1	2		3	4	5	6	7	8	9	10	11	12	13	14	15	16
	Koppa (M)		**0.60**	**546**	**632**	**3,406**	**1,948**	**1,458**	**77**	**62**	**8**	**2**	**1,223**	**624**	**1,078**	**214**
	Block No.	1		82	94	533	285	248	25	20	1	2	174	102	132	29
		2		58	81	472	262	210	4	4	3	..	163	88	123	34
		3		73	77	400	216	184	6	..	..	..	180	132	94	22
		4		75	81	488	312	176	8	6	..	..	202	78	196	22
		5		50	72	422	248	174	3	2	..	..	171	81	147	19
		6		70	78	283	166	117	27	20	..	..	60	17	105	41
		7		50	72	432	249	183	4	5	..	..	166	70	157	24
		8		77	77	376	210	166	6	5	4	..	107	56	124	23
	Koppa Taluk	**T**	**348.4**	**10,753**	**11,859**	**62,806**	**34,298**	**28,508**	**4,184**	**3,511**	**1,403**	**1,186**	**12,510**	**5,387**	**20,851**	**10,931**
		R	**347.8**	**10,213**	**11,227**	**59,400**	**32,350**	**27,050**	**4,107**	**3,449**	**1,395**	**1,184**	**11,287**	**4,762**	**19,773**	**10,717**
		U	**0.6**	**540**	**632**	**3,406**	**1,948**	**1,458**	**77**	**62**	**8**	**2**	**1,223**	**624**	**1,078**	**214**

DIRECTORY

TALUK

Workers																Non-workers		Sl. No.
I		II		III		IV		V		VI		VII		VIII		IX		X		
M	F	M	F	M	F	M	F	M	F	M	F	M	F	M	F	M	F	M	F	
17	18	19	20	21	22	23	24	25	26	27	28	29	30	31	32	33	34	35	36	1
44	**19**	**27**	**17**	**13**	**2**	**44**	**17**	**127**	**10**	**91**	**25**	**212**	**24**	**113**	**3**	**407**	**97**	**870**	**1,244**	T
12	..	8	6	3	..	6	1	12	6	15	3	19	1	30	..	27	12	153	219	1
2	6	6	7	2	..	9	3	5	..	5	6	18	2	17	1	59	9	139	176	2
6	..	1	..	2	..	..	..	14	1	9	..	9	..	5	..	48	21	122	162	3
9	..	8	3	4	2	9	6	8	2	4	..	59	5	13	1	82	3	116	154	4
8	..	3	..	1	..	15	4	25	1	11	2	29	4	10	..	45	8	101	155	5
..	13	..	..	..	..	1	1	10	..	14	5	17	5	2	..	61	17	61	76	6
3	..	1	1	1	..	2	1	19	..	13	4	45	5	20	1	52	92	92	159	7
..	..	..	..	..	..	2	1	34	..	20	5	16	2	16	..	32	15	86	143	8
6,082	**3,475**	**4,127**	**2,516**	**3,931**	**2,634**	**860**	**622**	**645**	**48**	**1,095**	**269**	**742**	**50**	**200**	**5**	**3,169**	**1,312**	**13,447**	**17,577**	**T**
6,038	**3,456**	**4,100**	**2,499**	**3,918**	**2,632**	**816**	**605**	**518**	**38**	**1,004**	**244**	**530**	**26**	**87**	**2**	**2,762**	**1,215**	**12,577**	**16,333**	**R**
44	**19**	**27**	**17**	**13**	**2**	**44**	**17**	**127**	**10**	**91**	**25**	**212**	**24**	**113**	**3**	**407**	**97**	**870**	**1,244**	**U**

ALPHABETICAL LIST OF VILLAGES

MUDIGERE TALUK

Sl. No.	Name of Village	1961 Census location Code	Population 1951 Census	Population 1961 Census	Square in the Taluk map in which the Village appears
1	2	3	4	5	6
1	Abragundige Estate	119	98	168	C—4
2	Alekhal coffee Estate	107	103	117	C—4
3	Ambinakodige	135	77	152	B—3
4	Anajur	72	138	193	D—7
5	Angadi	71	523	701	D—7
6	Aramane Thagalur	118	594	810	C—4
7	Attigere	104	263	429	D—5
8	Baggosagodu	85	258	378	C—6
9	Bakki	95	223	358	D—6
10	Balige	115	310	406	C—3
11	Balur	106	1,089	1,686	C—5
12	Balur coffee Estate	112	275	425	C—4
13	Banakal	79	1,341	2,005	C—5
14	Bankenahalli	88	210	424	C—5
15	Baremale Estate	102	..	70	D—5
16	Beejavalli	12	17	33	C—7
17	Betadamane	50	416	716	E—7
18	Bettgere	91	482	591	D—6
19	Bidarahalli	4	476	617	C—6
20	*Bilagoli*	120	378	575	C—4
21	Bilogula	11	116	202	C—7
22	Bihnadi	105	201	240	D—5
23	Bommenahalli	23	30	55	C—7
24	Byaduvalli coffee Estate	66	..	..	E—6
25	Byduvalli	65	261	436	E—6
26	Byrapura	59	103	181	F—5
27	Byrapura coffee Estate	1	26	60	D—6
28	Chakodige	45	72	90	E—7
29	Chandrapura	77	304	696	D—7
30	Chattnahalli	29	169	172	D—8
31	Chimmatagere	47	114	101	E—8
32	Chinnaga	73	246	418	D—7
33	Daroshana	81	..	81	B—5
34	Devavrinda	55	323	568	E—6
35	Duradahalli	40	549	753	D—6
36	Duragadahalli	110	560	520	C—4
37	Edur	138	174	246	B—3
38	Gabahalli	26	30	42	C—8
39	G. Agrahar	76	586	999	D—7
40	Ghattadahalli	14	147	328	C—7
41	G. Hosahalli	43	459	913	D—8
42	Govibid	42	634	1,210	D—7
43	Gowdahalli	63	226	357	E—6
44	Gowthavalli	27	176	330	C—8
45	Guddada Coffee Estate	8	..	..	C—6
46	Guthi	100	469	559	E—5
47	Hadivoni	127	295	361	B—4
48	Halase	35	141	389	D—7
49	Halagadugda Estate	109	..	8	C—4
50	Halekere coffee Estate	67	4	32	E—6
51	Halekote	41	473	731	D—6
52	Hale Mudigere	1	463	620	D—6
53	Halike	89	493	725	D—6
54	Halikere	64	260	380	E—6
55	Hammanahalli	5	183	213	C—6
56	Hanthur	70	324	426	D—6
57	Hanumanahally	44	61	93	D—7
58	Haramakki	54	131	226	E—7
59	Heggarahalli	46	174	255	E—7
60	Heggadalu	80	503	1,187	C—5
61	Hemmadi	62	13	20	E—6
62	Hemmakki	136	460	851	B—4
63	Hesagodu	98	177	240	D—6
64	Hesagulla	10	261	434	C—6
65	Hiresigara	48	173	264	E—8
66	Hosahalli	83	872	1,282	C—5
67	Hosakere	58	140	287	E—6
68	Hoisalalu	75	167	337	D—7
69	Horanadu	131	822	1,202	B—2
70	Hyragudda	96	154	153	D—6
71	Idakani	139	607	1,194	B—4
72	Indravalli	19	71	102	C—7
73	Javali	113	744	1,043	
74	Jogannakere	37	795	1,141	D—6
75	Kalakodu	130	168	284	B—2
76	Kallibylu	16	24	91	C—7
77	Kalmane	126	134	269	B—4
78	Kammargodu	78	1,029	1,181	D—7
79	Kanachur	68	421	513	E—6
80	Kanachur Estate	69	46	136	E—6
81	Kandidol	38	291	379	D—6
82	Kanduru	82	470	1,299	C—6
83	Kangere	84	224	323	C—6
84	Kannapura	31	331	441	C—7
85	Kannehalli	53	219	283	C—7
86	Karada godu	15	4	6	C—7
87	Karubylu	30	122	210	C—7
88	Kelagur	117	134	465	C—4
89	Kelagur Estate	116	375	450	C—4
90	Kellur	33	7	45	C—7
91	Kenjige	7	97	155	C—6
92	Kenjige Estate	6	65	30	C—6
93	Kesavalalu Estate	39	45	56	D—6
94	Kirugunda	51	236	365	E—7
95	K. Kelagur	137	515	793	B—3
96	K. Madkal	18	68	77	C—7
97	Koduvalli	13	100	180	C—7
98	Kogila	101	125	143	D—5
99	Kolagodu	21	30	125	C—8
100	Keluru	90	357	525	D—6
101	Koradathaglur	124	92	150	B—5
102	Koove	125	953	1,928	B—4

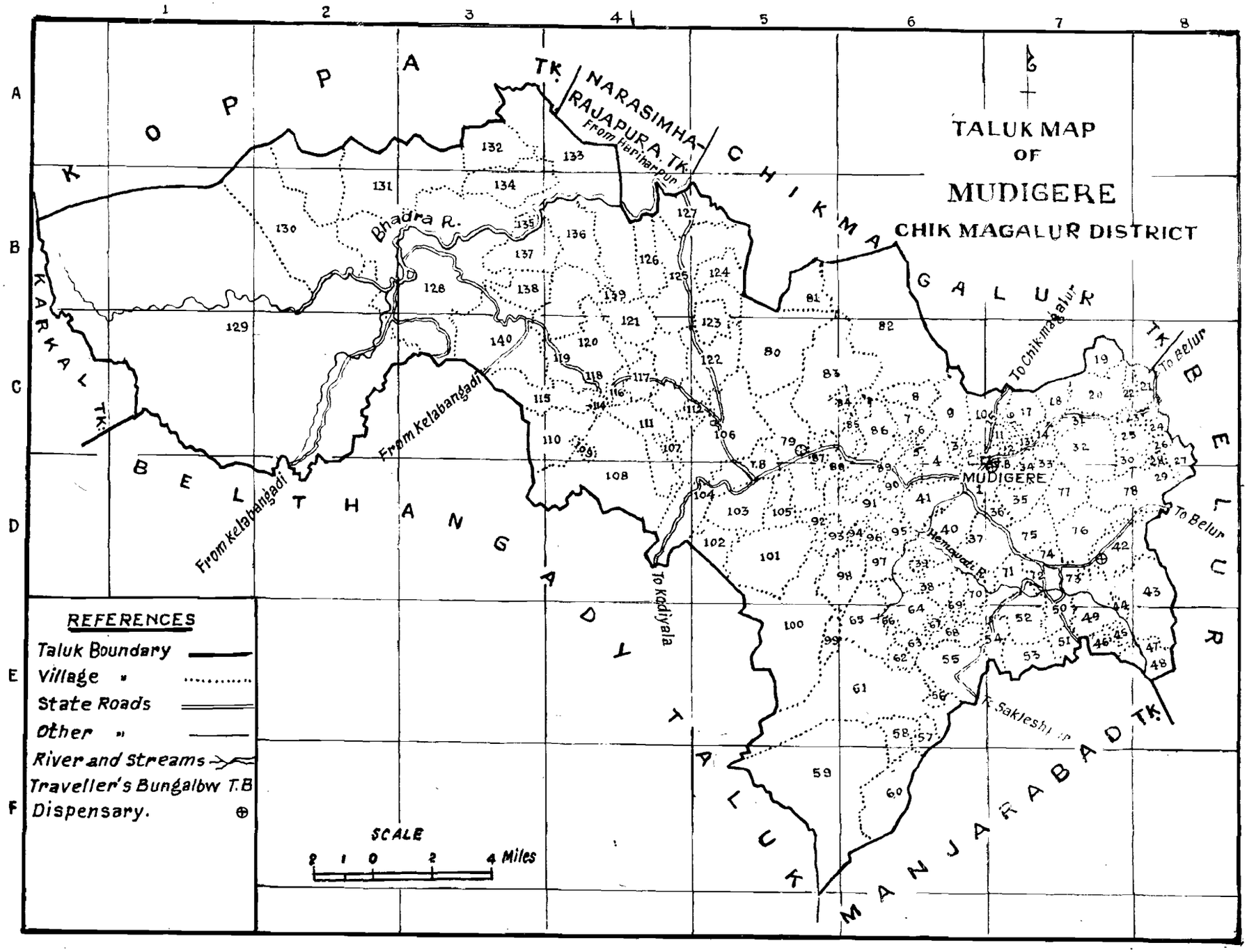
TALUK MAP
OF
MUDIGERE
CHIK MAGALUR DISTRICT
KOPPA
TK.
NARASIMHA-
RAJAPURA TK.
From Narasimharajapur
CHIKMAGALUR
KARKAL TK.
BELTHANGADI TALUK
MANJARABAD TK.
BELUR TK.
Bhadra R.
From Kelabangadi
From Kelabangadi
To Kodiyala
To Chikmagalur
To Belur
To Belur
MUDIGERE
Hemavathi R.
T.B
REFERENCES
Taluk Boundary
Village "
State Roads
Other "
River and Streams
Traveller's Bungalow T.B
Dispensary.
SCALE
0 1 2 4 Miles

ALPHABETICAL LIST OF VILLAGES

MUDIGERE TALUK--*concld.*

Sl. No.	Name of Village	1961 Census location Code	Population 1951 Census	Population 1961 Census	Square in the Taluk map in which the village appears
1	2	3	4	5	6
103	Kotrakere	92	130	174	D—5
104	Kudahalli	87	384	570	C—5
105	Kunnahalli	34	96	158	D—7
106	Lokavalli	2	173	358	C—6
107	Lokavalli Estate	3	55	79	C—6
108	Madagundi	108	187	310	D—4
109	Malahalli	22	37	88	C—7
110	Maliganadu	121	287	411	C—4
111	Marasanige	140	1,504	2,290	C—3
112	Markal	123	308	429	C—5
113	Mavinakere	128	4,398	6,218	B—3
114	Megur	111	756	1,063	C—4
115	Mokanahalli	32	653	837	C—7
116	Mokanggade	57	182	292	E—6
117	Mudasasi	25	166	191	C—7
118	Mularahalli	99	28	62	E—5
119	Muthigepura	36	82	137	D—7
120	Nadipura	20	320	417	C—7
121	Nidagodu	74	100	139	D—7
122	Niduvale	122	979	1,592	C—5
123	N. Madakal	17	195	451	C—7
124	Owsana	94	139	125	D—6
125	Phalguni	86	481	751	C—6
126	Pura	28	44	114	C—8
127	Puttaduru	97	218	226	D—6
128	Sangamapura	24	58	88	C—8
129	Samase	129	1,466	2,302	C—1
130	Sunkosale	114	100	174	C—4
131	Thalagodu	134	527	837	B—3
132	Thanudi	133	1,003	1,444	A—4
133	Tharuve	103	249	308	D—5
134	Thattakola	9	16	29	C—6
135	Thotadooru	132	899	1,142	A—3
136	Tripura	93	247	315	D—5
137	Udose	49	603	742	E—7
138	Uggihalli	52	319	430	E—7
139	Uruboge	61	481	599	E—6
140	U. Hosahalli	56	81	106	E—6

LIST OF INDUSTRIAL ESTABLISHMENTS

MUDIGERE TALUK

Total : 200(7), 205(1), 214(8), 217(2), 218(4), 273(1), 280(1), 282(1), 288(17), 289(3), 367(1), 368(8), 369(15), 388(1), 392(2) 293(4), 399(5).

Rural : 200(5), 214(6), 217(2), 218(3), 273(1), 280(1), 289(3), 369(11), 399(5).

Urban : 200(2), 205(1), 214(2), 218(1), 282(1), 288(17), 367(1), 369(4), 388(1), 392(4), 393(4).

VILLAGEWISE INDUSTRIAL ESTABLISHMENTS

Mudigere 214(1), Bidarahalli 200(1), 214(1), Hesaga 369(1), Gonabellia 200(1), 214(2), 369(2), Bettadamane 369(1), Kirugunda 369(1), Uggihalli 369(1), Benkal 200(1), 214(1), 273(1), 369(3), Baggosagodu 369(1), Balur 218(2), 399(1), Megur 217(2), 289(1), 369(1), Balur Estate 399(1), Jauali 289(1), Kelagur 214(1), Nidivale 218(1), 399(1), Markal 399(1),Koore 399(1),Mavinakere 200(2), Marasanige 260(1).

VILLAGE

MUDIGERE

Sl. No.	Village	Amenities	Area in Acres	Occupied Houses	Households	Total Population			Scheduled Castes		Scheduled Tribes		Literate and educated	
						P	M	F	M	F	M	F	M	F
1	2		3	4	5	6	7	8	9	10	11	12	13	14
1.	Halemudjgere	Pw E(d)	1,614	119	120	620	313	307	82	33		2	168	108
2	Lokavalli	Pw E(d)	291	68	68	358	187	171	66	43	..	1	60	26
3	Lokavalli Estate	Pw	305	18	18	79	37	42	..	..	7	7	6	4
4	Bidarahalli	P Pw E(d)	1,175	109	109	617	319	298	29	26	..	2	143	109
5	Hanumanahalli	M Pw E(d)	395	40	44	213	97	116	19	29	..	5	32	25
6	Kenjige Estate		117	8	8	30	21	9	4	4	..	..	11	2
7	Kenjige	P Pw E(d)	786	42	42	155	83	72	16	34	..	2	24	22
8	Guddada Coffee Estate	Pw	884						Un-inhabited					
9	Thattakola	Pw	1,456	65	5	29	17	12	..	1	..	3	8	2
10	Hesagulla	P Pw E(d)	1,191	92	92	434	224	210	100	83	..	4	84	30
11	Bilogula	P Pw	296	48	48	320	105	98	31	19	..	10	39	21
12	Beejavalli	Pw	150	5	5	33	16	17	..	..	..	..	8	4
13	Kaduvallli	Pw E(d)	236	45	45	180	99	81	..	..	..	..	29	11
14	Ghattadahalli	P Pw E(d)	416	91	91	328	171	157	105	59	..	6	44	21
15	Karada Godu	Pw	79	1	1	6	3	3	..	..	..	..	3	2
16	Kallibylu	P Pw E(d)	316	22	22	91	41	50	..	1	..	9	11	5
17	N. Madakal	Pw	690	96	96	451	244	207	81	43	..	8	48	15
18	K. Madkal	Pw	889	21	21	77	38	39	30	29	..	4	7	3
19	Indravalli	Tk	778	16	16	102	52	50	3	1	..	3	10	1
20	Nadipura	PD Pw E(d)	1,625	96	96	417	218	199	59	36	..	2	71	34
21	Kolagodu	Pw	470	25	25	125	67	58	26	12	2	1	17	4
22	Malahalli	Pw	373	16	15	88	42	46	30	13	..	..	12	2
23	Bommenahalli	Riv	294	12	12	55	32	23	24	9	..	4	5	1
24	Sangamapura	P Pw	235	15	15	88	48	40	9	7	..	3	24	7
25	Mundasasi	P Pw	747	45	45	191	100	91	38	32	..	2	24	11
26	Gabahalli	Pw	287	7	7	42	20	22	9	10	..	1	5	2
27	Gowthavalli	P Pw	775	61	61	330	172	158	45	32	..	..	65	25
28	Pura	Tk	159	19	19	114	71	43	2	11	..	4	28	3
29	Chattnahalli	Pw	461	37	37	172	83	89	38	43	..	3	15	4
30	Karubylu	Pw	676	43	43	210	120	90	50	30	..	..	30	3
31	Kannapura	Pw	894	85	85	441	231	210	125	94	..	11	61	19
32	Mokanahalli	MPw E(d)	1,965	173	173	837	439	398	179	92	..	..	171	74
33	Kellur	Pw	641	10	10	45	26	19	11	13	1	2	2	..
34	Kunnahalli	Pw	612	35	35	158	80	78	14	9	..	7	21	10
35	Halase	P Pw	1,043	97	97	389	212	177	29	37	35	15	41	23
36	Muthigepura	Pw	512	32	32	137	77	60	28	43	..	9	17	2
37	Jogannakere	M Pw	1,198	227	227	1,141	572	569	193	153	2	19	221	81
38	Kadadal	P Pw	1,183	80	80	399	202	177	51	48	3	8	78	32
39	Kesavalalau Estate	Pw	179	122	12	56	32	24	3	4	12	8	13	3
40	Duradahalli	M Pw Po	1,935	148	148	753	393	360	78	29	48	16	144	61
41	Halekote	P Pw	1,548	139	139	731	369	362	67	39	..	1	112	46
42	Govibid	P DRhc Pw Po	2,045	240	240	1,210	645	565	69	54	31	6	238	106
43	G. Hosahalli	P Pw	3,132	208	208	913	475	438	65	75	25	11	112	41
44	Hanumanahalli	Kw	239	19	19	93	43	50	24	24	..	..	6	1
45	Chakodige	Pw	364	17	17	90	39	51	..	..	..	..	20	7

DIRECTORY

TALUK

Total workers (I-IX)		Workers																		Non-workers		Sl. No.
		I		II		III		IV		V		VI		VII		VIII		IX		X		
M	F	M	F	M	F	M	F	M	F	M	F	M	F	M	F	M	F	M	F	M	F	
15	16	17	18	19	20	21	22	23	24	25	26	27	28	29	30	31	32	33	34	35	36	1
161	76	65	15	8	..	17	7	4	7	21	..	..	..	15	..	5	..	26	47	152	231	1
105	58	23	13	3	..	38	26	..	..	13	..	1	..	5	..	1	..	21	19	82	113	2
23	19	..	..	..	..	23	19	..	..	..	..	..	..	..	..	..	..	..	..	14	23	3
159	54	66	27	23	6	26	16	..	1	2	..	5	..	19	..	..	..	13	4	160	244	4
44	34	27	20	4	2	12	12	..	..	..	..	..	..	..	..	..	..	1	..	53	82	5
16	5	1	..	..	..	13	5	..	..	..	..	..	..	..	..	..	..	2	..	5	4	6
52	35	19	16	..	..	23	13	..	..	..	..	..	..	..	..	..	..	10	6	31	37	7
									Un-inhabited													8
11	5	4	1	3	1	2	2	..	..	..	..	1	..	..	..	..	..	1	1	6	7	9
143	95	64	51	2	..	28	16	4	4	2	1	14	..	8	2	..	..	21	21	81	115	10
68	39	26	15	9	6	11	11	..	1	..	..	7	3	3	1	..	..	12	2	37	59	11
10	7	8	7	..	..	..	..	..	..	..	..	..	1	..	..	..	..	1	..	6	10	12
54	36	17	7	..	..	36	29	..	..	..	..	..	..	..	..	..	..	1	..	45	45	13
111	80	11	15	1	2	95	63	..	..	..	..	2	..	..	..	..	..	2	..	00	77	14
3	1	3	1	..	..	..	..	..	..	..	..	..	..	..	..	..	..	..	..	..	2	15
26	25	14	14	..	..	12	11	..	..	..	..	..	..	..	..	..	..	..	..	15	25	16
141	109	15	15	..	..	118	93	..	..	..	..	2	..	..	..	..	..	5	1	103	98	17
25	24	12	12	..	..	13	12	..	..	..	..	..	..	..	..	..	..	..	..	13	15	18
30	17	20	17	2	..	1	..	1	..	..	..	1	..	3	..	..	..	2	..	22	33	19
153	73	39	20	10	3	47	32	..	..	12	..	14	..	8	..	1	..	22	18	65	126	20
40	25	10	10	1	..	23	15	..	..	5	..	..	..	1	..	..	..	..	..	27	33	21
27	11	17	4	2	..	..	..	..	..	..	..	..	..	..	..	..	..	8	7	15	35	22
22	7	19	2	..	1	1	..	..	..	..	..	..	..	..	..	..	..	2	4	10	16	23
31	15	27	11	2	4	2	..	..	..	..	..	..	..	..	..	..	..	..	..	17	25	24
63	40	13	4	6	1	28	31	..	..	2	..	..	..	1	..	1	..	12	4	37	51	25
14	11	7	5	2	..	5	6	..	..	..	..	..	..	..	..	..	..	..	..	6	11	26
102	71	49	52	8	7	20	10	..	..	3	..	11	..	..	..	..	..	11	2	70	87	27
48	17	17	14	4	3	1	..	2	..	2	..	21	..	1	..	..	..	..	..	23	26	28
48	40	7	5	..	1	35	31	..	..	..	..	5	..	..	..	..	..	1	3	35	49	29
72	36	22	11	7	7	29	17	..	1	4	..	8	..	2	..	..	..	..	..	48	54	30
838	74	60	28	19	9	48	36	..	..	..	..	..	..	5	..	1	..	5	1	93	136	31
286	158	116	92	2	1	99	49	15	8	2	..	5	..	7	..	3	..	37	8	153	240	32
14	6	2	3	2	..	3	3	..	..	2	..	5	..		..	..	..	..	..	12	13	33
54	29	38	23	..	..	16	5	..	..	..	..	..	1	..	..	..	..	..	..	26	49	34
121	59	34	16	3	..	78	43	..	..	2	..	..	..	1	..	2	..	1	..	91	118	35
47	31	34	7	..	8	10	16	..	..	..	..	..	..	1	..	1	..	1	..	30	29	36
350	148	197	52	109	83	15	11	4	1	..	..	..	..	1	..	..	..	24	1	222	421	37
135	74	71	49	43	23	7	2	9	..	1	..	..	..	2	..	..	..	2	..	67	103	38
19	13	2	..	1	..	16	12	..	..	..	..	..	..	..	..	..	..	..	1	13	11	39
227	147	117	109	54	18	11	7	..	..	4	..	3	..	11	..	2	..	25	13	166	213	40
218	169	76	78	36	36	72	49	1	..	2	..	11	..	3	..	1	..	16	6	151	193	41
368	104	141	15	19	5	12	7	..	..	65	22	38	10	19	1	1	..	73	44	277	461	40
311	178	85	24	4	..	190	144	4	..	..	..	11	..	5	..	..	..	12	10	164	260	43
22	19	2	2	..	..	20	17	..	..	..	..	..	..	..	..	..	..	..	..	21	31	44
24	13	22	9	1	4	..	..	..	..	..	..	..	..	..	1	..	..	..	..	15	38	45

VILLAGE
MUDIGERE

Sl. No.	Village	Amenities	Area in Acres	Occupied Houses	Households	Total Population			Scheduled Castes		Scheduled Tribes		Literate and educated	
						P	M	F	M	F	M	F	M	F
1	2		3	4	5	6	7	8	9	10	11	12	13	14
46	Heggaravhalli	P Pw	470	49	49	255	131	124	13	25	28	23	45	13
47	Chimmatagere	Kw	114	23	23	101	53	48	12	27	9	18	8	4
48	Hiresigara	P Pw	801	55	55	264	130	134	51	15	26	6	40	14
49	Udose	P Pw	1,138	133	133	742	373	369	68	49	49	54	142	28
50	Bettadamane*	P Pw Po	824	154	154	716	388	328	101	53	21	21	108	41
51	Kirugunda	P Pw	543	75	75	365	195	170	94	76	..	3	51	17
52	Uggihalli	Pw	1,378	97	97	430	235	195	90	66	..	2	64	18
53	Kannehalli	P Pw	1,146	71	71	283	159	124	26	16	14	3	68	19
54	Haramakki	P Pw	803	43	43	226	128	98	3	18	6	12	53	23
55	Devavrinda*	P Pw Po	2,388	132	132	568	336	232	60	31	..	3	138	61
56	U. Hosahalli	P Kw	399	18	18	106	65	41	12	24	..	2	25	10
57	Mekanggadde	M Pw	547	61	61	292	159	133	30	32	..	..	49	20
58	Hosakere		531	54	54	287	156	131	35	53	1	4	39	16
59	Byrapura	P	9,984	33	33	181	86	95	28	47	7	2	22	11
60	Byrapura Coffee Estate		2,309	1	1	1	1	..	..	..	..	..	1	..
61	Uruboge	Pw	7,720	123	123	599	332	267	19	40	8	6	175	64
62	Hemmadi		450	3	3	20	14	6	..	..	..	..	..	..
63	Gowdahalli*	M Pw Po	474	74	74	357	188	169	11	51	1	5	76	15
64	Halekere	P Pw	1,172	72	72	380	207	173	31	21	7	..	76	24
65	Byduvalli	Pw	2,09)	97	97	436	247	189	39	31	4	5	68	11
66	Byaduvalli Coffee Estate		206					Un-inhabited						
67	Halekere Coffee Estate	P Riv	171	5	5	32	30	2	..	..	..	..	11	..
68	Kanachur	M Pw	1,153	103	103	513	289	224	39	47	20	9	130	54
69	Kanachur Estate		110	38	38	136	73	63	1	11	18	31	12	2
70	Hanthur	P Pw Po	755	85	85	426	233	193	33	35	3	5	66	26
71	Angadi	P Kw	1,472	143	143	701	347	354	101	127	..	..	74	28
72	Anajur	P Kw	487	36	36	193	101	92	40	31	..	6	32	9
73	Chinnaga	M Kw	749	94	94	418	209	209	60	86	..	7	62	21
74	Nidagodu	P Pw	458	27	27	131	74	65	2	11	7	13	15	9
75	Hoisalalu	Kw	1,608	83	83	337	185	152	60	45	16	4	27	10
76	G. Agrahar	P Kw	3'610	183	183	999	528	471	93	62	8	3	130	87
77	Chandrapura	P Pw	1,422	192	192	696	384	312	50	73	63	13	107	18
78	Kammaragodu	P Mp Pw	2,163	289	289	1,181	608	573	250	361	79	80	115	27
79	Banakal*	M DRhc Pw Po E(i)	3,343	438	438	2,005	1,090	915	280	181	1	18	405	162
80	Heggodilu	P Kw	5,275	316	316	1,187	607	580	116	130	1	10	148	46
81	Daroshana	Kw	752	14	14	81	43	38	8	16	..	..	17	5
82	Kanduru	P Kw E(a)	9,646	286	286	1,299	696	603	56	44	72	75	200	43
83	Hosahalli	M Pw E(a)	4,848	254	254	1,282	674	608	148	132	49	48	245	134
84	Kanagere	Kw E(a)	266	73	73	313	190	133	39	71	26	28	58	10
85	Baggosagodu	P Pw E	633	97	97	378	218	160	77	79	..	..	103	35
86	Phalguni*	P Pw Po E(a)(d)	1,916	163	163	751	393	358	61	99	18	32	138	75
87	Kudhavalli	P Riv RE	343	102	102	570	305	265	32	32	..	..	134	101
88	Bankenahalli	P Pw E	954	82	82	424	210	214	60	43	..	..	86	35
89	Halike	P Pw E(d)	835	132	132	725	386	339	113	83	..	8	127	67
90	Koluru	P PwE(d)	1,007	100	100	525	282	243	116	99	..	4	108	47

DIRECTORY

TALUK-*contd.*

Total workers (I-IX)		Workers																Non-workers		Sl.
		I		II		III		IV		V		VI		VII		VIII		IX		X		
M	F	M	F	M	F	M	F	M	F	M	F	M	F	M	F	M	F	M	F	M	F	No.
15	16	17	18	19	20	21	22	23	24	25	26	27	28	29	30	31	32	33	34	35	36	1
76	64	32	26	..	..	31	27	..	..	..	..	..	..	2	..	..	..	11	11	55	60	46
33	25	5	2	..	..	20	14	..	..	..	..	..	..	..	..	..	..	8	9	20	23	47
79	64	47	29	8	2	15	16	..	4	..	..	..	..	1	..	..	..	13	12	51	70	48
223	129	108	30	14	21	89	78	..	..	3	..	..	..	1	..	..	..	8	..	150	240	49
246	138	59	22	17	28	112	85	2	..	12	..	23	..	8	..	3	..	10	3	142	190	50
119	79	10	13	2	3	79	63	16	..	..	..	..	..	6	..	..	..	6	..	76	91	51
163	114	95	14	6	66	43	34	1	..	..	..	5	..	11	..	..	..	2	..	72	81	52
113	42	28	1	1	..	65	38	3	1	..	..	..	..	..	1	..	..	15	2	46	82	53
74	16	20	..	2	..	35	14	..	..	..	..	..	..	1	..	..	..	16	2	54	82	54
241	40	64	6	22	..	75	21	4	1	12	..	23	..	5	..	4	..	32	12	95	192	55
39	18	22	15	5	..	11	3	..	..	..	..	..	..	..	..	..	..	1	..	26	28	56
91	57	30	15	10	8	42	34	..	..	1	..	..	..	..	..	..	..	8	..	68	76	57
103	63	43	28	3	2	34	22	..	..	2	1	11	..	4	..	..	..	6	..	53	68	58
48	42	38	38	2	..	6	3	..	..	..	..	..	..	..	..	..	..	2	1	38	53	59
1	..	..	..	..	..	1	..	..	..	..	..	..	..	..	..	..	..	..	..	..	..	60
209	73	126	66	27	..	26	4	4	..	1	..	6	..	5	..	..	..	14	3	123	194	61
9	4	6	2	3	2	..	..	..	..	..	..	..	..	..	..	..	..	..	..	5	2	62
112	51	77	41	16	9	1	..	..	..	2	..	1	..	5	..	1	..	9	1	76	118	63
118	27	68	7	11	4	28	16	..	..	3	..	6	..	..	..	..	..	2	..	89	146	64
184	99	91	67	38	20	29	11	2	..	..	..	21	..	2	..	..	..	1	1	63	90	65
										Un-inhabited												66
30	..	3	..	..	..	26	..	..	..	..	..	..	..	1	..	..	..	..	..	..	2	67
971	51	122	40	7	6	22	13	..	..	..	..	3	..	1	..	..	..	11	5	110	173	68
51	37	1	1	..	..	49	34	..	..	..	..	..	..	..	..	..	..	1	2	22	26	69
48	75	76	49	30	22	22	4	1	..	..	..	2	..	4	..	..	..	13	..	85	118	70
217	61	89	1	28	..	80	58	..	..	7	..	6	..	1	..	2	..	4	2	130	293	71
47	48	24	26	20	21	..	..	..	..	..	..	..	..	1	1	..	..	2	..	54	44	72
123	98	67	62	13	13	11	11	..	..	1	..	4	..	8	..	1	..	19	12	86	111	73
37	27	20	19	13	7	4	1	..	..	..	..	..	..	..	..	..	..	..	..	37	38	74
115	43	36	21	27	7	38	15	..	..	6	..	2	..	..	..	..	..	6	..	70	109	75
307	206	177	129	32	14	54	46	2	..	10	3	7	4	4	1	1	..	20	9	221	265	76
270	198	5	1	..	..	232	170	3	1	1	..	2	..	..	..	..	..	27	26	114	114	77
366	310	57	36	25	6	270	252	1	..	6	..	..	..	1	..	..	..	12	16	242	263	78
684	362	197	57	23	92	242	186	3	..	10	..	12	..	72	..	14	..	111	27	406	553	79
389	307	59	39	6	3	290	255	13	2	6	..	8	..	..	..	1	..	6	8	218	273	80
19	8	14	2	3	3	..	..	..	..	..	..	..	..	..	..	..	..	2	3	24	30	81
446	290	103	53	39	27	202	179	13	..	41	..	17	10	4	5	..	..	27	16	250	313	82
980	196	166	61	25	29	127	97	5	..	2	..	24	..	3	..	7	..	21	9	294	412	83
112	64	20	9	16	8	56	45	1	..	2	..	5	..	6	..	..	..	6	2	78	69	84
146	69	48	17	7	19	29	14	2	..	3	1	18	1	8	..	1	..	30	17	72	91	85
248	170	83	53	58	46	89	68	..	1	..	..	2	..	3	1	3	..	10	1	145	188	86
147	29	36	4	20	12	5	1	17	..	6	..	4	..	36	..	6	..	22	7	158	236	87
126	75	36	31	19	18	34	20	..	..	5	..	14	..	4	..	3	..	11	6	84	139	88
242	110	96	40	42	32	40	31	8	..	3	..	32	5	10	1	1	..	10	1	144	229	89
150	98	93	60	29	23	9	3	..	..	..	..	1	..	..	..	..	..	18	12	132	145	90

VILLAGE

MUDIGERE

Sl. No.	Village	Amenities	Area in Acres	Occupied Houses	Households	Total Population			Scheduled Castes		Scheduled Tribes		Literate and educated	
						P	M	F	M	F	M	F	M	F
1	2		3	4	5	6	7	8	9	10	11	12	13	14
91	Bettgere	M Pw Po	5,011	114	114	591	333	258	66	61	..	3	153	73
92	Kotrakere	P Kw	531	33	33	174	84	90	39	64	1	4	25	13
93	Tripura	M Pw	579	66	66	315	171	144	77	81	..	3	51	16
94	Owasana	P Pw	377	24	24	125	69	56	13	35	1	8	28	16
95	Bakki	Pw	707	79	79	358	202	156	81	43	..	8	36	7
96	Hyaragudda	P Kw	307	35	35	153	86	70	10	25	..	11	24	9
97	Puttaduru	PPw	613	43	43	226	114	112	32	26	..	10	59	34
98	Hesagodu	P Kw	1,736	43	43	240	173	117	22	29	1	13	49	34
99	Malarahalli	Kw	438	9	9	62	28	34	..	..	7	23	11	7
100	Guthi*	M SPo	6,662	112	112	559	304	255	46	44	30	34	98	36
101	Kogila	P Kw	3,530	23	23	143	80	63	15	16	..	9	20	9
102	Baremale Estate	Riv	264	19	19	70	56	14	..	..	18	13	17	..
103	Tharuve	Riv	2,161	59	59	308	179	129	43	31	5	15	65	26
104	Attigere	Pw	3,272	79	79	429	259	170	52	38	25	22	82	15
105	Binnadi	P Riv	957	43	43	240	131	109	63	56	1	7	37	22
106	Balur	P Kw	4,690	343	343	1,686	888	798	148	148	42	30	139	61
107	Alekha (Coffee Estate)	Riv	283	28	28	117	60	57	22	32	4	5	9	1
108	Madugundi	Riv	6,099	66	66	310	166	144	43	42	15	18	41	17
109	Halagadugda Estate	Riv	245	2	2	8	4	4	..	..	1	..	2	1
110	Durugadahalli	P Riv	2,309	105	105	520	302	218	69	45	7	14	100	37
111	Megur	P Riv E (i)(d)	2,623	260	260	1,063	546	517	158	122	14	29	125	39
112	Balur Coffee Estate	Riv E(d)	330	108	108	425	223	202	123	120	1	4	50	10
113	Javali	P D Rhc Tk Po	933	209	209	1,043	582	461	139	105	..	..	175	47
114	Sunkosale	P Riv Po	149	38	32	174	109	65	31	34	..	..	45	10
115	Balige	P Riv	1,119	89	89	406	225	181	53	54	1	4	69	23
116	Kelagur Estate	Riv E(d)	480	110	110	450	268	182	3	66	..	2	71	11
117	Kelagur	Riv E(d)	933	109	109	465	258	207	27	10	2	3	46	11
118	Aramane Thalagur	P Riv E(a)(d)	1,782	183	183	810	453	357	146	90	22	8	69	19
119	Abragundige	Riv	924	39	39	168	89	79	..	924	..	..	17	4
120	Bilagoli	Riv E(d)	1,660	127	127	575	331	244	27	33	..	3	57	14
121	Maliganadu		1,504	84	84	411	222	189	92	47	..	8	49	13
122	Niduvale.	P D Rhc Kw E(d)	2,314	366	367	1,592	880	712	302	274	19	14	198	55
123	Markal	KRiv	916	100	100	429	223	206	45	63	..	..	35	11
124	Koradathalagur	Riv	1,043	26	26	150	86	64	10	9	..	8	12	4
125	Koove*	P Riv	5,598	445	445	1,928	113	815	165	158	41	34	270	55
126	Kalmane	P Riv	1,435	51	51	269	144	125	42	25	..	..	34	22
127	Hadivoni	Riv	2,208	93	92	361	205	156	14	37	5	13	43	8
128	Mavinkere	Tk E	15,745	1,135	1,135	6,219	3,523	2,696	185	173	189	76	430	664
129	Samaose	P Mp Pw	49,168	381	381	2,302	1,345	957	118	116	165	73	366	70
130	Kalakodu	P Riv	7,279	48	48	284	162	122	22	44	28	13	47	16
131	Horanadu	P Riv	5,862	242	245	1,202	686	516	15	90	100	48	171	46
132	Thotadoor	PS	2,290	262	262	1,142	624	518	43	82	3	14	134	51
133	Thanudi	P S(e)	5,970	339	339	1,444	769	765	181	143	15	18	217	110
134	Thalagodu	P S	1,,768	173	173	837	449	388	68	65	32	42	204	120
135	Ambina Kodige		248	20	20	152	106	46	3	25	..	..	37	14
136	Hemmakki	PS	2,945	115	115	851	481	370	63	71	5	20	187	106
137	K. Kelagur	P Riv	2.197	153	153	793	497	296	25	18	30	16	197	37
138	Edur	P Tk	1,125	44	44	246	145	101	6	25	4	19	39	11
139	Idakani	M D Rhc S Po E	5,345	179	180	1,194	698	496	37	30	..	8	202	77
140	Marasanige	P Riv Po E	4,793	477	477	2,290	1,263	1,027	17	23	46	39	367	126

DIRECTORY

TALUK—*concld.*

Total workers (I-IX)		Workers																		Non-workers		Sl. No.
		I		II		III		IV		V		VI		VII		VIII		IX		X		
M	F	M	F	M	F	M	F	M	F	M	F	M	F	M	F	M	F	M	F	M	F	
15	16	17	18	19	20	21	22	23	24	25	26	27	28	29	30	31	32	33	34	35	36	1
196	57	105	30	3	..	24	9	..	2	11	..	19	1	..	..	1	..	33	15	139	201	91
53	31	15	5	..	..	26	20	..	..	..	..	..	..	..	..	2	..	10	6	31	51	92
112	56	48	28	24	13	22	14	1	..	7	..	1	..	6	..	..	..	3	1	59	88	93
38	17	12	6	3	..	20	11	..	..	..	..	..	..	..	..	..	..	3	..	31	39	94
129	83	64	52	8	..	25	18	..	..	3	..	6	..	2	..	..	..	21	13	73	73	95
63	39	25	19	3	..	28	19	..	..	4	1	..	..	..	..	..	..	3	..	20	31	96
76	59	5	13	6	1	60	44	2	..	..	1	1	..	1	..	..	..	1	..	38	53	97
68	57	21	30	5	5	41	22	..	..	..	..	..	..	..	..	..	..	1	..	55	60	98
16	20	12	15	3	3	..	1	..	1	..	..	..	..	..	..	..	..	1	..	12	10	99
202	129	103	92	8	2	64	28	5	..	1	..	5	..	..	..	..	..	16	7	102	126	100
47	38	34	31	..	..	12	5	..	..	..	..	..	..	..	..	..	..	1	2	33	25	101
55	13	1	..	..	..	54	13	..	..	..	..	..	..	..	..	..	..	..	..	1	1	102
95	57	47	47	6	..	10	4	2	..	3	..	..	..	4	..	2	..	21	6	84	72	103
187	76	52	36	..	..	39	25	2	..	..	..	79	11	..	..	1	..	14	4	72	94	104
93	70	63	61	6	..	15	4	..	..	..	..	..	..	..	..	..	..	9	5	38	39	105
563	334	349	45	11	3	274	242	2	..	18	4	47	3	14	..	..	...	48	37	325	464	106
43	27	1	..	..	..	35	27	..	..	..	..	5	..	..	..	..	..	2	..	17	30	107
114	87	46	39	3	..	53	39	3	..	1	..	6	..	..	..	..	..	2	9	52	57	108
3	3	2	2	..	..	1	..	..	..	..	..	..	..	..	..	..	..	..	1	1	1	109
205	132	110	94	..	..	70	35	3	..	1	..	3	..	6	..	..	..	12	3	97	86	110
371	264	52	45	2	1	208	164	..	..	93	52	4	..	..	..	..	..	12	2	175	253	111
132	109	..	..	..	..	125	107	..	..	..	..	4	..	..	..	..	..	3	2	91	93	112
363	146	146	64	6	2	104	76	8	..	5	1	44	..	14	..	4	..	32	3	219	315	113
73	27	12	8	2	..	29	16	4	..	3	..	1	..	13	..	2	..	7	3	36	38	114
157	86	73	47	..	..	77	38	..	..	..	..	..	..	..	..	..	..	7	1	68	95	115
184	91	..	..	..	..	116	91	15	..	16	..	10	..	16	..	1	..	10	..	84	91	116
181	114	29	22	1	3	123	89	3	..	4	..	17	..	..	..	..	..	4	..	77	93	117
288	183	53	29	16	9	177	141	2	..	6	..	24	1	2	..	..	..	8	3	164	174	118
53	43	..	..	..	..	51	42	..	..	..	..	..	..	..	..	..	..	2	1	36	36	119
226	128	11	2	72	45	89	77	2	..	4	..	33	..	..	..	..	..	15	4	105	116	120
148	54	75	4	..	1	56	40	..	..	..	..	..	..	..	..	..	..	17	9	74	135	121
533	338	81	68	22	6	320	248	12	12	21	..	18	..	22	..	2	..	35	4	347	374	122
142	120	21	23	7	4	110	92	1	..	..	..	..	..	..	..	..	..	3	1	81	86	123
60	19	32	11	10	8	17	..	..	..	1	..	..	..	..	..	..	..	..	..	26	45	124
751	423	150	111	40	13	408	277	1	..	33	..	40	..	26	..	3	..	60	20	362	392	125
87	46	26	14	10	6	28	22	3	..	..	..	1	..	2	..	..	..	17	4	57	97	126
132	81	26	16	17	7	82	58	4	12	..	..	..	..	..	..	..	..	3	..	73	75	127
2,222	694	739	203	176	24	455	328	89	2	13	6	105	..	121	..	15	..	509	131	1,301	1,002	128
915	350	371	151	55	20	257	172	12	..	26	..	131	..	11	..	1	..	51	7	430	607	129
101	52	82	49	2	1	2	..	4	..	2	..	..	..	..	..	..	..	9	2	61	70	130
464	225	179	88	11	6	171	105	5	2	5	2	22	..	2	..	..	..	69	22	222	291	131
417	207	48	1	42	7	252	188	..	..	11	..	16	..	2	..	..	..	46	11	207	311	132
521	248	86	64	33	30	363	152	6	..	5	..	12	2	1	..	2	..	13	..	248	427	133
270	197	120	110	4	..	134	85	1	..	..	..	2	..	3	..	..	..	6	2	179	191	134
88	17	7	2	39	15	16	..	..	..	..	..	25	..	..	..	..	..	1	..	18	29	135
324	182	105	71	73	31	79	51	..	..	..	..	19	..	..	..	..	..	48	29	157	188	136
355	136	69	36	44	22	225	73	9	..	..	..	..	..	..	..	..	..	8	5	142	160	137
91	47	53	37	35	10	..	..	..	..	..	..	..	..	..	2	..	..	1	..	54	54	138
435	203	186	144	72	34	84	19	16	..	30	1	1	..	18	..	1	..	27	5	263	293	139
872	507	185	143	206	121	399	230	2	..	34	3	32	1	36	..	9	..	29	9	391	520	140

TOWN

MUDIGERE

Sl. No.	Name of Town/ Ward/Block		Area in Sq. Miles	Occupied Houses	No. of House-holds	Total Population			Scheduled Castes		Scheduled Tribes		Literate and educated		Total workers (I-IX)	
						P	M	F	M	F	M	F	M	F	M	F
1	2		3	4	5	6	7	8	9	10	11	12	13	14	15	16
Mudigere (M)			**2.70**	**731**	**739**	**3,723**	**2,095**	**1,628**	**92**	**101**	..	..	**1,350**	**804**	**1,167**	**203**
	Block No.	1		78	82	464	283	181	6	1	..	..	180	90	173	27
		2		97	99	485	272	213	10	14	..	..	206	107	157	30
		3		115	115	542	283	259	9	8	..	..	174	119	152	35
		4		107	109	532	250	282	37	54	..	..	150	134	135	43
		5		60	60	309	193	116	9	6	..	..	112	47	112	14
		6		81	81	299	211	88	..	..	..	..	148	42	131	3
		7		84	84	479	268	211	2	..	..	..	165	104	164	38
		8		109	109	613	335	278	19	18	..	..	215	161	141	33
Mudigere Taluk	**Total**		**438.4**	**15,504**	**15,524**	**75,173**	**41,049**	**34,124**	**7,507**	**7,004**	**1,609**	**1,525**	**13,443**	**5,515**	**2,5877**	**13,259**
	Rural		**435.7**	**14,773**	**14,785**	**71,450**	**38,954**	**32,496**	**7,415**	**6,903**	**1,609**	**1,525**	**12,093**	**4,711**	**24,710**	**13,056**
	Urban		**2.7**	**731**	**739**	**3,723**	**2,095**	**1,628**	**92**	**101**	..	..	**1,350**	**804**	**1,167**	**203**

ALPHABETICAL LIST OF VILLAGES

NARASIMHARAJAPURA TALUK

Sl. No.	Name of Village	1961 Census location Code	Population 1951 Census	Population 1961 Census	Square in the Taluk map in which the Village appears
1	2	3	4	5	6
1	Aduvalli	55	333	744	E—2
2	Alehalli	52	211	548	D—2
3	Aralikuppe	50	156	518	C—2
4	Arambhalli	31	55	707	A—2
5	Badagabylu	7	126	407	B—2
6	Bale	51	212	399	C—2
7	Balekoppar	5	113	268	B—2
8	Bannur	57	578	861	F—2
9	Belalakuppa	22	278	308	C—3
10	Bellur	45	68	133	B—1
11	Byrapura	16	69	167	—A3
12	Davana	55	77	205	D—2
13	Dondubittahora	17	488	802	C—4
14	Elrakere	49	120	329	C—2
15	Golikoppa	32	2	137	B—3
16	Gubbiga	48	155	349	C—2
17	Halasur	58	396	588	E—2
18	Handuru	25	200	228	C—3
19	Hathur	46	103	222	B—1
20	Hebbe	19	192	158	C—3
21	Hiluvalli	1	166	432	B—2
22	Haledanivasa	27	257	144	B—3
23	Honnekodige	23	75	142	C—3
24	Kadahinabylu	9	195	725	B—2
25	Kamalapura	43	155	338	C—1
26	Kanaburu "B"	33	1694	3,150	F—1
27	Kanberu	14	124	306	A—2
28	Kanive	12	178	255	A—2
29	Karohadlu	56	622	592	F—2
30	Kusaburu	15	143	495	A—2

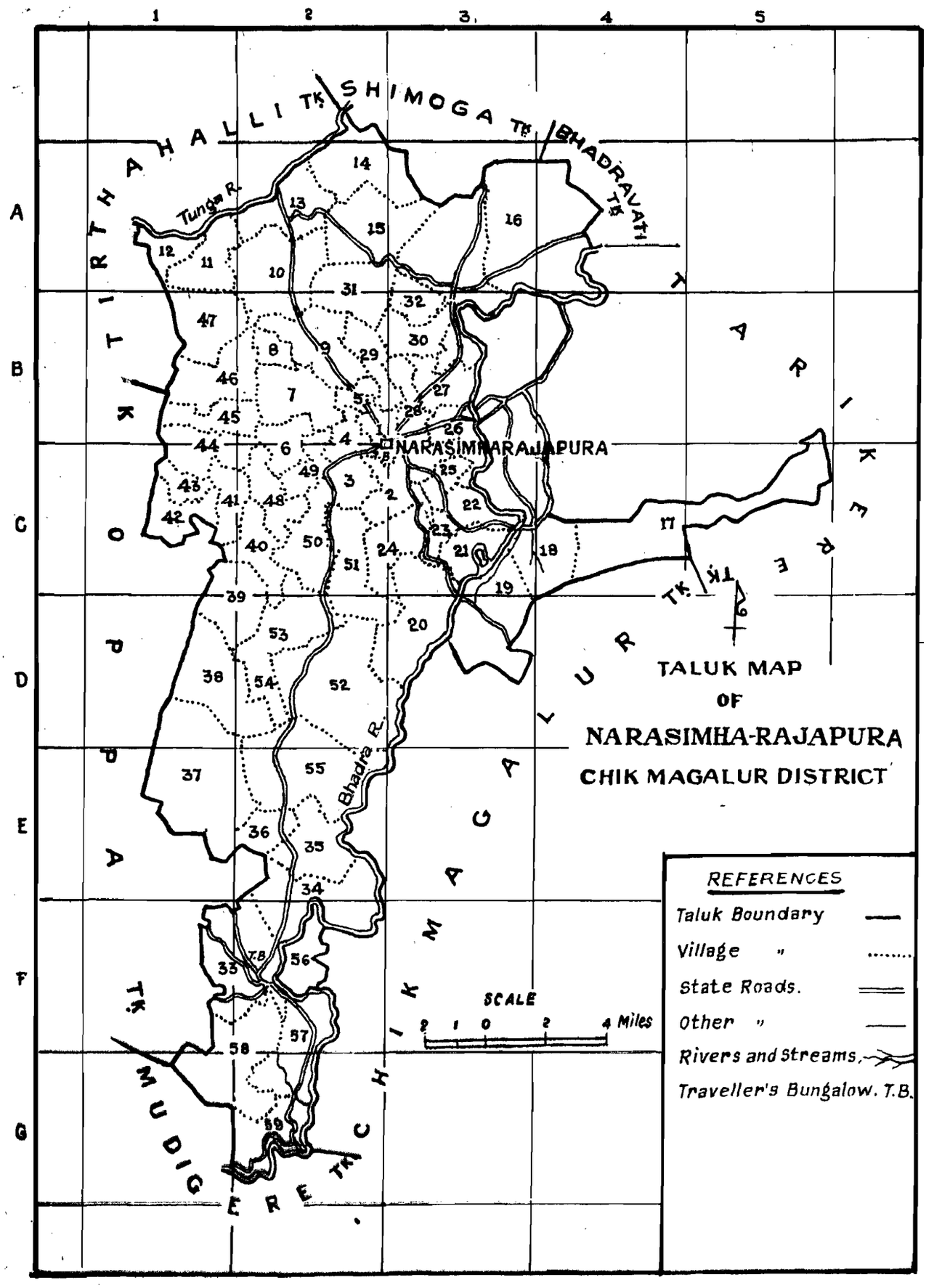
1
2
3
4
5
A
B
C
D
E
F
G
SHIMOGA TK.
BHADRAVATI TK.
KOPPA TK.
TARIKERE TK.
KADUR TK.
CHIKMAGALUR
MUDIGERE TK.
NARASIMHARAJAPURA
Tunga R.
Bhadra R.
TALUK MAP
OF
NARASIMHA-RAJAPURA
CHIK MAGALUR DISTRICT
REFERENCES
Taluk Boundary
Village "
State Roads.
Other "
Rivers and Streams.
Traveller's Bungalow. T.B.
SCALE
2 1 0 2 4 Miles

DIRECTORY

TALUK

Workers																Non-workers		Sl. No.
I		II		III		IV		V		VI		VII		VIII		IX		X		
M	F	M	F	M	F	M	F	M	F	M	F	M	F	M	F	M	F	M	F	
17	18	19	20	21	22	23	24	25	26	27	28	29	30	31	32	33	34	35	36	1
73	**47**	**8**	**2**	**19**	**3**	**79**	**43**	**71**	**2**	**105**	**4**	**276**	**7**	**48**	..	**488**	**95**	**928**	**1,425**	
18	10	1	1	5	..	11	3	4	..	26	..	20	..	5	..	83	13	110	154	1
5	6	3	..	2	..	3	9	5	..	18	..	16	2	9	..	96	13	115	183	2
11	3	1	..	2	2	..	1	11	..	18	..	20	1	3	..	84	28	131	224	3
12	11	2	..	4	..	..	3	16	2	13	..	28	1	3	..	57	26	115	239	4
4	..	1	..	3	..	4	2	10	..	15	4	33	..	4	..	38	8	81	102	5
..	..	..	..	..	..	7	..	3	..	1	..	80	1	3	..	37	2	80	85	6
12	12	..	1	1	..	53	24	5	..	5	..	35	..	7	..	46	1	104	173	7
11	5	..	..	2	1	1	1	15	..	9	..	44	2	14	..	47	4	192	265	8
8,211	**4,389**	**2,153**	**1,264**	**9,318**	**6,415**	**451**	**95**	**716**	**101**	**1,262**	**59**	**940**	**21**	**162**	..	**2,664**	**945**	**15,172**	**20,835**	**T**
8,138	**4,342**	**2,145**	**1,262**	**9,299**	**6,412**	**372**	**52**	**645**	**99**	**1,157**	**55**	**664**	**14**	**114**	..	**2,176**	**850**	**14,244**	**19,410**	**R**
73	**47**	**8**	**2**	**19**	**3**	**79**	**43**	**71**	**2**	**105**	**4**	**276**	**7**	**48**	..	**488**	**95**	**928**	**1,425**	**U**

ALPHABETICAL LIST OF VILLAGES

NARASIMHARAJAPURA TALUK

Sl. No.	Name of Village	1961 Census location Code	Population 1951 Census	Population 1961 Census	Square in the Taluk map in which the Village appears
1	2	3	4	5	6
31	Kolale	35	274	561	E—2
32	Konodi	44	190	391	B—1
33	Konakere	11	207	371	A—1
34	Konur	39	329	769	C—1
35	Karkeswara	37	1,083	1,596	E—1
36	Lingapura	28	143	112	B—3
37	Madaburu	10	387	889	A—2
38	Maduguni	34	193	238	E—2
39	Magundi	59	481	870	G—2
40	Mallandur	47	60	258	B—1
41	Haravati	38	614	1,037	D—1
42	Muthinakoppa	13	434	1,236	A—2
43	Megara Makki	36	247	366	E—2
44	Menasuru	4	123	303	B—2
45	Nagalapura	3	293	474	C—2
46	Nandigere	18	322	344	C—4
47	Neralakoppa	8	34	78	B—2
48	Ravoor	26	445	414	B—3
49	Salur	21	231	301	C—3
50	Sankse	40	218	379	C—2
51	Susalavani	29	296	668	B—2
52	Sarya	20	144	126	D—3
53	Suthur	42	462	652	C—1
54	Sedagar	41	29	69	C—1
55	Shimshe	6	215	430	B—2
56	Shiragaoale	2	165	339	F—2
57	Varkate	24	250	434	C—2
58	Veggade	53	73	373	D—2
59	Vittala	30	146	184	B—3

LIST OF INDUSTRIAL ESTABLISHMENTS

NARASIMHARAJAPURA TALUK

Total 200(14), 207(1), 214(11), 218(3), 273(2), 323(1), 369(4), 388(4).

Rural 200(5), 207(1), 218(1), 323(1), 369(4), 388(2).

Urban 200(9), 214(1), 218(2), 273(2), 388(2).

VILLAGE

NARASIMHARAJAPURA

Sl. No.	Village	Amenities	Area in Acres	Occupied Houses	Households	Total Population			Scheduled Castes		Scheduled Tribes		Literate and educated	
						P	M	F	M	F	M	F	M	F
1	2		3	4	5	6	7	8	9	10	11	12	13	14
1	Hiluvalli	Pw E(a)	1,391	79	79	432	227	205	..	..	..	..	16	13
2	Shiragalale	Kw	1,814	60	62	349	177	172	..	..	..	..	44	27
3	Nagalapura	Kw	1,622	81	83	474	247	227	19	6	..	..	83	35
4	Menasuru	Pw	1,022	62	62	303	150	153	31	27	..	..	47	32
5	Balekoppa	P Pw	927	46	46	268	144	124	22	31	..	..	53	22
6	Shimshe	P Kw	1,671	76	80	430	226	204	32	15	..	..	82	26
7	Badagabylu	P Pw	3,471	74	81	407	198	209	..	..	..	..	76	66
8	Nealakoppa	Pw	1,667	14	15	78	39	39	..	..	..	..	9	10
9	Kadahinabylu	P	3,353	140	140	725	390	335	..	..	..	..	135	55
10	Madaburu	P Pw	5,159	171	173	889	534	355	24	17	..	..	143	54
11	Konakere	P Pw	2,550	86	86	371	193	178	28	26	..	..	79	43
12	Kanive	P Pw	1 300	45	45	225	120	105	41	31	..	..	80	45
13	Muthinakoppa	P Mp Pw	3,229	240	240	1,236	698	538	31	35	..	..	272	91
14	Kanaberu	Pw	4,093	62	62	306	165	141	29	11	..	..	43	9
15	Kusaburu	Pw	4,752	100	100	495	251	244	12	11	..	..	51	21
16	Byrapura	Pw	9,522	40	40	167	86	81	..	..	..	..	6	1
17	Dondubittahava		7,428	219	219	802	461	341	63	57	10	9	28	7
18	Nandigere		5,889	95	95	344	191	53	..	..	..	..	9	5
19	Hebbe	Tk	4,554	40	40	158	93	65	21	19	..	..	21	6
20	Sarya		4,807	18	19	126	69	57	5	3	..	..	11	1
21	Salur	P Kw	2,127	40	66	301	160	141	..	..	..	..	26	3
22	Belalakuppa	P Pw	1,967	64	64	708	163	145	..	..	..	..	54	18
23	Honne kodige	Pw	771	28	21	142	79	63	..	..	..	..	28	5
24	Varkate	Pw	240	84	85	434	244	190	..	..	..	..	40	18
25	Handuru	Pw	1,360	52	53	228	116	712	..	3	..	..	25	2
26	Ravoor	Pw	2,329	85	85	414	218	196	9	13	..	..	50	13
27	Haledanivasa	Pw	1,975	24	27	144	79	65	20	22	..	..	5	5
28	Lingapura	Pw	1,318	17	18	112	60	52	..	..	..	..	27	8
29	Susalavani	Pw	1,783	97	17	668	333	335	..	..	..	..	98	43
30	Vitttala	Pw	1,883	31	35	184	97	87	..	..	..	..	21	3
31	Aramballi	Pw	3,001	19	19	107	54	53	..	..	..	..	17	5
32	Golikoppa		1,265	2	5	137	70	67	64	61	..	..	1	9
33	Kanaburu 'B'	Pw E	5,012	615	615	3,150	1,656	1,494	302	298	19	15	708	710
34	Maduguni	P Kw	4,738	37	40	238	99	139	..	..	..	..	3	15
35	Kolale	Kw	2,914	49	96	561	329	232	28	29	..	..	74	11

VILLAGEWISE INDUSTRIAL ESTABLISHMENT

Muthinakeppa 369(1), K. Kanabure 369(2), Varkase 207(1) Kanaburu 200(3) 369(1), 383(2), Karkeswara 200(1), Bannur 218(1), Magundi 200(1), 323(1).

DIRECTORY

TALUK

Total workers (I-IX)		Workers																		Non-workers		Sl.
		I		II		III		IV		V		VI		VII		VIII		IX		X		
M	F	M	F	M	F	M	F	M	F	M	F	M	F	M	F	M	F	M	F	M	F	No.
15	16	17	18	19	20	21	22	23	24	25	26	27	28	29	30	31	32	33	34	35	36	1
122	96	76	59	32	26	4	3	..	1	..	..	8	7	..	..	..	..	2	..	105	109	1
104	76	72	63	31	13	..	..	..	..	..	..	..	..	..	..	..	..	1	..	73	96	2
155	87	68	15	41	69	2	..	15	..	..	..	17	2	2	..	3	..	7	1	92	140	3
86	29	32	2	10	3	1	..	..	..	1	..	..	..	..	..	..	..	42	24	64	124	4
56	19	33	6	16	9	..	..	..	1	..	..	..	..	..	..	..		7	3	88	105	5
119	96	90	70	29	26	..	..	..	..	..	..	..	..	..	..	..	..	..	1	107	108	6
125	111	80	72	33	31	7	8	..	..	2	..	..	..	..	..	..	..	3	..	73	98	7
23	19	13	14	6	3	4	2	..	..	..	..	..	..	..	..	..	..	..	..	16	20	8
243	173	110	97	14	9	5	1	6	2	1	..	7	2	3	..	..	..	97	62	147	162	9
358	159	66	41	90	68	165	45	..	..	11	..	10	3	3	..	1	..	12	2	176	196	10
102	37	38	3	60	34	..	..	..	..	..	..	..	..	..	..	..	..	4	..	91	141	11
63	3	42	3	17	..	..	..	3	..	..	..	..	..	..	..	..	..	1	..	57	102	12
435	28	112	3	21	4	12	..	2	3	159	2	37	2	9	2	6	..	77	12	263	510	13
99	4	69	1	13	3	2	..	2	..	11	..	..	..	..	..	..	..	2	..	66	137	14
152	119	74	59	29	22	23	15	1	2	..	..	..	..	..	..	..	..	25	21	99	125	15
49	49	30	32	19	17	..	..	..	..	..	..	..	..	..	..	..	..	..	..	37	32	16
331	200	..	..	..	..	326	197	..	..	1	..	..	..	2	..	2	..	..	3	130	141	17
126	86	1	..	..	..	121	83	..	..	..	..	..	..	..	..	1	..	3	3	65	67	18
56	28	41	23	7	5	..	..	..	..	..	..	..	..	..	..	..	..	8	..	37	37	19
34	31	32	31	2	..	..	..	..	..	..	..	..	..	..	..	..	..	..	..	35	26	20
81	3	66	3	11	..	3	..	..	..	..	..	..	..	..	..	..	..	1	..	79	138	21
98	19	58	3	8	..	25	13	..	1	1	..	..	..	1	..	..	..	5	2	65	126	22
48	3	32	..	10	..	..	..	..	..	3	..	..	..	..	..	..	..	3	3	31	60	23
132	18	74	6	22	7	26	5	..	..	9	..	..	..	..	..	..	..	1	..	112	172	24
77	59	42	35	9	9	25	14	..	..	..	..	..	..	..	..	..	..	1	1	39	53	25
140	97	85	69	16	7	34	17	4	1	..	..	..	..	..	..	..	..	1	3	78	99	26
51	41	14	16	6	4	30	21	..	..	..	..	..	..	..	..	..	..	1	..	28	24	27
39	20	23	15	8	5	8	..	..	..	..	..	..	..	..	..	..	..	..	..	21	32	28
177	163	84	74	49	54	1	1	31	14	1	..	..	..	..	.			11	20	156	172	29
60	22	34	4	18	16	8	2	..	..	..	..	..	..	..	..	..	..	..	..	37	65	30
38	14	11	..	18	13	..	..	6	..	..	..	3	1	..	..	..	..	..	..	16	39	31
42	6	..	..	3	2	39	4	..	..	..	..	..	..	..	..	..	..	..	..	20	61	32
930	398	190	115	89	64	70	46	37	15	59	4	73	18	100	1	22	..	290	135	726	1,096	33
54	54	39	43	..	..	2	..	..	..	..	..	..	..	..	..	..	..	13	11	45	85	34
233	51	59	..	18	10	113	39	3	..	..	..	31	..	7	2	..	..	2	..	96	181	35

VILLAGE

NARASIMHARAJAPURA

Sl. No.	Village	Amenities	Area in Acres	Occupied Houses	Households	Total Population			Scheduled Castes		Scheduled Tribes		Literate and educated	
						P	M	F	M	F	M	F	M	F
1	2		3	4	5	6	7	8	9	10	11	11	13	14
36	Megara Makki	P Kw	2,079	24	49	366	200	166	73	60	..	..	52	25
37	Karkeswara	Pwo	7,207	303	305	1,596	894	702	243	212	30	29	273	91
38	Haravati	P Pw	4,779	207	241	1,037	607	430	43	27	..	..	215	63
39	Konur	M Pw Po E(a)(d)	3,375	173	173	769	415	354	56	42	22	21	171	90
40	Sankse	P Pw E(a)	2,956	71	71	379	202	177	5	4	8	9	82	34
41	Sedagar	Pw	1,342	11	11	69	34	35	..	..	..	..	7	..
42	Seethur	M	1,888	120	120	652	324	328	60	44	9	12	85	48
43	Kamalapur	P Pw	887	52	52	338	186	152	..	..	23	19	52	31
44	Konodi	Pw	2,387	68	68	391	215	176	4	7	..	..	50	19
45	Bellur	Pw	1,575	21	21	138	66	72	..	..	..	..	23	4
46	Hathur	P Pw	3,628	34	36	222	121	101	2	2	1	5	10	2
47	Mallandur*	P Pw	3,043	31	40	258	141	117	18	8	2	4	31	10
48	Gubbiga	P Pw	2,334	54	58	349	179	170	..	..	..	..	77	35
49	Elrakere	Pw	1,369	56	56	329	169	160	3	4	..	..	71	40
50	Aralikuppe	P Pw	2,865	73	75	518	263	255	9	5	..	..	52	11
51	Bale	Pw	4,130	61	64	399	209	190	..	..	..	..	60	18
52	Alehalli	P Pw	7,323	47	47	548	299	249	60	47	..	..	53	3
53	Veggade	P Pw	2,884	60	60	373	192	181	5	7	..	..	45	15
54	Davana	Kw	56	40	40	205	106	99	28	20	..	..	12	2
55	Aduvalli	P Pw	6,512	103	103	744	391	353	79	62	..	..	83	33
56	Karohadlu	Pw	1,149	154	156	592	309	283	32	28	..	..	30	10
57	Bannur	P Pw	3,615	151	151	861	478	383	87	69	..	..	43	15
58	Halasur	Pw	4,994	99	100	588	312	276	81	79	7	7	94	32
59	Magundi	P Pw	2,910	160	160	870	482	388	130	112	2	..	139	71

DIRECTORY

TALUK—*contd.*

Total workers (I-IX)		Workers																		Non-workers X		Sl. No.
		I		II		III		IV		V		VI		VII		VIII		IX				
M	F	M	F	M	F	M	F	M	F	M	F	M	F	M	F	M	F	M	F	M	F	
15	16	17	18	19	20	21	22	23	24	25	26	27	28	29	30	31	32	33	34	35	36	1
89	15	40	..	41	15	..	..	8	..	..	..	..	..	..	..	..	..	..	..	111	151	36
555	346	156	120	128	76	161	130	1	..	9	3	50	5	5	..	5	..	40	12	339	356	37
417	167	100	52	15	8	147	90	12	..	9	1	93	11	6	..	3	..	32	5	190	263	38
258	157	56	34	43	37	..	..	1	..	12	1	14	..	..	..	..	..	132	85	157	197	39
123	76	35	6	19	30	2	..	..	..	1	..	9	..	..	..	..	..	57	40	79	101	40
21	19	18	17	1	2	..	..	..	..	..	..	..	..	..	..	1	..	1	..	13	16	41
179	158	59	54	93	93	1	..	11	11	1	..	..	..	4	..	1	..	9	..	145	170	42
112	71	44	23	21	18	1	..	..	13	..	..	45	17	..	..	..	..	1	..	74	81	43
122	73	55	45	8	4	1	..	3	6	..	..	40	13	..	..	1	..	14	5	93	103	44
40	27	27	23	13	4	..	..	..	..	..	..	..	..	..	..	..	..	..	..	26	45	45
73	41	56	32	15	9	..	..	1	..	..	..	..	..	..	..	..	..	1	..	48	60	46
97	52	27	22	29	11	..	..	8	..	..	..	32	19	..	..	..	..	1	..	44	65	47
115	95	94	84	18	7	..	..	..	..	..	..	3	4	..	..	..	..	..	..	64	76	48
101	95	59	62	40	31	..	..	..	..	..	..	..	2	..	..	..	..	2	..	68	65	49
144	124	105	103	34	15	3	3	2	3	..	..	..	..	..	..	..	..	..	..	119	131	50
121	90	93	77	23	13	..	..	3	..	..	..	..	..	..	..	..	..	2	..	88	100	51
190	119	69	61	7	3	1	..	4	..	2	..	106	54	..	..	..	..	1	1	109	130	52
122	75	58	41	11	9	22	16	..	..	..	..	20	8	1	..	..	..	10	1	70	106	53
58	42	41	33	17	9	..	..	..	..	..	..	..	..	..	..	..	..	..	..	48	57	54
213	108	128	79	43	21	7	..	..	..	7	2	21	6	1	..	1	..	5	..	178	245	55
224	157	..	..	..	..	206	156	..	..	1	..	12	1	4	..	..	..	1	..	85	126	56
265	124	77	16	41	10	134	98	4	..	1	..	..	..	6	..	..	..	2	..	213	259	57
174	126	80	83	29	17	50	25	7	..	1	..	..	..	..	..	..	..	7	1	138	150	58
285	128	74	39	12	..	110	71	6	1	6	..	16	..	15	..	1	..	45	17	197	260	59

TOWN

NARASIMHARAJAPURA

Sl No.	Name of Town/ Ward/Block		Area in Sq. Miles	Occupied Houses	Household	Total Population			Scheduled Castes		Scheduled Tribes		Literate and educated		Total workers (I-IX)	
						P	M	F	M	F	M	F	M	F	M	F
1	2		3	4	5	6	7	8	9	10	11	12	13	14	15	16
Narasimharajapura (M)			**3.0**	**918**	**920**	**5,130**	**2,729**	**2,401**	**164**	**110**	**2**	..	**1,582**	**1,082**	**1,353**	**252**
	Block No.	1		166	168	1,053	585	468	2	4	..	..	399	257	310	36
		2		99	99	526	281	245	49	23	..	..	102	41	129	54
		3		112	112	638	335	303	50	33	2	..	157	95	206	54
		4		125	125	791	427	364	..	..	..	..	296	216	215	8
		5		85	85	308	194	174	5	2	..	..	71	42	92	38
		6		157	157	860	459	401	50	46	..	..	289	205	216	51
		7		174	174	894	448	446	8	2	..	..	268	226	250	40
Narasimharajapura Taluk	**Total**		**311.0**	**6,088**	**6,236**	**33,434**	**17,939**	**15,495**	**1,963**	**1,644**	**135**	**132**	**5,904**	**2,917**	**10,519**	**5,155**
	Rural		**308.0**	**5,170**	**5,316**	**28,304**	**15,210**	**13,094**	**1,799**	**1,534**	**133**	**132**	**4,322**	**1,835**	**9,136**	**4,903**
	Urban		**3.0**	**918**	**920**	**5,130**	**2,729**	**2,401**	**164**	**110**	**2**	..	**1,582**	**1,082**	**1,383**	**252**

DIRECTORY

TALUK

Workers																		Non-workers		Sl. No.
I		II		III		IV		V		VI		VII		VIII		IX		X		
M	F	M	F	M	F	M	F	M	F	M	F	M	F	M	F	M	F	M	F	
17	18	19	20	21	22	23	24	25	26	27	28	29	30	31	32	33	34	35	36	1
224	**53**	**83**	**38**	**33**	**2**	**104**	**35**	**91**	**6**	**45**	**7**	**195**	**13**	**55**	..	**553**	**98**	**1,346**	**2,149**	
26	..	9	11	10	..	25	..	13	..	9	..	56	..	18	..	144	14	275	453	1
17	2	10	17	10	..	1	..	17	1	5	1	14	..	5	..	50	15	152	209	2
39	8	10	..	5	2	48	26	10	3	1	..	29	2	3	..	61	13	129	249	3
48	9	20	..	1	..	3	..	8	..	14	..	39	2	5	..	77	7	212	346	
1	1	5	1	..	..	14	9	11	1	1	1	17	8	8	..	35	17	102	136	4
58	26	26	19	2	..	4	..	15	..	1	1	12	..	4	..	87	4	243	350	5
35	6	3	..	5	..	2	..	17	1	14	4	28	1	12	..	99	28	233	406	6
3,665	**2,136**	**1,539**	**1,013**	**1,935**	**1,107**	**285**	**109**	**400**	**19**	**692**	**182**	**364**	**18**	**103**	..	**1,536**	**571**	**7,440**	**10,340**	T
3,441	**2,083**	**1,456**	**975**	**1,902**	**1,105**	**181**	**74**	**309**	**13**	**647**	**175**	**169**	**5**	**48**	..	**983**	**473**	**6.074**	**8,191**	R
224	**53**	**87**	**38**	**33**	**2**	**104**	**35**	**91**	**6**	**45**	**7**	**195**	**13**	**55**	..	**553**	**98**	**1,346**	**2,149**	U

ALPHABETICAL LIST OF VILLAGES

SRINGERI TALUK

Sl. No.	Name of Village	1961 Census location Code	Population 1951 Census	Population 1961 Census	Square in the Taluk map in which the Village appears
1	2	3	4	5	6
1	Addagaddi	10	331	523	A—3
2	Belanduru	4	342	545	B—2
3	Bettagere	22	247	422	C—3
4	Dare koppa	5	303	531	B—2
5	Girikallu	18	257	319	C—4
6	Gundre	19	50	106	C—3
7	Halandur	17	105	314	C—4
8	Horuru	11	549	803	B—4
9	Honnavalli	3	296	482	B—2
10	Kachahhalli	8	478	597	A—3
11	Kavadi	13	216	380	B—4
12	Kelakoppa	9	405	633	A—3
13	Kirke	21	280	455	C—3
14	Kunturu	14	369	549	C—4
15	Kunthagodu	20	230	323	D—3
16	Masagi	7	439	677	A—2
17	Melukoppa	12	594	831	B—3
18	Menase	15	373	412	C—3
19	Nalx	6	79	152	A—1
20	Sringeri	1	413	704	B—2
21	Ulavalli	2	136	308	C—2
22	Vaikuntapura	16	378	575	C—3
23	Vidyaranyapura	23	618	796	C—2

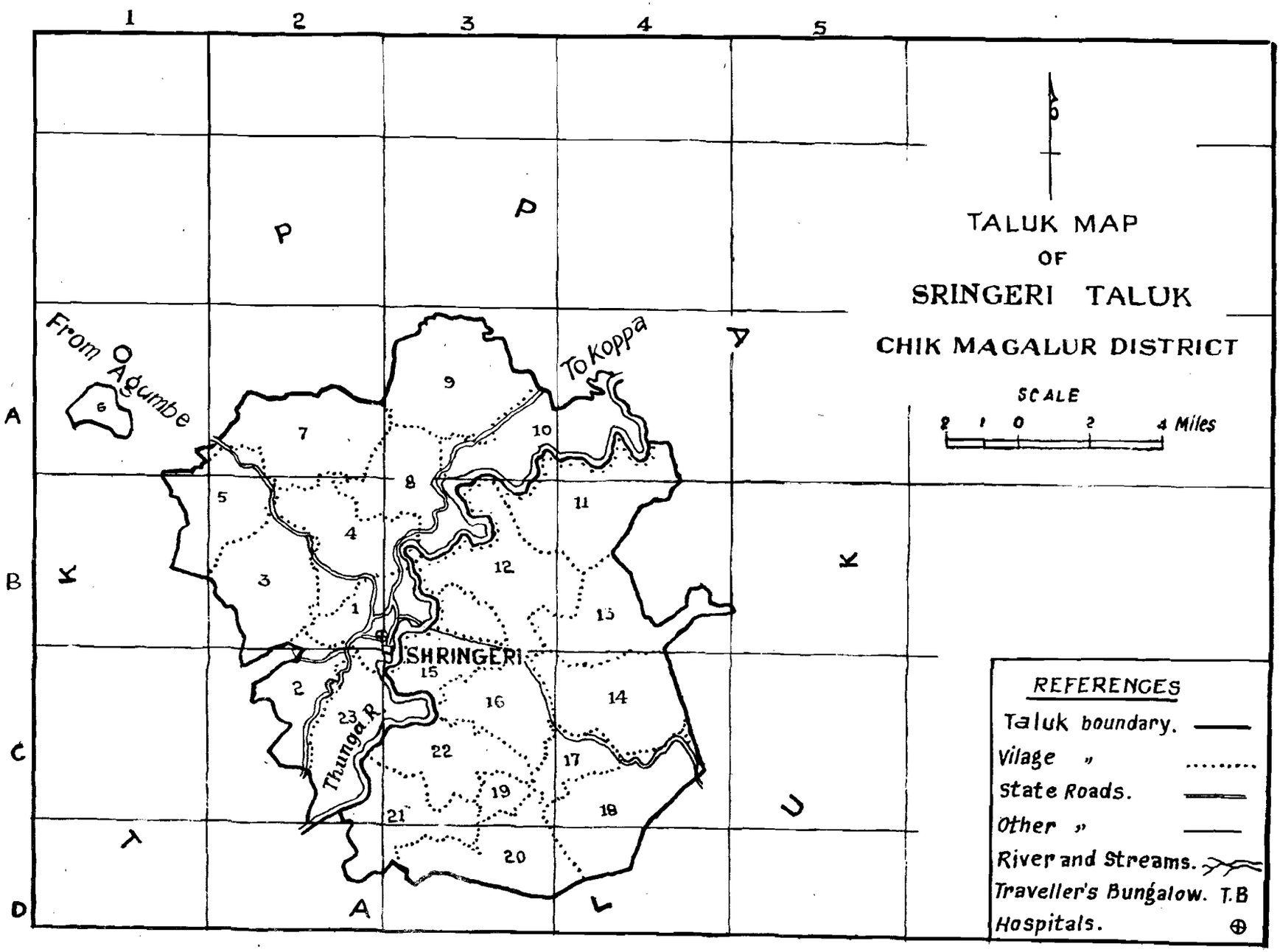
1
2
3
4
5
A
B
C
D
P
P
A
K
K
T
A
L
U
From Agumbe
To Koppa
SHRINGERI
Thunga R
6
7
8
9
10
11
12
13
14
15
16
17
18
19
20
21
22
23
TALUK MAP
OF
SRINGERI TALUK
CHIK MAGALUR DISTRICT
SCALE
0 1 0 2 4 Miles
REFERENCES
Taluk boundary.
Vilage "
State Roads.
Other "
River and Streams.
Traveller's Bungalow. T.B
Hospitals.

LIST OF INDUSTRIAL ESTABLISHMENTS

SRINGERI TALUK

Total : 200(7), 205(1), 214(1), 273(7), 302(1), 311(1), 367(1), 368(2), 369(3), 388(2), 392(2), 393(8), 399(1).

Rural : 200(4), 369(1).

Urban : 200(3), 205(1), 214(1), 273(7), 302(1), 311(1), 367(1), 368(2) 369(2)/ 388(2), 392(2), 393(8), 399(1).

VILLAGEWISE INDUSTRIAL ESTABLISHMENTS

Sringeri 200(1), uluvalli 369(1), 200(2), Vaikuntapura 200(1).

VILLAGE

SRINGERI

Sl. No.	Village	Amenities	Area in acres	Occupied Houses	Households	Total Population			Scheduled Castes		Scheduled Tribes		Literate and educated	
						P	M	F	M	F	M	F	M	F
1	2		3	4	5	6	7	8	9	10	11	12	13	14
1	Sringeri	H D Rhc Mcw Pw Po E (i) (d).	947	145	145	704	379	325	67	47	..	..	121	45
2	Uluvalli	Tk E (i)	764	47	47	308	166	142	2	3	3	..	76	30
3	Honnavalli	P Tk	1,312	73	74	482	270	212	3	2	..	..	141	49
4	Belandur	P Kw	1,310	87	87	545	291	254	17	18	..	..	171	73
5	Darekoppa.	P Tk Po	1,211	94	97	531	293	238	19	10	..	..	98	37
6	Nallur	P Pw	271	26	26	152	88	64	2	2	3	..	28	6
7	Melukoppa	P Pw	575	101	101	677	364	313	11	20	5	..	124	48
8	Kavadi	Pw	1,191	90	90	597	309	288	24	22	1	..	164	80
9	Kelakoppa	P Pw E (i) (d)	1,793	97	117	633	340	293	22	10	..	..	171	69
10	Addagadi	P Pw Po E (d)	1,381	78	78	523	309	214	47	43	..	..	125	36
11	Halandur	P Pw E (a) (d)	1,901	111	123	803	435	368	25	33	4	..	228	101
12	Masige	P Pw E (a) (d)	1,850	140	140	831	452	379	39	14	71	66	179	80
13	Kikre	P Tk E	1,273	59	59	380	202	178	14	24	15	5	85	22
14	Kuntur	Tk	1,506	51	82	549	311	238	28	18	..	..	198	39
15	Menase	P PW E (d)	1,230	84	95	412	216	196	27	16	19	13	91	38
16	Vaikuntapura	P S E (i) (d)	1,070	88	93	575	320	255	59	53	2	..	119	70
17	Herur	P S OE (d)	524	35	35	314	177	137	8	5	10	8	57	33
18	Girikallu	Pw	1,506	51	56	319	172	147	24	22	5	2	73	34
19	Gundre	Kw	262	13	13	106	59	47	10	9	..	..	21	5
20	Kuthagodu	Pw	1,317	38	38	323	184	139	12	1	11	10	75	21
21	Kachhavalli	P Pw	1,115	57	57	455	255	200	51	46	..	..	79	31
22	Bettagere.	Pw	1,056	62	65	422	226	196	12	12	..	..	81	33
23	Vidyarahyapura	P S E	1,285	107	107	796	417	379	29	32	..	..	172	75

DIRECTORY

TALUK

Total workers (I-IX)		Workers																		Non-workers		Sl. No.
		I		II		III		IV		V		VI		VII		VIII		IX		X		
M	F	M	F	M	F	M	F	M	F	M	F	M	F	M	F	M	F	M	F	M	F	
15	16	17	18	19	20	21	22	23	24	25	26	27	28	29	30	31	32	33	34	35	36	1
218	85	41	23	17	18	2	..	10	..	16	7	60	18	12	2	4	..	56	17	161	240	1
89	39	40	11	12	17	..	..	6	3	14	..	9	7	5	..	..	..	3	1	77	103	2
158	117	101	103	39	13	..	1	..	..	1	..	12	..	3	..	..	..	2	..	112	95	3
151	105	86	74	49	22	4	6	..	..	9	2	..	..	..	..	..	..	3	1	140	149	4
167	116	79	58	49	46	3	2	3	4	3	..	18	..	3	..	..	..	9	6	126	122	5
61	32	28	22	10	7	5	..	2	1	..	1	12	1	2	..	..	..	2	..	27	32	6
210	120	114	80	18	4	55	35	..	..	10	..	6	..	1	..	5	..	1	1	154	193	7
177	57	75	16	55	23	40	18	..	..	..	..	..	..	..	..	3	..	4	..	132	231	8
191	91	84	62	55	26	22	1	18	1	..	..	2	..	6	..	..	..	4	1	149	202	9
200	9	79	4	52	1	7	2	7	2	3	..	28	..	22	..	..	..	7	..	109	205	10
276	75	93	11	81	30	33	10	..	..	14	..	17	1	..	..	..	..	38	23	159	293	11
283	167	121	70	152	97	1	..	..	..	5	..	..	..	..	..	1	..	3	..	169	212	12
122	78	71	60	39	10	2	..	..	..	..	..	..	..	..	..	1	..	9	8	80	100	13
173	45	99	23	43	6	3	..	..	..	..	..	21	2	5	..	..	..	2	14	138	193	14
109	16	51	1	15	1	2	..	3	1	14	1	1	1	4	..	..	..	19	11	107	180	15
208	26	101	2	14	..	13	1	1	..	5	..	..	..	..	..	..	..	74	23	112	229	16
122	30	38	..	1	..	12	6	5	3	1	..	40	18	5	..	1	..	19	3	55	107	17
106	9	70	4	19	1	2	..	1	1	..	..	..	..	..	..	..	..	14	3	66	138	18
41	17	14	3	10	7	..	..	4	..	6	3	7	4	..	..	..	..	..	..	18	80	19
107	51	72	47	24	4	3	..	3	..	..	..	..	..	..	..	..	..	5	..	77	83	20
155	84	71	..	58	69	..	2	2	..	9	5	15	8	..	..	..	..	..	..	100	133	21
130	58	89	1	27	55	1	..	1	..	2	1	7	1	..	..	..	..	3	..	96	152	22
200	126	76	49	85	73	1	..	..	..	8	1	..	..	2	1	1	..	27	2	217	132	23

TOWN

SRINGERI

Sl. No.	Name of Town/ Ward/Block	Area in Sq. Miles	Occupied Houses	Households	Total Population			Scheduled Castes		Scheduled Tribes		Literate and eduaated		Total workers (I-IX)	
					P	M	F	M	F	M	F	M	F	M	F
1	2	3	4	5	6	7	8	9	10	11	12	13	14	15	16
	Sringeri (M)	**1.50**	**528**	**614**	**3,343**	**1,839**	**1,504**	**3**	**3**	...	...	**1,244**	**766**	**910**	**171**
	Block No. 1		62	63	373	204	169	3	3	..	..	147	93	111	3
	2		76	76	343	225	108	..	..	..	..	116	70	137	26
	3		79	81	453	259	195	..	..	..	..	178	104	133	10
	4		64	78	417	226	191	..	..	..	..	162	115	102	16
	5		85	119	623	360	263	..	..	..	..	280	146	144	33
	6		85	101	565	293	272	..	..	..	..	240	178	141	13
	7		77	96	519	273	246	..	..	..	..	121	60	142	70
Sringeri Taluk	**Total**	**80.1**	**2,262**	**2,439**	**14,780**	**8,074**	**6,706**	**561**	**464**	**149**	**104**	**3,834**	**1,821**	**4,564**	**1,724**
	Rural	**78.6**	**1,734**	**1,825**	**11,437**	**6,235**	**5,202**	**558**	**461**	**149**	**104**	**2,590**	**1,055**	**3,654**	**1,553**
	Urban	**1.5**	**528**	**614**	**3,343**	**1,839**	**1,504**	**3**	**3**	..	..	**1,244**	**766**	**910**	**171**

DIRECTORY

TALUK—*concld.*

Workers																		Non-workers		Sl. No.
I		II		III		IV		V		VI		VII		VIII		IX		X		
M	F	M	F	M	F	M	F	M	F	M	F	M	F	M	F	M	F	M	F	
17	18	19	20	21	22	23	24	25	26	27	28	29	30	31	32	33	34	35	36	1
109	**48**	**11**	**4**	**4**	**1**	**13**	**8**	**140**	**9**	**42**	**17**	**163**	**5**	**35**	...	**393**	**79**	**929**	**1,333**	
11	..	..	..	..	..	..	..	20	..	..	..	46	..	2	..	32	3	93	166	1
10	2	..	..	..	1	1	..	16	..	22	12	23	2	..	..	65	9	88	142	2
10	1	1	3	..	..	8	3	22	..	..	..	42	1	..	..	49	2	125	185	3
10	3	..	..	2	..	..	2	2	..	3	..	7	..	9	..	68	11	124	175	4
19	6	6	..	..	..	1	..	24	1	1	..	9	2	3	..	81	24	216	230	5
17	5	..	..	1	..	..	..	30	..	3	..	21	..	9	..	60	8	152	259	6
32	31	4	1	1	..	3	3	25	8	13	5	15	..	11	..	38	22	131	176	7
1,797	**772**	**935**	**534**	**215**	**85**	**79**	**24**	**260**	**30**	**297**	**78**	**233**	**8**	**51**	...	**697**	**193**	**3,510**	**4,982**	**T**
1,688	**725**	**924**	**530**	**211**	**84**	**66**	**16**	**120**	**21**	**255**	**61**	**70**	**3**	**16**	...	**304**	**114**	**2,581**	**3,649**	**R**
109	**48**	**11**	**4**	**4**	**1**	**13**	**8**	**140**	**9**	**42**	**17**	**163**	**5**	**35**	...	**393**	**79**	**929**	**1,333**	**U**

ALPHABETICAL LIST OF VILLAGES

TARIKERE TALUK

Sl. No.	Name of Village	1961 Census location Code	Population 1951 Census	Population 1961 Census	Square in the Taluk map in which the Village appears
1	2	3	4	5	6
1	Abbinahaldlu	115	179	228	C—6
2	Amrutapura	39	395	599	C—4
3	Annapura	180	146	174	C—7
4	Anuvanahalli	134	635	778	B—6
5	Arabala	184	248	283	C—8
6	Arsikere	226	..	80	C—2
7	Asundi	176	10	19	C—6
8	Attiganalu	6	..	42	D—3
9	Attighatta	127	152	189	B—5
10	Attimoge	164	715	729	C—6
11	Baggavalli	160	1,002	1,154	D—6
12	Baggavalli kaval	159	..	..	D—5
13	Ballavara	203	239	337	E—3
14	Bandre	179	554	653	B—7
15	Banur	110	369	468	B—7
16	Bankanakatte	114	865	1,060	C—6
17	Baragenahalli	233	111	459	C—2
18	Basavanahalli	228	108	289	D—2
19	Basavapura	154	..	..	D—6
20	Basavanahalli	47	108	..	D—5
21	Basavapura	108	142	186	B—7
22	Begur	188	802	833	C—7
23	Beeranahalli	109	214	290	B—7
24	Belenahalli	27	399	579	C—3
25	Belibasavanahalli	63	..	..	D—5
26	Bettadahalli	5	854	1,049	D—4
27	Bettadavarekere	68	415	535	C—4
28	Bhakthankatte	101	512	622	A—7
29	Bharamanahalli	141	..	..	B—6
30	Bhavikere	225	39	283	C—2
31	Bhutanahalli	183	276	327	B—8
32	Billahalli	139	258	314	B—5
33	Bokikere	99	231	275	D—5
34	Bommenahalli	70	45	108	C—4
35	Brahmahalli	65	..	..	D—4
36	Budikuppe	129	..	..	B—5
37	Bukkambudi	137	846	1,619	B—6
38	Byarapura	10	148	197	D—4
39	Chakonahalli	1	854	442	C—5
40	Channapura	153	845	516	D—6
41	Chattanahalli	44	315	..	C—5
42	Channapura	7	..	..	D—4
43	Cheeranahalli	143	735	859	A—6
44	Cheeranahalli kaval	106	..	..	B—7
45	Chikkattur	19	..	..	C—3
44	Chikkanavongala	126	266	459	B—6
47	Chinnapura	147	261	264	D—7
48	Dandur	96	646	852	B—6
49	Dhanyakapura	131	182	355	B—6
50	Doddabokikere	62	338	449	D—5
51	Doddakundur	238	..	75	D—2
52	Doranalu	9	505	872	D—4
53	Duglapura	21	198	605	C—3
54	Dyamapura	8	..	..	D—3
55	Gadihalli	177	283	1,445	C—7
56	Galihalli	3	522	888	D—4
57	Gangoor	204	122	302	F—3
58	Ganjigere	221	298	412	C—2
59	Garagadahalli	182	234	275	C—7
60	Gerumaradi	4	208	304	D—4
61	Gijjegondanahalli	172	522	641	C—6
62	Girikatte	103	167	170	B—7
63	Giriyapura	105	169	164	B—7
64	Gollarahalli (A)	71	146	..	C—5
65	Gongalakatte	193	273	625	E—3
66	Gondadahallu	161	370	474	D—6
67	Gopala	224	69	215	C—2
68	Govindapura	14	..	21	D—3
69	Gowrapura	144	994	1,087	C—6
70	Guddabasavanhalli	83	..	..	
71	Guddabasavanahalli	11	..	..	D—3
72	Guddadabeeranahalli	234	..	66	D—2
73	Guddadahalli	186	57	115	C—7
74	Gulladamane	211	127	353	D—3
75	Gundasamudra	125	..	..	B—5
76	Gundenahalli	220	229	357	C—2
77	Gurupura	235	..	105	D—2
78	Hadikere	79	518	957	C—3
79	Halasur	243	135	444	D—2
80	Haliyur	38	226	409	D—4
81	Hanne	171	297	372	C—6
82	Hannekaval	173	..	..	C—5
83	Haralahalli	99	257	400	A—6
84	Hariyanapura	133	200	215	B—6
85	Haruvanahalli	236	..	39	D—2
86	Hebbnur	170	561	660	C—6
87	Heggadehalli	285	164	220	C—8
88	Hiragapura	240	..	..	D—2
89	Hirakanavongal	122	234	536	B—6
90	Hirekattur	25	37	50	C—3
91	Hosahalli	210	..	165	D—4
92	Hosahalli	117	159	415	C—6
93	Hosahalli	90	302	492	C—5
94	Hosur	2	97	218	
95	H. Rangapura	32	..	175	C—3
96	Hulithimmapura	205	..	35	E—3
97	Hunasanahalli	244	120	1,700	D—1
98	Hunasagatta	42	1,122	1,649	C—5
99	Hurlehalli	30	..	116	C—3
100	Indavara	15	..	..	
101	Ittige	76	296	429	C—3
102	Jaladihalli	119	159	416	B—5

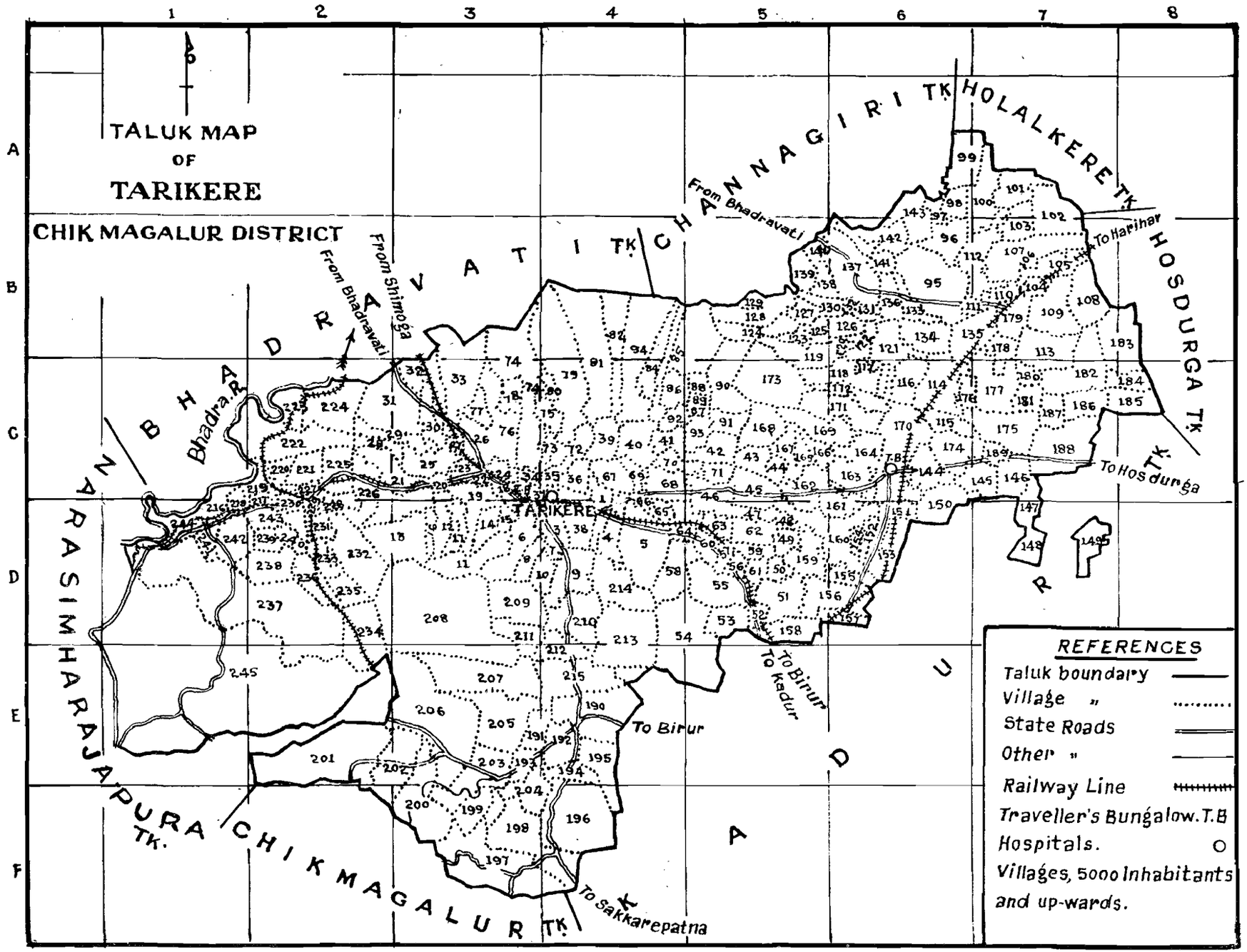
TALUK MAP
OF
TARIKERE
CHIK MAGALUR DISTRICT
N
TARIKERE
From Shimoga
From Bhadravati
From Bhadravati
To Harihar
To Hosdurga
To Birur
To Kadur
To Birur
To Sakkarepatna
BHADRAVATI TK.
CHANNAGIRI TK.
HOLALKERE TK.
HOSDURGA TK.
KADUR TK.
NARASIMHARAJAPURA TK.
CHIKMAGALUR TK.
REFERENCES
Taluk boundary
Village "
State Roads
Other "
Railway Line
Traveller's Bungalow. T.B
Hospitals.
Villages, 5000 Inhabitants and up-wards.

ALPHABETICAL LIST OF VILLAGES

TARIKERE TALUK—*contd.*

Sl. No.	Name of Village	1961 Census location Code	Population 1951 Census	Population 1961 Census	Square in the Taluk map in which the Village appears
1	2	3	4	5	6
103	Javoor	121	299	807	B—6
104	Jayapura	138	..	..	B—5
105	Jennapura	57	..	..	D—5
106	Kalasettyhalli	166	127	158	C—2
107	Kallathipura	199	190	886	F—3
108	Kallenahalli	100	317	809	A—7
109	Kallapura	181	75	116	C—7
110	Kallanalu	192	..	..	E—4
111	Kamanadurga	197	481	1,614	F—3
112	Kanabaghatta	136	540	701	B—6
113	Karakunchi	222	504	907	C—2
114	Karanaghatta	168	53	109	C—5
115	Karehalli	98	471	480	A—6
116	Kateganere	174	518	775	C—6
117	K. Chattanahalli	60	315	403	D—5
118	K. Gollarahalli	61	146	182	D—5
119	Kenchapura	128	122	382	F—5
120	Kenchapura S.	212	19	150	D—4
121	Kenchekoppa	242	0070	732	D—1
122	Kenchenahalli	209	..	..	D—3
123	Kerehalli	148	..	..	D—7
124	Kerehosahalli	36	213	388	C—4
125	Kesarukoppa	217	142	204	C—2
126	Kidiganahalli	50	..	..	D—5
127	Kodihalli	84	..	..	C—4
128	Kodihalli	29	334	416	C—2
129	Koppadahalli	132	..	..	B—6
130	Koranahalli	64	355	554	D—4
131	Kortikere	158	909	1,143	D—5
132	Kotebasavanahalli	56	..	..	D—5
133	Kudlur	51	1,198	2,199	D—5
134	Kundur kaval	237	..	..	D—2
135	Kuntenamadu	94	428	862	B—4
136	Kurubarahalli	152	69	92	D—6
137	Lakkavalli	216	3,323	4,736	D—1
138	Lakkavallimannijungle	245	..	..	E—1
139	Lakkenahalli	77	..	..	C—3
140	Lakshmesagara	73	224	406	C—4
141	Laxmisagar Kaval	123	..	..	B—5
142	Lingadahalli	190	960	2,995	E—4
143	Lingadhalli	215	..	18	E—4
144	Machenahalli	18	..	..	C—3
145	Madihalli	93	213	356	C—5
146	Makanahalli	15	191	249	C—5
147	Makanahalli	130	46	129	B—6
148	Malatechannenahalli	31	..	25	C—2
149	Mallenahalli	207	67	230	E—3
150	Mallenahalli	152	417	467	C—6
151	Mallenahalli	151	527	680	D—6
152	Mallenahalli	75	527	106	C—2
153	Malikoppa	218	..	238	D—1
154	Manchatavaur	202	136	768	E—3
155	Mandaravalli	239	..	..	D—2
156	Marekallahalli	194	..	..	E—4
157	Masanikere kaval	142	..	..	B—6
158	Miralenahalli	72	55	131	C—4
159	Muddenahalli	87	..	..	C—5
160	Muddanahalli	82	..	..	B—4
161	Muddenahalli kaval	88	..	..	C—5
162	Muddinahalli sagavali kaval	89	..	..	C—5
163	Mudigere	149	623	642	D—7
164	Mudugodu	230	179	803	C—2
165	Mudugundi	91	194	241	C—5
166	Mugali	175	823	1,042	C—7
167	Mundre	54	681	837	D—4
168	Myalanahalli	187	..	..	C—7
169	Nagabovanahalli	140	93	227	B—5
170	Nagavangala	156	617	732	D—5
171	Nagenahalli	81	287	601	C—4
172	Nagenahalli	97	126	163	A—6
173	Nandi	213	152	560	D—4
174	Nandibatlu	206	116	848	E—3
175	Nandipura	113	502	603	B—7
176	Naranapura	116	431	1,078	C—6
177	Narasipura	43	..	..	C—5
178	Neralekere	40	825	1,216	C—4
179	Oblapura	85	..	..	B—4
180	Parvatharayana kaval	163	49	131	C—6
181	Perumanahalli	26	302	448	C—3
182	Pillebiranahalli	198	74	409	F—3
183	Pundanahalli	52	49	84	D—5
184	Rangapura	102	259	320	A—7
185	Rangapura	34	..	..	C—3
186	Rangapura	165	110	125	C—5
187	Rangapura (Kaval)	35	..	..	C—4
188	Rajanahalli	58	51	65	D—4
189	Ramanahalli	78	..	..	C—3
190	Rampura	20	..	..	C—3
191	Rangenahalli	227	43	151	C—3
192	Rangenahalli	16	..	..	
193	Rushipura	80	..	..	C—4
194	Salebhalenahalli	229	..	84	D—2
195	Samathala	67	348	489	C—4
196	Saramaridi kaval	46	..	..	C—5
197	Sathavarahalli	146	287	354	C—7
198	Seerehalli	92	..	..	C—4
199	Seethapura	22	..	11	C—3
200	Seethapura kaval	23	38	377	C—3
201	Shankaraghatta	191	..	28	E—3
202	Shantidibbada kaval	69	..	..	E—4
203	Shantipura	232	..	154	D—2
204	Shanubhoganahalli	48	314	419	D—5
205	Shivane	95	2,995	3,640	B—6

ALPHABETICAL LIST OF VILLAGES

TARIKERE TALUK—*concld.*

Sl. No.	Name of Village	1961 Census location Code	Population 1951 Census	Population 1961 Census	Square in the Taluk map in which the Village appears
1	2	3	4	5	6
206	Shivagange	24	..	..	C—3
207	Shivani kaval	112	..	..	B—7
208	Shivapura	55	29	46	D—5
209	Siddakkanahalli	17	..	..	D—3
210	Siddarahalli	66	..	..	D—4
211	Siddanahalli	53	..	..	D—5
212	Siddapura	120	79	196	B—6
213	Siddarahalli	13	..	76	D—3
214	Siragalipura	124	42	153	B—5
215	Siraganahalli	178	175	214	B—7
216	Sokke	162	674	877	C—5
217	Sollapura	145	1,111	1,100	C—7
218	Somenahalli	157	80	55	D—6
219	Sompura	219	90	121	C—2
220	Sappinahalli	41	..	..	C—4
221	Sidlipura	223	166	336	C—2
222	Sunnadahalli	214	262	452	D—4
223	Thamatadahalli	189	82	96	C—7
224	Thadaga	135	868	1,231	B—7
225	Thanegebylu	201	1,098	1,297	E—2
226	Thigada	200	870	1,966	F—3
227	Thimmapura	33	40	156	C—3
228	Thimmapura	118	94	230	C—6
229	Thimmapura	167	196	354	C—5
230	Thippagondanahalli	169	163	196	C—5
231	Thyagadakatte	104	475	543	B—7
232	Thyagarananahalli	107	30	73	B—7
233	Tyagadabagi	208	..	26	D—3
234	Udevu	196	672	1,029	F—4
235	Upparaibasavanahalli	37	103	143	C—3
236	Upparabeenanahalli	241	168	376	D—1
237	Veerapura	111	..	..	B—6
238	Veerapura	155	444	499	D—6
239	Vitalapura	86	250	441	C—4
240	Voddaradibba	231	..	43	D—2
241	Voderahalli	49	179	218	D—5
242	Yalugere	12	200	338	D—3
243	Yaradabakalu	195	170	236	E—4
244	Yarebylu	28	..	..	C—2
245	Yerehalli	74	256	593	B—3

LIST OF INDUSTRIAL ESTABLISHMENTS

TARIKERE TALUK

Total : 200(33), 205(1), 207(4), 209(3), 214(4), 218(6), 231(1), 235(9), 255(9), 273(22), 280(11), 289(5), 302(4), 310(1), 311 (2), 333(1), 336(1), 340(11), 350(11), 369(17), 378(2), 388(7), 389(3) 392(4), 393(23), 399(3).

Rural : 200(19), 214(3), 218(5), 235(9), 255(1), 273(3), 289(4), 340(2), 350(11), 369(12), 389(3), 393(3), 231(1).

Urban : 200(14), 205(1), 207(4), 209(3), 214(1), 218(11), 273(19, 280(11)), 289(1), 302(4), 310(1), 311(2), 333(1), 336(1), 340(9), 369(5), 378(2), 388(7), 392(4), 393(20), 399(3).

VILLAGEWISE INDUSTRIAL ESTABLISHMENTS

Doranalu 200(1), Neralekere 200(1), Hunseeghatta 200(1) Kudlur 200(2), Shivane 200(3), 273(2), 369(4), Dandur 200(1), Bukkambudi 200(3), 235(9), 231(1), 255(19), Koratikere 200(1), Baggavalli 350(3), Attimoge 350(4), Katigakere 231(1), Annapura 250(3), Gargoore 34(1), Udeva 273(1), 289(3), 369(4), 389(1), 393(2), Kamanadurga 214(1), 218(5), 389(1), Gulladamane 340(1), Kanchapura 350(1),

Nandi 369(2), 393(1), Sumadahalli289(1), Lakkavalli 200(3), 214(1), Modugodu 200(2), Hunasahalli 200(1), 214(1), 369 (1), 389(1).

VILLAGE

TARIKERE

Sl. No.	Village	Amenities	Area in Acres	Occupied Houses	Households	Total Population			Scheduled Castes		Scheduled Tribes		Literate and educated	
						P	M	F	M	F	M	F	M	F
1	2		3	4	5	6	7	8	9	10	11	12	13	14
1	Chakonahalli*	P Pw	740	87	96	442	227	215	73	72	..	..	54	17
2	Hosur	Pw	421	34	44	218	112	106	25	28	..	..	44	5
3	Galihalli	P Pw	748	173	176	888	447	441	298	280	..	..	20	3
4	Geruvaradi	Pw	1,103	59	64	304	161	143	5	3	..	..	25	1
5	Bettadahalli*	P Pw	2,395	187	187	1,049	496	553	67	72	..	..	266	81
6	Attiganalu	P w	1,202	8	8	42	25	17	..	..	..	..	2	..
7	Channapura		253						Un-inhabited					
8	Dyamapura		498						Un-inhabited					
9	Doranal.	P Pw E (d)	1,537	168	175	872	432	440	79	68	..	..	163	49
10	Byrapura	Pw	500	34	35	197	103	94	47	50	..	..	36	10
11	Guddabasavanahalli		1,441						Un-inhabited					
12	Yalugere		990	72	72	338	174	164	147	145	1	1	14	1
13	Siddarahalli		1,791	10	35	76	45	31	..	..	..	..	15	2
14	Govindapura		523	4	4	21	12	9	..	..	..	..	11	1
15	Indavara		353						Un-inhabited					
16	Rangenahalli		290						Un-inhabited					
17	Siddakkanahalli		531						Un-inhabited					
18	Machenahalli		681						Un-inhabited					
19	Chikkattur		1,234						Un-inhabited					
20	Rampura		158						Un-inhabited					
21	Duglapura	P Pw	2,304	133	133	605	312	293	27	32	..	..	118	22
22	Seetapura	Riv	173	5	5	11	6	5	..	..	..	..	2	2
23	Seetapura Kaval	Riv	544	109	109	377	200	177	154	139	..	..	11	1
24	Shivagange		424						Un-inhabited					
25	Hirekattur	Pw	997	11	11	50	30	20	..	..	..	..	3	..
26	Peremenahalli	P Pw	848	90	90	448	241	207	183	151	..	..	48	12
27	Belenahalli.	P Pw E (d).	128	114	114	579	281	298	44	33	3	2	148	67
28	Yarebyailu		366						Un-inhabited					
29	Kodihalli	P Pw	634	94	94	416	208	208	111	111	1	..	70	15
30	Hurlehalli	Pw	592	21	21	116	53	63	20	28	..	1	18	6
31	Malatechannenahalli	Riv	2,125	6	6	25	15	10	..	..	..	..	6	..
32	H. Rangapura	Riv	1,520	35	53	175	94	81	26	22	..	..	25	2
33	Thimmapura	Pw	2,152	39	39	156	79	77	8	8	..	..	24	8
34	Rangapura		186						Un-inhabited					
35	Rangapura (Kaval)		441						Un-inhabited					
36	Kerehosahalli	P Pw	577	45	61	388	211	177	24	22	..	..	99	24
37	Upparibasavanahalli	Pw	212	32	32	143	72	76	32	13	..	..	19	3
38	Haliyur	P Pw	1,393	57	65	409	206	203	32	32	..	..	111	61
39	Amrutapura	P Pw E (a) (d)	496	98	123	599	305	294	74	77	..	..	115	35
40	Neralekere*	M Pw Po E (a)(i)(d)	1,333	135	300	1,216	641	575	116	91	7	3	247	82
41	Sappinahalli		492						Un-inhabited					
42	Hunasagatta	M D Rhe Pw Po E (a) (d).	1,029	265	265	1,649	845	804	130	103	16	11	404	175
43	Narasipura		726						Un-inhabited					
44	Chattanahalli		363						Un-inhabited					
45	Makanahalli	P Pw Po	1,216	51	51	249	131	118	24	22	..	..	78	21

DIRECTORY

TALUK

Total workers (I-IX)		Workers																		Non-workers X		Sl. No.
		I		II		III		IV		V		VI		VII		VIII		IX				
M	F	M	F	M	F	M	F	M	F	M	F	M	F	M	F	M	F	M	F	M	F	
15	16	17	18	19	20	21	22	23	24	25	26	27	28	29	30	31	32	33	34	35	34	1
138	130	85	85	43	44	6	..	3	1	1	..	..	..	..	..	..	..	..	..	89	86	1
65	55	47	38	10	11	1	..	5	5	1	..	..	..	..	..	1	..	1	..	47	51	2
254	229	65	56	4	5	..	..	45	40	3	..	3	..	1	..	1	..	13	127	193	212	3
98	84	83	78	3	5	7	1	..	..	7	..	..	..	1	..	..	..	1	..	63	59	4
289	343	249	318	15	1	..	..	6	5	..	..	2	..	1	2	1	..	15	17	207	210	5
14	8	9	7	1	..	..	..	..	..	..	..	..	..	..	..	..	..	4	1	11	2	6
		Un-inhabited																				7
		Un-inhabited																				8
235	221	151	182	13	..	1	..	9	..	1	..	5	..	3	1	..	..	52	38	197	219	9
67	49	54	32	..	..	..	..	..	..	..	..	..	..	..	..	..	..	13	17	36	45	10
		Un-inhabited																				11
104	28	58	7	..	..	..	..	..	..	..	..	..	..	..	..	..	..	46	21	70	136	12
37	9	..	..	..	..	..	..	..	..	..	..	21	..	3	..	..	..	13	9	8	22	13
10	..	10	..	..	..	..	..	..	..	..	..	..	..	..	..	..	..	..	..	2	9	14
		Un-inhabited																				15
		Un-inhabited																				16
		Un-inhabited																				17
		Un-inhabited																				18
		Un-inhabited																				19
		Un-inhabited																				20
140	111	123	101	1	..	2	1	1	1	..	..	1	1	..	..	..	..	15	7	172	182	21
4	1	2	1	2	..	..	..	..	..	..	..	..	..	..	..	..	..	..	..	2	4	22
126	18	1	1	1	..	..	..	..	..	..	..	113	19	5	..	2	..	4	..	74	159	23
		Un-inhabited																				24
19	9	17	9	..	..	..	..	..	..	..	..	..	..	..	..	..	..	2	..	11	11	25
138	77	95	75	12	..	6	..	..	..	7	1	1	1	2	..	13	..	2	..	103	130	26
157	112	108	109	31	..	1	..	6	2	..	..	6	..	..	..	..	..	5	1	124	185	27
		Un-inhabited																				28
125	104	96	93	7	2	5	1	2	2	..	..	10	..	..	2	..	..	5	4	83	104	29
36	25	22	20	5	..	6	1	..	..	1	..	3	1	..	1	1	..	3	2	17	38	30
8	2	1	..	..	..	..	..	..	..	3	..	4	2	..	..	..	..	..	..	7	8	31
75	42	1	..	1	..	1	..	..	..	..	..	71	42	..	..	..	..	1	..	19	39	32
47	15	10	8	3	..	6	..	..	..	..	..	13	5	..	..	13	..	2	2	32	62	33
		Un-inhabited																				34
		Un-inhabited																				35
126	49	89	39	2	..	2	..	..	..	1	..	2	..	1	..	10	..	19	10	85	128	36
39	9	25	5	2	..	5	..	..	..	..	..	..	..	..	2	..	..	7	2	28	67	37
118	37	81	27	1	..	1	..	12	..	7	6	..	2	1	2	..	..	15	..	88	166	38
179	9	92	1	..	..	5	..	..	..	2	2	..	..	..	2	..	..	80	4	126	285	39
374	175	221	91	45	18	63	45	10	2	2	2	13	5	10	..	3	..	7	12	267	400	40
		Un-inhabited																				41
513	218	278	111	135	74	8	2	39	16	3	..	9	6	7	..	..	..	34	9	332	586	42
		Un-inhabited																				43
		Un-inhabited																				44
82	69	67	61	1	2	..	..	1	..	2	3	7	2	..	..	..	..	4	1	49	49	54

VILLAGE

TARIKERE

Sl. No.	Village	Amenities	Area in Acres	Occupied Houses	Household	Total Population P	Total Population M	Total Population F	Scheduled Castes M	Scheduled Castes F	Scheduled Tribes M	Scheduled Tribes F	Literate and educated M	Literate and educated F
1	2		3	4	5	6	7	8	9	10	11	12	13	14
46	Saremaradi Kaval		1,116			Un-inhabited								
47	Basavanahalli		575			Un-inhabited								
48	Shanubhoganahalli	M Pw E(d)	310	65	65	419	210	209	38	36	..	..	123	49
49	Voderahalli		438	41	41	218	117	101	19	13	..	..	46	11
50	Kidiganahalli		424			Un-inhabited								
51	Kudhur*	M Pw Po E(a)(j)(d)	1,279	374	374	2,199	1,154	1,045	262	234	..	..	558	202
52	Pundanahalli	Pw	333	13	13	84	44	40	..	..	..	..	11	..
53	Siddanahalli		799			Un-inhabited								
54	Mundre	P Pw E(i)(d)	4,069	123	183	837	406	431	139	130	..	..	142	54
55	Shivapura	Pw E(a)	1,741	16	17	46	27	19	..	..	..	..	11	4
56	Kotebasavanahalli		296			Un-inhabited								
57	Jennapura		1,486			Un-inhabited								
58	Rajanahalli	Pw	1,486	12	13	65	33	32	16	14	..	..	..	..
59	Bokikere	P Kw	593	51	51	275	140	135	18	17	..	..	29	5
60	K. Chattanahalli	M Pw	539	66	74	403	203	200	83	80	1	..	80	30
61	K. Gollarahalli	P Pw	430	32	32	182	94	88	26	19	..	..	33	9
62	Doddabokikere	P Pw	879	73	73	449	224	225	33	29	..	..	115	37
63	Belibasavanahalli		448			Un-inhabited								
64	Koranahalli	P	823	113	113	554	276	278	44	43	..	..	105	57
65	Brahmahalli		316			Un-inhabited								
66	Siddarahalli		300			Un-inhabited								
67	Samathala	P Pw	633	93	95	489	241	248	25	23	..	..	89	52
68	Bettathavarekere	P Pw E(a)	1,364	101	101	535	281	254	13	16	..	..	132	26
69	Santhedibbadakaval		450			Un-inhabited								
70	Bommenahalli	Pw	513	16	25	109	60	48	29	17	..	..	13	3
71	Gollarahalli (A)		369			Un-inhabited								
72	Miralenhalli	P Pw E(a)	732	22	22	131	69	62	..	..	..	..	36	15
73	Lakshmesagara	P Pw E(d)	292	89	89	406	212	194	..	..	..	..	114	30
74	Yerehalli	P Pw	3,010	111	111	593	294	299	195	190	..	..	69	21
75	Mallenahalli	Pw E(d)	462	24	24	106	55	51	..	..	..	..	24	7
76	Ittige	P Pw E(a)	886	78	78	429	216	213	112	111	..	..	48	11
77	Lakkenahalli		374			Un-inhabited								
78	Ramanahalli		575			Un-inhabited								
79	Hadikere	M D Pw Po E(d)	3,644	186	186	957	478	479	37	31	..	..	220	71
80	Rushipura		291			Un-inhabited								
81	Nagenahalli	P Pw E(d)	3,147	119	119	601	315	286	101	99	7	6	100	30
82	Mundanahalli	Pw E(a)	1,480			Un-inhabited								
83	Guddabasavanhalli		2,168			Un-inhabited								
84	Kodihalli		870			Un-inhabited								
85	Oblapura		899			Un-inhabited								
86	Vitalapura	P Pw E	799	78	78	441	238	203	35	25	..	..	95	25
87	Muddenahalli		227			Un-inhabited								
88	Muddenahalli Kaval		451			Un-inhabited								
89	Muddinahalli Sagavali kaval.		108			Un-inhabited								
0	Hosahalli	P	1,599	95	95	492	239	253	15	16	..	..	30	..

DIRECTORY

TALUK—*contd.*

Total workers (I-IX)		Workers																		Non-workers		Sl. No.
		I		II		III		IV		V		VI		VII		VIII		IX		X		
M	F	M	F	M	F	M	F	M	F	M	F	M	F	M	F	M	F	M	F	M	F	
15	16	17	18	19	20	21	22	23	24	25	26	27	28	29	30	31	32	33	34	35	36	1
										Un-inhabited												46
										Un-inhabited												47
121	111	108	107	6	..	2	2	3	..	..	1	1	1	..	..	..	..	1	..	89	98	48
79	56	65	52	9	3	..	..	4	1	..	..	..	..	..	..	..	..	1	..	38	45	49
										Un-inhabited												50
670	486	429	370	133	86	9	3	20	7	2	..	4	1	9	1	..	..	54	18	484	559	51
26	22	17	20	9	2	..	..	..	..	..	..	..	..	..	..	..	..	..	..	18	18	52
										Un-inhabited												53
256	222	201	216	39	..	1	..	3	..	..	..	..	..	2	..	..	..	10	6	150	209	54
18	..	..	..	2	..	..	..	..	..	2	..	1	..	1	4	11	..	1	..	9	19	55
										Un-inhabited												56
										Un-inhabited												57
22	4	17	3	1	1	4	..	..	..	..	..	..	..	..	..	..	..	..	..	11	28	58
85	18	67	15	3	3	7	..	..	..	2	..	..	..	..	..	4	..	2	..	55	117	59
117	49	96	46	11	1	3	..	..	..	3	1	1	..	..	1	..	..	3	..	86	151	60
53	31	34	28	3	3	1	..	..	..	..	..	3	..	1	..	9	..	2	..	41	57	61
140	91	118	87	6	2	10	1	..	..	..	..	..	1	1	..	..	..	5	..	84	134	62
										Un-inhabited												63
183	164	127	137	31	11	..	..	3	1	14	11	1	1	..	..	6	..	1	3	93	114	64
										Un-inhabited												65
										Un-inhabited												66
143	62	113	39	3	1	..	..	4	..	..	..	..	1	2	1	..	..	21	20	98	186	67
165	109	92	80	6	..	17	8	35	8	..	..	7	2	1	8	..	..	7	3	116	145	68
										Un-inhabited												69
39	23	12	9	3	..	4	..	..	1	..	..	20	17	..	..	..	..	..	..	21	25	70
										Un-inhabited												71
39	31	14	2	19	29	..	..	4	..	1	..	..	..	..	..	..	..	1	..	30	31	72
117	100	53	18	41	69	1	..	4	..	1	..	17	12	..	..	..	..	..	1	95	94	73
181	6	159	2	..	..	..	1	..	..	..	..	1	..	1	..	..	..	24	3	113	293	74
29	29	29	29	..	..	..	..	..	..	..	..	..	..	..	..	..	..	..	..	26	22	75
125	124	123	124	1	..	..	..	..	..	..	..	..	..	..	..	..	..	1	..	91	89	76
										Un-inhabited												77
										Un-inhabited												78
292	218	161	156	20	3	12	..	9	2	21	1	28	9	3	..	1	..	37	47	186	261	79
										Uni-inhabited												80
182	164	97	89	19	6	1	..	9	3	..	..	..	..	1	2	..	..	55	64	133	122	81
										Un-inhabited												82
										Un-inhabited												83
										Un-inhabited												84
										Un-inhabited												85
122	108	65	6	26	89	17	..	..	..	5	..	6	10	..	..	..	..	3	3	116	95	86
										Un-inhabited												87
										Un-inhabited												88
										Un-inhabited												89
147	132	102	7	31	121	7	..	..	..	3	2	4	..	..	2	..	..	..	..	92	121	90

VILLAGE

TARIKERE

Sl. No.	Village	Amenities	Area in Acres	Occupied Houses	House holds	Total Population			Scheduled Castes		Scheduled Tribes		Literate and educated	
						P	M	F	M	F	M	F	M	F
1	2		3	4	5	6	7	8	9	10	11	12	13	14
91	Mudugundi	Pw E(a)	644	34	38	241	132	109	63	46	..	..	32	9
92	Seevchalli		440			Un-inhabited								
93	Madihalli	P Pw E(a)(d)	528	60	60	356	178	178	40	41	11	8	60	23
94	Kuntenamadu	P Pw E(a)(i)(d)	2,733	133	150	862	434	428	27	24	..	..	90	21
95	Shivane*	H D Rse Pw Po E	2,851	577	577	3,640	1,878	1,762	211	195	..	..	897	225
96	Dandur	M Pw E	1,428	129	129	852	434	418	65	58	1	..	198	66
97	Nagenahalli	Pw	290	26	28	163	86	77	21	17	..	..	44	19
98	Karehalli	P Pw	495	82	84	480	229	251	90	88	..	..	47	20
99	Haralahalli	P Pw	1,276	63	66	400	197	203	17	8	..	..	86	31
100	Kallenahalli	P Pw E	1,454	128	128	809	433	376	24	23	..	..	222	51
101	Bhakthanakatte	P Pw	1,132	117	117	622	302	320	154	166	..	..	57	2
102	Rangapura	P Pw	1,641	68	68	320	151	169	21	30	..	..	27	6
103	Girikatte	P Pw	811	35	36	170	82	88	10	9	..	..	26	2
104	Thyagadakatte	P Pw	2,040	94	94	543	287	256	26	20	..	..	137	20
105	Giriyapura	P Pw	756	30	36	164	86	78	10	10	..	..	39	8
106	Cheeranahalli Kaval		138			Un-inhabited								
107	Thyagarajanahalli	P Pw	2,040	16	16	73	31	42	12	12	..	..	6	...
108	Basavapura	P Pw	1,409	30	34	186	103	83	15	6	..	..	46	16
109	Beeranahalli	P Pw	1,851	39	46	290	147	143	7	7	..	..	60	10
110	Banur	P Pw	508	77	77	468	237	231	27	24	..	..	103	14
111	Veerapura		324			Un-inhabited								
112	Shivanekaval		1,488			Un-inhabited								
113	Nandipura	M Pw	1,600	90	113	603	324	279	62	59	..	..	77	6
114	Bhakanakatte	P Pw	1,132	150	158	1,060	518	542	103	100	..	..	179	32
115	Abbinahaladu	P Pw	728	28	28	228	110	118	2	..	..	..	59	24
116	Naranapura	M Pw P	960	134	167	1,078	558	520	5	4	..	..	261	84
117	Hosahalli*	P Pw	306	53	71	415	225	190	15	10	..	..	84	14
118	Thimmapura	P Pw	715	36	39	230	114	116	23	24	..	..	34	3
119	Jaldihalli	P Pw	1,144	68	68	416	208	208	13	10	..	..	104	35
120	Siddapura	Pw	212	37	37	196	94	102	..	..	..	..	13	5
121	Javoor.	P Pw	1,198	120	134	807	411	396	21	20	2	..	120	23
122	Hirakanavongala	M Kw	493	70	74	536	261	275	58	51	..	..	136	70
123	Lakshmisagar		271			Un-inhabited								
124	Siragalipura	P Pw	878	30	30	153	75	78	21	20	..	..	22	10
125	Gundasamudra		450			Un-inhabited								
126	Chikkanavongala.	P Pw E(a)(d)	488	77	90	459	248	211	1	..	..	..	121	40
127	Attighatta	P Pw	483	36	36	189	89	100	..	..	..	..	23	3
128	Kenchapura	P Pw	1,133	67	75	382	195	187	99	92	..	..	36	..
129	Budikuppe		263			Un-inhabited								
130	Makanahalli	Pw	399	23	23	129	66	63	..	..	..	..	7	2
131	Dhanyakapura	P E(d)	149	55	61	355	190	165	17	19	..	..	83	27
132	Koppadahalli		248			Un-inhabited								
133	Hariyanapura	P Pw	673	30	45	215	114	101	18	4	..	..	26	15
134	Anuvanahalli	P Pw E(d)	1,121	100	119	778	404	374	23	22	..	..	236	51
135	Thadaga	M Pw E	1,215	188	188	1,231	635	596	121	97	..	..	204	42

DIRECTORY

TALUK—*contd.*

Total workers (I-IX)		Workers																		Non-workers		Sl.
		I		II		III		IV		V		VI		VII		VIII		IX		X		
M	F	M	F	M	F	M	F	M	F	M	F	M	F	M	F	M	F	M	F	M	F	No.
15	16	17	18	19	20	21	22	23	24	25	26	27	28	29	30	31	32	33	34	35	36	1
87	56	43	41	28	9	..	..	10	6	1	..	4	..	..	..	..	..	1	..	45	53	91
									Un-inhabited													92
121	108	85	86	21	8	2	..	..	..	1	2	6	4	1	..	..	..	5	8	57	70	93
268	246	150	167	97	73	..	..	4	6	7	..	..	..	4	..	..	..	6	..	166	182	94
1,009	491	595	296	81	57	61	4	110	103	..	..	22	6	34	4	4	..	102	21	866	1,271	95
235	147	109	107	27	24	57	5	13	1	..	..	3	..	10	2	..	..	16	8	199	271	96
50	42	30	38	6	4	8	..	1	..	..	..	..	..	2	..	..	..	3	..	36	35	97
144	123	91	91	30	31	15	1	1	..	..	..	..	..	1	..	1	..	5	..	85	128	98
127	97	74	88	13	4	34	2	1	1	..	..	2	..	1	2	..	..	2	..	70	106	99
231	88	134	76	5	..	10	..	51	..	3	..	..	..	14	11	..	..	4	11	202	288	100
192	155	162	129	14	18	3	2	7	2	..	..	..	..	6	4	..	..	..	..	110	165	101
97	90	86	82	8	7	..	..	..	1	..	..	..	..	..	..	..	..	3	..	54	79	102
48	51	42	46	1	3	2	..	..	..	..	..	2	2	..	..	..	..	1	..	34	37	103
171	141	147	135	5	6	4	..	2	..	..	..	..	..	10	..	..	..	3	..	116	115	104
60	46	58	44	..	..	..	..	1	1	..	..	..	..	..	1	..	..	1	..	26	32	105
									Un-inhabited													106
25	24	18	22	..	..	..	..	..	2	..	..	4	..	..	..	1	..	2	..	6	18	107
62	33	48	32	2	..	3	..	..	..	5	1	..	..	..	..	..	..	4	..	41	50	108
83	55	67	53	9	..	..	..	3	..	..	..	..	..	..	1	..	..	4	1	64	88	109
125	9	96	7	17	1	..	..	6	1	..	..	..	..	1	..	2	..	3	..	112	222	110
									Un-inhabited													111
									Un-inhabited													112
234	164	217	161	10	3	..	..	1	..	..	..	5	1	..	..	..	..	1	..	90	115	113
286	15	258	10	5	2	5	3	4	..	..	..	3	..	8	..	1	..	2	..	232	527	114
57	60	53	60	3	..	..	..	1	..	..	..	..	..	..	..	..	..	..	..	53	58	115
287	228	248	217	10	6	2	2	14	..	..	..	..	..	2	2	..	..	11	..	271	292	116
129	55	110	28	1	..	13	23	..	..	..	..	..	..	1	..	..	..	4	4	96	135	117
63	11	63	11	..	..	..	..	..	..	..	..	..	..	..	..	..	..	..	..	51	105	118
126	45	101	44	9	..	11	..	..	..	1	..	1	..	1	1	..	..	2	..	82	163	119
62	13	49	13	1	..	3	..	..	..	..	..	..	..	9	..	..	..	..	..	32	89	120
230	128	109	106	7	2	19	5	15	1	2	..	3	1	5	1	..	..	10	12	181	268	121
158	65	118	52	15	8	6	..	13	3	2	..	..	..	3	1	..	..	1	1	103	210	122
									Un-inhabited													123
47	34	36	32	6	..	1	..	3	..	..	..	..	..	..	..	..	..	1	2	28	44	124
									Un-inhabited													125
137	69	77	42	16	..	25	16	5	1	1	..	3	1	3	1	..	..	7	4	111	146	126
56	43	38	38	16	5	..	..	..	..	..	..	..	..	..	..	..	..	2	..	33	57	127
114	100	90	88	18	11	..	..	3	..	..	..	..	..	2	1	..	..	1	..	81	87	128
									Un-inhabited													129
33	26	30	26	3	..	..	..	..	..	..	..	..	..	..	..	..	..	..	..	33	37	130
108	36	59	16	30	10	..	..	3	..	..	..	..	..	1	..	..	..	15	10	82	129	131
									Un-inhabited													132
84	13	59	4	27	2	..	2	1	3	..	..	..	2	..	..	..	..	1	..	30	88	133
214	127	175	3	113	10	4	1	8	1	3	..	..	..	1	1	..	..	10	1	190	247	134
363	231	241	174	19	10	..	..	64	34	3	..	21	11	4	2	3	..	8	..	272	365	135

VILLAGE

TARIKERE

Sl. No.	Village	Amenities	Area in Acres	Occupied Houses	Households	Total Population P	M	F	Scheduled Castes M	F	Scheduled Tribes M	F	Literate and educated M	F
1	2		3	4	5	6	7	8	9	10	11	12	13	14
136	Kanabaghatta	P Pw E(d)	722	95	109	701	360	341	35	35	..	..	141	24
137	Bukkambudi	M D Rs Mew Pw Po E(a)(i)(d)	2,121	236	294	1,619	828	791	65	57	..	..	388	256
138	Jayapura		571			un-inhabited								
139	Billahalli	P Pw	604	50	55	314	154	160	6	6	..	..	22	6
140	Nagabovanahalli	P Pw E (d)	435	37	40	227	118	109	7	7	..	..	32	6
141	Bharamanahalli		569			un-inhabited								
142	Masinikere Kaval		934			un-inhabited								
143	Cheeranahalli	M Pw E	1,104	142	142	859	439	420	56	53	..	..	77	8
144	Gowrapura	P Pw E (i) (d)	1,122	161	161	1,087	553	534	23	19	..	..	342	180
145	Sollapura	M Pw Po E (i) (d)	966	189	189	1,100	553	547	86	68	..	..	247	44
146	Savathanahalli	P Pw	942	55	55	354	189	165	6	7	..	..	130	14
147	Chinnapura	P Kw	682	42	42	264	139	125	..	..	..	..	91	12
148	Karehalli		712			un-inhabited								
149	Mudigere	P Kw	959	118	180	642	297	345	104	78	..	..	75	10
150	Mallenahalli	P Pw	1,064	71	71	467	231	236	15	16	2	2	146	59
151	Mallenahalli	P Pw E (d)	781	93	93	680	355	325	55	47	..	..	150	45
152	Kurubarahalli	Kw	434	19	20	92	38	54	..	..	..	..	13	2
153	Channapura	P Pw E	1,264	80	80	516	276	240	22	19	..	..	163	72
154	Basavapura		198			un-inhabited								
155	Veerapura	P Pw	516	76	76	499	270	229	1	..	..	..	84	3
156	Nagavangala	P Pw	1,450	140	140	732	380	352	68	50	..	..	112	15
157	Somenahalli	Kw	571	12	12	55	22	33	..	..	..	..	1	..
158	Kortikere	P Pw E (a) (i) (d)	986	193	193	1,143	578	565	86	71	1	1	273	119
159	Baggavalli Kaval		1,023			un-inhabited								
160	Baggavalli*	M Pw	2,409	165	199	1,154	593	561	144	139	..	..	290	116
161	Gondadahallu	P Pw E (d)	728	69	69	474	241	233	5	..	..	..	156	95
162	Sokke	M Pw E (i) (d)	1,055	150	150	877	437	440	93	95	..	..	263	88
163	Parvatharayanakere Kaval.	E (a) (i) (d)	..	33	33	131	67	64	19	16	..	..	39	22
164	Attimoge	P Pw E (i) (d)	1,060	127	127	729	369	360	..	..	..	..	195	71
165	Rangapura	P Pw	304	21	21	125	57	68	..	..	..	..	28	17
166	Kalasettyhalli	P Pw	429	28	28	158	87	71	..	..	..	..	59	9
167	Thimmapura	Pw	685	73	73	354	159	195	104	113	..	..	46	11
168	Karanaghatta	Kw	1,114	20	20	109	55	54	1	..	..	..	25	2
169	Thippagondanahalli	P Pw	1,021	136	196	196	97	99	10	9	..	..	35	4
170	Hebbur	P Pw E (d)	1,478	103	103	660	341	319	34	35	..	..	136	33
171	Hanne	P Pw	1,443	67	70	372	188	184	19	15	..	..	131	55
172	Gejjegondanahalli	P Pw E (d)	780	113	113	641	300	341	58	67	..	..	179	63
173	Hannekaval		2,458			un-inhabited								
174	Kateganere	P Pw	1,243	128	128	775	386	389	68	58	..	..	170	26
175	Mugali	P Kw	1,846	167	167	1,042	525	517	30	26	..	..	323	170

DIRECTORY

TALUK—*contd.*

Total workers (I-IX)		Workers																		Non-workers X		Sl. No.
		I		II		III		IV		V		VI		VII		VIII		IX				
M	F	M	F	M	F	M	F	M	F	M	F	M	F	M	F	M	F	M	F	M	F	
15	16	17	18	19	20	21	22	23	24	25	26	27	28	29	30	31	32	33	34	35	36	1
200	143	134	98	63	45	..	..	1	..	1	..	..	..	..	..	..	..	1	..	160	198	136
468	163	170	62	149	74	19	2	21	7	12	4	31	5	24	1	5	..	37	8	360	628	137
								Un-inhabited														138
83	7	58	3	11	3	..	..	..	..	3	..	..	1	8	..	..	..	3	..	19	153	139
61	8	53	8	3	..	..	..	2	..	..	..	..	..	..	..	..	..	3	..	57	101	140
								Un-inhabited														141
								Un-inhabited														142
273	226	241	205	21	20	..	..	4	..	..	..	..	..	1	1	..	..	6	..	166	194	143
243	30	133	11	..	..	..	..	24	14	..	..	1	..	31	1	4	..	50	4	310	504	144
307	86	152	23	30	..	5	..	56	50	2	7	1	..	7	1	3	..	51	5	246	461	145
99	9	80	9	3	..	7	..	7	..	..	..	..	..	1	..	..	..	1	..	90	156	146
74	7	72	7	1	..	..	..	..	..	..	..	..	..	..	..	..	..	1	..	65	118	147
								Un-inhabited														148
199	82	139	48	26	5	..	2	22	9	..	..	..	..	8	5	..	..	4	13	98	263	149
120	97	108	92	..	..	..	..	2	..	..	..	..	..	..	..	..	..	10	5	111	139	150
188	28	159	24	..	..	6	..	..	1	..	..	7	..	1	..	..	..	15	3	167	297	151
20	10	20	10	..	..	..	..	..	..	..	..	..	..	..	..	..	..	..	..	18	44	152
158	51	134	38	5	6	3	..	14	6	..	..	1	..	..	1	..	..	1	..	118	189	153
								Un-inhabited														154
157	108	154	108	1	..	..	..	..	..	..	..	..	..	..	..	..	..	2	..	113	121	155
253	202	233	183	7	8	3	..	1	4	..	..	..	..	2	1	1	..	6	6	127	150	156
14	22	14	22	..	..	..	..	..	..	..	..	..	..	..	..	..	..	..	..	8	11	157
342	222	257	194	21	8	24	1	17	9	..	..	2	..	3	6	..	..	18	4	236	343	158
								Un-inhabited														159
334	146	250	129	16	1	5	..	24	4	1	..	..	..	1	4	..	..	37	8	259	415	160
123	105	94	83	11	3	2	..	2	16	..	..	1	..	3	..	..	..	12	3	118	128	161
241	200	180	160	12	1	6	..	13	14	2	2	..	..	9	5	..	..	19	18	196	240	162
41	12	..	..	..	..	39	12	..	..	..	..	..	..	..	..	..	..	2	..	26	52	163
202	86	138	67	6	8	11	..	10	..	3	..	..	..	13	4	..	..	21	4	162	274	164
26	2	23	..	..	2	2	..	..	..	..	..	..	..	..	..	..	..	1	..	31	66	165
46	..	44	..	1	..	..	..	..	..	..	..	..	..	..	..	..	..	1	..	41	71	166
86	48	65	19	3	..	10	8	3	18	..	..	..	..	1	..	..	..	5	2	73	147	167
35	13	28	12	2	..	1	..	1	..	3	1	..	..	..	..	..	..	..	..	20	41	168
56	14	47	10	2	..	4	..	..	..	..	..	1	..	..	..	..	..	2	4	41	85	169
176	8	150	4	3	..	4	..	5	..	..	..	..	..	2	1	1	..	11	3	165	311	170
125	55	110	54	2	..	5	..	4	1	..	..	..	..	..	..	..	..	4	..	63	129	171
170	35	127	12	16	4	3	..	8	7	..	..	..	..	2	..	..	..	14	12	130	306	172
								Un-inhabited														173
223	53	179	41	6	..	..	..	11	6	..	..	..	..	..	..	..	..	27	6	163	336	174
187	16	252	5	21	3	..	..	4	2	..	..	..	..	3	..	..	..	7	7	238	501	175

VILLAGE

TARIKERE

Sl. No.	Village	Amenities	Area in Acres	Occupied Houses	Household	Total Population			Scheduled Castes		Scheduled Tribes		Literate and educated	
						P	M	F	M	F	M	F	M	F
1	2		3	4	5	6	7	8	9	10	11	12	13	14
176	Asund*	Kw	462	1	1	19	11	8	3	..	..	..	3	..
177	Gadihalli	M Pw Po	1,762	219	219	1,445	728	717	102	86	..	..	345	94
178	Siraganahalli	Kw	577	32	32	214	105	109	1	..	..	..	54	14
179	Bandre	P Pw	934	122	122	653	333	320	20	16	..	..	146	32
180	Annapura	P Kw	538	28	28	174	92	82	..	..	..	..	40	6
181	Kallapura		495	24	24	116	54	62	..	..	..	..	7	1
182	Garagadahalli	Pw	2,027	47	47	275	136	139	41	45	..	..	21	..
183	Bhutanahalli	P Kw	1,734	57	57	327	167	160	23	22	..	..	32	6
184	Arabala	P Kw	616	51	51	283	120	163	10	17	..	..	20	1
185	Heggadehalli	P Pw	938	45	45	220	105	115	37	40	..	..	28	1
186	Guddadahalli	Pw	740	22	22	115	64	51	..		..	..	26	2
187	Myalanahalli		508					Un-inhabited						
188	Begur	P Pw		142	142	833	397	436	176	169	..	..	141	28
189	Tamatadahalli	Pw	416	15	15	96	53	43	8	6	..	..	29	2
190	Lingadahalli*	M D Rsc Pw Po E(a)(i)(d).	3,090	590	590	2,995	1,550	1,455	279	253	..	..	645	297
191	Shankaraghatta	Kw	712	7	7	28	16	12	1	1	..	..	5	2
192	Kallanalu		838					Un-inhabited						
193	Gongalakatte	P Pw	632	138	138	625	328	297	120	101	..	..	59	16
194	Marekallahalli		632					Un-inhabited						
195	Yaradabakalu	P Pw E(d)	1,987	40	40	236	122	114	23	12	..	..	62	12
196	Udeva	P Pw E(d)	4,441	172	172	1,029	532	497	82	83	..	..	211	26
197	Kamanadurga	PDRSC Pw Po E(j)(d)	3,621	373	373	1,614	863	751	330	327	..	..	252	72
198	Pillebiranahalli	MP	2,650	56	97	409	203	206	57	56	..	..	84	21
199	Kallahipura	P Riv	881	187	226	886	488	398	286	251	..	..	102	21
200	Thigadu	Riv E(d)	2,477	446	446	1,966	1,192	774	146	144	..	..	365	81
201	Thanegebylu	Riv	4,187	287	315	1,297	692	605	222	229	..	..	183	41
202	Manchatavaur	P Riv E(i)(d)	1,761	213	213	738	409	329	143	103	..	..	88	17
203	Ballavara	Riv	1,735	97	97	337	166	171	54	44	..	..	42	15
204	Gangoor	Pw	1,551	60	68	303	155	147	27	12	..	..	12	4
205	Hulithimmapura	Riv	2,061	4	4	35	17	18	8	10	..	..	3	..
206	Nandibatlu	P Pw	5,502	187	198	848	445	403	236	225	..	..	77	14
207	Mallenahalli	Pw	2,708	51	51	230	117	113	29	27	..	..	21	3
208	Tyagadabagi	Riv	8,457	8	8	26	13	13	..	..	..	..	6	..
209	Kenchenahalli		1,586					Un-inhabited						
210	Hosahalli	Pw	1,802	35	35	165	82	83	6	6	..	..	12	..
211	Gulladamane	P Pw	907	63	63	353	172	181	22	18	..	..	62	4
212	Kenchapura S.	P Pw	899	38	38	150	90	60	16	15	..	..	32	1
213	Nandi	P Pw	3,748	100	100	560	282	278	64	64	..	..	111	23
214	Sunnadahalli	P Pw	2,079	89	89	452	227	225	55	46	..	..	74	15
215	Lingadahalli kaval		2,249	3	6	18	12	6	1	..	..	..	7	4

DIRECTORY

TALUK—*contd.*

Total workers (I-IX)		Workers																		Non-workers X		Sl. No.
		I		II		III		IV		V		VI		VII		VIII		IX				
M	F	M	F	M	F	M	F	M	F	M	F	M	F	M	F	M	F	F	M	M	F	
15	16	17	18	19	20	21	22	23	24	25	26	27	28	29	30	31	32	33	34	35	36	1
7	2	2	2	5	..	..	..	..	..	..	..	..	..	..	..	..	..	..	..	4	6	176
443	259	340	216	31	32	23	..	20	9	..	..	14	..	4	2	..	..	11	..	285	458	177
58	39	48	34	4	..	2	..	2	5	..	..	..	..	..	..	..	..	2	..	47	70	178
191	55	125	46	5	1	2	..	9	3	..	..	8	..	9	2	17	..	16	3	142	265	179
48	12	43	10	1	..	..	..	4	1	..	..	..	..	..	..	..	..	..	1	44	70	180
30	8	25	4	..	..	3	1	1	2	..	..	..	..	..	1	..	..	1	..	24	54	181
89	63	73	54	7	..	6	5	1	..	..	..	..	..	..	..	..	..	2	4	47	76	182
103	58	84	55	4	..	7	..	3	..	..	..	..	..	..	1	..	..	5	2	64	102	183
85	54	67	47	3	3	11	2	1	..	..	..	..	..	1	..	..	..	2	5	38	106	184
71	50	63	47	4	..	1	..	..	..	..	..	..	..	..	1	..	..	3	2	34	65	185
44	21	35	19	5	..	2	..	1	..	..	..	..	..	..	..	..	..	1	2	20	30	186
									Un-inhabited													187
251	158	223	156	20	..	..	..	3	..	..	..	..	..	1	2	..	..	4	..	146	278	188
28	12	27	10	1	2	..	..	..	..	..	..	..	..	..	..	..	..	..	..	25	31	189
840	502	460	354	102	63	21	17	38	8	15	1	45	18	36	1	5	..	118	40	710	943	190
12	7	4	2	8	5	..	..	..	..	..	..	..	..	..	..	..	..	..	..	4	5	191
									Un-inhabited													192
206	145	123	102	45	37	16	2	8	1	1	..	5	..	5	3	..	..	3	..	122	152	193
									Un-inhabited													194
76	66	71	57	3	9	..	..	..	..	..	..	..	..	..	..	..	..	2	..	46	48	195
313	285	228	216	56	65	..	..	3	1	4	1	13	1	5	1	..	..	4	..	219	212	196
552	382	81	62	..	..	370	309	3	1	9	3	31	3	12	..	6	..	40	4	311	369	197
125	109	4	5	..	..	114	103	..	..	2	..	1	..	1	..	..	..	3	1	78	97	198
347	209	10	23	30	17	261	156	3	2	7	3	17	1	5	..	..	..	14	7	141	189	199
920	328	27	22	39	31	767	266	12	3	12	..	22	..	4	1	2	..	35	5	272	446	200
483	350	2	..	..	..	440	347	4	1	1	..	26	1	6	1	2	..	2	..	209	255	201
279	85	21	21	20	10	159	43	1	..	6	..	51	9	3	1	1	..	17	1	130	244	202
117	109	3	2	..	..	97	105	..	..	..	..	9	1	4	..	1	..	3	1	49	62	203
119	96	85	72	29	20	5	4	..	..	..	..	..	..	..	..	..	..	..	..	36	51	204
12	9	6	2	..	..	6	7	..	..	..	..	..	..	..	..	..	..	..	..	5	9	205
285	196	193	142	39	14	39	33	2	..	4	2	2	2	..	1	1	..	6	2	160	207	206
82	53	40	32	18	9	17	8	..	..	3	..	3	4	1	..	..	..	..	..	35	60	207
8	..	..	..	8	..	..	..	..	..	..	..	..	..	..	..	..	..	..	..	5	13	208
									Un-inhabited													209
51	21	42	..	6	19	1	..	..	..	..	..	..	..	..	..	..	..	2	2	31	62	210
84	3	60	..	16	3	3	..	3	..	1	..	..	..	..	..	..	..	1	..	88	178	211
60	35	50	29	6	5		..	..	..	3	1	..	..	..	..	..	..	1	..	30	25	212
166	149	131	128	29	20	..	..	..	..	..	..	..	..	2	1	..	..	4	..	116	129	213
132	125	91	87	33	35	1	..	1	..	..	..	6	3	..	..	..	..	..	..	95	100	214
6	..	..	..	..	..	..	..	5	..	..	..	1	..	..	..	..	..	..	..	6	6	215

VILLAGE

TARIKERE

Sl. No.	Village	Amenities	Area in Acres	Occupied Households	Households	Total Population			Scheduled Castes		Scheduled Tribes		Literate and educated	
						P	M	F	M	F	M	F	M	F
1	2		3	4	5	6	7	8	9	10	11	12	13	14
216	Lakkavalli.	M D S POE(i)(d)	966	1,000	1,000	4,736	2,553	2,183	384	314	..	..	1,191	531
217	Kesarkoppa	Pw	215	36	36	204	93	111	29	11	..	..	37	6
218	Malikoppa	Pw	404	31	35	238	132	106	22	15	..	..	52	17
219	Sompura	Pw	446	29	29	121	61	60	15	14	..	..	16	7
220	Gundenahalli	P Pw	530	66	66	357	193	164	9	4	..	..	89	46
221	Ganjigere	P Pw	742	89	89	412	200	212	97	90	..	..	50	29
222	Karakunchi	P Pw	3,327	180	180	907	466	441	303	279	..	..	64	26
223	Sidliura	Pw	655	66	75	336	174	162	126	114	..	..	9	..
224	Gopala	Pw	2,103	44	44	215	110	105	66	68	..	..	2	..
225	Bhavikere	Kw	1,083	46	62	283	156	127	90	77	..	..	10	..
226	Arsikere	Kw	1,321	13	13	80	44	36	2	1	..	..	13	4
227	Rangenahalli	P D Pw Po.	683	38	38	151	84	67	13	10	..	..	6	..
228	Basavanahallj	P Pw	203	53	53	289	158	131	33	22	..	..	29	7
229	Salebholanahalli	Pw	169	21	21	84	37	47	3	4	..	..	4	..
230	Mudugodu	Pw E(i)(d)	524	106	198	803	434	369	75	58	..	..	100	28
231	Voddaradibba	Kw	497	9	10	43	25	18		..	..	..	9	3
232	Shantipura	Kw	2,269	34	39	154	83	71	..	..	..	..	3	..
233	Baragenahalli	P Pw	545	82	93	459	231	228	99	88	..	..	47	10
234	Guddadabeeranahalli	Kw	1,793	11	12	66	33	33	..	..	..	..	11	4
235	Gurupura	Kw	547	22	22	105	55	50	..	..	..	..	16	2
236	Haruyanahalli	Kw	926	9	9	39	20	19	..	..	..	..	6	1
237	Kundurkaval		457						un-inhabited					
238	Doddakundur	Kw	458	10	13	75	40	35	..	..	..	..	6	1
239	Mandaravalli		405						un-inhabited					
240	Hiragapura		456						un-inhabited					
241	Upparabeeranahalli	Riv E(d)	458	85	85	376	183	193	13	8	..	..	65	39
242	Kenchikoppa	Riv E(d)	1,238	160	160	732	383	349	18	12	..	..	220	98
243	Halasur	P Pw E(d)	935	91	91	444	222	222	..	..	..	..	51	20
244	Hunasanchalli	Riv E(d)	1,153	448	469	1,700	919	781	163	61	..	..	275	58
245	Lakkavallimanhijjnugle		22,252			un-inhabited								

DIRECTORY

TALUK—*concld.*

Total workers (I-IX)		Workers																		Non-workers		Sl. No.
		I		II		III		IV		V		VI		VII		VIII		IX		X		
M	F	M	F	M	F	M	F	M	F	M	F	M	F	M	F	M	F	M	F	M	F	
15	16	17	18	19	20	21	22	23	24	25	26	27	28	29	30	31	32	33	34	35	36	1
1,566	615	352	159	126	51	61	2	50	24	53	4	611	341	95	15	40	..	178	19	937	1,568	216
63	49	53	37	8	9	2	..	..	..	..	..	..	..	..	1	..	..	..	2	30	62	217
88	42	58	38	3	2	12	..	1	..	2	..	7	2	2	..	3	..	..	..	44	64	218
40	25	29	18	8	6	..	..	..	..	1	..	..	1	1	..	..	..	1	..	21	35	219
105	35	74	24	26	..	1	..	..	1	..	..	..	..	2	1	..	..	2	9	88	129	220
121	104	84	71	9	..	5	..	8	10	..	..	12	12	1	..	..	..	2	11	79	108	221
287	79	208	45	51	28	10	5	9	1	3	..	..	..	3	..	..	..	3	..	179	362	222
99	25	58	21	4	..	31	..	..	1	..	..	..	..	..	1	..	..	6	8	75	137	223
57	5	49	1	8	4	..	..	..	..	..	..	..	..	..	..	..	..	..	..	53	100	224
87	76	73	61	11	14	1	..	..	..	..	..	..	..	2	1	..	..	..	..	69	51	225
23	14	19	11	..	3	..	..	1	..	1	..	2	..	..	..	..	..	..	..	21	22	226
44	..	2	..	..	..	6	..	..	..	..	..	34	..	..	..	..	..	2	..	40	67	227
102	49	45	25	17	23	3	..	..	..	..	..	37	1	..	..	..	..	..	..	56	82	228
22	8	10	6	..	1	..	..	3	..	..	..	6	1	1	..	..	..	2	..	15	39	229
269	157	80	84	23	12	1	..	5	..	15	13	96	39	18	6	1	..	30	3	165	212	230
20	11	18	11	2	..	..	..	..	..	..	..	..	..	..	..	..	..	..	..	5	7	231
50	40	47	38	2	1	..	..	1	1	..	..	..	..	..	..	..	..	..	..	33	31	232
139	103	88	79	42	23	..	..	3	..	..	..	5	..	..	1	..	..	..	1	92	125	233
18	13	14	12	3	1	..	..	..	..	..	..	..	..	..	..	..	..	..	1	15	20	234
33	25	26	20	7	5	..	..	..	..	..	..	..	..	..	..	..	..	..	..	22	25	235
14	7	14	7	..	..	..	..	..	..	..	..	..	..	..	..	..	..	..	..	6	12	236
								Un-inhabited														237
24	8	8	2	2	..	3	..	..	..	..	..	..	..	..	..	..	..	..	..	16	27	238
								Un-inhabited														239
								Un-inhabited														240
106	30	2	1	..	..	1	1	8	4	..	..	84	21	..	2	..	..	11	1	77	163	241
222	162	110	81	31	15	4	..	6	1	..	..	59	64	4	1	3	..	5	..	161	187	242
131	3	91	1	23	..	1	..	1	..	..	..	13	1	1	1	..	..	1	..	91	219	243
656	247	4	3	..	..	5	..	4	1	13	..	519	240	37	1	9	..	65	2	263	534	244
								Un-inhabited														245

TOWN

TARIKERE

Sl. No.	Name of Town Ward/Block	Area in Sq. miles	Occupied Houses	Households	Total Population			Scheduled Castes		Scheduled Tribes		Literate and educated		Total workers (I–IX)	
					P	M	F	M	F	M	F	M	F	M	F
1	2	3	4	5	6	7	8	9	10	11	12	13	14	15	16
Ajjampura (M)		**0.20**	**853**	**871**	**5,675**	**2,929**	**2,746**	**210**	**183**	..	..	**1,531**	**780**	**1,558**	**564**
Block	1		122	122	703	377	326	52	60	..	..	261	188	186	29
	2		129	129	713	373	340	92	88	..	..	201	99	195	22
	3		66	76	406	220	186	..	..	..	..	90	23	108	38
	4		123	128	943	485	458	26	21	..	..	308	197	248	62
	5		100	101	663	339	324	24	3	..	..	246	114	163	82
	6		99	99	809	405	404	4	6	..	..	114	25	239	69
	7		94	94	616	307	309	2	5	..	..	100	52	181	128
	8		120	122	822	423	399	10	..	..	..	211	82	239	134
					TARIKERE TOWN										
Tarikere (M)		**2.50**	**2,748**	**2,785**	**15,620**	**8,131**	**7,489**	**417**	**420**	**8**	**13**	**4,065**	**2,172**	**4,474**	**940**
Block No.	1		70	70	388	209	179	8	6	..	..	112	65	119	9
	2		83	83	519	276	243	74	72	..	..	121	79	171	39
	3		93	93	518	289	229	53	51	..	..	134	40	173	35
	4		68	68	240	127	113	39	30	..	..	59	33	96	19
	5		95	95	669	371	298	5	7	..	3	246	130	224	15
	6		77	77	402	205	197	..	..	..	..	119	108	99	9
	7		92	92	420	217	203	68	75	..	..	79	47	120	35
	8		101	101	484	227	267	5	8	..	..	165	153	113	21
	9		98	98	544	273	271	..	..	..	..	238	206	116	12
	10		92	92	520	253	267	1	..	..	..	194	175	107	19
	11		98	98	631	314	317	..	..	..	..	177	95	155	19
	12		65	72	402	213	189	60	64	3	10	85	23	95	53
	13		73	73	523	274	249	..	..	..	..	202	106	129	24
	14		54	54	324	171	153	..	..	..	..	126	61	100	4
	15		119	119	633	325	308	4	4	2	..	112	51	201	84
	16		85	85	509	262	247	..	..	..	..	113	42	152	52
	17		119	119	528	288	240	..	..	..	..	192	77	153	23
	18		84	84	680	366	314	3	2	..	..	175	76	192	29
	19		92	92	552	297	255	..	..	3	..	169	83	148	34
	20		47	47	291	164	127	..	..	..	..	83	50	102	17
	21		97	97	551	294	257	..	..	..	..	115	48	189	58
	22		104	104	658	353	305	..	..	..	..	129	34	186	36
	23		107	107	658	328	330	..	..	..	..	132	54	173	40
	24		98	98	493	259	234	..	..	..	..	128	57	137	22
	25		62	62	340	191	149	5	1	..	..	95	36	119	16
	26		116	116	605	302	303	..	..	..	..	56	12	195	122
	27		110	110	555	288	267	1	..	..	..	51	26	174	11
	28		90	90	563	304	259	..	..	..	..	123	32	159	9
	29		96	96	581	272	300	28	27	..	..	130	83	145	30
	30		106	106	572	266	306	50	62	..	..	104	43	152	47
	31		57	57	257	153	104	13	11	..	..	97	47	80	2
					TARIKERE TALUK										
Tarikere Taluk	**Total**	**470.9**	**20,836**	**22,075**	**117,097**	**60,423**	**56,674**	**10,344**	**9,451**	**61**	**48**	**24,367**	**8,916**	**35,462**	**17,844**
	Rural	**468.2**	**17,235**	**18,149**	**95,802**	**49,363**	**46,439**	**9,717**	**8,848**	**53**	**35**	**18,877**	**5,964**	**29,430**	**16,340**
	Urban	**2.7**	**3,601**	**3,626**	**21,295**	**11,060**	**10,235**	**627**	**603**	**8**	**13**	**5,490**	**2,952**	**6,032**	**1,504**

DIRECTORY

TALUK

Workers																		Non-workers		Sl. No.
I		II		III		IV		V		VI		VII		VIII		IX		X		
M	F	M	F	M	F	M	F	M	F	M	F	M	F	M	F	M	F	M	F	
17	18	19	20	21	22	23	24	25	26	27	28	29	30	31	32	33	34	35	36	1
510	327	27	3	22	3	153	92	57	3	66	11	210	34	46	..	467	91	1,371	2,162	T
6	1	2	..	..	..	28	9	3	1	8	..	26	6	7	..	106	12	191	297	2
43	..	..	..	2	..	20	7	7	..	4	..	21	1	8	..	90	14	178	318	3
21	17	..	2	1	..	3	1	10	..	10	3	9	6	6	..	48	9	112	148	4
41	9	10	..	1	1	35	31	10	2	13	6	74	9	9	..	46	4	237	396	4
42	59	5	..	2	..	12	11	4	..	5	2	37	6	13	..	43	4	176	242	5
97	28	2	..	2	1	40	23	7	..	13	..	21	1	3	..	54	16	166	333	6
136	108	4	..	..	..	4	2	3	..	..	..	5	2	..	..	29	16	126	181	7
124	105	4	1	14	1	11	8	4	..	13	..	17	3	..	..	51	16	185	265	8
746	159	317	46	535	143	211	78	351	28	246	82	667	52	193	1	1,208	351	3,657	6,549	T
12	..	4	1	6	..	9	6	35	..	2	..	17	2	5	..	29	..	90	170	1
13	4	2	..	2	1	19	5	15	2	29	20	11	..	13	..	67	7	105	204	2
13	4	16	5	1	..	13	9	5	..	26	1	25	3	4	..	70	13	116	194	3
..	1	..	..	2	..	1	..	18	..	33	13	5	3	7	..	30	2	31	94	4
13	4	2	1	6	..	7	..	25	..	7	5	38	..	39	..	92	5	147	283	5
7	2	3	..	7	1	9	1	14	..	..	..	37	..	8	..	19	5	106	188	6
8	3	4	..	..	..	14	..	12	1	38	15	9	..	6	..	29	16	97	168	7
10	3	2	..	1	..	7	4	21	..	2	2	11	2	4	..	55	10	114	246	8
15	2	2	..	1	..	1	2	7	..	7	..	8	..	7	..	68	8	157	259	9
8	..	..	..	..	..	30	9	5	..	6	1	8	..	4	..	46	9	146	248	10
9	3	8	..	..	3	11	2	12	2	1	..	68	1	8	..	35	11	159	298	11
2	..	..	..	..	..	..	..	2	..	..	..	16	..	..	..	75	53	118	136	12
17	3	1	..	..	..	14	13	33	3	1	..	48	3	3	..	12	2	145	225	13
4	1	..	..	1	1	..	..	11	1	3	..	63	..	..	..	18	1	71	149	14
69	36	18	11	23	5	1	3	11	..	3	1	30	3	7	..	39	25	124	224	15
21	4	31	1	18	1	14	6	7	..	3	..	17	5	4	..	37	41	110	189	16
20	6	3	8	1	..	6	3	1	.	11	..	57	3	27	..	27	2	135	217	17
32	..	26	..	50	4	2	1	17	..	1	..	23	1	9	..	32	23	174	285	18
29	7	2	..	4	..	1	.	14	1	3	..	34	2	2	..	59	24	149	221	19
4	..	4	..	7	..	5	..	3	..	2	..	19	..	5	..	43	12	62	115	20
44	10	29	5	56	6	20	9	7	..	3	5	9	7	1	..	20	10	105	205	21
64	..	62	4	16	..	3	..	3	14	2	..	10	1	2	..	24	17	167	269	22
19	12	3	..	77	7	6	..	2	..	2	..	44	2	7	..	13	10	155	290	23
18	..	1	3	22	2	3	1	5	..	17	2	22	7	2	..	47	7	122	212	24
8	1	..	..	48	10	..	..	5	..	1	1	10	2	7	..	40	2	72	133	25
19	9	4	5	152	104	..	..	9	1	3	1	2	1	2	..	4	1	107	181	26
68	3	68	..	..	1	3	..	4	..	1	.	2	..	3	..	25	7	114	256	27
66	..	15	..	19	..	2	..	2	..	8	2	9	1	5	..	33	6	145	250	28
49	21	5	2	6	..	2	1	23	..	6	2	12	..	4	..	38	4	122	279	29
83	20	1	..	6	..	8	3	12	3	12	9	5	3	2	1	23	8	114	259	30
9	..	1	..	..	..	..	..	1	..	13	1	3	..	1	..	59	1	73	102	31
18,439	11,115	3,098	1,744	3,747	1,720	1,425	687	710	106	2,553	1,027	1,441	220	431	1	13,618	1,224	24,961	38,830	T
17,183	10,629	2,754	1,695	3,190	1,574	1,061	517	302	75	2,241	924	564	134	192	..	1,943	782	19,933	30,699	R
1,256	486	344	49	557	146	364	170	408	31	312	93	877	86	239	1	1,675	442	5,028	8,781	U

WD 13320—GPB—1,000—23-6-1971

CULTURAL HERITAGE OF KARNATAKA

CULTURAL HERITAGE OF KARNATAKA

KARNATAKA has had a long and glorious past. Its antiquity is traced even to the Vedas and other scriptures. A Kannada alphabet has been read even into the pictographic representations of Mohenjodaro. The excavations at Chandravalli, Maski, Brahmagiri, Konnur and several other places have proved that Karnataka is rich in prehistory of thousands of years having attained a high status even then. Being an integral part of India, Karnataka has contributed to the moving pageant of Indian culture as a whole, and, as such it has a significant place in the annals of India, both historical and cultural. So a peep into the cultural heritage of Karnataka is worth taking. However, it should never be imagined that the culture of Karnataka is in any way distinct from that of the other parts of India. It only forms a part of it and contributes towards the richness of the Indian culture as a whole.

The scope of the survey now undertaken being limited, it is not possible to fully touch upon all the ancient glories of this land. However, an attempt has been made to take a broad survey in the fields of Religion and Philosophy; Art, Architecture and Music; Painting and allied arts, Literature and Journalism.

By no stretch of imagination can this attempt claim to have any originality as the material has been collected from the works of several scholars and research workers. The only idea of presenting this with the Census Report is to keep the common man apprised of his and his country's heritage and also to give him a stimulus to engage himself in the field of research and study of the unexplored sources of the cultural and historical background.

1. Religion and Philosophy

Karnataka is predominantly a land of Religion and Philosophy. Its religious history is varied, the remarkable feature being that from even prechristian era, the doors of Karnataka have been kept open not only to all the great religions of India but also other parts of the world, besides the religions which sprang up on its own soil.

When the Aryans came to settle down in South India, they followed the Vedic religion of sacrifice, modified by the later school of devotion to God Siva or Vishnu. Side by side, the Dravidian form of worship of the Cobra, Spirits and trees were also prevalent. The worship of 'Shakti' in the form of several female deities with their animal sacrifices also appears to have been prevalent then.

Under the above conditions Jainism and Buddhism with the gospel of 'Ahimsa' came to Karnataka. Of the two, Jainism appears to have been the first to come (some scholars hold the view that Buddhism was the first to come) with the Mauryan Emperor Chandragupta and his spiritual guide Bhadra Bahu in about 300 B.C. and it has lasted longer. Jainism spread from its spiritual centres at Sravan Belagola, Karkala, Koppala, etc. Its principles of Ahimsa and of spiritual self-reliance had a special appeal.

Buddhism had its influence during the days of King Ashoka when it secured a large number of converts mostly in Banavasi and round about areas. But Jainism had already struck deep roots and so it could not be supplanted by a religion which to the common man, was not very much different.

The rise of Shankaracharya in the 8th century was a good augury for Brahminism and Vedic culture. He established 4 principal Mutts, perhaps the earliest and most famous being the Matha of Sringeri. The philosophy propounded by Shankara is styled as Advaita, the philosophy of absolute Monism. By him interpretation of Brahman Shankara opposed the 'Negative void' doctrine of heterodox philosopher.

Second of the triad of "three great Acharyas" was Ramanujacharya (11th century) who though hailing from Tamil Nad spent his years of enlightenment in Karnataka. His system goes by the name of Visishtadvaita or qualified Monism. The doctrine of Ramanuja gave great prominence to the Bhakti cult.

The third Acharya was Madhwa born in 1238 near Udipi. He taught the Dvaita doctrine, the doctrine characterised by unqualified dualism and devotion to Vishnu. He founded eight pontifical seats at Udipi for the worship of Krishna, whose temple also he erected.

About the middle of the 12th century a great revolution took place in North Karnataka when Basava of Bagewadi revived the Veerasaiva faith. Though

Basava is considered to be the main founder of this faith by some, some believe that Ekanta Ramayya was the founder. Some others believe the pancha-charyas, *viz.*, Ekorama, Panditaradhya, Revana and Marula and Vishvaradhya founded this system. Doing away with the sacredotal side of religion, Basava, reduced it to simple rules of conduct. The religious climate of those days was surcharged with devotion and mysticism. He gave stimulus to the school of devotion to Shiva and built up the Veerasaiva institution of Anubhava Mantapa in Kalyana, the capital of King Bijjala of the Kalachurya house.

Like the Veerasaiva mysticism, the 'Dasakuta' established by Naraharithirtha and Shripadaraya and which held sway for about 200 years, is indigenous to the soil of Karnataka. The famous Dasas like Purandharadasa and Kanakadasa spread the message of Dasakuta, which is based on the impermanence of this worldly existence, devotion and complete dedication to Vishnu, and sound moral principles in human dealings. Both these schools of mysticism though employing different modes, have preached the same principles of ethics through the path of devotion or 'Bhakti'.

Islam was introduced into Karnataka in the 14th century, though it had entered the western coast earlier. In South India, it was only in Karnataka that this religion had first taken some root and flourished.

Christianity started to exert its real influence from 17th century onwards, gathering a momentum in 19th century, even though the earliest Christian settlement appears to have been at Kalyanpur near Udipi, where it is said a Christian Bishop used to reside much earlier.

This brief survey shows that Karnataka has been either the birth place or a nursery for several faiths. All the faiths of Karnataka had their royal patronage from time to time. But there is ample evidence to show that wide and sympathetic toleration for the various faiths was the general characteristic of all times. Even to this day, there are several shrines worshipped both by Hindus and Muslims, *e.g.*, Yamanur in Dharwar District and Baba Budangiri in Chikmagalur.

2. Art, Architecture and Engineering

Karnataka has created a unique position for itself in the field of art and architecture. The aesthetic traditions and culture of Historical Karnataka have been brilliant. Their love of the beautiful has found expression in many forms of art. One peculiarity of the art of Kannadigas has been that generally it has been made to subserve the highest ends of life, as found in their philosophy and religion.

Considering architecture and sculpture, Karnataka has made a great contribution not only to Indian art but to the art of the world. Its styles of architecture and sculpture have been original and also present a variety. As historically Karnataka was ruled both by Hindu and Muslim dynasties, we find architecture of both the styles. Geographically too, Karnataka is situated between the Northern and extreme Southern parts of India. If we find in the North, Indo-Aryan style of architecture, in the South we have the Dravidian school of architecture. Karnataka has imbibed the best of these two styles of architecture and has introduced an architectural style of its own.

The Karnataka architecture can be divided into the following groups, *i.e.*, Kadamba, Chalukya, Hoysala Vijayanagara, Buddhist, Ganga and Mahommedan respectively. Though in the very early period there might have been a few temples like that of Banavasi, it appears that the architecture of Karnataka really began with the Buddhist Chaityas, Viharas and rock-cut caves of the Asokan and Satavahana periods followed by the Shiva and Vishnu temples during the early Kadamba and Chalukya periods. Jaina architecture spread during the reign of Kadamba and Ganga kings. But the highest originality and grandeur of Karnataka architecture was manifested during the Chalukyan and Hoysala periods between the 8th and 13th century. During the reign of Vijayanagara kings, there was further augmentation of the traditions influenced by the Dravidian art. Mahommedan architectures mainly consisting of mosques and tombs, Gulbarga, Bijapur and Bidar, have a style of their own. It is impossible in architecture in general and particularly in Indian architecture to strictly define each group of architecture, correct to the letter. This is due to imperceptible fusion or intermixture of different styles of Indian architecture and also different methods of classification and nomenclature adopted at different times. Karnataka architecture too is not an exception to this rule. In fact Hoysala style is an evolution of the Nagar, Kadamba and Chalukya styles, while still remaining distinct.

The Kadamba style.—Kadambas had constructed a number of temples in their capital at Banavasi in North Kanara District and also at Halsi in Belgaum District. Kadambas were the first to introduce two different parts, *viz.*, Garbhagudi and Sukanasi as till then there used to be only one hall for the temple.

The Saiva temple at Talgunda, the temples at Kadoli, Hattikesvara temple at Halsi where we find Kadamba's, innovation of perforated screens or pierced window on either side of the main door, the Kallesvara temple and the famous Kamalanarayana temple at Degamve are fine examples of Kadamba architecture. In the Varahanarasimha temple of Halsi, they introduced four panels each crowned by a Kirtimukha. At Yalwatti, we can see the Kadamba style tower of the temple. The image of Lakshminarayan at Halsi is elegant in carving and majestic in pose. The images of this period are both in dynamic and static poses *e.g.*, the image of Durga in Sorab Taluk and dancing girls sculptured in Degamve temple.

The Chalukya style.—Here we notice a lot of influence of the Dravidian style. The temple consists of five parts called Vimana which includes both the Garbhagudi and Sukanasi, Mukhamantapa, Gopura on the Mahadwara, Hajara and Dwaramantapa. Built of granite (kaggallu) the ground plan is generally four cornered, though some temples with more corners are also to be found. The top structure above the Vimana has a close resemblance to a Buddhist stupa. However, the chief distinguishing feature is that prominence is given to the tower on the main gate rather than tower on the main shrine. Chalukyan architecture is a perfect blending of the two then prevalent schools of architecture, *viz.*, the northern Indo-Aryan or Vaishnava style and the Southern Dravidian or Saiva style. The characteristic feature of the Dravidian style is the existence of more than one storey with an horizontal arrangement in the tower whereas the tower of the northern temple has a perpendicular arrangement with the towers getting smaller with the increase in height. The Chalukyan artists followed the Dravidian style in the matter of general outlines, adding to the number of storeys and reducing the size of each higher storey but they adopted the radial symmetry of the tower from the northern style. To this fusion of the northern and southern styles they added a variety of ornamental details. In fact it is difficult to find any part that is not decorated.

Aihole, with about 70 temples, Pattadkal with about 10 temples (one of them being Jaina) and Badami with the fine cave temples are the very important places where we can see this style of architecture. They are all in Bijapur District. Other notable places in the State are Lakkundi, Haveri, Niralgi, Galagnath, Hanagal, Bankapur, Kundgol, Laxmeshwar, Tilawalli, Anavatti, Itgi, Kuravatti, Gadag, Dambal, Unakal all in Dharwar District.

The caves at Ajanta and Badami and the temples at Pattadkal and Aihole form the main structures of the period. The caves at Badami, the Kameswara cave at Ellora, the facade and the capitals of the pillars in Cave I and XXIV at Ajanta, the Durga and Virupaksha temple at Aihole contain marvellous specimens of sculpture. Special mention has to be made of the marvellous cave temple of Kailas at Ellora. It was the work of Rashtrakuta king Krishna.

The Hoysala style.—This is richly represented by the temples of Belur, Halebidu and Somanathapura. They are the most exquisite specimens of the epic grandeur, variety and massiveness of Karnataka architecture more so because of the fine blending of architecture and sculpture. They immortalise in stone, religion, history and contemporary life in the form of dance, dress, manners, etc. Fergusson has compared the Hoysalesvara and Kedareswara temples of Halebidu with the Parthenon of Athens.

The Hoysala architecture is free from Dravidian influence to a large extent and so it is the most original contribution of Karnataka to Indian architecture and sculpture. The chief distinguishing feature of this style is that unlike the Kadamba and Chalukyan temples, the temples are star shaped. Then in Hoysala temples we have a conglomeration of shrines in the same temple. Again no two pillars of the Hoysala temple are similar to each other. The five parts of a Hoysala temple are Vimana, Navaranga, Mukhamantapa, Dwaramantapa, and Sabhamantapa. But unlike the Chalukyan temples, the Gopura is on the main shrine.

The Hoysala sculpture is known for its Bhuwaneshwaris, Madankai or Bracket figures, the Dwarapalas, the images of the shrines and the figures on the walls The Hoysala images are generally static in pose.

The temples are constructed of chloritic schist.

The Vijayanagar style.—The ancient city of Vijayanagara, once the capital of a fabulous kingdom has now fallen into obscurity. In spite of the desolation, every building, temple, palace has its own story of grandeur and also sorrow. The Virupaksha or Pampapathi temple with its unique seven storeys Gopura is a marvellous piece of engineering. The Gopura which is a hollow pyramid, 120 feet high has a staircase within its thick walls.

The incomplete and unconsecrated Vithala temple has inside its courtyard, a stone 'Rath' or the vehicle of God. On either side of the courtyard stand two

Mantapas which are exquisite for their fine design and workmanship. But the wonder of the ruins is the great Mantapa in front of the shrine. The roof of this Mantapa is supported by huge granite ornamented slabs consisting of a central slab surrounded by detached shafts and each of these shafts emits a separate note when struck.

The King's balance, a huge stone trough measuring nearly 42 feet in length and three feet square hollowed to the thickness of 5 inches, the Hazararama temple, the Narasimha Monolith about 22 feet high are but a few examples of the Vijayanagara architecture and sculpture.

It is doubtful if there could have been any equals to the sculpture of Vijayanagara craftsmen in providing variety and for their caricaturistic touch pregnant with realism, vitality and power.

The social history of this age has been unravelled in stone at Srisailam, Mudabidri and Bhatkal besides at Hampi.

The Lotus Mahal which combines Hindu style roof and cornices with Mahommedan style arches, shows the influence of the latter style on the constructional works during this period.

The Ganga style.—The contribution of Jainism to the art of Karnataka is chiefly noteworthy in the field of iconography. The chief achievement in this respect is found in the three well-known colossi of Karnataka, *viz.*, the statues of Gommateswara or Bahubali at Shravanbelgola, Karkala and Venoor which are 56½ feet, 41 feet and 35 feet respectively. The statues are carved from Granite Tor. The colossal images, standing under an open sky are symbols of peace in stone, of the triumph of human personality over sorrow and strife. Whereas at Sravana Belagola and Venoor, we discern a smile on those wonderful lips of the statues, at Karkala we find a complete absorption in meditation.

The Jain buildings consist mainly of Bettas, Basadis, and monasteries. Other contributions of this period are the "Thousand pillar Basti" of Mudabidri, the "Free standing pillar" or the Manastamba, rock-cut caves as in Ellora. The Ellora caves cut in the reign of Rashtrakuta King Krishna I can be claimed as a contribution of Karnataka architecture. The Jain temples at Mudabidri have a peculiar feature of their own being characterised by its sloping roofs of flat overlapping slabs.

The Mahommedan architecture.—The various mosques and tombs at Gulbarga, Golkonda and Bijapur have attracted the attention of several tourists. Most of these buildings are devoid of sculpture but are specimens of great technical and engineering skill. The 'Golgumbaz' of Bijapur is one of the most remarkable buildings in the world. It is a huge square building surmounted by an immense dome forming wonderful whispering gallery and measuring 198 feet outside and 175 feet inside.

If Golgumbaz is remarkable for its size and simplicity, Ibrahim Roza at the other end of Bijapur is so for its lightness and ornament. Other historical buildings in the city are the picturesque 'Sat Mazli', 'Jod Gumat', 'Jummamasjid' and several other monuments. The building art at Bijapur is structurally the most competent phase of architecture in the Deccan. The hemispherical dome and the arch are the chief features of this form.

The best examples of Saracenic architecture are to be found at Sira. The domes here are not large, but of a very light and elegant design, being raised on a sort of floral cup.

The palaces of Hyder and Tippu at Srirangapatna and Bangalore, the mosque at Srirangapatna, the Gumbaz of Hyder and Tippu and the summer palace are other examples of Islamic architecture.

This brief survey, which cannot claim to be complete by any standards, will show how much Karnataka has contributed to Indian architecture and sculpture.

Engineering in ancient Karnataka was moulded by the needs of the age which were comparatively few and simple.

The first need of man is food and so naturally the first concern was to conserve water flowing in the valleys during the rains, for irrigational purposes. The ancient Karnataka Engineers formed small reservoirs and tanks by throwing barriers of earth or 'bunds' across the valleys. This water used to be taken out, by channels. The Engineers were also adept at the selection of sites for these tanks. 'Arasikere' tank at Halebid was built by the Hoysalas in the 11th century. 'Moti Talav' of Pandavapura Taluk and 'Vishnusamudra' at Belur were constructed in the 12th century. 'Madagtank' and 'Ayyankere' near Sakrepatna are reported to have been built by King Rukmangada of Mahabharatha fame. A number of 'Anicuts' were also built centuries back. Sri Rama Devaru Anicut across the Hemavati near Holenarasipur was built in 1533 A.D. Chikka Devaraja Wodeyar built a series of anicuts across the Cauveri in the 17th century; so also

'Rayanala' and 'Basavanala' are described as the premoghul channels from the Tungabhadra.

The talents of the people were also directed towards cultural pursuits and artistic productions, among which architecture and sculpture were the main branches covering Engineering. But with the fall of the Vijayanagara Kingdom, and the advent of the British, the popular expression of the natural talent in Engineering, Sculpture and architecture started disappearing. Engineering skill started being used for only utilitarian purposes and that too, to the minimum extent necessary. The pace of progress in all the parts of Karnataka was not uniform, the advance being relatively more in Mysore. This was mainly due to the three great rulers of Mysore—Sri Chamaraja Wodeyar, Sri Krishnaraja Wodeyar and Sri Jayachamaraja Wodeyar and to the three eminent ministers—Sir K. Seshadri Iyer, Sir M. Visvesvaraya and Sir Mirza Ismail.

Mysore adopted the discoveries of science and the advances of modern engineering before the other parts of India. The Cauveri falls at Sivasamudram were harnesed in the beginning of the present century and electric power was generated. The streets of Mysore and Bangalore were the first to be electrically lit in India. The electrical transmission lines from Sivasamudram to Bangalore and Kolar were the longest open lines then attempted in the world. Mysore was also the first to adopt the technique of damming up rivers by high masonry dams for irrigational purposes. The Boranakanive Dam and the Marikanive Dam were the first to be constructed. The Krishnarajasagara, started in 1912, is a combined Hydro-Electric and Irrigation Project with a capacity to irrigate about 1,38,000 acres of land. The bigger Mahatma Gandhi Hydro-Electric Scheme on the Sharavathi at Jog, supplies power to several parts in the Northern Karnataka too. The Pampasagara across Tungabhadra at Hospet, Ghataprabha canals in Belgaum District, the Bhadra Reservoir at Lakkavally, the Tunga Anicut near Shimoga, the Nugu Reservoir at Heggadadevanakote Taluk are some of the other big works.

Under architecture, the recent buildings are varied in style. The palace in Bangalore is a happy blend of the Hindu and the Indosaracenic styles. The Central College at Bangalore is in the Gothic style. Vidhana Soudha at Bangalore is a monumental structure which combines the Dravidian style with the modern style.

The Mysore Iron and Steel Works at Bhadravati, the Hindustan Aircraft Factory, the Indian Telephone Industries, Bharat Electronics, Hindustan Machine Tools, the Government Electric Factory, the Government Porcelain Factory, Electrical Lamps Factory, the Government Soap Factory and a host of other factories at Bangalore and elsewhere in Karnataka, only prove how the talent of the people on the engineering front can be utilised if properly harnessed.

3. Handicrafts

Along with the other parts of the country, Karnataka too has a glorious past and has been known for its traditional crafts. We can be proud of it all the more because the village communities of craftsmen have generally been the centres of those crafts. This art has never been employed just for its own sake ; it has always been an art with purpose. They are the material symbols of India's unique cultural ethos. These are not the products of the mindless machines, but have been entirely the outcome of the admirable skill of the individual craftsmen in the arrangement of form and colour. The products have always been inimitably Indian. Due to the encouragement of the powerful and even petty Indian rulers of the past, the art had reached almost a state of perfection, having survived several vicissitudes to which they were subjected. But during the years of bondage under foreign rulers, the art was slowly disappearing and had reached almost a dormant stage ; but now, thanks to the national government, it is showing a promise of recapturing all its ancien glory

Karnataka too has ancient artists who have disp'ayed their skill in metal sculpture ; Jewellery ; woodcrafts and wood carving ; stone carving ; Ivory carving and in laying pottery, ceramics and glassware ; clay figures and folktoys ; Handwoven textiles ; Hand embroidery ; Carpets and rugs ; Baskets and mats ; and several other crafts.

Metal sculpture.—The most important phase of this Indian art developed and flourished in the South, down from the river Tungabhadra to Cape Comorin. The art saw its greatest development in the 9th century and was always on the rise till the 16th century. It reached its zenith in the reign of Krishna Devaraya of Vijayanagar, a famous specimen in copper showing this great king with his two consorts standing side by side in the shrine of Venkatesha at Tirupati, is known for its artistic skill.

Most of the ancient metal figures have been made of copper or brass and not bronze which was considered to be an impure alloy for divine purpose. The alloy that was considered ideal was 'Pancha loha' consisting of gold, silver, copper, brass and lead. The technique of casting is known as the 'Lost wax' process, in which only one piece can be obtained at a time and duplicates are not possible.

The finest examples of metal sculpture of the past represent the divinities in their various aspects, particularly Siva and Parvathi. There are rules and regulations laid in the 'Silpa Shastras' which codified the characteristics, poses, Mudras, etc., and which the craftsmen had to follow when representing divine figures. They could express their own creative genius when representing semi-religious figures like nymphs, Gandharvas, Apsaras, animal forms, etc.

South Indian bronzes are supreme examples of the metal sculptor's genius. Their dynamic symmetry in poses, absorbing serenity of expression and rhythmic sways are but some of the aspects for which they are admired. The most important and dramatically conceived of all the divine images are representations of 'Nataraja' in which Siva personifies the kinetic aspect of his divinity. The image of Sharada made of Panchaloha at Sringeri is a fine specimen of art. Along with divine representations, figures of important persons of those days were also being made. The deepas or deepams are beautiful figures of human beings holding lamps, as a symbol of burning devotion of the donors.

There are very few pieces of bronzes of the Chalukyan period. The art during Hoysala period was florid and highly decorative. During the Vijayanagara period, a simple style came into force. With the post-Vijayanagar period came decadence and poverty of the creative urge.

However, even to this day we find several hereditary craftsmen in South Kanara, North Kanara, Mysore, Belgaum and some other districts.

Jewellery and metal crafts in Gold and Silver.—The Indian's innate love of personal adornment is well-known. It is this love that has kept alive the art of jewellery making through the centuries. Generally made of the purest and finest materials, it is known for its delicacy, artistic designs and varied nature. The art of jewellers of Bangalore, Mysore, South and North Kanaras has become famous. They produce ornaments from the smallest possible amount of the precious metal, the gold being often beaten to the thinness of paper but at the same time maintaining its strength and effect of solidity. They do so in spite of their poor equipment, relying more on their own skill than on a large number of tools or machinery.

The 'Bidri-ware' taking its name from Bidar, whose Muslim craftsmen have always been famous for this work, consists of a special style of work which may be called "Damascening" in silver. The alloy used for these wares differs from place to place, but generally consists of copper, zinc and lead or tin. The work is of two kinds the "Teh Nishan" in which the design is deeply cut and "Zar Nishan" which rather resembles the encrusted ware of Tanjore. The articles commonly made are ash trays, salvers, hukka bowls, spittoons, cups, plates, tumblers, flower vases, surahis, plaques, boxes, etc. Bidriware has special significance in the Hyderabad Karnataka due to the custom of presenting a complete set of Bidriware utensils, etc., to the bridegroom at marriages.

Wood crafts and wood carving.—This is really an ancient craft in Karnataka. The skilled carpenters of the land were especially prominent in the use of rosewood (blackwood) and teakwood. The furniture, as we see to-day is apparently a foreign importation but they were not unknown in the past as thrones for our kings and emperors. In the past, and to a certain extent even to-day, our craftsmen have shown their skill at veneering. Not only wood veneers but sandalwood, ivory, horn and tortoise shell have been veneered on surfaces made of inferior wood.

In wood carving Karnataka was and is one of the best known for rich ornamentation, skilful execution and characteristic designs. It is a mixed form of indigenous and Chalukyan art. It is a decorative art mostly using celestial or divine forms. In fact the State has achieved a fame for its sandalwood carving. A variety of the most beautiful and artistic articles are prepared from sandalwood by engraving, inlaying, veneering, etc. Shimoga, North Kanara, Mysore are the most important districts known for this work.

Stone carving.—Even a casual visit to any historical place of Karnataka is sure to convince any person, how adept our craftsmen were in this art. The details have been discussed when dealing with architecture and sculpture.

Ivory carving and Inlaying.—This too is an ancient art. The Portuguese traveller Paes has described a chamber in the Vijayanagar palace as "all of ivory as well as the chamber as the walls from top to bottom and the pillars of the cross timbers had roses and flowers of lotuses, all of ivory, and all well executed, so that, there could not be better". Even to-day Mysore is a place of importance in ivory works. The objects generally produced are elephants, cows, peacocks, tigers, idolls, human figures, etc. Articles like combs, caskets, cigarette boxes, necklaces, bangles, chessmen, toys, paper cutters, and the like have foreign market. Jungle and sport scenes also abound in the ivory carving in bas-relief produced in Mysore, and sometimes the articles are further enriched with black

lac. In fact Mysore craftsmen excel in ivory inlaying in wood, in spite of the fact that his tools are crude. They produce excellent pieces of furniture in ebony inlaid with ivory, the finest example being the ivory inlaid doors of 'Tippu Sultan's Mausoleum'. Another peculiar feature of the Mysore work is that it has a simple chaste dignity, the surface of the article being decorated and not overloaded with ornamentation.

Pottery, Ceramics and Glassware.—The unglazed earthenware, red, brown, yellow or grey made in every village, represents the simplest and purest form of art. The origin of this art can be traced to prehistoric times. So varied are the shapes and so beautiful the workmanship! There is a special pot for almost evry special purpose. Now ornamental designs are painted or etched on the prepared surface, and sometimes the pots are also glazed.

The tools used are generally simple. Chief of them being a flywheel revolving horizontally, weighted round the rim with lumps of clay and set into motion with the hand. As the wheel merrily revolves the craftsman's skillful hands shape the mass of clay, gently into the required shape and form. Then the vessel is taken out for drying and baking, polish being given to the baked vessels.

Like pottery, artistic glassware, mostly bangles were also made in very remote times. These bangles of different colours are sometimes ornamented also.

Clay figures and Folk Toys.—The excavations at Chandrawalli have proved that clay figures and toys were being made even in prehistoric times in Karnataka. Our ancient craftsmen spared no pains to supply their children with toys representing domestic and wild animals, and deities of the Hindu Pantheon. They also produced pots and pans in miniature. The toys whether of clay, wood or metal form the very essence of folk art. The discoveries at 'Gombigudda' near Jamkhandi have also revealed that this art was in a high state of development in the past. Even to-day places like Gokak, Honavar, Kumta, Channapatna, Mysore and Bangalore are famous for their toys. In Channapatna and Gokak several articles of wood are made and then lacquered. Folk toys in a way are the autobiography of the people of this land.

Handwoven textiles.—Of all the art manufacture of India, her beautiful textiles are the oldest. The products of our weavers have been compared to "exquisite poetry in colourful fabrics". Celebrated among them were the Dacca Muslins, now a thing of the past. But even to-day Karnataka does produce a lot of quality Muslin. Almost every district of Mysore has its centres for producing handwoven cottons, though in this machine age, they face several vicissitudes. However, it is in silks more than cottons that Mysore is now famous. The Mysore silks with shots of Gold lending to them an enchanting beauty are in great demand even outside our own country.

Hand embroidery.—Hand embroidery has been widely practised in Karnataka since very early times. 'Kasuti' is a beautiful form of embroidery, done in those places which were ruled at one time or the other by the Chalukyan and Vijayanagar rulers. This type of embroidery still exists in Belgaum and Dharwar districts, though it has been generally a handicraft and a pastime for the female folk meant more for their personal use. The designs of the Kasuti are generally related to temple architecture. The famous 'Ilkal' saries made in Bijapur district, are charming with their borders in green, red or purple, the embroidery covering the whole material. In fact, in every district and in several households we will find women folk doing embroidery work for their own use, if not for commercial purposes.

Carpets and Rugs.—The art of manufacture of carpets is not an indigenous one but seems to have been introduced by the Saracens. Bijapur, Dharwar, Belgaum, Bangalore and several other places in the State produce carpets. Almost every district in the 'Maidan' area produces 'Kambalis'. Mention has also to be made of 'druggets' made in Bangalore. Made from waste wool clipping and often of wool from dead sheep, they are naturally much cheaper.

Baskets and Mats.—In the bamboo growing areas of Karnatak it is a common sight to find men and women from particular classes weaving baskets, as they move from place to place. In the coastal districts of South and North Kanaras, where cocoanut is grown in abundance, delightful and richly coloured coir floor-coverings are prepared. The coir fibre is spun into yarn and woven into beautiful floor coverings. Sometimes, the decoration motif is inlaid or stencilled on the mat and sometimes the design is woven as in textiles. These mats are known for durability, sound deadening and soil and damp resisting qualities.

Besides this there are several other crafts like making of incense-sticks, soaps, etc., which are very popular in Karnataka even to this day.

4. Painting and Allied Art

With regard to painting, though Kannada poetry revels in describing old portraits and pictures, very few specimens have come down to us excepting those at Ajanta and Badami. Considering the extent of the Karnataka territory, the then Kannada artists may have contributed to the amazing frescoes of Ajanta, between 1st century, B.C. and 7th century A.D. Pulakesi II, a Chalukyan king from Badami, has been represented in one of the frescoes. We can also see some blurred paintings on the ceilings of one of the Badami caves, and some paintings of the Vijayanagara period in the Virupaksha temple at Hampi.

Kannada poets Rudrabhatta and Ponna mention a famous painter by name Cirghatti.

The linear carvings and drawings of animals and human figures belonging to the period of pre-history discovered in 'Gombigudda' hill near Jamkhandi also indicate that some more treasures of the type may see the light of the day, if further research work is undertaken.

Even now, there is ample talent in cradle painting, claymodelling, making of dolls, wooden flora and fauna, sandalwood and ivory carvings, etc., as is borne out by the skilled craftsmen and painters of Channapatna, Mysore, Sagar, Shimoga, Kumta, Gokak, Kankeri and other places.

5. Dance, Drama and Music

These three allied arts were in a well developed state for several centuries in Karnataka. A Tamil work of the 2nd century by name 'Silappadikaram' mentions of Kannada actresses and dancers who entertained King Senguttavan in the Nilgiri Hills. Pattadkal inscriptions refer to a well known actor by name Natasevya. Several inscriptions of old reveal a rich variety of dance poses. Dance was almost the exclusive monopoly of temple girls but appears to have been regularly practised by ladies of upper classes also, during the Hoysala and Vijayanagar periods. 'Bharat Natya and Kathakali' are the famous modes of Indian dances in which many Karnataka artists have earned a name. Special mention needs to be made of Jatti Thayamma of Mysore.

The Kannada theatre was represented by folk plays based mostly on epic and historical themes known as Bylata and Yakshagana. It is true, the word Yakshagana would mean 'a style of music'; but the word is now understood to mean a form of musical dance-drama played in the open air. Its traditional form is a very rich one, though corrupted to a certain exten these days due to the influence of the modern cinema or drama forms.

Its songs are written literature, set to a separate style of music, also called 'Yakshagana' which is virile and operatic in nature. The themes are mostly from Mahabharata, Ramayana, Puranas and Bhagwata. Powerful extempore prose dialogues, rhythmic style of dancing, colourful and demonstrative costumes and the songs of the 'Bhagwata' in a high pitch to the accompaniment of an elongated drum or *maddale* and a pair of cymbals, keep the audience spellbound through the night. Its 'Gamak and Tan' are different and portray the various aspects of dramatic emotions. The contents of the songs are translated or developed in dialogue by the characters.

The earliest reference to Yakshagana was in Kannada works of 1105 A.D. and 1185 A.D. During the 17th century, there were three eminent composers, *viz.*, Devidasa of Udipi (1640 A.D.), Nagappayya of Koteshwar (1640 A.D.) and Subba of Brahmavara (1680 A.D.). In the 18th century Rama of Karur, Ramabhatta of Hattiangadi and Venkata of Pandeshwar were prominent.

We have at least 150 themes chosen for those plays and over 100 plays are available in print to-day. The 17th century plays mention over 100 Ragas as belonging to Yakshagana. The themes chosen are mainly heroic in content. As such there are no dramas without a battle, there being very few exceptions to this rule.

The "Maddale" or drum work is such as to lend itself to exquisite footwork. Another drum called "Chande" is used when depicting valour or battle. But rhythm is the essence of every action. Simple settings, lighted only by dim oil-fed lamps, create a sense of illusion and impress the personality of the various characters.

There are now about a dozen troupes attached to various temples in the North and South Kanaras and the hinterland of these districts. Most of the actors are farmers by profession and so the plays are staged generally between December and May when they get respite.

However, this ancient indigenous art of Karnataka is facing its darker days now. Already two other adjuncts of this type of drama namely the doll play and the leather doll play have died on account of their attempts to imitate other arts. Sivarama Karanth, who is an authority on 'Yakshagana' and his associates have been striving to keep this ancient art not only alive but

also pure. Besides this indigenous form of open air plays, there are several professional troupes and amateurs who regale the audience by staging modern dramas.

In regard to music also Karnataka has an outstanding achievement to its credit. It has developed a school of music which is called "Karnataka Music," in which fusion, to a certain extent, of the Aryan and Dravidian modes of music has taken place. It is distinguished from the Northern or Hindusthani music by a scientific correlation of Tala and Raga with greater stress on rhythm. Besides those common to Hindustani music, it has also its own system of Ragas and Alapanas. Another interesting feature is that probably Karnataka is the only State in India where there is patronage for both Hindusthani and Karnataka styles. North of Tungabhdra river, Hindusthani music is more in vogue and south of it there is predominance of Karnataka music.

Viraballa (12th century) also known as 'Sangita-prasangabhangi' was one of the earliest musicians of Karnataka. Gopalnayaka of the Vijayanagara court is reputed to have had a contest in music with Amir Khusru of Allauddin Khilji's court. The mystics of the Dasakuta, the Vachankaras, Sharanas and others built up a tradition for this music by simplifying it when singing devotional songs.

Sarangadeva, Kalinatha, Ramamatya, Somanatha, Venkatamukhi, Telaja Rajendra, Bhavabhatta, Purandardasa, Pundalika are some of the famous authors who have written independent works on music.

Vina, Tal, Maddale, Damaruga, Mahamuraja, Turya Nirghosana, Trivali, Mridanga, Kahala, Shankha, Bheri, Patapa, Ghhante, Kausala are some of the old musical instruments enumerated in many of the epigraphic and literary records.

6. Literature

Kannada literature is one of the oldest literatures of India, in antiquity it being next to only Sanskrit, and Prakrit literatures and perhaps to that of Tamil. It is a rich heritage not only of the Kannada people but also of other Indian people as a whole. Till about the end of the 19th century, the number of Kannada writers recorded is over 1,148 though the number of their works has not been computed.

Though the earliest available work in Kannada is 'Kavirajamarga (9th century) either written by the Rashtrakuta king Nripatunga or by Srivijaya under the patronage of Nripatunga, the earliest Kannada record is the Halmidi lithic inscription ascribed to about 450 A.D. This together with another inscription of 500 A.D. has established that 'Kavirajamrga' is a prominent milestone in the History of Kannada literature and not a starting point. A few Kannada words also are met with in Prakrit work called 'Gathasaptasati' of 200 A.D. which clearly indicates that the establishment of the language and its traditions were being cultivated from a period earlier than that of 'Kaviraja marga'. However, the literature produced up to 850 A.D. has not yet come to light. Kavirajamarga is a work on poetics referring to 'Palagannada', *i.e.*, Old Kannada, Puratanakavis and Purvacharyas. Its importance is more historical than aesthetic.

In 853 A.D. Asaga, a Sanskrit scholar, wrote 'Karnataka Kumara Sambhava' in Kannada, Gunanandi (900 A.D.) and Gunavarma I (900 A.D.) were poets of great reputation of the period.

Between 9th and 12th century classical tradition in Kannada literature flourished magnificently. It can be called the golden age of Old Kannada literature. The excellence of the literary achievements of the writers, particularly the poets, of this period have never been surpassed. Pampa (942 A.D.) who is honoured as the 'Adi Mahakavi' in Kannada was not only the first but also the foremost poet of the era. He was a master of Jaina Philosophy in the court of Arikesari II, a prince of the Chalukya family. When aged only 39 years, he composed the 'Adi Purana' and a few years later 'Vikramarjuna Vijaya' or 'Pampa Bharata'. His style and diction are remarkable for economy and suggestiveness. Ponna (950 A.D.) who wrote 'Bhuvanaika Ramabhyudaya', 'Santipurana', and 'Jinaksarmale' was his contemporary but under more lucrative circumstances. Other famous personages of this era were Chavundaraya I (978 A.D.) author of 'Chavundaraya Purana', Nagavarma I 'author of 'Chhandombudhi' and Karnatak Kadambari', Ranna (993 A.D.) author of 'Parashurama Charita' 'Chakreshwara Charita', 'Gadayuddha', Nagachandra (1100 A.D.) author of 'Ramachandra Purana' or 'Pampa Ramayana' and 'Mallinathapurana', and Nagavarma II (1145 A.D.) author of 'Kavyavalokana' and 'Vashikosha'.

The works during this period were both literary and scientific. Particularly in the 11th century, the writers attached more value to technical and scientific topics. 'Panchatantra' of Durgasimha is a famous work of the 11th century. Nagavarmacharya (1070 A.D.) is the first to give us 'Shatakas' in Kannada literature.

In the middle of the 12th century, there was the rise of a new literary movement. The spoken language of the people was fast changing from old Kannada into middle Kannada. Jain authors like Nayasena started writing popular stories in simple Kannada. Religious reformers among Veerasaivas, like Basava took up the spoken language and gave it a literary status by starting the vast 'Vachana' literature in simple but forceful Kannada. Famous among the 'Vachanakaras' are Basava, Allamaprabhu, and Akkamahadevi. For beauty, for complete expression of the goal towards the higher life and poetic grace, Shri Basaveshwara's Vachanas are unsurpassed. They are valuable for their ethical content also.

In 1200 A.D. Harihara, author of 'Sivasaranara ragalegalu' and Raghavanka author of 'Harischandra Kavya', 'Siddharamapurana' and Kereya Padmarasa, author of 'Dikshabodhe', started works in pure Kannada metres like Ragale and Shatpadi. Eminent poets of this period were Nemichandra (1170 A.D.) Rudrabhatta (1180 A.D.) and Janna (1209 A.D.). Kesiraja wrote a book on Kannada Grammar called 'Sabdamanidarpana'. There were several technical works too. Rajaditya (1191 A.D.) wrote 6 treatises on Mathematics. Kirtivarma (1125 A.D.) wrote 'Govaidya' a treatise on cattle diseases. Jagaddala Somanatha (1150 A.D.) wrote 'Karnata Kalyana Karaka' a work on Ayurvedic medicine. Ratta Kavi (1300 A.D.) wrote 'Ratta Matha' a treatise on Meteorological topics. Mangaraya (1360 A.D.) wrote his 'Khagendramani-Darpana' a treatise on poisons and their antidotes. Sridharacharya (1150 A.D.) wrote his 'Jatal atilaka', a work on Astrology.

The period from 14th century to the 16th century was really the golden age for Kannada literature under the patronage of Vijayanagara Kings. When poets of all faiths added to the treasure of Kannada literature. Kumara Vyasa or Narayanappa (1430 A.D.) as he was known, who wrote the first ten parvas of the Mahabharata in Kannada, and Kumara Valmiki (1500 A.D.) were great literary geniuses of the period. Purandaradasa and Kanakadasa popularised the Bhakti cult by composing devotional songs in Kannada and founding the 'Dasa Kuta'. Lakshmisha (1550 A.D.) wrote his famous 'Jaimini Bharata' Chamarasa wrote his famous 'Prabhulingalile'. There was a revival of Virasaiva literature also due to the efforts of Lakkana Dandesa (1428 A.D.) Chamarasa (1430 A.D.) Tontad Siddeswara (1470 A.D.), Nijaguna Shivayogi (1500 A.D.). Virupaksha Pandita (1584 A.D.). Vachanakaras like Tontad Siddhalinga, and Ghanalinga also came into prominence. Jaina writers like Mangarasa III (1509 A.D.), Salva (1550 A.D.) and Ratnakaravarni (1557 A.D.), also brought forth great literary writings. Particular mention has to be made of Ratnakaravarni's 'Bharatesavaibhava' composed in Sangatya metre, which is considered one among the greatest poems in Kannada. Kumara Vyasa, Chamarasa, Virupaksha Pandita, Lakshmisha, and Kumara Valimiki used 'Shatpadi' group of metres. "Tripadi" the most native of all Kannada metres, which is used even to this day, was also used by several Kannada poets like Nijaguna Shivayogi. But the most popular 'Tripadis' are those of Sarvagna, whose work is a veritable encyclopaedia.

Though the literary productions of this and the previous periods were stimulated by religious movements of the time, the Kannada poets then had amply shown a catholicity of outlook. Adikavi Pampa, Vachanakaras, Dasars, Sharnas and the rest had in one voice developed the attitude that humanity is one. The works were not only classical and popular literature but also on scientific and technical subjects.

Old Kannada (Palakannada) ceased to be a living language by about 1150 A.D., though it was being used by learned writers till about 1400 A.D. After that, more and more books started coming up in medieval Kannada—language of the people of the day—though Old Kannada was making its sporadic appearances now and then.

In the 17th century the Mysore Ruler Chikkadevaraja Wodeyar patronised the development of literature. Poets like Tirumalarya and Chikupadhyaya rendered Srivaishnava legends into Kannada. Sarvagna, the people's poet was the author of a large number of popular Tripadis. Shadakshari was also a famous poet of the century.

The 18th century is noted for the rise of 'Yakshaganas' with as settled technique of their own combining dialogue, music and dance.

However, with the fall of the Vijayanagara kingdom and the advent of the British, the literary movement in Karnataka got a severe setback. Karnataka was cut up into several divisions like Mysore Karnataka, Madras Karnataka, Hyderabad Karnataka, Bombay Karnataka, and Kannada regions in several smaller princely states. There was also a change in the educational system in the various areas, due to the introduction of English. However Mummadi Krishnaraja, Ruler of Mysore (1794 to 1868) was a great patron of arts and was himself a man of letters, credited with several writings

mostly in prose. Naturally prose writings started assuming prominence. The researches of Mr. B. L. Rice in Mysore resulted in the publication of *Epigraphia Carnatika*. In Madras Karnatak, missionary Scholars like Rieve and Rev. Kittel made a scientific study of Kannada language. There was slowly a transition from medieval to modern Kannada, in which Kempu Narayana's 'Mudramanjusha' (1823 A.D.) is a landmark. Basavappa Sastri translated Kalidasa's 'Shakuntala' and Shakespeare's 'Othello'. Other noted works of this period are Mulbagal's translation of 'Uttararamacharita' and Turmarifs version of Bana's 'Kadambari'. But the work that created history towards the end of the 19th century was Muddana's 'Ramashwamedha', a novel epic.

Between 1900 and 1920 A.D. can be seen the dawn of Modern Kannada, in the form of journalism, translation and adaptation. The foundation of the Kannada literary academy in 1914 was a prominent landmark during the period. After 1920, almost all forms of literary expression known to the modern world have been introduced in Kannada.

There has been marked achievements in the output of poetry with new metres and new themes. B. M. Srikantia's 'English Geetegalu' and his sweet rendering of several other English verses into Kannada, D. V. Gundappa's philosophical poem 'Vasanta Kusumanjali' and 'Mankuthimmana kagga'. Masti's (Srinivasa) 'Aruna', 'Binnaha', Panje Mangeshrao's 'South Wind' and the 'Song of Kodagas', Govind Pai's 'Nadadeepa', D. R. Bendre's (Ambikatanayadatta) 'Gari', 'Murthi', 'Nadaleela' and 'Sakhigeeta', Sali's 'Chitrasrashti', K. V. Puttappa's 'Men of Letters', 'Raktakshi', etc., V. Sitaramiah's 'Light and Shadow', 'Grapes and Pomegranates', Rajaratnam's 'Songs of Ratna', P. T. Narasimhachar's 'Mango Foliage', Madhurchanna's 'My Lover', Gokak's 'Kalopasaka', Mugali's 'Basinga', Diwakar's commentaries on the 'Gita' and 'Upanishads' are just a few of several works in the fields of lyrics. The output has also variety. Sri is a master of 'Ode' in Kannada; Masti is known for blank verse; Govind Pai is a neo-classicist in song; Panje Mangeshrao is known by the lyric movement; K. V. Puttappa is known for his derivative poetry; Bendre is famous for his sonnets; Vinayaka for his free verse and Rajaratnam for his colloquial lyric.

In the field of novels, M. S. Puttanna, Galaganath, Kerur with his 'Indira' and 'Yadumaharaja', A. N. Krishna Rao's 'Sandhyaraga', Gokak's 'Ijjodu', Karanth's 'Deva Dutaru', Devudu's 'Antaranga', Mugali's 'Baluri' and 'Karna Purusha', Adya's 'Vishwamitra Srishti', Puttappa's 'Subbamma', Inamdar's 'Murabatte', Kattimani's 'Madi Madidavaru', Masti's 'Channabasava Nayaka', Beechi's 'Dasakuta' and several others have brought forth excellent novels.

Bendre, Kerur, Panje, and Masti have achieved fame in short stories. Among women short story writers, Gaouramma, Kalyanamma, Shyamala, Smt. Karanth, Jayalakshmi Srinivasan and others are noted. Some of the other short story writers are Ananda, Anandkanda, Gorur Ramaswami, Krishnakumara, A. N. Krishna Rao and Tengse.

In the field of dramas, Yakshaganas maintained the dramatic and historic traditions. Then in response to the demands of the popular theatre, legendary plays like Garuda Sadasiva Rao's 'Paduka Pattabhisheka', 'Choutichandra', 'Venkataramiah's 'Mandodari', Kadengodlu's 'Hidimbe', Sitaramiah's 'Sohrab and Rustum', Joshi's 'Rajavallabha', Historical plays like D. V. Gundappa's 'Vidyaranya', Masti's 'Talikote', Samsa's 'Vigada Vikramaraya', Social plays like Kundgol's 'Shikshana Sambhrama', Bendre's 'Tirukara Pidugu' etc., came to be written. But the most famous among the playwrights was T. P. Kailasam, whose plays can be compared with the best in any language. His stay in England, gave his plays a highly modernised technique. In all his writings we find a subtle blending of satire and humour, of realism and idealism, of lyric and dramatic movement. In fact it can be rightly said that the Kannada social play began with him. His plays 'Tollu Gatti', 'Poli Kitti', 'Home Rule',, etc., are real masterpieces. Another leading dramatist is Adya whose social plays 'Harijanwara', 'Daridra Narayana', 'Vaidya Raja', are noted for their satire. There are several other types of plays like verse plays, blank verse plays, song plays, etc., in Kannada.

Essays, Biographies and Autobiographies have also made their mark in modern Kannada literature.

Though it cannot be claimed that modern Kannada literature has carried sensation into the heart of all knowledge, the brief survey clearly shows that Kannada has a long and rich literary heritage and that a new literature is sprouting on the old traditional foundations. In the beginning, Sanskrit and Prakrit literature served as a model for Kannada, but as Kannada literature developed, important innovations started creeping in. Kannada has also to a certain extent

contributed towards the development of Sanskrit. Unlike the Sanskrit literature, a mixture of prose and verse known as 'Champu' form of composition prevailed in Kannada and this was later adopted in Sanskrit too. So also the 'Vachana' style is a characteristic prose pattern of Kannada literature. The poetical forms of composition in the various Kannada meters like 'Ragale', 'Shatpadi', 'Sangatya' and 'Tripadi' are peculiar to Kannada only. Even though most of the themes in old Kannada literature have drawn their inspiration from mythology, epic, history, etc., several Kannada writers have impregnated their own ideas in their works.

There is also an abundant variety of Kannada folk songs and ballads, many of them being quite humorous even when conveying a moral. Several of the writings also are rich with patriotic feelings.

7. Journalism

Mysore saw the first printing press in 1850, started by Rev. J. Garret of Wesleyan Mission to propagate his missionary ideals. The first newspaper to be started in the State was 'Kasim-Ul Akbar' in Hindi in 1863 and the first Kannada newspaper was 'Karnataka Prakashika' published in 1865 as a weekly. Then in 1866, the Government of Mysore published an Anglo-Kannada weekly, 'The Mysore Gazette' under the editorship of L. Rickett. In 1874, the Kannada Prakashika was revived as a Kannada-English weekly. The first Kannada monthly to be started was 'Hitabodhini' from Mysore in 1881. The first Kannada daily was 'Suryodaya Prakashika' founded in 1881. In 1900 Yajaman Veerabasappa founded a Kannada weekly by name 'Mysore Star'.

After the transfer of the administration in Mysore by the British to the Hereditary rulers in 1881, the Kannada Press got a new impetus. Public spirited men like 'Vriddhapitamaha' M. Venkatakrishniah started his Kannada weekly 'Vrittanta Chintamani' in 1885, to work for the national and democratic ideals. 'Kannada Nadegannadi' was started by the brothers M. Gopala Iyengar and M. Srinivasa Iyengar in 1895. However the Press Act of 1908 not only put an end to the publication of Nadegannadi but also the editor was deported from the State. In 1910, Venkatakrishnaiah started a weekly 'Sadhvi' at Mysore. The weekly 'Bharati' of Navaratna Krishnaswamy, started in 1907, had also a very short span of life due to the Press Act of 1908.

But in 1910, the Kannada Press entered a new era when a number of dailies, weeklies and monthlies were started. Tirumale Thathacharya Sharma established 'Vishwa Karnataka', both as a daily and a weekly, to uphold the high traditions of nationalist journalism. However, in 1944, Government banned its publication for an alleged seditious editorial and an open letter to the Viceroy. However, it was restarted in 1947.

A special feature of the Kannada Press is the rise of 'The one man' papers wherein the roles of manager, editor, compositor, etc., are all combined in one person and they are also priced low. They have a mainly local appeal.

Other Kannada dailies of to-day are Janavani, Prajavani, Tainadu, and several others. Among weeklies are Prajamata, Janapragati, Chitragupta and many more.

Special mention has to be made of Sri D. V. Gundappa a linguist and journalist of renown, who has started the "Gokhale Institute of Public Affairs" and to propagate the ideals of the Institute has started a monthly bi-lingual journal by name "Public Affairs" in which both national and international affairs are discussed in both English and Kannada.

In Bombay Karnataka "Hitechhu" was the first newspaper to be started. It was published from Kaladgi in 1870. By 1880, three newspapers, *viz.*, "Vijaya", "Rajahamsa" and "Karnataka" started in Dharwar. So also there were three published from Belgaum. Manadakatte Kalyanappa and Vibhuti Hucchaiah started two monthlies "Chandrodaya" and "Pushpamallika" in Dharwar. In 1884, Desai Sheenappa started "Karnataka Patra", a weekly. In 1885 a number of weeklies were started, chief of which were "Lokashikshana", "Karnatakavritti", "Lokabandhu", "Rajahamsa" and "Dhananjaya". Mention has to be made of Mudaveedu Krishna Rao, and other journalists of those days of national upsurge for their unqualified patriotism. Kerur Vasudevacharya was responsible for two weeklies—"Kannada Kesari" and "Sachitra Bharata" from Hubli and one "Shubhodaya" from Dharwar.

1922 saw the birth of "Karmaveera" started by Kabbur Madhva Rao, Hukkerikar Ramarao, and Ranganatha Diwakar. Then Samyukta Karnataka was started by them. The People's Education Trust of which Diwakar is the sole trustee, owns both of them. They have started a monthly by name "Kasturi" also.

Alur Venkatarao, Vamanarao Desai, Hanumantharao Moharay, Naik are all associated with these publications.

After independence, several other newspapers have started. " Navayuga " edited by Shri T. R. Neswi and " Vishalakarnataka " edited by H. R. Itgi. " Prapancha ", a weekly and " Vishwawani ", a daily edited by Patil Puttappa are some of them worth mentioning.

From Hyderabad Karnataka area, ' Hyderabad Samachar ' and ' Sadhana ' are among those published. Coorg has ' Kodugu Vrittanta '.

In South Kanara, " Kannada Samachara " a monthly started in 1842, by the Basel Mission was the first work. This was followed by " Kannada Vartika ", in 1857, " Krista Sabhapatra " in 1869, Satya Deepike in 1896, ' Vaidika Mitra ' in 1910, ' Suvarta Prasaraka ' in 1922 and ' Krista Hitavadi ' in 1924. They were generally devoted to discussion of Christianity. In 1887, ' Sudarshana ' a monthly was published from Udipi. The Basel Mission published ' Satya Deepike ' in 1896. Sri Panje Mangeshrao contributed several essays to it. Sri Bolar Vithal Rao published " Suvasini " in 1900. In 1907, Sri V. S. Kamath started " Swadeshabhimani ". In 1919, Sri B. Vithal Rao started ' Kantheerava ' with which Shri Hurali Bhima Rao was associated. Shri A. B. Shetty started ' Navayuga ' at Udipi in 1921. In 1928, a leading weekly ' Rashtra Bandhu ' was started. ' Prabhat ' a weekly was started in 1928 by Shri Sehnoy, K.V.

As a reaction to the evangelistic zea of the Christian missionaries, several periodicals of other faiths like Krishna Sukti (1905), Jains Bandhu (1913), ' Bhakti Sandesha ' (1918), ' Veda Sandesha ' (1926), ' Sadguru Padaseve ' (1926), ' Sidharama Pracharike ' ' Sri Krishnasandesha ' (1938), ' Viveka-Abhudya ' (1941), and ' Paryaya Prakashini (1942) were started.

Among the magazines mainly devoted to literary subjects ' Ananda ' (1916), ' Kannada Kogile ' (1916), ' Vasantha ' (1923), ' Karnataka Kesari ' (1928), ' Sahitya ' (1929), ' Kalachandra ' (1933), 'Triveni ' and ' Pravasi ' (1936), ' Jayakarnataka ' are some.

Dr. Bharadwaja's ' Tilaka Sandesh ' (1919), Sri H. R. Mallya's ' Satyagrahi ' (1921), ' Swadeshi Pracharika ' (1934) and ' Desha Bhakta ' (1940) dealt mainly with politics.

' Nava Bharata ' a daily started in 1941 by Sri V. S. Kudva is one of the leading dailies.

In 1915, Sri Karanth brought out ' Bodhini ' and this was followed by Panje Mangeshrao's ' Balachandra' (1932) and Mukundarao's ' Vidyodaya '. They were all magazines devoted to education. Shivarama Karantha's ' Bala Prapancha ' an Encyclopeadia in Kannada, in magazine form was being published in parts, was very popular. Molahalli Shiva Rao published a journal ' Sahakari ' (1919) or Co-operation movement.

After the attainment of independence, several newspapers and journals have not only appeared on the scene but also have made a marked progress.

Udayachandra (1947), Sarvodaya (1949), Sangathi (1948), Vicharavani (1950), Shanti-Sandesha (1952), Samachara (1953), Rashtramata (1953), Janapremi (1954), Samajwadi (1955), Dhingaya (1954), Kaliyuga (1954), Prakasha, Raybhari (1952), Sandhyadeepa (1954) are some of those started recently.

There are a number of journals in Konkani and English also. South Kanara has produced a number of able journalists, among whom the name of Sri B. Shiva Rao is worth mentioning.

Though Karnataka started its journalism seven or eight decades after the first newspaper of India was born near Calcutta in 1780, the State's march towards progress in this field is quite noteworthy. It is true that many of the newspapers and journals of old listed above are no more seeing the light of the day. Even then, there are several other current newspapers and journals which have not figured in this survey, brief, it being.

REFERENCE

Sl. No.	*Name of place*	*Description of the Drawing depicted*	*Name of District*
	1	2	3
1.	Bidar	(Mohammad Gavan's Madarsha)	Bidar
2.	Gulbarga	(Darga Khazi Bande Nawaz)	Gulbarga
3.	Bijapur	(Gol Gumbaz)	Bijapur
4.	Bagewadi	(Basaveswara Temple)	do
5.	Belgaum	(Rani Kittur Channamma Statue)	Belgaum
6.	Badami	(Narayana on Adisesha)	Bijapur
7.	Raichur	(Fort)	Raichur
8.	Gadag	(Saraswathi Temple)	Dharwar
9.	Hampi	(Ugra Narasimha Temple)	Bellary
10.	Karwar	(Beach)	North Kanara
11.	Sirsi	(Marikamba Temple)	do
12.	Kaginelli	(Kanakadasa)	Dharwar
13.	Gokarna	(Koti Thirtha Honda)	North Kanara
14.	Banavasi	(Madhukeshwara Temple)	do
15.	Chitradurga	(Fort-Hills)	Chitradurga
16.	Jog Falls	(Falls)	Shimoga
17.	Ikkeri	(Temple)	do
18.	Tarikere	(Amrutheswara Temple)	Chikmagalur
19.	Udipi	(Krishna Temple)	South Kanara
20.	Karkal	(Gomateswara)	do
21.	Sringeri	(Temple)	Chikmagalur
22.	Belur	(Madanike—Belur Temple)	Hassan
23.	Sravanabelagola	(Gomateswara)	do
24.	Devarayanadurg	(Narasimhaswamy Temple)	Tumkur
25.	Nandi	(Bhoga Nandiswara Temple)	Kolar
26.	Mulbagal	(Anjaneya Temple)	do
27.	Bangalore	(Vidhana Soudha)	Bangalore
28.	Mangalore	(St. Aloysius College)	South Kanara
29.	Dharmasthala	(Eswara Temple)	do
30.	Mercara	(Raja's Tomb)	Coorg
31.	Melkote	(Narasimhaswamy Temple)	Mandya
32.	Srirangapatna	(Gumbaz)	do
33.	Bhagamandala	(Talakaveri)	Coorg
34.	Mysore	(Palace)	Mysore
35.	Somanathapur	(Kesava Temple)	do
36.	Nanjangud	(Srikanteswaraswamy Temple)	do

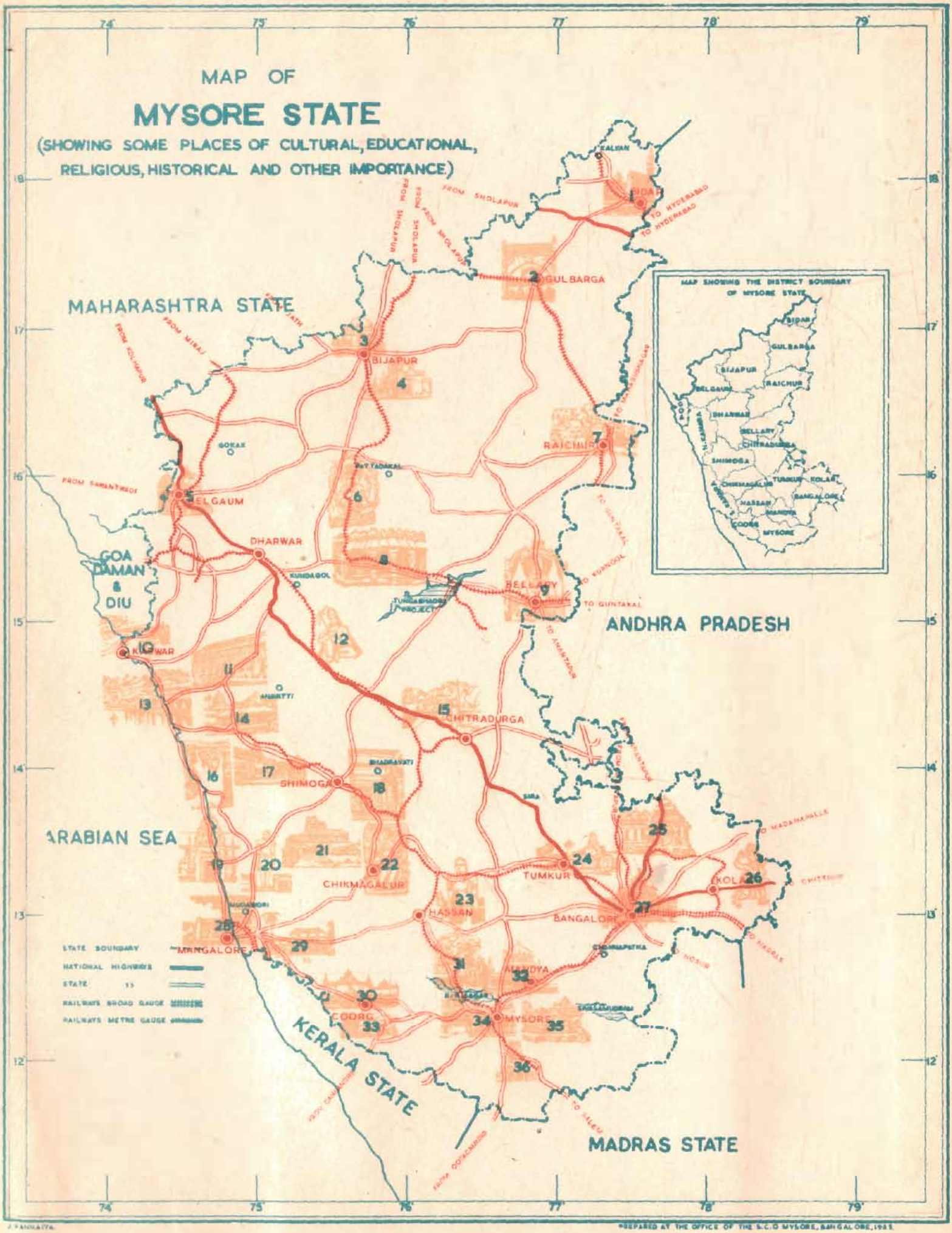
MAP OF
MYSORE STATE
(SHOWING SOME PLACES OF CULTURAL, EDUCATIONAL, RELIGIOUS, HISTORICAL AND OTHER IMPORTANCE)
MAHARASHTRA STATE
ANDHRA PRADESH
GOA DAMAN & DIU
ARABIAN SEA
KERALA STATE
MADRAS STATE
BIDAR
GULBARGA
BIJAPUR
RAICHUR
BELGAUM
DHARWAR
KUMBSOL
HELLARY
KARWAR
CHITRADURGA
SHIMOGA
CHIKMAGALUR
TUMKUR
HASSAN
BANGALORE
KOLAR
MANGALORE
MANDYA
COORG
MYSORE
MAP SHOWING THE DISTRICT BOUNDARY OF MYSORE STATE
STATE BOUNDARY
NATIONAL HIGHWAYS
STATE "
RAILWAYS BROAD GAUGE
RAILWAYS METRE GAUGE
PREPARED AT THE OFFICE OF THE S.C.O MYSORE, BANGALORE, 1965